

THE CITY RECORD.

VOL. XXXIV.

NEW YORK, SATURDAY, JUNE 30, 1906.

NUMBER 10080.

THE CITY RECORD.

OFFICIAL JOURNAL OF THE CITY OF NEW YORK.

Published Under Authority of Section 1526, Greater New York Charter, by the

BOARD OF CITY RECORD.

GEORGE B. McCLELLAN, MAYOR.

JOHN J. DELANY, CORPORATION COUNSEL.

HERMAN A. METZ, COMPTROLLER.

PATRICK J. TRACY, SUPERVISOR.

Published daily, except legal holidays.

Subscription, \$9.30 per year, exclusive of supplements. Three cents a copy.

SUPPLEMENTS: Civil List (containing names, salaries, etc., of the city employees), 25 cents; Canvass, 10 cents; Registry Lists, 5 cents each assembly district; Law Department and Finance Department supplements, 10 cents each; Annual Assessed Valuation of Real Estate, 25 cents each section.

Published at Room 2, City Hall (north side), New York City.

Entered as Second-class Matter, Post Office at New York City.

TABLE OF CONTENTS.

| | | | |
|---------------------------------------|------|--|------|
| Aldermen, Board of— | | Finance, Department of—(Continued). | |
| Public Notices | 6249 | Notices to Property Owners..... | 6261 |
| Approved Papers— | | Public Notice | 6264 |
| For the Week Ending June 30, | | Fire Department— | |
| 1906 | 6243 | Auction Sales | 6253 |
| Armory Commissioners, Board of— | | Health, Department of— | |
| Proposals | 6253 | Proposals | 6258 |
| Bellevue and Allied Hospitals— | | Manhattan, Borough of— | |
| Proposals | 6260 | Proposals | 6258 |
| Board Meetings | 6257 | Municipal Civil Service Commission— | |
| Bridges, Department of— | | Public Notices | 6258 |
| Bids Received and Contract | | Notice to Contractors..... | 6272 |
| Awarded | 6249 | Official Borough Papers..... | 6260 |
| Proposals | 6252 | Official Directory | 6250 |
| Bronx, Borough of— | | Official Papers | 6261 |
| Public Notices | 6252 | Parks, Department of— | |
| Report of the President for the | | Auction Sale | 6257 |
| Week Ending June 20, 1906.... | 6249 | Proposals | 6257 |
| Brooklyn, Borough of— | | Police Department— | |
| Proposals | 6259 | Owners Wanted for Lost Property.. | 6264 |
| Report of the President for the | | Proceedings of June 23, 25 and 26, | |
| Week Ending June 9, 1906.... | 6245 | 1906 | 6247 |
| Change of Grade Damage Commission— | | Proposals | 6264 |
| Public Notice | 6261 | Queens Borough Library— | |
| Changes in Departments, etc..... | 6249 | Proposals | 6256 |
| Correction, Department of— | | Queens, Borough of— | |
| Proposals | 6264 | Proposals | 6258 |
| Docks and Ferries, Department of— | | Richmond, Borough of— | |
| Proposals | 6272 | Proposals | 6257 |
| Public Notice | 6272 | Sinking Fund, Commissioners of— | |
| Education, Department of— | | Minutes of Meeting of June 20, | |
| Contracts Entered Into During the | | 1906 | 6209 |
| Weeks Commencing May 28 and | | Street Cleaning, Department of— | |
| June 11, 1906..... | 6226 | Ashes, etc., for Filling in Lands.... | 6253 |
| Proposals | 6261 | Proposals | 6253 |
| Elections, Board of— | | Supreme Court, First Department— | |
| Minutes of Meetings of June 12, 15, | | Acquiring Title to Lands, etc..... | 6264 |
| 19 and 26, 1906..... | 6226 | Supreme Court, Second Department— | |
| Estimate and Apportionment, Board of— | | Acquiring Title to Lands, etc..... | 6267 |
| Public Notices | 6261 | Tenement House Department— | |
| Finance, Department of— | | Report for the Quarter Ending | |
| Corporation Sales of Buildings, etc. | | March 31, 1906..... | 6246 |
| Corporation Sales of Real Estate.. | 6262 | Water Supply, Gas and Electricity, De- | |
| Interest on City Bonds and Stock.. | 6264 | partment of— | |
| Notices of Assessments for Opening | | Proposals | 6256 |
| Streets and Parks..... | 6262 | | |

COMMISSIONERS OF THE SINKING FUND OF THE CITY OF NEW YORK.

Proceedings of the Commissioners of the Sinking Fund at a Meeting Held in Room 16, City Hall, at 11 o'clock a. m., on Wednesday, June 20, 1906.

Present at roll-call—George B. McClellan, Mayor; Herman A. Metz, Comptroller; Patrick Keenan, Chamberlain, and John R. Davies, Chairman, Finance Committee, Board of Aldermen.

Elias Goodman, Acting President of the Board of Aldermen, arrived later (see note).

The minutes of the meeting held June 5, 1906, were approved as printed.

A communication was received from the Commissioner of Docks recommending a lease to the Central Railroad of New Jersey of land under water belonging to The City of New York, in the Borough of The Bronx, between Third and Lincoln avenues, for a term of ten years, with the privilege of two renewals of ten years each; rental for the first term of ten years to be at the rate of 10 cents per square foot per annum; rental for the first renewal term to be at the rate of 12½ cents per square foot per annum, and for the second renewal term at the rate of 15 cents per square foot per annum; and the Comptroller presented a report thereon recommending that the lease be authorized for a term of ten years, at the rate of 20 cents per square foot per annum, with the privilege of renewal for a term of ten years at a rate to be fixed by appraisal, but not to be less than 22 cents per square foot per annum.

At the request of Mr. Robert W. De Forest, vice-president of the Central Railroad of New Jersey, the matter was laid over.

The following communication was received from the Commissioner of Docks, recommending a lease of land under water outside the original high-water mark, between the north side of Academy or Two Hundredth street and the south side of Two Hundred and First street, Harlem river, to Henry J. Hemmens:

April 16, 1906.

N. TAYLOR PHILLIPS, Esq., Secretary, Commissioners of the Sinking Fund:

SIR—I beg to advise that after consideration I am of the opinion that the interests of the City would best be served by a lease to Henry J. Hemmens of land under water outside the original high-water mark between the north side of Academy or Two Hundredth street and the south side of Two Hundred and First street, Harlem river.

Lease to be for a term commencing July 1, 1905, and expiring December 1, 1914, with privilege of renewal for a term of ten years, the rental for the first term to be 10 cents per square foot per annum, equal to about \$1,249.50 per annum, and for the renewal term at a rate to be fixed by appraisal, but to be not less than \$1,375 per annum.

The area of the plot is 12,495 square feet; the lessee to have the privilege of constructing a bulkhead wall in accordance with plans and specifications to be submitted to and approved by the Commissioner of Docks, with intake and discharge tunnels through same. The lease to contain the usual covenants and conditions at present embodied in leases of land under water now used by this Department.

A lease was recently granted to the Harlem Contracting Company for land under water between Two Hundred and First and Two Hundred and Second streets, Harlem river, at the rate of 4.4 cents per square foot. The Third Avenue Railroad Company are the lessees of land under water between Two Hundred and Sixteenth and Two Hundred and Eighteenth streets, Harlem river, paying therefor at the rate of 4 cents per square foot; the rate under the renewal term, which begins November 1, 1906, will be 4.4 cents per square foot.

Very respectfully, your obedient servant,

J. A. BENSEL, Commissioner.

In connection therewith the Comptroller presented the following report:

Hon. HERMAN A. METZ, Comptroller:

SIR—Hon. John A. Bense, Commissioner, Department of Docks and Ferries, in communication under date of April 16, 1906, to the Commissioners of the Sinking Fund, received May 28, 1906, states that, in his opinion, the interests of the City will be best served by a lease to Henry J. Hemmens of land under water outside the original high-water mark, between the north side of Academy or Two Hundredth street and the south side of Two Hundred and First street, Harlem river.

Lease to be for a term commencing July 1, 1905, and expiring December 1, 1914, with privilege of renewal for a term of ten years; the rental for the first term to be 10 cents per square foot per annum, equal to about \$1,249.50 per annum; and for the renewal term at a rate to be fixed by appraisal, but to be not less than \$1,375 per annum.

The area of the plot is 12,495 square feet; the lessee to have the privilege of constructing a bulkhead wall in accordance with plans and specifications to be submitted to and approved by the Commissioner of Docks, with intake and discharge tunnels through the same. The lease to contain the usual covenants and conditions at present embodied in leases of land under water now used by this Department.

I would report that I concur in the terms and conditions of the proposed lease, and recommend that the Commissioners of the Sinking Fund, pursuant to section 825 of the Greater New York Charter, as amended by chapter 609 of the Laws of 1902, approve of the terms and conditions of the proposed lease (as set forth in the Commissioner's communication), to Henry J. Hemmens, for land under water outside the original high-water mark between the north side of Academy or Two Hundredth street and the south side of Two Hundred and First street, Harlem river.

Respectfully,

CHANDLER WITHINGTON, Chief Engineer.

Approved:

H. A. METZ, Comptroller.

The Chairman of the Finance Committee, Board of Aldermen, objected to the renewal clause.

Discussion followed.

The following resolution was then offered:

Resolved, That the Commissioners of the Sinking Fund hereby approve of and consent to the execution, by the Commissioner of Docks, of a lease to Henry J. Hemmens, of land under water outside the original high-water mark, between the north side of Academy or Two Hundredth street and the south side of Two Hundred and First street, Harlem river, containing an area of 12,495 square feet, for a term commencing July 1, 1905, and expiring December 1, 1914, at a rental of ten (10) cents per square foot per annum, equal to about twelve hundred and forty-nine dollars and fifty cents (\$1,249.50) per annum; the lessee to have the privilege of constructing a bulkhead wall in accordance with plans and specifications to be submitted to and approved by the Commissioner of Docks, with intake and discharge tunnels through the same. The lease to contain the usual covenants and conditions at present embodied in leases of land under water now used by the Department of Docks and Ferries.

Which resolution was unanimously adopted.

The following communication was received from the Commissioner of Docks relative to a lease of the bulkhead between Eighteenth and Nineteenth streets, East river, Borough of Manhattan, to the Carroll Box and Lumber Company:

May 28, 1906.

N. TAYLOR PHILLIPS, Esq., Secretary, Sinking Fund Commission:

SIR—I beg to advise that after due consideration, I am of the opinion that the interests of the City would be best served by leasing to the Carroll Box and Lumber Company, who have made application therefor, the bulkhead between Eighteenth and Nineteenth streets, East river; said lease to begin on the first day of the month next succeeding the date upon which the lease is approved by the Commissioners of the Sinking Fund, and to be for a term of five years, at a rental of \$1,750 per annum.

The bulkhead between Eighteenth and Nineteenth streets, East river, is 250 feet in length.

The Carroll Box and Lumber Company now occupies the northerly half of the pier foot of East Twentieth street, which is about 580 feet in length, at a rental of \$2,000 per annum.

The H. B. Turner Coal Company have recently been granted a lease of 265 feet at the outer end of the East Twentieth street pier, at a rental of \$950 per annum.

Very respectfully, your obedient servant,

J. A. BENSEL, Commissioner.

In connection therewith, the Comptroller presented the following report and offered the following resolution:

June 9, 1906.

Hon. HERMAN A. METZ, Comptroller:

SIR—Hon. J. A. Bense, Commissioner, Department of Docks and Ferries, in communication under date of May 28, 1906, states:

"That he is of the opinion that the interests of the City would be best served by leasing to the Carroll Box and Lumber Company, who have made application therefor, the bulkhead between Eighteenth and Nineteenth streets, East river; said lease to begin on the first day of the month next succeeding the date upon which the lease is approved by the Commissioners of the Sinking Fund, and to be for a term of five years, at a rental of \$1,750 per annum."

I would report that I consider the rental just and reasonable, and would advise that the Commissioners of the Sinking Fund approve the action of the Commissioner of Docks and Ferries.

Respectfully,

CHANDLER WITHINGTON, Chief Engineer.

Approved:

H. A. METZ, Comptroller.

Resolved, That the Commissioners of the Sinking Fund hereby approve of and consent to the execution by the Commissioner of Docks of a lease to the Carroll Box and Lumber Company, of the bulkhead between Eighteenth and Nineteenth streets, East river, Borough of Manhattan, for a term of five years from the first day of July, 1906, at a rental of seventeen hundred and fifty dollars (\$1,750) per annum, and as recommended by the Commissioner of Docks in communication dated May 28, 1906.

The report was accepted and the resolution unanimously adopted.

The following communication was received from the Commissioner of Docks requesting authority to make offers to purchase bulkhead rights and land under water from a point about 90 feet south of Jamaica street, running northerly to about the southerly side of Elm street, Astoria, Borough of Queens.

May 14, 1906.

N. TAYLOR PHILLIPS, Esq., *Secretary, Sinking Fund Commission:*

SIR—Under date of April 26, 1904, a plan was submitted by this Department showing a lay-out for the improvement of the water front, from a point about 90 feet south of Jamaica street, running northerly to about the southerly side of Elm street, Astoria, Borough of Queens. This new plan lay-out was approved by the Sinking Fund Commissioners on May 11, 1904.

Under date of June 28, 1904, a request was made for authority to make offers to the private owners for the purchase of the bulkhead rights and land under water included within the area of the proposed improvement, the offers for the separate parcels to correspond to the assessed valuations, namely, four parcels at \$5,000 each and one parcel at \$4,000, a total of \$24,000.

The improvement was intended to meet numerous requests which had from time to time been made to the Department for wharfage facilities at Astoria, it being considered that the best place for the improvement would be in the vicinity of Jamaica street. The plan calls for the construction of two piers at Hallett's Cove.

This Department has heard nothing from you with reference to the matter, but I am informed unofficially that the question was considered by the Commissioners of the Sinking Fund in connection with a report made thereon by the Engineer of the Finance Department.

The pier now located at the foot of Broadway, Astoria, is not available for commercial use owing to the shallow depth of water on either side of same, and to increase the depth would be very expensive, owing to the hard character of the material to be excavated; in addition to this, the land under water on either side of the pier at the foot of Broadway is vested in private parties, the space on one side of the pier being as a matter of fact used as a timber basin, thus precluding its use for wharfage purposes.

The new plan lay-out for the improvement of the water front in the vicinity of Jamaica street provides for two piers, as stated above, with adequate slip room, and is considered by me the most feasible, and I therefore recommend that the Commissioners of the Sinking Fund authorize the offers for the various parcels of property required in order to carry out the improvement.

In order to carry out the proposed plan of improvement it will be necessary for the City to acquire the interests of the private owners in and to all the land and land under water not now owned by the City westerly of the westerly line of the Boulevard and extending westerly to the bulkhead and pierhead line established by the Secretary of War in 1890, and extending from a line drawn parallel with and distant 300 feet northerly from the northerly line of Jamaica street; southerly about 90 feet to the northerly side of the present pier southerly of Jamaica street, the said property being shown in blue on the map transmitted herewith.

It will be noted that when the City acquired the property at the foot of Jamaica street the purchase extended only to low water mark, a distance of about 50 feet offshore of the stone wall at the foot of the street.

Very respectfully,

Your obedient servant,

J. A. BENSEL, Commissioner.

In connection therewith the Comptroller presented the following report and offered the following resolution:

June 16, 1906.

Hon. HERMAN A. METZ, *Comptroller:*

SIR—Hon. J. A. Bense, Commissioner, Department of Docks and Ferries, in communication under date of May 14, 1906, requests authority of the Commissioners of the Sinking Fund to make offers to the private owners for the purchase of the bulkhead rights and land under water, from a point about 90 feet south of Jamaica street, running northerly to about the southerly side of Elm street, Astoria, Borough of Queens; the offers for the separate parcels correspond to the assessed valuations, namely, four parcels at \$5,000 each, and one parcel at \$4,000, a total of \$24,000. I would report.

The plan for the improvement of the water front covering this particular section (as shown on the accompanying print) was adopted by the Commissioners of the Sinking Fund May 11, 1904.

Upon the presentation of a request June 28, 1904, to the Commissioners of the Sinking Fund by the Dock Commissioner, asking authority to make offers to the private owners for the purchase of the bulkhead rights, etc., the late Engineer McLean, of this Bureau, wrote a report dated September 2, 1904, in which he called attention to the following points, viz:

1. "This purchase, if consummated, was to include a lot of land shown on the accompanying print in blue at the foot of Jamaica street, unknown owners, 80 feet wide between low-water mark and the pierhead line."

Engineer McLean stated that it was not the practice of the City to purchase water front properties at the foot of streets by the different Departments, as such property was usually acquired in the street opening proceedings.

The following extract from a report submitted by Acting Corporation Counsel Sterling to Hon. Seth Low, Mayor, September 30, 1903, covers this point:

"Recently, in the matter of Jamaica avenue, from the Old Bowery road to the East river, in the First Ward, Borough of Queens, Judge Garrettson held that The City of New York had no jurisdiction to acquire title to Jamaica avenue beyond low-water mark in the East river."

"The Commissioners appointed under chapter 65, Laws of 1871, to lay out streets, etc., in Long Island City, and the acts amendatory thereof, laid out such streets to the bulkhead line of the East river, whereas the jurisdiction of the County of Queens extended only to the low-water mark in the East river."

2. "That immediately to the south of the proposed improvement at the foot of Broadway, the City already owns a pier and water rights."

Commissioner Bense, in his communication of May 14, states:

"The pier now located at the foot of Broadway, Astoria, is not available for commercial use, owing to the shallow depth of water on either side of same, and to increase the depth would be very expensive, owing to the hard character of the material to be excavated; in addition to this, the land under water on either side of the pier at the foot of Broadway is vested in private parties, the one side of the pier being as a matter of fact used as a timber basin, thus precluding its use for wharfage purposes."

The whole matter was finally "laid over" by the Commissioners of the Sinking Fund, September 28, 1904, and I can find no further action by the Commissioners.

Under date of July 15, 1904, Nelson P. Lewis, Chief Engineer of the Board of Estimate and Apportionment, made an extensive report upon the question of opening streets to the water front, and in conclusion recommended that the Presidents of the Boroughs of Brooklyn, Queens and Richmond be requested to investigate this subject and to prepare plans for submission to the Board of Estimate and Apportionment; and at meeting of the Board, held July 15, 1904, upon the recommendation of the Chief Engineer, the matter was referred to the respective Borough Presidents.

I am informed that a suggestive report was made by the President of the Borough of Brooklyn, which would not in the least affect the matter in question.

There would seem no other way of carrying out this necessary improvement than in the way laid out by the Commissioner of Docks, and as the assessed valuations would seem to be a reasonable basis, I would recommend that his request for authority to make offers on this basis be granted.

Respectfully,

CHANDLER WITHINGTON, Chief Engineer.

Approved:

H. A. METZ, Comptroller.

Resolved, That, pursuant to the provisions of section 822 of the Greater New York Charter, the Commissioner of Docks be and is hereby authorized to make and serve upon the owner or owners of the bulkhead rights and land under water not now owned by the City westerly of the westerly line of the Boulevard and extending westerly to the bulkhead and pierhead line established by the Secretary of War in 1890, and extending from a line drawn parallel with and distant 300 feet northerly from the northerly line of Jamaica street, and extending southerly to a line about 90

feet southerly from the southerly side of Jamaica street, being the northerly side of the present pier southerly of Jamaica street, offers to purchase the separate parcels at the assessed valuations, namely:

Four parcels at \$5,000 each and one parcel at \$4,000, a total of \$24,000, and in the event of such offers not being accepted the Commissioner of Docks is hereby authorized to direct the Corporation Counsel to take legal proceedings to acquire the property, as further provided in said section.

The report was accepted and the resolution unanimously adopted.

The following communication was received from the Commissioner of Docks, requesting authority to make an offer to purchase property required for the improvement of the water front in the vicinity of Whale creek, Borough of Brooklyn:

June 13, 1906.

N. TAYLOR PHILLIPS, Esq., *Secretary, Commissioners of the Sinking Fund:*

SIR—I respectfully request that the Commissioners of the Sinking Fund adopt resolutions authorizing me as Commissioner of Docks to make and serve an offer to purchase for the sum of \$243,100 the following described property:

"Beginning at a point in the pierhead and bulkhead line on the southerly side of Newtown creek, in the Borough of Brooklyn, established by the Secretary of War in 1890, where the easterly line of Henry place intersects the same, and running thence southerly and along said easterly line of Henry place and its prolongation until it intersects the easterly line of North Henry street.

"Thence southerly and along said easterly line of North Henry street to the southerly line of Greene street.

"Thence westerly and along said southerly line of Greene street 465 feet.

"Thence northerly and along the line drawn parallel and distant 465 feet westerly from the easterly line of said North Henry street until it intersects a line drawn parallel with and distant 520 feet westerly from the easterly line of Henry place.

"Thence still northerly and along said parallel line to the centre line of Paidge avenue.

"Thence westerly and along the centre line of Paidge avenue to a line drawn in the southerly prolongation of the bulkhead on the westerly side of Whale creek.

"Thence northerly along the said bulkhead and its southerly prolongation to the bulkhead and pierhead line on the southerly side of Newtown creek established by the Secretary of War in 1890.

"Thence easterly and along said bulkhead and pierhead line to the place of beginning."

This property is required for the improvement of the water front in the vicinity of Whale creek, Borough of Brooklyn, the new plan for which was made by the Commissioner of Docks February 1, 1906, and approved by the Commissioners of the Sinking Fund March 21, 1906.

The Department of Taxes and Assessments, in a communication dated June 12, 1906, advises this Department that the property described is known on the records of Assessments as follows:

| | |
|--|--------------|
| Block 2500, Lot No. 1, assessed at..... | \$110,000 00 |
| Block 2518, Lot No. 1, assessed at..... | 96,000 00 |
| Block 2516, Lot No. 1, assessed at..... | 30,000 00 |
| Block 2508, Lot No. 1, assessed at..... | 7,000 00 |
| And a proportionate part of Block 2517 at..... | 100 00 |

Total \$243,100 00

Very respectfully, your obedient servant,

J. A. BENSEL, Commissioner.

In connection therewith the Comptroller presented the following report and offered the following resolution:

June 18, 1906.

I have no objection to offer and would suggest that authority be given the Commissioner of Docks and Ferries as requested.

Respectfully,

CHANDLER WITHINGTON,
Chief Engineer, Department of Finance.

Approved:

H. A. METZ, Comptroller.

Resolved, That, pursuant to the provisions of section 822 of the Greater New York Charter, the Commissioners of the Sinking Fund hereby authorize the Commissioner of Docks to make and serve upon the owner or owners of the following described property:

"Beginning at a point in the pierhead and bulkhead line on the southerly side of Newtown creek, in the Borough of Brooklyn, established by the Secretary of War in 1890, where the easterly line of Henry place intersects the same, and running thence southerly and along said easterly line of Henry place and its prolongation until it intersects the easterly line of North Henry street.

"Thence southerly and along said easterly line of North Henry street to the southerly line of Greene street.

"Thence westerly and along said southerly line of Greene street 465 feet.

"Thence northerly and along the line drawn parallel and distant 465 feet westerly from the easterly line of said North Henry street until it intersects a line drawn parallel with and distant 520 feet westerly from the easterly line of Henry place.

"Thence still northerly and along said parallel line to the centre line of Paidge avenue.

"Thence westerly and along the centre line of Paidge avenue to a line drawn in the southerly prolongation of the bulkhead on the westerly side of Whale creek.

"Thence northerly along the said bulkhead and its southerly prolongation to the bulkhead and pierhead line on the southerly side of Newtown creek established by the Secretary of War in 1890.

"Thence easterly and along said bulkhead and pierhead line to the place of beginning."

—an offer to purchase the same for the sum of two hundred and forty-three thousand one hundred dollars (\$243,100), and in the event of said offer not being accepted, the Commissioner of Docks is hereby authorized to direct the Corporation Counsel to take legal proceedings to acquire the property, as further provided in said section.

The report was accepted and the resolution unanimously adopted.

At this point the Acting President of the Board of Aldermen arrived and thereafter participated in the proceedings.

The following communication was received from the Commissioner of Docks, relative to the vesting of title in the City, of Pier 2 and Pier (old) 3, East river, Borough of Manhattan, and adjoining bulkhead property:

May 31, 1906.

N. TAYLOR PHILLIPS, Esq., *Secretary, Sinking Fund Commission:*

SIR—I have been directed by the Commissioner of Docks to respectfully request that a resolution be adopted by the Commissioners of the Sinking Fund directing that title to the following described property shall vest in The City of New York on July 15, 1906:

All right, title and interest in Pier 2, East river, as it formerly existed, not now owned by The City of New York.

All right, title and interest in Pier (old) 3, East river, not now owned by The City of New York.

The bulkhead extending along the southerly side of South street, from the easterly side of Pier (old) 2 to the westerly side of Pier (old) 3.

The bulkhead extending along the southerly side of South street, beginning at the easterly side of Pier (old) 3 and extending easterly therefrom a distance of 106.4 feet, more or less, to property now owned by The City of New York.

The Corporation Counsel, under date of May 5, 1906, advised this Department that the oaths of office of the Commissioners of Estimate and Assessment in the proceedings for the acquisition of the above described property were filed in the office of the Clerk of the County of New York on April 30, 1906.

Yours respectfully,

CHARLES J. FARLEY,
Assistant and Acting Secretary.

In connection therewith, the Comptroller presented the following report and offered the following resolution:

June 13, 1906.

Hon. HERMAN A. METZ, Comptroller:

SIR—In communication from the Department of Docks and Ferries, under date of May 31, 1906, request is made that a resolution be adopted by the Commissioners of the Sinking Fund directing that title to the following described property shall vest in The City of New York on July 15, 1906:

"All right, title and interest in Pier 2, East river, as it formerly existed, not now owned by The City of New York.

"All right, title and interest in Pier (old) 3, East river, not now owned by The City of New York.

"The bulkhead extending along the southerly side of South street from the easterly side of Pier (old) 2 to the westerly side of Pier (old) 3.

"The bulkhead extending along the southerly side of South street, beginning at the easterly side of Pier (old) 3 and extending easterly therefrom a distance of 106.4 feet, more or less, to property now owned by The City of New York."

I would report: By resolution of the Board of Estimate and Apportionment, adopted at meeting held February 2, 1906, the Board authorized the institution of condemnation proceedings for the acquisition of the above described property.

In the request of the Department asking the Board for the institution of such proceedings, it is stated, that the acquisition of this land was necessary for the purposes of the "Municipal Ferry" at Thirty-ninth street, Borough of Brooklyn.

I have been informed by an Assistant Corporation Counsel, that the oaths of office of the Commissioners in Condemnation have been duly filed and testimony as to title is being taken.

The plans and specifications for the improvement of this property for "Municipal Ferry" purposes are well under way by the Department of Docks, and in order that there may be no delay, I agree with the Commissioner that it would be advisable to vest title in the land in the near future, and would recommend that the Commissioners of the Sinking Fund, pursuant to section 823a of the Greater New York Charter, deeming it for the public interest that title to the above noted premises and all interests therein, shall vest in the City on July 15, 1906, as requested by the Department of Docks and Ferries.

Respectfully,

CHANDLER WITHINGTON,
Chief Engineer.

Approved:

H. A. METZ, Comptroller.

Resolved, That, pursuant to the provisions of section 823a of the Greater New York Charter, the Commissioners of the Sinking Fund hereby direct that the title to the following described property shall vest in The City of New York on July 15, 1906:

"All right, title and interest in Pier 2, East river, as it formerly existed, not now owned by The City of New York.

"All right, title and interest in Pier (old) 3, East river, not now owned by The City of New York.

"The bulkhead extending along the southerly side of South street from the easterly side of Pier (old) 2 to the westerly side of Pier (old) 3.

"The bulkhead extending along the southerly side of South street, beginning at the easterly side of Pier (old) 3 and extending easterly therefrom a distance of 106.4 feet, more or less, to property now owned by The City of New York."

The report was accepted and the resolution unanimously adopted.

The Comptroller presented the following report and offered the following resolution relative to a renewal of the lease of premises at Nos. 244 and 246 East Fifty-second street, Borough of Manhattan, for the Board of Education:

JUNE 2, 1906.

Hon. HERMAN A. METZ, Comptroller:

SIR—The Commissioners of the Sinking Fund at their meeting, held March 21, 1906, adopted the following resolution:

Resolved, That the Commissioners of the Sinking Fund be and they hereby are requested to authorize renewals of the leases of the following-named premises, which will expire on the dates mentioned, and on the same terms and conditions as at present existing:

Premises Nos. 244 and 246 East Fifty-second street, Manhattan; Jacob Fleischhauer, Forty-fourth street and First avenue, owner; annex, Public School 99; expires, July 15, 1906; term of one year; annual rental, \$3,000.

The Bureau of Buildings have reported that the condition of the building is suitable for school purposes, but the original report of the Department of Health stated several defects in the condition of the premises, and the Board of Education was notified to this effect, and under date of May 25, 1906, transmitted to this office copy of a communication addressed to the owner, in which the Assistant Sanitary Superintendent of the Board of Health states that the premises have been reinspected and the Inspector reports that they are now in sanitary condition. I would therefore respectfully recommend that the Commissioners of the Sinking Fund authorize a renewal of the lease of the premises Nos. 244 and 246 East Fifty-second street, in the Borough of Manhattan, for a period of one year from July 15, 1906, at an annual rental of \$3,000, payable quarterly, otherwise upon the same terms and conditions as contained in the existing lease. Lessor, Jacob Fleischhauer.

Respectfully submitted for approval,

MORTIMER J. BROWN,
Appraiser of Real Estate, Department of Finance.

Approved:

H. A. METZ, Comptroller.

Resolved, That the Commissioners of the Sinking Fund hereby approve of and consent to the execution, by the Board of Education, of a renewal of the lease to the City, from Jacob Fleischhauer, of premises Nos. 244 and 246 East Fifty-second street, Borough of Manhattan, for a period of one year from July 15, 1906, at an annual rental of three thousand dollars (\$3,000), payable quarterly, otherwise upon the same terms and conditions as contained in the existing lease; the Commissioners of the Sinking Fund deeming the said rent fair and reasonable, and that it would be for the interests of the City that such lease be made.

The report was accepted and the resolution unanimously adopted.

The following communication was received from the Department of Water Supply, Gas and Electricity, relative to the lease of premises at No. 1661 Shore road, Sheepshead Bay, Borough of Brooklyn:

NEW YORK, May 25, 1906.

Sinking Fund Commission, No. 280 Broadway, New York:

GENTLEMEN—A lease was authorized by your Commission for the premises, consisting of the rear room in the office of No. 1661 Shore road, Sheepshead Bay, Borough of Brooklyn.

It is found that in the time which elapsed before the authorization of this lease this building was disposed of by the lessor, and in consequence the City cannot get the property.

It is therefore necessary to request you to rescind this action in this case.

As yet we have been unable to secure other suitable quarters for this station, but will advise you as soon as possible when we find such a location.

I am

Very truly yours,

WILLIAM B. ELLISON, Commissioner.

In connection therewith the Comptroller presented the following report and offered the following resolution:

June 15, 1906.

Recommended that the resolution adopted by the Commissioners of the Sinking Fund on November 15, 1905, authorizing the leasing of premises No. 1661 Shore road, Sheepshead Bay, Borough of Brooklyn, be rescinded, pursuant to the request of the Commissioner of the Department of Water Supply, Gas and Electricity.

Respectfully submitted for approval,

MORTIMER J. BROWN,
Appraiser of Real Estate, Department of Finance.

Approved:

H. A. METZ, Comptroller.

Resolved, That so much of the resolution adopted by this Board at meeting held November 15, 1905, as relates to a lease to the City of the rear room in the office at No. 1661 Shore road, Sheepshead Bay, Borough of Brooklyn, for the use of the Department of Water Supply, Gas and Electricity (paragraph 2), be and the same is hereby rescinded.

The report was accepted and the resolution unanimously adopted.

The Comptroller presented the following statement and offered the following resolution relative to an amendment to resolution authorizing a lease of space at the bulkhead on the southerly side of Dock street, Borough of Brooklyn, for the use of the President of the Borough of Brooklyn (see page 425):

June 13, 1906.

Hon. HERMAN A. METZ, Comptroller:

SIR—The Commissioners of the Sinking Fund, at their meeting held April 18, 1906, adopted a resolution authorizing a lease of the space at the bulkhead on the southerly side of Dock street, in the Borough of Brooklyn, for the use of the President of the Borough of Brooklyn for the purposes of a berth for a public bath for a period from the date of occupation to October 10, 1906, at a rental of \$112.50 per month.

Hon. Bird S. Coler, President of the Borough of Brooklyn, in a communication under date of June 8, 1906, addressed to the Commissioners of the Sinking Fund states that the lessor of the premises refused to sign a lease on the rental mentioned, \$112.50 per month, but desires a lease at a rental of \$500 for the entire period for which the premises are used. In my opinion, this request is reasonable, and I would therefore respectfully recommend that the Commissioners of the Sinking Fund amend their resolution of April 18, 1906, in relation to this matter by inserting the clause "at a rental of \$500 for the entire period," instead of "at a rental of \$112.50 per month."

Respectfully submitted for approval,

MORTIMER J. BROWN,
Appraiser of Real Estate, Department of Finance.

Approved:

H. A. METZ, Comptroller.

Resolved, That the resolution adopted by the Board at meeting held April 18, 1906, authorizing a lease of space at the bulkhead on the southerly side of Dock street, Borough of Brooklyn, for the use of the President of the Borough of Brooklyn, for the purposes of a berth for a public bath, for a period from the date of occupation to October 10, 1906, at a rental of one hundred and twelve dollars and fifty cents (\$112.50) per month be and the same is hereby amended by substituting the clause "at a rental of \$500 for the entire period" in place of "at a rental of \$112.50 per month."

The report was accepted and the resolution unanimously adopted.

The following communication was received from the Department of Bridges, relative to a renewal of the lease of premises corner of Broadway and Berry street, in the Borough of Brooklyn:

May 24, 1906.

Hon. N. TAYLOR PHILLIPS, Secretary, Sinking Fund Commission, No. 280 Broadway, New York:

SIR—The lease made between the Manufacturers' National Bank of Brooklyn, N. Y., a corporation organized under the Laws of the State of New York, and The City of New York, which lease is dated April 30, 1904, and lets to the Department of Bridges the entire fourth floor of the building known as the Manufacturers' National Bank Building, situated on the southwest corner of Broadway and Berry street, Borough of Brooklyn, and the renewal thereof having expired on May 1, 1906, and this Department having continued to hold over as a tenant in said premises, and said premises being necessary for the proper transaction of the business of the Department of Bridges, I therefore respectfully request the Sinking Fund Commission to again renew said lease for a period of one year from May 1, 1906, at the annual rent or sum of \$1,660, and otherwise upon the same terms and conditions as obtain in said above-mentioned lease of April 30, 1904.

Respectfully,

J. W. STEVENSON, Commissioner of Bridges.

In connection therewith the Comptroller presented the following report and offered the following resolution:

June 6, 1906.

Recommended that the lease of the fourth floor of the building on the southwesterly corner of Broadway and Berry street, in the Borough of Brooklyn, be renewed for a period of one year from May 1, 1906, at an annual rental of \$1,660, payable quarterly, otherwise upon the same terms and conditions as contained in the existing lease. Lessor, Manufacturers' National Bank of Brooklyn.

Respectfully submitted for approval,

MORTIMER J. BROWN,
Appraiser of Real Estate, Department of Finance.

Approved:

H. A. METZ, Comptroller.

Resolved, That the Comptroller be and is hereby authorized and directed to execute a renewal of the lease to the City of the fourth floor of the building on the southwesterly corner of Broadway and Berry street, in the Borough of Brooklyn, for the use of the Department of Bridges, for a period of one year from May 1, 1906, at an annual rental of sixteen hundred and sixty dollars (\$1,660), payable quarterly, otherwise upon the same terms and conditions as contained in the existing lease; lessors, Manufacturers' National Bank of Brooklyn; the Commissioners of the Sinking Fund deeming the said rent fair and reasonable, and that it would be for the interests of the City that such lease be made.

The report was accepted and the resolution unanimously adopted.

The following communication was received from the Fire Department, relative to a lease of premises No. 104 West Thirtieth street, Borough of Manhattan:

May 28, 1906.

The Honorable Commissioners of the Sinking Fund of The City of New York:

GENTLEMEN—I have the honor to request that the Commissioners of the Sinking Fund authorize a lease, for a period of six months from July 1, 1906, with rental at the rate of \$2,750 per annum, payable quarterly, with the privilege of renewal from month to month for an additional period of six months at the said rate and upon the same terms and conditions, of the three-story brick building, No. 104 West Thirtieth street, formerly

occupied by Fire Patrol Company No. 3, the City to pay for light, heat and water rent. The premises proposed to be leased are required for the accommodation of the officers and men of Engine Company 1 during the making of repairs and alterations to the quarters of said company located at No. 165 West Twenty-ninth street. The rental to be paid from the appropriation made to this Department for the year 1906, entitled "Apparatus, Supplies, etc."

Respectfully,
JOHN H. O'BRIEN, Fire Commissioner.

In connection therewith the Comptroller presented the following report and offered the following resolution:

June 8, 1906.

Hon. HERMAN A. METZ, Comptroller:

SIR—Hon. John H. O'Brien, Commissioner of the Fire Department, in a communication under date of May 28, 1906, addressed to the Commissioners of the Sinking Fund, requests that a lease be entered into for the third story, brick building at No. 104 West Thirtieth street, Borough of Manhattan, for a period of six months from July 1, 1906.

The premises proposed to be leased are required for the accommodation of the officers and men of Engine Company 1 during the making of repairs and alterations to the quarters of said company, located at No. 165 West Twenty-ninth street.

I have had an examination made of the premises and find the same to be an old three-story brick fire house building, about 25 by 70 feet, with a small two-story brick addition on the south side of West Thirtieth street, about 50 feet west of Sixth avenue, formerly occupied by Fire Patrol No. 3. The building has toilet, water, electric wiring, concrete floor on the lower floor and is large enough to accommodate a fire company of twenty men without overcrowding. The owners are to repair the roof and all broken windows, put the electric wiring in working order, give the building a thorough cleaning and place it in tenable condition.

The rental asked of \$2,750 per annum is, in my opinion, while full value, not excessive, and in a communication from Battalion Chief George L. Ross, he states that as the contract for the improvement at No. 165 West Twenty-ninth street will be let on June 6, it is desirable to begin work as soon as possible, and that the lease be made to read from the date of occupation, instead of July 1.

I would therefore respectfully recommend that the Commissioners of the Sinking Fund authorize a lease of the third story, brick building at No. 104 West Thirtieth street for a period of six months from the date of occupation, with the privilege of renewal from month to month for an additional period not to exceed six months, upon the same terms and conditions, at an annual rental of \$2,750, payable quarterly, the City to pay for the light, heat and water used on the premises, the owners to repair the roof and all broken windows, put the electric wiring in working order; give the building a thorough cleaning and place it in tenable condition. Lessors, Boehm & Coon.

Respectfully submitted for approval,
MORTIMER J. BROWN,
Appraiser of Real Estate, Department of Finance.

Approved:
H. A. METZ, Comptroller.

Resolved, That the Corporation Counsel be and is hereby requested to prepare a lease to the City, from Messrs. Boehm & Coon, of the three-story brick building at No. 104 West Thirtieth street, in the Borough of Manhattan, for the use of the Fire Department, for a period of six months from the date of occupation, with the privilege of renewal from month to month for the additional period, but not to exceed six months, upon the same terms and conditions, at a rental at the rate of twenty-seven hundred and fifty dollars (\$2,750) per annum, payable quarterly, the City to pay for the light, heat and water used on the premises, the owners to repair the roof and all broken windows, put the electric wiring in working order, give the building a thorough cleaning and place it in tenable condition; and the Commissioners of the Sinking Fund deeming the said rent fair and reasonable, and that it would be for the interests of the City that such lease be made, the Comptroller be and is hereby authorized and directed to execute the same when prepared and approved by the Corporation Counsel, as provided by sections 149 and 217 of the Greater New York Charter.

The report was accepted and the resolution unanimously adopted.

The Comptroller presented the following report and offered the following resolutions, relative to a lease of rooms in the Barclay Building, No. 299 Broadway, Borough of Manhattan, for the use of the Collector of Assessments and Arrears, Department of Finance:

May 23, 1906.

Hon. HERMAN A. METZ, Comptroller:

SIR—The Collector of Assessments and Arrears in the Department of Finance occupies rooms Nos. 81 and 83 to 91, inclusive, on the second floor of the building No. 280 Broadway, in the Borough of Manhattan. These rooms for a long time have been inadequate for the use of this bureau and it has been deemed advisable to acquire floor space in the building known as the Barclay Building, No. 299 Broadway, in the Borough of Manhattan, the said floor space consisting of the north part of the second floor on the corner of Broadway and Duane street, together with rooms Nos. 319 to 322 on the third floor, the owner of the building having agreed to make a connection between the said second and third floors by a spiral staircase.

The second floor to be leased contains 4,560 square feet and the space desired on the third floor contains 1,476 square feet, making a total of 6,036 square feet. The rent asked by the owners of said building for the said premises is \$14,700 per annum for a term of ten months from July 1, 1906, and \$17,000 per annum for the three successive years from May 1, 1907, to May 1, 1910. The said rent for the month of July, 1906, is to be paid on August 1, 1906, and the rent for the balance of the term beginning August 1, 1906, to be payable quarterly, with the understanding that nothing objectionable will be carried on in the premises leased.

The building in which the Collector of Assessments and Arrears desires to lease rooms is a fireproof building; the one in which the Collector of Assessments and Arrears now has his rooms is not a fireproof building. I am informed that the amount of indebtedness due The City of New York for unpaid taxes against property in the Borough of Manhattan amounts to about \$20,000,000, and if a fire should occur in the building now occupied by the Collector and the records were destroyed, it is very doubtful whether any of this money could be collected, as the evidence of the indebtedness would be destroyed.

In the Borough of Brooklyn the Commissioners of the Sinking Fund recently authorized a lease of rooms in the Mechanics Bank Building for the use of the Deputy Collector of Assessments and Arrears in and for the Borough of Brooklyn, for the same reasons, first, that his present quarters were inadequate and, second, the old Municipal Building is not a fireproof structure and loss of the evidence of indebtedness by fire would mean a loss of at least \$5,000,000 to the City.

I would, therefore, respectfully recommend that the Commissioners of the Sinking Fund authorize a lease of the north portion of the second floor of the Barclay Building, No. 299 Broadway, corner of Duane street, in the Borough of Manhattan, containing 4,560 square feet, together with the suite of rooms on the third floor known by the Nos. 319 to 322 inclusive, containing 1,476 square feet, for a term of three years and ten months from July 1, 1906, upon the rental based as follows: \$14,700 per annum for the term of ten months from July 1, 1906, to May 1, 1907; the said rent for the month of July to be paid on the first day of August, 1906, and thereafter the rent to be payable quarterly, and for the following term of three years from May 1, 1907, the rent to be \$17,000 per annum, payable quarterly. The owners of the building to connect the second floor with the suite of rooms Nos. 319 to 322 inclusive on the third floor by a spiral staircase at their own expense; lessor to supply light, heat, elevator and janitor service. The Barclay Realty Company owners of the building, rent payable to William C. Walker's Sons, Wright Barclay, agents.

Respectfully submitted for approval,
MORTIMER J. BROWN,
Appraiser of Real Estate, Department of Finance.

Approved:
H. A. METZ, Comptroller.

Resolved, That the Corporation Counsel be and is hereby requested to prepare a lease to the City from the Barclay Realty Company, owners of the building, rent payable to William C. Walker's Sons, Wright Barclay, agents, of the northerly portion of the second floor of the Barclay Building, No. 299 Broadway, Borough of Manhattan, containing 4,560 square feet, together with the suite of rooms on the third floor known by the Nos. 319 to 322 inclusive, containing 1,476 square feet, for the use of the Department of Finance (Bureau for the Collection of Assessments and Arrears), for a term of three years and ten months from July 1, 1906, at a rental based as follows:

Fourteen thousand seven hundred dollars (\$14,700) per annum for the term of ten months, from July 1, 1906, to May 1, 1907, the said rent for the month of July to be paid on the first day of August, 1906, and thereafter the rental to be paid quarterly, and for the following term of three years from May 1, 1907, the rent to be seventeen thousand dollars (\$17,000) per annum, payable quarterly. The owners to connect the second floor with the suite of rooms Nos. 319 to 322, inclusive, on the third floor by a spiral staircase at their own expense, and to supply light, heat, elevator and janitor service; and the Commissioners of the Sinking Fund, deeming the said rent fair and reasonable and that it would be for the interests of the City that such lease be made, the Comptroller be and is hereby authorized and directed to execute the same when prepared and approved by the Corporation Counsel as provided by sections 149 and 217 of the Greater New York Charter.

Whereas, A resolution having been adopted by this Board authorizing a lease of the northerly portion of the second floor of the Barclay Building, No. 299 Broadway, Borough of Manhattan, together with a suite of rooms on the third floor known by the Nos. 319 to 322 inclusive, for the use of the Department of Finance (Bureau for the Collection of Assessments and Arrears) for a term of three years and ten months from July 1, 1906, it is

Resolved, That the Board of Aldermen be and is hereby requested to adopt an ordinance in accordance with the provisions of section 155 of the Greater New York Charter, designating the aforesaid premises as the chief office or offices of the Collector of Assessments and Arrears in the Borough of Manhattan.

The report was accepted and the resolutions severally unanimously adopted.

The following communication was received from the Queens Borough Library, relative to leases of premises at Nos. 26 and 28 Washington street, Jamaica, and premises at Nos. 22 and 24 Herriman street, near Fulton avenue, Jamaica, Borough of Queens:

May 18, 1906.

Sinking Fund Commission, No. 280 Broadway, New York:

GENTLEMEN—I would like you to rescind the lease of premises on Washington street, Jamaica, for the reason stated in my preceding letter—namely, that the place was sold before the lease was executed, and we have never had possession.

I would ask you to draw up a lease of premises on Herriman street, Jamaica, as per my request in preceding letter; occupation dates from February 1, 1906. Other items are given in former letter.

Yours very truly,
WALTER G. FREY, President.

May 4, 1906.

Sinking Fund Commission, No. 280 Broadway New York:

GENTLEMEN—The lease which you have drawn up for our Jamaica Branch Library on the premises of Nos. 26 and 28 Washington street, Jamaica, is not as we wish to have it. This property was sold almost on the same day on which our committee determined to lease it. The premises which we want for the Library and which we can lease consists of two rooms on the ground floor of Fraternity Hall, Nos. 22 and 24 Herriman street, near Fulton avenue, Jamaica. The owner is Jamaica Lodge, No. 247, I. O. O. F. Rental, \$360 per annum, payable quarterly; owner to make outside repairs; City to make inside repairs, supply light, heat and janitor services and pay water rate. Period of lease to be fifteen (15) months from date of occupation, February 1, 1906.

Your commission is requested to draw up the lease as above described, by resolution of our Board of Trustees, dated March 9, 1906, as follows:

"Resolved, That the Sinking Fund Commission be requested to enter into leases of Bayside Branch, Broadway Branch and Jamaica Branch, and to renew leases on same terms of Steinway, Ozone Park, Queens and Hollis Branches."

Respectfully yours,
WALTER G. FREY, President.

In connection therewith the Comptroller presented the following report and offered the following resolutions:

June 8, 1906.

Hon. HERMAN A. METZ, Comptroller:

SIR—Dr. Walter G. Frey, President of the Queens Borough Library, in a communication under date of May 18, 1906, requests that a lease be entered into for two rooms on the ground floor of Fraternity Hall, Nos. 22 and 24 Herriman street, near Fulton avenue, Jamaica. The building is a three-story frame structure, located on the east side of Herriman street, a short distance north of Fulton avenue. The library rooms are on the ground floor on the south side of the building. One is a small room, 12 by 15 feet, with two windows, and the other a large room, 20 by 60 feet, with five windows. The rental asked of \$360 per annum is, in my opinion, reasonable. I would therefore respectfully recommend that the Commissioners of the Sinking Fund authorize a lease of the two rooms on the ground floor of Fraternity Hall, Nos. 22 and 24 Herriman street, near Fulton avenue, Jamaica, Borough of Queens, for a period from the date of occupation to May 1, 1907, at an annual rental of \$360, payable quarterly, the lessor to make outside repairs, the City to make inside repairs and to supply light, heat and janitor's services and pay water rent. Lessor, Jamaica Lodge, No. 247, I. O. O. F. And further that the resolution adopted March 8, 1906, in re premises Nos. 26 and 28 Washington street, be rescinded.

Respectfully submitted for approval,
MORTIMER J. BROWN,
Appraiser of Real Estate, Department of Finance.

Approved:
H. A. METZ, Comptroller.

Resolved, That the resolution adopted by this Board, at meeting held March 8, 1906, authorizing a lease of rooms at Nos. 26 and 28 Washington street, corner of Fleet street, Jamaica, Borough of Queens, for the use of the Queens Borough Library, be and the same is hereby rescinded.

Resolved, That the Corporation Counsel be and is hereby requested to prepare a lease to the City from Jamaica Lodge, No. 247, I. O. O. F., of the two rooms on the ground floor of Fraternity Hall, Nos. 22 and 24 Herriman street, near Fulton avenue, Jamaica, Borough of Queens, for the use of the Queens Borough Library, for a period from the date of occupation to May 1, 1907, at an annual rental of three hundred and sixty dollars (\$360), payable quarterly; the lessor to make outside repairs; the City to make inside repairs and to supply light, heat and janitor services and to pay the water rent; and the Commissioners of the Sinking Fund deeming the said rent fair and reasonable and that it would be for the interests of the City that such lease be made, the Comptroller be and is hereby authorized and directed to execute the same when prepared and approved by the Corporation Counsel, as provided by sections 149 and 217 of the Greater New York Charter.

The report was accepted and the resolutions severally unanimously adopted.

The following communication was received from the Hudson-Fulton Celebration Commission, for a lease of room at No. 154 Nassau street, Borough of Manhattan:

NEW YORK, May 11, 1906.

Hon. N. TAYLOR PHILLIPS, Secretary of the Sinking Fund Commission of The City of New York, No. 280 Broadway, New York City:

DEAR SIR—As President of the Hudson-Fulton Celebration Commission, whose charter (chapter 325 of the Laws of 1906 of the State of New York) provides that "The City of New York may provide for the said Commission such sums of money as the City shall deem expedient and in such manner as it shall deem proper for the purpose of carrying out the objects of the Commission,"

I hereby respectfully apply to the Sinking Fund Commission to lease for the use of the Hudson-Fulton Celebration Commission, for a term of three years, Room No. 65, in the Tribune Building, at No. 154 Nassau street, Borough of Manhattan, at a rental of \$1,000 a year; the lessor, the Tribune Association, to furnish light, heat, water and janitor service without additional charge.

Accompanying this application is a copy of the charter of this Commission and a plan of the room desired to be leased.

Respectfully,
STEWART L. WOODFORD, President.

In connection therewith the Comptroller presented the following report and offered the following resolution:

May 15, 1906.

Hon. HERMAN A. METZ, Comptroller:

SIR—The Honorable Stewart L. Woodford, President of the Hudson-Fulton Celebration Commission, in a communication dated May 11, 1906, addressed to the Honorable N. Taylor Phillips, as Secretary of the Commissioners of the Sinking Fund, requests that in accordance with the provisions of chapter 325 of the Laws of 1906, authority be given by the Commissioners of the Sinking Fund to lease for the use of said Celebration Commission Room No. 65, in the Tribune Building, at No. 154 Nassau street, Borough of Manhattan, for a period of one year, at an annual rental of \$1,000; the lessor, the Tribune Association, to furnish light, heat, elevator, water and janitor service.

Room No. 65, in said Tribune Building, is a corner room, located on the sixth floor at the junction of Spruce and Nassau streets. It is approximately 21 feet 3 inches by 22 feet 6 inches and contains about 490 square feet. Room 65 (now known as new Room No. 605) adjoins Room (old) No. 66 (now Room No. 606), which said Room No. 606 is to be occupied by the American Scenic and Historic Preservation Society.

The object of the Hudson-Fulton Celebration Commission to lease this room is that the Secretary of the said Society, Mr. Edward Hagaman Hall, is also the Secretary of the Hudson-Fulton Celebration Commission. This would give the Hudson-Fulton Celebration Commission the use of an additional room without compensation.

Section 9 of chapter 325 of the Laws of 1906 states that "the sum of \$25,000, or so much thereof as may be necessary, is hereby appropriated out of any moneys in the Treasury, not otherwise appropriated, for the purposes of this act. Such money shall be paid by the Treasurer on the warrant of the Comptroller issued upon a requisition signed by the President and Secretary of the Commission, accompanied by an estimate of the expenses for the payment of which money so drawn is to be applied. No indebtedness nor obligation shall be incurred under this act in excess of the appropriations herein or hereafter made, and such sums as may be provided for said Commission by The City of New York for the purposes of this act. (The underscoring is mine).

Section 10 of the act provided that The City of New York may provide for the said Commission such sums of money as the City shall deem expedient, and in such manner as it shall deem proper for the purpose of carrying out the objects of the Commission.

It seems to me that the rent of this room under the conditions above named is reasonable and just, and I would respectfully recommend that the Commissioners of the Sinking Fund authorize a lease of the premises known as Room No. 605, on the sixth floor of the Tribune Building, at the northeast corner of Nassau and Spruce streets, in the Borough of Manhattan, for a period of one year from the date of occupation, at an annual rental of \$1,000, payable monthly; lessor to furnish light, heat, elevator, water and janitor service. The rent to be paid out of the appropriation which The City of New York may provide for the expenses of said Commission and until such appropriation is made there should be no liability of the leasing of this room, in accordance with the provisions of this act.

Respectfully submitted for approval,

MORTIMER J. BROWN,
Appraiser of Real Estate, Department of Finance.

Approved:

H. A. METZ, Comptroller.

Resolved, That the Corporation Counsel be and is hereby requested to prepare a lease to the City, from the Tribune Association, of Room No. 605, on the sixth floor in the Tribune Building, at the northeast corner of Nassau and Spruce streets, Borough of Manhattan, for the use of the Hudson-Fulton Celebration Commission, for a period of one year from the date of occupation, at an annual rental of one thousand dollars (\$1,000), payable monthly; the lessor to furnish light, heat, elevator and janitor service; the rent to be paid out of the appropriation made by The City of New York for the expenses of the said Commission; and the Commissioners of the Sinking Fund deeming the said rent fair and reasonable, and that it would be for the interests of the City that such lease be made, the Comptroller be and is hereby authorized and directed to execute the same when prepared and approved by the Corporation Counsel, as provided by sections 149 and 217 of the Greater New York Charter.

The report was accepted and the resolution unanimously adopted.

The following communication was received from the Armory Board, relative to a renewal of the lease of premises at No. 930 Seventh avenue, Borough of Manhattan:

May 23, 1906.

To the Honorable the Commissioners of the Sinking Fund:

GENTLEMEN—At a meeting of the Armory Board, held May 21, 1906, the following was adopted:

"Resolved, That the Armory Board authorize the renewal of the lease of the quarters occupied by the First Company Signal Corps, N. G., N. Y., in the premises No. 930 Seventh avenue, in the Borough of Manhattan, from month to month, for a term not exceeding one year, on the same terms and conditions of the present lease, and with a provision that the lease may terminate on a thirty days' notice from either party, and that the Commissioners of the Sinking Fund be requested to concur in the same."

Yours truly,

E. A. FORNES, Secretary.

In connection therewith the Comptroller presented the following report and offered the following resolution:

May 31, 1906.

Recommended that the lease of the quarters occupied by the First Company Signal Corps, N. G., N. Y., in the premises No. 928 Seventh avenue, Borough of Manhattan, be renewed for a period from month to month from May 1, 1906, but such period shall not extend beyond twelve months, at an annual rental of \$2,100, payable monthly, otherwise upon the same terms and conditions as contained in the existing lease, except that the said lease shall contain a provision that the lease may terminate on a thirty days' notice from either party. Lessor, Heinemann Brothers.

Respectfully submitted for approval,

MORTIMER J. BROWN,
Appraiser of Real Estate, Department of Finance.

Approved:

H. A. METZ, Comptroller.

Resolved, That the Comptroller be and is hereby authorized and directed to execute a renewal of the lease to the City from Messrs. Heinemann Brothers, of rooms at Nos. 928 to 934 Seventh avenue, Borough of Manhattan, known as the

Central Park Riding Academy, occupied by the First Signal Corps, N. G., N. Y., for a period from month to month commencing May 1, 1906, but such period not to extend beyond twelve months, at a rental of one hundred and seventy-five dollars (\$175) per month, payable monthly, otherwise upon the same terms and conditions as contained in the existing lease, except that the said lease shall contain a provision that the lease may terminate on thirty days' notice from either party; the Commissioners of the Sinking Fund deeming the said rent fair and reasonable and that it would be for the interests of the City that such lease be made.

The report was accepted and the resolution unanimously adopted.

The Comptroller presented the following report and offered the following resolution relative to an issue of Corporate Stock to the amount of \$17,500 for a new floor and foundation, etc., in the Fourteenth Regiment Armory:

June 12, 1906.

Hon. HERMAN A. METZ, Comptroller:

SIR—At a meeting of the Armory Board held May 21, 1906, the following resolution was adopted:

"Resolved, That the sum of seventeen thousand five hundred dollars (\$17,500) be and is hereby appropriated, in addition to the sum heretofore appropriated, namely \$20,000, making a total appropriation of \$37,500 for a new floor and foundations and sundry work in the Fourteenth Regiment Armory, in accordance with the plans and specifications prepared by Messrs. Robinson and Knust, architects; that the Commissioners of the Sinking Fund be requested to concur in the same and authorize the Comptroller to issue bonds to provide funds therefor."

I would report: By resolution of the Armory Board, dated September 29, 1905, approved by the Commissioners of the Sinking Fund at meeting of October 10, 1905, \$20,000 was appropriated for work in the Fourteenth Regiment Armory, as follows:

(a) New drill floor; remove entire present drill flooring; drive piles where necessary; put down re-enforced concrete for section "B" (westerly sixty feet of drill floor); damp-proof all concrete foundations; cover all damp-proofing with 2½-inch cinder concrete; bed in locust sleepers; upon these sleepers lay 1¾-inch by 3-inch selected first quality combed grained North Carolina yellow pine, set on edge; plane and finish floor with two coats of turpentine and oil.

(b) Patch and repair raised platforms on north and south sides of drill floor.

In August, 1905, it was estimated that the above work could be done for \$20,000, but in November, 1905, when bids were received, it was found that the bids for the work exceeded the appropriation.

It is now proposed by the Armory Board to change the construction of this floor by specifying a floor similar to the "Nightingale floor" in use in the Ninth Regiment armory, and which is, in my opinion, the most satisfactory floor in use in any armory in the City.

In addition to the work originally contemplated, it is also proposed to replace the concrete under the present floor, which has been found to be defective; to paint the roof and remodel the gutters and leaders, and to alter partitions, etc., in the interior of the building.

The construction of a floor for the Fourteenth Regiment armory has proved a difficult problem for the Armory Board, the two previous floors having been failures.

The present plans and specifications should, in my opinion, ensure a permanently satisfactory result, and I think the Commissioners of the Sinking Fund may properly concur in the action of the Armory Board of May 21, 1906, and authorize the Comptroller to issue additional Corporate Stock, to the amount of \$17,500, for a new floor and foundations and sundry work in the Fourteenth Regiment Armory, Borough of Brooklyn.

Respectfully,

CHANDLER WITHINGTON, Chief Engineer.

Approved:

H. A. METZ, Comptroller.

Whereas, The Armory Board at meeting held May 21, 1906, adopted the following resolution:

"Resolved, That the sum of seventeen thousand five hundred dollars (\$17,500) be and is hereby appropriated in addition to the sum heretofore appropriated, namely, \$20,000, making a total appropriation of \$37,500, for a new floor and foundations and sundry work in the Fourteenth Regiment Armory, in accordance with the plans and specifications prepared by Messrs. Robinson & Knust, architects; that the Commissioners of the Sinking Fund be requested to concur in the same and authorize the Comptroller to issue bonds to provide funds therefor."

Resolved, That the Commissioners of the Sinking Fund hereby concur in said resolution, and that for the purposes of providing means for the payment thereof the Comptroller be and is hereby authorized and directed, pursuant to the provisions of chapter 212 of the Laws of 1898, to issue Corporate Stock of The City of New York, in the manner provided by section 169 of the Greater New York Charter, to the amount of seventeen thousand five hundred dollars (\$17,500), the proceeds whereof to be applied to the payment of the expenses aforesaid.

The report was accepted and the resolution unanimously adopted.

An application was received from the Lebanon Hospital Association for the cancellation of certain assessments for public improvements affecting the property of said association in the Borough of The Bronx, pursuant to the provisions of chapter 482 of the Laws of 1904.

On motion, the matter was referred to the Comptroller.

An application was received from the Church of St. John the Evangelist for the cancellation of an assessment for Waverly place sewers, between Bank and Barrow streets, affecting property belonging to said church, pursuant to the provisions of chapter 542 of the Laws of 1906.

On motion, the matter was referred to the Comptroller.

The following communication was received from the Secretary of the Board of Estimate and Apportionment, transmitting for concurrence a resolution authorizing a conveyance to the New York Central and Hudson River Railroad Company of parcels of land Nos. 4, 5, 7a, 9, 11, 12, 14 and 35a, on a map or plan showing the location, area and dimensions of the strips or parcels of land or land under water, to eliminate grade crossings along the route of the Spuyten Duyvil and Port Morris Railroad and the New York Central and Hudson River Railroad.

May 28, 1906.

N. TAYLOR PHILLIPS, Esq., Secretary, Sinking Fund Commission:

DEAR SIR—At a meeting of the Board of Estimate and Apportionment, held May 25, there was presented a report of the Chief Engineer, Department of Finance, approved by the Comptroller, recommending the conveyance to the New York Central and Hudson River Railroad Company of parcels of land Nos. 4, 5, 7a, 9, 11, 12, 14 and 35a, on a map or plan showing the location, area and dimensions of the strips or parcels of land or land under water to eliminate grade crossings along the route of the Spuyten Duyvil and Port Morris Railroad, subject to the concurrence by the Commissioners of the Sinking Fund, and further recommending the approval of the map showing the location, area and dimensions of said land, pursuant to said chapter.

I enclose herewith copies of petition from the said railroad company, report of the Chief Engineer, Department of Finance, and certified copies of resolutions adopted by the Board of Estimate and Apportionment May 25 relative thereto.

Very truly yours,

JOSEPH HAAG, Secretary.

To the Honorable the Board of Estimate and Apportionment of The City of New York:

The petition of the New York Central and Hudson River Railroad Company respectfully shows that it is the lessee of the Spuyten Duyvil and Port Morris Railroad, extending from at or near Mott Haven Junction, at East One Hundred and Forty-ninth street, in New York City, to Spuyten Duyvil Station, and of the New York and Putnam Railroad, extending from One Hundred and Fifty-fifth street, in New York City, to Putnam Junction, New York; that the said Spuyten Duyvil and Port Morris Railroad connects at Spuyten Duyvil Station with the main line of your petitioner herein, which extends northward to Albany and elsewhere in the State of New York.

That your petitioner has prepared and herewith submits to the Board of Estimate and Apportionment for its approval a map showing the location, area and dimensions of certain strips or parcels of land not exceeding 25 feet in width, which are situate within The City of New York and are contiguous to the right-of-way leased to your petitioner, a description of which lands by metes and bounds is hereto annexed and designated "Schedule A," parcels designated Nos. 1, 2, 3, 4, 5 and 7 being contiguous to the right-of-way of the Spuyten Duyvil and Port Morris Railroad, and the parcel designated No. 6 in said schedule being contiguous to the right-of-way of the New York and Putnam Railroad, and being the parcel designated as No. 14 on said map.

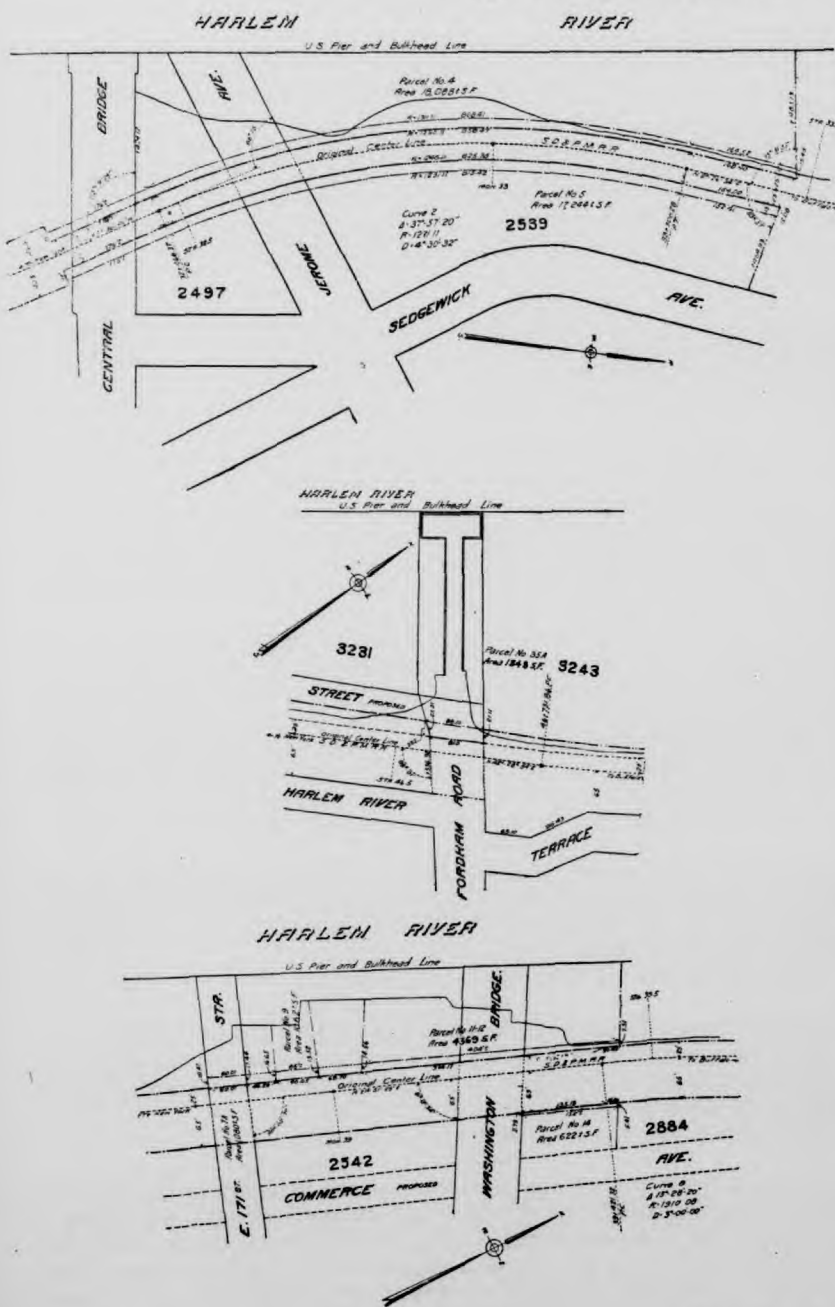
That the lands, the location, area and dimensions of which are shown on such map, and the description of which is contained in "Schedule A," hereto annexed, are necessary and required by your petitioner herein, in furtherance of the general plan to eliminate grade crossings along the route of the Spuyten Duyvil and Port Morris Railroad of your petitioner in The City of New York, and to improve the service rendered to the traveling public on the lines of railroad owned or leased by your petitioner; that said map has been prepared and is submitted herewith in pursuance of the provisions of chapter 584 of the Laws of 1905, and approval is requested under authority conferred upon the Board of Estimate and Apportionment by said act.

Wherefore your petitioner prays that said plans be approved and said approval evidenced by the adoption of a resolution in the form endorsed upon such map, and duly certified by the Mayor and Secretary of said Board of Estimate and Apportionment; and that the said Board will inform your petitioner of the terms and conditions upon which the said lands so described in "Schedule A" may be granted and conveyed in fee to your petitioner.

Dated New York, September 29, 1905.

THE NEW YORK CENTRAL AND HUDSON RIVER
RAILROAD COMPANY.

By W. H. NEWMAN, President.



May 16, 1906.

HERMAN A. METZ, Comptroller:

SIR—A petition addressed to the Board of Estimate and Apportionment by the New York Central and Hudson River Railroad Company, W. H. Newman, president, under date of September 29, 1905, reads in part as follows:

"That your petitioner has prepared and herewith submits to the Board of Estimate and Apportionment for its approval a map showing the location, area and dimensions of certain strips or parcels of land not exceeding twenty-five feet in width, which are situate within The City of New York and are contiguous to the right of way leased to your petitioner.

"Wherefore your petitioner prays that said plans be approved and said approval evidenced by the adoption of a resolution in the form indorsed upon such map, and duly certified by the Mayor and Secretary of said Board of Estimate and Apportionment, and that the said Board will inform your petitioner of the terms and conditions upon which the said lands, so described in Schedule "A," may be granted and conveyed in fee to your petitioner."

The City is authorized to transfer the above mentioned parcels of lands by chapter 584 of the Laws of 1905, entitled:

"An act to authorize the grant by The City of New York to the Spuyten Duyvil and Port Morris Railroad Company and to the New York Central and Hudson River

Railroad Company, or either of them of lands and lands under water lying between the southerly boundary line of the Spuyten Duyvil and Port Morris Railroad Company at East One Hundred and Forty-ninth street and the northerly boundary line of The City of New York, for railroad purposes."

Of which the following is an extract:

Section 1. "The City of New York, acting by its Board of Estimate and Apportionment * * * is hereby authorized and empowered to grant and convey to the Spuyten Duyvil and Port Morris Railroad Company and to the New York Central and Hudson River Railroad Company or to either of them * * * such strips or parcels of land or land under water, for whatsoever purpose such land or land under water may now be held by The City of New York * * * as may be necessary or reasonably required for the corporate purposes of the said companies or either of them * * * etc."

Section 2. "The railroad company making application for the grant and conveyance hereby authorized shall prepare a map or plan showing the location, area and dimensions of such lands and shall submit the same to the said Board of Estimate and Apportionment for its approval. If any such lands are held or owned by The City of New York for park purposes such map or plan shall be approved by an indorsement thereon by the Commissioner of Parks of The City of New York having administrative jurisdiction of the public parks and parkways in the Borough of The Bronx of said City, subject to the further approval of the said Board of Estimate and Apportionment."

The map prepared by the New York Central and Hudson River Railroad Company, which accompanies its petition and which is hereto attached, shows seven parcels numbered 4, 5, 7a, 9, 11, 12, 14 and 35a. Schedule A accompanying the petition contains a description of these parcels, but refers to them by the numbers 1, 2, 3, 4, 5 and 6. For convenience, I will adopt the numbering used on the map.

Parcels 4 and 5 are strips 15 feet in width on either side of the railroad right of way, extending from a line south of Central Bridge to the northerly limit of Macomb's Dam Park and crossing land acquired for Central Bridge, Jerome avenue and Macomb's Dam Park. Parcel 4 contains 18,088 square feet and Parcel 5 contains 17,244 square feet, more or less.

Parcel 7a is about 18 feet in width, lies within the lines of East One Hundred and Seventy-first street and contains 1,080 square feet, more or less.

Parcel 9, about 16 feet wide, takes part of the land acquired for the New Croton Aqueduct, and contains 1,062 square feet, more or less.

Parcels 11 and 12, about 11 feet wide, extends through the land acquired for Washington Bridge Park, and for the approach to Washington Bridge, and contains 4,369 square feet, more or less.

Parcel 14, about 4 feet wide, is taken from land acquired for Washington Bridge Park, and contains 622 square feet, more or less.

Parcel 35a, about 22 feet wide, lies within the lines of Fordham road, and contains 1,848 square feet, more or less.

In report dated November 21, 1905, I called attention to the fact that the land proposed to be conveyed is now used for the following specific purposes, parks, highways, bridges and aqueduct, and notwithstanding that section 2 of the empowering act provides for the approval of the transfer only by the Commissioner of Parks and the Board of Estimate and Apportionment, in my opinion the proposition should be referred for approval to the President of the Borough as to Parcels 4, 5, 7a, and 35a; to the Commissioner of Bridges as to Parcels 4, 5, and 11 and 12; and to the Aqueduct Commissioners as to Parcel 39.

I also recommended that the Borough President and Department heads be requested to verify the dimensions of the plots under their jurisdiction shown on the map prepared by the railroad company.

By resolution of the Board of Estimate and Apportionment, all of the officials having jurisdiction over the parcels were requested to express their views, and they have all approved of the conveyance of all of the respective parcels to the railroad company, with suggestions that some of the parcels be granted with certain easements.

In reference to Parcel 4, as previously reported, acting under authority of chapter 301 of the Laws of 1903, the Commissioner of Parks executed the following leases of land and land under water abutting on the railroad right-of-way in Macomb's Dam Park; as Parcel 4 encroaches upon these leases, any conveyance of that parcel must be subject to them.

| | Date. | Lease Begins. | Expires. | Rent Per Annum. |
|------------------------------|----------------|---------------|--------------|-----------------|
| Atlanta Boat Club..... | Nov. 24, 1903 | Dec. 1, 1903 | Dec. 1, 1928 | \$50 00 |
| Nassau Boat Club..... | Sept. 28, 1903 | Oct. 1, 1903 | Oct. 1, 1928 | 50 00 |
| Harlem Rowing Club..... | Oct. 30, 1903 | Nov. 1, 1903 | Nov. 1, 1928 | 50 00 |
| Metropolitan Rowing Club.... | Oct. 23, 1903 | Nov. 1, 1903 | Nov. 1, 1928 | 37 50 |
| Wyanoke Boat Club..... | Oct. 26, 1903 | Nov. 1, 1903 | Nov. 1, 1928 | 37 50 |
| Crescent Rowing Club..... | Oct. 31, 1903 | Nov. 1, 1903 | Nov. 1, 1928 | 25 00 |
| First Bohemian Boat Club.... | Dec. 1, 1903 | Dec. 1, 1903 | Dec. 1, 1928 | 50 00 |

The boat clubs, through their attorney, John E. Eustis, Esq., claim damages aggregating the sum of about \$5,000.

In answer to a communication of the Comptroller in relation to these damage claims of the boat clubs, the Corporation Counsel, in opinion under date of May 3, 1906, states in conclusion:

"The question, therefore, becomes a practical one for determination by the Board of Estimate and Apportionment and by the Commissioners of the Sinking Fund."

"The legal question which is presented is one not free from doubt, and it seems to me, in view of the small amount involved, that it would be to the advantage of the City to avoid litigation in the premises. This \$1,000, which the City is asked to undertake, might properly be paid outright by warrant upon the City Treasury, or might be properly considered in arriving at the amount of compensation which the railroad company has paid to the City for release of its fee ownership in this strip of land." (Attached find opinion in full.)

I concur in the views of the Corporation Counsel, that in order to avoid a lawsuit for the small amount involved, it would be to the best interest of the City to assume \$1,000 of the damages claimed by the boat clubs, and I would advise, as suggested by the Corporation Counsel, that this amount be deducted from the total compensation, and the railroad company assume all liabilities for any claim for damages the boat clubs may have.

The matter of compensation having been referred to the Real Estate Bureau of the Finance Department, Mr. Mortimer J. Brown, Appraiser of Real Estate in charge of Bureau, in report dated January 8, 1906, submits the following appraisal:

| | |
|--|-------------|
| Parcel 4, 18,088 square feet, at \$1 per foot..... | \$18,088 00 |
| Parcel 5, 17,244 square feet, at 80c per foot..... | 13,795 20 |
| Parcel 7a, 1,080 square feet, at \$1 per foot..... | 1,080 00 |
| Parcel 9, 1,062 square feet, at \$1 per foot..... | 1,062 00 |
| Parcels 11-12, 4,369 square feet, at \$1 per foot..... | 4,369 00 |
| Parcel 14, 622 square feet, at 80c per foot..... | 497 60 |
| Parcel 35a, 1,848 square feet, at \$1.40 per foot..... | 2,587 20 |
| Total | \$41,479 00 |

From this amount should be deducted \$1,000, the amount the City is to assume for damages to the boat clubs for the land taken by Parcel 4, leaving the grand total to be paid by the railroad company of \$40,479, for all of the parcels.

The respective parcels should be conveyed subject to the following conditions:

Parcel 4. To be conveyed subject to the leases of the boat clubs.

Parcels 4-5-11-12. To be conveyed with the distinct understanding that the same easements of Macomb's Dam Bridge and the Washington Bridge over the present right-of-way of the railroad shall exist and be maintained with reference to these parcels.

Parcel 9. To be conveyed subject to an easement for aqueduct purposes.

Parcels 7a-35a. To be conveyed subject to the right of the City to extend East One Hundred and Seventy-first street, Fordham road, over or under said railroad right-of-way at the respective localities. Also easements in these parcels for the construction and maintenance of sewers and other subsurface construction.

In conclusion, I would advise that the Board of Estimate and Apportionment adopt a resolution, pursuant to the provisions of chapter 584 of the Laws of 1905, subject to concurrence by the Commissioners of the Sinking Fund, authorizing the conveyance to the New York Central and Hudson River Railroad Company, of the following parcels, designated as Parcels 4, 5, 7a, 9, 11, 12, 14 and 35a on a map or plan, dated September 29, 1905, showing the location, area and dimensions of the strips or parcels of land or land under water when required in furtherance of the general plan, to eliminate grade crossings along the route of the Spuyten Duyvil and Port Morris Railroad and the New York Central and Hudson River Railroad Company in The City of New York, prepared pursuant to chapter 584 of the Laws of 1905, by the New York Central and Hudson River Railroad Company and duly signed by W. J. Wilgus, Vice-President of the New York Central and Hudson River Railroad Company, and Henry C. Schrader, Commissioner of Parks, Borough of The Bronx; all to be conveyed subject to the terms and conditions noted above; the compensation for all of the parcels to be \$40,479, and that the Corporation Counsel be requested and directed to prepare the appropriate instrument, and the Mayor be authorized to execute such instrument in the name of The City of New York, and to cause the seal of said City of New York to be affixed and duly attested.

Section 2 of chapter 584 of the Laws of 1905 requires that if the map or plan shall be approved by the Board of Estimate and Apportionment, such approval shall be evidenced by a resolution adopted by a majority of the votes in said Board, a copy of which duly certified by the Mayor and Secretary of said Board shall be endorsed and annexed to said plan.

In order to carry out this requirement of the law I would suggest that an appropriate resolution be adopted by the Board of Estimate and Apportionment, a copy of which duly certified by the Mayor and Secretary of the Board, shall be endorsed upon the map submitted by the railroad company.

Respectfully,

CHANDLER WITHINGTON, Chief Engineer.

Resolved, That the Board of Estimate and Apportionment, pursuant to chapter 584 of the Laws of 1905, subject to the concurrence by the Commissioners of the Sinking Fund, does hereby authorize the conveyance to the New York Central and Hudson River Railroad Company of the following parcels, designated as parcels Nos. 4, 5, 7a, 9, 11, 12, 14 and 35a, on the map or plan dated September 29, 1905, showing the location, area and dimensions of strips or parcels of land or land under water required in furtherance of the general plan to eliminate grade crossings along the route of the Spuyten Duyvil and Port Morris Railroad and the New York Central and Hudson River Railroad, in The City of New York, duly signed by W. J. Wilgus, Vice-President of the New York Central and Hudson River Railroad Company, and Henry C. Schrader, Commissioner of Parks, Borough of The Bronx, in consideration of the payment of forty thousand four hundred and seventy-nine dollars (\$40,479), the value of the property (less \$1,000, the City's share of the damages, etc., claimed by the boat clubs), which amount was duly appraised by the Appraiser of Real Estate in the Department of Finance and approved by the Comptroller.

The respective parcels to be conveyed subject to the following conditions:

Parcel 4—To be conveyed subject to the leases of the boat clubs.

Parcels 4, 5, 11 and 12—To be conveyed with the distinct understanding that the same easements of Macomb's Dam Bridge and Washington Bridge, over the present right of way of the railroad, shall exist and be maintained with reference to these parcels.

Parcel 9—To be conveyed subject to the easement for aqueduct purposes.

Parcels 7a and 35a—To be conveyed subject to the right of the City to extend East One Hundred and Seventy-first street and Fordham road over or under said railroad's right of way at the respective localities.

Also easements in these parcels (7a and 35a) for construction and maintenance of sewers or other underground construction.

A technical description of the parcels to be conveyed is as follows:

Parcel 4.

Beginning at a point in the westerly line of that parcel of land formerly of Maria Campbell, title to which was vested in fee simple in the Spuyten Duyvil and Port Morris Railroad Company by the final order of the Supreme Court, dated April 20, 1870, and recorded in the office of the Register of Westchester County, in Liber 742 of Deeds, at page 134, and in the southerly line of that parcel of land under the waters of the Harlem river granted to the West Side and Yonkers Railway Company by the people of the State of New York, by letters patent dated November 6, 1880, and recorded in the office of the Register of The City and County of New York, in Liber 1581 of Conveyances, at page 237, distant twenty-five (25) feet at right angles from the original centre line of the Spuyten Duyvil and Port Morris Railroad (said centre line being marked by stone monuments set in the ground);

And running thence southerly along the westerly line of said parcel of land formerly of Maria Campbell, title to which was vested as aforesaid, parallel with said centre line, one hundred sixty-eight and four-tenths (168.4) feet to a point opposite a stone monument inscribed P. T., set at Station 33, plus 308.28 of said centre line;

Thence southerly and southeasterly along the westerly and southwesterly line of said parcel formerly of Maria Campbell, title to which was vested as aforesaid, by a curve to the left with a radius of one thousand two hundred ninety-six and eleven-hundredths (1,296.11) feet, concentric with and distant twenty-five (25) feet radially from said centre line, eight hundred fifty-eight and forty-seven hundredths (858.47) feet to a point opposite a stone monument inscribed P. C., set at Station 32, plus 466.37 of said centre line;

Thence southeasterly along the southwesterly line of said parcel of land formerly of Maria Campbell, title to which was vested as aforesaid, parallel with said centre line, one hundred seventy-six (176) feet, more or less, to an angle or offset in said southwesterly line;

Thence southwesterly along said angle or offset in said southwesterly line, at right angles to said centre line, fifteen (15) feet to a point distant forty (40) feet at right angles from said centre line;

Thence northwesterly, parallel with said centre line, one hundred seventy-six (176) feet, more or less, to a point opposite said monument inscribed P. C., set at said Station 32, plus 466.37 of said centre line;

Thence northwesterly and northerly, by a curve to the right, with a radius of one thousand three hundred eleven and eleven-hundredths (1,311.11) feet concentric with and distant forty (40) feet radially from said centre line, eight hundred sixty-eight and forty-one hundredths (868.41) feet to a point opposite said stone monument inscribed P. T., set at said Station 33, plus 308.28 of said centre line;

Thence northerly, parallel with said centre line one hundred sixty-four and fifty-two hundredths (164.52) feet to the southerly line of said parcel of land under water granted to the West Side and Yonkers Railway Company, as aforesaid;

Thence easterly along the southerly line of said parcel of land under water granted to the West Side and Yonkers Railway Company, as aforesaid, fifteen and forty-nine hundredths (15.49) feet to the place of beginning;

Containing eighteen thousand eighty-eight (18,088) square feet of land, more or less,

Parcel 5.

Beginning at a point in the easterly line of that parcel of land formerly of Maria Campbell, title to which was vested in fee simple in the Spuyten Duyvil and Port Morris Railroad Company by the final order of the Supreme Court, dated April 20, 1870, and recorded in the office of the Register of Westchester County, in Liber 742 of Deeds, at page 124; and in the southerly line of that parcel of land conveyed to the West Side and Yonkers Railway Company by David McLeod and Ann McLeod, wife of said David McLeod, by deed dated October 10, 1879, and recorded in the office of the Register of The City and County of New York, in Liber 1520 of Conveyances, at page 28, distant twenty-five (25) feet at right angles from the original centre line of the Spuyten Duyvil and Port Morris Railroad (said centre line being marked by stone monuments set in the ground);

And running thence easterly along the southerly line of said parcel of land conveyed to the West Side and Yonkers Railway Company, as aforesaid, fifteen and eight-hundredths (15.08) feet to a point distant forty (40) feet at right angles from said centre line;

Thence southerly, parallel with said centre line, one hundred fifty-two and forty-one hundredths (152.41) feet to a point opposite a stone monument described P. T. set at Station 33, plus 308.28 of said centre line;

Thence southerly and southwesterly by a curve to the left, with a radius of one thousand two hundred thirty-one and eleven-hundredths (1,231.11) feet, concentric with and distant forty (40) feet radially from said centre line, eight hundred fifteen and forty-two hundredths (815.42) feet to a point opposite a stone monument inscribed P. C. set at Station 31, plus 466.37 of said centre line;

Thence southeasterly, parallel with said centre line, one hundred seventy-six (176) feet, more or less, to an angle or offset in the northeasterly line of said parcel of land formerly of Maria Campbell, title to which was vested as aforesaid;

Thence southwesterly along said angle or offset in said northwesterly line, at right angles to said centre line, fifteen (15) feet;

Thence northwesterly along the northeasterly line of said parcel of land formerly of Maria Campbell, title to which was vested as aforesaid, parallel with and distant twenty-five (25) feet at right angles from said centre line, one hundred seventy-six (176) feet, more or less, to a point opposite said stone monument inscribed P. C., set at said Station 32, plus 466.37 of said centre line;

Thence northwesterly and northerly along the northeasterly and easterly line of said parcel of land formerly of Maria Campbell, title to which was vested as aforesaid, by a curve to the right, with a radius of one thousand two hundred forty-six and eleven hundredths (1,246.11) feet, concentric with and distant twenty-five (25) feet radially from said centre line, eight hundred twenty-five and thirty-five hundredths (825.35) feet to a point opposite said stone monument inscribed P. T., set at said Station 33, plus 308.28 of said centre line;

Thence northerly, along the easterly line of said parcel of land formerly of Maria Campbell, title to which was vested as aforesaid, parallel with said centre line, one hundred fifty-four (154) feet to the place of beginning;

Containing seventeen thousand two hundred forty-four (17,244) square feet of land, more or less.

Parcel 7a.

Beginning at a point in the northwesterly line of that parcel of land conveyed to the Spuyten Duyvil and Port Morris Railroad Company by William B. Ogden, by deed dated November 8, 1869, and recorded in the Register's office of Westchester County, November 30, 1869, in Liber 728 of Deeds, at page 430, and in the northeasterly line of East One Hundred and Seventy-first street, distant twenty-five feet, at right angles from the original centre line of the Spuyten Duyvil and Port Morris Railroad (said centre line being marked by stone monuments set in the ground);

And running thence southwesterly along the northwesterly line of said parcel of land conveyed to the Spuyten Duyvil and Port Morris Railroad Company, as aforesaid, parallel with said centre line, sixty and one-hundredth (60.01) feet to the southwesterly line of East One Hundred and Seventy-first street;

Thence northwesterly along the southwesterly line of East One Hundred and Seventy-first street eighteen and forty-seven hundredths (18.47) feet;

Thence northeasterly sixty and one hundredth (60.01) feet to a point in said northeasterly line of East One Hundred and Seventy-first street, distant northwesterly seventeen and forty-four hundredths (17.44) feet as measured along said northeasterly line of East One Hundred and Seventy-first street, from the place of beginning;

Thence southeasterly along said northeasterly line of East One Hundred and Seventy-first street, seventeen and forty-four hundredths (17.44) feet to the place of beginning;

Containing one thousand eighty (1,080) square feet of land, more or less.

Parcel 9.

Beginning at a point in the northwesterly line of that parcel of land conveyed to the Spuyten Duyvil and Port Morris Railroad Company, by William B. Ogden, by deed dated November 8, 1869, and recorded in the office of the Register of Westchester County, November 30, 1869, in Liber 728 of Deeds, at page 430, and in the southwesterly line of that parcel of land acquired of the heirs of W. B. Ogden, deceased, by The City of New York, for the new Croton Aqueduct, distant twenty-five (25) feet at right angles from the original centre line of the Spuyten Duyvil and Port Morris Railroad (said centre line being marked by stone monuments set in the ground);

And running thence northwesterly along the southwesterly line of said parcel of land acquired by The City of New York as aforesaid, sixteen and sixty-five hundredths (16.65) feet;

Thence northeasterly sixty-six (66) feet, more or less, to a point in the northeasterly line of said parcel of land acquired by The City of New York as aforesaid, distant northwesterly fifteen and fifty-two hundredths (15.52) feet, as measured along said northeasterly line of said parcel of land acquired by The City of New York as aforesaid from the northwesterly line of said parcel of land conveyed to the Spuyten Duyvil and Port Morris Railroad Company as aforesaid;

Thence southeasterly along the northeasterly line of said parcel of land acquired by The City of New York as aforesaid, fifteen and fifty-two hundredths (15.52) feet to the northwesterly line of said parcel of land conveyed to the Spuyten Duyvil and Port Morris Railroad Company as aforesaid;

Thence southwesterly along the northwesterly line of said parcel of land conveyed to the Spuyten Duyvil and Port Morris Railroad Company as aforesaid, parallel with said centre line, sixty-six and five hundredths (66.05) feet to the place of beginning;

Containing one thousand and sixty-two (1,062) square feet of land, more or less.

Parcels 11 and 12.

Beginning at a point in the northwesterly line of that parcel of land conveyed to the Spuyten Duyvil and Port Morris Railroad Company by William B. Ogden, by deed dated November 8, 1869, and recorded in the office of the Register of Westchester County November 30, 1869, in Liber 728 of Deeds, at page 430, and in the northeasterly line of land conveyed to The City of New York by the heirs of W. B. Ogden, deceased, by deed dated December 23, 1889, and recorded in the office of the Register of The City and County of New York, in Liber 2414 of Conveyances, at page 405, distant twenty-five (25) feet radially from the original centre line of the Spuyten Duyvil and Port Morris Railroad (said centre line being marked by stone monuments set in the ground);

And running thence southwesterly along the northwesterly line of said parcel of land conveyed to the Spuyten Duyvil and Port Morris Railroad Company as aforesaid, by a curve to the left with a radius of one thousand nine hundred and thirty-five and eight hundredths (1,935.08) feet, concentric with said centre line, thirty and forty-three hundredths (30.43) feet to a point opposite a stone monument inscribed P. C., set at Station 39 plus 421.32 of said centre line;

Thence continuing southwesterly and along the northwesterly line of said parcel of land conveyed to the Spuyten Duyvil and Port Morris Railroad Company as aforesaid, parallel with and distant twenty-five (25) feet at right angles from said centre line three hundred and seventy-four and seventeen hundredths (374.17) feet to the southwesterly line of land conveyed to The City of New York as aforesaid;

Thence northwesterly along the southwesterly line of land conveyed to The City of New York as aforesaid, fourteen and fifty-six hundredths (14.56) feet;

Thence northeasterly four hundred and four (404) feet, more or less, to a point in the northeasterly line of land conveyed to The City of New York as aforesaid, distant northwesterly seven and fifty-one hundredths (7.51) feet as measured along said northeasterly line of land conveyed to The City of New York, as aforesaid, from the place of beginning;

Thence southeasterly along the northeasterly line of land conveyed to The City of New York as aforesaid, seven and fifty-one hundredths (7.51) feet to the place of beginning;

Containing four thousand three hundred and sixty-nine (4,369) square feet of land, more or less.

Parcel 14.

Beginning at a point in the northeasterly line of that parcel of land formerly of W. B. Ogden, deceased, taken by The City of New York for the purpose of a suspension bridge across the Harlem river, in the Twenty-third Ward of said City, and in the southeasterly line of that parcel of land conveyed to the New York City and Northern Railroad Company by Marianna A. Ogden, Edwin H. Sheldon, William O. Wheeler, Andrew H. Green and William E. Strong, as executors of and trustees under the last will and testament of William B. Ogden, deceased, by deed dated November 1, 1878, and recorded in the office of the Register of The City and County of New York in Liber 1496 of Conveyances, at page 451, distant south-easterly sixty-five (65) feet at right angles from the original centre line of the Spuyten Duyvil and Port Morris Railroad (said centre line being marked by stone monuments set in the ground);

And running thence northeasterly along the southeasterly line of said parcel of land conveyed to the New York City and Northern Railroad Company as aforesaid, parallel with said centre line, one hundred and fifty-one and seventy-four hundredths (151.74) feet to the northeasterly line of that parcel of land conveyed to The City of New York by the heirs of W. B. Ogden, deceased, by deed dated December 23, 1889, and recorded in the office of the Register of the City and County of New York in Liber 2414 of Conveyances, at page 405.

Thence southeasterly along the northeasterly line of said parcel of land conveyed to The City of New York as aforesaid five and forty-one hundredths (5.41) feet.

Thence southwesterly one hundred and fifty-two feet, more or less, to a point on the northeasterly line of said parcel of land taken for the purpose of a suspension bridge across the Harlem river as aforesaid, distant southeasterly two and seventy-nine hundredths (2.79) feet, as measured along said northeasterly line of said parcel of land taken for the purposes of a suspension bridge across the Harlem river as aforesaid from the place of beginning.

Thence northwesterly along the northeasterly line of said parcel of land taken for the purposes of a suspension bridge across the Harlem river as aforesaid two and seventy-nine hundredths (2.79) feet to the place of beginning.

Containing six hundred and twenty-two (622) square feet of land, more or less.

Parcel 35A.

Beginning at a point in the northwesterly line of that parcel of land conveyed to the Spuyten Duyvil and Port Morris Railroad Company by Leonard W. Jerome and Clara H. Jerome, wife of said Leonard W. Jerome, by deed dated July 31, 1869, and recorded in the office of the Register of Westchester County, November 3, 1869, in Liber 729 of Deeds, at page 195, and in the northeasterly line of Fordham road, distant twenty-five (25) feet at right angles from the original centre line of the Spuyten Duyvil and Port Morris Railroad.

And running thence southwesterly along the northwesterly line of said parcel of land conveyed to the Spuyten Duyvil and Port Morris Railroad Company as aforesaid, and continuing southwesterly along the northwesterly line of that parcel of land conveyed to the Spuyten Duyvil and Port Morris Railroad Company by Oswald Cammann and Sarah B. Cammann, his wife, by deed dated May 2, 1871, and recorded in the office of the Register of Westchester County May 19, 1871, in Liber 773 of Deeds, at page 100, parallel with said centre line eighty-one (81) feet to the southwesterly line of Fordham road.

Thence northwesterly along the southwesterly line of Fordham road twenty-five and twenty-one hundredths (25.21) feet.

Thence northeasterly eighty-eight and one-tenth (88.1) feet to a point in the northeasterly line of Fordham road, distant northwesterly twenty-one and eleven hundredths (21.11) feet as measured along said northeasterly line of Fordham road from the place of beginning.

Thence southeasterly along the northeasterly line of Fordham road twenty-one and eleven hundredths (21.11) feet to the place of beginning.

Containing one thousand eight hundred and forty-eight (1,848) square feet of land, more or less; and be it further

Resolved, That the Corporation Counsel be and is hereby requested to prepare the appropriate instrument, pursuant to the provisions of chapter 584 of the Laws of 1905, and when so prepared and approved by the Comptroller of The City of New York, it shall be the duty of the Mayor of The City of New York and the City Clerk to execute and the Comptroller to deliver the same upon the payment of the sum of forty thousand four hundred and seventy-nine dollars (\$40,479) by the New York Central and Hudson River Railroad Company.

A true copy of resolution adopted by the Board of Estimate and Apportionment May 25, 1906.

JOSEPH HAAG, Secretary.

In connection therewith the Comptroller offered the following resolution:

Resolved, That the Commissioners of the Sinking Fund hereby concur in the resolution adopted by the Board of Estimate and Apportionment, at meeting held May 25, 1906, authorizing a conveyance to the New York Central and Hudson River Railroad Company, pursuant to chapter 584 of the Laws of 1905, subject to the concurrence by the Commissioners of the Sinking Fund, of the land designated as Parcels Nos. 4, 5, 7a, 9, 11, 12, 14 and 35a on the map or plan dated September 29, 1905, showing the location, area and dimensions of strips of land or parcels of land, or land under water required in furtherance of the general plan to eliminate grade crossings along the route of the Spuyten Duyvil and Port Morris Railroad and the New York Central and Hudson River Railroad, in The City of New York, duly signed by W. J. Wilgus, Vice-President of the New York Central and Hudson River Railroad Company, and Henry C. Schrader, Commissioner of Parks, Borough of The Bronx, in consideration of the payment of the sum of forty thousand four hundred and seventy-nine dollars (\$40,479).

Which resolution was unanimously adopted.

The following petition was received from Thomas Walsh and Patrick Fleming for a release or quit-claim of the City's interest in a portion of the old Bath road in the former Town of New Utrecht, now Borough of Brooklyn:

To the Honorable Commissioners of the Sinking Fund of The City of New York:

The petition of Thomas Walsh, residing at Bay Fifteenth street and Benson avenue, in the Borough of Brooklyn, City of New York, and Patrick Fleming, residing at No. 1539 Seventy-second street, in said borough and city, respectfully shows:

That your petitioners are the owners in fee simple of a certain tract of land situated in the Thirtieth Ward of the Borough of Brooklyn, City of New York, and shown on the diagram hereto annexed. That that portion of said tract of land designated as "A" on said diagram lies in the bed of the old road running from the Village of New Utrecht to the Bay, which was formerly a public highway known as the old Bath road.

That many years ago said old Bath road leading from the Village of New Utrecht to the Bay was closed and ceased to be a public highway, and the lands which lie within the boundary of said road were fenced in and occupied by adjoining owners and houses and buildings erected thereon. That when said road was so discontinued your petitioners are informed and believe the adjoining owners went into possession of such part of said road as lay in front of their respective land.

Your petitioners further allege that they have a perfect record title to the balance of said tract designated as "B" on the annexed diagram, and also deeds of conveyance to them of all of the lands marked "A" on the annexed diagram, lying within the lines of said old Bath road, from former owners of the abutting property.

For the purpose of perfecting their title beyond question to this old road your petitioners desire a quit-claim deed from The City of New York; the interest therein, if any, of The City of New York is not of substantial value, and your petitioners are informed and believe that in applications similar to this the City has appraised its interest at a nominal sum.

That the entire tract of land marked "A" and "B" on the annexed diagram is bounded and described as follows:

Beginning at a point on the southeasterly side of Eighteenth avenue forty feet southwesterly from the corner formed by the intersection of the southwesterly side of Eighty-sixth street with the said southeasterly side of Eighteenth avenue, running thence southeasterly parallel with Eighty-sixth street ninety-one and fifty-six one hundredths feet to the centre line of the old road leading from the Village of New Utrecht to the Bay, running thence southwesterly along the centre line of said old road one hundred and ten one hundredths feet; running thence northwesterly and again parallel with Eighty-sixth street ninety-six and forty-eight one hundredths feet to the southeasterly side of Eighteenth avenue, and running thence northeasterly along the said southeasterly side of Eighteenth avenue one hundred feet to the point or place of beginning.

Wherefore your petitioners pray that all the right, title and interest of The City of New York in and to that part of said old Bath road leading from the Village of New Utrecht to the Bay included within the boundary of the lands and premises above described be released to your petitioners; that the interests of The City of New York therein and the expense of such release be appraised and fixed, that a sale by auction be dispensed with and your petitioners be allowed to purchase said interest in such manner and upon such terms as in the judgment of the Commissioners of the Sinking

Fund of The City of New York may seem proper, pursuant to provisions of section 205, chapter 466 of the Laws of 1901.

And your petitioners will ever pray.

Dated March 27, 1906.

THOMAS WALSH,
PATRICK FLEMING,
Petitioners.

AUGUSTIN S. HART,
Attorney for Petitioners,
No. 175 Remsen street, Brooklyn, N. Y.

State of New York, City of New York, County of Kings, ss.:

Thomas Walsh and Patrick Fleming, being duly sworn, say: That they are the petitioners in the foregoing petition named; that they have read said petition and know the contents thereof; that the same is true of their own knowledge except as to the matters therein stated to be alleged upon information and belief, and as to those matters they believe it to be true.

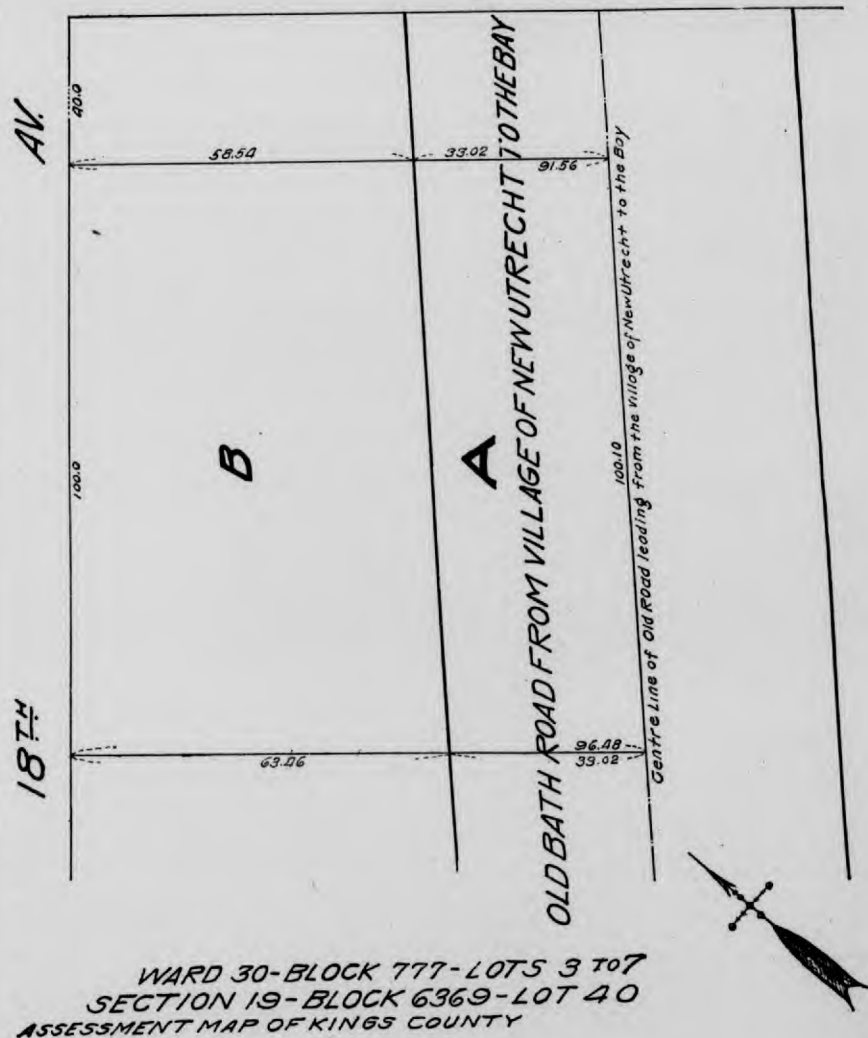
THOMAS WALSH,
PATRICK FLEMING.

Sworn to before me this 27th day of March, 1906.

JOHN A. WARREN,
Commissioner of Deeds for The City of New York.

86TH

ST.



State of New York, City of New York, County of Kings, ss.:

Patrick Fleming, being duly sworn, says: That he resides at No. 1539 Seventy-second street, in the Borough of Brooklyn, City of New York, and is the owner in fee of an undivided one-half part of the premises shown on the diagram hereto annexed. That for more than twenty-five years last past deponent has lived in the immediate neighborhood of said property, and during that time has been very familiar with the condition of the same and has been intimately acquainted with the conditions relating to property generally in the locality. That at no time during said period has any part of the old road shown on the above diagram and known as "Old Bath road, leading from the Village of New Utrecht to the Bay," been open as a public highway nor shown signs of its former use as such, but on the contrary has been impassable; the southeasterly half of said road having been occupied by the Brooklyn, Bath and West End Railroad Company in the operation of a steam and later of an electric railway, and the northwesterly one-half of said road having been fenced in and built upon by the adjoining property owners. In many cases brick and frame buildings have been built on the said northwesterly half of said road up to or nearly to the line of the land occupied by said railroad. That about ten years ago the former Town of New Utrecht or the former City of Brooklyn built a brick building on Eighteenth avenue, between Eighty-sixth street and Benson avenue, for the use of its Fire Department. The rear of said building covering the entire northwesterly half of said road to the centre line thereof. That deponent has been a contractor and builder in the locality for many years and has at different times built buildings and permanent structures upon land lying within the line of said old road, and knows that it has been the custom of abutting property owners to treat the half of said road adjoining as part of their property, and where buildings have been built and fences erected said half of said road has invariably been used as part of the adjoining property.

PATRICK FLEMING.

Sworn to before me this 29th day of May, 1906.

JOHN A. WARREN,
Commissioner of Deeds for The City of New York.

In connection therewith the Comptroller presented the following report, with opinion of the Corporation Counsel, and offered the following resolution:

May 9, 1906.

Hon. HERMAN A. METZ, Comptroller:

SIR—Thomas Walsh and Patrick Fleming, in a verified petition addressed to the Commissioners of the Sinking Fund under date of March 27, 1906, which is hereto annexed and forms part of this report, request a release of the City's interest in all that portion of the old Bath road which forms part of property owned by them situated on the southeasterly side of Eighteenth avenue, near Eighty-sixth street, in the Borough of Brooklyn, and known as Lots Nos. 3 to 7 in Block 777, Ward 30, on the assessment map of Kings County, and as Lot No. 40 in Block 6369, Section 19, on the land map of the Borough of Brooklyn, City of New York.

The petitioners state that they are the owners in fee simple of a certain tract of land situated in the Thirtieth Ward of the Borough of Brooklyn, shown on the diagram attached to the petition, and that a portion of said tract of land designated as "A" on said diagram lies in the bed of the old road running from the Village of New Utrecht to the Bay, which was formerly a public highway known as the old Bath road, and that

many years ago the said old Bath road leading from the Village of New Utrecht to the Bay was closed and ceased to be a public highway, and the lands which lie within the boundary of said road were fenced in and occupied by adjoining owners and houses and buildings erected thereon. The petitioners further state that when the road was discontinued, they are informed and believe that the adjoining owners went into possession of such part of said road as lay in front of their respective land, and that they have a perfect record title to the balance of the property designated as "B" on the diagram attached to the petition, and also deeds of conveyance to them of all the lands marked "A" on said diagram lying within the lines of the said old Bath road, from the former owners of the abutting property.

It does not appear during the past few years that any application was made to the Commissioners of the Sinking Fund for release of any portion of old Bath road, which is probably one of the old Dutch roads upon which the Corporation Counsel has rendered opinions to the Commissioners of the Sinking Fund that the interest of the City therein is merely nominal.

I would respectfully recommend that the matter be referred to the Corporation Counsel for his opinion as to whether the interest of the City in the premises is material or merely nominal and a cloud upon the title of a private owner, and if he should certify that the interest of The City of New York is merely nominal and a cloud upon the title of a private owner, the Commissioners of the Sinking Fund, pursuant to section 205 of the Amended Greater New York Charter, may properly authorize a quit-claim for a nominal consideration to Thomas Walsh and Patrick Fleming of all the right, title and interest of The City of New York in and to all that portion of the old Bath road within the lines of the following-described property:

Beginning at a point on the southeasterly side of Eighteenth avenue forty (40) feet southwesterly from the corner formed by the intersection of the southwesterly side of Eighty-sixth street with the said southeasterly side of Eighteenth avenue, running thence southeasterly parallel with Eighty-sixth street ninety-one and fifty-six one hundredths (91.56) feet to the centre line of the old road leading from the Village of New Utrecht to the Bay, running thence southwesterly along the centre line of said old road one hundred and ten one hundredths (100.10) feet; running thence northwesterly and again parallel with Eighty-sixth street ninety-six and forty-eight one hundredths (96.48) feet to the southeasterly side of Eighteenth avenue, and running thence northeasterly along the said southeasterly side of Eighteenth avenue one hundred (100) feet to the point or place of beginning,

—upon the condition that the petition shall produce evidence that all the taxes, assessments and water rates now a lien upon said premises, or any portion thereof, or any sale for the non-payment of taxes, assessments or water rates shall have been paid before receiving such release from the City.

I would further recommend that if the Corporation Counsel shall decide that the interest of the City is not material and purely a cloud upon the title, that the interest of the City be appraised at the sum of \$1 and that the expense of such release, examination, etc., be fixed at \$100, to be paid by the petitioners before the delivery of such release.

Respectfully submitted for approval,

MORTIMER J. BROWN,

Appraiser of Real Estate, Department of Finance.

Approved:

H. A. METZ, Comptroller.

NEW YORK, June 12, 1906.

Hon. HERMAN A. METZ, Comptroller:

SIR—I have received your communication of May 7, transmitting for my consideration an application made to the Commissioners of the Sinking Fund by Thomas Walsh and Patrick Fleming, for a release of a portion of the old Bath road, in the Borough of Brooklyn, together with a report made to you on the subject by the Bureau of Real Estate of the Department of Finance. I am asked to advise you whether the interest of The City of New York in this piece of property is material or simply nominal and a mere cloud upon the title of a private owner, and if the latter, I am asked so to certify that the matter may be presented to the Commissioners of the Sinking Fund pursuant to section 205 of the Amended Greater New York Charter.

The report of the Bureau of Real Estate contains no information which would throw any light upon the status of this old road. It has been necessary therefore to make such investigation as may determine such status in relation to the question as to whether this old road is yet a highway of the City, used by the public as such, or whether it has been abandoned as to such use and taken under the control of private ownership for such a length of time as to justify the release of any interest the City may have or have had therein. Inquiry of persons having a knowledge of the conditions existing in the neighborhood for many years passed reveals the fact that the portion of the Bath road now under consideration has been enclosed and used as private property, in many cases built upon, noticeably in one instance by the City itself in the erection of a building used for municipal purpose.

I have procured an affidavit which is transmitted herewith, sworn to by Patrick Fleming, who swears that he has lived in the immediate neighborhood of the premises affected by this application for more than twenty-five years last passed; that during that time he has been very familiar with the condition of the same and has been intimately acquainted with the conditions relating to property generally in the locality; that at no time during said period has any part of the old road in the locality mentioned, known as "old Bath road, leading from the Village of New Utrecht to the Bay," been open as a public highway nor shown signs of its former use as such, but, on the contrary, has been impassable; that the southeasterly half of said road has been occupied by the Brooklyn, Bath and West End Railroad Company in the operation of a steam and later of an electric railway, and the northwesterly half of said road has been fenced in and built upon by the adjoining property owners; that in many cases brick and frame buildings had been built on the northwesterly half of said road up to or nearly to the line of the land occupied by the said railroad; that about ten years ago the former Town of New Utrecht or the former City of Brooklyn built a brick building on Eighteenth avenue between Eighty-sixth and Benson avenue for the use of its Fire Department, the rear of which building covers the entire northwesterly half of said road to the centre line thereof, and that it has been the custom of abutting property owners to treat the half of said road adjoining as part of their property, and where buildings have been built and fences erected, said half of said road has invariably been used as part of the adjoining property.

In view of these facts, I am of the opinion that this old road falls within that class of highways in the County of Kings, which have long since been disused as highways and in which whatever interest the City may have had has been virtually extinguished.

I therefore certify that whatever interest The City of New York may have in that portion of the old Bath road, in the former Town of New Utrecht, now in the Borough of Brooklyn, which is contained within the following described premises, is a mere cloud upon the title of a private owner, to wit:

All that piece or parcel of land in the Borough of Brooklyn, City of New York, bounded and described as follows:

Beginning at a point on the southeasterly side of Eighteenth avenue forty (40) feet southwesterly from the corner formed by the intersection of the southwesterly side of Eighty-sixth street with the said southeasterly side of Eighteenth avenue, running thence southeasterly parallel with Eighty-sixth street ninety-one and fifty-six one hundredths (91.56) feet to the centre line of the old road leading from the Village of New Utrecht to the Bay, running thence southwesterly along the centre line of said old road one hundred and ten one hundredths (100.10) feet; running thence northwesterly and again parallel with Eighty-sixth street ninety-six and forty-eight one hundredths (96.48) feet to the southeasterly side of Eighteenth avenue, and running thence northeasterly along the said southeasterly side of Eighteenth avenue one hundred (100) feet to the point or place of beginning.

I transmit herewith a proper deed of conveyance, duly certified by me as to form, together with two copies thereof.

Respectfully yours,

G. L. STERLING, Corporation Counsel.

Resolved, That, pursuant to the provisions of section 205 of the amended Greater New York Charter, the Commissioners of the Sinking Fund, by unanimous vote, hereby authorize a release or quit-claim to Thomas Walsh and Patrick Fleming, of all the right, title and interest of The City of New York in and to that portion of the old Bath road, in the former Town of New Utrecht, now in the Borough of Brooklyn, contained within the lines of the following described property:

All that piece or parcel of land in the Borough of Brooklyn, City of New York, bounded and described as follows:

Beginning at a point on the southeasterly side of Eighteenth avenue forty (40) feet southwesterly from the corner formed by the intersection of the southwesterly side of Eighty-sixth street with the said southeasterly side of Eighteenth avenue, running thence southeasterly parallel with Eighty-sixth street ninety-one and fifty-six one hundredths (91.56) feet to the centre line of the old road leading from the Village of New Utrecht to the Bay, running thence southwesterly along the centre line of said old road one hundred and ten one hundredths (100.10) feet; running thence northwesterly and again parallel with Eighty-sixth street ninety-six and forty-eight one hundredths (96.48) feet to the southeasterly side of Eighteenth avenue, and running thence northeasterly along the said southeasterly side of Eighteenth avenue one hundred (100) feet to the point or place of beginning,

—the Corporation Counsel having certified, under date of June 12, 1906, that whatever interest the City may have in the property is a mere cloud upon the title of a private owner; and be it further

Resolved, That the interest of The City of New York in and to the same be and is hereby appraised at the nominal sum of \$1, and that the expense of such release, examination, etc., be and is hereby fixed at \$100, to be paid by the petitioners, and evidence produced that all the taxes, assessments and water rates now a lien upon said premises, or any portion thereof, or any sale for the non-payment of taxes, assessments and water rates have been paid before the execution and delivery of such release.

The report was accepted and the resolution unanimously adopted.

The following petition was received from Rose Kaiser for a release or quit-claim of the City's interest in a portion of the Old Bath road, in the former Town of New Utrecht, now Borough of Brooklyn:

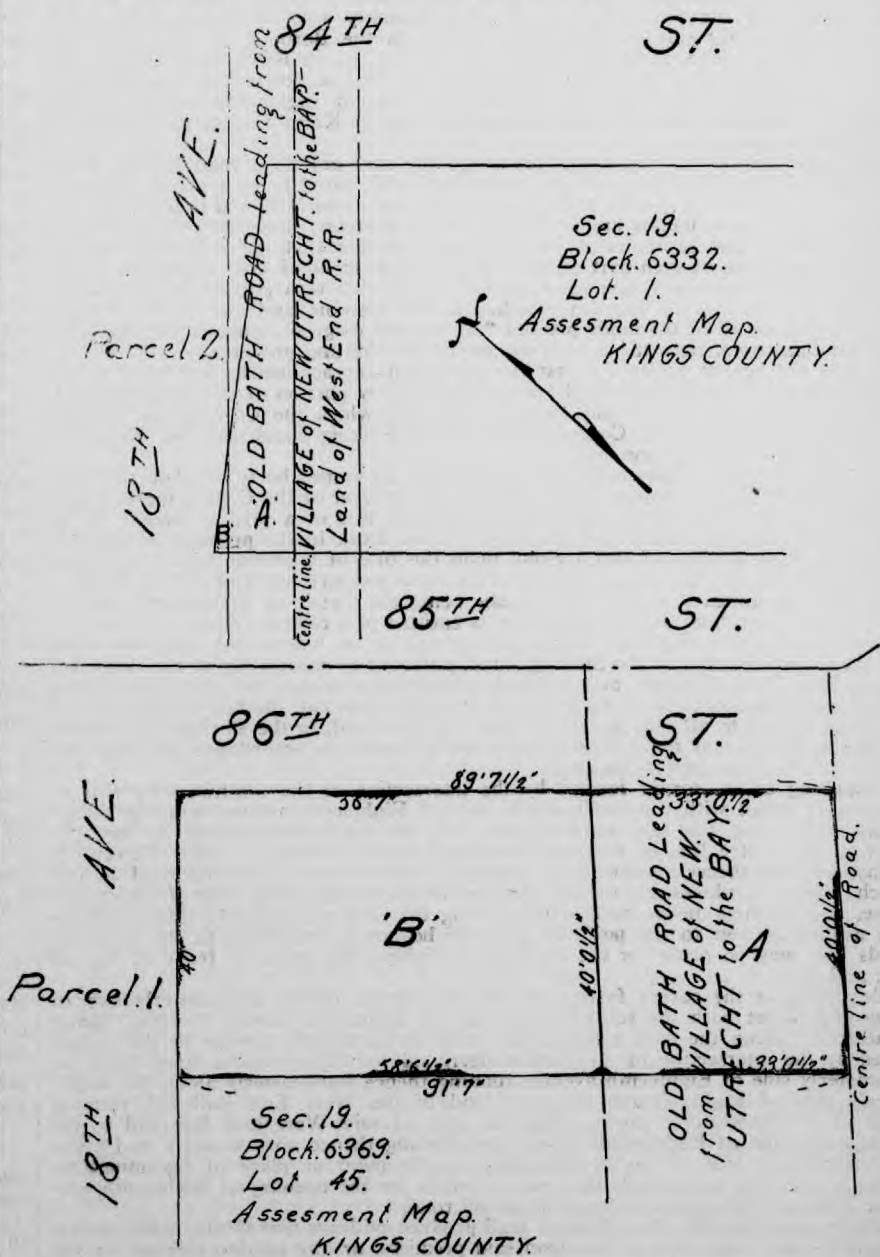
To the Honorable the Commissioners of the Sinking Fund of The City of New York:

The petition of Rose Kaiser, residing in the Borough of Manhattan, City of New York, respectfully shows:

That your petitioner is the owner in fee simple of two certain parcels of land situate in the Thirtieth Ward of the Borough of Brooklyn, City of New York, as shown on the diagram hereto annexed. That those portions of said parcels designated as "A" on said diagram lie in the bed of the old road running from the Village of New Utrecht to the Bay which was formerly a public highway, known as the Old Bath road.

That many years ago said Old Bath road, leading from the Village of New Utrecht to the bay was closed and ceased to be a public highway, and the lands within the boundary of said road were fenced in and occupied by the adjoining owners and houses and buildings erected thereon. That when said road was so discontinued your petitioner is informed and believes the adjoining owners went into possession of such part of said road as lay in front of their respective lands.

Your petitioner further alleges that she has a perfect record title to those portions of said parcels designated as "B" on the annexed diagram, and also deeds of conveyance to her of all the lands marked "A" on said diagram lying within the lines of said Old Bath road from former owners of the abutting property.



For the purpose of perfecting her title beyond question to that portion of said land lying within the lines of this old road, your petitioner desires a quit-claim deed from The City of New York; the interest therein, if any, of The City of New York is not of substantial value and is merely a cloud upon the title of your petitioner, and your petitioner is informed and believes that in applications similar to this the City has appraised its interest at a nominal sum.

That the entire tract of land marked "A" and "B" on the annexed diagram is bounded and described as follows:

First Parcel.

Beginning at the corner formed by the intersection of the southwesterly side of Eighty-sixth street with the southeasterly side of Eighteenth avenue; running thence

southeasterly along the said southwesterly side of Eighty-sixth street 89 feet 7½ inches to the centre line of old road leading from the Village of New Utrecht to the Bay; running thence southwesterly along the centre line of said old road 40 feet ½ inch; thence northwesterly 91 feet 7 inches to the southeasterly side of Eighteenth avenue, and running thence northeasterly along the said southeasterly side of Eighteenth avenue 40 feet to the point or place of beginning.

Second Parcel.

Beginning at the corner formed by the intersection of the northeasterly side of Eighty-fifth street with the southeasterly side of Eighteenth avenue; running thence northeasterly along the said southeasterly side of Eighteenth avenue to the corner formed by the intersection of the southwesterly side of Eighty-fourth street with the southeasterly side of Eighteenth avenue; running thence southeasterly along the southwesterly side of Eighty-fourth street to land of the West End Railroad; running thence in a southwesterly course and along the land of said West End Railroad to the northeasterly side of Eighty-fifth street, and running thence northwesterly and along the northeasterly side of Eighty-fifth street to the point or place of beginning.

Wherefore your petitioner prays that all the right, title and interest of The City of New York in and to that part of said Old Bath road leading from the Village of New Utrecht to the bay included within the boundary of the lands and premises above described be released to your petitioner. That the interests of The City of New York therein and the expenses of such release be appraised and fixed and a sale by auction be dispensed with, and your petitioner be allowed to purchase said interest in such manner and upon such terms as in the judgment of the Commissioners of the Sinking Fund may seem proper pursuant to the provisions of section 205, chapter 466, of the Laws of 1901.

And your petitioner will ever pray.

Dated March 29, 1906.

ROSE KAISER, Petitioner.

Witness:

JOHN M. ASHTON,

AUGUSTIN S. HART.

Attorney for Petitioner, No. 175 Remsen street, Brooklyn, N. Y.

State of New York, City of New York, County of Kings, ss.:

Rose Kaiser, being duly sworn, says: That she is the petitioner in the foregoing petition named, that she has read said petition and knows the contents thereof, that the same is true of her own knowledge except as to the matters which are therein stated to be alleged on information and belief, and as to those matters she believes it to be true.

ROSE KAISER.

Sworn to before me this 29th day of March, 1906.

JOHN M. ASHTON, Notary Public No. 18, Kings County, N. Y.

In connection therewith, the Comptroller presented the following report, with opinion of the Corporation Counsel, and offered the following resolution:

May 10, 1906.

Hon. HERMAN A. METZ, Comptroller:

SIR—Rose Kaiser in a verified petition addressed to the Commissioners of the Sinking Fund under date of March 29, 1906, which is hereto annexed and forms part of this report, requests a release of the City's interest in all that portion of the old Bath road which forms part of property owned by her, situated respectively on the corner formed by the intersection of the southwesterly side of Eighty-sixth street and the southeasterly side of Eighteenth avenue, in the Borough of Brooklyn, and known on the tax map of Kings County as Lot No. 45, in Block 6369, Section 19, and also the property at the corner formed by the intersection of the northeasterly side of Eighty-fifth street with the southeasterly side of Eighteenth avenue, in the Borough of Brooklyn, known on the assessment map of Kings County as Lot No. 1, Block 6332, Section 19.

The petitioner states that many years ago the said old Bath road leading from the Village of New Utrecht to the bay was closed and ceased to be a public highway, and the lands within the boundary of the said road were fenced in and occupied by the adjoining owners and houses and buildings erected thereon; that when the said road was discontinued the petitioner is informed and believes that the adjoining owners went into possession of such part of the road as lay in front of their respective lands, and she further alleges that she has a perfect record title to a portion of the parcels designated as "B" on the diagram attached to the petition, and also deeds of conveyance to her of all of the lands marked "A" on said diagram, lying within the lines of the old Bath road, from the former owners of the abutting property.

It does not appear during the past few years that any application was made to the Commissioners of the Sinking Fund for a release of any portion of the old Bath road, which is probably one of the old Dutch roads upon which the Corporation Counsel has rendered opinions to the Commissioners of the Sinking Fund that the interest of the City therein is merely nominal.

I would therefore respectfully recommend that the matter be referred to the Corporation Counsel for his opinion as to whether the interest of the City in the premises is material or merely nominal and a cloud upon the title of a private owner. If he should certify that the interest of The City of New York in the property hereinafter described is merely nominal and a cloud upon the title of a private owner, and also that the petitioner is entitled to a release of the entire property marked "A" in Parcel 2 on the diagram annexed to the petition, she being the owner of the property known as "B" in said parcel, or that the petitioner is entitled to a release of only a portion of the property at right angles to Eighteenth avenue at its intersection with old Bath road, the Commissioners of the Sinking Fund, pursuant to section 205 of the Amended Greater New York Charter, may properly authorize a release or quit claim for a nominal consideration to Rose Kaiser of all the right, title and interest of The City of New York in and to all that portion of the old Bath road, in the Borough of Brooklyn, within the lines of the following described property, in accordance with the certification of the Corporation Counsel:

Beginning at the corner formed by the intersection of the southwesterly side of Eighty-sixth street with the southeasterly side of Eighteenth avenue, running thence southeasterly along the said southwesterly side of Eighty-sixth street 89 feet 7½ inches to the centre line of old road leading from the Village of New Utrecht to the bay, running thence southwesterly along the centre line of said old road 40 feet ½ inch; thence northwesterly 91 feet 7 inches to the southeasterly side of Eighteenth avenue, and running thence northeasterly along the said southeasterly side of Eighteenth avenue 40 feet to the point or place of beginning, reserving to the City any awards that may be made for the opening of Eighty-sixth street in front of the old road; and also

Beginning at the corner formed by the intersection of the northeasterly side of Eighty-fifth street with the southeasterly side of Eighteenth avenue, running thence northeasterly along the said southeasterly side of Eighteenth avenue to the corner formed by the intersection of the southwesterly side of Eighty-fourth street with the southeasterly side of Eighteenth avenue, running thence southeasterly along the southwesterly side of Eighty-fourth street to land of the West End Railroad, running thence in a southwesterly course along the land of said West End Railroad to the northeasterly side of Eighty-fifth street, and running thence northwesterly and along the northeasterly side of Eighty-fifth street to the point or place of beginning, reserving to the City any awards that may be made for the opening of Eighteenth avenue or Eighty-fourth street in front of the old road,

—upon the condition that the petitioner shall produce evidence that all the taxes, assessments and water rates now a lien upon said premises, or any portion thereof, or any sale for the non-payment of taxes, assessments or water rates shall have been paid before receiving such release from the City.

I would further recommend that if the Corporation Counsel shall decide that the interest of the City is not material and purely a cloud upon the title, that the interest of the City be appraised at the sum of \$1 and that the expense of such release, examination, etc., be fixed at \$200, to be paid by the petitioner before the delivery of such release.

Respectfully submitted for approval,

MORTIMER J. BROWN,

Appraiser of Real Estate, Department of Finance.

Approved:

H. A. METZ, Comptroller.

NEW YORK, June 12, 1906.

Hon. HERMAN A. METZ, Comptroller:

SIR—I have received your communication of May 10, 1906, transmitting for my consideration an application made to the Commissioners of the Sinking Fund by Rose Kaiser, for a release of a portion of the old Bath road, Borough of Brooklyn, together with a report made to you on the subject by the Bureau of Real Estate, of the Department of Finance.

I am asked to advise you whether the interest of The City of New York in this piece of property is material or simply nominal and a mere cloud upon the title of a private owner, and if the latter, so to certify that the matter may be presented to the Commissioners of the Sinking Fund, pursuant to section 205 of the amended Greater New York Charter.

This application is precisely similar to that of Thomas Walsh and Patrick Fleming, concerning which an opinion has been rendered to you on this date. I have there stated the reasons for my conclusions and have held that the interest of The City of New York in the premises involved is merely nominal. I respectfully refer you to that opinion for the reasons supporting the conclusion reached and in accordance therewith, I hereby certify that the interest of The City of New York in that portion of the old Bath road in the former Town of New Utrecht, now the Borough of Brooklyn, contained in the following described premises is a mere cloud upon the title of a private owner to wit:

All that piece or parcel of land in the Borough of Brooklyn bounded and described as follows:

Beginning at the corner formed by the intersection of the southwesterly side of Eighty-sixth street with the southeasterly side of Eighteenth avenue, running thence southeasterly along the said southwesterly side of Eighty-sixth street 89 feet 7½ inches to the centre line of old road leading from the Village of New Utrecht to the Bay, running thence southwesterly along the centre line of said old road 40 feet ½ inch; thence northwesterly 91 feet 7 inches to the southeasterly side of Eighteenth avenue and running thence northeasterly along the said southeasterly side of Eighteenth avenue 40 feet to the point or place of beginning, reserving to the City any awards that may be made for the opening of Eighty-sixth street in front of the old road; and also

Beginning at the corner formed by the intersection of the northeasterly side of Eighty-fifth street with the southeasterly side of Eighteenth avenue, running thence northeasterly along the said southeasterly side of Eighteenth avenue to the corner formed by the intersection of the southwesterly side of Eighty-fourth street with the southeasterly side of Eighteenth avenue, running thence southeasterly along the southwesterly side of Eighty-fourth street to land of the West End Railroad, running thence in a southwesterly course along the land of said West End Railroad to the northeasterly side of Eighty-fifth street, and running thence northwesterly and along the northeasterly side of Eighty-fifth street to the point or place of beginning, reserving to the City any awards that may be made for the opening of Eighteenth avenue or Eighty-fourth street in front of the old road.

I transmit herewith a proper deed of conveyance duly certified by me as to form together with two copies thereof.

Respectfully yours,

G. L. STERLING, Acting Corporation Counsel.

Resolved, That, pursuant to the provisions of section 205 of the amended Greater New York Charter, the Commissioners of the Sinking Fund, by unanimous vote, hereby authorize a release or quit-claim to Rose Kaiser, of all the right, title and interest of The City of New York in and to all that portion of the old Bath road in the former Town of New Utrecht now in the Borough of Brooklyn, contained within the lines of the following described property:

"All that piece or parcel of land in the Borough of Brooklyn bounded and described as follows:

"Beginning at the corner formed by the intersection of the southwesterly side of Eighty-sixth street with the southeasterly side of Eighteenth avenue, running thence southeasterly along the said southwesterly side of Eighty-sixth street 89 feet 7½ inches to the centre line of old road leading from the Village of New Utrecht to the Bay, running thence southwesterly along the centre line of said old road 40 feet ½ inch; thence northwesterly 91 feet 7 inches to the southeasterly side of Eighteenth avenue and running thence northeasterly along the said southeasterly side of Eighteenth avenue 40 feet to the point or place of beginning, reserving to the City any awards that may be made for the opening of Eighty-sixth street in front of the old road; and also

"Beginning at the corner formed by the intersection of the northeasterly side of Eighty-fifth street with the southeasterly side of Eighteenth avenue, running thence northeasterly along the said southeasterly side of Eighteenth avenue to the corner formed by the intersection of the southwesterly side of Eighty-fourth street with the southeasterly side of Eighteenth avenue, running thence southeasterly along the southwesterly side of Eighty-fourth street to land of the West End Railroad, running thence in a southwesterly course along the land of said West End Railroad to the northeasterly side of Eighty-fifth street, and running thence northwesterly and along the northeasterly side of Eighty-fifth street to the point or place of beginning, reserving to the City any awards that may be made for the opening of Eighteenth avenue or Eighty-fourth street in front of the old road,"

—the Corporation Counsel having certified under date of June 12, 1906, that whatever interest the City may have in the property is a mere cloud upon the title of a private owner.

Resolved, That the interest of The City of New York in and to the same be and is hereby appraised at the nominal sum of \$1, and that the expense of such release, examination, etc., be and is hereby fixed at \$200, to be paid by the petitioner, and evidence produced that all the taxes, assessments and water rates, now a lien upon said premises or any portion thereof, or any sale for the non-payment of taxes, assessments and water rates have been paid before the execution and delivery of such release.

The report was accepted and the resolution unanimously adopted.

The following petition was received from Emily M. Roemer, for a release or quit-claim of the City's interest in property between the old high-water mark as shown on Randall's map and the present high-water mark and the Hudson river, between West One Hundred and Fifty-eighth street and West One Hundred and Sixty-second street, in the Borough of Manhattan:

To the Honorable the Commissioners of the Sinking Fund of The City of New York:

The petition of Emily M. Roemer respectfully shows:

First—That petitioner is a citizen of the United States, over the age of twenty-one years, and resides in the Borough of Brooklyn, City of New York, and is the owner in fee simple of the following described premises:

All that certain piece or parcel of land lying and being in the Twelfth Ward of The City of New York and bounded and described as follows:

Beginning at a point where the westerly side of the track of the Hudson River Railroad intersects the southerly line of One Hundred and Sixty-second street and running thence southerly along the westerly side of said track four hundred and twenty-five feet; thence westerly and parallel with one hundred and Sixtieth street to high-water mark of the Hudson river; thence northerly along high-water mark to the southerly line of One Hundred and Sixty-second street; thence easterly along the line last mentioned to the place of beginning, with all the estate, right, title and privilege of petitioner's grantor of and in the river front of the said premises.

And also the iron leaders now laid and the perpetual right, use and privilege of the water from the well at the side of the boathouse and the privilege of deepening said well by blasting or otherwise and of conveying water from said well by pipes along the line of the carriageway to the refinery, and the privilege of laying

water pipes along One Hundred and Fifty-eighth street and using the pipes now laid to the place where the water now comes to the said well at the north side of the boathouse. The spring which supplies said well not to be diverted from its course nor any pipes so laid as to interfere with the making of roads or the building operations of Dennis Harris, his heirs or assigns, to whom is reserved the right and privileges of a carriageway over the premises above granted from One Hundred and Fifty-eighth street along the west line of said railroad for the term of his natural life.

And also all that certain piece or parcel of land lying and being in the Twelfth Ward of The City of New York and bounded and described as follows:

Beginning at a point on the westerly side of the Hudson River Railroad distant northerly 50 feet from the northerly side of One Hundred and Sixtieth street, thence running westerly in a line parallel with One Hundred and Sixtieth street to the Hudson river high-water mark, thence along said high-water mark of the Hudson river to the northerly side of One Hundred and Fifty-eighth street; thence easterly along said northerly side of One Hundred and Fifty-eighth street to the easterly side of the Hudson River Railroad track; thence northerly along the easterly side of said railroad track five hundred and seventy (570) feet, and thence to the place of beginning, be the same more or less, —together with all the right, title and interest of petitioner's grantor in and to the water right and privileges, excepting therefrom the portion of said premises or interest therein conveyed by Matthew Morgan and wife to the Hudson River Railroad Company by deed dated August 31, 1847, and recorded in the Register's office of the City and County of New York, in Liber 494 of Conveyances, page 211, September 10, 1847.

Second—That the said premises were duly conveyed to your petitioner on or about the 18th day of October, 1905, and since that date your petitioner has remained in possession thereof. That annexed hereto, marked Exhibit "A" and referred to as though set forth at length herein, is an abstract showing the chain of title to said premises prior to the time that petitioner took title thereto.

Third—That petitioner has endeavored to dispose of said premises and has been informed that the Dock Department of The City of New York claims that title to a portion of said premises is vested in The City of New York, basing said claim on the ground that said portion of said premises formerly lay below the old high-water mark of the Hudson River, and that the fee thereto is therefore vested in The City of New York. That annexed hereto, marked Exhibit "B," and referred to as though set forth at length herein, is a survey of said premises made by Francis K. Ford and dated October 16, 1905. Said survey contains a dotted line running through said premises, which is marked "Original line of high-water mark in accordance with map by John Randel, Jr."; and your petitioner is informed and believes that the claim of said City is wholly based and founded upon the fact that said map made by said John Randel, Jr., dated 1819, shows the high-water mark at that time to be as set forth on said survey.

Fourth—That petitioner is informed and believes that said map is erroneous and that said high-water mark at the time said map was made was in fact further west than said present high-water mark, or that the high-water mark has been shifted to its present position and the increase of land has come about by such imperceptible degrees that although persons may be able to perceive from time to time that the land has increased on the water line they could not perceive the progress of the accumulation at the time it was made.

Fifth—On information and belief that prior to the time of your petitioner's taking title thereto, and, in fact, since 1800, the Tax Department of The City of New York has assessed and taxed all of said entire property as it now exists, including the property now claimed by the Dock Department, and in 1886 sold said premises for unpaid taxes for the years 1880, 1881 and 1882, for a period of one thousand years, and for the years 1883, 1884 and 1885 for a period of ninety years. That certificates numbered 2243, 2244, 2260 and 2261 were thereafter issued to one John A. Hance. Said certificates all covered the entire plot of land as it exists to-day, and have been assigned to your petitioner for value, by assignment dated the 6th day of September, 1905, and duly recorded in the office of the Register of the County of New York on November 1, 1905, in section 8 Liber 28 of Conveyances, page 1, and indexed under Blocks Nos. 2135 and 2146 on the land map of The City of New York.

Thereafter, in the month of October, 1905, The City of New York again caused said entire premises to be sold for unpaid taxes for the years 1886 to 1901 inclusive, and said premises were purchased by one Henry T. Randall for the term of one thousand years, for the sum of six thousand six hundred and seventy-eight dollars and twenty-three cents (\$6,678.23), and certificates Nos. 4205 and 4206 were on October 23, 1905, issued to said Randall, who now holds said certificates. That annexed hereto, marked Exhibit "C" and referred to as though set forth at length herein is a copy of the tax map of the City of New York showing said property as taxed by The City of New York.

Sixth—That your petitioner and her predecessors in title have occupied and claimed said property as it now exists, and that her predecessors and grantors have held and possessed said premises adversely to the pretended title of The City of New York, through its Department of Docks, for over fifty years last past before making this petition under claim of title in fee exclusive of any other right, and have occupied and had possession of said premises under said claim. And your petitioner further believes that her predecessors in title prior to that time occupied and claimed said premises for a much longer period.

Seventh—That in or about the year 1854 the then owners of said premises caused a fence to be placed along the easterly side thereof, as shown by the survey by a line marked "x-y." This fence has been retained continuously since that time. About the same time a large building (a sugar house for manufacturing sugar) was built on said premises, covering a portion of the property which lies below and to the west of the high-water mark as shown on said Randel equalization map. A dock was built at the river side of said property and a steamboat ran from said dock to various places. This dock and the steamboat was a private enterprise of the then owners of the property, and the said owners claimed and used said entire premises for their own purposes. That since that time the said premises have been continuously enclosed and a watchman has been maintained by the predecessors in title of your petitioner continuously since that time, and there has been a continuous occupation and possession of said premises under such claim for over fifty years last past before the making of this petition. That your petitioner's predecessors in title manufactured sugar upon said property in said building before referred to for a number of years; that thereafter the manufacture of sugar was abandoned, but said property was maintained by the owner of said premises and a watchman kept by the owners on said premises, and that much valuable property was stored in the building on said premises. That thereafter and about seven years ago said building was torn down because it had become so dilapidated that it no longer was safe for persons to enter therein. That a watchman has always been stationed on the property since that time, and he, with his family, is now living in a house situated at the corner of the property, and the house of the watchman is marked on the survey. Continuously during all this period said premises have been protected and enclosed by a substantial enclosure.

Eighth—The petitioner claims that she has good title in fee simple to all of said premises as they now exist, and in no way acknowledges the alleged claim of said Dock Department of The City of New York as aforesaid or of anybody else.

Ninth—That your petitioner has consulted with her counsel, Abram I. Elkus, whose offices are at No. 50 Pine street, Borough of Manhattan, City of New York, and has been informed by him that the claim of the Dock Department of The City of New York is under the circumstances wholly without merit, but is an apparent cloud upon her title, which has caused and will cause her irreparable damages.

Wherefore petitioner prays and petitions your Honorable Board that a quit-claim deed be authorized and directed to be made, executed and issued unto your petitioner by The City of New York, which shall dispose of the apparent cloud upon the title of your petitioner which now unjustly and inequitably exists by reason of the matters heretofore shown.

EMILY M. ROEMER, Petitioner.

City and County of New York, ss.:

Emily M. Roemer, being duly sworn, deposes and says, that she is the petitioner named in the foregoing petition; that she has read said petition and knows the contents thereof; that the same is true of her own knowledge, except as to the matters

therein stated to be alleged on information and belief, and as to those matters she believes it to be true.

EMILY M. ROEMER.

Sworn to before me this 17th day of March, 1906.

GEO. F. HANDEL,

Commissioner of Deeds of The City of New York.

In connection therewith the Comptroller presented the following report with opinion of the Corporation Counsel and offered the following resolution:

Hon. HERMAN A. METZ, Comptroller:

SIR—Emily M. Roemer in a verified petition under date of March 17, 1896, addressed to the Commissioners of the Sinking Fund, requests a release from The City of New York of the property between the old high-water mark, as shown on Randel's map of the present high-water mark and the Hudson river, between West One Hundred and Fifty-eighth street and West One Hundred and Sixty-second street, in the Borough of Manhattan.

The petitioner states that she is the owner of the following described property in the Borough of Manhattan:

All that certain piece or parcel of land lying and being in the Twelfth Ward of The City of New York and bounded and described as follows:

Beginning at a point where the westerly side of the track of the Hudson River Railroad intersects the southerly line of One Hundred and Sixty-second street and running thence southerly along the westerly side of said track four hundred and twenty-five feet; thence westerly and parallel with One Hundred and Sixtieth street to high-water mark of the Hudson river; thence northerly along high-water mark to the southerly line of One Hundred and Sixty-second street; thence easterly along the line last mentioned to the place of beginning, with all the estate, right, title and privilege of petitioner's grantor of and in the river front of the said premises.

And also the iron leaders now laid and the perpetual right, use and privilege of the water from the well at the side of the boat house and the privilege of deepening said well by blasting or otherwise and of conveying water from said well by pipes along the line of the carriage way to the machinery, and the privilege of laying pipes along One Hundred and Fifty-eighth street and using the pipes now laid to the place where the water now comes to the said well at the north side of the boat house. The spring which supplies said well not to be diverted from its course nor any pipes so laid as to interfere with the making of roads or the building operations of Dennis Harris, his heirs or assigns, to whom is reserved the right and privileges of a carriage way over the premises above granted from One Hundred and Fifty-eighth street along the west line of said railroad for the term of his natural life.

And also all that certain piece or parcel of land lying and being in the Twelfth Ward of The City of New York and bounded and described as follows:

Beginning at a point on the westerly side of the Hudson River Railroad distant northerly fifty feet from the northerly side of One Hundred and Sixtieth street; thence running westerly in a line parallel with One Hundred and Sixtieth street to the Hudson river high-water mark; thence along said high-water mark of the Hudson river to the northerly side of One Hundred and Fifty-eighth street; thence easterly along said northerly side of One Hundred and Fifty-eighth street to the easterly side of the Hudson River Railroad track; thence northerly along the easterly side of said railroad track five hundred and seventy (570) feet, and thence to the place of beginning. Be the same more or less.

Together with all the right, title and interest of petitioner's grantor in and to the water right and privileges, excepting therefrom the portion of said premises or interest therein conveyed by Matthew Morgan and wife to the Hudson River Railroad Company by deed dated August 31, 1847, and recorded in the Register's Office of The City and County of New York, in Liber 494 of Conveyances, page 211, September 10, 1847, —and that she acquired the same by conveyance on or about October 18, 1905, and that she endeavored to dispose of said property and has been informed that the Dock Department of The City of New York claims that title to a portion of said property is vested in The City of New York, basing said claim on the ground that a portion of said premises formerly lay below the high-water mark of the Hudson river, and that the fee thereto is therefore vested in The City of New York.

The petitioner states that she is informed and believes that the map of John Randel, Jr., showing the original line of the highwater mark of the Hudson river, dated 1819, is erroneous, and that the said highwater mark at the time said map was made was in fact further west than the present highwater mark, or that the highwater mark has been shifted to its present position, and the increase of land has come about by such imperceptible degrees that although persons may be able to perceive from time to time that the land has increased on the water line they could not perceive the progress of the accumulation at the time it was made.

It further appears that taxes and assessments were levied against the entire property claimed to be owned by the petitioner, as if the same were private property. The petitioner further states that she and her predecessors in title have occupied and claimed said property as it now stands, and that her predecessors and grantors have held and possessed said premises adversely to the pretended title of The City of New York through its Department of Docks for over fifty years last past before making this petition, under claim of title in fee exclusive of any other right, and have occupied and had possession of said premises under said claim, and that in or about the year 1854 the then owners of the premises caused a fence to be placed along the easterly side of the property and that the fence has been retained continuously since that time.

Your Department transmitted a communication under date of April 2, 1906, to the Commissioner of the Department of Docks and Ferries, in which it was stated that before presenting the matter to the Corporation Counsel as to the legal feasibility of the proposition and as to whether the interest of The City of New York in the property requested to be released was material or nominal and a cloud upon the title of the petitioner, that he furnish this office with such information as he may have at his disposal in relation to the locality in question, together with a diagram of the same showing the present highwater mark of the Hudson river at that point, and in reply thereto under date of April 10, 1906, the Department of Docks and Ferries states:

"From the records of this Department, it would appear that the applicant has title to the upland extending to the Randall highwater mark, and have been in possession of the area of land between the Randall line and the existing highwater line for upwards of 20 years. The surveys made by this Department in 1882 show the existence of a seven-story sugar house and other structures over the area sought to be released, and it is probable that such structures were erected thereat many years prior thereto.

"The records of the Commissioners of the Sinking Fund show that resolutions were adopted giving certain water grants between One Hundred and Fifty-eighth and One Hundred and Sixty-second streets, as follows:

"March 17, 1851, to Dennis Harris, between One Hundred and Fifty-eighth and One Hundred and Sixty-second streets, North river, at \$3 per running foot.

"December 13, 1852, to Sheppard Knapp, from One Hundred and Sixty-second to One Hundred and Sixty-fourth street, North river, at \$3 per running foot.

"November 8, 1858, to Plume & Lamont, from One Hundred and Sixtieth to One Hundred and Sixty-second street, at \$5 per running foot.

"December 27, 1865, to Bartolome Blanco, from One Hundred and Fifty-eighth to One Hundred and Sixty-first streets, at \$50 per running foot.

"May 14, 1869, to Wm. A. Wheelock, from One Hundred and Fifty-seventh to One Hundred and Fifty-ninth street, at \$10 per running foot.

"None of these grants, however, appear to have been actually issued or entered into the books of the Comptroller's office, and under date of January 25, 1882, a resolution was adopted by the Commissioners of Docks requesting the Commissioners of the Sinking Fund to rescind and annul the resolutions heretofore adopted by them authorizing grant to be issued to the above named parties, and to declare the grants under water so authorized to be made null and void and of no effect, the said grantees having failed to comply with the terms of said grants by the payment of the sums conditioned to be paid therefor. These resolutions were rescinded February 28, 1882.

"Under date of March 9, 1884, a communication was received from S. J. Storrs offering to sell to the City the water front between One Hundred and Fifty-ninth and One Hundred and Sixty-second streets, North river, said proposition being declined, and the Secretary was directed to request the Counsel to the Corporation to take the necessary steps to obtain possession of that portion of the premises which belongs to the City.

"Under date of November 19, 1884, an opinion was received from the Corporation Counsel relative to the premises below high-water mark which was then in possession of private parties, with the request that certain information be furnished preparatory to commencing suit to acquire possession of the premises in question.

"Under date of December 16, 1884, a search was made, a copy of which, together with a map of the premises in question, was transmitted to the Corporation Counsel.

"There are no records in the Department which show that any suit for ejectment or to place the City in possession of the premises has ever been begun. It might be stated that the City, through the Department of Docks and Ferries, does claim title to all ungranted land under water, but the question is somewhat involved in this case, in that the owners of the upland easterly of the Randall high-water line have been in possession of the filled in area between the existing high-water mark and the Randall high-water line."

The questions to be determined in this matter are whether the petitioner is the owner of the property either by adverse possession from her predecessors in title and whether the high-water mark as shown on the map made by John Randel, Jr., in 1819 is correct, or whether the high-water mark as shown on the blue print hereto attached from the Department of Docks and Ferries is the correct westerly boundary line of the petitioner's property.

I would therefore respectfully recommend that the matter be referred to the Corporation Counsel in order to determine whether the interest of The City of New York in the property claimed to be owned by the petitioner between the old high-water mark as shown on the Randel map and the present high-water mark as shown on the map of the Department of Docks and Ferries hereto attached, between West One Hundred and Fifty-eighth street and West One Hundred and Sixty-second street, North river, Borough of Manhattan, is material or nominal and a mere cloud upon the title of the petitioner's property. If the Corporation Counsel should decide that the interest of the City in the property hereinafter described is nominal and a mere cloud upon the petitioner's title, I am of the opinion that the Commissioners of the Sinking Fund may properly authorize a release or quit claim to Emily M. Roemer of all the right, title and interest of The City of New York in said property, pursuant to section 205 of the Amended Greater New York Charter, which reads in part as follows:

"Said Commissioners of the Sinking Fund shall have power by unanimous vote to settle and adjust by mutual conveyances or otherwise, and upon such terms and conditions as may seem to them proper, disputes existing between the City and private owners of property in respect to boundary lines, and to release such interests of the City in real estate as the Corporation Counsel shall certify in writing to be mere clouds upon titles of private owners, in such manner and upon such terms and conditions as in their judgment shall seem proper."

The property above noted, situated in the Borough of Manhattan, is described as follows:

Beginning at a point where the westerly side of the track of the Hudson River Railroad intersects the southerly line of One Hundred and Sixty-second street and running thence southerly along the westerly side of said track 425 feet; thence westerly and parallel with One Hundred and Sixtieth street to high-water mark of the Hudson river; thence northerly along high-water mark to the southerly line of One Hundred and Sixty-second street; thence easterly along the line last mentioned to the place of beginning; and also

Beginning at a point on the westerly side of the Hudson River Railroad distant northerly 50 feet from the northerly side of One Hundred and Sixtieth street; thence running westerly in a line parallel with One Hundred and Sixtieth street to the Hudson river high-water mark; thence along said high-water mark of the Hudson river to the northerly side of One Hundred and Fifty-eighth street; thence easterly along said northerly side of One Hundred and Fifty-eighth street to the easterly side of the Hudson River Railroad track; thence northerly along the easterly side of said railroad track, five hundred and seventy (570) feet, and thence to the place of beginning. Be the same more or less.

I would respectfully recommend to the Commissioners that if the Corporation Counsel shall decide that the interest of the City in and to said property is nominal and a mere cloud upon the title of a private owner, that a release be given upon condition that all the taxes, assessments, water rates and sales against the property, which may be due and unpaid, be paid or released before the delivery of the deed by the City, pursuant to a resolution to be adopted by them, and further that the release be given and appraised at the nominal sum of \$1, and that the charge for the examination, release, etc., be \$200, which shall be paid by the petitioner before the delivery of the release.

Respectfully submitted for approval,

MORTIMER J. BROWN,

Appraiser of Real Estate, Department of Finance.

Approved:

H. A. METZ, Comptroller.

NEW YORK, June 1, 1906.

Hon. HERMAN A. METZ, Comptroller:

SIR—I am in receipt of your communication dated April 24, 1906, transmitting for my consideration an application made to the Commissioners of the Sinking Fund by Emily M. Roemer for a release to property between the old high-water mark as shown on the Randel map and the present high-water mark of the Hudson river, between West One Hundred and Fifty-eighth and West One Hundred and Sixty-second streets, in the Borough of Manhattan.

Transmitted with the said application was a report made to you by Mortimer J. Brown, Appraiser of Real Estate, Department of Finance. The report of Mr. Brown recites the description of the property as contained in the petition, which also states that the petitioner has endeavored to dispose of said property, but has been informed that the Dock Department claims that title to a portion of the property is vested in the City, basing said claim on the ground that a portion of said premises formerly lay below the high-water mark in the Hudson river, and that the fee is therefore vested in the City.

"The petitioner states that she is informed and believes that the map of John Randel, Jr., showing the original line of the high-water mark of the Hudson river, dated 1819, is erroneous, and that the said high-water mark at the time said map was made was, in fact, further west than the present high-water mark, or that the high-water mark has been shifted to its present position and the increase of land has come about by such imperceptible degrees that although persons may be able to perceive from time to time that the land has increased on the water line, they could not perceive the progress of the accumulation at the time it was made.

"It further appears that taxes and assessments were levied against the entire property claimed to be owned by the petitioner as if the same were private property. The petitioner further states that she and her predecessors in title occupied and claimed said property as it now stands, and that her predecessors and grantors have held and possessed said premises adversely to the pretended title of The City of New York through its Department of Docks for over fifty years last past before making this petition, under claim of title in fee exclusive of any other right, and have occupied and had possession of said premises under said claim, and that in or about the year 1854 the then owners of the premises caused a fence to be placed along the easterly side of the property, and that the fence has been retained continuously since that time.

"Your Department transmitted a communication under date of April 2, 1906, to the Commissioner of the Department of Docks and Ferries, in which it was stated that before presenting the matter to the Corporation Counsel as to the legal feasibility of the proposition, and as to whether the interest of The City of New York in the property requested to be released was material or nominal and a cloud upon the title of the petitioner, that he furnish this office with such information as he may have at his disposal in relation to the locality in question, together with a diagram of the same showing the present high-water mark of the Hudson river at that point, and in reply thereto, under date of April 10, 1906, the Department of Docks and Ferries states:

"From the records of this Department it would appear that the applicant has title to the upland extending to the Randall high-water mark, and has been in possession of the area of land between the Randall line and the existing high-water line for upwards of twenty years. The surveys made by this Department in 1882 show the existence of a seven-story sugar house and other structures over the area sought to be released, and it is probable that such structures were erected thereat many years prior thereto.

"The records of the Commissioners of the Sinking Fund show that resolutions were adopted giving certain water grants between One Hundred and Fifty-eighth and One Hundred and Sixty-second streets, as follows:

"March 17, 1851, to Dennis Harris, between One Hundred and Fifty-eighth and One Hundred and Sixty-second streets, North river, at \$3 per running foot.

"December 13, 1852, to Sheppard Knapp, from One Hundred and Sixty-second to One Hundred and Sixty-fourth street, North river, at \$3 per running foot.

"November 8, 1858, to Plume & Lamont, from One Hundred and Sixtieth to One Hundred and Sixty-second streets, at \$5 per running foot.

"December 27, 1865, to Bartolome Blanco, from One Hundred and Fifty-eighth to One Hundred and Sixty-first streets, at \$50 per running foot.

"May 14, 1869, to William Wheelock, from One Hundred and Fifty-seventh to One Hundred and Fifty-ninth streets, at \$10 per running foot.

"None of these grants, however, appear to have been actually issued or entered into the books of the Comptroller's office, and under date of January 25, 1882, a resolution was adopted by the Commissioner of Docks requesting the Commissioners of the Sinking Fund to rescind and annul the resolutions heretofore adopted by them authorizing grants to be issued to the above-named parties, and to declare the grants under water so authorized to be made null and void and of no effect, the said grantees having failed to comply with the terms of said grants by the payment of the sums conditioned to be paid therefor. These resolutions were rescinded February 28, 1882.

"Under date of March 9, 1884, a communication was received from S. J. Storrs, offering to sell to the City the water front between One Hundred and Fifty-ninth and One Hundred and Sixty-second streets, North river, said proposition being declined, and the Secretary was directed to request the Counsel to the Corporation to take the necessary steps to obtain possession of that portion of the premises which belongs to the City.

"Under date of November 19, 1884, an opinion was received from the Corporation Counsel relative to the premises below high-water mark, which was then in possession of private parties, with the request that certain information be furnished preparatory to commencing suit to acquire possession of the premises in question.

"Under date of December 16, 1884, a search was made, a copy of which, together with a map of the premises in question, was transmitted to the Corporation Counsel.

"There are no records in the Department which show that any suit for ejectment or to place the City in possession of the premises has ever been begun. It might be stated that the City, through the Department of Docks and Ferries, does claim title to all ungranted land under water, but the question is somewhat involved in this case, in that the owners of the upland easterly of the Randall high-water line have been in possession of the filled-in area between the existing high-water mark and the Randall high-water line."

"I am requested to advise you whether the interest of The City of New York to this piece of property is material or simply nominal and a mere cloud upon the title of a private owner.

In reply to your communication I would state that it appears from the records of this office that in 1884 the then Counsel to the Corporation fully investigated the case in question and made certain requests for information to the Dock Department, concluding his communication as follows, to wit:

"Before instituting suit (if it should be deemed by you advisable to do so) I should like information upon the following points:

"First—What evidence exists that the premises are below original high water mark? Where is the evidence that high water mark, as shown on the diagram which was sent to me with your letter before mentioned, is identical with high water mark as existing in 1686, when the Dongan Charter was granted?

"Second—What evidence exists as to the possession that has been had of the premises in question, and as to whether the parties holding the same, or any of them, have claim to hold in subordination to the rights of the City?

"It seems to me that it is better to make investigations of this kind before beginning suit, than to begin suit first and afterwards discover the existence of the facts or a deficiency of evidence that will render success impossible."

In response to this communication, the Department of Docks transmitted to this office a copy of a search in relation to the said premises and a diagram of the same, but furnished no further information. The then Counsel to the Corporation, upon the receipt thereof, must have come to the conclusion that it was impossible to successfully maintain an action against the parties in possession of said premises, thus rendering the City liable, not alone to a judgment for possession of the premises in question, but mulcting the City in costs and damages for its alleged wrongful use and occupation.

In addition to the facts hereinbefore quoted, I have been furnished with affidavits made by Patrick B. Mangin and his wife Mary Mangin, from which it appears that said Patrick Mangin is 84 years old and that he married the said Mary Mangin in 1858, who, at the time, was in the employ of Mrs. Lamont, the former owner of the Lamont property situated at One Hundred and Fifty-eighth street and Hudson river, and extending to One Hundred and Sixty-second street, copy of which I inclose herewith.

These affidavits, in my judgment, furnish a prima facie case of possession and claim of title on the part of the petitioners, and their predecessors in title, adverse to the City, to said premises, for a period of over twenty years. Whatever title the City may have therefore acquired under the Dongan Charter in 1686 was divested from it by reason of such adverse possession.

It further appears from the photograph which has been inclosed with your communication that there existed in 1850 a refinery which was owned by Dennis Harris, and was built close to the then shore line, which, from the best information obtainable by me, occupied the premises concerning which you have written to me.

Upon the facts submitted with your communications and upon the affidavits obtained by this office and the records of the same, I am of the opinion that the City's interest in and to the premises for which a release is sought, constitutes merely a cloud upon the title of the petitioners, and that the Commissioners of the Sinking Fund would be justified in making a release of the same for such consideration, and upon such terms and conditions as to it seems meet and proper.

I herewith transmit, in addition to the affidavits hereinbefore referred to, the papers transmitted to me for my consideration.

Respectfully yours,

G. L. STERLING, Acting Corporation Counsel.

Resolved, That, pursuant to the provisions of section 205 of the amended Greater New York Charter, the Commissioners of the Sinking Fund, by unanimous vote, hereby authorize a release or quit-claim to Emily M. Roemer of all the right, title and interest of The City of New York in and to the following-described property, in the Borough of Manhattan:

Beginning at a point where the westerly side of the track of the Hudson River Railroad intersects the southerly line of One Hundred and Sixty-second street, and running thence southerly along the westerly side of said track four hundred and twenty-five feet; thence westerly and parallel with One Hundred and Sixtieth street to high-water mark of the Hudson river; thence northerly along high-water mark to the southerly line of One Hundred and Sixty-second street; thence easterly along the line last mentioned to the place of beginning; and also

Beginning at a point on the westerly side of the Hudson River Railroad distant northerly fifty feet from the northerly side of One Hundred and Sixtieth street; thence running westerly in a line parallel with One Hundred and Sixtieth street to the Hudson river high-water mark; thence along said high-water mark of the Hudson river to the northerly side of One Hundred and Fifty-eighth street; thence easterly along said northerly side of One Hundred and Fifty-eighth street to the easterly side of the Hudson River Railroad track; thence northerly along the easterly side of said railroad track five hundred and seventy (570) feet, and thence to the place of beginning, be the same more or less,

—the Corporation Counsel having certified, under date of June 1, 1906, that the City's interest in the property constitutes merely a cloud upon the title of the petitioners; and be it further

Resolved, That the interest of The City of New York in and to the same be and is hereby appraised at the nominal sum of \$1 and the expense of such release, examination, etc., be and is hereby fixed at \$200, to be paid by the petitioner, and evidence produced that all the taxes, assessments, water rates and sales against the property, which may be due and unpaid, have been paid before the execution and delivery of such release.

The report was accepted and the resolution unanimously adopted.

The Comptroller presented the following report and offered the following resolution relative to a sale at public auction of the interest of the City, which it has by virtue of a lease from the Supervisor of the Town of New Utrecht to the City of Brooklyn, which lease is recorded in the Register's office of the County of Kings, in Liber 1715, page 143 of Conveyances.

Petition of Charles W. Sanders.

June 7, 1906.

Hon. HERMAN A. METZ, Comptroller:

SIR—Charles W. Sanders in a verified petition under date of March 6, 1906, addressed to the Commissioners of the Sinking Fund, states that he is the owner of all that certain lot, piece or parcel of land, situate in the former Town of New Utrecht, now in the Borough of Brooklyn and County of Kings, City and State of New York, and known and designated by the assessment numbers 104 and 108 on the map of the Commissioners for the opening of Ninety-second street to the Shore road in the said Town of New Utrecht. That the petitioner derived title to said land by virtue of the last will and testament of Joshua C. Sanders, deceased, dated November 8, 1904, and that letters testamentary were duly issued to the petitioner out of the Surrogate's Court, New York County, on September 12, 1905, and that said letters are still in full force and unrevoked.

Further, that said Joshua C. Sanders derived title thereto by deed of the Mercantile Trust Company of the City of New York as executor, dated November 16, 1898, and recorded in the office of the Register of the County of Kings on December 2, 1898, in Liber 7, section 18, block 6103, page 504 of Conveyances.

The petitioner requests that the property owned by him be released by a resolution of the Commissioners of the Sinking Fund from the operation of a lease made to the Town of New Utrecht on September 7, 1886, which sale was for a period of one hundred years. The deed delivered to the Town of New Utrecht under this sale was made by Cornelius Fergusson, Supervisor of the said town, and was recorded in the Register's office of the County of Kings in Liber 1715 of Conveyances, page 143, which said lease was made for an unpaid assessment against said Lot No. 104 for \$4.26, and against said Lot No. 108 for the sum of \$3.84.

I find that the property under consideration became the property of the City of Brooklyn on the annexation of the Town of New Utrecht to the said city. The body having authority in the City of Brooklyn to dispose of this class of City property was the Common Council, that being the legislative body of the City, and upon the annexation of the City of Brooklyn into the Greater New York that power was divested, by the Amended Greater New York Charter, to the Commissioners of the Sinking Fund. By section 205 of the Charter of the Greater City, it is provided that the Commissioners of the Sinking Fund must sell City property at public auction for the highest marketable price, after due advertisement and appraisal, under the direction of said Board.

In accordance with this provision, it becomes necessary for the Commissioners of the Sinking Fund to appraise the City's interest in and to said lease for one hundred years. This might be determined by commuting an annual rental based upon the value of the property. It is my opinion that should the City receive the sums paid out by the former Town of New Utrecht, with interest on the sums to date, together with a sum sufficient to pay for the expenses which have been incurred on account of this unpaid assessment and sale thereof, such as advertisement, drawing and recording the deed, and further expenses now incurred by the sale of this property, under the section above mentioned, that the interests of The City of New York will be fully protected without hardship upon the owner of the property. This course has been pursued and adopted in various cases that have been acted upon by the Commissioners of the Sinking Fund, and I would respectfully recommend that the Commissioners of the Sinking Fund authorize a sale at public auction of all the right, title and interest of The City of New York in and to the following described property, which it has by virtue of a lease from Cornelius Fergusson, Supervisor of the Town of New Utrecht, to the City of Brooklyn, which lease, containing the property under discussion, together with other property, is recorded in the Register's Office of the County of Kings, in Liber 1715, page 143, of Conveyances:

All these lots situate in the former Town of New Utrecht, now in the Borough of Brooklyn, City and State of New York, known and designated by the assessment numbers 104 and 108 on the map of the Commissioners for the opening of Ninety-second street from the Shore road to Seventh avenue, in the former Town of New Utrecht, which was sold September 7, 1886, for one hundred years, to the Town of New Utrecht for the sum of \$8.10,

—and that the interest of the City of New York in and to the same be appraised at the sum of \$17.74, and in addition thereto, the purchaser to pay the auctioneer's fee and \$100 for the expense of examination, advertising, etc.

Respectfully submitted for approval,

MORTIMER J. BROWN,

Appraiser of Real Estate, Department of Finance.

Approved:

H. A. METZ, Comptroller.

Resolved, That, pursuant to the provisions of section 205 of the Amended Greater New York Charter, the Comptroller be and is hereby authorized and directed to sell at public auction, after due advertisement, for cash to the highest bidder, all the right, title and interest of The City of New York in and to the following described property, which it has by virtue of a lease from Cornelius Fergusson, Supervisor of the Town of New Utrecht, to the City of Brooklyn, which lease is recorded in the Register's office of the County of Kings, in Liber 1715, page 143, of Conveyances:

All those lots situate in the former Town of New Utrecht, now in the Borough of Brooklyn, City and State of New York, known and designated by the assessment numbers 104 and 108 on the map of the Commissioners for the opening of Ninety-second street from the Shore road to Seventh avenue, in the former Town of New Utrecht, which was sold September 7, 1886, for one hundred years to the Town of New Utrecht for the sum of \$8.10.

And be it further

Resolved, That the minimum or upset price for said land be and is hereby appraised and fixed at the sum of \$17.74; the purchaser in addition thereto to pay the auctioneer's fee and \$100 for the expense of examination, etc.

The report was accepted and the resolution unanimously adopted.

The Comptroller presented the following report and offered the following resolution, relative to a sale at public auction of the interest of the City, which it has by virtue of a lease from the Supervisor of the Town of Gravesend to the City of Brooklyn, on property situate on the northerly side of Surf avenue, between the westerly side of West Twenty-fourth street and the easterly side of West Twenty-third street, in the Borough of Brooklyn:

Petition of the Children's Aid Society.

June 9, 1906.

Hon. HERMAN A. METZ, Comptroller:

SIR—William Church Osborn, Esq., President of the Children's Aid Society, in a verified petition addressed to the Commissioners of the Sinking Fund, requests a release of certain property sold by the Supervisor of the former Town of Gravesend, now Thirty-first Ward in the Borough of Brooklyn, for an unpaid assessment for the opening of Surf avenue from Coney Island Point to land of Prospect Park and Coney Island Railroad, in the Town of Gravesend. The property is situated in the Thirty-first Ward of the Borough of Brooklyn, formerly a part of the Town of Gravesend, and known and designated upon the tax map as Lots Nos. 1 and 3 of Block 673, comprising all of Section 21, Block 7056, as shown on the land map of the County of Kings, except a strip of land conveyed by the petitioner to the New York and Coney Island Railroad, as shown on the diagram attached to the petition.

The property was sold at public auction by the Supervisor of the Town of Gravesend on January 11, 1893, for a term of one hundred years for an unpaid assessment, to wit, Assessment No. 32, for the opening of Surf avenue, from Coney Island Point to land of Prospect Park and Coney Island Railroad, in the Town of

Gravesend, assessed to the New York Children's Aid Society, and was bid in by the Town of Gravesend for the term of one hundred years for the sum of \$44.25; that thereafter the said premises and the interest of the Town of Gravesend therein was conveyed by William V. B. Bennett, Supervisor of the Thirty-first Ward of the City of Brooklyn, late of the Town of Gravesend, County of Kings and State of New York, to the City of Brooklyn, by a certain indenture of lease by deed, dated December 28, 1895, and recorded in Section 21, Liber 1 of Conveyances, page 496, and indexed in Block 7056 on the land map of the County of Kings, said deed containing a recital of the facts above stated in reference to the sale of said premises, conveying the premises for the term of one hundred years.

It was provided in the original resolution of the Board of Assessors that:

"If no person bid for any such parcel (at a sale held for such assessment) the supervisors shall bid in the same for a term of not less than one hundred years in the name and for the benefit of the town, and if not redeemed within two years thereafter he shall, as such Supervisor, execute such lease of conveyance to the town as purchaser, and file the same in the office of the Register of Kings County; if not redeemed within two years thereafter he may dispose of the same for the sum due, together with interest at 6 per cent. per annum from the date of sale."

The matter of the interest which The City of New York has by virtue of lease for the term of one hundred years from the Supervisor of the Town of Gravesend, whose title was derived from sales for unpaid assessments for certain public improvements, has been the subject of consideration by the Corporation Counsel in previous similar applications, and in an opinion bearing date June 28, 1900 (see Minutes Sinking Fund, July 24, 1900, in re application of Marcus B. Campbell), he quotes section 16 of the act of the Supervisor of the County of Kings, passed June 13, 1892, as bearing upon the time when such property could be redeemed from such sales (which was two years thereafter), and decides that such time is past, and further states

"The property under consideration became the property of the City of Brooklyn on the annexation of the Town of Gravesend to the City. The Board of Supervisors of the County of Kings was abolished by chapter 954 of the Laws of 1895. The body having authority in the City of Brooklyn to dispose of this class of property was the Common Council, that being the legislative body of the City, and no such power being vested in any other of the officers or departments thereof."

"By section 205 of the Charter of the Greater City, the power to sell the real estate of The City of New York is vested in the Board of Commissioners of the Sinking Fund. This section provides that the Board must sell City property at public auction for the highest marketable price, after due advertisement and appraisal, under the direction of said Board."

In accordance with this advice, it became necessary, in this instance, for the Commissioners of the Sinking Fund to appraise the City's interest in and to this lease for one hundred years. It is my opinion, however, that should the City receive the sums paid out by the former Town of Gravesend, with interest on the same to date, together with a sum sufficient to pay for the expenses which have been incurred on account of this unpaid assessment, such as the advertisement of sale, expenses of sale, drawing and recording of the deed and the further expense now incurred by the sale of this property, that the interest of The City of New York will be fully protected without hardship upon the property owner. This course has been pursued and adopted in all previous cases that have been acted upon by the Commissioners of the Sinking Fund.

I would therefore respectfully recommend that the Commissioners of the Sinking Fund authorize a sale at public auction of all the right, title and interest of The City of New York in and to property situated on the northerly side of Surf avenue, between the westerly side of West Twenty-fourth street and the easterly side of West Twenty-third street, in the Borough of Brooklyn, which it has by virtue of a lease from the Supervisor of the Town of Gravesend to the City of Brooklyn, which lease is dated December 28, 1895, and recorded in the Kings County Register's office on December 31, 1895, in section 21, liber 1, of Conveyances, page 496, and indexed under Block 7056, on the land map of the County of Kings, known as and by the number 32 upon the assessment roll for the opening of Surf avenue from Coney Island Point to land of Prospect Park and Coney Island Railroad in the Town of Gravesend, assessed to the New York Children's Aid Society, which was sold to the Town of Gravesend at a sale for unpaid assessments held January 11, 1893, for the sum of \$44.25 and which said property was leased to the City of Brooklyn, for a term of one hundred years; that the interest of The City of New York in and to the same be appraised at the sum of \$80.02, the purchaser to pay the auctioneer's fee and \$100 for the expense of examination, advertising, etc., but that this sale be not held until after the petitioner has furnished the Commissioners of the Sinking Fund with evidence by a certificate of the title company that it is the owner of the fee title of the property, subject only to this lease, and it shall also furnish evidence that all the taxes, assessments and water rates are paid, and further that the said deed shall contain a clause reserving to the City all the land included in Surf avenue, West Twenty-third and West Twenty-fourth streets, which will or would be necessary for the opening or widening thereof, together with all the right, title and interest in and to any awards that have been or may hereafter be made in any proceedings for such opening or widening as aforesaid.

Respectfully submitted for approval,

MORTIMER J. BROWN,

Appraiser of Real Estate, Department of Finance.

Approved:

H. A. METZ, Comptroller.

Resolved, That pursuant to the provisions of section 205 of the Amended Greater New York Charter, the Comptroller be and is hereby authorized and directed to sell at public auction, to the highest bidder, all the right, title and interest of The City of New York in and to property situated on the northerly side of Surf avenue, between the westerly side of West Twenty-fourth street and the easterly side of West Twenty-third street, in the Borough of Brooklyn, which it has by virtue of a lease from the Supervisor of the Town of Gravesend to the City of Brooklyn, which lease is dated December 28, 1895, and recorded in the Kings County Register's Office on December 31, 1895, in section 21, Liber 1, of Conveyances, page 496, and indexed under Block No. 7056 on the land map of the County of Kings, known as and by the number 32 upon the assessment roll for the opening of Surf avenue from Coney Island Point to land of Prospect Park and Coney Island Railroad in the Town of Gravesend assessed to the New York Children's Aid Society, which was sold to the Town of Gravesend at a sale for unpaid assessments held January 11, 1893, for the sum of \$44.25 and which said property was leased to the City of Brooklyn for a term of one hundred years; and be it further

Resolved, That the interest of The City of New York in and to the same be and is hereby appraised and fixed at the sum of \$80.02, the purchaser to pay in addition thereto the auctioneer's fee and \$100 for the expense of examination, advertising, etc. The sale is not to be held, however, until the petitioner has furnished the Commissioners of the Sinking Fund with evidence by a certificate of the title company that it is the owner of the fee title of the property, subject only to this lease, and evidence shall also be furnished that all the taxes, assessments and water rates have been paid. The deed is to contain a clause reserving to the City all the land included in Surf avenue, West Twenty-third and West Twenty-fourth streets, which will or would be necessary for the opening or widening thereof, together with all the right, title and interest in and to any awards that have been or may hereafter be made in any proceeding for such opening or widening as aforesaid.

The report was accepted and the resolution unanimously adopted.

The Comptroller presented the following statement and offered the following resolution relative to fines payable to the New York Society for the Prevention of Cruelty to Children, Brooklyn Society for the Prevention of Cruelty to Children, American Society for the Prevention of Cruelty to Animals, Medical Society of the County of New York, Dental Society of the State of New York and Anti-Police Society:

June 11, 1906.

Hon. HERMAN A. METZ, Comptroller:

SIR—The following fines imposed by the Court of General Sessions and the Court of Special Sessions, First and Second Divisions, have been collected at dates stated in May, 1906, and are payable pursuant to law, to the several societies named:

To New York Society for the Prevention of Cruelty to Children, section 5, chapter 122, Laws of 1876:

Court of Special Sessions, First Division.

| | | |
|---------|--------------------------|----------------|
| May 1. | Antonio Latello | \$75 00 |
| May 1. | William W. Ely | 100 00 |
| May 1. | Thomas Kiernan | 50 00 |
| May 8. | Ferdinando Carita | 35 00 |
| May 10. | Emilie Bremer | 25 00 |
| May 15. | Adolph Janner | 25 00 |
| May 15. | Abraham Felsenfeld | 35 00 |
| May 15. | Joseph Pericola | 35 00 |
| May 17. | Fred G. Wallace | 20 00 |
| May 22. | Louis Kaufman | 100 00 |
| May 29. | Thomas McCauley | 35 00 |
| May 31. | Pragio Peola | 35 00 |
| | | <hr/> \$570 00 |

To Brooklyn Society for the Prevention of Cruelty to Children, section 5, chapter 122, Laws of 1876:

Court of Special Sessions, Second Division.

| | | |
|---------|---------------------------------|---------|
| May 1. | Michael Young, Queens | \$10 00 |
| May 8. | Goodman Edelstein, Queens | 50 00 |
| May 18. | John Goodwin, Brooklyn | 10 00 |
| May 23. | Frank Bisby, Brooklyn | 100 00 |

City Magistrates' Court, Second Division.

| | | |
|---------|---|----------------|
| Apr. 5. | George Grover, First Division, Brooklyn | 5 00 |
| Apr. 6. | James Breen, Third Division, Queens | 2 00 |
| | | <hr/> \$177 00 |

To American Society for the Prevention of Cruelty to Animals, section 6, chapter 490, Laws of 1888:

Court of Special Sessions, First Division.

| | | |
|---------|---|----------------|
| May 2. | Leon Bassilli | \$15 00 |
| May 2. | George Hilton | 25 00 |
| May 2. | Martin Sweeney | 10 00 |
| May 2. | Tony Delvano | 10 00 |
| May 2. | Frank Wallace | 15 00 |
| May 2. | Tony Loungi | 20 00 |
| May 9. | George Schaefer | 25 00 |
| May 9. | Charles Perlmutter | 15 00 |
| May 9. | Clinton Jackson | 15 00 |
| May 9. | William Halliday, Jr. | 10 00 |
| May 9. | Peter Steinbrickner | 15 00 |
| May 9. | George Kuppis | 5 00 |
| May 9. | A. J. Kunkel | 5 00 |
| May 9. | Max Gerzoff | 25 00 |
| May 9. | Tony Wagner | 15 00 |
| May 9. | Barnet Levine (paid Warden, Work House) | 20 00 |
| May 18. | Samuel Davis (paid Warden, Work House) | 50 00 |
| May 23. | Peter Freidman | 20 00 |
| May 23. | Harry Bader | 10 00 |
| May 23. | William Kirkpatrick | 15 00 |
| May 23. | John Callaghan | 25 00 |
| May 23. | Abraham Langsner | 25 00 |
| May 23. | Louis Marcus | 15 00 |
| May 23. | William Kapler (paid Warden, City Prison) | 25 00 |
| | | <hr/> \$430 00 |

To Medical Society of the County of New York, section 153, chapter 398, Laws of 1895:

Court of Special Sessions, First Division.

| | | |
|---------|-----------------------|----------------|
| May 3. | Julius Benjamin | \$150 00 |
| May 18. | Milton D. Nicas | 100 00 |
| May 24. | John Justin | 150 00 |
| May 24. | Jane Endor | 100 00 |
| May 24. | George Elson | 50 00 |
| May 31. | Lena Staiber | 250 00 |
| | | <hr/> \$800 00 |

To Dental Society of the State of New York, section 169, "E" chapter 215, Laws of 1901:

Court of Special Sessions, First Division.

| | | |
|--------|-------------------------|----------------|
| May 2. | Julius Harris | \$50 00 |
| May 2. | Baldwin A. Krause | 50 00 |
| | | <hr/> \$100 00 |

To Anti-Policy Society, chapter 163, Laws of 1905:

Court of General Sessions.

| | | |
|--------|---------------------------|----------------|
| May 6. | Meyer Minz | \$50 00 |
| May 6. | Margaretha Fetscher | 50 00 |
| | | <hr/> \$100 00 |

All the above cases were prosecuted by the officers of the several societies to which fines are payable. The amount collected has been deposited to the credit of the Sinking Fund for the Payment of the Interest on the City Debt.

Respectfully,

F. W. SMITH, Chief Accountant and Bookkeeper.

Approved:

H. A. METZ, Comptroller.

Resolved, That warrants payable from the Sinking Fund for the Payment of the Interest on the City Debt be drawn in favor of the following-named societies for the amount of fines collected in Courts of General Sessions and the Court of Special Sessions, First and Second Divisions, in month of May, 1906, and payable to the said societies, pursuant to law:

| | |
|--|----------|
| New York Society for the Prevention of Cruelty to Children | \$570 00 |
| Brooklyn Society for the Prevention of Cruelty to Children | 177 00 |
| American Society for the Prevention of Cruelty to Animals | 430 00 |
| Medical Society of the County of New York | 800 00 |
| Dental Society of the State of New York | 100 00 |
| Anti-Policy Society | 100 00 |

Which resolution was unanimously adopted.

The Comptroller presented the following statement and offered the following resolution, relative to a transfer of \$520.03, to pay the claim of W. B. Tubby:

June 11, 1906.

Hon. HERMAN A. METZ, Comptroller:

SIR—Bills in favor of W. B. Tubby for \$126.67 and W. B. Tubby & Bro. for \$393.36, total, \$520.03, are now due and waiting payment for services rendered as architects in the matter of constructing and superintending the erection of buildings on the Wallabout Market lands, under contracts with the former City of Brooklyn, dated September 9, 1897, and with The City of New York, dated May 28, 1903.

Such claims under the original contracts were payable from the revenues of the Wallabout Market. These revenues, since consolidation, are payable into the Sinking Fund for the Redemption of the City Debt No. 1.

A resolution is herewith submitted to transfer from the Sinking Fund for the Redemption of the City Debt No. 1, an amount from the revenues of the Wallabout Market sufficient to pay the above claims.

Respectfully,

F. W. SMITH, Chief Accountant and Bookkeeper.

Approved:

H. A. METZ, Comptroller.

Resolved, That a warrant payable from the Sinking Fund for the Redemption of the City Debt No. 1, be drawn in favor of the Chamberlain for the sum of five hundred and twenty dollars and three cents (\$520.03), to be by him deposited in the City Treasury to credit of Wallabout Market, Borough of Brooklyn, Expenses for Designs and Superintendence of Construction of Buildings.

Which resolution was unanimously adopted.

The Comptroller presented the following statement and offered the following resolution, relative to the refunding of amounts overpaid for permits to build street vaults:

June 14, 1906.

Hon. HERMAN A. METZ, Comptroller:

SIR—The following applications for the refund of amounts overpaid for street vault permits are respectfully submitted, viz:

| | |
|---|------------|
| No. 979, estate of Peter Gilsey, northeast corner of Twenty-ninth street and Broadway | \$8 50 |
| No. 1040, John Williams, Nos. 536 to 542 West Twenty-seventh street.... | 2,124 60 |
| | <hr/> |
| | \$2,133 10 |

The first application is for refund of amount overpaid, as appears from certificate of a City Surveyor. The second applicant, as per affidavit, has not constructed nor does he intend to construct the vault, the permit for which has been surrendered and canceled.

Both refunds are certified by the Superintendent of Highways and approved by the Commissioner of Public Works and Acting President of the Borough of Manhattan.

The amounts paid were deposited in the Sinking Fund for the Redemption of the City Debt No. 1.

Respectfully,

J. S. BARRETT, Bookkeeper.

Approved:

F. W. SMITH, Chief Accountant and Bookkeeper.

Approved:

H. A. METZ, Comptroller.

Resolved, That warrants payable from the Sinking Fund for the Redemption of the City Debt No. 1, be drawn in favor of the following parties, refunding the amount overpaid by them severally, for permits to build street vaults in front of premises as per statement submitted:

| | |
|--|----------|
| Henry Gilsey, John Gilsey, executors, estate of Peter Gilsey, deceased | \$8 50 |
| John Williams | 2,124 60 |

Which resolution was unanimously adopted.

The following report was received from the Select Commission appointed by the Mayor, in the matter of rentals to be paid for piers in the Chelsea section on the North river:

New York, June 18, 1906.

Hon. GEORGE B. McCLELLAN, Mayor, Chairman of the Sinking Fund Commission:

SIR—The Committee appointed by you to report on the matter of leasing the piers in what is known as the Chelsea section, at a meeting held on June 13, unanimously resolved to recommend to the Sinking Fund Commission the leasing of the five northerly piers to the International Mercantile Marine, the three southerly piers to the Cunard Steamship Company (Ltd.), and the one remaining pier, No. 57, to the Compagnie Generale Transatlantique. The City to erect the necessary sheds as approved by the lessee, and the lease to contain the usual stipulation incorporated in the City leases of water front property, the City to do the necessary dredging to maintain the proper depth of water in the adjacent slips, the companies to do all necessary repairs to the property during the terms of the leases.

The term of lease to be for ten (10) years with privilege of two renewals of ten years each at an advance of 10 per cent for each renewal term over the previous term. The rental for the first term of the lease to be \$70,000 per annum for each of the piers with two sides available for wharfage, seven in all, and \$37,500 each per annum for the two piers with but one side available for wharfage.

The leases to be dated from the time when each pier shall be certified as being ready for occupancy by the Commissioner of Docks, and the leases of the piers now occupied by the above named companies to be surrendered to the City with their sheds and fixtures appertaining to same, all as may hereafter be directed by said Commissioner.

In making the above recommendation the Committee has considered carefully the various questions that arise in leasing water front property, has listened to the arguments of the representatives of the transatlantic lines in question who appeared personally before the Commission, and deem it to the best interests of the City and of the port that these leases be approved by the Sinking Fund Commission.

Respectfully submitted,

H. A. METZ,

Comptroller.

P. F. McGOWAN,

President of the Board of Aldermen.

A. FOSTER HIGGINS,

Chairman Committee on Shipping, Chamber of Commerce.

C. R. NORMAN,

President Maritime Association.

J. A. BENSEL,

Commissioner of Docks.

Mr. Franklin, representing the White Star, Red Star, Cunard and other steamship lines, appeared before the Board and was heard in connection with the rental to be charged for the renewal term.

Mr. A. Foster Higgins, Chairman of the Committee on Shipping of the Chamber of Commerce, was also heard in praise of the justice and generosity of the City in dealing with outside interests.

The report was accepted and the Comptroller offered the following resolution:

Resolved, That the Select Commission appointed by the Mayor to examine into the question of fixing the rental of the piers in the so-called Chelsea Improvement on the North river, between Bloomfield street and Twenty-second street, Borough of Manhattan, and report such recommendations as it may deem proper, be discharged, and that the thanks of the Board be extended to Mr. A. Foster Higgins, Chairman,

Committee on Shipping, Chamber of Commerce, and Mr. C. R. Norman, President of the Maritime Association of the Port of New York, for their valuable assistance in the matter, and that a copy of the resolution be sent to each.

Which was unanimously adopted.

The following communication was received from the Commissioner of Docks, recommending leases of the piers in the Chelsea Section on the North river to the International Mercantile Marine Company, Cunard Steamship Company, Limited, and Compagnie Generale Transatlantique, in accordance with the recommendations of the Select Commission appointed by the Mayor (see report on page):

June 19, 1906.

N. TAYLOR PHILLIPS, Esq., *Secretary, Sinking Fund Commission:*

SIR—Referring to the report of the Chelsea Pier Commissioners, dated June 18, 1906, as Commissioner of Docks, I am of the opinion that the interests of the City would be best served by granting the following leases, in accordance with section 825 of the Greater New York Charter:

(a) To the International Mercantile Marine Company, of the following described property:

Lot No. 1—Pier (new) 58, at or near the foot of West Sixteenth street, North river, including the lateral platform at the inshore end of said pier, extending from a point midway between Piers (new) 57 and 58 to a point midway between Piers (new) 58 and 59, at a rental of \$70,000 per annum.

Lot No. 2—Pier (new) 59, at or near the foot of West Eighteenth street, North river, together with the lateral platform extending from a point midway between Piers (new) 58 and 59 to a point midway between Piers (new) 59 and 60, at a rental of \$70,000 per annum.

Lot No. 3—Pier (new) 60, at or near the foot of West Nineteenth street, North river, together with the bulkhead extending from a point 125 feet south of the southerly side of said pier to a point 125 feet north of the northerly side of said pier, and the new made land extending inshore in front of said bulkhead a distance of 50 feet, at a rental of \$70,000 per annum.

Lot No. 4—Pier (new) 61, at or near the foot of West Twenty-first street, together with the bulkhead extending from a point 125 feet south of the southerly side of said pier to a point 125 feet north of the northerly side of said pier, and the new made land extending inshore a distance of 50 feet in front of said bulkhead, at a rental of \$70,000 per annum.

Lot No. 5—Pier (new) 62, at or near the foot of West Twenty-second street, North river (except the northerly side of said pier occupied by the ferry slips, ferry structures, etc., of the Central Railroad Company of New Jersey), together with the bulkhead commencing at the inshore end of the property leased by The City of New York to the Central Railroad Company of New Jersey on the prolongation of the southerly side of West Twenty-second street and extending along the said prolongation of the southerly side of West Twenty-second street in an easterly direction 181.96 feet, and thence extending southerly along the westerly line of the marginal street, wharf or place a distance of 169 feet, more or less, to a point midway between Piers (new) 61 and 62, North river, together with the new made land extending inshore in front of said bulkhead a distance of 50 feet, at a rental of \$37,500 per annum.

(b) To the Compagnie Generale Transatlantique, of the following described property:

Lot No. 1—Pier (new) 57, at or near the foot of West Fifteenth street, North river, including the lateral platform at the inshore end of said pier, extending from a point midway between Piers (new) 56 and (new) 57 to a point midway between Piers (new) 57 and 58, North river, at a rental of \$70,000 per annum.

(c) To the Cunard Steamship Company, Limited, of the following described property:

Lot No. 1—Pier (new) 56, at or near the foot of West Fourteenth street, North river, including the lateral platform at the inshore end of said pier, extending from a point 150 feet south of the southerly side of said Pier (new) 56 to a point 125 feet north of the northerly side of said pier, at a rental of \$70,000 per annum.

Lot No. 2—Pier (new) 54, at or near the foot of West Thirteenth street, North river, including the lateral platform at the inshore end of said pier, extending from a point 125 feet south of the southerly side of said pier to a point 150 feet north of the northerly side of said pier, at a rental of \$70,000 per annum.

Lot No. 3—The inner 497 feet of Pier (new) 53, at or near the foot of Little West Twelfth street, including the platform at the inshore end of said pier, extending from the southerly side of said pier to a point 125 feet south of the southerly side of Pier (new) 54, North river, at a rental of \$22,466.36 per annum.

Lot No. 4—The outer 328 feet of Pier (new) 53, at or near the foot of Little West Twelfth street, North river, except the "L" on the southerly side of the outer end of said pier. As the outer 328 feet of said pier is at present leased to T. G. & W. R. Patten until April 1, 1911, the lease of said 328 feet of the outer end of said pier to the Cunard Steamship Company shall not commence nor shall any rental be due from said company for the same until the expiration or sooner termination of said lease to T. G. & W. R. Patten. Upon the expiration or sooner termination of said Patten lease, rental from the Cunard Steamship Company for the entire length of Pier (new) 53, North river, including the platform at the inshore end thereof shall be due at the rate of \$37,500 per annum. The lease of said Pier (new) 53 shall terminate at the same time as that of Pier (new) 54, North river.

All of the above described property, as shown on a plan approved by the Commissioners of the Sinking Fund June 14, 1897, and April 29, 1904.

The City of New York shall erect sheds upon the piers, platforms, bulkheads and new made land above described, in accordance with a design to be approved by the lessees, said sheds to contain the various appliances necessary for the conduct of the business of said lessees, substantially in accordance with those now in use upon piers occupied by the said lessees under leases from The City of New York, and the right to use and occupy said sheds during the term of the lease by the lessee shall be included in the lease of the premises above described.

Rentals under the leases shall commence from the date when each lot, as above described, or portion thereof, shall be certified as being ready for occupancy by the Commissioner of Docks, and the leases of the property now occupied by the said lessees surrendered to the City, with the sheds and fixtures appurtenant to same; all as may hereafter be directed by said Commissioner of Docks; the leases to continue for a term of ten years (except in the case of Pier (new) 53, North river, when the term shall be as hereinbefore provided); the lessee to have the privilege of two renewal terms of ten years each; rental for the first term to be that specified above in connection with each particular lot, and the rental for each renewal term to be ten per cent. advance on the rental for the preceding term.

The City to do the necessary dredging to maintain a proper depth of water in the slips adjacent to said wharf property.

The lessee to make all necessary repairs to the property during the term of the lease, and to do such painting to the structures thereon as may be necessary to preserve the same in good repair and condition.

The remaining terms and conditions of the lease to be similar to those contained in leases of wharf property now used by this Department.

Very respectfully, your obedient servant,

J. A. BENSEL, Commissioner.

In connection therewith the Comptroller offered the following resolution:

Resolved, That the Commissioners of the Sinking Fund hereby approve of and consent to the execution by the Commissioner of Docks, of the following leases:

1. To the International Mercantile Marine Company.

Lot No. 1—Pier (new) 58, at or near the foot of West Sixteenth street, North river, including the lateral platform at the inshore end of said pier, extending from a point midway between Piers (new) 57 and 58, to a point midway between Piers (new) 58 and 59, at a rental of seventy thousand dollars (\$70,000) per annum.

Lot No. 2—Pier (new) 59, at or near the foot of West Eighteenth street, North river, together with the lateral platform extending from a point midway between Piers (new) 58 and 59, to a point midway between Piers (new) 59 and 60, at a rental of seventy thousand dollars (\$70,000) per annum.

Lot No. 3—Pier (new) 60, at or near the foot of West Nineteenth street, North river, together with the bulkhead extending from a point 125 feet south of the southerly side of said pier to a point 125 feet north of the northerly side of said pier, and the new made land extending inshore in front of said bulkhead a distance of 50 feet, at a rental of seventy thousand dollars (\$70,000) per annum.

Lot No. 4—Pier (new) 61, at or near the foot of West Twenty-first street, together with the bulkhead extending from a point 125 feet south of the southerly side of said pier to a point 125 feet north of the northerly side of said pier, and the new made land extending inshore a distance of 50 feet in front of said bulkhead, at a rental of seventy thousand dollars (\$70,000) per annum.

Lot No. 5—Pier (new) 62, at or near the foot of West Twenty-second street, North river (except the northerly side of said pier, occupied by the ferry slips, ferry structures, etc., of the Central Railroad Company of New Jersey), together with the bulkhead commencing at the inshore end of the property leased by The City of New York to the Central Railroad Company of New Jersey, on the prolongation of the southerly side of West Twenty-second street, and extending along the said prolongation of the southerly side of West Twenty-second street in an easterly direction, 181.96 feet, and thence extending southerly along the westerly line of the marginal street, wharf or place a distance of 169 feet, more or less, to a point midway between Piers (new) 61 and 62, North river, together with the new made land extending inshore in front of said bulkhead a distance of 50 feet, at a rental of thirty-seven thousand five hundred dollars (\$37,500) per annum.

2. To the Compagnie Generale Transatlantique.

Lot No. 1—Pier (new) 57, at or near the foot of West Fifteenth street, North river, including the lateral platform at the inshore end of said pier, extending from a point midway between Piers (new) 56 and 57 to a point midway between Piers (new) 57 and 58, North river, at a rental of seventy thousand dollars (\$70,000) per annum.

3. To the Cunard Steamship Company, Limited.

Lot No. 1—Pier (new) 56, at or near the foot of West Fourteenth street North river, including the lateral platform at the inshore end of said pier extending from a point 150 feet south of the southerly side of said Pier (new) 56, to a point 125 feet north of the northerly side of said pier, at a rental of seventy thousand dollars (\$70,000) per annum.

Lot No. 2—Pier (new) 54, at or near the foot of West Thirteenth street, North river, including the lateral platform at the inshore end of said pier, extending from a point 125 feet south of the southerly side of said pier to a point 150 feet north of the northerly side of said pier, at a rental of seventy thousand dollars (\$70,000) per annum.

Lot No. 3—The inner 497 feet of Pier (new) 53, at or near the foot of Little West Twelfth street, including the platform at the inshore end of said pier extending from the southerly side of said pier to a point 125 feet south of the southerly side of Pier (new) 54, North river, at a rental of twenty-two thousand four hundred and sixty-six dollars and thirty-six cents (\$22,466.36) per annum.

Lot No. 4—The outer 328 feet of Pier (new) 53, at or near the foot of Little West Twelfth street, North river, except the "L" on the southerly side of the outer end of said pier. As the outer 328 feet of said pier is at present leased to T. G. and W. R. Patten until April 1, 1911, the lease of said 328 feet of the outer end of said pier to the Cunard Steamship Company shall not commence nor shall any rental be due from said company for the same until the expiration or sooner termination of said lease to T. G. and W. R. Patten. Upon the expiration or sooner termination of said Patten lease, rental from the Cunard Steamship Company for the entire length of Pier (new) 53, North river, including the platform at the inshore end thereof shall be due at the rate of thirty-seven thousand five hundred dollars (\$37,500) per annum. The lease of said Pier (new) 53 shall terminate at the same time as that of Pier (new) 54, North river.

All of the above-described property as shown on a plan approved by the Commissioners of the Sinking Fund, June 14, 1897, and April 29, 1904.

The City of New York to erect sheds upon the piers, platforms, bulkheads and new made land above described in accordance with a design to be approved by the lessees, said sheds to contain the various appliances necessary for the conduct of the business of said lessees, substantially in accordance with those now in use upon piers occupied by the said lessees under leases from The City of New York, and the right to use and occupy said sheds during the term of the lease by the lessee shall be included in the lease of the premises above described.

Rentals under the leases shall commence from the date when each lot, as above described, or portion thereof, shall be certified as being ready for occupancy, by the Commissioner of Docks, and the leases of the property now occupied by the said lessees surrendered to the City with the sheds and fixtures appurtenant to same; all as may hereafter be directed by said Commissioner of Docks; the leases to continue for a term of ten years (except in the case of Pier (new) 53, North river, when the term shall be as hereinbefore provided); the lessee to have the privilege of two renewal terms of ten years each; rental for the first term to be that specified above in connection with each particular lot, and the rental for each renewal term to be ten per cent. advance on the rental for the preceding term.

The City to do the necessary dredging, to maintain a proper depth of water in the slips adjacent to said wharf property.

The lessee to make all necessary repairs to the property during the term of the lease, and to do such painting to the structures erected thereon as may be necessary to preserve the same in good repair and condition.

The remaining terms and conditions of the lease to be similar to those contained in leases of wharf property now used by the Department of Docks and Ferries.

Which was adopted by the following vote:

Affirmative—The Mayor, the Comptroller, the Chamberlain and Acting President of the Board of Aldermen.

Present and not voting—Chairman of the Finance Committee, Board of Aldermen.

The following communication was received from the Commissioner of Docks, requesting authority to proceed with the work of building the sheds on the Chelsea Section piers and to employ an architect to lay out the general design of the structures:

NEW YORK, June 18, 1906.

Hon. GEO. B. McCLELLAN, Mayor, and Chairman of the Sinking Fund Commission:

SIR—I beg to recommend that the Commissioner of Docks be directed to proceed with the work of building the sheds on the Chelsea Section piers and that he be allowed to employ the professional services of an architect to lay out the general design of these structures, the cost of such architectural services not to exceed, however, the sum of fifteen thousand dollars.

Very respectfully, your obedient servant,

J. A. BENSEL, Commissioner.

In connection therewith the Comptroller presented the following report and offered the following resolution:

June 18, 1906.

I heartily concur with the suggestion of the Commissioner of Docks and Ferries, and would recommend that the Commissioners of the Sinking Fund authorize the request.

CHANDLER WITHINGTON,
Chief Engineer, Department of Finance.

Approved:

H. A. METZ, Comptroller.

Resolved, That the Commissioner of Docks be and is hereby authorized to proceed with the work of building the sheds on the piers in the Chelsea Section on the North river, and to employ the professional services of an architect to lay out the general designs of the structures, the cost of which architectural services is not to exceed, however, the sum of fifteen thousand dollars (\$15,000).

Which was adopted by the following vote:

Affirmative—The Mayor, the Comptroller, the Chamberlain and Acting President of the Board of Aldermen.

Present and not voting—The Chairman of the Finance Committee, Board of Aldermen.

The following communication was received from the Commissioner of Docks, recommending a lease of Pier (new) 28, East river, together with the bulkhead between Piers (new) 27 and 28, East river, to the Joy Steamship Company.

NEW YORK, June 13, 1906.

N. TAYLOR PHILLIPS, Esq., Secretary, Commissioners of the Sinking Fund:

SIR—I beg to advise that I am of the opinion that the interests of the City would best be served by a lease to the Joy Steamship Company, who have made application therefor, of Pier (new) 28, East river, together with the bulkhead between Piers (new) 27 and 28, for ten years, commencing from the date said bulkhead is completed and ready for occupancy, with privilege of a renewal term of ten years, the rental for the first term to be at the rate of \$42,000 per annum, and the rental for the renewal term to be at an advance of 10 per cent. over the rental for the first term. The lessee shall have the privilege of erecting and maintaining shed upon said pier, but not upon the bulkhead.

The remaining terms and conditions of the lease to be similar to those contained in leases of wharf property now used by this Department.

Very respectfully, your obedient servant,

J. A. BENSEL, Commissioner.

In connection therewith the Comptroller presented the following report:

June 18, 1906.

I consider the rental just and reasonable, and have no objection to offer against the lease being made as recommended by the Commissioner of Docks and Ferries.

CHANDLER WITHINGTON,
Chief Engineer, Department of Finance.

Approved:

H. A. METZ, Comptroller.

Hon. Edward B. LaFetra, representing the Enterprise Transportation Company, was heard at length in opposition to the proposed lease.

Hon. Edward M. Grout, representing the Joy Steamship Company, was also heard.

The Dock Commissioner, who was present, was interrogated by the Board in regard to the matter. Discussion followed.

The Comptroller offered the following resolution:

Resolved, That the Commissioners of the Sinking Fund hereby approve of and consent to the execution by the Commissioner of Docks of a lease to the Joy Steamship Company, of Pier (new) 28, East river, together with the bulkhead between Piers (new) 27 and 28, for a term of ten years, commencing from the date said bulkhead is completed and ready for occupancy, with the privilege of a renewal term of ten years; the rental for the first term to be at the rate of \$42,000 per annum, and the rental for the renewal term to be at an advance of ten per cent. (10 per cent) over the rental for the first term; the lessor to have the privilege of erecting and maintaining a shed upon said pier, but not upon the bulkhead.

The remaining terms and conditions of the lease to be similar to those contained in leases of wharf property now used by the Department of Docks and Ferries, and as recommended by the Commissioner of Docks in communication dated June 13, 1906.

Which resolution was unanimously adopted.

The following communication was received from the Department of Taxes and Assessments, relative to a renewal of the lease of premises at No. 51 Chambers street, Borough of Manhattan:

June 13, 1906.

Honorable Commissioners of the Sinking Fund of The City of New York:

DEAR SIRS—I am directed to request the renewal of the lease of the premises, No. 49 Chambers street, Borough of Manhattan, occupied by the Surveyor of this Department, which lease, it is understood, terminated on May 1 last. It is suggested that such renewal be taken for one year only, in the possibility that more suitable provision may be made for the Surveyor's Department within that time.

Yours respectfully,

C. ROLAND TYNG, Secretary.

In connection therewith the Comptroller presented the following report and offered the following resolution:

June 15, 1906.

Recommended that the lease of rooms Nos. 26 to 30, on the fourth floor of the building No. 51 Chambers street, Borough of Manhattan, be renewed for a period of one year from May 1, 1906, at an annual rental of \$3,435, payable quarterly, otherwise upon the same terms and conditions as contained in the existing lease. Lessor, Emigrant Industrial Savings Bank.

Respectfully submitted for approval,

MORTIMER J. BROWN,
Appraiser of Real Estate, Department of Finance.

Approved:

H. A. METZ, Comptroller.

Resolved, That the Comptroller be and is hereby authorized and directed to execute a renewal of the lease to the City of rooms Nos. 26, 27, 28, 29 and 30, and exclusive use of the hallway as now inclosed, in the Emigrant Industrial Savings Bank Building, No. 51 Chambers street, Borough of Manhattan, for the use of the Department of Taxes and Assessments, for a term of one year from May 1, 1906, at an annual rental of three thousand four hundred and thirty-five dollars (\$3,435), payable quarterly, otherwise upon same terms and conditions as contained in the existing lease; lessor, Emigrant Industrial Savings Bank; the Commissioners of the Sinking Fund deeming the said rent fair and reasonable, and that it would be for the interests of the City that such lease be made.

The report was accepted and the resolution unanimously adopted.

The following communication was received from the Commissioner of Docks, requesting authority to make and serve upon the owners of land under water required for the improvement of the water front in the vicinity of Fordham road and the Harlem river, an offer to purchase the same for the sum of \$17,000:

Hon. HERMAN A. METZ, Comptroller:

May 22, 1906.

SIR—Under date of February 5, 1906, I addressed a communication to N. Taylor Phillips, Secretary, Commissioners of the Sinking Fund, stating that this Department desired to acquire the land under water for the improvement of the water front in the vicinity of Fordham road and Harlem river, Borough of The Bronx, which new plan was adopted by the Department of Docks and Ferries on March 28, 1905, and approved by the Commissioners of the Sinking Fund, April 5, 1905, and requesting that a resolution be adopted by the Commissioners of the Sinking Fund authorizing me as Commissioner of Docks to make and serve upon the owner or owners an offer of \$17,000, the assessed valuation for the year 1906 for the purchase of same. I stated in said communication that notwithstanding the statement made by the Corporation Counsel as to the doubt in the ownership of the property, inasmuch as no money would be paid by the City unless title to the property is shown to the satisfaction of the Corporation Counsel to be not now vested in the City, I see no objection to making said offer. In my opinion this will be a proper procedure for me to follow in acquiring the premises in question, and reiterate that such permission should be given. I return herewith papers and map left at this office by Thomas F. Byrnes, Esq., Appraiser of Real Estate.

Very respectfully, your obedient servant,

J. A. BENSEL, Commissioner.

In connection therewith the Comptroller presented the following report and offered the following resolution:

June 18, 1906.

Hon. HERMAN A. METZ, Comptroller:

SIR—The Commissioners of the Sinking Fund at their meeting, held February 21, 1906, referred back to the Commissioner of Docks the matter of the acquisition of land under water for the improvement of the water front in the vicinity of Fordham road and the Harlem river, in the Borough of The Bronx, which new plan was adopted by the Department of Docks and Ferries on March 28, 1905, and approved by the Commissioners of the Sinking Fund April 5, 1905, the Commissioner of Docks having requested in a communication under date of February 5, 1906, that a resolution be adopted by the Commissioners of the Sinking Fund authorizing him to make and serve upon the owner or owners an offer of \$17,000 for the purchase of the same.

The property is known as Lot No. 100, in Block 3242, section 11, volume 10, and contains 68,085 square feet. The tax maps give the area as slightly less, or about 67,275 square feet. The property is assessed for the year 1906 at \$17,000 in the name of the Fordham Dock Company. The owners offer through their brokers, L. J. Phillips & Co., to sell to the City at private sale.

In a supplemental communication under date of May 22, 1906, the Commissioner of the Department of Docks and Ferries again requests authority from the Commissioners of the Sinking Fund to make and serve upon the owner or owners an offer of \$17,000, the assessed valuation for the year 1906, of the property, for the purchase of the same, and further states that notwithstanding the statement made by the Corporation Counsel as to the doubt in the ownership of the property, inasmuch as no money would be paid by the City unless title to the property is shown to the satisfaction of the Corporation Counsel to be not now vested in the City, that he sees no objection to the offer.

I would therefore respectfully recommend that the Commissioners of the Sinking Fund adopt a resolution that pursuant to the provisions of section 822 of the Amended Greater New York Charter, the Commissioner of the Department of Docks and Ferries be authorized to make and serve upon the owner or owners of land required for the improvement of the water front in the vicinity of Fordham road and the Harlem river, Borough of The Bronx, which new plan was adopted by the Department of Docks and Ferries on March 28, 1905, approved by the Commissioners of the Sinking Fund on April 5, 1905, an offer to purchase the same for the sum of \$17,000, and in the event of the said offer not being accepted, the Commissioner of Docks and Ferries be authorized to direct the Corporation Counsel to take legal proceedings to acquire the property as further provided in said section.

Respectfully submitted for approval,

THOMAS F. BYRNES,
Appraiser of Real Estate, Department of Finance.

Approved:

H. A. METZ, Comptroller.

Resolved, That, pursuant to the provisions of section 822 of the Amended Greater New York Charter, the Commissioners of the Sinking Fund hereby authorize the Commissioner of Docks to make and serve upon the owner or owners of land required for the improvement of the water front in the vicinity of Fordham road and the Harlem river, Borough of The Bronx, the new plan for which was adopted by the Department of Docks and Ferries March 28, 1905, and approved by the Commissioners of the Sinking Fund April 5, 1905, an offer to purchase the same for the sum of \$17,000, and in the event of such offer not being accepted the Commissioner of Docks be and is hereby authorized to direct the Corporation Counsel to take legal proceedings to acquire the property, as further provided in said section. The report was accepted and the resolution unanimously adopted.

The following communication was received from the Commissioner of Docks, transmitting for approval a map for the improvement of the water front of The City of New York on Gowanus Bay and New York Bay, from the northerly line of Twenty-eighth street to the centre line of Sixty-first street, South Brooklyn, in the Borough of Brooklyn:

May 31, 1906.

N. TAYLOR PHILLIPS, Esq., Secretary, Commissioners of the Sinking Fund:

SIR—I transmit herewith a plan prepared by this Department and this day adopted by the Commissioner of Docks, for the improvement of the water front of The City of New York on Gowanus Bay and New York Bay, from the northerly line of Twenty-eighth street to the centre line of Sixty-first street, South Brooklyn, in the Borough of Brooklyn.

I am directed by the Commissioner to recommend that the plan be approved by the Commissioners of the Sinking Fund.

Yours respectfully,

CHARLES J. FARLEY,
Assistant and Acting Secretary.

BROOKLYN, June 8, 1906.

The Honorable the Commissioners of the Sinking Fund:

GENTLEMEN—At a meeting of your Commission on Tuesday, June 5, your attention was personally directed by me to a conflict of plans for the development of the water front embraced within the limits of lands acquired for the purpose of a whole-sale public market in the Eighth Ward of this Borough, as laid out by the Department of Docks and Ferries in a plan presented to the Sinking Fund, and as proposed in the plan which was then in readiness and which is now presented for your consideration.

At the meeting stated his Honor the Mayor directed that full consideration should be given to the necessities of the development of the market improvement before the adoption of the said plan of the Department of Docks, and I beg to state that in the accompanying plan for the market very full study has been given to the necessities not only of the community to be served by the two new piers, one of which is to carry a recreation pier, but that the needs of the Department of Docks and Ferries have been allowed for by retreating from the southerly property line of the market a distance of 45 feet, and an ample slip for two ferryboats of the largest size will be thus provided mostly within the area of the market property. After considering the plan of the market which I present and the necessity for the transfer ferry slip, as located, it will be seen from the accompanying tracing, which accurately outlines the conflicting proposition of the Department of Docks and Ferries, that the plan of the latter Department would very seriously interfere with the future and necessary development of this market property.

It is intended to co-operate and further the efforts of the Department named to the greatest possible extent in developing these great projects, and at this time I am arranging to secure the requisite filling from convenient sources in the Borough for the improvement of the Dock Department property, as well as of the market site, and I believe that a full consideration of the plan for the market will result in the modification necessary in the plan presented for the general improvement from Twenty-eighth street to Sixty-second street.

Yours very truly,

BIRD S. COLER,
President of the Borough of Brooklyn.

In connection therewith the Comptroller presented the following report and offered the following resolution:

June 19, 1906.

Hon. HERMAN A. METZ, Comptroller:

SIR—Hon. J. A. Bense, Commissioner, Department of Docks and Ferries, in communication under date of May 31, 1906, submits to the Commissioners of the Sinking Fund for approval, a plan prepared by the Department of Docks and adopted by the Commissioner, for the improvement of the waterfront of The City of New York on Gowanus and New York Bays, from the northerly line of Twenty-eighth street to the centre line of Sixty-first street, South Brooklyn, in the Borough of Brooklyn, and asks the approval of the Commissioners of the Sinking Fund to the same.

I would state that, while as far as I can see at present, this plan is practically complete, some contingencies may arise in the occupancy of the proposed piers by steamship companies, etc., that may require in the future some changes.

I would also state that the suggestions made by the Hon. Bird S. Coler, President of the Borough of Brooklyn, have been added to and are fully covered in the plan as presented.

I therefore have no objections to offer to the approval of the plan.

Respectfully,

CHANDLER WITHINGTON, Chief Engineer.

Approved:

H. A. METZ, Comptroller.

Resolved, That the Commissioners of the Sinking Fund hereby approve of the plan for improving the waterfront and harbor of The City of New York, between Twenty-eighth street and Sixty-first street, South Brooklyn, in the Borough of Brooklyn, made and adopted by the Commissioner of Docks, in accordance with law, May 31, 1906, transmitted with communication dated May 31, 1906.

The report was accepted and the resolution unanimously adopted.

The following communication was received from the Commissioner of Docks, transmitting for approval amended new plans for the improvement of the waterfront at and near the foot of Whitehall street, East river, Borough of Manhattan:

NEW YORK, May 28, 1906.

N. TAYLOR PHILLIPS, Esq., Secretary, Commissioners of the Sinking Fund:

SIR—I transmit herewith in duplicate a map showing an amendment of the new plan for the improvement of the water front at and near the foot of Whitehall street, East river, Borough of Manhattan. A technical description of the amendment is as follows:

"The proposed amendment to the amended new plan made by the Board of Docks, November 3, 1899, and approved by the Commissioners of the Sinking Fund December 6, 1899, and by the Commissioner of Docks April 26, 1905, and approved by the Commissioners of the Sinking Fund May 10, 1905, consists in establishing an area for proposed ferry improvements, bounded and described as follows:

"Beginning at a point in the bulkhead line established in 1905, where a line drawn perpendicular with the westerly prolongation of the northerly line of South street at a distance of 305.44 feet westerly from the northeasterly corner of Whitehall and South streets intersects the same, and running thence easterly and along the bulkhead line, established in 1905, and along the bulkhead line established in 1899 to a point in said bulkhead line, where a line drawn parallel with and 55 feet westerly from the westerly line of Pier 4, East river, intersects the same;

"Thence southerly and along said parallel line to the pierhead line, established by the Secretary of War in 1890;

"Thence westerly and along the pierhead line, established by the Secretary of War in 1890, and also still westerly along the pierhead line, as modified by the Secretary of War in 1904, to the southerly prolongation of the easterly side of the new easterly pier of the Whitehall Ferry terminal;

"Thence northerly and along said prolongation and along the easterly side of said easterly pier of the new Whitehall Ferry terminal to the point or place of beginning."

The City having municipalized and now operating the ferry from the foot of Whitehall street to Staten Island, and being actively engaged in making preparations for the municipal operation of the ferry running to the foot of Thirty-ninth street, South Brooklyn, it has become necessary to lay out a new ferry system, taking in all of the water front used for ferry purposes at that point, in order that in the future development of the property the improvement might be considered as a whole; in this connection attention is called to the fact that it is calculated to run three separate and distinct ferries from the present terminal of the Staten Island Ferry at Whitehall street, viz., one to St. George, one to Port Richmond, and one to Stapleton. It is, therefore, necessary to add another ferry slip to the two which are now assigned for the service to St. George; a consideration of this additional slip makes it compulsory to extend the area of water front devoted to the Staten Island Ferry, and the only point where such extension can be provided for is at the space adjacent to Pier (old) 3, East river.

The new plan is therefore submitted providing for a new location of ferry slips to be used by the Thirty-ninth Street Ferry, occupying the site of Pier (old) 3. The future development of this section of the water front under this plan will allow, when finally completed, the building of two slips for the Thirty-ninth Street Ferry, three slips for the Staten Island Ferry, and two slips for the South and Hamilton Avenue ferries, all of which are now accommodated, and which will be further expanded by the addition of the slips as stated above.

The amended plan transmitted herewith has this day been adopted by me, and is submitted for the approval of the Commissioners of the Sinking Fund.

Very respectfully, your obedient servant,

J. A. BENSEL, Commissioner.

In connection therewith the Comptroller presented the following report and offered the following resolution:

June 19, 1906.

Hon. HERMAN A. METZ, Comptroller:

SIR—Hon. J. A. Bense, Commissioner, Department of Docks and Ferries, in communication under date of May 28, 1906, transmits for approval by the Commissioners of the Sinking Fund, a map showing an amendment of the new plan for the improvement of the water front at and near the foot of Whitehall street, East river, Borough of Manhattan.

I would report that the previous layouts within this section included piers and slips, which it is proposed to do away with, and to devote the entire area for "Municipal Ferry" purposes.

I have no objection to make to the amended plan as proposed, and would suggest that the Commissioners of the Sinking Fund approve the amended plan for the improvement to the water front at and near the foot of Whitehall street, East river, Borough of Manhattan.

Respectfully,

CHANDLER WITHINGTON, Chief Engineer.

Approved:

H. A. METZ, Comptroller.

Resolved, That the Commissioners of the Sinking Fund hereby approve of the amended new plans for the improvement of the water front at and near the foot of Whitehall street, East river, Borough of Manhattan, made and adopted by the Commissioner of Docks, May 28, 1906, and transmitted with communication dated May 28, 1906.

The report was accepted and the resolution unanimously adopted.

The Comptroller presented the following report and offered the following resolution, relative to a sale, at public auction, of Lot No. 28, in Block 4127, Section 13, in the Borough of Brooklyn, being a small gore of land on the southerly side of Ridgewood avenue, between Richmond and Chestnut streets:

June 16, 1906.

Hon. HERMAN A. METZ, Comptroller:

SIR—Frederick W. Rourke, in a verified petition under date of April 26, 1906, addressed to the Commissioners of the Sinking Fund, offers to purchase the property known as Lot No. 28, in Block 4127, Section 13, in the Borough of Brooklyn, from the City.

The property was acquired in a proceeding by the former City of Brooklyn, entitled "In the matter of the opening of Ridgewood avenue, from the easterly line of Map B to the City line," and the City of Brooklyn bought from one Emily Holmes her entire lot of land on Richmond street for the sum of \$600, dividing the same into two portions, \$506.40 for the land now actually used as Ridgewood avenue and \$93.60 for the piece mentioned and described in paragraph 2 of the petition, which is desired to be purchased.

The property is a small gore of land on the southerly side of Ridgewood avenue, between Richmond and Chestnut streets. The gore consists of about 584 square feet and has a frontage on Ridgewood avenue of upwards of 94 feet. Both Ridgewood avenue and Richmond street are asphalted.

The petitioner offered the sum of \$250 for the property, but after further negotiations with his representative, he now offers the sum of \$500, and agrees to bid that sum if the property is disposed of at public auction. This price is, in my opinion, a fair appraisal value, in view of the fact that the property could not be used by any other person than an adjoining owner, on account of its size.

I would respectfully recommend that the Commissioners of the Sinking Fund, pursuant to section 205 of the Greater New York Charter, sell the following described property in the Borough of Brooklyn:

Beginning at a point on the southerly side of Ridgewood avenue distant 56 feet 10 inches easterly from the intersection of the southerly line of Ridgewood avenue with the easterly line of Richmond street, and running thence easterly along the southerly side of Ridgewood avenue 94 feet 5 1/8 inches to the centre line of the block; thence southerly along the centre line of the block 12 feet 5 3/4 inches; thence westerly in a straight line 93 feet 7 3/4 inches to the point or place of beginning.

—at public auction at a minimum or upset price of \$500 upon the following terms and conditions:

The highest bidder will be required to pay 10 per cent. of the amount of bid; together with the auctioneer's fee, at the time of sale; 90 per cent. upon the delivery of the deed, which shall be thirty days from the date of the sale.

The Comptroller may at his option resell the property if the successful bidder shall fail to comply with the terms of sale, and the persons failing to comply therewith will be held liable for any deficiency which may result from such resale.

Respectfully submitted for approval,

MORTIMER J. BROWN,

Appraiser of Real Estate, Department of Finance.

Approved:

H. A. METZ, Comptroller.

Resolved, That pursuant to the provisions of section 205 of the Amended Greater New York Charter, the real estate belonging to The City of New York known as Lot No. 28, in Block 4127, Section 13, in the Borough of Brooklyn, bounded and described as follows:

"Beginning at a point on the southerly side of Ridgewood avenue distant 56 feet 10 inches easterly from the intersection of the southerly line of Ridgewood avenue with the easterly line of Richmond street, and running thence easterly along the southerly side of Ridgewood avenue 94 feet 5 1/8 inches to the centre line of the block; thence southerly along the centre line of the block 12 feet 5 3/4 inches; thence westerly in a straight line 93 feet 7 3/4 inches to the point or place of beginning."

—be sold for the highest marketable price at public auction, after public advertisement, at a minimum or upset price, which is hereby fixed at \$500, and the Comptroller is hereby authorized to take the necessary steps for making such sale upon the following terms and conditions:

The highest bidder will be required to pay 10 per cent. of the amount of bid, together with the auctioneer's fee, at the time of sale; 90 per cent. upon the delivery of the deed, which shall be thirty days from the date of the sale.

The Comptroller may at his option resell the property if the successful bidder shall fail to comply with the terms of sale, and the persons failing to comply therewith will be held liable for any deficiency which may result from such resale.

The report was accepted and the resolution unanimously adopted.

The following communication was received from the Department of Street Cleaning, relative to a renewal of the lease of premises at No. 86 Fulton street, Borough of Brooklyn:

NEW YORK, June 13, 1906.

Hon. GEORGE B. MCCLELLAN, Mayor, Chairman, Board of Sinking Fund Commissioners:

SIR—I request the consent and approval of your Board, pursuant to section 541 of the Charter, for a renewal of the lease from L. J. Cunningham, residing at No. 491 State street, Brooklyn, of the store and basement of premises No. 86 Fulton street, Brooklyn, beginning the 1st day of June, 1906, and ending the 1st day of May, 1909, otherwise upon the same terms and conditions as contained in the lease which expired on the 1st inst.

Respectfully,

JOHN MCG. WOODBURY, Commissioner.

In connection therewith the Comptroller presented the following report and offered the following resolution:

June 16, 1906.

Recommended that the lease of the store and basement of the premises No. 86 Fulton street, Borough of Brooklyn, be renewed for a period from June 1, 1906, to May 1, 1909, at an annual rental of \$300, payable quarterly, otherwise upon the same terms and conditions as contained in the existing lease. Lessor, L. J. Cunningham.

Respectfully submitted for approval,

MORTIMER J. BROWN,

Appraiser of Real Estate, Department of Finance.

Approved:

H. A. METZ, Comptroller.

Resolved, That the Commissioners of the Sinking Fund hereby approve of and consent to the execution by the Commissioner of Street Cleaning, of a renewal of the lease to the City, from L. J. Cunningham, of the store and basement of premises No. 86 Fulton street, Borough of Brooklyn, for a period from June 1, 1906, to May 1, 1909, at a rental of \$300 per annum, payable quarterly, otherwise upon the same terms and conditions as contained in the existing lease; the Commissioners of the Sinking Fund deeming the said rent fair and reasonable, and that it would be for the interests of the City that such lease be made.

The report was accepted and the resolution unanimously adopted.

Adjourned.

N. TAYLOR PHILLIPS, Secretary.

DEPARTMENT OF EDUCATION.

Board of Education,
Park Avenue and Fifty-ninth Street,
New York, May 31, 1906.

In compliance with section 1546 of the Greater New York Charter, I beg leave to inform you that the Board of Education has entered into contracts with the following-named contractors during the week commencing May 28, 1906:

| Contractor and Address. | Sureties and Address. |
|---|--|
| Benjes & Stiefel, No. 86 First avenue..... | Aetna Indemnity Company, No. 68 William street. |
| Jas. Fay's Son, No. 101 West Sixty-sixth street..... | National Surety Company, No. 346 Broadway; Title Guarantee and Surety Company, No. 277 Broadway. |
| J. P. Hansen, No. 752 Sixth avenue..... | Title Guarantee and Surety Company, No. 277 Broadway. |
| Hugh McLean, No. 426 West Forty-second street..... | National Surety Company, No. 346 Broadway. |
| Tolmie & Kerr, No. 205 West Thirtieth street..... | National Surety Company, No. 346 Broadway. |
| The Manhattan Supply Company, Jay and Greenwich streets..... | National Surety Company, No. 346 Broadway. |
| Schoverling, Daly & Gales, Broadway and Duane street..... | The Metropolitan Surety Company, No. 38 Park row. |
| American School Furniture Company, No. 19 West Eighteenth street..... | American Surety Company, No. 100 Broadway. |
| John Auer & Sons, No. 957 Broadway, Brooklyn..... | The Metropolitan Surety Company, No. 38 Park row; American Surety Company, No. 100 Broadway. |
| Hahn & O'Reilly, No. 3311 Third avenue..... | Title Guarantee and Surety Company, No. 277 Broadway, City. |
| Wm. H. Wright & Son, No. 2668 Broadway..... | Title Guarantee and Surety Company, No. 277 Broadway, City. |
| John Wanamaker, Broadway and Ninth street..... | American Surety Company, No. 100 Broadway. |
| United Heating Company, R. V. Edell and Jas. McGuinness as sureties, No. 63 Fifth avenue..... | The Metropolitan Surety Company, No. 38 Park row. |

A. EMERSON PALMER, Secretary, Board of Education.

DEPARTMENT OF EDUCATION.

Board of Education,
Park Avenue and Fifty-ninth Street,
New York, June 14, 1906.

The Board of Education has entered into contracts with the following-named contractors during the week commencing June 11, 1906:

| Contractor and Address. | Sureties and Address. |
|--|---|
| Frederick Pearce Company, No. 18 Rose street..... | American Bonding Company, No. 32 Nassau street. |
| George Hildebrand, No. 38 Park row..... | American Bonding Company, No. 32 Nassau street; Metropolitan Surety Company, No. 38 Park row. |
| Richard E. Henningham, No. 1 Madison avenue..... | American Bonding Company, No. 32 Nassau street; Metropolitan Surety Company, No. 38 Park row. |
| Peter Kieran, No. 15 East Two Hundred and Eighteenth street..... | American Bonding Company, No. 32 Nassau street; Metropolitan Surety Company, No. 38 Park row. |
| Slatington Slate Company, No. 181 Broadway..... | National Surety Company, No. 346 Broadway. |
| Frank Dobson, No. 319 East Fifty-third street..... | National Surety Company, No. 346 Broadway. |
| J. M. Knopp, No. 222 Columbus avenue..... | National Surety Company, No. 346 Broadway. |
| James Fay's Son, No. 101 West Sixty-sixth street..... | Title Guaranty and Surety Company, No. 277 Broadway. |
| William J. Olvany, No. 177 Christopher street..... | Title Guaranty and Surety Company, No. 277 Broadway. |
| Otto Metz, No. 22 East Twenty-first street..... | Title Guaranty and Surety Company, No. 277 Broadway. |

A. EMERSON PALMER, Secretary, Board of Education.

BOARD OF ELECTIONS.

Meeting of the Board of Elections, held Tuesday, June 12, 1906, at 12 o'clock m. Present—Commissioners Voorhis, Page, Maguire and Dady. The minutes of the meeting of the Board, held on the 31st ult., were read and approved.

The following communications were received and disposed of as stated, viz.:

From Horace G. Tennant, Second Deputy Secretary of State, three communications, two dated the 7th inst., and one the 8th inst., requesting to be furnished with certain information in relation to the books and documents which will be required for use at the next general election. Referred to the President for answer.

From H. de B. Parsons, Secretary, New York State Voting Machine Commission, dated the 5th inst., in relation to the voting machines which have been approved by said Commission for use in this State. Filed.

From Joseph Haag, Secretary, Board of Estimate and Apportionment, dated the 11th inst., in relation to the preparation and transmittal of departmental estimates of expenditures for the year 1907, and giving copy of a resolution adopted by the said Board on the 25th ult. in relation thereto. Referred to the Chief Clerk of the Board, to prepare and submit such estimate to the Board for its consideration.

From Joseph Haag, Secretary, Board of Estimate and Apportionment, undated, transmitting copy of resolution adopted by said Board in relation to an adjournment thereof from July 6, 1906, to September 14, 1906. Filed.

From Hon. Jacob Brenner, Chairman, Executive Committee, Kings County Republican Committee dated the 4th inst., requesting to be advised in relation to the law governing the erection of election districts. Filed, having been answered by the President.

From E. W. Estes, General Manager, Great Bear Spring Water Company, dated the 1st inst., submitting proposal for furnishing drinking water to the Board. Filed.

From the Chief Clerk of the Board and the Chief Clerks of the Manhattan, The Bronx, Brooklyn, Queens and Richmond Borough offices, reporting in relation to the attendance of the clerical force in their respective offices during the weeks ending June 2 and 9, 1906. Filed.

From the Chief Clerk of the Board and the Chief Clerks of the Manhattan, The Bronx, Queens and Richmond Borough offices, reporting in relation to the telephone calls made from their respective offices during the month of May, 1906. Referred to the Chief Clerk of the Board.

The following bills were approved and ordered to be transmitted to the Comptroller for payment, viz.:

| | |
|---|----------|
| Eagle Warehouse and Storage Company, storage..... | \$103 34 |
| Catherine T. Cunningham | 20 00 |
| International Time Recording Company, time clock..... | 68 60 |
| Wm. B. Stambaugh, repair clock..... | 7 75 |

Total \$199 69

The Board then adjourned.

CHARLES B. PAGE, Secretary.

BOARD OF ELECTIONS.

Meeting of the Board of Elections, held Friday, June 15, 1906, at 12 o'clock m. Present—Commissioners Voorhis, Page, Maguire and Dady.

The reading of the minutes of the meeting of the Board, held on the 12th inst., was dispensed with.

The following communications were received and disposed of as stated, viz.:

From Horace G. Tennant, Second Deputy Secretary of State, dated the 13th inst., requesting to be furnished with certain information in relation to the books and documents which will be required for use at the next general election. Referred to the President for answer.

ments which will be required for use at the next general election. Referred to the President for answer.

From N. Taylor Phillips, Deputy Comptroller, dated the 1st inst., monthly statement showing the unexpended balances remaining to the credit of the Board out of its appropriations for 1906. Referred to the Chief Clerk of the Board for comparison and filing.

From P. J. Scully, City Clerk, copy of the report of the Aldermanic Committee on Laws and Legislation in relation to the resolution referred to it recommending the adoption of voting machines by the Board of Elections for use in the Twenty-seventh Assembly District, New York County, at the next general election. Laid on the table.

From Lester S. Pulsifer, Assistant Chief Clerk, office of the City Commissioners, Philadelphia, Pa., dated the 8th inst., requesting to be informed in relation to the ballot boxes used at elections in New York City. Referred to the President for answer.

From John S. Fillmore, two communications, dated the 1st and 8th inst., respectively, in relation to exhibiting a Dean ballot machine before the Board. Filed.

On motion, the following resolution was unanimously adopted, viz.:

Resolved, That the compensation of Joseph Oppenheimer, a Clerk in the service of the Board of Elections, and assigned to duty in the branch office of the Board, in the Borough of Brooklyn, be and is hereby fixed and determined to be, until otherwise ordered, at the rate of \$1,500 per annum, to take effect June 1, 1906.

The Board then adjourned.

CHARLES B. PAGE, Secretary.

BOARD OF ELECTIONS.

Meeting of the Board of Elections, held Tuesday, June 19, 1906, at 12 o'clock m. Present—Commissioners Voorhis, Page, Maguire and Dady.

The reading of the minutes of the meeting of the Board, held on the 15th inst., was dispensed with.

The following communications were received and disposed of as stated, viz.:

From P. J. Scully, City Clerk, copies of two resolutions adopted by the Board of Aldermen on the 5th inst., and approved by the Mayor on the 12th inst., allowing to all employees of The City of New York who are exempt Firemen or Veterans of the Spanish War, a specified leave of absence to attend, respectively, the annual convention of the Firemen's Association and the State Encampment of the United Spanish War Veterans, to be held during the month of August, 1906. Ordered on file, and the Chief Clerks of the Board to be directed to comply therewith.

From R. D. Tolman, dated Worcester, Mass., June 16, 1906, requesting to be informed what style of ballot boxes are used at elections in The City of New York. To be answered and filed.

From the Chief Clerk of the Board and the Chief Clerks of The Bronx, Brooklyn, Queens and Richmond Borough offices, dated the 17th inst., and the Chief Clerk of the Manhattan Borough office, dated the 18th inst., reporting in relation to the attendance of the clerical force in their respective offices during the preceding work. Filed.

The following subpoena was received and filed, having been complied with, viz.:

From the Committee on Privileges and Elections of the Board of Aldermen of The City of New York, directing the production of the register of electors used at the last general election in the Sixteenth Election District of the Ninth Assembly District, Kings County, before the said Committee on the 15th inst., in the contest of James Lanigan for the seat in the Board of Aldermen now held by Michael J. Monahan, of the Fifty-fourth Aldermanic District.

The following resolution was unanimously adopted, viz.:

Resolved, That the President of the Board of Elections be and is hereby authorized to number the election districts in the Seventeenth Assembly District, Kings County, in conformity with law and as far as practicable in compliance with the desires of the executive members of the Democratic and Republican parties in said district.

The Board then adjourned.

CHARLES B. PAGE, Secretary.

BOARD OF ELECTIONS.

At a meeting of the Board of Elections of The City of New York, held at its headquarters office, No. 107 West Forty-first street, Borough of Manhattan, at 12 o'clock m., on Tuesday, June 26, 1906.

Present—Commissioners Voorhis (President), Page (Secretary), Maguire and Dady. The minutes of the meetings of the Board held on the 12th, 15th and 19th inst. were read and approved.

The following communications were received and disposed of as stated, viz.:

From Horace G. Tennant, Second Deputy Secretary of State, dated the 25th inst., in relation to the number heretofore given him of Election Districts in Kings County and the number books of challenge affidavits required for use in New York City. Filed.

From Rev. F. H. Edwards, Jamaica, L. I., dated the 25th inst., submitting a proposition to rent from the Board the premises at the corner of Smith and Canal streets, in said village, for the use of the A. M. E. Zion Church as a place of worship. Referred to the Board of Sinking Fund Commissioners.

From James McNeill, dated the 25th inst., requesting to be informed in relation to the printing of Assembly and other district maps. To be answered and filed.

From F. A. Spencer, Secretary, Commission on Salaries and Grades, appointed by the Board of Estimate and Apportionment, two communications, each dated the 15th inst., requesting to be furnished with certain information in relation to the grades, salaries and titles of positions in the service of the Board, etc. Referred to the Chief Clerk of the Board for a compliance thereof and communications filed.

From the Chief Clerk of the Board and the Chief Clerks of The Bronx, Brooklyn, Queens and Richmond borough offices, dated the 23d inst., and the Chief Clerk of the Manhattan borough office, dated the 25th inst., reporting in relation to the attendance of the clerical force in their respective offices during the preceding week. Filed.

Subpoenas requiring the production of certain records in the offices of the Board before the Court of General Sessions in certain criminal actions pending before said Court, and certain other records before the Aldermanic Committee on Privileges and Elections, in the contest of Patrick A. Burke for the seat in the Board of Aldermen now held by John J. Callahan, of the Thirteenth District, were received and ordered on file, having been complied with.

The following bills were approved and ordered to be transmitted to the Finance Department for payment, viz.:

| | |
|--|-------------------|
| Morgan & Bros., storage..... | \$237 50 |
| A. B. Yetter, storage..... | 137 50 |
| Manhattan Storage and Warehouse Company, storage..... | 125 00 |
| Manhattan Storage and Warehouse Company, storage..... | 125 00 |
| Eagle Warehouse and Storage Company, storage..... | 96 44 |
| August Belmont & Co., storage..... | 60 00 |
| North Side Storage Warehouse Company, storage..... | 50 58 |
| Catherine T. Cunningham, storage..... | 10 00 |
| Wm. B. Stambaugh, winding and regulating time stamp clocks | 5 50 |
| E. Belcher Hyde, maps..... | 154 50 |
| Alex. M. Ross, sundry expenses..... | 6 45 |
| | <u>\$1,008 47</u> |

The payrolls for the month of June, 1906, for amounts as below stated were approved and ordered to be transmitted to the Municipal Civil Service Commission for certification and thence to the Comptroller for payment, viz.:

| | |
|---|-------------------|
| Commissioners | \$1,666 64 |
| Clerks and employees of the Board | 1,641 63 |
| Manhattan Borough Clerks | 1,574 98 |
| Brooklyn Borough Clerks | 1,370 81 |
| The Bronx Borough Clerks | 404 16 |
| Queens Borough Clerks | 345 82 |
| Richmond Borough Clerks | 216 66 |
| | <u>\$7,220 70</u> |

The following resolutions were adopted, viz.:

Resolved, That the Board of Commissioners of the Sinking Fund of The City of New York be and hereby is requested to approve of and authorize the leasing for the uses and purposes of a branch office of the Board of Elections in the Borough of Brooklyn, as provided for by chapter 95, section 11, of the Laws of 1901, from David G. Leggett, of Brooklyn, for a term of four years and nine months, from August 1, 1906, certain rooms or offices situate on the fourth floor of the building Nos. 40, 42, 44 Court street, Borough of Brooklyn, and known as the Temple Bar Building, said rooms being numbered on the diagram of said building as 405 to 410 inclusive, fronting about 51 feet on Court street and 87 feet on Joralemon street, containing about 3,090 square feet floor space, at a rental for said premises during the period from August 1, 1906, to May 1, 1907, of \$2,896.88, being at the annual rate of \$1.25 per square foot floor space for said period, and at an annual rental for the remainder of the term of the lease, to wit: from May 1, 1907, to May 1, 1911, of \$4,500, which rents are to be payable quarterly, viz.: on the first days of November, February, May and August of each year of the lease, the lessor to furnish all necessary heat, light, water, toilet, elevator and janitor service at his cost and expense, keeping the premises at all times in a cleanly and tenantable condition for the comfortable use and occupancy thereof by the lessee and its employees.

Resolved, That the Board of Commissioners of the Sinking Fund of The City of New York be and hereby is requested to approve of and authorize the leasing for the uses and purposes of a branch office of the Board of Elections of The City of New York, in the Borough of Queens, as provided for by chapter 95, section 11, of the Laws of 1901, from William Richenstein, for a term of four years and nine months from August 1, 1906, at a rental of eight hundred dollars per annum, payable quarterly, viz.: on the first days of November, February, May and August, the front portion of the third floor of No. 51 Jackson avenue, Long Island City (being about 25 feet wide by 97 feet deep, and equivalent to about 2,425 square feet floor measurement), including the exclusive use of the toilet room and appurtenances opening into the lobby or central portion of said third floor, together with the occupation and use of about 800 square feet of space in the front portion of the cellar of said building, with an access thereto by stairway from the sidewalk of Jackson avenue, the lessor to furnish and supply sufficient heat and water at all times to make said premises comfortable for use and occupancy, and to cause the described premises and entrance and halls leading thereto to be satisfactorily cleaned and kept clean at all times at his cost and expense during the term of the lease.

On motion, the following preamble and resolution was adopted, viz.:

Whereas, By the provisions of chapter 431, Laws of 1906, of the State of New York, the territory within The City of New York has been divided and constituted into Senatorial Districts, having different territory and boundary lines from those heretofore established and existing; and

Whereas, Pursuant to the provisions of section 3 of said statute, the Board of Aldermen of The City of New York have divided such Senatorial Districts within The City of New York into Assembly Districts, with different territory and boundary lines from those heretofore established and existing, thereby making necessary the division of the said Assembly Districts into Election Districts, different in territory, boundaries and numbers from those last heretofore established; therefore be it

Resolved, Pursuant to the provisions of section 8, chapter 909, of the Laws of the State of New York, as amended, the several Assembly Districts within The City of New York as recently created, be and hereby are divided by the Board of Elections of The City of New York into Election Districts, with boundary lines and numbers as appear on the accompanying maps hereto attached and placed on file, and as further appears on the descriptive boundary lines herein set forth, to wit:

COUNTY OF NEW YORK.

BOROUGH OF MANHATTAN.

First Assembly District.

To consist of twenty-four election districts, bounded and described as follows:

The First Election District is bounded by and within Rector street, Broadway, Whitehall street, East river, Hudson river, Governor's, Ellis and Bedloe's islands, Hudson river, Morris street and Greenwich street.

The Second Election District is bounded by and within Liberty street, Broadway, Rector street, Greenwich street, Morris street and Hudson river.

The Third Election District is bounded by and within Warren street, Broadway, Liberty street and Hudson river.

The Fourth Election District is bounded by and within Beach street, Greenwich street, Hubert street, Hudson street, North Moore street, West Broadway, White street, Broadway, Warren street and Hudson river.

The Fifth Election District is bounded by and within Canal street, Hudson street, Hubert street, Greenwich street, Beach street and Hudson river.

The Sixth Election District is bounded by and within Watts street, Sullivan street, Canal street, Varick street, Lighthouse street and Hudson street.

The Seventh Election District is bounded by and within Dominick street, Varick street, Broome street, Sullivan street, Watts street and Hudson street.

The Eighth Election District is bounded by and within Spring street, Varick street, Dominick street, Hudson street, Canal street and Greenwich street.

The Ninth Election District is bounded by and within Charlton street, Macdougall street, Vandam street, Varick street, Spring street and Hudson street.

The Tenth Election District is bounded by and within Vandam street, Macdougall street, Spring street, Sullivan street, Broome street and Varick street.

The Eleventh Election District is bounded by and within Spring street, Broadway, Grand street and Sullivan street.

The Twelfth Election District is bounded by and within Grand street, Broadway, White street, West Broadway, North Moore street, Hudson street, Lighthouse street, Varick street, Canal street and Sullivan street.

The Thirteenth Election District is bounded by and within Spring street, Marion street, Centre street, Grand street, Mott street, Canal street and Broadway.

The Fourteenth Election District is bounded by and within Canal street, Mulberry street, Bayard street, Baxter street, Worth street and Broadway.

The Fifteenth Election District is bounded by and within Worth street, Centre street, Pearl street, Park row and Broadway.

The Sixteenth Election District is bounded by and within Worth street, Park row, Pearl street and Centre street.

The Seventeenth Election District is bounded by and within Bayard street, Bowery, Park row, Worth street, Mulberry street, Park street and Mott street.

The Eighteenth Election District is bounded by and within Canal street, Bowery, Bayard street, Mott street, Park street, Mulberry street, Worth street, Baxter street, Bayard street and Mulberry street.

The Nineteenth Election District is bounded by and within the west side of Chrystie street, from Canal street to Division street, Division street, Bowery and the north and south sides of Bayard street, from Bowery to Chrystie street.

The Twentieth Election District is bounded by and within south side of Canal street, from Bowery to Chrystie street, and the east side of Bowery, from Bayard to Canal street.

The Twenty-first Election District is bounded by and within Hester street, Chrystie street, Canal street and Bowery.

The Twenty-second Election District is bounded by and within Grand street, Elizabeth street, Hester street, Bowery, Canal street and Mott street.

The Twenty-third Election District is bounded by and within Broome street, Bowery, Hester street, Elizabeth street, Grand street and Mott street.

The Twenty-fourth Election District is bounded by and within Spring street, Elizabeth street, Broome street, Mott street, Grand street, Centre street and Marion street.

Second Assembly District.

To consist of twenty-two election districts, bounded and described as follows:

The First Election District is bounded by and within Wall street, William street, Pearl street, Coenties slip, East river, Whitehall street and Broadway.

The Second Election District is bounded by and within Fulton street, William street, Wall street and Broadway.

The Third Election District is bounded by and within Spruce street, Gold street, Ferry street, Peck slip, East river, Coenties slip, Pearl street, William street, Fulton street, Broadway and Park row.

The Fourth Election District is bounded by and within New Chambers street, Madison street, Roosevelt street, Oak street, Pearl street, Ferry street, Gold street, Spruce street and Park row.

The Fifth Election District is bounded by and within Roosevelt street, Madison street, New Chambers street and Park row.

The Sixth Election District is bounded by and within Oliver street, Madison street, Roosevelt street and Park row.

The Seventh Election District is bounded by and within Oliver street, Oak street, James street, Cherry street, Roosevelt street and Madison street.

The Eighth Election District is bounded by and within Roosevelt street, Cherry street, James slip, Water street, Roosevelt street, East river, Peck slip, Pearl street and Oak street.

The Ninth Election District is bounded by and within Catharine slip, East river, Roosevelt street, Water street, James slip, James street, Oak street, Oliver street and Cherry street.

The Tenth Election District is bounded by and within Monroe street, Mechanics' alley, Cherry street, Market slip, East river, Catharine slip and Catharine street.

The Eleventh Election District is bounded by and within Catharine street, Cherry street, Oliver street and Park row.

The Twelfth Election District is bounded by and within Madison street, Market street, Monroe street and Catharine street.

The Thirteenth Election District is bounded by and within Henry street, Market street, Madison street and Catharine street.

The Fourteenth Election District is bounded by and within Henry street, Pike street, Monroe street and Market street.

The Fifteenth Election District is bounded by and within Henry street, Clinton street, Madison street and Pike street.

The Sixteenth Election District is bounded by and within Madison street, Rutgers street, Cherry street, Jefferson street, East river, Market slip, Cherry street, Mechanics' alley, Monroe street and Pike street.

The Seventeenth Election District is bounded by and within Madison street, Clinton street, Monroe street, Jefferson street, Cherry street and Rutgers street.

The Eighteenth Election District is bounded by and within a diagonal line from Madison street to Montgomery street, south side of Montgomery street from Henry street to Monroe street, Monroe street and Clinton street.

The Nineteenth Election District is bounded by and within Division street, Montgomery street, north and south sides of Henry street from Montgomery street to Clinton street, and east side Clinton street from Madison street to Division street.

The Twentieth Election District is bounded by and within Grand street, Ridge street, Division street and Clinton street.

The Twenty-first Election District is bounded by and within Rivington street, Ridge street, Grand street and Clinton street.

The Twenty-second Election District is bounded by and within Stanton street, Ridge street, Rivington street and Clinton street.

Third Assembly District.

To consist of twenty-nine election districts, bounded and described as follows:

The First Election District is bounded by and within Charlton street, Hudson street, Spring street, Greenwich street, Canal street and Hudson river.

The Second Election District is bounded by and within West Houston street, Varick street, King street, Hudson street, Charlton street and Hudson river.

The Third Election District is bounded by and within Clarkson street, Varick street, West Houston street and Hudson river.

The Fourth Election District is bounded by and within Bleeker street, Hancock street, West Houston street, Varick street and Carmine street.

The Fifth Election District is bounded by and within West Houston street, Congress street, King street and Varick street.

The Sixth Election District is bounded by and within King street, Macdougall street, Charlton street and Hudson street.

The Seventh Election District is bounded by and within West Houston street, Sullivan street, Spring street, Macdougall street, King street and Congress street.

The Eighth Election District is bounded by and within Bleeker street, Thompson street, West Houston street and Hancock street.

The Ninth Election District is bounded by and within West Third street, Broadway, West Houston street, Thompson street, Bleeker street and Macdougall street.

The Tenth Election District is bounded by and within West Houston street, Broadway, Spring street and Sullivan street.

The Eleventh Election District is bounded by and within East Houston street, Mott street, Prince street, Mulberry street, Spring street and Broadway.

The Twelfth Election District is bounded by and within Prince street, Bowery, Broome street, Elizabeth street, Spring street and Mulberry street.

The Thirteenth Election District is bounded by and within Grand street, Chrystie street, Hester street and Bowery.

The Fourteenth Election District is bounded by and within Rivington street, Chrystie street, Grand street and Bowery.

The Fifteenth Election District is bounded by and within Stanton street, Chrystie street, Rivington street and Bowery.

The Sixteenth Election District is bounded by and within Second street, Second avenue, Chrystie street, Stanton street and Bowery.

The Seventeenth Election District is bounded by and within East Houston street, Bowery, Prince street and Mott street.

The Eighteenth Election District is bounded by and within East Fourth street, Bowery, East Houston street and Broadway.

The Nineteenth Election District is bounded by and within East Fourth street, Second avenue, Second street and Bowery.

The Twentieth Election District is bounded by and within East Fifth street, Second avenue, East Fourth street and Bowery.

The Twenty-first Election District is bounded by and within East Fourteenth street, Fourth avenue, Bowery, East Fourth street and Broadway.

The Twenty-second Election District is bounded by and within East Fourteenth street, Third avenue and Fourth avenue.

The Twenty-third Election District is bounded by and within Sixth street, Second avenue, Fifth street and Bowery.

The Twenty-fourth Election District is bounded by and within Seventh street, Second avenue, Sixth street and Third avenue.

The Twenty-fifth Election District is bounded by and within St. Mark's place, Second avenue, Seventh street and Third avenue.

The Twenty-sixth Election District is bounded by and within East Tenth street, Second avenue, St. Mark's place and Third avenue.

The Twenty-seventh Election District is bounded by and within East Twelfth street, Second avenue, East Tenth street and Third avenue.

The Twenty-eighth Election District is bounded by and within East Thirteenth street, Second avenue, East Twelfth street and Third avenue.

The Twenty-ninth Election District is bounded by and within East Fourteenth street, Second avenue, East Thirteenth street and Third avenue.

Fourth Assembly District.

To consist of nineteen election districts, bounded and described as follows:

The First Election District is bounded by and within Monroe street, Clinton street, East river and Jefferson street.

The Second Election District is bounded by and within Monroe street, Scammel street, Cherry street, Gouverneur street, Gouverneur slip (lower side), East river and Clinton street.

The Third Election District is bounded by and within Cherry street, Jackson street, East river, Gouverneur slip (lower side), and Gouverneur street.

The Fourth Election District is bounded by and within Madison street, Jackson street, Cherry street, Scammel street, Monroe street and Montgomery street.

The Fifth Election District is bounded by and within Henry street, Jackson street, Madison street and Scammel street.

The Sixth Election District is bounded by and within Henry street, Scammel street, Madison street and Montgomery street.

The Seventh Election District is bounded by and within Division street, Grand street, Henry street and Montgomery street.

The Eighth Election District is bounded by and within Grand street, Pitt street, Division street and Ridge street.

The Ninth Election District is bounded by and within Rivington street, Willet street, Delancey street, Pitt street, Grand street and Ridge street.

The Tenth Election District is bounded by and within Stanton street, Sheriff street, Rivington street and Ridge street.

The Eleventh Election District is bounded by and within Stanton street, Cannon street, Rivington street and Sheriff street.

The Twelfth Election District is bounded by and within Rivington street, Cannon street, Delancey street and Willet street.

The Thirteenth Election District is bounded by and within Delancey street, Cannon street, Broome street, Sheriff street, Grand street and Pitt street.

The Fourteenth Election District is bounded by and within Delancey street, Lewis street, Broome street, Goerck street, Grand street, Sheriff street, Broome street and Cannon street.

The Fifteenth Election District is bounded by and within Delancey street, Tompkins street, Broome street, Mangin street, Grand street, Goerck street, Broome street and Lewis street.

The Sixteenth Election District is bounded by and within Stanton street, Goerck street, Delancey street and Cannon street.

The Seventeenth Election District is bounded by and within East Houston street, Tompkins street, Stanton street and Goerck street.

The Eighteenth Election District is bounded by and within Stanton street, East river, Delancey street and Goerck street.

The Nineteenth Election District is bounded by and within Delancey street, East river, Jackson street, Grand street, Mangin street, Broome street and Tompkins street.

Fifth Assembly District.

To consist of twenty-six election districts, bounded and described as follows:

The First Election District is bounded by and within Leroy street, Bleeker street, Carmine street, Clarkson street and Hudson river.

The Second Election District is bounded by and within Barrow street, Hudson street, Leroy street and Hudson river.

The Third Election District is bounded by and within Morton street, Bleeker street, Leroy street and Hudson street.

The Fourth Election District is bounded by and within Barrow street, Bedford street, Commerce street, Bleeker street, Morton street and Hudson street.

The Fifth Election District is bounded by and within Grove street, Bleeker street, Commerce street, Bedford street, Barrow street and Hudson street.

The Sixth Election District is bounded by and within West Tenth street, Hudson street, Barrow street and Hudson river.

The Seventh Election District is bounded by and within West Tenth street, Bleeker street, Grove street and Hudson street.

The Eighth Election District is bounded by and within Bank street, Bleeker street, West Tenth street and Hudson street.

The Ninth Election District is bounded by and within Perry street, Greenwich street, West Eleventh street, Hudson street, West Tenth street and Hudson river.

The Tenth Election District is bounded by and within Bank street, Greenwich street, Perry street, West street, West Eleventh street and Hudson river.

The Eleventh Election District is bounded by and within West Twelfth street, Greenwich street, Bank street and Hudson river.

The Twelfth Election District is bounded by and within Little West Twelfth street, Washington street, Horatio street, Greenwich street, West Twelfth street and Hudson river.

The Thirteenth Election District is bounded by and within Horatio street, West Fourth street, Eighth avenue, Hudson street, West Eleventh street and Greenwich street.

The Fourteenth Election District is bounded by and within West Thirteenth street, Sixth avenue, West Twelfth street, Greenwich avenue, Jane street, Eighth avenue and Horatio street.

The Fifteenth Election District is bounded by and within West Fourteenth street, Seventh avenue, West Thirteenth street, Horatio street and Hudson street.

The Sixteenth Election District is bounded by and within West Fourteenth street, Hudson street, Horatio street, Washington street, Little West Twelfth street and Hudson river.

The Seventeenth Election District is bounded by and within West Seventeenth street, Ninth avenue, West Fourteenth street and Hudson river.

The Eighteenth Election District is bounded by and within West Sixteenth street, Eighth avenue, West Fourteenth street and Ninth avenue.

The Nineteenth Election District is bounded by and within West Fifteenth street, Seventh avenue, West Fourteenth street and Eighth avenue.

The Twentieth Election District is bounded by and within West Sixteenth street, Seventh avenue, West Fifteenth street and Eighth avenue.

The Twenty-first Election District is bounded by and within West Eighteenth street, Seventh avenue, West Sixteenth street and Eighth avenue.

The Twenty-second Election District is bounded by and within West Seventeenth street, Eighth avenue, West Sixteenth street and Ninth avenue.

The Twenty-third Election District is bounded by and within West Eighteenth street, Eighth avenue, West Seventeenth street and Ninth avenue.

The Twenty-fourth Election District is bounded by and within West Eighteenth street, Ninth avenue, West Seventeenth street and Hudson river.

The Twenty-fifth Election District is bounded by and within West Nineteenth street, Eighth avenue, West Eighteenth street and Tenth avenue.

The Twenty-sixth Election District is bounded by and within West Nineteenth street, Seventh avenue, West Eighteenth street and Eighth avenue.

Sixth Assembly District.

To consist of seventeen election districts, bounded and described as follows:

The First Election District is bounded by and within Second street, Avenue B, Clinton street, Stanton street, Norfolk street, Houston street and Avenue A.

The Second Election District is bounded by and within Second street, Sheriff street, Stanton street, Clinton street, East Houston street and Avenue C.

The Third Election District is bounded by and within Avenue C, Houston street, Avenue B to Second street, then diagonally across the block to Third street and Avenue C.

The Fourth Election District is bounded by and within Avenue C to East Third street, then diagonally across the block to East Second street and Avenue B, Avenue B and East Fourth street.

The Fifth Election District is bounded by and within Avenue D, Columbia street, Stanton street, Sheriff street, Second street, Avenue C and Third street.

The Sixth Election District is bounded by and within Third street, Lewis street, Stanton street and Columbia street.

The Seventh Election District is bounded by and within East Fourth street, East river, East Houston street, Goerck street, Stanton street and Lewis street.

The Eighth Election District is bounded by and within East Fourth street, Lewis street, Third street and Avenue C.

The Ninth Election District is bounded by and within Sixth street, East river, East Fourth street, Avenue C, Fifth street and Avenue D.

The Tenth Election District is bounded by and within Avenue C, East Fourth street, Avenue B to East Sixth street, then diagonally across the block to East Fifth street and Avenue C.

The Eleventh Election District is bounded by and within Avenue C to Fifth street, then diagonally across the block to Avenue B and Sixth street, Avenue B and Seventh street.

The Twelfth Election District is bounded by and within Sixth street, Avenue D, Fifth street and Avenue C.

The Thirteenth Election District is bounded by and within Seventh street, East river, Sixth street and Avenue C.

The Fourteenth Election District is bounded by and within East Ninth street, East river, Seventh street, Avenue C, East Eighth street and Avenue D.

The Fifteenth Election District is bounded by and within East Eighth street, Avenue C, Seventh street and Avenue B.

The Sixteenth Election District is bounded by and within East Tenth street, Avenue C, East Eighth street and Avenue B.

The Seventeenth Election District is bounded by and within East Tenth street, Avenue D, East Eighth street and Avenue C.

Seventh Assembly District.

To consist of twenty-four election districts, bounded and described as follows:

The First Election District is bounded by and within West Twentieth street, Eighth avenue, West Nineteenth street, Tenth avenue, West Eighteenth street and Hudson river.

The Second Election District is bounded by and within West Twentieth street, Seventh avenue, West Nineteenth street and Eighth avenue.

The Third Election District is bounded by and within West Twenty-first street, Seventh avenue, West Twentieth street and Eighth avenue.

The Fourth Election District is bounded by and within West Twenty-second street, Tenth avenue, West Twenty-first street, Eighth avenue, West Twentieth street and Hudson river.

The Fifth Election District is bounded by and within West Twenty-fourth street, Tenth avenue, West Twenty-third street, Ninth avenue, West Twenty-first street, Tenth avenue, West Twenty-second street and Hudson river.

The Sixth Election District is bounded by and within West Twenty-third street, Eighth avenue, West Twenty-first street and Ninth avenue.

The Seventh Election District is bounded by and within West Twenty-third street, Seventh avenue, West Twenty-first street and Eighth avenue.

The Eighth Election District is bounded by and within West Twenty-fourth street, Seventh avenue, West Twenty-third street and Ninth avenue.

The Ninth Election District is bounded by and within West Twenty-sixth street, Seventh avenue, West Twenty-fourth street and Eighth avenue.

The Tenth Election District is bounded by and within west side of Eighth avenue, from West Twenty-fourth street to West Twenty-sixth street, West Twenty-fourth street, east side of Ninth avenue, from West Twenty-fourth street to West Twenty-fifth street, and north and south sides of West Twenty-fifth street, from Eighth avenue to Ninth avenue.

The Eleventh Election District is bounded by and within West Twenty-fifth street, Ninth avenue, West Twenty-third street, Tenth avenue, West Twenty-fourth street and Hudson river.

The Twelfth Election District is bounded by and within West Twenty-sixth street, Ninth avenue, West Twenty-fifth street and Hudson river.

The Thirteenth Election District is bounded by and within West Twenty-seventh street, Ninth avenue, West Twenty-sixth street and Hudson river.

The Fourteenth Election District is bounded by and within West Twenty-seventh street, west side of Eighth avenue, from West Twenty-sixth street to West Twenty-seventh street, north and south sides of West Twenty-sixth street, from Eighth avenue to Ninth avenue, and east side of Ninth avenue, from West Twenty-fifth street to West Twenty-seventh street.

The Fifteenth Election District is bounded by and within West Twenty-eighth street, Seventh avenue, West Twenty-sixth street and Eighth avenue.

The Sixteenth Election District is bounded by and within West Thirtieth street, Seventh avenue, West Twenty-eighth street and Eighth avenue.

The Seventeenth Election District is bounded by and within west side of Eighth avenue, from West Twenty-seventh street to West Twenty-ninth street, West Twenty-seventh street, east side of Ninth avenue, from West Twenty-seventh street to West Twenty-eighth street, north and south sides of West Twenty-eighth street, from Eighth avenue to Ninth avenue.

The Eighteenth Election District is bounded by and within West Twenty-eighth street, Ninth avenue, West Twenty-seventh street and Hudson river.

The Nineteenth Election District is bounded by and within West Thirtieth street, Tenth avenue, West Twenty-eighth street and Hudson river.

The Twentieth Election District is bounded by and within West Thirtieth street, Ninth avenue, West Twenty-eighth street and Tenth avenue.

The Twenty-first Election District is bounded by and within West Thirtieth street, west side of Eighth avenue, from West Twenty-ninth street to West Thirtieth street, east side of Ninth avenue, from West Twenty-eighth street to West Thirtieth street, north and south sides of West Twenty-ninth street, from Eighth avenue to Ninth avenue.

The Twenty-second Election District is bounded by and within West Thirty-first street, Seventh avenue, West Thirtieth street and Ninth avenue.

The Twenty-third Election District is bounded by and within West Thirty-first street, Ninth avenue, West Thirtieth street and Tenth avenue.

The Twenty-fourth Election District is bounded by and within West Thirty-second street, Ninth avenue, West Thirty-first street and Tenth avenue.

Eighth Assembly District.

To consist of nineteen election districts, bounded and described as follows:

The First Election District is bounded by and within Division street, Market street, Henry street and Catharine street.

The Second Election District is bounded by and within East Broadway, Rutgers street, Henry street and Market street.

The Third Election District is bounded by and within Division street, Rutgers street, East Broadway and Market street.

The Fourth Election District is bounded by and within Division street, Clinton street, Henry street and Rutgers street.

The Fifth Election District is bounded by and within Grand street, Clinton street, Division street and Norfolk street.

The Sixth Election District is bounded by and within Grand street, Essex street, Hester street, Norfolk street, Division street and Orchard street.

The Seventh Election District is bounded by and within Grand street, Orchard street, Division street, Allen street, Canal street and Eldridge street.

The Eighth Election District is bounded by and within Canal street, Allen street, Division street and Chrystie street.

The Ninth Election District is bounded by and within Grand street, Eldridge street, Grand street and Chrystie street.

The Tenth Election District is bounded by and within Broome street, Orchard street, Canal street and Chrystie street.

The Eleventh Election District is bounded by and within Broome street, Norfolk street, Hester street, Essex street, Grand street and Orchard street.

The Twelfth Election District is bounded by and within Delancey street, Clinton street, Grand street, Norfolk street, Broome street and Suffolk street.

The Thirteenth Election District is bounded by and within Rivington street, Clinton street, Delancey street, Suffolk street, Broome street and Norfolk street.

The Fourteenth Election District is bounded by and within Rivington street, Norfolk street, Broome street and Ludlow street.

The Fifteenth Election District is bounded by and within Delancey street, Ludlow street, Broome street and Forsyth street.

The Sixteenth Election District is bounded by and within Stanton street, Forsyth street, Broome street and Chrystie street.

The Seventeenth Election District is bounded by and within Stanton street, Allen street, Delancey street and Forsyth street.

The Eighteenth Election District is bounded by and within Stanton street, Ludlow street, Delancey street and Allen street.

The Nineteenth Election District is bounded by and within Stanton street, Clinton street, Rivington street and Ludlow street.

Ninth Assembly District.

To consist of twenty-five election districts, bounded and described as follows:

The First Election District is bounded by and within West Thirty-sixth street, Tenth avenue, West Thirtieth street and Hudson river.

The Second Election District is bounded by and within West Thirty-ninth street, Eleventh avenue, West Thirty-eighth street, Tenth avenue, West Thirty-sixth street and Hudson river.

The Third Election District is bounded by and within West Fortieth street, Tenth avenue, West Thirty-eighth street, Eleventh avenue, West Thirty-ninth street and Hudson river.

The Fourth Election District is bounded by and within West Forty-second street, Tenth avenue, West Fortieth street and Hudson river.

The Fifth Election District is bounded by and within West Forty-fourth street, Eleventh avenue, West Forty-third street, Tenth avenue, West Forty-second street and Hudson river.

The Sixth Election District is bounded by and within West Forty-third street, Ninth avenue, West Forty-second street and Tenth avenue.

The Seventh Election District is bounded by and within West Forty-second street, Ninth avenue, West Forty-first street and Tenth avenue.

The Eighth Election District is bounded by and within West Forty-first street, Ninth avenue, West Fortieth street and Tenth avenue.

The Ninth Election District is bounded by and within West Fortieth street, Ninth avenue, West Thirty-ninth street and Tenth avenue.

The Tenth Election District is bounded by and within West Thirty-ninth street, Ninth avenue, West Thirty-eighth street and Tenth avenue.

The Eleventh Election District is bounded by and within West Thirty-eighth street, Ninth avenue, West Thirty-seventh street and Tenth avenue.

The Twelfth Election District is bounded by and within West Thirty-seventh street, Ninth avenue, West Thirty-sixth street and Tenth avenue.

The Thirteenth Election District is bounded by and within West Thirty-sixth street, Ninth avenue, West Thirty-fifth street and Tenth avenue.

The Fourteenth Election District is bounded by and within West Thirty-fifth street, Ninth avenue, West Thirty-fourth street and Tenth avenue.

The Fifteenth Election District is bounded by and within West Thirty-fourth street, Eighth avenue, West Thirty-first street, Ninth avenue, West Thirty-second street and Tenth avenue.

The Sixteenth Election District is bounded by and within West Thirty-fifth street, Seventh avenue, West Thirty-first street, Eighth avenue, West Thirty-fourth street and Ninth avenue.

The Seventeenth Election District is bounded by and within West Thirty-sixth street, Eighth avenue, West Thirty-fifth street and Ninth avenue.

The Eighteenth Election District is bounded by and within West Thirty-seventh street, Eighth avenue, West Thirty-sixth street and Ninth avenue.

The Nineteenth Election District is bounded by and within West Thirty-seventh street, Seventh avenue, West Thirty-fifth street and Eighth avenue.

The Twentieth Election District is bounded by and within West Thirty-eighth street, Seventh avenue, West Thirty-seventh street and Eighth avenue.

The Twenty-first Election District is bounded by and within West Thirty-eighth street, Eighth avenue, West Thirty-seventh street and Ninth avenue.

The Twenty-second Election District is bounded by and within West Thirty-ninth street, Eighth avenue, West Thirty-eighth street and Ninth avenue.

The Twenty-third Election District is bounded by and within West Fortieth street, Eighth avenue, West Thirty-ninth street and Ninth avenue.

The Twenty-fourth Election District is bounded by and within West Forty-first street, Eighth avenue, West Fortieth street and Ninth avenue.

The Twenty-fifth Election District is bounded by and within West Forty-third street, Eighth avenue, West Forty-first street and Ninth avenue.

Tenth Assembly District.

To consist of twenty-three election districts, bounded and described as follows:

The First Election District is bounded by and within First street, First avenue, East Houston street, Eldridge street, Stanton street, Chrystie street and Second avenue.

The Second Election District is bounded by and within East Houston street, Ludlow street, Stanton street and Eldridge street.

The Third Election District is bounded by and within Second street, First avenue, First street and Second avenue.

The Fourth Election District is bounded by and within Second street, Avenue A, East Houston street, Norfolk street, Stanton street, Ludlow street, East Houston street and First avenue.

The Fifth Election District is bounded by and within Third street, First avenue, Second street and Second avenue.

The Sixth Election District is bounded by and within Third street, Avenue A, Second street and First avenue.

The Seventh Election District is bounded by and within East Fourth street, Avenue B, Second street and Avenue A.

The Eighth Election District is bounded by and within Fifth street, Avenue B, East Fourth street and Avenue A.

The Ninth Election District is bounded by and within Fifth street, Avenue A, Third street and First avenue.

The Tenth Election District is bounded by and within Fifth street, First avenue, Third street and Second avenue.

The Eleventh Election District is bounded by and within Sixth street, First avenue, Fifth street and Second avenue.

The Twelfth Election District is bounded by and within Sixth street, Avenue A, Fifth street and First avenue.

The Thirteenth Election District is bounded by and within Sixth street Avenue B, Fifth street and Avenue A.

The Fourteenth Election District is bounded by and within Seventh street, Avenue B, Sixth street and Avenue A.

The Fifteenth Election District is bounded by and within Seventh street, Avenue A, Sixth street and Second avenue.

The Sixteenth Election District is bounded by and within Eighth street, Avenue A, Seventh street and First avenue.

The Seventeenth Election District is bounded by and within Eighth street, First avenue, Seventh street and Second avenue.

The Eighteenth Election District is bounded by and within East Ninth street, First avenue, Eighth street and Second avenue.

The Nineteenth Election District is bounded by and within East Ninth street, Avenue A, East Tenth street, Avenue B, Seventh street, Avenue A, East Eighth street and First avenue.

The Twentieth Election District is bounded by and within East Eleventh street, Avenue A, East Ninth street and First avenue.

The Twenty-first Election District is bounded by and within East Eleventh street, First avenue, East Ninth street and Second avenue.

The Twenty-second Election District is bounded by and within East Thirteenth street, First avenue, East Twelfth street, Avenue A, East Eleventh street and Second avenue.

The Twenty-third Election District is bounded by and within East Fourteenth street, Avenue A, East Twelfth street, First avenue, East Thirteenth street and Second avenue.

Eleventh Assembly District.

To consist of twenty-seven election districts, bounded and described as follows:

The First Election District is bounded by and within West Forty-fourth street, Tenth avenue, West Forty-third street and Eleventh avenue.

The Second Election District is bounded by and within West Forty-fourth street, Ninth avenue, West Forty-third street and Tenth avenue.

The Third Election District is bounded by and within West Forty-fourth street, Eighth avenue, West Forty-third street and Ninth avenue.

The Fourth Election District is bounded by and within West Forty-fifth street, Eighth avenue, West Forty-fourth street and Ninth avenue.

The Fifth Election District is bounded by and within West Forty-fifth street, Ninth avenue, West Forty-fourth street and Tenth avenue.

The Sixth Election District is bounded by and within West Forty-fifth street, Tenth avenue, West Forty-fourth street and Hudson river.

The Seventh Election District is bounded by and within West Forty-sixth street, Tenth avenue, West Forty-fifth street and Hudson river.

The Eighth Election District is bounded by and within West Forty-sixth street, Ninth avenue, West Forty-fifth street and Tenth avenue.

The Ninth Election District is bounded by and within West Forty-sixth street, Eighth avenue, West Forty-fifth street and Ninth avenue.

The Tenth Election District is bounded by and within West Forty-seventh street, Eighth avenue, West Forty-sixth street and Ninth avenue.

The Eleventh Election District is bounded by and within West Forty-seventh street, Ninth avenue, West Forty-sixth street and Tenth avenue.

The Twelfth Election District is bounded by and within West Forty-seventh street, Tenth avenue, West Forty-sixth street and Eleventh avenue.

The Thirteenth Election District is bounded by and within West Forty-eighth street, Tenth avenue, West Forty-seventh street and Eleventh avenue.

The Fourteenth Election District is bounded by and within West Forty-eighth street, Ninth avenue, West Forty-seventh street and Tenth avenue.

The Fifteenth Election District is bounded by and within West Forty-eighth street, Eighth avenue, West Forty-seventh street and Ninth avenue.

The Sixteenth Election District is bounded by and within Eighth avenue, West Forty-eighth street, Ninth avenue to West Forty-ninth street, then diagonally across the block to West Fiftieth street and Eighth avenue.

The Seventeenth Election District is bounded by and within diagonal line across the block from West Forty-eighth street and Tenth avenue to West Forty-ninth street and Ninth avenue, Ninth avenue and West Forty-eighth street.

The Eighteenth Election District is bounded by and within West Forty-ninth street to Ninth avenue, thence diagonally across the block to West Forty-eighth street and Tenth avenue, and Tenth avenue.

The Nineteenth Election District is bounded by and within West Forty-ninth street, Tenth avenue, West Forty-eighth street and Eleventh avenue.

The Twentieth Election District is bounded by and within West Forty-ninth street, Eleventh avenue, West Forty-sixth street and Hudson river.

The Twenty-first Election District is bounded by and within West Fiftieth street, Tenth avenue, West Forty-ninth street and Hudson river.

The Twenty-second Election District is bounded by and within West Fifty-second street, Eleventh avenue, West Fifty-first street, Tenth avenue, West Fiftieth street and Hudson river.

The Twenty-third Election District is bounded by and within West Fiftieth street, Ninth avenue, West Forty-ninth street and Tenth avenue.

The Twenty-fourth Election District is bounded by and within West Fifty-first street, Ninth avenue, West Fiftieth street and Tenth avenue.

The Twenty-fifth Election District is bounded by and within West Fifty-first street, Eighth avenue to West Fiftieth street, then diagonally across the block to Ninth avenue and West Forty-ninth street, and Ninth avenue.

The Twenty-sixth Election District is bounded by and within West Fifty-second street, Eighth avenue, West Fifty-first street and Ninth avenue.

The Twenty-seventh Election District is bounded by and within West Fifty-second street, Ninth avenue, West Fifty-first street and Tenth avenue.

Twelfth Assembly District.

To consist of twenty-five election districts bounded and described as follows:

The First Election District is bounded by and within East Twelfth street, Avenue B, East Tenth street and Avenue A.

The Second Election District is bounded by and within East Twelfth street, Avenue C, East Tenth street and Avenue B.

The Third Election District is bounded by and within East Eleventh street, East river, East Ninth street, Avenue D, East Tenth street and Avenue C.

The Fourth Election District is bounded by and within East Fourteenth street, East river, East Eleventh street, Avenue C, East Twelfth street, Avenue B, East Thirteenth street and Avenue C.

The Fifth Election District is bounded by and within East Thirteenth street, Avenue B, East Twelfth street and Avenue A.

The Sixth Election District is bounded by and within East Fourteenth street, Avenue B, East Thirteenth street and Avenue A.

The Seventh Election District is bounded by and within East Fourteenth street, Avenue C, East Thirteenth street and Avenue B.

The Eighth Election District is bounded by and within East Sixteenth street, Avenue C, East Seventeenth street, East river, East Fourteenth street and Avenue B.

The Ninth Election District is bounded by and within East Sixteenth street, Avenue B, East Fourteenth street and Avenue A.

The Tenth Election District is bounded by and within East Fifteenth street, Avenue A, East Fourteenth street and First avenue.

The Eleventh Election District is bounded by and within East Sixteenth street, Avenue A, East Fifteenth street and First avenue.

The Twelfth Election District is bounded by and within East Seventeenth street, Livingston place, East Sixteenth street, First avenue, East Fourteenth street and Second avenue.

The Thirteenth Election District is bounded by and within East Eighteenth street, Second avenue, East Fourteenth street, Irving place, East Fifteenth street and Third avenue.

The Fourteenth Election District is bounded by and within East Eighteenth street, First avenue, East Sixteenth street, Livingston place, East Seventeenth street and Second avenue.

The Fifteenth Election District is bounded by and within East Eighteenth street, Avenue A, East Sixteenth street and First avenue.

The Sixteenth Election District is bounded by and within East Eighteenth street, Avenue B, East Sixteenth street and Avenue A.

The Seventeenth Election District is bounded by and within East Eighteenth street, East river, East Seventeenth street, Avenue C, East Sixteenth street and Avenue B.

The Eighteenth Election District is bounded by and within East Twenty-first street, East river, East Eighteenth street, Avenue A, East Nineteenth street and First avenue.

The Nineteenth Election District is bounded by and within East Nineteenth street, Avenue A, East Eighteenth street and Third avenue.

The Twentieth Election District is bounded by and within East Twenty-first street, First avenue, East Nineteenth street and Second avenue.

The Twenty-first Election District is bounded by and within East Twenty-first street, Second avenue, East Nineteenth street and Third avenue.

The Twenty-second Election District is bounded by and within East Twenty-third street, Second avenue, East Twenty-first street and Third avenue.

The Twenty-third Election District is bounded by and within East Twenty-third street, East river, East Twenty-first street, Second avenue, East Twenty-second street and First avenue.

The Twenty-fourth Election District is bounded by and within East Twenty-third street, First avenue, East Twenty-second street and Second avenue.

The Twenty-fifth Election District is bounded by and within East Twenty-fourth street, First avenue, East Twenty-third street and Second avenue.

Thirteenth Assembly District.

To consist of twenty-two election districts, bounded and described as follows:

The First Election District is bounded by and within West Fifty-second street, Tenth avenue, West Fifty-first street and Eleventh avenue.

The Second Election District is bounded by and within West Fifty-third street, Tenth avenue, West Fifty-second street and Eleventh avenue.

The Third Election District is bounded by and within West Fifty-third street, Ninth avenue, West Fifty-sixth street and Tenth avenue.

The Fourth Election District is bounded by and within West Fifty-third street, Eighth avenue, West Fifty-second street and Ninth avenue.

The Fifth Election District is bounded by and within West Fifty-fifth street, Eighth avenue, West Fifty-third street and Ninth avenue.

The Sixth Election District is bounded by and within West Fifty-fourth street, Ninth avenue, West Fifty-third street and Eleventh avenue.

The Seventh Election District is bounded by and within West Fifty-fifth street, Tenth avenue, West Fifty-fourth street, Eleventh avenue, West Fifty-second street, and Hudson river.

The Eighth Election District is bounded by and within West Fifty-fifth street, Ninth avenue, West Fifty-fourth street and Tenth avenue.

The Ninth Election District is bounded by and within West Fifty-sixth street, Ninth avenue, West Fifty-fifth street and Hudson river.

The Tenth Election District is bounded by and within West Fifty-seventh street, Eighth avenue, West Fifty-fifth street and Ninth avenue.

The Eleventh Election District is bounded by and within West Fifty-seventh street, Ninth avenue, West Fifty-sixth street and Tenth avenue.

The Twelfth Election District is bounded by and within West Fifty-eighth street, Tenth avenue, West Fifty-sixth street and Hudson river.

The Thirteenth Election District is bounded by and within West Fifty-eighth street, Ninth avenue, West Fifty-seventh street and Tenth avenue.

The Fourteenth Election District is bounded by and within West Sixtieth street, Columbus avenue, Ninth avenue, West Fifty-eighth street and Hudson river.

The Fifteenth Election District is bounded by and within West Sixty-first street, Columbus avenue, West Sixtieth street and Amsterdam avenue.

The Sixteenth Election District is bounded by and within West Sixty-first street, Amsterdam avenue, West Sixtieth street and Hudson river.

The Seventeenth Election District is bounded by and within the diagonal line from West Sixty-second street and Amsterdam avenue, through the centre of the block to West Sixty-third street and Columbus avenue, Columbus avenue, West Sixty-first street and Amsterdam avenue.

The Eighteenth Election District is bounded by and within West Sixty-second street, Amsterdam avenue, West Sixty-first street and Hudson river.

The Nineteenth Election District is bounded by and within West Sixty-fourth street, Columbus avenue, the diagonal line from West Sixty-third street, through the centre of the block to West Sixty-second street and Amsterdam avenue, and Amsterdam avenue.

The Twentieth Election District is bounded by and within West Sixty-third street, Amsterdam avenue, West Sixty-second street and Hudson river.

The Twenty-first Election District is bounded by and within West Sixty-sixth street, Amsterdam avenue, West Sixty-third street and Hudson river.

The Twenty-second Election District is bounded by and within West Sixty-seventh street, Amsterdam avenue, West Sixty-sixth street and Hudson river.

Fourteenth Assembly District.

To consist of twenty-five election districts, bounded and described as follows:

The First Election District is bounded by and within East Twenty-fourth street, Third avenue, East Twenty-fifth street, Second avenue, East Twenty-third street and Lexington avenue.

The Second Election District is bounded by and within East Twenty-fifth street, First avenue, East Twenty-fourth street and Second avenue.

The Third Election District is bounded by and within East Twenty-sixth street, East river, East Twenty-third street and First avenue.

The Fourth Election District is bounded by and within East Twenty-sixth street, First avenue, East Twenty-fifth street and Second avenue.

The Fifth Election District is bounded by and within East Twenty-sixth street, Second avenue, East Twenty-fifth street, Third avenue, East Twenty-fourth street and Lexington avenue.

The Sixth Election District is bounded by and within East Twenty-ninth street, Second avenue, East Twenty-eighth street, Third avenue, East Twenty-sixth street and Lexington avenue.

The Seventh Election District is bounded by and within East Twenty-eighth street, Second avenue, East Twenty-sixth street and Third avenue.

The Eighth Election District is bounded by and within East Twenty-eighth street, East river, East Twenty-sixth street and Second avenue.

The Ninth Election District is bounded by and within East Thirtieth street, East river, East Twenty-eighth street and Second avenue.

The Tenth Election District is bounded by and within East Thirty-first street, Third avenue, East Thirtieth street, Second avenue, East Twenty-ninth street and Lexington avenue.

The Eleventh Election District is bounded by and within East Thirty-second street, Second avenue, East Thirtieth street and Third avenue.

The Twelfth Election District is bounded by and within East Thirty-first street, East river, East Thirtieth street and Second avenue.

The Thirteenth Election District is bounded by and within East Thirty-third street, East river, East Thirty-first street and Second avenue.

The Fourteenth Election District is bounded by and within East Thirty-third street, Second avenue, East Thirty-second street, Third avenue, East Thirty-first street and Lexington avenue.

The Fifteenth Election District is bounded by and within East Thirty-fifth street, Second avenue, East Thirty-third street, Lexington avenue, East Thirty-fourth street and Third avenue.

The Sixteenth Election District is bounded by and within East Thirty-fourth street, East river, East Thirty-third street and Second avenue.

The Seventeenth Election District is bounded by and within East Thirty-fifth street, East river, East Thirty-fourth street and Second avenue.

The Eighteenth Election District is bounded by and within East Thirty-seventh street, East river, East Thirty-fifth street and Second avenue.

The Nineteenth Election District is bounded by and within East Thirty-seventh street, Second avenue, East Thirty-fifth street and Third avenue.

The Twentieth Election District is bounded by and within East Fortieth street, Second avenue, East Thirty-seventh street and Third avenue.

The Twenty-first Election District is bounded by and within East Thirty-eighth street, East river, East Thirty-seventh street and Second avenue.

The Twenty-second Election District is bounded by and within East Fortieth street, East river, East Thirty-eighth street and Second avenue.

The Twenty-third Election District is bounded by and within East Forty-first street, Second avenue, East Fortieth street and Lexington avenue.

The Twenty-fourth Election District is bounded by and within East Forty-second street, Prospect place, East Forty-first street and Lexington avenue.

The Twenty-fifth Election District is bounded by and within East Forty-third street, East river, East Fortieth street, Second avenue, East Forty-first street and Prospect place.

Fifteenth Assembly District.

To consist of twenty-four election districts, bounded and described as follows:

The First Election District is bounded by and within West Sixty-sixth street, Broadway, Columbus avenue, West Sixty-fourth street and Amsterdam avenue.

The Second Election District is bounded by and within West Sixty-eighth street, Columbus avenue, West Sixty-sixth street and Amsterdam avenue.

The Third Election District is bounded by and within West Sixty-eighth street, Amsterdam avenue, West Sixty-seventh street and West End avenue.

The Fourth Election District is bounded by and within West Seventieth street, Amsterdam avenue, West Sixty-ninth street, West End avenue, West Sixty-seventh street and Hudson river.

The Fifth Election District is bounded by and within West Sixty-ninth street, Amsterdam avenue, West Sixty-eighth street and West End avenue.

The Sixth Election District is bounded by and within West Seventieth street, Central Park West, West Sixty-seventh street, Columbus avenue, West Sixty-eighth street and Amsterdam avenue.

The Seventh Election District is bounded by and within West Seventy-sixth street, Central Park West, West Seventieth street and Columbus avenue.

The Eighth Election District is bounded by and within West Seventy-second street, Columbus avenue, West Seventieth street and Hudson river.

The Ninth Election District is bounded by and within West Seventy-fourth street, Amsterdam avenue, West Seventy-fifth street, Columbus avenue, West Seventy-second street and Hudson river.

The Tenth Election District is bounded by and within West Seventy-eighth street, Amsterdam avenue, West Seventy-fourth street and Hudson river.

The Eleventh Election District is bounded by and within West Seventy-eighth street, Columbus avenue, West Seventy-seventh street, Central Park West, West Seventy-sixth street, Columbus avenue, West Seventy-fifth street and Amsterdam avenue.

The Twelfth Election District is bounded by and within West Eighty-first street, Central Park West, West Seventy-seventh street, Columbus avenue, West Seventy-eighth street and Amsterdam avenue.

The Thirteenth Election District is bounded by and within West Eighty-first street, Amsterdam avenue, West Seventy-eighth street and Hudson river.

The Fourteenth Election District is bounded by and within West Eighty-second street, Columbus avenue, West Eighty-first street and Hudson river.

The Fifteenth Election District is bounded by and within West Eighty-third street, Central Park West, West Eighty-first street and Columbus avenue.

The Sixteenth Election District is bounded by and within West Eighty-fourth street, Columbus avenue, West Eighty-second street and Amsterdam avenue.

The Seventeenth Election District is bounded by and within West Eighty-fourth street, Broadway, West Eighty-fifth street, Amsterdam avenue, West Eighty-second street and Hudson river.

The Eighteenth Election District is bounded by and within West Eighty-fifth street, West End avenue, West Eighty-sixth street, Amsterdam avenue, West Eighty-fifth street, Broadway, West Eighty-fourth street and Hudson river.

The Nineteenth Election District is bounded by and within West Eighty-sixth street, Columbus avenue, West Eighty-fourth street and Amsterdam avenue.

The Twentieth Election District is bounded by and within West Eighty-ninth street, Columbus avenue, West Eighty-sixth street and Amsterdam avenue.

The Twenty-first Election District is bounded by and within West Eighty-ninth street, Amsterdam avenue, West Eighty-sixth street, West End avenue, West Eighty-fifth street and Hudson river.

The Twenty-second Election District is bounded by and within West Ninety-first street, Broadway, West Ninety-second street, Amsterdam avenue, West Ninetieth street, Columbus avenue, West Eighty-ninth street and Hudson river.

The Twenty-third Election District is bounded by and within West Ninety-second street, Columbus avenue, West Ninetieth street and Amsterdam avenue.

The Twenty-fourth Election District is bounded by and within West Ninety-fourth street, Columbus avenue, West Ninety-second street and Broadway.

Sixteenth Assembly District.

To consist of twenty election districts, bounded and described as follows:

The First Election District is bounded by and within East Forty-sixth street, Third avenue, East Forty-second street and Lexington avenue.

The Second Election District is bounded by and within East Forty-fifth street, Second avenue, East Forty-second street and Third avenue.

The Third Election District is bounded by and within East Forty-fourth street, East river, East Forty-third street, Prospect place, East Forty-second street and Second avenue.

The Fourth Election District is bounded by and within East Forty-sixth street, East river, East Forty-fourth street and Second avenue.

The Fifth Election District is bounded by and within East Forty-seventh street, Second avenue, East Forty-fifth street and Third avenue.

The Sixth Election District is bounded by and within East Forty-ninth street, Third avenue, East Forty-sixth street and Lexington avenue.

The Seventh Election District is bounded by and within East Forty-ninth street, First avenue, East Forty-eighth street, Second avenue, East Forty-seventh street and Third avenue.

The Eighth Election District is bounded by and within East Forty-eighth street, East river, East Forty-sixth street and Second avenue.

The Ninth Election District is bounded by and within East Fifty-second street, East river, East Forty-eighth street and First avenue.

The Tenth Election District is bounded by and within East Fifty-first street, First avenue, East Forty-ninth street and Second avenue.

The Eleventh Election District is bounded by and within East Fifty-first street, Second avenue, East Forty-ninth street and Third avenue.

The Twelfth Election District is bounded by and within East Fifty-third street, Third avenue, East Forty-ninth street and Lexington avenue.

The Thirteenth Election District is bounded by and within East Fifty-second street, First avenue, East Fifty-first street and Third avenue.

The Fourteenth Election District is bounded by and within East Fifty-fourth street, Second avenue, East Fifty-second street and Third avenue.

The Fifteenth Election District is bounded by and within East Fifty-third street, First avenue, East Fifty-second street and Second avenue.

The Sixteenth Election District is bounded by and within East Fifty-third street, East river to, around and including Blackwell's Island, East Fifty-second street and First avenue.

The Seventeenth Election District is bounded by and within East Fifty-sixth street, East river, East Fifty-third street and First avenue.

The Eighteenth Election District is bounded by and within East Fifty-fifth street, First avenue, East Fifty-third street and Second avenue.

The Nineteenth Election District is bounded by and within East Fifty-fifth street, Second avenue, East Fifty-fourth street, Third avenue, East Fifty-third street and Lexington avenue.

The Twentieth Election District is bounded by and within East Fifty-sixth street, First avenue, East Fifty-fifth street and Lexington avenue.

Seventeenth Assembly District.

To consist of twenty-four election districts, bounded and described as follows:

The First Election District is bounded by and within West Eighty-seventh street, Central Park West, West Eighty-third street and Columbus avenue.

The Second Election District is bounded by and within West Ninety-first street, Central Park West, West Eighty-seventh street and Columbus avenue.

The Third Election District is bounded by and within West Ninety-third street, Central Park West, West Ninety-first street and Columbus avenue.

The Fourth Election District is bounded by and within West Ninety-fifth street, Central Park West, West Ninety-third street, Columbus avenue, West Ninety-fourth street and Amsterdam avenue.

The Fifth Election District is bounded by and within West Ninety-fifth street, West End avenue, West Ninety-third street, Broadway, West Ninety-first street and Hudson river.

The Sixth Election District is bounded by and within West Ninety-seventh street, Amsterdam avenue, West Ninety-fourth street, Broadway, West Ninety-third street, West End avenue, West Ninety-fifth street and Hudson river.

The Seventh Election District is bounded by and within West Ninety-sixth street, Columbus avenue, West Ninety-fifth street and Amsterdam avenue.

The Eighth Election District is bounded by and within West Ninety-eighth street, Central Park West, West Ninety-fifth street and Columbus avenue.

The Ninth Election District is bounded by and within West Ninety-seventh street, Columbus avenue, West Ninety-sixth street and Amsterdam avenue.

The Tenth Election District is bounded by and within West Ninety-eighth street, Columbus avenue, West Ninety-seventh street and Amsterdam avenue.

The Eleventh Election District is bounded by and within West Ninety-ninth street, Amsterdam avenue, West Ninety-seventh street and Hudson river.

The Twelfth Election District is bounded by and within West Ninety-ninth street, Columbus avenue, West Ninety-eighth street and Amsterdam avenue.

The Thirteenth Election District is bounded by and within West Ninety-ninth street, Central Park West, West Ninety-eighth street and Columbus avenue.

The Fourteenth Election District is bounded by and within West One Hundredth street, Manhattan avenue, West One Hundred and First street, Central Park West, West Ninety-ninth street and Columbus avenue.

The Fifteenth Election District is bounded by and within West One Hundred and First street, Amsterdam avenue, West One Hundredth street, Columbus avenue, West Ninety-ninth street and Hudson river.

The Sixteenth Election District is bounded by and within West One Hundred and First street, Columbus avenue, West One Hundredth street and Amsterdam avenue.

The Seventeenth Election District is bounded by and within West One Hundred and Second street, Columbus avenue, West One Hundred and First street and Amsterdam avenue.

The Eighteenth Election District is bounded by and within West One Hundred and Second street, Central Park West, West One Hundred and First street, Manhattan avenue, West One Hundredth street and Columbus avenue.

The Nineteenth Election District is bounded by and within West One Hundred and Fourth street, Central Park West, West One Hundred and Second street and Manhattan avenue.

The Twentieth Election District is bounded by and within West One Hundred and Fifth street, Manhattan avenue, West One Hundred and Second street and Columbus avenue.

The Twenty-first Election District is bounded by and within West One Hundred and Third street, Columbus avenue, West One Hundred and Second street and Amsterdam avenue.

The Twenty-second Election District is bounded by and within West One Hundred and Fifth street, Columbus avenue, West One Hundred and Third street and Amsterdam avenue.

The Twenty-third Election District is bounded by and within West One Hundred and Sixth street, Central Park West, West One Hundred and Fourth street, Manhattan avenue, West One Hundred and Fifth street and Amsterdam avenue.

The Twenty-fourth Election District is bounded by and within West One Hundred and Seventh street, Central Park West, West One Hundred and Sixth street and Columbus avenue.

Eighteenth Assembly District.

To consist of twenty election districts, bounded and described as follows:

The First Election District is bounded by and within East Fifty-ninth street, Second avenue, East Fifty-sixth street and Third avenue.

The Second Election District is bounded by and within East Fifty-eighth street, First avenue, East Fifty-sixth street and Second avenue.

The Third Election District is bounded by and within East Fifty-eighth street, Avenue A, East Fifty-seventh street, East river, East Fifty-sixth street and First avenue.

The Fourth Election District is bounded by and within East Fifty-ninth street, East river, East Fifty-seventh street, Avenue A, East Fifty-eighth street and Second avenue.

The Fifth Election District is bounded by and within East Sixtieth street, First avenue, East Fifty-ninth street and Third avenue.

The Sixth Election District is bounded by and within East Sixtieth street, Second avenue, East Sixtieth street and Third avenue.

The Seventh Election District is bounded by and within East Sixty-second street, First avenue, East Sixtieth street and Second avenue.

The Eighth Election District is bounded by and within East Sixty-fifth street, East river, East Fifty-ninth street and First avenue.

The Ninth Election District is bounded by and within East Sixty-fifth street, First avenue, East Sixty-second street, Second avenue, East Sixty-third street and Third avenue.

The Tenth Election District is bounded by and within East Sixty-seventh street, Second avenue, East Sixty-eighth street, First avenue, East Sixty-fifth street and Third avenue.

The Eleventh Election District is bounded by and within East Sixty-ninth street, First avenue, East Sixty-eighth street, Second avenue, East Sixty-seventh street and Third avenue.

The Twelfth Election District is bounded by and within East Seventieth street, Second avenue, East Sixty-ninth street and Lexington avenue.

The Thirteenth Election District is bounded by and within East Seventieth street, First avenue, East Sixty-ninth street and Second avenue.

The Fourteenth Election District is bounded by and within East Seventieth street, East river, East Sixty-fifth street and First avenue.

The Fifteenth Election District is bounded by and within East Seventy-second street, East river, East Seventieth street and First avenue.

The Sixteenth Election District is bounded by and within East Seventy-third street, East river, East Seventy-second street and First avenue.

The Seventeenth Election District is bounded by and within East Seventy-first street, First avenue, East Seventieth street and Third avenue.

The Eighteenth Election District is bounded by and within East Seventy-second street, First avenue, East Seventy-first street and Third avenue.

The Nineteenth Election District is bounded by and within East Seventy-third street, First avenue, East Seventy-second street and Third avenue.

The Twentieth Election District is bounded by and within East Seventy-fourth street, First avenue, East Seventy-third street and Second avenue.

Nineteenth Assembly District.

To consist of twenty-five election districts, bounded and described as follows:

The First Election District is bounded by and within West One Hundred and Third street, Amsterdam avenue, West One Hundred and First street and Hudson river.

The Second Election District is bounded by and within West One Hundred and Sixth street, Broadway, West One Hundred and Fourth street, Amsterdam avenue, West One Hundred and Third street and Hudson river.

The Third Election District is bounded by and within West One Hundred and Sixth street, Amsterdam avenue, West One Hundred and Fourth street and Broadway.

The Fourth Election District is bounded by and within West One Hundred and Seventh street, Columbus avenue, West One Hundred and Sixth street and Hudson river.

The Fifth Election District is bounded by and within West One Hundred and Tenth street, Amsterdam avenue, West One Hundred and Eighth street, Columbus avenue, West One Hundred and Seventh street and Hudson river.

The Sixth Election District is bounded by and within West One Hundred and Tenth street, Columbus avenue, West One Hundred and Eighth street and Amsterdam avenue.

The Seventh Election District is bounded by and within West One Hundred and Tenth street, Fifth avenue, Transverse road, West Ninety-seventh street, Central Park West, West One Hundred and Seventh street and Columbus avenue.

The Eighth Election District is bounded by and within West One Hundred and Twelfth street, Seventh avenue, West One Hundred and Tenth street and Morningside Avenue East.

The Ninth Election District is bounded by and within West One Hundred and Thirteenth street, Seventh avenue, West One Hundred and Twelfth street, and Morningside Avenue East.

The Tenth Election District is bounded by and within West One Hundred and Fourteenth street, Seventh avenue, West One Hundred and Thirteenth street and Morningside Avenue East.

The Eleventh Election District is bounded by and within West One Hundred and Fifteenth street, Seventh avenue, West One Hundred and Fourteenth street and Morningside Avenue East.

The Twelfth Election District is bounded by and within West One Hundred and Seventeenth street, Eighth avenue, West One Hundred and Fifteenth street and Morningside Avenue East.

The Thirteenth Election District is bounded by and within West One Hundred and Sixteenth street, Seventh avenue, West One Hundred and Fifteenth street and Eighth avenue.

The Fourteenth Election District is bounded by and within West One Hundred and Eighteenth street, St. Nicholas avenue, West One Hundred and Seventeenth street, Seventh avenue, West One Hundred and Sixteenth street and Eighth avenue.

The Fifteenth Election District is bounded by and within West One Hundred and Eighteenth street, Eighth avenue, West One Hundred and Seventeenth street and Morningside Avenue East.

The Sixteenth Election District is bounded by and within West One Hundred and Twentieth street, Manhattan avenue, West One Hundred and Eighteenth street and Morningside Avenue East.

The Seventeenth Election District is bounded by and within West One Hundred and Twentieth street, Morningside Avenue East, West One Hundred and Tenth street, Morningside Avenue West, West One Hundred and Thirteenth street and Amsterdam avenue.

The Eighteenth Election District is bounded by and within West One Hundred and Nineteenth street, Broadway, West One Hundred and Twentieth street, Amsterdam avenue, West One Hundred and Thirteenth street, Morningside Avenue West, West One Hundred and Tenth street and Hudson river.

The Nineteenth Election District is bounded by and within West One Hundred and Thirty-first street, Broadway, West One Hundred and Twenty-fourth street, Amsterdam avenue, West One Hundred and Twentieth street, Broadway, West One Hundred and Nineteenth street and Hudson river.

The Twentieth Election District is bounded by and within West One Hundred and Twenty-fifth street, Morningside Avenue East, West One Hundred and Twentieth street and Amsterdam avenue.

The Twenty-first Election District is bounded by and within West One Hundred and Twenty-fifth street, Amsterdam avenue, West One Hundred and Twenty-fourth street and Broadway.

The Twenty-second Election District is bounded by and within Manhattan street, West One Hundred and Twenty-fifth street and Broadway.

The Twenty-third Election District is bounded by and within West One Hundred and Thirtieth street, Convent avenue, Morningside Avenue, East, West One Hundred and Twenty-fifth street, Manhattan street and Amsterdam avenue.

The Twenty-fourth Election District is bounded by and within West One Hundred and Thirty-second street, Amsterdam avenue, Manhattan street, Broadway, West One Hundred and Twenty-ninth street and Old Broadway.

The Twenty-fifth Election District is bounded by and within West One Hundred and Thirty-third street, Amsterdam avenue, West One Hundred and Thirty-second street, Old Broadway, West One Hundred and Twenty-ninth street, Broadway, West One Hundred and Thirty-first street and Hudson river.

Twentieth Assembly District.

To consist of twenty-four election districts, bounded and described as follows:

The First Election District is bounded by and within East Seventy-fourth street, Second avenue, East Seventy-third street and Third avenue.

The Second Election District is bounded by and within East Seventy-fifth street, Second avenue, East Seventy-fourth street and Lexington avenue.

The Third Election District is bounded by and within East Seventy-fourth street, East river, East Seventy-third street and First avenue.

The Fourth Election District is bounded by and within East Seventy-sixth street, East river, East Seventy-fourth street, Avenue A, East Seventy-fifth street and First avenue.

The Fifth Election District is bounded by and within East Seventy-fifth street, Avenue A, East Seventy-fourth street and Second avenue.

The Sixth Election District is bounded by and within East Seventy-sixth street, First avenue, East Seventy-fifth street and Third avenue.

The Seventh Election District is bounded by and within East Seventy-seventh street, Second avenue, East Seventy-sixth street, Third avenue, East Seventy-fifth street and Lexington avenue.

The Eighth Election District is bounded by and within East Seventy-seventh street, First avenue, East Seventy-sixth street and Second avenue.

The Ninth Election District is bounded by and within East Seventy-eighth street, East river, East Seventy-sixth street and First avenue.

The Tenth Election District is bounded by and within East Seventy-eighth street, First avenue, East Seventy-seventh street and Third avenue.

The Eleventh Election District is bounded by and within East Seventy-ninth street, Second avenue, East Seventy-eighth street, Third avenue, East Seventy-seventh street and Lexington avenue.

The Twelfth Election District is bounded by and within East Seventy-ninth street, First avenue, East Seventy-eighth street and Second avenue.

The Thirteenth Election District is bounded by and within East Seventy-ninth street, East river, East Seventy-eighth street and First avenue.

The Fourteenth Election District is bounded by and within East Eighty-second street, East river, East Seventy-ninth street and Avenue A.

The Fifteenth Election District is bounded by and within East Eightieth street, Avenue A, East Seventy-ninth street and First avenue.

The Sixteenth Election District is bounded by and within East Eightieth street, First avenue, East Seventy-ninth street and Second avenue.

The Seventeenth Election District is bounded by and within East Eighty-first street, Third avenue, East Eightieth street, Second avenue, East Seventy-ninth street and Lexington avenue.

The Eighteenth Election District is bounded by and within East Eighty-first street, First avenue, East Eightieth street and Third avenue.

The Nineteenth Election District is bounded by and within East Eighty-first street, Avenue A, East Eightieth street and First avenue.

The Twentieth Election District is bounded by and within East Eighty-second street, Avenue A, East Eighty-first street and First avenue.

The Twenty-first Election District is bounded by and within East Eighty-second street, First avenue, East Eighty-first street and Second avenue.

The Twenty-second Election District is bounded by and within East Eighty-second street, Second avenue, East Eighty-first street and Third avenue.

The Twenty-third Election District is bounded by and within East Eighty-third street, Second avenue, East Eighty-second street and Third avenue.

The Twenty-fourth Election District is bounded by and within East Eighty-fourth street, Third avenue, East Eighty-first street and Lexington avenue.

Twenty-first Assembly District.

To consist of twenty-six election districts, bounded and described as follows:

The First Election District is bounded by and within West One Hundred and Twenty-sixth street, Eighth avenue, West One Hundred and Twenty-third street, Morningside Avenue East, West One Hundred and Twenty-fifth street and St. Nicholas avenue.

The Second Election District is bounded by and within West One Hundred and Twenty-seventh street, Eighth avenue, West One Hundred and Twenty-sixth street, St. Nicholas avenue, West One Hundred and Twenty-fifth street and Morningside Avenue East.

The Third Election District is bounded by and within West One Hundred and Twenty-ninth street, Seventh avenue, West One Hundred and Twenty-seventh street and Eighth avenue.

The Fourth Election District is bounded by and within West One Hundred and Twenty-ninth street, Lenox avenue, West One Hundred and Twenty-seventh street and Seventh avenue.

The Fifth Election District is bounded by and within West One Hundred and Twenty-ninth street, Fifth avenue, West One Hundred and Twenty-seventh street and Lenox avenue.

The Sixth Election District is bounded by and within West One Hundred and Thirty-first street, Fifth avenue, West One Hundred and Twenty-ninth street and Lenox avenue.

The Seventh Election District is bounded by and within West One Hundred and Thirty-first street, Lenox avenue, West One Hundred and Twenty-ninth street and Seventh avenue.

The Eighth Election District is bounded by and within West One Hundred and Thirty-first street, Seventh avenue, West One Hundred and Twenty-ninth street and Eighth avenue.

The Ninth Election District is bounded by and within West One Hundred and Thirtieth street, Eighth avenue, West One Hundred and Twenty-seventh street and Convent avenue.

The Tenth Election District is bounded by and within West One Hundred and Thirty-third street, Eighth avenue, West One Hundred and Thirtieth street and St. Nicholas avenue.

The Eleventh Election District is bounded by and within West One Hundred and Thirty-third street, Seventh avenue, West One Hundred and Thirty-first street and Eighth avenue.

The Twelfth Election District is bounded by and within West One Hundred and Thirty-third street, Lenox avenue, West One Hundred and Thirty-first street and Seventh avenue.

The Thirteenth Election District is bounded by and within West One Hundred and Thirty-second street, Fifth avenue, West One Hundred and Thirty-first street and Lenox avenue.

The Fourteenth Election District is bounded by and within West One Hundred and Thirty-third street, Fifth avenue, West One Hundred and Thirty-second street and Lenox avenue.

The Fifteenth Election District is bounded by and within West One Hundred and Thirty-fourth street, Fifth avenue, West One Hundred and Thirty-third street and Lenox avenue.

The Sixteenth Election District is bounded by and within West One Hundred and Thirty-fifth street, Fifth avenue, West One Hundred and Thirty-fourth street and Lenox avenue.

The Seventeenth Election District is bounded by and within West One Hundred and Thirty-fourth street, Lenox avenue, West One Hundred and Thirty-third street and Seventh avenue.

The Eighteenth Election District is bounded by and within West One Hundred and Thirty-fourth street, Seventh avenue, West One Hundred and Thirty-third street and Eighth avenue.

The Nineteenth Election District is bounded by and within West One Hundred and Thirty-sixth street, Lenox avenue, West One Hundred and Thirty-fourth street and Seventh avenue.

The Twentieth Election District is bounded by and within West One Hundred and Thirty-fifth street, Seventh avenue, West One Hundred and Thirty-fourth street, Eighth avenue, West One Hundred and Thirty-third street and St. Nicholas avenue.

The Twenty-first Election District is bounded by and within West One Hundred and Thirty-fifth street, St. Nicholas avenue, West One Hundred and Thirtieth street, Amsterdam avenue, West One Hundred and Thirty-third street, Hudson river, West One Hundred and Thirty-fourth street and Amsterdam avenue.

The Twenty-second Election District is bounded by and within West One Hundred and Forty-first street, St. Nicholas avenue, West One Hundred and Thirty-fifth street, Amsterdam avenue, West One Hundred and Thirty-fourth street and Hudson river.

The Twenty-third Election District is bounded by and within West One Hundred and Forty-first street, Eighth avenue, West One Hundred and Thirty-fifth street and St. Nicholas avenue.

The Twenty-fourth Election District is bounded by and within West One Hundred and Thirty-seventh street, Seventh avenue, West One Hundred and Thirty-fifth street and Eighth avenue.

The Twenty-fifth Election District is bounded by and within West One Hundred and Fortieth street, Seventh avenue, West One Hundred and Thirty-seventh street and Eighth avenue.

The Twenty-sixth Election District is bounded by and within West One Hundred and Forty-first street, Seventh avenue, West One Hundred and Fortieth street and Eighth avenue.

Twenty-second Assembly District.

To consist of twenty-four election districts, bounded and described as follows:

The First Election District is bounded by and within East Eighty-third street, First avenue, East Eighty-second street and Second avenue.

The Second Election District is bounded by and within East Eighty-third street, Avenue A, East Eighty-second street and First avenue.

The Third Election District is bounded by and within East Eighty-third street, East river, East Eighty-second street and Avenue A.

The Fourth Election District is bounded by and within East Eighty-sixth street, East river, East Eighty-third street, Avenue A, East Eighty-fourth street and East End avenue.

The Fifth Election District is bounded by and within East Eighty-fourth street, Avenue A, East Eighty-third street and First avenue.

The Sixth Election District is bounded by and within East Eighty-fourth street, First avenue, East Eighty-third street and Second avenue.

The Seventh Election District is bounded by and within East Eighty-fourth street, Second avenue, East Eighty-third street and Third avenue.

The Eighth Election District is bounded by and within East Eighty-fifth street, Second avenue, East Eighty-fourth street and Lexington avenue.

The Ninth Election District is bounded by and within East Eighty-fifth street, First avenue, East Eighty-fourth street and Second avenue.

The Tenth Election District is bounded by and within north and south sides East Eighty-fifth street, from First avenue to Avenue A, west side of Avenue A, from East Eighty-sixth to East Eighty-fourth street, East Eighty-fourth street and First avenue.

The Eleventh Election District is bounded by and within East Eighty-fifth street, East End avenue, East Eighty-fourth street and Avenue A.

The Twelfth Election District is bounded by and within East Eighty-sixth street, East End avenue, East Eighty-fifth street and Avenue A.

The Thirteenth Election District is bounded by and within East Eighty-sixth street to Avenue A, a diagonal line to First avenue and East Eighty-fifth street, East Eighty-fifth street and Second avenue.

The Fourteenth Election District is bounded by and within East Eighty-sixth street, Second avenue, East Eighty-fifth street and Lexington avenue.

The Fifteenth Election District is bounded by and within East Eighty-eighth street, Second avenue, East Eighty-seventh street, Third avenue, East Eighty-sixth street and Lexington avenue.

The Sixteenth Election District is bounded by and within East Eighty-seventh street, First avenue, East Eighty-sixth street and Third avenue.

The Seventeenth Election District is bounded by and within East Eighty-seventh street, East End avenue, East Eighty-eighth street, East river, East Eighty-sixth street and First avenue.

The Eighteenth Election District is bounded by and within East Eighty-eighth street, East End avenue, East Eighty-seventh street and Avenue A.

The Nineteenth Election District is bounded by and within East Eighty-eighth street, Avenue A, East Eighty-seventh street and Second avenue.

The Twentieth Election District is bounded by and within East Eighty-ninth street, First avenue, East Eighty-eighth street and Second avenue.

The Twenty-first Election District is bounded by and within East Ninetieth street, First avenue, East Eighty-ninth street and Second avenue.

The Twenty-second Election District is bounded by and within East Ninety-first street, First avenue, East Ninetieth street and Second avenue.

The Twenty-third Election District is bounded by and within East Ninety-second street, Avenue A, East Eighty-eighth street and First avenue.

The Twenty-fourth Election District is bounded by and within East Ninety-second street, East river, East Eighty-eighth street and Avenue A.

Twenty-third Assembly District.

To consist of twenty-nine election districts, bounded and described as follows:

The First Election District is bounded by and within West One Hundred and Thirty-eighth street, Lenox avenue, West One Hundred and Thirty-sixth street and Seventh avenue.

The Second Election District is bounded by and within West One Hundred and Fortieth street, Lenox avenue, West One Hundred and Thirty-eighth street and Seventh avenue.

The Third Election District is bounded by and within West One Hundred and Forty-first street, Lenox avenue, West One Hundred and Fortieth street and Seventh avenue.

The Fourth Election District is bounded by and within Harlem river, Lenox avenue, West One Hundred and Forty-first street and Seventh avenue.

The Fifth Election District is bounded by and within West One Hundred and Forty-second street, Seventh avenue, West One Hundred and Forty-first street and Edgecombe avenue.

The Sixth Election District is bounded by and within West One Hundred and Forty-third street, Seventh avenue, West One Hundred and Forty-second street and Edgecombe avenue.

The Seventh Election District is bounded by and within West One Hundred and Forty-third street, Edgecombe avenue, West One Hundred and Forty-first street and Amsterdam avenue.

The Eighth Election District is bounded by and within West One Hundred and Forty-third street, Amsterdam avenue, West One Hundred and Forty-first street and Hudson river.

The Ninth Election District is bounded by and within West One Hundred and Forty-sixth street, Amsterdam avenue, West One Hundred and Forty-fifth street, Convent avenue, West One Hundred and Forty-third street and Hudson river.

The Tenth Election District is bounded by and within West One Hundred and Forty-fifth street, Eighth avenue, West One Hundred and Forty-third street and Convent avenue.

The Eleventh Election District is bounded by and within West One Hundred and Forty-sixth street, Seventh avenue, West One Hundred and Forty-third street and Eighth avenue.

The Twelfth Election District is bounded by and within West One Hundred and Forty-eighth street, Seventh avenue, West One Hundred and Forty-sixth street, Eighth avenue, West One Hundred and Forty-seventh street and Bradhurst avenue.

The Thirteenth Election District is bounded by and within West One Hundred and Forty-seventh street, Eighth avenue, West One Hundred and Forty-fifth street, Amsterdam avenue, West One Hundred and Forty-sixth street and Convent avenue.

The Fourteenth Election District is bounded by and within West One Hundred and Forty-ninth street, Broadway, West One Hundred and Forty-eighth street, Convent avenue, West One Hundred and Forty-sixth street and Hudson river.

The Fifteenth Election District is bounded by and within West One Hundred and Fiftieth street, Convent avenue, West One Hundred and Forty-eighth street, Broadway, West One Hundred and Forty-ninth street and Hudson river.

The Sixteenth Election District is bounded by and within West One Hundred and Fifty-fifth street, Amsterdam avenue, West One Hundred and Fiftieth street and Hudson river.

The Seventeenth Election District is bounded by and within West One Hundred and Fifty-fifth street, St. Nicholas avenue, Convent avenue, West One Hundred and Fiftieth street and Amsterdam avenue.

The Eighteenth Election District is bounded by and within West One Hundred and Fifty-fifth street, Bradhurst avenue, West One Hundred and Forty-seventh street, Convent avenue and St. Nicholas avenue.

The Nineteenth Election District is bounded by and within West One Hundred and Fiftieth street, Seventh avenue, West One Hundred and Forty-eighth street and Bradhurst avenue.

The Twentieth Election District is bounded by and within West One Hundred and Fifty-fifth street, Seventh avenue, West One Hundred and Fiftieth street and Bradhurst avenue.

The Twenty-first Election District is bounded by and within West One Hundred and Fifty-eighth street, Amsterdam avenue, West One Hundred and Fifty-seventh street, Harlem river, West One Hundred and Fifty-fifth street and Hudson river.

The Twenty-second Election District is bounded by and within West One Hundred and Sixty-first street, St. Nicholas avenue, West One Hundred and Sixtieth street, Harlem river, West One Hundred and Fifty-seventh street, Amsterdam avenue, West One Hundred and Fifty-eighth street and Hudson river.

The Twenty-third Election District is bounded by and within West One Hundred and Sixty-fourth street, Harlem river, West One Hundred and Sixtieth street, St. Nicholas avenue, West One Hundred and Sixty-first street and Broadway.

The Twenty-fourth Election District is bounded by and within West One Hundred and Sixty-sixth street, Harlem river, West One Hundred and Sixty-fourth street, Broadway, West One Hundred and Sixty-first street and Hudson river.

The Twenty-fifth Election District is bounded by and within West One Hundred and Seventy-first street, Harlem river, West One Hundred and Sixty-sixth street and Hudson river.

The Twenty-sixth Election District is bounded by and within West One Hundred and Eighty-first street, Broadway, West One Hundred and Seventy-eighth street, Amsterdam avenue, West One Hundred and Eighty-first street, Harlem river, West One Hundred and Seventy-first street and Hudson river.

The Twenty-seventh Election District is bounded by and within West One Hundred and Eighty-third street, Amsterdam avenue, West One Hundred and Seventy-eighth street and Broadway.

The Twenty-eighth Election District is bounded by and within Inwood street, Dyckman street, Harlem river, West One Hundred and Eighty-first street, Amsterdam avenue, West One Hundred and Eighty-third street, Broadway, West One Hundred and Eighty-first street and Hudson river.

The Twenty-ninth Election District is bounded by and within Ship canal, Spuyten Duyvil creek, Harlem river, Dyckman street, Inwood street and Hudson river.

Twenty-fourth Assembly District.

To consist of seventeen election districts, bounded and described as follows:

The First Election District is bounded by and within East Eighty-ninth street, Third avenue, East Eighty-eighth street and Lexington avenue.

The Second Election District is bounded by and within East Eighty-ninth street, Second avenue, East Eighty-eighth street and Third avenue.

The Third Election District is bounded by and within East Ninetieth street, Second avenue, East Eighty-ninth street and Third avenue.

The Fourth Election District is bounded by and within East Ninety-third street, Second avenue, East Ninetieth street, Third avenue, East Eighty-ninth street, Lexington avenue, East Ninety-first street and Third avenue.

The Fifth Election District is bounded by and within East Ninety-fourth street, East river, East Ninety-second street, First avenue, East Ninety-first street, Second avenue, East Ninety-third street and First avenue.

The Sixth Election District is bounded by and within East Ninety-fourth street, First avenue, East Ninety-third street and Third avenue.

The Seventh Election District is bounded by and within East Ninety-sixth street, East river, East Ninety-fourth street, Third avenue, East Ninety-fifth street and Second avenue.

The Eighth Election District is bounded by and within East Ninety-seventh street, Second avenue, East Ninety-fifth street and Third avenue.

The Ninth Election District is bounded by and within East Ninety-ninth street, East river, East Ninety-sixth street, Second avenue, East Ninety-seventh street and Third avenue.

The Tenth Election District is bounded by and within East One Hundred and First street, East river, East Ninety-ninth street and Third avenue.

The Eleventh Election District is bounded by and within East One Hundred and First street, Third avenue, East Ninety-ninth street, Lexington avenue, East One Hundredth street and Park avenue.

The Twelfth Election District is bounded by and within East One Hundred and Second street, Second avenue, East One Hundred and First street and Park avenue.

The Thirteenth Election District is bounded by and within East One Hundred and Fifth street, Third avenue, East One Hundred and Fourth street, Lexington avenue, East One Hundred and Second street and Park avenue.

The Fourteenth Election District is bounded by and within East One Hundred and Sixth street, Third avenue, East One Hundred and Fifth street and Lexington avenue.

The Fifteenth Election District is bounded by and within East One Hundred and Fourth street, Third avenue, East One Hundred and Second street and Lexington avenue.

The Sixteenth Election District is bounded by and within East One Hundred and Fifth street, Second avenue, East One Hundred and Second street and Third avenue.

The Seventeenth Election District is bounded by and within East One Hundred and Sixth street, East river, East One Hundred and First street and Second avenue.

Twenty-fifth Assembly District.

To consist of twenty-eight election districts, bounded and described as follows:

The First Election District is bounded by and within Cornelia street, Sixth avenue, West Third street, Macdougall street and Bleecker street.

The Second Election District is bounded by and within Barrow street, West Washington place, Sixth avenue, Cornelia street and Bleecker street.

The Third Election District is bounded by and within West Tenth street, West Fourth street, Barrow street and Bleecker street.

The Fourth Election District is bounded by and within West Eleventh street, West Fourth street, West Tenth street and Bleecker street.

The Fifth Election District is bounded by and within Eighth avenue, West Fourth street, West Eleventh street and Bleecker street.

The Sixth Election District is bounded by and within Jane street, Greenwich avenue, Bank street, Waverly place, West Eleventh street and West Fourth street.

The Seventh Election District is bounded by and within West Twelfth street, Seventh avenue, Greenwich avenue, Charles street, West Fourth street, West Eleventh street, Waverly place, Bank street and Greenwich avenue.

The Eighth Election District is bounded by and within West Twelfth street, Sixth avenue, Christopher street, Waverly place, West Tenth street, Greenwich avenue and Seventh avenue.

The Ninth Election District is bounded by and within Charles street, Greenwich avenue, West Tenth street, Waverly place, Christopher street and West Fourth street.

The Tenth Election District is bounded by and within Christopher street, Sixth avenue, West Washington place and West Fourth street.

The Eleventh Election District is bounded by and within West Washington place, Washington Square West, Washington Square North, University place, Clinton place, Broadway, West Third street and Sixth avenue.

The Twelfth Election District is bounded by and within Clinton place, University place, Washington Square North, Washington Square West, West Washington place and Sixth avenue.

The Thirteenth Election District is bounded by and within West Ninth street, Fifth avenue, East Tenth street, University place, East Fourteenth street, Broadway, Clinton place and Sixth avenue.

The Fourteenth Election District is bounded by and within West Twelfth street, Fifth avenue, West Ninth street and Sixth avenue.

The Fifteenth Election District is bounded by and within West Fourteenth street, East Fourteenth street, University place, East Tenth street, Fifth avenue, West Twelfth street, Sixth avenue, West Thirteenth street and Seventh avenue.

The Sixteenth Election District is bounded by and within West Fifteenth street, Sixth avenue, West Fourteenth street and Seventh avenue.

The Seventeenth Election District is bounded by and within West Nineteenth street, Sixth avenue, West Fifteenth street and Seventh avenue.

The Eighteenth Election District is bounded by and within West Twenty-third street, Sixth avenue, West Nineteenth street and Seventh avenue.

The Nineteenth Election District is bounded by and within West Twenty-sixth street, Sixth avenue, West Twenty-third street and Seventh avenue.

The Twentieth Election District is bounded by and within West Twenty-eighth street, Sixth avenue, West Twenty-sixth street and Seventh avenue.

The Twenty-first Election District is bounded by and within West Twenty-ninth street, Fifth avenue, West Twenty-third street and Sixth avenue.

The Twenty-second Election District is bounded by and within East Twenty-ninth street, Fourth avenue, East Twenty-second street and Fifth avenue.

The Twenty-third Election District is bounded by and within West Twenty-third street, Fifth avenue, West Fourteenth street and Sixth avenue.

The Twenty-fourth Election District is bounded by and within East Twenty-second street, Third avenue, East Twentieth street, Fourth avenue, East Fourteenth street and Fifth avenue.

The Twenty-fifth Election District is bounded by and within East Twentieth street, Third avenue, East Nineteenth street, Irving place, East Fourteenth street and Fourth avenue.

The Twenty-sixth Election District is bounded by and within East Nineteenth street, Third avenue, East Fifteenth street and Irving place.

The Twenty-seventh Election District is bounded by and within East Twenty-seventh street, Lexington avenue, East Twenty-third street, Third avenue, East Twenty-second street and Fourth avenue.

The Twenty-eighth Election District is bounded by and within East Thirtieth street, Fourth avenue, East Thirty-first street, Lexington avenue, East Twenty-seventh street, Fourth avenue, East Twenty-ninth street and Fifth avenue.

Twenty-sixth Assembly District.

To consist of twenty-two election districts, bounded and described as follows:

The First Election District is bounded by and within East Ninety-second street, Third avenue, East Ninety-first street and Lexington avenue.

The Second Election District is bounded by and within East Ninety-fifth street, Third avenue, East Ninety-second street and Lexington avenue.

The Third Election District is bounded by and within East Ninety-seventh street, Third avenue, East Ninety-fifth street and Lexington avenue.

The Fourth Election District is bounded by and within East One Hundredth street, Lexington avenue, East Ninety-ninth street, Third avenue, East Ninety-seventh street, Lexington avenue, East Ninety-eighth street and Park avenue.

The Fifth Election District is bounded by and within East Ninety-eighth street, Lexington avenue, East Ninety-sixth street and Park avenue.

The Sixth Election District is bounded by and within East One Hundredth street, Park avenue, East Ninety-sixth street, Fifth avenue, East Ninety-eighth street and Madison avenue.

The Seventh Election District is bounded by and within East One Hundred and Second street, Madison avenue, East One Hundred and First street, Park avenue, East One Hundredth street, Madison avenue, East Ninety-eighth street and Fifth avenue.

The Eighth Election District is bounded by and within East One Hundred and Fourth street, Park avenue, East One Hundred and First street, Madison avenue, East One Hundred and Second street, Fifth avenue, East One Hundred and Third street and Madison avenue.

The Ninth Election District is bounded by and within East One Hundred and Sixth street, Madison avenue, East One Hundred and Fifth street, Park avenue, East One Hundred and Fourth street, Madison avenue, East One Hundred and Third street and Fifth avenue.

The Tenth Election District is bounded by and within East One Hundred and Eighth street, Lexington avenue, East One Hundred and Fifth street, Madison avenue, East One Hundred and Sixth street and Park avenue.

The Eleventh Election District is bounded by and within East One Hundred and Seventh street, Park avenue, East One Hundred and Sixth street and Fifth avenue.

The Twelfth Election District is bounded by and within East One Hundred and Tenth street, Madison avenue, East One Hundred and Eighth street, Park avenue, East One Hundred and Seventh street and Fifth avenue.

The Thirteenth Election District is bounded by and within East One Hundred and Tenth street, Park avenue, East One Hundred and Eighth street and Madison avenue.

The Fourteenth Election District is bounded by and within East One Hundred and Twelfth street, Park avenue, East One Hundred and Tenth street and Fifth avenue.

The Fifteenth Election District is bounded by and within East One Hundred and Thirteenth street, Park avenue, East One Hundred and Twelfth street and Fifth avenue.

The Sixteenth Election District is bounded by and within East One Hundred and Fifteenth street, Park avenue, East One Hundred and Thirteenth street and Madison avenue.

The Seventeenth Election District is bounded by and within East One Hundred and Fifteenth street, Madison avenue, East One Hundred and Thirteenth street and Fifth avenue.

The Eighteenth Election District is bounded by and within East One Hundred and Sixteenth street, Park avenue, East One Hundred and Fifteenth street and Fifth avenue.

The Nineteenth Election District is bounded by and within East One Hundred and Eighteenth street, Park avenue, East One Hundred and Sixteenth street and Madison avenue.

The Twentieth Election District is bounded by and within East One Hundred and Eighteenth street, Madison avenue, East One Hundred and Sixteenth street and Fifth avenue.

The Twenty-first Election District is bounded by and within East One Hundred and Nineteenth street, Park avenue, East One Hundred and Eighteenth street and Fifth avenue.

The Twenty-second Election District is bounded by and within East One Hundred and Twentieth street, Park avenue, East One Hundred and Nineteenth street and Fifth avenue.

Twenty-seventh Assembly District.

To consist of twenty-six election districts, bounded and described as follows:

The First Election District is bounded by and within West Fortieth street, Seventh avenue, West Thirty-eighth street and Eighth avenue.

The Second Election District is bounded by and within West Forty-third street, Seventh avenue, West Fortieth street and Eighth avenue.

The Third Election District is bounded by and within West Forty-sixth street, Seventh avenue, West Forty-third street and Eighth avenue.

The Fourth Election District is bounded by and within West Forty-ninth street, Seventh avenue, West Forty-sixth street and Eighth avenue.

The Fifth Election District is bounded by and within West Fifty-third street, Seventh avenue, West Forty-ninth street and Eighth avenue.

The Sixth Election District is bounded by and within West Fifty-seventh street, Seventh avenue, West Fifty-third street and Eighth avenue.

The Seventh Election District is bounded by and within West Fifty-seventh street, Sixth avenue, West Fifty-fifth street and Seventh avenue.

The Eighth Election District is bounded by and within West Fifty-fifth street, Sixth avenue, West Fifty-third street and Seventh avenue.

The Ninth Election District is bounded by and within West Fifty-third street, Sixth avenue, West Forty-ninth street and Seventh avenue.

The Tenth Election District is bounded by and within West Forty-ninth street, Sixth avenue, West Forty-sixth street and Seventh avenue.

The Eleventh Election District is bounded by and within West Forty-sixth street, Sixth avenue, West Fortieth street and Seventh avenue.

The Twelfth Election District is bounded by and within West Fortieth street, Sixth avenue, West Thirty-sixth street and Seventh avenue.

The Thirteenth Election District is bounded by and within West Thirty-sixth street, Sixth avenue, West Thirty-first street and Seventh avenue.

The Fourteenth Election District is bounded by and within West Thirty-first street, Sixth avenue, West Twenty-eighth street and Seventh avenue.

The Fifteenth Election District is bounded by and within West Thirty-sixth street, East Thirty-sixth street, Madison avenue, East Thirty-third street, Fifth avenue, West Twenty-ninth street and Sixth avenue.

The Sixteenth Election District is bounded by and within East Thirty-sixth street, Lexington avenue, East Thirty-first street, Park avenue, East Thirtieth street, Fifth avenue, East Thirty-third street and Madison avenue.

The Seventeenth Election District is bounded by and within East Thirty-ninth street, Third avenue, East Thirty-fourth street and Lexington avenue.

The Eighteenth Election District is bounded by and within East Fortieth street, Third avenue, East Thirty-ninth street and Lexington avenue.

The Nineteenth Election District is bounded by and within East Fortieth street, Lexington avenue, East Thirty-sixth street, West Thirty-sixth street, Sixth avenue, West Thirty-eighth street, East Thirty-eighth street and Madison avenue.

The Twentieth Election District is bounded by and within West Fortieth street, East Fortieth street, Madison avenue, East Thirty-eighth street, West Thirty-eighth street and Sixth avenue.

The Twenty-first Election District is bounded by and within West Forty-sixth street, Fifth avenue, West Fortieth street and Sixth avenue.

The Twenty-second Election District is bounded by and within East Forty-sixth street, Lexington avenue, East Fortieth street and Fifth avenue.

The Twenty-third Election District is bounded by and within West Fifty-fifth street, Fifth avenue, East Forty-ninth street, Park avenue, East Forty-sixth street, West Forty-sixth street and Sixth avenue.

The Twenty-fourth Election District is bounded by and within East Fifty-fourth street, Park avenue, East Forty-ninth street, Fifth avenue, West Fifty-fifth street, Sixth avenue, West Fifty-third street and Fifth avenue.

The Twenty-fifth Election District is bounded by and within East Fifty-fourth street, Lexington avenue, East Forty-sixth street and Park avenue.

The Twenty-sixth Election District is bounded by and within West Fifty-seventh street, East Fifty-seventh street, Park avenue, East Fifty-fifth street, Lexington avenue, East Fifty-fourth street, Fifth avenue, West Fifty-third street and Sixth avenue.

Twenty-eighth Assembly District.

To consist of sixteen election districts, bounded and described as follows:

The First Election District is bounded by and within East One Hundred and Seventh street, First avenue, East One Hundred and Sixth street, Second avenue, East One Hundred and Fifth street and Third avenue.

The Second Election District is bounded by and within East One Hundred and Eighth street, Third avenue, East One Hundred and Sixth street and Lexington avenue.

The Third Election District is bounded by and within East One Hundred and Eighth street, Harlem river, Ward's Island, East One Hundred and Sixth street, First avenue, East One Hundred and Seventh street and Third avenue.

The Fourth Election District is bounded by and within East One Hundred and Thirteenth street, First avenue, East One Hundred and Eleventh street, Harlem river, East One Hundred and Eighth street and Second avenue.

The Fifth Election District is bounded by and within East One Hundred and Tenth street, Third avenue, East One Hundred and Ninth street, Second avenue, East One Hundred and Eighth street and Lexington avenue.

The Sixth Election District is bounded by and within East One Hundred and Eleventh street, Lexington avenue, East One Hundred and Eighth street and Park avenue.

The Seventh Election District is bounded by and within East One Hundred and Twelfth street, Third avenue, East One Hundred and Tenth street, Lexington avenue, East One Hundred and Eleventh street and Park avenue.

The Eighth Election District is bounded by and within East One Hundred and Twelfth street, Second avenue, East One Hundred and Ninth street and Third avenue.

The Ninth Election District is bounded by and within East One Hundred and Fourteenth street, Lexington avenue, East One Hundred and Thirteenth street, Third avenue, East One Hundred and Twelfth street and Park avenue.

The Tenth Election District is bounded by and within East One Hundred and Fourteenth street, First avenue, East One Hundred and Thirteenth street, Second avenue, East One Hundred and Twelfth street and Third avenue.

The Eleventh Election District is bounded by and within East One Hundred and Fifteenth street, Pleasant avenue, East One Hundred and Sixteenth street, Harlem river, Randall's Island, Harlem river, East One Hundred and Eleventh street, First avenue, East One Hundred and Fourteenth street and Second avenue.

The Twelfth Election District is bounded by and within East One Hundred and Fifteenth street, Second avenue, East One Hundred and Fourteenth street and Third avenue.

The Thirteenth Election District is bounded by and within East One Hundred and Fifteenth street, Third avenue, East One Hundred and Thirteenth street, Lexington avenue, East One Hundred and Fourteenth street and Park avenue.

The Fourteenth Election District is bounded by and within East One Hundred and Seventeenth street, Lexington avenue, East One Hundred and Sixteenth street, Third avenue, East One Hundred and Fifteenth street and Park avenue.

The Fifteenth Election District is bounded by and within East One Hundred and Seventeenth street, Second avenue, East One Hundred and Fifteenth street, Third avenue, East One Hundred and Sixteenth street and Lexington avenue.

The Sixteenth Election District is bounded by and within East One Hundred and Nineteenth street, Third avenue, East One Hundred and Seventeenth street and Park avenue.

Twenty-ninth Assembly District.

To consist of twenty-nine election districts, bounded and described as follows:

The First Election District is bounded by and within West Sixty-seventh street, Central Park West, West Sixty-fifth street and Columbus avenue.

The Second Election District is bounded by and within West Sixty-fifth street, Central Park West, West Sixty-first street and Columbus avenue.

The Third Election District is bounded by and within West Sixty-first street, Central Park West, West Fifty-ninth street and Columbus avenue.

The Fourth Election District is bounded by and within West Fifty-ninth street, Eighth avenue, West Fifty-seventh street and Ninth avenue.

The Fifth Election District is bounded by and within West Fifty-ninth street, Seventh avenue, West Fifty-seventh street and Eighth avenue.

The Sixth Election District is bounded by and within West Fifty-ninth street, Sixth avenue, West Fifty-seventh street and Seventh avenue.

The Seventh Election District is bounded by and within West Fifty-ninth street, Fifth avenue, East Sixtieth street, Madison avenue, East and West Fifty-seventh street and Sixth avenue.

The Eighth Election District is bounded by and within East Sixtieth street, Lexington avenue, East Fifty-fifth street, Park avenue, East Fifty-seventh street and Madison avenue.

The Ninth Election District is bounded by and within East Fifty-ninth street, Third avenue, East Fifty-sixth street and Lexington avenue.

The Tenth Election District is bounded by and within East Sixty-fourth street, Third avenue, East Fifty-ninth street and Lexington avenue.

The Eleventh Election District is bounded by and within East Sixty-fifth street, Lexington avenue, East Sixty-first street and Park avenue.

The Twelfth Election District is bounded by and within East Sixty-fifth street, Park avenue, East Sixty-first street, Lexington avenue, East Sixtieth street and Fifth avenue.

The Thirteenth Election District is bounded by and within Transverse road across Central Park at West Seventy-ninth street, Fifth avenue, East Seventy-second street, Lexington avenue, East Sixty-fifth street, Fifth avenue, West Fifty-ninth street and Central Park West.

The Fourteenth Election District is bounded by and within East Sixty-ninth street, Third avenue, East Sixty-fourth street and Lexington avenue.

The Fifteenth Election District is bounded by and within East Seventy-second street, Third avenue, East Seventieth street and Lexington avenue.

The Sixteenth Election District is bounded by and within East Seventy-fourth street, Third avenue, East Seventy-second street and Lexington avenue.

The Seventeenth Election District is bounded by and within East Seventy-fifth street, Lexington avenue, East Seventy-second street and Fifth avenue.

The Eighteenth Election District is bounded by and within East Seventy-eighth street, Lexington avenue, East Seventy-fifth street and Fifth avenue.

The Nineteenth Election District is bounded by and within Transverse road across Central Park at West Eighty-sixth street, Fifth avenue, East Eighty-first street, Lexington avenue, East Seventy-eighth street, Fifth avenue, Transverse road across Central Park at East Seventy-ninth street and Central Park West.

The Twentieth Election District is bounded by and within East Eighty-third street, Lexington avenue, East Eighty-first street and Fifth avenue.

The Twenty-first Election District is bounded by and within East Eighty-sixth street, Park avenue, East Eighty-third street and Fifth avenue.

The Twenty-second Election District is bounded by and within East Eighty-sixth street, Lexington avenue, East Eighty-third street and Park avenue.

The Twenty-third Election District is bounded by and within East Eighty-ninth street, Lexington avenue, East Eighty-sixth street and Park avenue.

The Twenty-fourth Election District is bounded by and within East Eighty-eighth street, Park avenue, East Eighty-sixth street and Fifth avenue.

The Twenty-fifth Election District is bounded by and within East Ninetieth street, Park avenue, East Eighty-eighth street and Fifth avenue.

The Twenty-sixth Election District is bounded by and within East Ninety-first street, Lexington avenue, East Eighty-ninth street and Park avenue.

The Twenty-seventh Election District is bounded by and within East Ninety-third street, Park avenue, East Ninetieth street and Fifth avenue.

The Twenty-eighth Election District is bounded by and within East Ninety-sixth street, Lexington avenue, East Ninety-first street and Park avenue.

The Twenty-ninth Election District is bounded by and within Transverse road across Central Park at West Ninety-seventh street, Fifth avenue, East Ninety-sixth street, Park avenue, East Ninety-third street, Fifth avenue, Transverse road across Central Park at East Eighty-sixth street and Central Park West.

Thirtieth Assembly District (South).

To consist of twenty-six election districts, bounded and described as follows:

The First Election District is bounded by and within East One Hundred and Seventeenth street, Harlem river, East One Hundred and Sixteenth street, Pleasant avenue, East One Hundred and Fifteenth street, Second avenue, East One Hundred and Sixteenth street and First avenue.

The Second Election District is bounded by and within East One Hundred and Nineteenth street, Harlem river, East One Hundred and Seventeenth street and First avenue.

The Third Election District is bounded by and within East One Hundred and Nineteenth street, First avenue, East One Hundred and Sixteenth street and Second avenue.

The Fourth Election District is bounded by and within East One Hundred and Nineteenth street, Second avenue, East One Hundred and Seventeenth street and Third avenue.

The Fifth Election District is bounded by and within East One Hundred and Twenty-first street, Second avenue, East One Hundred and Twentieth street, Third avenue, East One Hundred and Nineteenth street and Park avenue.

The Sixth Election District is bounded by and within East One Hundred and Twentieth street, Second avenue, East One Hundred and Twenty-first street, First avenue, East One Hundred and Nineteenth street and Third avenue.

The Seventh Election District is bounded by and within East One Hundred and Twenty-first street, Harlem river, East One Hundred and Nineteenth street and First avenue.

The Eighth Election District is bounded by and within East One Hundred and Twenty-fourth street, Harlem river, East One Hundred and Twenty-first street and First avenue.

The Ninth Election District is bounded by and within East One Hundred and Twenty-fourth street, First avenue, East One Hundred and Twenty-first street and Second avenue.

The Tenth Election District is bounded by and within East One Hundred and Twenty-third street, Second avenue, East One Hundred and Twenty-first street and Third avenue.

The Eleventh Election District is bounded by and within East One Hundred and Twenty-fourth street, Third avenue, East One Hundred and Twenty-first street, Park avenue, East One Hundred and Twenty-second street and Lexington avenue.

The Twelfth Election District is bounded by and within East One Hundred and Twenty-third street, Park avenue, East One Hundred and Twentieth street and Madison avenue.

The Thirteenth Election District is bounded by and within East One Hundred and Twenty-sixth street, Park avenue, East One Hundred and Twenty-third street and Madison avenue.

The Fourteenth Election District is bounded by and within East One Hundred and Twenty-fifth street, Third avenue, East One Hundred and Twenty-fourth street, Lexington avenue, East One Hundred and Twenty-second street and Park avenue.

The Fifteenth Election District is bounded by and within East One Hundred and Twenty-fifth street, Second avenue, East One Hundred and Twenty-third street and Third avenue.

The Sixteenth Election District is bounded by and within East One Hundred and Twenty-ninth street, Harlem river, East One Hundred and Twenty-fourth street and Second avenue.

The Seventeenth Election District is bounded by and within East One Hundred and Twenty-ninth street, Third avenue, East One Hundred and Twenty-sixth street, Second avenue, East One Hundred and Twenty-fifth street and Lexington avenue.

The Eighteenth Election District is bounded by and within East One Hundred and Thirtieth street, Harlem river, Second avenue, East One Hundred and Twenty-sixth street, Third avenue, East One Hundred and Twenty-ninth street and Lexington avenue.

The Nineteenth Election District is bounded by and within East One Hundred and Twenty-ninth street, Lexington avenue, East One Hundred and Twenty-fifth street and Park avenue.

The Twentieth Election District is bounded by and within East One Hundred and Twenty-ninth street, Park avenue, East One Hundred and Twenty-sixth street and Madison avenue.

The Twenty-first Election District is bounded by and within East One Hundred and Thirty-first street, Lexington avenue, East One Hundred and Twenty-ninth street and Fifth avenue.

The Twenty-second Election District is bounded by and within East One Hundred and Thirty-second street, Lexington avenue, East One Hundred and Thirty-first street and Fifth avenue.

The Twenty-third Election District is bounded by and within East One Hundred and Thirty-fourth street, Harlem river, East One Hundred and Thirty-second street, Fifth avenue, East One Hundred and Thirty-third street and Madison avenue.

The Twenty-fourth Election District is bounded by and within East One Hundred and Forty-third street, Harlem river, East One Hundred and Thirty-fourth street, Madison avenue, East One Hundred and Thirty-third street and Fifth avenue.

The Twenty-fifth Election District is bounded by and within West One Hundred and Thirty-seventh street, Fifth avenue, West One Hundred and Thirty-fifth street and Lenox avenue.

The Twenty-sixth Election District is bounded by and within West One Hundred and Forty-eighth street, Harlem river, Fifth avenue, West One Hundred and Thirty-seventh street and Lenox avenue.

Thirty-first Assembly District.

To consist of twenty-five election districts, bounded and described as follows:

The First Election District is bounded by and within West One Hundred and Thirteenth street, St. Nicholas avenue, West One Hundred and Tenth street and Seventh avenue.

The Second Election District is bounded by and within St. Nicholas avenue, West One Hundred and Fourteenth street, Lenox avenue, St. Nicholas avenue, West One Hundred and Thirteenth street and Seventh avenue.

The Third Election District is bounded by and within West One Hundred and Twelfth street, Fifth avenue, West One Hundred and Tenth street and Lenox avenue.

The Fourth Election District is bounded by and within the diagonal line through the centre of the block from the corner of West One Hundred and Twelfth street and Lenox avenue to the corner of West One Hundred and Thirteenth street and Fifth avenue, Fifth avenue and West One Hundred and Twelfth street.

The Fifth Election District is bounded by and within West One Hundred and Fourteenth street, Fifth avenue, the diagonal line through the centre of the block from the corner of West One Hundred and Thirteenth street and Fifth avenue to the corner of West One Hundred and Twelfth street and Lenox avenue, and Lenox avenue.

The Sixth Election District is bounded by and within West One Hundred and Fifteenth street, Fifth avenue, West One Hundred and Fourteenth street and Lenox avenue.

The Seventh Election District is bounded by and within West One Hundred and Fifteenth street, Lenox avenue, West One Hundred and Fourteenth street and St. Nicholas avenue.

The Eighth Election District is bounded by and within West One Hundred and Seventeenth street, Lenox avenue, West One Hundred and Fifteenth street, St. Nicholas avenue and Seventh avenue.

The Ninth Election District is bounded by and within West One Hundred and Sixteenth street, Fifth avenue, West One Hundred and Fifteenth street and Lenox avenue.

The Tenth Election District is bounded by and within West One Hundred and Seventeenth street, Fifth avenue, West One Hundred and Sixteenth street and Lenox avenue.

The Eleventh Election District is bounded by and within West One Hundred and Eighteenth street, Fifth avenue, West One Hundred and Seventeenth street and Lenox avenue.

The Twelfth Election District is bounded by and within West One Hundred and Nineteenth street, Fifth avenue, West One Hundred and Eighteenth street and Lenox avenue.

The Thirteenth Election District is bounded by and within West One Hundred and Nineteenth street, Lenox avenue, West One Hundred and Seventeenth street and Seventh avenue.

The Fourteenth Election District is bounded by and within West One Hundred and Twentieth street, Seventh avenue, West One Hundred and Seventeenth street, St. Nicholas avenue, West One Hundred and Eighteenth street, Eighth avenue, West One Hundred and Nineteenth street and St. Nicholas avenue.

The Fifteenth Election District is bounded by and within West One Hundred and Twentieth street, St. Nicholas avenue, West One Hundred and Nineteenth street, Eighth avenue, West One Hundred and Eighteenth street and Manhattan avenue.

The Sixteenth Election District is bounded by and within West One Hundred and Twenty-third street, Eighth avenue, West One Hundred and Twentieth street and Morningside Avenue East.

The Seventeenth Election District is bounded by and within West One Hundred and Twenty-first street, Lenox avenue, West One Hundred and Nineteenth street, Seventh avenue, West One Hundred and Twentieth street and Eighth avenue.

The Eighteenth Election District is bounded by and within West One Hundred and Twenty-fourth street, East One Hundred and Twenty-fourth street, Madison avenue, East One Hundred and Twentieth street, Fifth avenue, West One Hundred and Nineteenth street and Lenox avenue.

The Nineteenth Election District is bounded by and within West One Hundred and Twenty-second street, Lenox avenue, West One Hundred and Twenty-first street and Eighth avenue.

The Twentieth Election District is bounded by and within West One Hundred and Twenty-third street, Lenox avenue, West One Hundred and Twenty-second street and Eighth avenue.

The Twenty-first Election District is bounded by and within West One Hundred and Twenty-fourth street, Lenox avenue, West One Hundred and Twenty-third street and Eighth avenue.

The Twenty-second Election District is bounded by and within West One Hundred and Twenty-seventh street, Seventh avenue, West One Hundred and Twenty-fourth street and Eighth avenue.

The Twenty-third Election District is bounded by and within West One Hundred and Twenty-seventh street, Lenox avenue, West One Hundred and Twenty-fourth street and Seventh avenue.

The Twenty-fourth Election District is bounded by and within West One Hundred and Twenty-sixth street, East One Hundred and Twenty-sixth street, Madison avenue, East and West One Hundred and Twenty-fourth street and Lenox avenue.

The Twenty-fifth Election District is bounded by and within East One Hundred and Twenty-ninth street, Madison avenue, East and West One Hundred and Twenty-sixth street, Lenox avenue, West One Hundred and Twenty-seventh street and Fifth avenue.

BOROUGH OF THE BRONX.

Thirtieth Assembly District (North).

To consist of eight election districts, bounded and described as follows:

The Twenty-seventh Election District is bounded by and within East One Hundred and Thirty-eighth street, Alexander avenue, East One Hundred and Thirty-fifth street, Lincoln avenue, East One Hundred and Thirty-fourth street, Third avenue and Harlem river.

The Twenty-eighth Election District is bounded by and within East One Hundred and Thirty-fifth street, Willis avenue, East One Hundred and Thirty-fourth street, Alexander avenue, Harlem river, Third avenue, East One Hundred and Thirty-fourth street and Lincoln avenue.

The Twenty-ninth Election District is bounded by and within East One Hundred and Thirty-fourth street, St. Ann's avenue, East One Hundred and Thirty-second street, Lewis place, Bronx Kills, Harlem river and Alexander avenue.

The Thirtieth Election District is bounded by and within East One Hundred and Thirty-fifth street, St. Ann's avenue, East One Hundred and Thirty-fourth street and Willis avenue.

The Thirty-first Election District is bounded by and within East One Hundred and Thirty-sixth street, St. Ann's avenue, East One Hundred and Thirty-fifth street and Willis avenue.

The Thirty-second Election District is bounded by and within East One Hundred and Thirty-seventh street, St. Ann's avenue, East One Hundred and Thirty-sixth street and Willis avenue.

The Thirty-third Election District is bounded by and within East One Hundred and Thirty-sixth street, East river, East One Hundred and Thirty-third street, Cypress avenue, East One Hundred and Thirty-fifth street and St. Ann's avenue.

The Thirty-fourth Election District is bounded by and within East One Hundred and Thirty-fifth street, Cypress avenue, East One Hundred and Thirty-third street, East river, Bronx Kills, Lewis place, East One Hundred and Thirty-second street and St. Ann's avenue.

Thirty-second Assembly District.

To consist of thirty-nine election districts, bounded and described as follows:

The First Election District is bounded by and within East One Hundred and Forty-ninth street, Park avenue, East One Hundred and Forty-sixth street, Morris avenue, Third avenue, East One Hundred and Thirty-eighth street and Harlem river.

The Second Election District is bounded by and within East One Hundred and Forty-sixth street, Third avenue, Willis avenue, East One Hundred and Forty-fourth street and Morris avenue.

The Third Election District is bounded by and within East One Hundred and Forty-fourth street, Third avenue and Morris avenue.

The Fourth Election District is bounded by and within East One Hundred and Forty-fourth street, Willis avenue, East One Hundred and Forty-second street and Third avenue.

The Fifth Election District is bounded by and within East One Hundred and Forty-second street, Willis avenue, East One Hundred and Fortieth street, Alexander avenue, East One Hundred and Thirty-ninth street and Third avenue.

The Sixth Election District is bounded by and within East One Hundred and Thirty-ninth street, Willis avenue, East One Hundred and Thirty-eighth street and Third avenue.

The Seventh Election District is bounded by and within East One Hundred and Thirty-eighth street, Willis avenue, East One Hundred and Thirty-sixth street and Alexander avenue.

The Eighth Election District is bounded by and within East One Hundred and Thirty-sixth street, Willis avenue, East One Hundred and Thirty-fifth street and Alexander avenue.

The Ninth Election District is bounded by and within East One Hundred and Thirty-eighth street, Brook avenue, East One Hundred and Thirty-seventh street and Willis avenue.

The Tenth Election District is bounded by and within East One Hundred and Thirty-ninth street, Brook avenue, East One Hundred and Thirty-eighth street and Willis avenue.

The Eleventh Election District is bounded by and within East One Hundred and Fortieth street, Brook avenue, East One Hundred and Thirty-ninth street and Alexander avenue.

The Twelfth Election District is bounded by and within East One Hundred and Forty-first street, Brook avenue, East One Hundred and Fortieth street and Willis avenue.

The Thirteenth Election District is bounded by and within East One Hundred and Forty-third street, Brook avenue, East One Hundred and Forty-first street and Willis avenue.

The Fourteenth Election District is bounded by and within East One Hundred and Forty-fifth street, Brook avenue, East One Hundred and Forty-third street and Willis avenue.

The Fifteenth Election District is bounded by and within East One Hundred and Forty-eighth street, Brook avenue, East One Hundred and Forty-sixth street and Willis avenue.

The Sixteenth Election District is bounded by and within East One Hundred and Forty-eighth street, St. Ann's avenue, East One Hundred and Forty-sixth street and Brook avenue.

The Seventeenth Election District is bounded by and within East One Hundred and Forty-sixth street, St. Ann's avenue, East One Hundred and Forty-third street, Brook avenue, East One Hundred and Forty-fifth street and Willis avenue.

The Eighteenth Election District is bounded by and within East One Hundred and Forty-third street, St. Ann's avenue, East One Hundred and Thirty-eighth street and Brook avenue.

The Nineteenth Election District is bounded by and within East One Hundred and Thirty-eighth street, East river, North and South Brothers Islands to East One Hundred and Thirty-sixth street, St. Ann's avenue, East One Hundred and Thirty-seventh street and Brook avenue.

The Twentieth Election District is bounded by and within East One Hundred and Forty-first street, Locust avenue, East One Hundred and Fortieth street, East river, East One Hundred and Thirty-eighth street and St. Ann's avenue.

The Twenty-first Election District is bounded by and within St. Mary's street, Southern Boulevard, East One Hundred and Forty-first street and St. Ann's avenue.

The Twenty-second Election District is bounded by and within East One Hundred and Forty-ninth street, East river, East One Hundred and Fortieth street, Locust avenue, East One Hundred and Forty-first street, Southern Boulevard, St. Mary's street, Robbins avenue, Dater street and Trinity avenue.

The Twenty-third Election District is bounded by and within Westchester avenue, Kelly street and Prospect avenue.

The Twenty-fourth Election District is bounded by and within Westchester avenue, Bronx river, East river, East One Hundred and Forty-ninth street, Prospect avenue and Kelly street, also Riker's Island.

The Twenty-fifth Election District is bounded by and within West Farms road, Clauson's Point road, Westchester avenue, Barrett's creek, East river or Long Island Sound and the Bronx river.

The Twenty-sixth Election District is bounded by and within Westchester avenue, Avenue C and Barrett's creek.

The Twenty-seventh Election District is bounded by and within Westchester avenue, Seabrey creek, Westchester creek, Barrett's creek and Avenue C.

The Twenty-eighth Election District is bounded by and within Given's creek, Hutchinson's river, Eastchester Bay, East river or Long Island Sound and Westchester creek.

The Twenty-ninth Election District is bounded by and within Main street, Westchester creek, Seabrey creek, Westchester avenue, Green lane, Castle Hill avenue, West Farms road and Silver street.

The Thirtieth Election District is bounded by and within West Farms road, Castle Hill avenue, Green lane, Westchester avenue and Clauson's Point road.

The Thirty-first Election District is bounded by and within Bronx and Pelham parkway, White Plains road, Unionport road, West Farms road and the Bronx river.

The Thirty-second Election District is bounded by and within Morris Park avenue, Bronxville avenue, West Farms road and Unionport road.

The Thirty-third Election District is bounded by and within Bronx and Pelham parkway, Westchester creek, Main street, Silver street, West Farms road, Bronxville avenue, Morris Park avenue, Unionport road and White Plains road.

The Thirty-fourth Election District is bounded by and within Olin avenue, Briggs avenue, Fourth street, Second avenue, Fifth street, Fifth avenue, Ash avenue, Corsa avenue, Eastchester road, Boston Post road, Eighth avenue, Ash street, Black Dog brook, Given's creek, Westchester creek, Bronx and Pelham parkway and Bronx river.

The Thirty-fifth Election District is bounded by and within Fifth avenue, Fifth street, Second avenue, Fourth street, Briggs avenue, Olin avenue and the Bronx river.

The Thirty-sixth Election District is bounded by and within Fifteenth avenue, Walnut street, Boston Post road, Eastchester road, Corsa avenue, Ash avenue, Fifth avenue and Bronx river.

The Thirty-seventh Election District is bounded by and within Elizabeth street, Digney avenue, Kingsbridge road, northern boundary of The City of New York, Hutchinson's river, Black Dog brook, Ash street, Eighth avenue, Walnut street, Fifteenth avenue and the Bronx river.

The Thirty-eighth Election District is bounded by and within northern boundary of The City of New York, Mundy's lane, Kingsbridge road, Digney avenue, Elizabeth street and the Bronx river.

The Thirty-ninth Election District is bounded by and within the northern boundary of The City of New York, Long Island Sound, Eastchester Bay, Hutchinson's river, and Goose, Hunter's, Peal's, The Twins, High, Hart and City Islands.

Thirty-third Assembly District.

To consist of twenty-five election districts, bounded and described as follows:

The First Election District is bounded by and within East One Hundred and Fiftieth street, Morris avenue, East One Hundred and Forty-ninth street, Courtlandt avenue, East One Hundred and Forty-eighth street, College avenue, East One Hundred and Forty-sixth street and Park avenue.

The Second Election District is bounded by and within East One Hundred and Fifty-first street, Melrose avenue, East One Hundred and Fifty-second street, Third avenue, East One Hundred and Forty-sixth street, College avenue, East One Hundred and Forty-eighth street and Courtlandt avenue.

The Third Election District is bounded by and within East One Hundred and Forty-ninth street, Trinity avenue, Dater street, Robbins avenue, St. Mary's street, St. Ann's avenue, East One Hundred and Forty-eighth street and Willis avenue.

The Fourth Election District is bounded by and within Westchester avenue, St. Ann's avenue, East One Hundred and Forty-ninth street and Third avenue.

The Fifth Election District is bounded by and within Westchester avenue, Cauldwell avenue, East One Hundred and Fifty-sixth street, Jackson avenue, Westchester avenue, Robbins avenue, East One Hundred and Forty-ninth street and St. Ann's avenue.

The Sixth Election District is bounded by and within Westchester avenue, Beach avenue, East One Hundred and Forty-ninth street and Robbins avenue.

The Seventh Election District is bounded by and within Dawson street, Prospect avenue, East One Hundred and Forty-ninth street and Beach avenue.

The Eighth Election District is bounded by and within Westchester avenue, Prospect avenue, Dawson street and Beach avenue.

The Ninth Election District is bounded by and within East One Hundred and Fifty-eighth street, Westchester avenue, Jackson avenue, East One Hundred and Fifty-sixth street and Cauldwell avenue.

The Tenth Election District is bounded by and within East One Hundred and Sixty-first street, Cauldwell avenue, East One Hundred and Fifty-sixth street, Third avenue, East One Hundred and Fifty-eighth street and Eagle avenue.

The Eleventh Election District is bounded by and within East One Hundred and Fifty-sixth street, Cauldwell avenue, Westchester avenue and St. Ann's avenue.

The Twelfth Election District is bounded by and within East One Hundred and Fifty-sixth street, St. Ann's avenue, Westchester avenue and Third avenue.

The Thirteenth Election District is bounded by and within East One Hundred and Fifty-seventh street, Third avenue, East One Hundred and Fifty-second street and Melrose avenue.

The Fourteenth Election District is bounded by and within East One Hundred and Fifty-sixth street, Melrose avenue, East One Hundred and Fifty-first street and Courtlandt avenue.

The Fifteenth Election District is bounded by and within East One Hundred and Fifty-second street, Courtlandt avenue, East One Hundred and Forty-ninth street and Morris avenue.

The Sixteenth Election District is bounded by and within East One Hundred and Fifty-fourth street, Courtlandt avenue, East One Hundred and Fifty-second street and Morris avenue.

The Seventeenth Election District is bounded by and within East One Hundred and Sixty-first street, Morris avenue, East One Hundred and Sixty-second street, Park avenue, Morris avenue, East One Hundred and Fiftieth street, Park avenue, East One Hundred and Forty-ninth street and Mott avenue.

The Eighteenth Election District is bounded by and within East One Hundred and Fifty-sixth street, Courtlandt avenue, East One Hundred and Fifty-fourth street and Morris avenue.

The Nineteenth Election District is bounded by and within East One Hundred and Sixtieth street, Courtlandt avenue, East One Hundred and Fifty-sixth street and Park avenue.

The Twentieth Election District is bounded by and within East One Hundred and Sixty-first street, Melrose avenue, East One Hundred and Fifty-sixth street, Courtlandt avenue, East One Hundred and Sixtieth street and Park avenue.

The Twenty-first Election District is bounded by and within East One Hundred and Sixty-first street, Third avenue, East One Hundred and Fifty-seventh street and Melrose avenue.

The Twenty-second Election District is bounded by and within East One Hundred and Sixty-fourth street, Third avenue, East One Hundred and Sixty-third street, Eagle avenue, East One Hundred and Fifty-eighth street, Third avenue and Washington avenue.

The Twenty-third Election District is bounded by and within Brook avenue, Washington avenue, East One Hundred and Sixty-first street and Park avenue.

The Twenty-fourth Election District is bounded by and within East One Hundred and Sixty-fifth street, Third avenue, East One Hundred and Sixty-fourth street, Washington avenue and Brook avenue.

The Twenty-fifth Election District is bounded by and within East One Hundred and Sixty-sixth street, Boston road, Cauldwell avenue, East One Hundred and Sixty-third street, Third avenue and Franklin avenue.

Thirty-fourth Assembly District.

To consist of twenty-six election districts, bounded and described as follows:

The First Election District is bounded by and within East One Hundred and Sixty-first street, Union avenue, East One Hundred and Fifty-eighth street and Cauldwell avenue.

The Second Election District is bounded by and within East One Hundred and Sixty-third street, Forest avenue, East One Hundred and Sixty-first street and Eagle avenue.

The Third Election District is bounded by and within East One Hundred and Sixty-sixth street, Jackson avenue, East One Hundred and Sixty-fifth street, Forest avenue, East One Hundred and Sixty-third street, Cauldwell avenue and Boston road.

The Fourth Election District is bounded by and within East One Hundred and Sixty-fifth street, Union avenue, East One Hundred and Sixty-first street and Forest avenue.

The Fifth Election District is bounded by and within East One Hundred and Sixty-fifth street, Intervale avenue, Westchester avenue and Union avenue.

The Sixth Election District is bounded by and within East One Hundred and Sixty-sixth street, Stebbins avenue, East One Hundred and Sixty-seventh street, Westchester avenue, Intervale avenue, East One Hundred and Sixty-fifth street and Union avenue.

The Seventh Election District is bounded by and within Home street, Union avenue, East One Hundred and Sixty-fifth street and Jackson avenue.

The Eighth Election District is bounded by and within East One Hundred and Sixty-eighth street, Union avenue, Home street, Jackson avenue, East One Hundred and Sixty-sixth street and Fulton avenue.

The Ninth Election District is bounded by and within East One Hundred and Sixty-ninth street, East One Hundred and Sixty-seventh street, Stebbins avenue, East One Hundred and Sixty-sixth street and Union avenue.

The Tenth Election District is bounded by and within Intervale avenue, Freeman street, Vyse avenue, Twenty-third Ward line, the Bronx river, Westchester avenue, East One Hundred and Sixty-seventh street and East One Hundred and Sixty-ninth street.

The Eleventh Election District is bounded by and within the Twenty-third Ward line, Vyse avenue, Freeman street, Intervale avenue, East One Hundred and Sixty-ninth street, Prospect avenue, Jennings street and Stebbins avenue.

The Twelfth Election District is bounded by and within the Twenty-third Ward line, Stebbins avenue, Jennings street, Boston road, East One Hundred and Sixty-ninth street and Clinton avenue.

The Thirteenth Election District is bounded by and within Franklin avenue, East One Hundred and Sixty-ninth street, Boston road, Jennings street, Prospect avenue, East One Hundred and Sixty-ninth street, Union avenue, and East One Hundred and Sixty-eighth street.

The Fourteenth Election District is bounded by and within the Twenty-third Ward line, Clinton avenue, East One Hundred and Sixty-ninth street, Franklin avenue, East One Hundred and Sixty-eighth street and Fulton avenue.

The Fifteenth Election District is bounded by and within the Twenty-third Ward line, Fulton avenue, East One Hundred and Sixty-sixth street, Franklin avenue and Third avenue.

The Sixteenth Election District is bounded by and within Tremont avenue, Arthur avenue, Crotona Park North, Crotona avenue, Twenty-third Ward line, Third avenue, East One Hundred and Seventy-fifth street and Bathgate avenue.

The Seventeenth Election District is bounded by and within Tremont avenue, Bathgate avenue, East One Hundred and Seventy-fifth street, Third avenue, East One Hundred and Seventy-fourth street and Park avenue.

The Eighteenth Election District is bounded by and within East One Hundred and Eightieth street, Third avenue, Tremont avenue and Park avenue.

The Nineteenth Election District is bounded by and within Quarry road, East One Hundred and Eighty-second street, Hughes avenue, Tremont avenue and Third avenue.

The Twentieth Election District is bounded by and within Tremont avenue, Southern Boulevard, East One Hundred and Seventy-sixth street, Marmion avenue, Crotona Park North and Arthur avenue.

The Twenty-first Election District is bounded by and within Crotona Park North, Marmion avenue, East One Hundred and Seventy-sixth street, Southern Boulevard, East One Hundred and Seventy-eighth street, Boston road, West Farms road, the Bronx river, Twenty-third Ward line and Crotona avenue.

The Twenty-second Election District is bounded by and within East One Hundred and Eighty-second street, Boston road, East One Hundred and Eighty-first street, the Bronx river, West Farms road, Boston road, East One Hundred and Seventy-eighth street, Southern Boulevard, Tremont avenue and Prospect avenue.

The Twenty-third Election District is bounded by and within East One Hundred and Eighty-second street, Prospect avenue, Tremont avenue and Hughes avenue.

The Twenty-fourth Election District is bounded by and within Pelham avenue, the Bronx river, East One Hundred and Eighty-first street, Boston road, East One Hundred and Eighty-second street and Belmont avenue.

The Twenty-fifth Election District is bounded by and within Pelham avenue, Belmont avenue, East One Hundred and Eighty-second street, East One Hundred and Eighty-fourth street and Hoffman street.

The Twenty-sixth Election District is bounded by and within East One Hundred and Eighty-fourth street, Quarry road, East One Hundred and Eightieth street and Park avenue.

Thirty-fifth Assembly District.

To consist of twenty-five election districts, bounded and described as follows:

The First Election District is bounded by and within East One Hundred and Sixty-fourth street, Sheridan avenue, East One Hundred and Sixty-fourth street, Park avenue, East One Hundred and Sixty-second street, Morris avenue, East One Hundred and Sixty-first street, Mott avenue, East One Hundred and Forty-ninth street, Harlem river, Cromwell's creek, Cromwell avenue, East One Hundred and Sixty-second street and Jerome avenue.

The Second Election District is bounded by and within East One Hundred and Sixty-fifth street, Lind avenue, East One Hundred and Sixty-seventh street, Jerome avenue, East One Hundred and Sixty-second street, Cromwell avenue, Cromwell's creek and Harlem river.

The Third Election District is bounded by and within Twenty-third Ward line, Webster avenue, East One Hundred and Sixty-fourth street, Sheridan avenue, East One Hundred and Sixty-fourth street and Jerome avenue.

The Fourth Election District is bounded by and within East One Hundred and Sixty-seventh street, Third avenue, East One Hundred and Sixty-fifth street and Webster avenue.

The Fifth Election District is bounded by and within East One Hundred and Seventieth street, Third avenue, East One Hundred and Sixty-seventh street, Webster avenue, East One Hundred and Sixty-eighth street, Park avenue, East One Hundred and Sixty-ninth street and Washington avenue.

The Sixth Election District is bounded by and within the Twenty-third Ward line and St. Paul's place, Third avenue, East One Hundred and Seventieth street, Washington avenue, East One Hundred and Sixty-ninth street, Park avenue, East One Hundred and Sixty-eighth street and Webster avenue.

The Seventh Election District is bounded by and within Wendover avenue, Washington avenue, the Twenty-third Ward line and St. Paul's place and Webster avenue.

The Eighth Election District is bounded by and within East One Hundred and Seventy-second street, Third avenue, the Twenty-third Ward line and St. Paul's place and Washington avenue.

The Ninth Election District is bounded by and within East One Hundred and Seventy-fourth street, Third avenue, East One Hundred and Seventy-second street, Washington avenue, Wendover avenue, Webster avenue, the Twenty-third Ward line, Teller avenue and Morris avenue.

The Tenth Election District is bounded by and within Burnside avenue, Grand Boulevard and Concourse, Monroe avenue, East One Hundred and Seventy-sixth street, Clay avenue, East One Hundred and Seventy-fourth street, Morris avenue, Teller avenue, the Twenty-third Ward line and Jerome avenue.

The Eleventh Election District is bounded by and within East One Hundred and Seventy-sixth street, Aqueduct avenue, Macomb's road, East One Hundred and Seventy-sixth street, Jerome avenue, East One Hundred and Sixty-seventh street, Lind avenue, East One Hundred and Sixty-fifth street and Harlem river.

The Twelfth Election District is bounded by and within Fordham road, Jerome avenue, East One Hundred and Seventy-sixth street, Macomb's road, Aqueduct avenue, East One Hundred and Seventy-sixth street and Harlem river.

The Thirteenth Election District is bounded by and within Burnside avenue, Ryer avenue, Tremont avenue, Park avenue, East One Hundred and Seventy-fourth street, Clay avenue, East One Hundred and Seventy-sixth street, Monroe avenue, Grand Boulevard and Concourse.

The Fourteenth Election District is bounded by and within East One Hundred and Eightieth street, Webster avenue, East One Hundred and Eightieth street, Park avenue, Tremont avenue, Ryer avenue, Burnside avenue and Anthony avenue.

The Fifteenth Election District is bounded by and within East One Hundred and Eighty-fourth street, Marion avenue, East One Hundred and Eighty-seventh street, Park avenue, East One Hundred and Eightieth street, Webster avenue, East One Hundred and Eightieth street, Anthony avenue, Burnside avenue and Jerome avenue.

The Sixteenth Election District is bounded by and within East One Hundred and Eighty-seventh street, Hoffman street, East One Hundred and Eighty-fourth street and Park avenue.

The Seventeenth Election District is bounded by and within East One Hundred and Ninety-sixth street, Bainbridge avenue, East One Hundred and Ninety-fourth street, Park avenue, East One Hundred and Eighty-seventh street, Marion avenue, East One Hundred and Eighty-fourth street and Jerome avenue.

The Eighteenth Election District is bounded by and within Southern Boulevard, Pelham avenue, Hoffman street, East One Hundred and Eighty-seventh street, Park avenue and Webster avenue.

The Nineteenth Election District is bounded by and within Gunhill road, Olin avenue, Bronx river, Pelham avenue, Southern Boulevard, Webster avenue, Mosholu parkway, East Two Hundred and Fourth street and Jerome avenue.

The Twentieth Election District is bounded by and within East Two Hundred and Fourth street, Mosholu parkway, Webster avenue, East Two Hundredth street and Jerome avenue.

The Twenty-first Election District is bounded by and within Gunhill road, Jerome avenue, East Two Hundredth street, Webster avenue, East One Hundred and Ninety-fourth street, Bainbridge avenue, East One Hundred and Ninety-sixth street, Jerome avenue, Kingsbridge road, Reservoir avenue, Sedgwick avenue and Dickinson place.

The Twenty-second Election District is bounded by and within Van Cortlandt avenue, Gunhill road, Dickinson place, Sedgwick avenue, Reservoir avenue, Kingsbridge road, Jerome avenue, Fordham road, Harlem river, Spuyten Duyvil creek and Broadway.

The Twenty-third Election District is bounded by and within the line parallel with Van Cortlandt avenue, Dash's lane, Broadway, Spuyten Duyvil creek, Harlem river and Hudson river.

The Twenty-fourth Election District is bounded by and within the northern boundary of The City of New York, Tibbet's brook, Van Cortlandt lake, Van Cortlandt avenue, a line parallel with Dash's lane, Van Cortlandt avenue, to Hudson river, and Hudson river.

The Twenty-fifth Election District is bounded by and within the northern boundary of The City of New York, Bronx river, Gunhill road, Van Cortlandt avenue, Van Cortlandt lake and Tibbet's brook.

COUNTY OF KINGS.

BOROUGH OF BROOKLYN.

First Assembly District.

To consist of twenty-four Election Districts, bounded and described as follows:

The First Election District is bounded by and within Fulton street, Columbia Heights, Orange street, Hicks street, Clark street, Henry street, Love lane, Hicks street, Montague street and East River.

The Second Election District is bounded by and within Middagh street, Fulton street, Orange street and Columbia Heights.

The Third Election District is bounded by and within Orange street, Fulton street, Clark street and Hicks street.

The Fourth Election District is bounded by and within Clark street, Fulton street, Joralemon street, Clinton street, Remsen street, Henry street, Pierrepont street, Hicks street, Love lane and Henry street.

The Fifth Election District is bounded by and within Montague street, Hicks street, Pierrepont street, Henry street, Joralemon street, Columbia place, State street, Furman street, Atlantic avenue and East River.

The Sixth Election District is bounded by and within Joralemon street, Fulton street, Red Hook lane, Livingston street, Boerum place, State street, Court street, Pacific street and Clinton street.

The Seventh Election District is bounded by and within Joralemon street, Henry street, Remsen street, Clinton street, State street and Columbia place.

The Eighth Election District is bounded by and within Atlantic avenue, Henry street, Amity street and Hicks street.

The Ninth Election District is bounded by and within Amity street, Clinton street, Baltic street, Warren place, Warren street, Henry street, Congress street and Hicks street.

The Tenth Election District is bounded by and within State street, Clinton street, Pacific street, Court street, Amity street, Henry street, Atlantic avenue and Hicks street.

The Eleventh Election District is bounded by and within State street, Boerum place, Atlantic avenue, Smith street, Bergen street and Court street.

The Twelfth Election District is bounded by and within Atlantic avenue, Hoyt street, Dean street, Bond street, Bergen street and Smith street.

The Thirteenth Election District is bounded by and within Fulton street, Bond street, Livingston street, Hoyt street, Atlantic avenue, Boerum place, Livingston street and Red Hook lane.

The Fourteenth Election District is bounded by and within Livingston street, Bond street, Schermerhorn street, Nevins street, Atlantic avenue and Hoyt street.

The Fifteenth Election District is bounded by and within Atlantic avenue, Third avenue, Pacific street, Nevins street, Dean street and Hoyt street.

The Sixteenth Election District is bounded by and within Atlantic avenue, Fourth avenue, Bergen street, Bond street, Dean street, Nevins street, Pacific street and Third avenue.

The Seventeenth Election District is bounded by and within Fulton street, Flatbush avenue, Fourth avenue, Atlantic avenue, Nevins street, Schermerhorn street and Bond street.

The Eighteenth Election District is bounded by and within Willoughby street, Navy street, Fulton street and Gold street.

The Nineteenth Election District is bounded by and within Myrtle avenue, Raymond street, Bolivar street, St. Edwards street, Willoughby street, Raymond street, Lafayette street, Navy street, Willoughby street, Hudson avenue, Bolivar street and Navy street.

The Twentieth Election District is bounded by and within Johnson street, Navy street, Myrtle avenue and Hudson avenue.

The Twenty-first Election District is bounded by and within Johnson street, Hudson avenue, Myrtle avenue, Navy street, Bolivar street, Hudson avenue, Willoughby street and Gold street.

The Twenty-second Election District is bounded by and within Johnson street, Gold street, Fulton street and Bridge street.

The Twenty-third Election District is bounded by and within Myrtle avenue, Pearl street, Willoughby street, Lawrence street, Johnson street, Bridge street, Tillary street, Dufield street, Johnson street, Bridge street and Fulton street.

The Twenty-fourth Election District is bounded by and within Concord street, Liberty street and Fulton street.

Second Assembly District.

To consist of twenty-two Election Districts bounded and described as follows:

The First Election District is bounded by and within Main street, York street, Fulton street, Hicks street, Poplar street, Willow street, Middagh street, Columbia Heights, Fulton street and East river.

The Second Election District is bounded by and within Fulton street, Middagh street, Willow street, Poplar street and Hicks street.

The Third Election District is bounded by and within Bridge street, High street, Fulton street, Prospect street, Jay street and Sands street.

The Fourth Election District is bounded by and within Jay street, Prospect street, Fulton street, York street, Main street and East river.

The Fifth Election District is bounded by and within the East river, United States Navy Yard wall line, Evans street, Hudson avenue, Front street, Bridge street, Water street and Jay street.

The Sixth Election District is bounded by and within United States Navy Yard wall, York street, Hudson avenue, Prospect street, Bridge street, York street, Jay street, Water street, Bridge street, Front street, Hudson avenue and Evans street.

The Seventh Election District is bounded by and within Gold street, Sands street, Jay street, York street, Bridge street and Prospect street.

The Eighth Election District is bounded by and within Navy street, Sands street, Hudson avenue, High street, Gold street, Nassau street, Bridge street, Sands street, Gold street, Prospect street, Hudson avenue and York street.

The Ninth Election District is bounded by and within Navy street, Concord street, Bridge street, Nassau street, Gold street, High street, Hudson avenue and Sands street.

The Tenth Election District is bounded by and within Bridge street, Concord street, Pearl street, Nassau street, Adams street and High street.

The Eleventh Election District is bounded by and within Pearl street, Concord street, Adams street, Tillary street, Washington street, Fulton street, Liberty street, Concord street, Fulton street, High street, Adams street and Nassau street.

The Twelfth Election District is bounded by and within Jay street, Johnson street, Pearl street, Myrtle avenue, Washington street, Tillary street, Adams street and Concord street.

The Thirteenth Election District is bounded by and within Bridge street, Johnson street, Lawrence street, Willoughby street, Pearl street, Johnson street, Jay street and Tillary street.

The Fourteenth Election District is bounded by and within Prince street, Tillary street, Jay street and Concord street.

The Fifteenth Election District is bounded by and within Navy street, Johnson street, Dufield street, Tillary street, Prince street and Concord street.

The Sixteenth Election District is bounded by and within North Portland avenue, Park avenue, St. Edwards street, Myrtle avenue, Navy street and Flushing avenue.

The Seventeenth Election District is bounded by and within North Portland avenue, by a line running across Fort Greene Park to DeKalb avenue, DeKalb avenue, Navy street, Lafayette street, Raymond street, Willoughby street, St. Edwards street, Bolivar street, Raymond street and Myrtle avenue.

The Eighteenth Election District is bounded by and within North Portland avenue, Myrtle avenue, St. Edwards street and Park avenue.

The Nineteenth Election District is bounded by and within Cumberland street, Park avenue, North Oxford street, Myrtle avenue, North Portland avenue and Flushing avenue.

The Twentieth Election District is bounded by and within Carlton avenue, Myrtle avenue, Washington Park, DeKalb avenue, by a line running across Fort Greene Park to North Portland avenue, Myrtle avenue, North Oxford street, Park avenue, Cumberland street and Flushing avenue.

The Twenty-first Election District is bounded by and within Washington avenue, Park avenue, Carlton avenue, Flushing avenue, Clinton avenue and Wallabout Canal.

The Twenty-second Election District is bounded by and within Hall street, Park avenue, Washington avenue and Flushing avenue.

Third Assembly District.

To consist of nineteen election districts, bounded and described as follows:

The First Election District is bounded by and within Furman street, State street, Hicks street and Atlantic avenue.

The Second Election District is bounded by and within East river, Atlantic avenue, Hicks street, Congress street, Henry street and Warren street.

The Third Election District is bounded by and within East river, Warren street, Warren place, Baltic street, Henry street and Harrison street.

The Fourth Election District is bounded by and within East river, Harrison street, Hicks street, Union street and Hamilton avenue.

The Fifth Election District is bounded by and within Hicks street, Harrison street, Strong place and Degraw street.

The Sixth Election District is bounded by and within Henry street, Baltic street, Clinton street, Amity street, Court street and Harrison street.

The Seventh Election District is bounded by and within Strong place, Harrison street, Court street, Union street, Clinton street and Degraw street.

The Eighth Election District is bounded by and within Henry street, Degraw street, Clinton street, Union street, Court street, President street, Clinton street and Carroll street.

The Ninth Election District is bounded by and within Clinton street, President street, Court street and Third place.

The Tenth Election District is bounded by and within Hicks street, President street, Henry street, Carroll street, Clinton street, Second place, Henry street and Woodhull street.

The Eleventh Election District is bounded by and within Hamilton avenue, Union street, Hicks street, Degraw street, Henry street, President street, Hicks street and Carroll street.

The Twelfth Election District is bounded by and within Hamilton avenue, Carroll street, Hicks street and Rapelyea street.

The Thirteenth Election District is bounded by and within Hamilton avenue, Rapelyea street, Hicks street, Woodhull street, Henry street, Second place, Clinton street, Fourth place and Coles street.

The Fourteenth Election District is bounded by and within Hicks street, Coles street, Fourth place, Clinton street and Huntington street.

The Fifteenth Election District is bounded by and within Richards street, Hamilton avenue, Hicks street, Huntington street, Henry street, Mill street, Columbia street and Verona street.

The Sixteenth Election District is bounded by and within New York Bay, Hamilton avenue, Richards street, King street, Conover street and Sullivan street.

The Seventeenth Election District is bounded by and within Conover street, King street, Richards street and Dikeman street.

The Eighteenth Election District is bounded by and within New York Bay, Sullivan street, Conover street, Dikeman street, Van Brunt street, Beard street and Conover street.

The Nineteenth Election District is bounded by and within Conover street, Beard street, Van Brunt street, Dikeman street, Richards street, Verona street, Columbia street and New York Bay.

Fourth Assembly District.

To consist of Twenty-four Election Districts, bounded and described as follows:

The First Election District is bounded by and within Havemeyer street, South Second street, Marcy avenue, South First street, Rodney street and South Fifth street.

The Second Election District is bounded by and within Ross street, Lee avenue, Wilson street, Division avenue, Havemeyer street, South Fifth street, Rodney street, Broadway, Division avenue, Keap street and Marcy avenue.

The Third Election District is bounded by and within Berry street, Broadway, Roebing street and South Ninth street.

The Fourth Election District is bounded by and within East river, Broadway, Berry street, South Sixth street, Broadway, Berry street, Division avenue and Wallabout Canal.

The Fifth Election District is bounded by and within Berry street, South Ninth street, Roebing street, Broadway, Havemeyer street, Wilson street, Lee avenue and Division avenue.

The Sixth Election District is bounded by and within Division avenue, Lee avenue, Rodney street, Bedford avenue, Morton street and Wythe avenue.

The Seventh Election District is bounded by and within Wallabout Canal, Division avenue, Wythe avenue, Morton street, Bedford avenue and Taylor street.

The Eighth Election District is bounded by and within Taylor street, Bedford avenue, Rodney street, Kent avenue, Keap street and Wallabout Canal.

The Ninth Election District is bounded by and within Keap street, Kent avenue, Rodney street, Bedford avenue, Penn street, Kent avenue, Hewes street and Wallabout Canal.

The Tenth Election District is bounded by and within Ross street, Marcy avenue, Hooper street, Bedford avenue, Rodney street and Lee avenue.

The Eleventh Election District is bounded by and within Keap street, Division avenue, Harrison avenue, Rutledge street and Marcy avenue.

The Twelfth Election District is bounded by and within Hooper street, Marcy avenue, Heyward street, Lee avenue, Hewes street and Bedford avenue.

The Thirteenth Election District is bounded by and within Rutledge street, Harrison avenue, Wallabout street and Marcy avenue.

The Fourteenth Election District is bounded by and within Heyward street, Marcy avenue, Middleton street and Lee avenue.

The Fifteenth Election District is bounded by and within Wallabout street, Middleton street, Marcy avenue, Wallabout street, Harrison avenue, Flushing avenue and Bedford avenue.

The Sixteenth Election District is bounded by and within Hewes street, Lee avenue, Middleton street, Wallabout street and Bedford avenue.

The Seventeenth Election District is bounded by and within Hewes street, Kent avenue, Penn street, Bedford avenue, Flushing avenue, Washington avenue and Wallabout Canal.

The Eighteenth Election District is bounded by and within Flushing avenue, Franklin avenue, Park avenue and Hall street.

The Nineteenth Election District is bounded by and within Flushing avenue, Bedford avenue, Willoughby avenue, Skillman street, Park avenue and Franklin avenue.

The Twentieth Election District is bounded by and within Flushing avenue, Sanford street, Park avenue, Spencer street, Myrtle avenue and Bedford avenue.

The Twenty-first Election District is bounded by and within Flushing avenue, Nostrand avenue, Park avenue and Sanford street.

The Twenty-second Election District is bounded by and within Park avenue, Nostrand avenue, Myrtle avenue and Spencer street.

The Twenty-third Election District is bounded by and within Myrtle avenue, Nostrand avenue, DeKalb avenue, Spencer street, Willoughby avenue and Bedford avenue.

The Twenty-fourth Election District is bounded by and within Willoughby avenue, Spencer street, DeKalb avenue, Nostrand avenue, Kosciusko street, Marcy avenue, Lafayette avenue and Bedford avenue.

Fifth Assembly District.

To consist of twenty-one Election Districts, bounded and described as follows:

First Election District is bounded by and within McDonough street, Sumner avenue, Bainbridge street, Stuyvesant avenue, Fulton street and Tompkins avenue.

The Second Election District is bounded by and within Halsey street, Stuyvesant avenue, Bainbridge street, Sumner avenue, McDonough street and Lewis avenue.

The Third Election District is bounded by and within Gates avenue, Stuyvesant avenue, Halsey street and Lewis avenue.

The Fourth Election District is bounded by and within Lafayette avenue, Stuyvesant avenue, Gates avenue and Lewis avenue.

The Fifth Election District is bounded by and within Lafayette avenue, Reid avenue, Quincy street and Stuyvesant avenue.

The Sixth Election District is bounded by and within Quincy street, Reid avenue, Jefferson avenue and Stuyvesant avenue.

The Seventh Election District is bounded by and within Jefferson avenue, Reid avenue, Decatur street and Stuyvesant avenue.

The Eighth Election District is bounded by and within Decatur street, Reid avenue, Bainbridge street, Patchen avenue, Fulton street and Stuyvesant avenue.

The Ninth Election District is bounded by and within Hancock street, Patchen avenue, Bainbridge street and Reid avenue.

The Tenth Election District is bounded by and within Monroe street, Patchen avenue, Hancock street and Reid avenue.

The Eleventh Election District is bounded by and within Van Buren street, Patchen avenue, Monroe street and Reid avenue.

The Twelfth Election District is bounded by and within Van Buren street, Broadway, Monroe street and Patchen avenue.

The Thirteenth Election District is bounded by and within Monroe street, Ralph avenue, Halsey street and Patchen avenue.

The Fourteenth Election District is bounded by and within Halsey street, Ralph avenue, Chauncey street and Patchen avenue.

The Fifteenth Election District is bounded by and within Bainbridge street, Howard avenue, Sumpter street, Patchen avenue, Chauncey street and Ralph avenue.

The Sixteenth Election District is bounded by and within Hancock street, Howard avenue, Bainbridge street and Ralph avenue.

The Seventeenth Election District is bounded by and within Monroe street, Howard avenue, Hancock street and Ralph avenue.

The Eighteenth Election District is bounded by and within Monroe street, Broadway, Hancock street, Saratoga avenue, Halsey street and Howard avenue.

The Nineteenth Election District is bounded by and within Halsey street, Saratoga avenue, Hancock street, Broadway, Decatur street, Saratoga avenue, McDonough street and Howard avenue.

The Twentieth Election District is bounded by and within McDonough street, Saratoga avenue, Chauncey street, Hopkinson avenue, Marion street and Howard avenue.

The Twenty-first Election District is bounded by and within Decatur street, Broadway, Rockaway avenue, Marion street, Hopkinson avenue, Chauncey street and Saratoga avenue.

Sixth Assembly District.

To consist of twenty election districts, bounded and described as follows:

The First Election District is bounded by and within Willoughby avenue, Marcy avenue, Kosciusko street and Nostrand avenue.

The Second Election District is bounded by and within Stockton street, Marcy avenue, Myrtle avenue, Tompkins avenue, Vernon avenue, Marcy avenue, Willoughby avenue and Nostrand avenue.

The Third Election District is bounded by and within Park avenue, Tompkins avenue, Myrtle avenue and Marcy avenue.

The Fourth Election District is bounded by and within Park avenue, Marcy avenue, Stockton street and Nostrand avenue.

The Fifth Election District is bounded by and within Flushing avenue, Marcy avenue, Ellery street, Tompkins avenue, Park avenue and Nostrand avenue.

The Sixth Election District is bounded by and within Flushing avenue, Throop avenue, Park avenue, Tompkins avenue, Ellery street and Marcy avenue.

The Seventh Election District is bounded by and within Park avenue, Throop avenue, Vernon avenue and Tompkins avenue.

The Eighth Election District is bounded by and within Vernon avenue, Throop avenue, DeKalb avenue and Tompkins avenue.

The Ninth Election District is bounded by and within Vernon avenue, Tompkins avenue, DeKalb avenue and Marcy avenue.

The Tenth Election District is bounded by and within DeKalb avenue, Sumner avenue, Lafayette avenue and Marcy avenue.

The Eleventh Election District is bounded by and within Myrtle avenue, Sumner avenue, DeKalb avenue and Throop avenue.

The Twelfth Election District is bounded by and within Park avenue, Sumner avenue, Myrtle avenue and Throop avenue.

The Thirteenth Election District is bounded by and within Flushing avenue, Broadway, Park avenue and Throop avenue.

The Fourteenth Election District is bounded by and within Park avenue, Broadway, Floyd street, Lewis avenue, Myrtle avenue and Sumner avenue.

The Fifteenth Election District is bounded by and within Floyd street, Broadway, Stuyvesant avenue, Willoughby avenue, Lewis avenue, Hart street, Sumner avenue, Myrtle avenue and Lewis avenue.

The Sixteenth Election District is bounded by and within Hart street, Lewis avenue, Lafayette avenue and Sumner avenue.

The Seventeenth Election District is bounded by and within Willoughby avenue, Stuyvesant avenue, Lafayette avenue and Lewis avenue.

The Eighteenth Election District is bounded by and within Broadway, Reid avenue, Kosciusko street and Stuyvesant avenue.

The Nineteenth Election District is bounded by and within Broadway, Lafayette avenue, Stuyvesant avenue, Kosciusko street and Reid avenue.

The Twentieth Election District is bounded by and within Broadway, Van Buren street, Reid avenue and Lafayette avenue.

Seventh Assembly District.

To consist of nineteen election districts, bounded and described as follows:

The First Election District is bounded by and within Hamilton avenue, Gowanus Canal, Gowanus Bay, Columbia street, Mill street, Henry street, Huntington street, Clinton street, Mill street, Court street, Centre street and Smith street.

The Second Election District is bounded by and within Gowanus Canal, Hamilton avenue, Smith street, Centre street, Court street, Mill street, Clinton street, Nelson street, Court street, Huntington street, Smith street and West Ninth street.

The Third Election District is bounded by and within Fourth avenue, Tenth street, Gowanus Canal, Ninth street, Second avenue and Eighth street.

The Fourth Election District is bounded by and within Fourth avenue, Twelfth street, Gowanus Canal and Tenth street.

The Fifth Election District is bounded by and within Fourth avenue, Fifteenth street, Third avenue, Thirteenth street, Second avenue and Twelfth street.

The Sixth Election District is bounded by and within Fourth avenue, Prospect avenue, Gowanus Canal, Twelfth street, Second avenue, Thirteenth street, Third avenue and Fifteenth street.

The Seventh Election District is bounded by and within Fourth avenue, Eighteenth street, Third avenue, Nineteenth street, Second avenue and Prospect avenue.

The Eighth Election District is bounded by and within Fifth avenue, Nineteenth street, Fourth avenue, Twentieth street, Third avenue, Eighteenth street, Fourth avenue and Prospect avenue.

The Ninth Election District is bounded by and within Sixth avenue, Twentieth street, Fourth avenue, Nineteenth street, Fifth avenue and Prospect avenue.

The Tenth Election District is bounded by and within Eighth avenue, Nineteenth street, Sixth avenue and Seventeenth street.

The Eleventh Election District is bounded by and within Ninth avenue, Seventeenth street, Sixth avenue and Prospect avenue.

The Twelfth Election District is bounded by and within Eleventh avenue, Terrace place, Gravesend avenue, Twenty-second street, Tenth avenue, Twentieth street, Ninth avenue, Nineteenth street, Eighth avenue, Seventeenth street, Ninth avenue and Prospect avenue.

The Thirteenth Election District is bounded by and within Ninth avenue, boundary line of Greenwood Cemetery to Twentieth street, Twentieth street, Seventh avenue, Twenty-third street, Sixth avenue and Nineteenth street.

The Fourteenth Election District is bounded by and within Sixth avenue, Twenty-fourth street, Fifth avenue, Twenty-sixth street, Fourth avenue, Twenty-second street, Fifth avenue and Twentieth street.

The Fifteenth Election District is bounded by and within Fifth avenue, Twenty-second street, Fourth avenue, Twenty-third street, Gowanus Bay, Nineteenth street, Third avenue and Twentieth street.

The Sixteenth Election District is bounded by and within Fourth avenue, Thirty-first street, Gowanus Bay and Twenty-third street.

The Seventeenth Election District is bounded by and within Fourth avenue, Thirtieth street, Gowanus Bay and Thirty-first street.

The Eighteenth Election District is bounded by and within Twenty-sixth street, Fifth avenue, Twenty-fourth street, Sixth avenue, Twenty-third street, Seventh avenue, Twentieth street, boundary line of Greenwood Cemetery to Ninth avenue, Twentieth street, Tenth avenue, Twenty-second street, Gravesend avenue, Fort Hamilton parkway, Thirty-seventh street, Seventh avenue, Thirty-sixth street, Fifth avenue, Thirty-seventh street and Fourth avenue. This district includes Greenwood Cemetery.

The Nineteenth Election District is bounded by and within Seventh avenue, Forty-eighth street, Fifth avenue and Thirty-sixth street.

Eighth Assembly District.

To consist of twenty-one election districts, bounded and described as follows:

The First Election District is bounded by and within Bergen street, Smith street, Butler street and Court street.

The Second Election District is bounded by and within Bergen street, Hoyt street, Butler street and Smith street.

The Third Election District is bounded by and within Bergen street, Bond street, Baltic street and Hoyt street.

The Fourth Election District is bounded by and within Bergen street, Nevius street, Butler street and Bond street.

The Fifth Election District is bounded by and within Bergen street, Third avenue, Douglass street and Nevins street.

The Sixth Election District is bounded by and within Bergen street, Fourth avenue, Warren street and Third avenue.

The Seventh Election District is bounded by and within Warren street, Fourth avenue, Union street and Third avenue.

The Eighth Election District is bounded by and within St. Mark's place, Fifth avenue, Butler street and Fourth avenue.

The Ninth Election District is bounded by and within Butler street, Fifth avenue, Sackett street and Fourth avenue.

The Tenth Election District is bounded by and within Sackett street, Fifth avenue, Garfield place and Fourth avenue.

The Eleventh Election District is bounded by and within Douglass street, Third avenue, Union street, Fourth avenue, First street and Bond street.

The Twelfth Election District is bounded by and within Degraw street, Bond street, Second street and Hoyt street.

The Thirteenth Election District is bounded by and within Baltic street, Bond street, Butler street, Nevins street, Douglass street, Bond street, Degraw street and Hoyt street.

The Fourteenth Election District is bounded by and within Butler street, Hoyt street, Union street and Smith street.

The Fifteenth Election District is bounded by and within Butler street, Smith street, Union street and Court street.

The Sixteenth Election District is bounded by and within Union street, Hoyt street, Second street, Smith street, First place and Court street.

The Seventeenth Election District is bounded by and within First place, Smith street, Second street, Hoyt street, Third street, Smith street, Fourth place and Court street.

The Eighteenth Election District is bounded by and within Third place, Court street, Fourth place and Clinton street.

The Nineteenth Election District is bounded by and within Fourth place, Smith street, Huntington street, Court street, Nelson street and Clinton street.

The Twentieth Election District is bounded by and within Third street, Hoyt street, Second street, Bond street, First street, Gowanus canal, Ninth street and Smith street.

The Twenty-first Election District is bounded by and within First street, Fourth avenue, Eighth street, Second avenue, Ninth street and Gowanus canal.

Ninth Assembly District.

To consist of twenty-two election districts, bounded and described as follows:

The First Election District is bounded by and within Thirty-ninth street, Third avenue, Forty-sixth street, Fourth avenue, Forty-seventh street and New York Bay.

The Second Election District is bounded by and within Thirty-ninth street, Fourth avenue, Forty-sixth street and Third avenue.

The Third Election District is bounded by and within Thirty-seventh street, Fifth avenue, Forty-fifth street and Fourth avenue.

The Fourth Election District is bounded by and within Forty-fifth street, Fifth avenue, Fiftieth street and Fourth avenue.

The Fifth Election District is bounded by and within Forty-seventh street, Fourth avenue, Fifty-second street and Third avenue.

The Sixth Election District is bounded by and within Forty-seventh street, Third avenue, Fifty-fourth street, Second avenue, Fifty-fifth street and New York Bay.

The Seventh Election District is bounded by and within Fifty-fifth street, Second avenue, Fifty-fourth street, Third avenue, Sixtieth street and New York Bay.

The Eighth Election District is bounded by and within Fifty-second street, Fourth avenue, Fifty-seventh street and Third avenue.

The Ninth Election District is bounded by and within Fifty-seventh street, Fourth avenue, Fifty-ninth street, Fifth avenue, Sixtieth street and Third avenue.

The Tenth Election District is bounded by and within Fifty-fifth street, Fifth avenue, Fifty-ninth street and Fourth avenue.

The Eleventh Election District is bounded by and within Fifty-fifth street, line of division between the Eighth and Thirtieth Wards and Fifth avenue.

The Twelfth Election District is bounded by and within Fifty-third street, line of division between the Eighth and Thirtieth Wards, Fifty-fifth street and Fourth avenue.

The Thirteenth Election District is bounded by and within Fiftieth street, Fifth avenue, Fifty-first street, line of division between the Eighth and Thirtieth Wards, Fifty-third street and Fourth avenue.

The Fourteenth Election District is bounded by and within Thirty-seventh street, line of division between the Eighth and Thirtieth Wards, Fifty-first street, Fifth avenue, Forty-eighth street and Seventh avenue.

The Fifteenth Election District is bounded by and within Thirty-seventh street, Tenth avenue, Thirty-ninth street, Twelfth avenue, Fortieth street, Thirteenth avenue, Forty-first street, Fort Hamilton avenue, Forty-second street and line of division between the Eighth and Thirtieth Wards.

The Sixteenth Election District is bounded by and within Forty-second street, Fort Hamilton avenue, Forty-first street, Thirteenth avenue, Fifty-eighth street and line of division between the Eighth and Thirtieth Wards.

The Seventeenth Election District is bounded by and within Fifty-eighth street, Twelfth avenue, Sixtieth street, Thirteenth avenue, Bay Ridge avenue, Fourth avenue and line of division between the Eighth and Thirtieth Wards.

The Eighteenth Election District is bounded by and within Bay Ridge avenue, Thirteenth avenue, Seventy-ninth street, Fourteenth avenue, Eighty-sixth street and Fourth avenue.

The Nineteenth Election District is bounded by and within Sixtieth street, Fourth avenue, Seventy-third street, Narrows avenue, Seventy-fourth street and New York Bay.

The Twentieth Election District is bounded by and within Seventy-fourth street, Narrows avenue, Seventy-third street, Fourth avenue, Eighty-first street and New York Bay.

The Twenty-first Election District is bounded by and within Eighty-first street, Fourth avenue and New York Bay.

The Twenty-second Election District is bounded by and within Eighty-sixth street, Fourteenth avenue, Benson avenue, Bay Seventh street, Cropsey avenue, Bay Eighth street, New York Bay and Fourth avenue.

Tenth Assembly District.

To consist of twenty-five election districts, bounded and described as follows:

The First Election District is bounded by and within President street, Seventh avenue, Park place, Flatbush avenue, Plaza and Prospect Park West.

The Second Election District is bounded by and within Lincoln place, Sixth avenue, Flatbush avenue, St. Mark's avenue, Carlton avenue, Park place and Seventh avenue.

The Third Election District is bounded by and within Prospect place, Fifth avenue, Atlantic avenue and Sixth avenue.

The Fourth Election District is bounded by and within Fourth avenue, Flatbush avenue, Atlantic avenue, Fifth avenue and St. Mark's place.

The Fifth Election District is bounded by and within Flatbush avenue, Fulton street and Rockwell place.

The Sixth Election District is bounded by and within Flatbush avenue, Rockwell place, DeKalb avenue, Fort Greene place, Lafayette avenue and Ashland place.

The Seventh Election District is bounded by and within Fulton street, Fort Greene place, DeKalb avenue, South Oxford street, Hanson place and South Portland avenue.

The Eighth Election District is bounded by and within Flatbush avenue, Atlantic avenue, South Portland avenue, Fulton street, Lafayette avenue and Ashland place.

The Ninth Election District is bounded by and within St. Mark's avenue, Flatbush avenue, Sixth avenue, Atlantic avenue, Vanderbilt avenue, Dean street and Carlton avenue.

The Tenth Election District is bounded by and within Prospect place, Carlton avenue, Dean street and Vanderbilt avenue.

The Eleventh Election District is bounded by and within Flatbush avenue, Plaza, Flatbush avenue, Carlton avenue, Prospect place, Grand avenue, Washington avenue, Sterling place, Underhill avenue, Degraw street, Washington avenue and Malbone street.

The Twelfth Election District is bounded by and within Prospect place, Vanderbilt avenue, Dean street, Underhill avenue, Bergen street, Washington avenue, St. Mark's avenue and Underhill avenue.

The Thirteenth Election District is bounded by and within Dean street, Washington avenue, Bergen street, Underhill avenue, Pacific street and Classon avenue.

The Fourteenth Election District is bounded by and within St. Mark's avenue, Washington avenue, Dean street and Classon avenue.

The Fifteenth Election District is bounded by and within Atlantic avenue, St. James' place, Leffert's place and Grand avenue.

The Sixteenth Election District is bounded by and within Pacific street, Underhill avenue, Dean street, Vanderbilt avenue, Atlantic avenue and Grand avenue.

The Seventeenth Election District is bounded by and within Atlantic avenue, Adelphi street, Greene avenue and Waverly avenue.

The Eighteenth Election District is bounded by and within Atlantic avenue, South Portland avenue, Hanson place, Greene avenue and Adelphi street.

The Nineteenth Election District is bounded by and within Greene avenue, South Oxford street, DeKalb avenue, Washington Park, Myrtle avenue and Carlton avenue.

The Twentieth Election District is bounded by and within Greene avenue, Carlton avenue, DeKalb avenue and Waverly avenue.

The Twenty-first Election District is bounded by and within DeKalb avenue, Clermont avenue, Willoughby avenue, Vanderbilt avenue, Myrtle avenue, Waverly avenue, Park avenue, Washington avenue, Willoughby avenue and Waverly avenue.

The Twenty-second Election District is bounded by and within DeKalb avenue, Carlton avenue, Myrtle avenue, Vanderbilt avenue, Willoughby avenue and Clermont avenue.

The Twenty-third Election District is bounded by and within Myrtle avenue, Carlton avenue, Park avenue and Clermont avenue.

The Twenty-fourth Election District is bounded by and within Myrtle avenue, Clermont avenue, Park avenue and Waverly avenue.

The Twenty-fifth Election District is bounded by and within Willoughby avenue, Washington avenue, Park avenue and Hall street.

Eleventh Assembly District.

To consist of twenty-three election districts, bounded and described as follows:

The First Election District is bounded by and within Park avenue, Skillman street, DeKalb avenue, Franklin avenue, Willoughby avenue and Kent avenue.

The Second Election District is bounded by and within Park avenue, Kent avenue, Willoughby avenue, Graham street, Myrtle avenue and Grand avenue.

The Third Election District is bounded by and within Franklin avenue, Lafayette avenue, Graham street and Willoughby avenue.

The Fourth Election District is bounded by and within Myrtle avenue, Graham street, Lafayette avenue and Emerson place.

The Fifth Election District is bounded by and within Myrtle avenue, Emerson place, Lafayette avenue and Grand avenue.

The Sixth Election District is bounded by and within Park avenue, Grand avenue, Willoughby avenue and Hall street.

The Seventh Election District is bounded by and within Willoughby avenue, Grand avenue, Greene avenue and Washington avenue.

The Eighth Election District is bounded by and within Washington avenue, Atlantic avenue, Waverly avenue and Willoughby avenue.

The Ninth Election District is bounded by and within Grand avenue, Fulton street, St. James place, Atlantic avenue, Washington avenue and Greene avenue.

The Tenth Election District is bounded by and within Classon avenue, Quincy street, Downing street, Gates avenue, Grand avenue and Lafayette avenue.

The Eleventh Election District is bounded by and within Franklin avenue, Gates avenue, Classon avenue and Lafayette avenue.

The Twelfth Election District is bounded by and within Bedford avenue, Lexington avenue, Franklin avenue, DeKalb avenue, Skillman street and Willoughby avenue.

The Thirteenth Election District is bounded by and within Lexington avenue, Bedford avenue, Hancock street and Franklin avenue.

The Fourteenth Election District is bounded by and within Gates avenue, Franklin avenue, Fulton street, Ormond place, Putnam avenue, Irving place, Gates avenue, Downing street, Quincy street and Classon avenue.

The Fifteenth Election District is bounded by and within Gates avenue, Irving place, Putnam avenue, Classon avenue, Atlantic avenue, Grand avenue, Lefferts place, St. James place, Fulton street and Grand avenue.

The Sixteenth Election District is bounded by and within Hancock street, Bedford avenue, Breevoort place, Franklin avenue, Atlantic avenue, Classon avenue, Putnam avenue, Ormond place, Fulton street and Franklin avenue.

The Seventeenth Election District is bounded by and within Breevoort place, Bedford avenue, Atlantic avenue and Franklin avenue.

The Eighteenth Election District is bounded by and within Atlantic avenue, Bedford avenue, Prospect place and Franklin avenue.

The Nineteenth Election District is bounded by and within Atlantic avenue, Franklin avenue, Bergen street, Classon avenue, Pacific street and Grand avenue.

The Twentieth Election District is bounded by and within Bergen street, Franklin avenue, Prospect place, Classon avenue, Park place, Grand avenue, Prospect place, Underhill avenue, St. Mark's avenue and Classon avenue.

The Twenty-first Election District is bounded by and within Prospect place, Franklin avenue, Eastern parkway, Classon avenue, Sterling place, Washington avenue, Park place and Classon avenue.

The Twenty-second Election District is bounded by and within Prospect place, Bedford avenue, Carroll street and Franklin avenue.

The Twenty-third Election District is bounded by Eastern parkway, Franklin avenue, Montgomery street, Washington avenue, Degraw street, Underhill avenue, Sterling place and Classon avenue.

Twelfth Assembly District.

To consist of twenty-three election districts, bounded and described as follows:

The First Election District is bounded by and within Fifth avenue, Prospect place, Sixth avenue and Berkeley place.

The Second Election District is bounded by and within Fifth avenue, Berkeley place, Sixth avenue, Lincoln place, Seventh avenue, President street, Sixth avenue and Union street.

The Third Election District is bounded by and within Fifth avenue, Union street, Sixth avenue and Garfield place.

The Fourth Election District is bounded by and within Sixth avenue, President street, Prospect Park West, Carroll street, Seventh avenue and Garfield place.

The Fifth Election District is bounded by and within Sixth avenue, Garfield place, Seventh avenue, Carroll street, Prospect Park West and First street.

The Sixth Election District is bounded by and within Seventh avenue, First street, Prospect Park West and Sixth street.

The Seventh Election District is bounded by and within Sixth avenue, First street, Seventh avenue and Fifth street.

The Eighth Election District is bounded by and within Fifth avenue, First street, Fourth avenue, Garfield place, Sixth avenue and Fourth street.

The Ninth Election District is bounded by and within Fourth avenue, First street, Fifth avenue and Sixth street.

The Tenth Election District is bounded by and within Fifth avenue, Fourth street, Sixth avenue and Eighth street.

The Eleventh Election District is bounded by and within Fourth avenue, Sixth street, Fifth avenue, Eighth street, Sixth avenue, Ninth street, Fifth avenue and Tenth street.

The Twelfth Election District is bounded by and within Sixth avenue, Fifth street, Seventh avenue and Ninth street.

The Thirteenth Election District is bounded by and within Seventh avenue, Sixth street, Prospect Park West, along Plaza, the line of Prospect Park to Fifteenth street, Prospect Park West and Ninth street.

The Fourteenth Election District is bounded by and within Seventh avenue, Ninth street, Prospect Park West and Eleventh street.

The Fifteenth Election District is bounded by and within Fifth avenue, Ninth street, Seventh avenue and Eleventh street.

The Sixteenth Election District is bounded by and within Fourth avenue, Tenth street, Fifth avenue and Fourteenth street.

The Seventeenth Election District is bounded by and within Fifth avenue, Eleventh street, Seventh avenue and Thirteenth street.

The Eighteenth Election District is bounded by and within Seventh avenue, Eleventh street, Prospect Park West and Thirteenth street.

The Nineteenth Election District is bounded by and within Sixth avenue, Thirteenth street, Prospect Park West, Fifteenth street, Seventh avenue and Fourteenth street.

The Twentieth Election District is bounded by and within Fifth avenue, Thirteenth street, Sixth avenue, Fourteenth street, Seventh avenue, Fifteenth street, Sixth avenue and Sixteenth street.

The Twenty-first Election District is bounded by and within Fourth avenue, Fourteenth street, Fifth avenue, Sixteenth street, Jackson place and Prospect avenue.

The Twenty-second Election District is bounded by and within Sixth avenue, Fifteenth street, Prospect Park West, Windsor place, Seventh avenue and Sixteenth street.

The Twenty-third Election District is bounded by and within Jackson place, Sixteenth street, Seventh avenue, Windsor place, Prospect Park West, Fifteenth street, Eleventh avenue and Prospect avenue.

Thirteenth Assembly District.

To consist of twenty election districts, bounded and described as follows:

The First Election District is bounded by and within Humboldt street, Bayard street, Manhattan avenue, Richardson street, Leonard street, Engert avenue and Driggs avenue.

The Second Election District is bounded by and within Leonard street, Skillman avenue, Lorimer street, Conselyea street, Union avenue, Driggs avenue and Engert avenue.

The Third Election District is bounded by and within Humboldt street, Jackson street, Manhattan avenue, Withers street, Leonard street and Richardson street.

The Fourth Election District is bounded by and within Newtown creek, Parker street, Kingsland avenue, Jackson street, Humboldt street, Richardson street, Kingsland avenue and Meeker avenue.

The Fifth Election District is bounded by and within Newtown creek, Metropolitan avenue, Morgan avenue, Devoe street, Olive street, Metropolitan avenue, Humboldt street, Jackson street, Kingsland avenue and Parker street.

The Sixth Election District is bounded by and within Humboldt street, Metropolitan avenue, Graham avenue, Conselyea street, Leonard street, Withers street, Manhattan avenue and Jackson street.

The Seventh Election District is bounded by and within Graham avenue, Powers street, Leonard street and Conselyea street.

The Eighth Election District is bounded by and within Leonard street, Devoe street, Union avenue, Conselyea street, Lorimer street and Skillman avenue.

The Ninth Election District is bounded by and within Leonard street, Powers street, Union avenue and Devoe street.

The Tenth Election District is bounded by and within Leonard street, Maujer street, Union avenue and Powers street.

The Eleventh Election District is bounded by and within Leonard street, Ten Eyck street, Union avenue and Maujer street.

The Twelfth Election District is bounded by and within Graham avenue, Ten Eyck street, Leonard street and Powers street.

The Thirteenth Election District is bounded by and within Humboldt street, Ten Eyck street, Graham avenue and Metropolitan avenue.

The Fourteenth Election District is bounded by and within Bushwick avenue, Ten Eyck street, Humboldt street and Metropolitan avenue.

The Fifteenth Election District is bounded by and within Olive street, Waterbury street, Grand street, Bushwick avenue and Metropolitan avenue.

The Sixteenth Election District is bounded by and within Porter avenue, Maujer street, Morgan avenue, Scholes street, Bogart street, Meadow street, Waterbury street, Ten Eyck street, Bushwick avenue, Grand street, Waterbury street, Olive street, Devoe street, Morgan avenue and Metropolitan avenue.

The Seventeenth Election District is bounded by and within Bushwick place, Montrose avenue, Bushwick avenue, Ten Eyck street, and boundary lines of the Sixteenth and Eighteenth Wards.

The Eighteenth Election District is bounded by and within Morgan avenue, Ingraham street, Bogart street, Boerum street, Bushwick place, and boundary lines of the Sixteenth and Eighteenth Wards, Ten Eyck street, Waterbury street, Meadow street, Bogart street and Scholes street.

The Nineteenth Election District is bounded by and within Morgan avenue, Forrest street, Central avenue, Flushing avenue, Bushwick avenue, Cook street, White street, Boerum street, Bogart street and Ingraham street.

The Twentieth Election District is bounded by and within Newtown creek, Flushing avenue, Melrose street, Knickerbocker avenue, Flushing avenue, Noll street, Hamburg avenue, Flushing avenue, Morgan avenue, Maujer street, Porter avenue and Metropolitan avenue.

Fourteenth Assembly District.

To consist of twenty election districts, bounded and described as follows:

The First Election District is bounded by and within Grand street, Wythe avenue, South Third street, Berry street, Broadway and East river.

The Second Election District is bounded by and within Grand street, Berry street, South First street, Bedford avenue, South Third street and Wythe avenue.

The Third Election District is bounded by and within South Third street, Havemeyer street, Broadway and Berry street.

The Fourth Election District is bounded by and within Grand street, Driggs avenue, South Second street, Roebling street, South Third street, Bedford avenue, South First street and Berry street.

The Fifth Election District is bounded by and within Grand street, Rodney street, South First street, Marcy avenue, South Second street, Havemeyer street, South Third street, Roebling street, South Second street and Driggs avenue.

The Sixth Election District is bounded by and within South Second street, Rodney street, Grand street, Keap street, Union avenue, Grand street, Hooper street, South First street and Union avenue.

The Seventh Election District is bounded by and within Grand street, Havemeyer street, Metropolitan avenue, Marcy avenue, Ainslie street, Rodney street, Metropolitan avenue and Keap street.

The Eighth Election District is bounded by and within Grand street, Havemeyer street, North Fourth street, Roebling street, North Fifth street and Bedford avenue.

The Ninth Election District is bounded by and within Grand street, Bedford avenue, North Fourth street and East river.

The Tenth Election District is bounded by and within North Sixth street, Wythe avenue, North Seventh street, Bedford avenue, North Fourth street and East river.

The Eleventh Election District is bounded by and within Rodney street, Ainslie street, Marcy avenue, Metropolitan avenue, North Fourth street, Roebling street, North Fifth street, Bedford avenue, North Seventh street, Driggs avenue, North Sixth street and Metropolitan avenue.

The Twelfth Election District is bounded by and within Union avenue, Roebling street, North Eighth street, Bedford avenue, North Seventh street, Driggs avenue, North Sixth street and Metropolitan avenue.

The Thirteenth Election District is bounded by and within Driggs avenue, Union avenue, Roebling street, North Eighth street, Bedford avenue, North Ninth street, Berry street and North Fourteenth street.

The Fourteenth Election District is bounded by and within Bedford avenue, North Seventh street, Wythe avenue and North Ninth street.

The Fifteenth Election District is bounded by and within Oak street, Banker street, Wythe avenue, North Fourteenth street, Berry street, North Ninth street, Wythe avenue, North Sixth street and East river.

The Sixteenth Election District is bounded by and within Driggs avenue, North Fourteenth street, Wythe avenue, Norman avenue and Lorimer street.

The Seventeenth Election District is bounded by and within Leonard street, Driggs avenue, Lorimer street and Norman avenue.

The Eighteenth Election District is bounded by and within Noble street, Manhattan avenue, Norman avenue, Banker street, Calyer street and Lorimer street.

The Nineteenth Election District is bounded by and within Oak street, Banker street, Calyer street, Lorimer street, Noble street, Franklin street, India street and East river.

The Twentieth Election District is bounded by and within Union avenue, South First street, Hooper street and Grand street.

Fifteenth Assembly District.

To consist of eighteen election districts, bounded and described as follows:

The First Election District is bounded by and within Kingsland avenue, Richardson street, Manhattan avenue and Meeker avenue.

The Second Election District is bounded by and within Monitor street, Meeker avenue, Manhattan avenue, Bayard street, Humboldt street and Driggs avenue.

The Third Election District is bounded by and within Diamond street, Driggs avenue, Leonard street and Nassau avenue.

The Fourth Election District is bounded by and within Kingsland avenue, Driggs avenue, Diamond street and Nassau avenue.

The Fifth Election District is bounded by and within Morgan avenue, Meeker avenue, Monitor street, Driggs avenue, Kingsland avenue and Nassau avenue.

The Sixth Election District is bounded by and within Meeker avenue, Morgan avenue, Nassau avenue, North Henry street, Norman avenue, Moultrie street, Calyer street, Vail street and Newtown creek.

The Seventh Election District is bounded by and within North Henry street, Nassau avenue, Diamond street, Calyer street, Moultrie street and Norman avenue.

The Eighth Election District is bounded by and within Diamond street, Nassau avenue, Leonard street and Norman avenue.

The Ninth Election District is bounded by and within Newell street, Norman avenue, Manhattan avenue, Calyer street, Eckford street and Meserole avenue.

The Tenth Election District is bounded by and within Diamond street, Norman avenue, Newell street, Meserole avenue, Eckford street, Calyer street, Manhattan avenue, Greenpoint avenue, Oakland street and Calyer street.

The Eleventh Election District is bounded by and within Manhattan avenue, Noble street, Franklin street and Kent street.

The Twelfth Election District is bounded by and within Vail street, Calyer street, Oakland street, Greenpoint avenue, Manhattan avenue, India street, Provost street, Eagle street, Duck street and Newtown creek.

The Thirteenth Election District is bounded by and within Manhattan avenue, Kent street, Franklin street and Huron street.

The Fourteenth Election District is bounded by and within Freeman street, Franklin street, Greene street, Manhattan avenue, Huron street, Franklin street, India street and East river.

The Fifteenth Election District is bounded by and within Manhattan avenue, Greene street, Franklin street and Dupont street.

The Sixteenth Election District is bounded by and within Oakland street, India street, Manhattan avenue and Freeman street.

The Seventeenth Election District is bounded by and within Oakland street, Dupont street, Franklin street, Freeman street, East river and Newtown creek.

The Eighteenth Election District is bounded by and within Duck street, Eagle street, Provost street, India street, Oakland street, Freeman street, Manhattan avenue, Dupont street, Oakland street and Newtown creek.

Sixteenth Assembly District.

To consist of twenty-six election districts, bounded and described as follows:

The First Election District is bounded by and within Gravesend Bay, Coney Island creek, West Nineteenth street and Atlantic Ocean.

The Second Election District is bounded by and within Coney Island creek, Stillwell avenue, Surf avenue, West Tenth street, Atlantic Ocean and West Nineteenth street.

The Third Election District is bounded by and within Coney Island creek, West Third street, Sheepshead Bay road, West Fifth street, Atlantic Ocean, West Tenth street, Surf avenue and Stillwell avenue.

The Fourth Election District is bounded by and within Coney Island creek, Coney Island avenue, Atlantic Ocean, West Fifth street, Sheepshead Bay road and West Third street.

The Fifth Election District is bounded by and within Gravesend Neck road, Ocean avenue, Emmons avenue, Neptune avenue, Coney Island avenue, Coney Island creek and Ocean parkway.

The Sixth Election District is bounded by and within Gravesend Neck road, Gerritsen avenue, Avenue T to Gerritsen's Mill Pond, and thence along the waters of Gerritsen's creek, Sheepshead Bay, Jamaica Bay, Atlantic Ocean, Coney Island avenue, Neptune avenue, Emmons avenue and Ocean avenue.

The Seventh Election District is bounded by and within King's Highway to the line of division between the Thirty-first and Thirty-second Wards, Gerritsen's Mill Pond, Avenue T, Gerritsen avenue, Gravesend Neck road and Ocean parkway.

The Eighth Election District is bounded by and within Avenue I, Flatbush avenue, East Thirty-fourth street, Avenue J, Schenectady avenue, Flatbush avenue, Avenue R, Burnett street and line of division between the Thirty-first and Thirty-second Wards.

The Ninth Election District is bounded by and within the line of division between the Thirtieth and Thirty-first Wards and Twenty-ninth and Thirty-second Wards, Kings Highway, Ocean parkway, Avenue P, East Third street, Avenue L and Ocean parkway.

The Tenth Election District is bounded by and within Coney Island creek, Stillwell avenue, Eighty-sixth street, line of division between the Thirtieth and Thirty-first Wards, Ocean parkway, Avenue L, East Third street, Avenue P and Ocean parkway.

The Eleventh Election District is bounded by and within Twenty-third avenue, Eighty-sixth street, Stillwell avenue, Coney Island creek and Gravesend Bay.

The Twelfth Election District is bounded by and within Twentieth avenue, Eightieth street, Twenty-third avenue and Gravesend Bay.

The Thirteenth Election District is bounded by and within Eighteenth avenue, Eightieth street, Twentieth avenue and Gravesend Bay.

The Fourteenth Election District is bounded by and within Bay Eighth street, Cropsey avenue, Bay Seventh street, Benson avenue, Eighteenth avenue and Gravesend Bay.

The Fifteenth Election District is bounded by and within Seventy-fifth street, Eighteenth avenue, Benson avenue, Fourteenth avenue, Seventy-ninth street and Thirtieth avenue.

The Sixteenth Election District is bounded by and within Fifty-eighth street, New Utrecht avenue, Seventy-fifth street, Thirtieth avenue, Sixtieth street and Twelfth avenue.

The Seventeenth Election District is bounded by and within Fifty-eighth street, Twenty-second avenue, Seventy-eighth street, Twenty-third avenue, Eightieth street, Eighteenth avenue, Seventy-fifth street and New Utrecht avenue.

The Eighteenth Election District is bounded by and within the line of division between Twenty-ninth and Thirtieth Wards, Fifteenth avenue, Fifty-eighth street and Thirtieth avenue.

The Nineteenth Election District is bounded by and within the line of division between the Twenty-ninth and Thirtieth Wards and Thirtieth and Thirty-first Wards, Fifty-eighth street and Fifteenth avenue.

The Twentieth Election District is bounded by and within Avenue E, Coney Island avenue, line of division between Twenty-ninth and Thirtieth Wards, Franklin avenue and East Second street.

The Twenty-first Election District is bounded by and within Ocean avenue, Avenue E, East Second street, Franklin avenue, line of division between Twenty-ninth and Thirtieth Wards, Fourteenth avenue, road from New Utrecht to Flatbush and Church avenue.

The Twenty-second Election District is bounded by and within Church avenue, Coney Island avenue, Avenue E and Ocean parkway.

The Twenty-third Election District is bounded by and within Gravesend avenue, Greenwood avenue, Prospect avenue, Fort Hamilton avenue, Poplar street, Johnson street, Coney Island avenue, Church avenue, East Fourth street and Avenue A.

The Twenty-fourth Election District is bounded by and within Gravesend avenue, Avenue A, East Fourth street, Church avenue, road from New Utrecht to Flatbush, Fourteenth avenue, line of division between Twenty-ninth and Thirtieth Wards, Tenth avenue, Thirty-seventh street and Fort Hamilton avenue.

The Twenty-fifth Election District is bounded by and within Terrace place, Eleventh avenue, Coney Island avenue, Vanderbilt street, Prospect avenue, Greenwood avenue and Gravesend avenue.

The Twenty-sixth Election District is bounded by and within the line of division between the Twenty-second and Twenty-ninth Wards, Eleventh avenue, Fifteenth street and Coney Island avenue.

Seventeenth Assembly District.

To consist of twenty-three election districts, bounded and described as follows:

The First Election District is bounded by and within Albany avenue, Atlantic avenue, Schenectady avenue, Pacific street, Utica avenue and Bergen street.

The Second Election District is bounded by and within Kingston avenue, Fulton street, Schenectady avenue, Atlantic avenue, Albany avenue and Herkimer street.

The Third Election District is bounded by and within New York avenue, Fulton street, Kingston avenue, Herkimer street, Albany avenue and Atlantic avenue.

The Fourth Election District is bounded by and within Bedford avenue, Atlantic avenue, New York avenue and Dean street.

The Fifth Election District is bounded by and within Bedford avenue, Fulton street, New York avenue and Atlantic avenue.

The Sixth Election District is bounded by and within Verona place, Macon street, Marcy avenue, Halsey street, Throop avenue, McDonough street, Tompkins avenue and Fulton street.

The Seventh Election District is bounded by and within Bedford avenue, Hancock street, Marcy avenue, Macon street, Verona place and Fulton street.

The Eighth Election District is bounded by and within Bedford avenue, Putnam avenue, Marcy avenue and Hancock street.

The Ninth Election District is bounded by and within Marcy avenue, Monroe street, Tompkins avenue and Halsey street.

The Tenth Election District is bounded by and within Tompkins avenue, Madison street, Throop avenue and Halsey street.

The Eleventh Election District is bounded by and within Throop avenue, Monroe street, Sumner avenue and Hancock street.

The Twelfth Election District is bounded by and within Throop avenue, Hancock street, Sumner avenue, Halsey street, Lewis avenue and McDonough street.

The Thirteenth Election District is bounded by and within Sumner avenue, Gates avenue, Lewis avenue and Halsey street.

The Fourteenth Election District is bounded by and within Throop avenue, Lexington avenue, Sumner avenue, Quincy street, Lewis avenue, Gates avenue, Sumner avenue and Monroe street.

The Fifteenth Election District is bounded by and within Sumner avenue, Lafayette avenue, Lewis avenue and Quincy street.

The Sixteenth Election District is bounded by and within Tompkins avenue, Lafayette avenue, Sumner avenue and Lexington avenue.

The Seventeenth Election District is bounded by and within Tompkins avenue, Lexington avenue, Throop avenue and Madison street.

The Eighteenth Election District is bounded by and within Marcy avenue, Lafayette avenue, Tompkins avenue and Monroe street.

The Nineteenth Election District is bounded by and within Nostrand avenue, Gates avenue, Marcy avenue and Putnam avenue.

The Twentieth Election District is bounded by and within Bedford avenue, Quincy street, Nostrand avenue and Putnam avenue.

The Twenty-first Election District is bounded by and within Bedford avenue, Lexington avenue, Marcy avenue, Gates avenue, Nostrand avenue and Quincy street.

The Twenty-second Election District is bounded by and within Nostrand avenue, Lafayette avenue, Marcy avenue and Lexington avenue.

The Twenty-third Election District is bounded by and within Bedford avenue, Lafayette avenue, Nostrand avenue and Lexington avenue.

Eighteenth Assembly District.

To consist of nineteen election districts, bounded and described as follows:

The First Election District is bounded by and within Sterling place, Rogers avenue, Park place, Nostrand avenue, St. Mark's avenue, New York avenue, Dean street and Bedford avenue.

The Second Election District is bounded by and within Bedford avenue, Sterling place, Nostrand avenue, Douglass street, New York avenue, boundary line of Twenty-fourth and Twenty-ninth Wards, Franklin avenue and Carroll street.

The Third Election District is bounded by and within Rogers avenue, Park place, Nostrand avenue, St. Mark's avenue, New York avenue, Dean street, Brooklyn avenue, Park place, New York avenue, Douglass street, Nostrand avenue and Sterling place.

The Fourth Election District is bounded by and within Atlantic avenue, Albany avenue, Bergen street, Brooklyn avenue, Dean street and New York avenue.

The Fifth Election District is bounded by and within Bergen street, Schenectady avenue, Prospect place and Brooklyn avenue.

The Sixth Election District is bounded by and within Prospect place, Albany avenue, boundary line of Twenty-fourth and Twenty-ninth Wards, New York avenue, Park place and Brooklyn avenue.

The Seventh Election District is bounded by and within Bergen street, Utica avenue, boundary line of Twenty-fourth and Twenty-ninth Wards, Albany avenue, Prospect place and Schenectady avenue.

The Eighth Election District is bounded by and within Utica avenue, Church avenue, East Forty-ninth street, Snyder avenue, East Thirty-seventh street, Clarkson avenue, Canarsie avenue, Hawthorne street, Nostrand avenue and boundary line of Twenty-fourth and Twenty-ninth Wards.

The Ninth Election District is bounded by and within Montgomery street, boundary line of Twenty-fourth and Twenty-ninth Wards, Nostrand avenue, Hawthorne street, Flatbush avenue and Washington avenue.

The Tenth Election District is bounded by and within Hawthorne street, Canarsie avenue, Clarkson avenue, East Thirty-seventh street, Lenox road and Flatbush avenue.

The Eleventh Election District is bounded by and within Washington avenue, Flatbush avenue, Albemarle road, East Sixteenth street, Parade place, Parkside avenue, Ocean avenue and Malbone street.

The Twelfth Election District is bounded by and within Vanderbilt street, Coney Island avenue, Parkside avenue, Parade place, East Sixteenth street, Beverley road, East Twelfth street, Cortelyou road, Coney Island avenue, Johnson street, Poplar street, Fort Hamilton avenue and Prospect avenue.

The Thirteenth Election District is bounded by and within Cortelyou road, East Twelfth street, Beverley road, East Sixteenth street, Foster avenue and Coney Island avenue.

The Fourteenth Election District is bounded by and within Albemarle road, Flatbush avenue, boundary lines of Twenty-ninth and Thirty-second Wards as it existed in 1901, and East Sixteenth street.

The Fifteenth Election District is bounded by and within Lenox road, East Thirty-seventh street, Snyder avenue, Nostrand avenue, Butler street, Rogers avenue, Erasmus street and Flatbush avenue.

The Sixteenth Election District is bounded by and within Erasmus street, Rogers avenue, boundary line of Twenty-ninth and Thirty-second Wards and Flatbush avenue.

The Seventeenth Election District is bounded by and within Snyder avenue, Schenectady avenue, boundary line of Twenty-ninth and Thirty-second Wards, Rogers avenue, Butler street and Nostrand avenue.

The Eighteenth Election District is bounded by and within boundary line of Twenty-ninth and Thirty-second Wards, Schenectady avenue, Avenue J, East Thirty-fourth street, Avenue G and Flatbush avenue.

The Nineteenth Election District is bounded by and within boundary lines of Twenty-ninth and Thirty-second Wards as it existed in 1901, Flatbush avenue, Avenue G, East Thirty-fourth street, Avenue I and East Seventeenth street.

Nineteenth Assembly District.

To consist of twenty-one election districts, bounded and described as follows:

The First Election District is bounded by and within Cook street, Bushwick avenue, Boerum street and White street.

The Second Election District is bounded by and within Flushing avenue, Morrell street, Moore street and Bushwick avenue.

The Third Election District is bounded by and within Noll street, Bushwick avenue, Arion place, Broadway, Park street, Beaver street, Flushing avenue and Bremen street.

The Fourth Election District is bounded by and within Willoughby avenue, Broadway, Arion place and Bushwick avenue.

The Fifth Election District is bounded by and within Troutman street, Bushwick avenue, Noll street and Evergreen avenue.

The Sixth Election District is bounded by and within George street, Evergreen avenue, Noll street, Bremen street, Flushing avenue, Central avenue, Forrest street, Flushing avenue, Hamburg avenue, Noll street, Flushing avenue and Knickerbocker avenue.

The Seventh Election District is bounded by and within Jefferson street, Evergreen avenue, George street and Hamburg avenue.

The Eighth Election District is bounded by and within Jefferson street, Hamburg avenue, George street, Knickerbocker avenue, Melrose street, Flushing avenue and boundary line of Kings and Queens Counties.

The Ninth Election District is bounded by and within Starr street, Central avenue, Troutman street, Knickerbocker avenue, Jefferson street and boundary line of Kings and Queens Counties.

The Tenth Election District is bounded by and within Troutman street, Evergreen avenue, Jefferson street and Knickerbocker avenue.

The Eleventh Election District is bounded by and within Suydam street, Bushwick avenue, Troutman street, Evergreen avenue, Troutman street and Central avenue.

The Twelfth Election District is bounded by and within DeKalb avenue, Broadway, Willoughby avenue and Bushwick avenue.

The Thirteenth Election District is bounded by and within Cedar street, Bushwick avenue, Suydam street and Central avenue.

The Fourteenth Election District is bounded by and within DeKalb avenue, Bushwick avenue, Cedar street and Myrtle avenue.

The Fifteenth Election District is bounded by and within Suydam street, Central avenue, Starr street and Irving avenue.

The Sixteenth Election District is bounded by and within DeKalb avenue, Knickerbocker avenue, Hart street, Irving avenue, Starr street and boundary line of Kings and Queens Counties.

The Seventeenth Election District is bounded by and within DeKalb avenue, Central avenue, Suydam street, Irving avenue, Hart street and Knickerbocker avenue.

The Eighteenth Election District is bounded by and within Stockholm street, Hamburg avenue, DeKalb avenue and boundary line of Kings and Queens Counties.

The Nineteenth Election District is bounded by and within Himrod street, Hamburg avenue, Stockholm street, Irving avenue, Stanhope street and Knickerbocker avenue.

The Twentieth Election District is bounded by and within Harmon street, Knickerbocker avenue, Stanhope street and Irving avenue.

The Twenty-first Election District is bounded by and within Harmon street, Wyckoff avenue, Himrod street, Irving avenue, Stockholm street, boundary line of Kings and Queens Counties, Stanhope street and St. Nicholas avenue.

Twentieth Assembly District.

To consist of twenty-two election districts, bounded and described as follows:

The First Election District is bounded by and within Stanhope street, Queens County line, Bleecker street, St. Nicholas avenue, Ralph street, Wyckoff avenue, Greene avenue, Irving avenue, Himrod street, Wyckoff avenue, Harmon street and St. Nicholas avenue.

The Second Election District is bounded by and within Greene avenue, Wyckoff avenue, Linden street and Irving avenue.

The Third Election District is bounded by and within Harmon street, Irving avenue, Linden street, Knickerbocker avenue, Greene avenue and Hamburg avenue.

The Fourth Election District is bounded by and within Greene avenue, Knickerbocker avenue, Linden street, Central avenue, Grove street and Hamburg avenue.

The Fifth Election District is bounded by and within Harmon street, Hamburg avenue, Grove street and Central avenue.

The Sixth Election District is bounded by and within Stockholm street, Hamburg avenue, Himrod street, Knickerbocker avenue, Harmon street and Central avenue.

The Seventh Election District is bounded by and within Hamburg avenue, Stockholm street, Bushwick avenue, DeKalb avenue, Myrtle avenue, Cedar street, Central avenue and DeKalb avenue.

The Eighth Election District is bounded by and within DeKalb avenue, Bushwick avenue, Kosciuszko street and Broadway.

The Ninth Election District is bounded by and within Kosciuszko street, Bushwick avenue, Lafayette avenue and Broadway.

The Tenth Election District is bounded by and within Stockholm street, Central avenue, Harmon street, Evergreen avenue, Himrod street and Bushwick avenue.

The Eleventh Election District is bounded by and within Harmon street, Central avenue, Ralph street and Evergreen avenue.

The Twelfth Election District is bounded by and within Lafayette avenue, Bushwick avenue, Himrod street, Evergreen avenue, Grove street and Broadway.

The Thirteenth Election District is bounded by and within Ralph street, Central avenue, Gates avenue, Bushwick avenue, Grove street and Evergreen avenue.

The Fourteenth Election District is bounded by and within Gates avenue, Central avenue, Madison street, Evergreen avenue, Woodbine street and Bushwick avenue.

The Fifteenth Election District is bounded by and within Grove street, Bushwick avenue, Woodbine street, Evergreen avenue, Madison street and Broadway.

The Sixteenth Election District is bounded by and within Madison street, Evergreen avenue, Putnam avenue, Bushwick avenue, Hancock street and Broadway.

The Seventeenth Election District is bounded by and within Putnam avenue, Evergreen avenue, Halsey street and Bushwick avenue.

The Eighteenth Election District is bounded by and within Madison street, Central avenue, Hancock street and Evergreen avenue.

The Nineteenth Election District is bounded by and within Hancock street, Bushwick avenue, Halsey street, Evergreen avenue, Eldert street, Bushwick avenue, Covert street and Broadway.

The Twentieth Election District is bounded by and within Eldert street, Evergreen avenue, Cooper street and Bushwick avenue.

The Twenty-first Election District is bounded by and within Covert street, Bushwick avenue, Cooper street and Broadway.

The Twenty-second Election District is bounded by and within Cooper street, Evergreen avenue, Moffat street and Broadway.

Twenty-first Assembly District.

To consist of fifteen election districts, bounded and described as follows:

The First Election District is bounded by and within South Second street, Hewes street, South Fourth street and Rodney street.

The Second Election District is bounded by and within South Fourth street, Hewes street, Broadway and Rodney street.

The Third Election District is bounded by and within Ten Eyck street, Lorimer street, Montrose avenue, South Fifth street, Hewes street and Union avenue.

The Fourth Election District is bounded by and within Ten Eyck street, Leonard street, Johnson avenue, Broadway, Hewes street, South Fifth street, Montrose avenue and Lorimer street.

The Fifth Election District is bounded by and within Ten Eyck street, Graham avenue, Meserole street and Leonard street.

The Sixth Election District is bounded by and within Ten Eyck street, Bushwick avenue, Meserole street, Humboldt street, Montrose avenue and Graham avenue.

The Seventh Election District is bounded by and within Meserole street, Bushwick avenue, Montrose avenue, Bushwick place, Boerum street, Bushwick avenue, Moore street and Humboldt street.

The Eighth Election District is bounded by and within Meserole street, Graham avenue, Montrose avenue, Humboldt street, McKibbin street, Manhattan avenue, Johnson avenue and Leonard street.

The Ninth Election District is bounded by and within Johnson avenue, Manhattan avenue, Moore street and Broadway.

The Tenth Election District is bounded by and within McKibbin street, Humboldt street, Moore street, Morrell street, Cook street, Humboldt street, Varet street, Broadway, Moore street and Manhattan avenue.

The Eleventh Election District is bounded by and within Varet street, Humboldt street, Cook street, Morrell street, Flushing avenue and Broadway.

The Twelfth Election District is bounded by and within Flushing avenue, Beaver street, Park street and Broadway.

The Thirteenth Election District is bounded by and within Gerry street, Broadway, Flushing avenue and Harrison avenue.

The Fourteenth Election District is bounded by and within Lorimer street, Broadway, Gerry street and Harrison avenue.

The Fifteenth Election District is bounded by and within Hooper street, Broadway, Lorimer street and Harrison avenue.

Twenty-second Assembly District.

To consist of thirty-three election districts, bounded and described as follows:

The First Election District is bounded by and within Bleecker street, Queens County line, Palmetto street, Irving avenue, Linden street, Wyckoff avenue, Ralph street and St. Nicholas avenue.

The Second Election District is bounded by and within Palmetto street, Queens County line, Putnam avenue, Knickerbocker avenue, Linden street and Irving avenue.

The Third Election District is bounded by and within Linden street, Knickerbocker avenue, Palmetto street, Hamburg avenue, Woodbine street and Central avenue.

The Fourth Election District is bounded by and within Palmetto street, Knickerbocker avenue, Putnam avenue, Central avenue, Woodbine street and Hamburg avenue.

The Fifth Election District is bounded by and within Putnam avenue, Queens County line, Jefferson avenue and Central avenue.

The Sixth Election District is bounded by and within Jefferson avenue, Queens County line, Halsey street and Central avenue.

The Seventh Election District is bounded by and within Halsey street, Queens County line, Covert street, Hamburg avenue, Schaeffer street and Central avenue.

The Eighth Election District is bounded by and within Hancock street, Central avenue, Covert street and Evergreen avenue.

The Ninth Election District is bounded by and within Covert street, Queens County line, boundary line of Evergreens Cemetery, Hamburg avenue, Cooper street, Central avenue, Schaeffer street and Hamburg avenue.

The Tenth Election District is bounded by and within Covert street, Central avenue, Cooper street, Hamburg avenue, boundary line of Evergreens Cemetery, Granite street and Evergreen avenue.

The Eleventh Election District is bounded by and within Moffat street, Evergreen avenue, boundary line of Evergreens Cemetery and Bushwick avenue. This district includes that part of Evergreens Cemetery which is in Kings County.

The Twelfth Election District is bounded by and within Stewart street, Bushwick avenue, Sunnyside avenue, Vermont avenue, Queens County line, Miller avenue, Fulton street and Broadway.

The Thirteenth Election District is bounded by and within Miller avenue, Queens County line, Warwick street and Fulton street.

The Fourteenth Election District is bounded by and within Warwick street, Queens County line, Highland Boulevard, Linwood street and Fulton street.

The Fifteenth Election District is bounded by and within Linwood street, Highland Boulevard, Queens County line, Force Tube avenue, Jamaica avenue, Hale avenue, Atlantic avenue, Shepherd avenue and Fulton street.

The Sixteenth Election District is bounded by and within Hale avenue, Jamaica avenue, Force Tube avenue, Queens County line, Cypress Hills road, Jamaica avenue, Richmond street, Fulton street, Chestnut street and Atlantic avenue.

The Seventeenth Election District is bounded by and within Richmond street, Jamaica avenue, Cypress Hills road, Queens County line, Jamaica avenue, Crescent avenue, Atlantic avenue, Chestnut street and Fulton street.

The Eighteenth Election District is bounded by and within Crescent street, Jamaica avenue, Eldert's lane and Glen street.

The Nineteenth Election District is bounded by and within Market street, Atlantic avenue, Crescent street, Glen street, Queens County line and Glenmore avenue.

The Twentieth Election District is bounded by and within Shepherd avenue, Atlantic avenue, Market street and Glenmore avenue.

The Twenty-first Election District is bounded by and within Cleveland street, Fulton street, Shepherd avenue and Glenmore avenue.

The Twenty-second Election District is bounded by and within Barbey street, Fulton street, Cleveland street and Glenmore avenue.

The Twenty-third Election District is bounded by and within Miller avenue, Fulton street, Barbey street and Glenmore avenue.

The Twenty-fourth Election District is bounded by and within Pennsylvania avenue, Fulton street, Miller avenue and Glenmore avenue.

The Twenty-fifth Election District is bounded by and within Norman place, Fulton street, Pennsylvania avenue, Atlantic avenue, Alabama avenue, Liberty avenue, Hinsdale street, Atlantic avenue, Sherlock place, Herkimer street and Vesta avenue.

The Twenty-sixth Election District is bounded by and within Williams avenue, Liberty avenue, Alabama avenue, Atlantic avenue, Pennsylvania avenue and Blake avenue.

The Twenty-seventh Election District is bounded by and within Williams avenue, Blake avenue, Milford street, and along the waters of Jamaica Bay to Williams avenue.

The Twenty-eighth Election District is bounded by and within Pennsylvania avenue, Glenmore avenue, Bradford street and Blake avenue.

The Twenty-ninth Election District is bounded by and within Bradford street, Glenmore avenue, Hendrix street and Blake avenue.

The Thirtieth Election District is bounded by and within Hendrix street, Glenmore avenue, Warwick street and Blake avenue.

The Thirty-first Election District is bounded by and within Warwick street, Glenmore avenue, Shepherd avenue and Blake avenue.

The Thirty-second Election District is bounded by and within Shepherd avenue, Glenmore avenue, Fountain avenue and Blake avenue.

The Thirty-third Election District is bounded by and within Milford street, Blake avenue, Fountain avenue, Glenmore avenue, and along the Queens County line to the waters of Jamaica Bay to Milford street.

Twenty-third Assembly District.

To consist of twenty-seven election districts, bounded and described as follows:

The First Election District is bounded by and within the intersection of Broadway along the boundary lines of the Twenty-fifth and Twenty-sixth wards to centre line of Sherlock place, Sherlock place to Herkimer street, Vesta avenue, Norman place, Fulton street and Broadway.

The Second Election District is bounded by and within Rockaway avenue, Truxton street, Stone avenue, Somers street to Broadway, to the boundary lines of the Twenty-fifth and Twenty-sixth wards to centre line of Sherlock place between Atlantic avenue and Herkimer street, thence along the line of the Twenty-fifth and Twenty-sixth wards to Atlantic avenue and Atlantic avenue.

The Third Election District is bounded by and within Bushwick avenue, Stewart street, Broadway and Moffett street.

The Fourth Election District is bounded by and within Rockaway avenue, Hull street, Hopkinson avenue and Atlantic avenue.

The Fifth Election District is bounded by and within Rockaway avenue, Truxton street, Stone avenue, Somers street, Broadway and McDonough street.

The Sixth Election District is bounded by and within Rockaway avenue, Broadway, McDonough street, Rockaway avenue, Hull street, Hopkinson avenue and Marion street.

The Seventh Election District is bounded by and within Hopkinson avenue, Hull street, Howard avenue and Marion street.

The Eighth Election District is bounded by and within Atlantic avenue, Howard avenue, Hull street and Hopkinson avenue.

The Ninth Election District is bounded by and within Atlantic avenue, Buffalo avenue, Herkimer street, Ralph avenue, Sumpter street and Howard avenue.

The Tenth Election District is bounded by and within Atlantic avenue, Rochester avenue, Fulton street, Patchen avenue, Sumpter street, Ralph avenue, Herkimer street and Buffalo avenue.

The Eleventh Election District is bounded by and within Atlantic avenue, Schenectady avenue, Fulton street and Rochester avenue.

The Twelfth Election District is bounded by and within Atlantic avenue, Rochester avenue, St. Mark's avenue, Buffalo avenue, boundary line of the Twenty-fourth and Twenty-ninth wards, Utica avenue, Pacific street and Schenectady avenue.

The Thirteenth Election District is bounded by and within Dean street, Ralph avenue, to boundary line of the Twenty-fourth and Twenty-ninth wards, Buffalo avenue, St. Mark's avenue and Rochester avenue.

The Fourteenth Election District is bounded by and within Atlantic avenue, Saratoga avenue, Dean street and Rochester avenue.

The Fifteenth Election District is bounded by and within Atlantic avenue, boundary lines of Twenty-fourth and Twenty-sixth wards and boundary line of Twenty-fourth and Twenty-ninth wards, Ralph avenue, Dean street and Saratoga avenue.

The Sixteenth Election District is bounded by and within Rockaway avenue, Liberty avenue, Powell street, Pitkins avenue, Williams avenue, Liberty avenue, Hinsdale avenue, Atlantic avenue and boundary lines of the Twenty-fourth and Twenty-sixth wards.

The Seventeenth Election District is bounded by and within Liberty avenue, Powell street, Pitkins avenue and Thatford street.

The Eighteenth Election District is bounded by and within Pitkin avenue, Williams avenue, Fresh creek and boundary lines of the Twenty-sixth and Thirty-second wards to Powell street, Powell street, Blake avenue and Sackman street.

The Nineteenth Election District is bounded by and within Pitkin avenue, Sackman street, Blake avenue and Osborn street.

The Twentieth Election District is bounded by and within Osborn street, Blake avenue, Bristol street, Pitkin avenue, Chester street, East New York avenue, Liberty avenue, Thatford street and Pitkin avenue.

The Twenty-first Election District is bounded by and within Rockaway avenue, East New York avenue, Chester street, Pitkin avenue, Bristol street, Blake avenue, boundary lines of the Twenty-sixth and Thirty-second wards, the Twenty-sixth and Twenty-ninth wards, and Twenty-sixth and Twenty-fourth wards.

The Twenty-second Election District is bounded by and within Utica avenue, boundary line of the Twenty-fourth and Twenty-ninth wards to the boundary lines of the Twenty-sixth and Twenty-ninth wards, thence along the line of the Twenty-ninth Ward and Thirty-second Ward to Schenectady avenue, Schenectady avenue, Snyder avenue, East Forty-ninth street and Church avenue.

The Twenty-third Election District is bounded by and within Blake avenue, Powell street, and along the boundary lines of the Twenty-sixth and Twenty-ninth wards to Blake avenue.

The Twenty-fourth Election District is bounded by and within the intersection of the Twenty-ninth and Thirty-second wards at Hunterfly road, along the boundary line of the Twenty-sixth and Thirty-second wards to Fresh creek, thence along the waters of Fresh creek to Flatlands avenue to East Ninety-second street to Avenue J, Paerdegat Basin, along Paerdegat Basin to the lines of the Twenty-ninth and Thirty-second wards, and thence to point of beginning.

The Twenty-fifth Election District is bounded by and within Flatlands avenue, Fresh creek, thence along the waters of Jamaica Bay, Paerdegat Basin to Avenue J, Avenue J and East Ninety-second street.

The Twenty-sixth Election District is bounded by and within the boundary lines of the Twenty-ninth and Thirty-second wards, Paerdegat Basin, thence along the waters of Jamaica Bay to Garretson Mill Pond, Burnett street, Avenue R, Flatbush avenue and Schenectady avenue.

The Twenty-seventh Election District is bounded by and within the bulkhead line of the Thirty-second Ward, Jamaica Bay, Rockaway inlet, Atlantic Ocean and Garretson creek.

(This District includes all the islands in Jamaica Bay and within the boundary line of the Thirty-second Ward, no part of the mainland being included.)

COUNTY OF QUEENS.

BOROUGH OF QUEENS.

First Assembly District.

To consist of twenty election districts, bounded and described as follows:

The First Election District is bounded by and within Sixth street, Vernon avenue, Newtown creek and East river.

The Second Election District is bounded by and within Sixth street, East avenue, Seventh street, Van Alst avenue, Sixth street, North Shore division Long Island railroad, Rapelje avenue, the canal, Newtown creek and Vernon avenue.

The Third Election District is bounded by and within Ninth street, Van Alst avenue, Seventh street, East avenue, Sixth street and Vernon avenue.

The Fourth Election District is bounded by and within Nott avenue, East avenue, Ninth street, Vernon avenue, Sixth street and East river.

The Fifth Election District is bounded by and within Nott avenue, Hunter avenue, Harris avenue, Purves street, North Shore division Long Island railroad, Sixth street, Van Alst avenue, Ninth street and East avenue.

The Sixth Election District is bounded by and within Jane street, Academy street, Washington place, Jackson avenue, Rapelje avenue, North Shore division Long Island railroad, Purves street, Harris avenue and Crescent.

The Seventh Election District is bounded by and within Freeman avenue, Crescent, Harris avenue, Hunter avenue, Nott avenue and East river.

The Eighth Election District is bounded by and within Freeman avenue, Jackson avenue, Washington place, Academy street, Jane street and Crescent.

The Ninth Election District is bounded by and within Graham avenue, First avenue, Pierce avenue, Third avenue, Freeman avenue and East river.

The Tenth Election District is bounded by and within Jamaica avenue, First avenue, Graham avenue and East river.

The Eleventh Election District is bounded by and within Broadway, Tenth avenue, Jackson avenue, Freeman avenue, Third avenue, Pierce avenue and First avenue.

The Twelfth Election District is bounded by and within Grand avenue, Bowery Bay road, Jackson avenue and Tenth avenue.

The Thirteenth Election District is bounded by and within Vandeventer avenue, Tenth avenue, Broadway, First avenue, Marc place, Newtown avenue and Second avenue.

The Fourteenth Election District is bounded by and within Fulton avenue, Main street, Remsen street, Welling street, Grand avenue, First avenue, Jamaica avenue and East river.

The Fifteenth Election District is bounded by and within Hoyt avenue, Boulevard, Remsen street, Main street, Fulton avenue, East river and Pot cove.

The Sixteenth Election District is bounded by and within Hoyt avenue, Van Alst avenue, Newtown avenue, Marc place, Grand avenue, Welling street and Remsen street.

The Seventeenth Election District is bounded by and within Hoyt avenue, Second avenue, Newtown avenue and Van Alst avenue.

The Eighteenth Election District is bounded by and within Woolsey avenue, Flushing avenue, Bowery Bay road, Grand avenue, Tenth avenue, Vandeventer avenue and Second avenue.

The Nineteenth Election District is bounded by and within Bowery Bay, Ninth avenue, Potter avenue, Tenth avenue, Woolsey avenue, Second avenue, Hoyt avenue and East river, including Berrian island.

The Twentieth Election District is bounded by and within Bowery Bay, Bowery Bay road, Flushing avenue, Tenth avenue, Potter avenue and Ninth avenue.

Second Assembly District.

To consist of nineteen election districts, bounded and described as follows:

The First Election District is bounded by and within Hunter's Point avenue, Laurel Hill Boulevard, Newtown creek and the canal.

The Second Election District is bounded by and within Jackson avenue, Bowery Bay road, Woodside avenue, Middleburg avenue, Dickenson avenue, Celtic avenue, Hunter's Point avenue, the canal and Rapelje avenue.

The Third Election District is bounded by and within Woodside avenue, Bett's avenue, Maspeth avenue, Newtown creek, Laurel Hill Boulevard, Celtic avenue, Dickenson avenue and Middleburg avenue.

The Fourth Election District is bounded by and within Woodside avenue, Fisk avenue, Maurice avenue and Bett's avenue.

The Fifth Election District is bounded by and within Jackson avenue, Train's Meadow road, Woodside avenue and Bowery Bay road.

The Sixth Election District is bounded by and within Bowery Bay, Flushing Bay, Flushing creek, Jackson avenue and Bowery Bay road.

The Seventh Election District is bounded by and within Junction avenue, Flushing and Newtown turnpike (Shell road), Elmhurst avenue (Shell road), Broadway, Maurice avenue, Jefferson avenue, Calamus road, Fisk avenue, Woodside avenue, Train's Meadow road and Jackson avenue.

The Eighth Election District is bounded by and within Flushing and Newtown turnpike (Shell road), Junction avenue, Cook avenue, Broadway and Elmhurst avenue (Shell road).

The Ninth Election District is bounded by and within Jackson avenue, Flushing and Newtown turnpike (Shell road), High street, Sycamore avenue, Grand avenue, North Shore division Long Island Railroad and Junction avenue.

The Tenth Election District is bounded by and within Jackson avenue, Flushing creek, Strong's causeway, Corona avenue, Sycamore avenue, High street and Flushing and Newtown turnpike (Shell road).

The Eleventh Election District is bounded by and within North Side division Long Island Railroad, Grand avenue, Sycamore avenue, Corona avenue, Strong's causeway, Flushing creek, Mill creek, line through the land of W. and E. Krollage to Junction avenue and Junction avenue.

The Twelfth Election District is bounded by and within Maurice avenue, Cook avenue, Junction avenue, line through land of W. and E. Krollage to Mill creek, Mill creek, Flushing creek, boundary line of Second and Third Wards, boundary line of Second and Fourth Wards, Metropolitan avenue, Trotting Course lane, Montauk division Long Island Railroad, Calamus road and Jefferson avenue.

The Thirteenth Election District is bounded by and within Pine street, Prince street, Broadway, Main street, Bradford avenue, Lawrence avenue, Ireland Mill road and Flushing creek.

The Fourteenth Election District is bounded by and within Seventh avenue, White-stone avenue, Union avenue, Lincoln street, Main street, Broadway, Prince street, Pine street, Flushing creek and Twenty-third street.

The Fifteenth Election District is bounded by and within Eighteenth street, Bayside avenue, Thirtieth street, Little Bay, East river, Little Neck Bay, stream running through the estate of J. W. Harway, Bell avenue, Little Bayside road, Whitestone road, Bayside avenue, Whitestone avenue and Fourth avenue.

The Sixteenth Election District is bounded by and within East river, Little Bay, Thirtieth street, Bayside avenue, Eighteenth street, Third avenue, Boulevard and Powell's Cove.

The Seventeenth Election District is bounded by and within Boulevard, Third avenue, Eighteenth street, Fourth avenue, Seventh avenue, Twenty-first street, Sixth avenue, Fifteenth street, Fourth avenue, Thirteenth street, College avenue, East river and Powell's Cove.

The Eighteenth Election District is bounded by and within College avenue, Thirteenth street, Fourth avenue, Flushing Bay and East river.

The Nineteenth Election District is bounded by and within Fourth avenue, Fifteenth street, Sixth avenue, Twenty-first street, Seventh avenue, Twenty-third street, Flushing creek and Flushing Bay.

Third Assembly District.

To consist of twenty-two election districts, bounded and described as follows:

The First Election District is bounded by and within Maspeth avenue, main line Long Island Railroad, Mt. Olivet avenue, Collins avenue, Metropolitan avenue, line opposite William street to Linden Hill Cemetery, boundary line of Linden Hill Cemetery, Stanhope street and boundary line of Queens and Kings counties.

The Second Election District is bounded by and within Maspeth avenue, Maurice avenue, Jay avenue, Clermont avenue, Fresh Pond road, Mt. Olivet avenue and main line Long Island Railroad.

The Third Election District is bounded by and within Maurice avenue, Calamus road, Fisk avenue, Juniper avenue, line through Mt. Olivet Cemetery to Mt. Olivet avenue, Mt. Olivet avenue, Fresh Pond road, Clermont avenue and Jay avenue.

The Fourth Election District is bounded by and within Calamus road, Montauk division Long Island Railroad, Trotting Course lane, Dry Harbor road, Johnson avenue, Juniper avenue and Fisk avenue.

The Fifth Election District is bounded by and within Johnson avenue, Dry Harbor road, Trotting Course lane, main line Long Island Railroad, Woodbine avenue, Fresh Pond road, Metropolitan avenue, Collins avenue, Mt. Olivet avenue and line through Mt. Olivet Cemetery.

The Sixth Election District is bounded by and within Metropolitan avenue, Fresh Pond road, Marshall street, Prospect avenue, Pringle street, Forest avenue, Gates avenue, Fairview avenue, boundary line of Linden Hill Cemetery and line opposite William street.

The Seventh Election District is bounded by and within Stanhope street, Fairview avenue, Greene avenue and boundary line of Queens and Kings counties.

The Eighth Election District is bounded by and within Greene avenue, Onderdonk avenue, Ralph street, Covert avenue, Gates avenue and boundary line of Queens and Kings counties.

The Ninth Election District is bounded by and within Greene avenue, Fairview avenue, Gates avenue, Covert avenue, Ralph street and Onderdonk avenue.

The Tenth Election District is bounded by and within Gates avenue, Woodward avenue, Forest avenue, Myrtle avenue, Willow street, Wyckoff avenue, Weirfield street and boundary line of Queens and Kings counties.

The Eleventh Election District is bounded by and within Weirfield street, Wyckoff avenue, Willow street, Myrtle avenue, New York and Manhattan Beach branch Long Island Railroad and boundary line of Queens and Kings counties.

The Twelfth Election District is bounded by and within Pringle street, Prospect avenue, Marshall street, Fresh Pond road, New York and Manhattan Beach branch Long Island Railroad, Myrtle avenue, Forest avenue, Woodward avenue, Gates avenue and Forest avenue.

The Thirteenth Election District is bounded by and within Woodbine avenue, main line Long Island Railroad, Folsom avenue, Myrtle avenue, DeBoo place, Cooper avenue, boundary line of Cypress Hills Cemetery, boundary line of Queens and Kings counties, New York and Manhattan Beach branch Long Island Railroad and Fresh Pond road.

The Fourteenth Election District is bounded by and within main line Long Island Railroad, Trotting Course lane, Metropolitan avenue, boundary line of Second and Fourth wards, boundary line of Queens and Kings counties, boundary line of Cypress Hills Cemetery, Cooper avenue, DeBoo place, Myrtle avenue and Folsom avenue.

The Fifteenth Election District is bounded by and within boundary line of Second and Fourth wards, Vandeventer avenue, Jamaica avenue, Shaw avenue, Atlantic avenue and boundary line of Queens and Kings counties.

The Sixteenth Election District is bounded by and within Atlantic avenue, Morris avenue, Rockaway road, Broadway and boundary line of Queens and Kings counties.

The Seventeenth Election District is bounded by and within Broadway, Rockaway road, boundary line of Queens and Nassau counties, Beach channel and boundary line of Queens and Kings counties.

The Eighteenth Election District is bounded by and within Beach channel, Oceanus avenue, Atlantic Ocean and Jamaica Bay.

The Nineteenth Election District is bounded by and within Beach channel, Division avenue, Atlantic Ocean and Oceanus avenue.

The Twentieth Election District is bounded by and within Beach channel, Norton's creek, Rockaway inlet, Atlantic Ocean and Division avenue.

The Twenty-first Election District is bounded by and within Beach channel, boundary line of Queens and Nassau counties, Broadway, Rockaway turnpike, Mott avenue, Long Island Railroad and Norton's creek.

The Twenty-second Election District is bounded by and within Mott avenue, Rockaway turnpike, Broadway, boundary line of Queens and Nassau counties, Atlantic Ocean, Rockaway inlet, Norton's creek and Long Island Railroad.

Fourth Assembly District.

To consist of twenty-two election districts, bounded and described as follows:

The First Election District is bounded by and within boundary line of Second and Fourth Wards, Woodhaven avenue, Atlantic avenue, Shaw avenue, Jamaica avenue and Vandeventer avenue.

The Second Election District is bounded by and within boundary line of Second and Fourth Wards, Myrtle avenue, Grant avenue, Jamaica avenue, Guion place, Atlantic avenue and Woodhaven avenue.

The Third Election District is bounded by and within Atlantic avenue, Ocean avenue, Rockaway road and Morris avenue.

The Fourth Election District is bounded by and within Atlantic avenue, Greenwood avenue, Liberty avenue, Van Wyck avenue, Bergen Landing road, Rockaway road and Ocean avenue.

The Fifth Election District is bounded by and within Myrtle avenue, Welling street, Jamaica avenue, Briggs avenue, Atlantic avenue, Guion place, Jamaica avenue and Grant avenue.

The Sixth Election District is bounded by and within boundary line of Second and Fourth Wards, Lefferts avenue, Division avenue, Beach street, Atlantic avenue, Briggs avenue, Jamaica avenue, Welling street and Myrtle avenue.

The Seventh Election District is bounded by and within Atlantic avenue, Ward street, Liberty avenue and Greenwood avenue.

The Eighth Election District is bounded by and within boundary line of Second and Fourth Wards, Newtown road, Van Wyck avenue, Liberty avenue, Ward street, Atlantic avenue, Beech street, Division avenue and Lefferts avenue.

The Ninth Election District is bounded by and within boundary line of Third and Fourth Wards, Union avenue, Fulton street, Newtown road and boundary line of Second and Fourth Wards.

The Tenth Election District is bounded by and within boundary line of Third and Fourth Wards, Flushing avenue, Fulton street and Union avenue.

The Eleventh Election District is bounded by and within Fulton street, Smith street, Long Island Railroad and Van Wyck avenue.

The Twelfth Election District is bounded by and within Long Island Railroad, Rockaway road, Rockaway Plank road, Bergen Landing road and Van Wyck avenue.

The Thirteenth Election District is bounded by and within Long Island Railroad, Smith street, Merrick road, Locust avenue and Rockaway road.

The Fourteenth Election District is bounded by and within Fulton street, Hollis avenue, Farmers avenue, Locust avenue, Merrick road and Smith street.

The Fifteenth Election District is bounded by and within Central avenue, boundary line of Queens and Nassau Counties, Rockaway Plank road and Locust avenue.

The Sixteenth Election District is bounded by and within boundary line of Third and Fourth Wards, boundary line of Queens and Nassau Counties, Central avenue, Farmers avenue, Hollis avenue, Fulton street and Flushing avenue.

The Seventeenth Election District is bounded by and within boundary line of Queens and Nassau Counties, boundary line of Third and Fourth Wards, Alley road, Alley creek and Little Neck Bay.

The Eighteenth Election District is bounded by and within Little Bayside road, Bell avenue, stream running through estate of J. W. Harway, Little Neck Bay, Alley creek, Alley road, boundary line of Third and Fourth Wards, Fresh Meadow road, Cemetery lane, Broadway and Whitestone road.

The Nineteenth Election District is bounded by and within Sanford avenue, Broadway, Cemetery lane, Fresh Meadow road, boundary line of Third and Fourth Wards, Jamaica road, Jamaica avenue, Forest avenue and Percy street.

The Twentieth Election District is bounded by and within Bayside avenue, Whitestone road, Broadway, Sanford avenue, Percy street, Amity street, Parsons avenue, Broadway and Whitestone avenue.

The Twenty-first Election District is bounded by and within Broadway, Parsons avenue, Amity street, Percy street, Sanford avenue, Jamaica avenue, Main street, Lincoln street and Union avenue.

The Twenty-second Election District is bounded by and within Jamaica avenue, Sanford avenue, Percy street, Forest avenue, Jamaica avenue, Jamaica road, boundary line of Third and Fourth Wards, Flushing creek, Ireland Mill road, Lawrence avenue and Bradford avenue.

COUNTY OF RICHMOND.

BOROUGH OF RICHMOND.

First Assembly District.

To consist of forty-two election districts, bounded and described as follows:

The First Election District is bounded by and within Arrietta street, Montgomery avenue, Fort place, Tompkins avenue, Hamilton avenue, Westervelt avenue and the Kill von Kull.

The Second Election District is bounded by and within Richmond Turnpike, Westervelt avenue, Hamilton avenue, Tompkins avenue, Fort place and Montgomery avenue.

The Third Election District is bounded by and within Westervelt avenue, Sixth avenue, Jersey street and Kill von Kull.

The Fourth Election District is bounded by and within Westervelt avenue, Richmond Turnpike, Jersey street and Sixth avenue.

The Fifth Election District is bounded by and within Jersey street, Centre street, Prospect avenue, Franklin avenue and the Kill von Kull.

The Sixth Election District is bounded by and within Richmond Turnpike, Clove road, Bard avenue, Henderson avenue, Clinton avenue, Prospect avenue, Centre street and Jersey street.

The Seventh Election District is bounded by and within Franklin avenue, Prospect avenue, Clinton avenue, Henderson avenue, Kissell avenue and the Kill von Kull.

The Eighth Election District is bounded by and within Kill von Kull at a point opposite Kissell avenue, Kissell avenue, Henderson avenue, Bard avenue, Bement avenue, Castleton avenue, Burgher avenue, Union street, Broadway and the Kill von Kull.

The Ninth Election District is bounded by and within Castleton avenue, Taylor street to a point opposite Taylor street on the Kill von Kull, Kill von Kull to a point opposite Broadway and Broadway.

The Tenth Election District is bounded by and within Clove road, Broadway, Union street, Burgher avenue, Castleton avenue and Bement avenue.

The Eleventh Election District is bounded by and within Carey avenue, Post avenue, boundary line of the Third Ward (late Town of Northfield), Kill von Kull to a point opposite Taylor street and Taylor street.

The Twelfth Election District is bounded by and within Castleton avenue, Taylor street, Carey avenue, Columbia street, Brook avenue and Broadway.

The Thirteenth Election District is bounded by and within Post avenue, Columbia street, Brook avenue, Clove road, Richmond Turnpike and the boundary line of the Third Ward (late Town of Northfield).

The Fourteenth Election District is bounded by and within boundary line of the First Ward (late Town of Castleton), Post avenue, Jewett avenue, Catherine street, Simonson place, Anderson avenue, Heberton avenue and through the proposed line of Heberton avenue, along the line of the Whitman and McSorley property to the Kill von Kull.

The Fifteenth Election District is bounded by and within Maple avenue at a point on the Kill von Kull, Harrison avenue, Sharp avenue, Charles avenue, Richmond avenue, Mersereau avenue, Heberton avenue, to Kill von Kull.

The Sixteenth Election District is bounded by and within Maple avenue, at a point on the Kill von Kull, Harrison avenue, Sharp avenue, Charles avenue, Nicholas avenue, to the Kill von Kull.

The Seventeenth Election District is bounded by and within Barrett avenue, John street, Richmond avenue, Prospect street, Sand street, Nicholas street, Charles avenue, Innis street, Richmond avenue, Mersereau avenue, Anderson avenue, Simonson place, Catherine street, Jewett avenue, Post avenue and the boundary line of the First Ward (late Town of Castleton).

The Eighteenth Election District is bounded by and within Nicholas street, Innis street, Sand street, Prospect street, Morningstar road, along the line of the Staten Island Rapid Transit Railroad to Bay avenue, Bay avenue and Newark Bay.

The Nineteenth Election District is bounded by and within Harbor road, Washington avenue, Simonson avenue, along the Staten Island Rapid Transit Railroad to Bay avenue and Newark Bay.

The Twentieth Election District is bounded by and within Harbor road, Washington avenue, Old Place road, Staten Island Sound and Newark Bay.

The Twenty-first Election District is bounded by and within Washington avenue, Old Place road, Staten Island Sound, Main creek, Union avenue, Carey avenue and South avenue.

The Twenty-second Election District is bounded by and within Main creek, Union avenue, Carey avenue, South avenue, Washington avenue, Simonson avenue, Staten Island Rapid Transit Railroad to Morningstar road, Morningstar road, Prospect street, Richmond avenue, John street, Barrett street, and the boundary line of the First Ward (late Town of Castleton), the boundary line of the Second Ward (late Town of Midletown), and the boundary line of the Fourth Ward (late Town of Southfield).

The Twenty-third Election District is bounded by and within Clove road, Richmond road, boundary line of the Fourth Ward (late Town of Southfield), Egbert avenue, boundary line of the Third Ward (late Town of Northfield), boundary line of the First Ward (late Town of Castleton).

The Twenty-fourth Election District is bounded by and within Richmond turnpike, Cebra avenue, St. Paul's avenue, Stone street, Targee street, Broad street, Richmond road and Clove road.

The Twenty-fifth Election District is bounded by and within Arrietta street, Richmond turnpike, Cebra avenue, St. Paul's avenue, Clinton street, Van Deuzer street, Grant street and New York Bay.

The Twenty-sixth Election District is bounded by and within Canal street, Wright street, Richmond road, Beach street, St. Paul's avenue, Clinton street, Van Deuzer street, Grant street and New York Bay.

The Twenty-seventh Election District is bounded by and within Canal street, Broad street, Targee street, Stone street, St. Paul's avenue, Beach street, Richmond road and Wright street.

The Twenty-eighth Election District is bounded by and within Vanderbilt avenue, Centre street, Riker street, Canal street and New York Bay.

The Twenty-ninth Election District is bounded by and within Vanderbilt avenue, Osgood avenue, Gordon street, Laurel avenue, Targee street, Broad street, Riker street and Centre street.

The Thirtieth Election District is bounded by and within Vanderbilt avenue, Osgood avenue, Gordon street, Laurel avenue, Targee street, Broad street and Richmond road.

The Thirty-first Election District is bounded by and within Vanderbilt avenue, Centre street, Tompkins avenue, Chestnut avenue, Charles street, St. Mary's avenue, New York avenue, Sylvaton terrace and New York Bay.

The Thirty-second Election District is bounded by and within Bay View avenue, New York avenue, Belaire road, Tompkins avenue, Clifton avenue, Charles street, St. Mary's avenue, New York avenue, Sylvaton terrace and New York Bay.

The Thirty-third Election District is bounded by and within New York Bay on a straight line to Richmond avenue, Sand lane, Fingerboard road, Richmond avenue, Tompkins avenue, Belaire road, New York avenue, Bay View avenue and New York Bay.

The Thirty-fourth Election District is bounded by and within Richmond road, Vanderbilt avenue, Centre street, Tompkins avenue, Chestnut avenue, Charles street, Clifton avenue, Tompkins avenue and Fingerboard road.

The Thirty-fifth Election District is bounded by and within New Dorp lane, Richmond road, Fingerboard road, Sand lane, Richmond avenue, on a straight line to New York Bay.

The Thirty-sixth Election District is bounded by and within boundary line of the Fifth Ward (late Town of Westfield), the boundary line of the Third Ward (late Town of Northfield), New Dorp lane and New York Bay.

The Thirty-seventh Election District is bounded by and within Huguenot avenue, Swains lane, Killy Fish creek, Staten Island sound, boundary line of the Third Ward (late Town of Northfield), boundary line of the Fourth Ward (late Town of Southfield) and Raritan Bay.

The Thirty-eighth Election District is bounded by and within Huguenot avenue to a point on the northeasterly side of the farm of B. V. Moise, thence westerly in a direct line to the southwest corner of the farm of P. Clarius, Bloomingdale road to a point on the northeast corner of Strakosh's farm, thence westerly to the northwest corner of said farm, thence southerly to the westerly side of Strakosh's, Sharrott's and Weir's farms to the Staten Island Rapid Transit Railroad, thence westerly to the westerly line of the property of D. Bedell, thence southerly on the westerly side of the property of D. Bedell and A. Gerry to Lorretta lane, public road and Raritan Bay.

The Thirty-ninth Election District is bounded by and within Staten Island sound easterly side of Storer's farm line, Clay Pit road, Bloomingdale road to the southwest corner of the farm of P. Clarius, thence easterly in a straight line to the northeast corner of the farm of B. V. Moise, Huguenot avenue, Swains lane, Killy Fish creek and Staten Island sound.

The Fortieth Election District is bounded by and within Beach street, Mill Pond creek, centre line of mill pond, Staten Island sound, Storer's westerly farm line, Clay Pit road, Bloomingdale road to a point on the northeast corner of Strakosh's farm, thence westerly to the northwest corner of said farm, thence southerly on the westerly side of Strakosh's farm, Sharrott's farm and Weir's farm to the Staten Island Rapid Transit Railroad, thence westerly to the westerly line of the property of D. Bedell, thence southerly on the westerly side of the property of D. Bedell and A. Gerry to Lorretta lane, Lorretta lane, public road and Raritan Bay.

The Forty-first Election District is bounded by and within Staten Island sound at a point opposite Henry street, Henry street, Broadway, William street, Prospect avenue, Academy place, Bay Way avenue to Raritan Bay, Beach avenue, centre line of Mill Pond creek, Mill Pond and Staten Island sound.

The Forty-second Election District is bounded by and within Staten Island sound at a point opposite Henry street, Henry street, Broadway, William street, Prospect avenue, Academy place, Bay Way avenue to Raritan Bay.

The Board then adjourned.

CHARLES B. PAGE, Secretary.

APPROVED PAPERS.

FOR THE WEEK ENDING JUNE 30, 1906.

No. 439.

AN ORDINANCE to amend Section 143, Part XXVII. of the "Building Code," relating to fire limits.

Be it Ordained by the Board of Aldermen of The City of New York as follows:

Section 1. Section 143, Part XXVII., of the Building Code, relating to fire limits, so far as the same applies to the First Ward, Borough of Queens, is hereby amended so as to read as follows:

On the north by a line one hundred (100) feet north of the northerly side of Nott avenue to a point one hundred (100) feet southeast of the southeasterly side of Jackson avenue; thence southwesterly along Jackson avenue one hundred (100) feet from the southeasterly side thereof to a point ninety (90) feet east of the easterly side of Van Alst avenue; thence southerly ninety (90) feet east of the easterly side of Van Alst avenue to Newtown creek, the southerly and westerly boundaries to remain as now established.

Sec. 2. All ordinances or parts of ordinances inconsistent or conflicting with the provisions of this ordinance are hereby repealed.

Sec. 3. This ordinance shall take effect immediately.

Adopted by the Board of Aldermen, June 12, 1906.

Received from his Honor the Mayor, June 26, 1906, without his approval or disapproval thereof; therefore, as provided in section 40 of the Greater New York Charter, the same took effect as if he had approved it.

No. 440.

Resolved, That it is hereby respectfully recommended to the Commissioner of Water Supply, Gas and Electricity that arc lights be placed as follows: On Sixty-second street, from Fourth to Fifth avenue.

Adopted by the Board of Aldermen, June 12, 1906.

Received from his Honor the Mayor, June 26, 1906, without his approval or disapproval thereof; therefore, as provided in section 40 of the Greater New York Charter, the same took effect as if he had approved it.

No. 441.

Resolved, That it is hereby respectfully recommended to the Commissioner of Water Supply, Gas and Electricity that arc lights be placed at South Fourth street, midway between Roebling street and Driggs avenue; one lamp at South Fourth street, midway between Bedford and Driggs avenues; one lamp at South Fourth street, between Berry street and Myrtle avenue.

Adopted by the Board of Aldermen, June 12, 1906.

Received from his Honor the Mayor, June 26, 1906, without his approval or disapproval thereof; therefore, as provided in section 40 of the Greater New York Charter, the same took effect as if he had approved it.

No. 442.

Resolved, That it be and is hereby respectfully recommended to the Commissioner of Water Supply, Gas and Electricity that the drinking fountains now on Tremont

avenue be changed as follows: The one at the northeast corner of Tremont and Arthur avenues, from the Tremont avenue side to the Arthur avenue side of said corner; the one at the northwest corner of Tremont and Washington avenues, from the Tremont avenue side to the Washington avenue side of said corner, all in the Borough of The Bronx.

Adopted by the Board of Aldermen, June 12, 1906.

Received from his Honor the Mayor, June 26, 1906, without his approval or disapproval thereof; therefore, as provided in section 40 of the Greater New York Charter, the same took effect as if he had approved it.

No. 443.

Resolved, That it is recommended to the Commissioner of Water Supply, Gas and Electricity that water mains be laid in Boston road, from Schieffelin lane to Eastchester road a distance of about fourteen hundred feet, in the Borough of The Bronx.

Adopted by the Board of Aldermen, June 12, 1906.

Received from his Honor the Mayor, June 26, 1906, without his approval or disapproval thereof; therefore, as provided in section 40 of The Greater New York Charter, the same took effect as if he had approved it.

No. 444.

Resolved, That it is hereby respectfully recommended to the Commissioner of Water Supply, Gas and Electricity that arc lights be placed as follows: One lamp at junction of Fulton and Somers streets, one lamp at the northwest corner of Fulton street and Ralph avenue, one lamp on Fulton street, between Lewis and Chauncey streets; one lamp on the south side of Fulton street, between Hopkinson street and Rockaway avenue; one lamp on the south side of Fulton street, between Saratoga avenue and Hopkinson street; one lamp on Fulton street, midway between Stone and Sackman street; one lamp on Gunther place, midway between Atlantic avenue and Herkimer street; one lamp on the corner of Howard avenue and McDougal street; one lamp on the corner of Howard avenue and Herkimer street; one lamp on the southwest corner of Hopkinson and Fulton streets; one lamp on Herkimer street, between Ralph avenue and Hopkinson street; one lamp on Norman place, near Fulton street. Also that lamps be installed from Sumner avenue to Ralph avenue.

Adopted by the Board of Aldermen, June 12, 1906.

Received from his Honor the Mayor, June 26, 1906, without his approval or disapproval thereof; therefore, as provided in section 40 of The Greater New York Charter, the same took effect as if he had approved it.

No. 445.

Resolved, That it is hereby respectfully recommended to the Commissioner of Water Supply, Gas and Electricity that arc lights be placed as follows: That lamps be installed on Fulton street, from Lafayette avenue to Schenectady avenue.

Adopted by the Board of Aldermen, June 12, 1906.

Received from his Honor the Mayor, June 26, 1906, without his approval or disapproval thereof; therefore, as provided in section 40 of The Greater New York Charter, the same took effect as if he had approved it.

No. 446.

Resolved, That it is recommended to the Commissioner of Water Supply, Gas and Electricity that two lamp posts be erected, street lamps placed thereon and the same lighted in front of the Church of the Epiphany, on Second avenue, between Twenty-first and Twenty-second streets, in the Borough of Manhattan.

Adopted by the Board of Aldermen, June 12, 1906.

Received from his Honor the Mayor, June 26, 1906, without his approval or disapproval thereof; therefore, as provided in section 40 of The Greater New York Charter, the same took effect as if he had approved it.

No. 447.

Resolved, That it is hereby respectfully recommended to the Commissioner of Water Supply, Gas and Electricity that arc lights be placed as follows: One lamp on Seventh street, midway between Berry street and Bedford avenue; one lamp on Fourth street, midway between Berry street and Wythe avenue; one lamp on Fifth street, midway between Berry street and Wythe avenue; one lamp on Ninth street, midway between Berry street and Wythe avenue.

Adopted by the Board of Aldermen, June 12, 1906.

Received from his Honor the Mayor, June 26, 1906, without his approval or disapproval thereof; therefore, as provided in section 40 of The Greater New York Charter, the same took effect as if he had approved it.

No. 448.

Resolved, That it is hereby respectfully recommended to the Commissioner of Water Supply, Gas and Electricity that arc lights be placed as follows: One lamp on East New York avenue, corner of St. John's place; one lamp on East New York avenue, corner Ames street; one lamp on southwest corner of East New York avenue and Amboy street; one lamp on Howard avenue, corner Prospect place; one lamp on southwest corner Kingston avenue and Sterling place; one lamp on northeast corner of Kingston avenue and St. John's place; one lamp on Nostrand avenue, midway between Park avenue and Floyd street. Also that lamps be installed from Tompkins avenue to Schenectady avenue.

Adopted by the Board of Aldermen, June 12, 1906.

Received from his Honor the Mayor, June 26, 1906, without his approval or disapproval thereof; therefore, as provided in section 40 of the Greater New York Charter, the same took effect as if he had approved it.

No. 449.

Resolved, That it is recommended to the Commissioner of Water Supply, Gas and Electricity that water mains be laid in Jumel place, between One Hundred and Sixty-sixth and One Hundred and Seventieth streets, and in Fort Washington avenue, from the terminus of the mains at or about One Hundred and Ninety-fifth street to Broadway, in the Borough of Manhattan.

Adopted by the Board of Aldermen, June 12, 1906.

Received from his Honor the Mayor, June 26, 1906, without his approval or disapproval thereof; therefore, as provided in section 40 of the Greater New York Charter, the same took effect as if he had approved it.

No. 450.

Resolved, That it is hereby respectfully recommended to the Commissioner of Water Supply, Gas and Electricity that arc lights be placed as follows: One lamp midway between Pitkin and East New York avenues; one lamp southeast corner of Pitkin avenue and Hopkins street; one lamp southeast corner of Pitkin avenue and Bristol street; one lamp southwest corner of Pitkin avenue and Chester street; one lamp southeast corner of Pitkin avenue and William street; one lamp southwest corner of Pitkin avenue and Watkins street; one lamp at triangle of Pitkin avenue and Bergen street; one lamp at triangle of Pitkin avenue, between Atlantic and Fulton; one lamp southwest corner of Fulton street and Georgia avenue; one lamp southeast corner of Fulton street and Sheffield street; one lamp southwest corner of Fulton street and Pennsylvania avenue; one lamp southeast corner Glenmore avenue, corner Thatford; one lamp Hinsdale street, midway between Pitkin avenue and Belmont; one lamp at Jerome street, midway between Fulton and Arlington streets.

Adopted by the Board of Aldermen, June 12, 1906.

Received from his Honor the Mayor, June 26, 1906, without his approval or disapproval thereof; therefore, as provided in section 40 of the Greater New York Charter, the same took effect as if he had approved it.

No. 451.

Resolved, That it is hereby respectfully recommended to the Commissioner of Water Supply, Gas and Electricity that arc lights be placed as follows: From Washington avenue to Bedford avenue; also one lamp at Grand and Greene avenues, and Franklin avenue, from Myrtle to Lafayette avenues.

Adopted by the Board of Aldermen, June 12, 1906.

Received from his Honor the Mayor, June 26, 1906, without his approval or disapproval thereof; therefore, as provided in section 40 of the Greater New York Charter, the same took effect as if he had approved it.

No. 452.

Resolved, That it is hereby respectfully recommended, to the Commissioner of Water Supply, Gas and Electricity that arc lights be placed as follows: At junction of Fulton street, south side, midway between Bedford and Nostrand avenues; two lamps, Grant square, west side, at centre of statue; one lamp, Nostrand avenue, corner Greene; one lamp, Nostrand avenue, corner of Gates; also from Washington to Sumner avenues.

Adopted by the Board of Aldermen, June 12, 1906.

Received from his Honor the Mayor, June 26, 1906, without his approval or disapproval thereof; therefore, as provided in section 40 of the Greater New York Charter, the same took effect as if he had approved it.

No. 453.

Resolved, That it is hereby respectfully recommended to the Commissioner of Water Supply, Gas and Electricity that arc lights be placed as follows: One lamp at Myrtle avenue, between Nostrand and Marcy avenues; one lamp at Myrtle avenue, between Nostrand and Tompkins avenues; one lamp at Myrtle avenue, between Nostrand and Throop avenues; one lamp on Myrtle avenue, between Nostrand and Sumner avenues; one lamp at Nostrand avenue, midway between Willoughby and Hart streets; one lamp at Nostrand avenue, midway between DeKalb and Kosciuszko; one lamp at Nostrand avenue, midway between Lafayette and Kosciuszko street.

Adopted by the Board of Aldermen, June 12, 1906.

Received from his Honor the Mayor, June 26, 1906, without his approval or disapproval thereof; therefore, as provided in section 40 of the Greater New York Charter, the same took effect as if he had approved it.

No. 454.

Resolved, That it is hereby respectfully recommended to the Commissioner of Water Supply, Gas and Electricity that arc lights be placed as follows: One lamp at Furman street, between Montague and Fulton; ten lamps on Livingston street, midway between Court and Flatbush avenue, Brooklyn.

Adopted by the Board of Aldermen, June 12, 1906.

Received from his Honor the Mayor, June 26, 1906, without his approval or disapproval thereof; therefore, as provided in section 40 of the Greater New York Charter, the same took effect as if he had approved it.

No. 455.

Resolved, That the following named persons be and they are hereby appointed Commissioners of Deeds:

Jesse C. Plummer, No. 2014 Seventh avenue, Manhattan.
A. Alexander Edelman, No. 978 Greene avenue, Brooklyn.
Jason P. Cohen, No. 2014 Third avenue, Manhattan.
Fred Cohn, No. 18 East One Hundred and Seventeenth street, Manhattan.
William D'Ascoli, No. 63 West Fiftieth street, Manhattan.
Richard A. Arns, No. 659 West One Hundred and Seventy-eighth street, The Bronx.
Aldro F. Hitzel, No. 61 Flushing avenue, Jamaica, Queens.
Harry S. O'Neill, No. 97 Lowell avenue, Jamaica, Queens.
Ed. C. Viemister, Calamus road and Jefferson avenue, Maspeth, Queens.
Max Lustbader, No. 321 East Eightieth street, Manhattan.
Henry Hilbert, No. 332 East Eightieth street, Manhattan.
Chas. B. Kelley, No. 1380 Third avenue, Manhattan.
George Quinean, No. 211 East Eighty-third street, Manhattan.
Wm. S. Heck, No. 399 East Seventy-eighth street, Manhattan.
William Wahle, No. 169 East Sixty-third street, Manhattan.
Isidore P. Thomas, No. 1466 Fifth avenue, Manhattan.
Solon J. Liebeskind, No. 201 East Seventy-first street, Manhattan.
Alphonse Fromhold, No. 421 East Sixty-fourth street, Manhattan.
Joseph Wirthle, No. 504 East Fifty-seventh street, Manhattan.
Louis Reniach, No. 340 East Fifty-eighth street, Manhattan.
George A. Custer, No. 168 West One Hundred and Fifth street, Manhattan.
Michael Accardo, No. 340 East One Hundred and Sixteenth street, Manhattan.
Jacobus Calisch, No. 400 Manhattan avenue, Manhattan.
Louis O. Drosnes, No. 188 Varet street, Brooklyn.
William H. Boyes, No. 44 Court street, Brooklyn.
George Schultz, No. 113 Van Siclen avenue, Brooklyn.
Joseph Bernstein, No. 229 Lee avenue, Brooklyn.
Daniel J. McCauley, No. 306 Twelfth street, Brooklyn.
A. L. Sinsheimer, No. 5521 Third avenue, Brooklyn.
Alfred P. Haase, No. 322 Prospect avenue, Brooklyn.
Albert Markgraf, No. 1497 Broadway, Brooklyn.
Frederick C. Pease, No. 759 Union street, Brooklyn.
Samuel Wulff, No. 985 Bedford avenue, Brooklyn.
Paul Krueger, No. 1621 Fifty-fourth street, Brooklyn.
W. C. Wright, No. 702 Union street, Brooklyn.
Frederick Miller, No. 160 Fifth avenue, Brooklyn.
Albert E. Hamilton, No. 150 Fifth avenue, Brooklyn.
Patrick J. Walsh, No. 726 Bergen street, Brooklyn.
Max Goldberg, No. 158 Fifth avenue, Brooklyn.
Samuel Goldberg, No. 158 Fifth avenue, Brooklyn.
William Perkins, No. 417 Second street, Brooklyn.
Edward L. Walsh, No. 122 Fifth avenue, Brooklyn.
Emilie T. Sanchez, No. 82 Sterling place, Brooklyn.
Carolina Tokaji, No. 1246 Thirty-ninth street, Brooklyn.
Loretta O'Brien, No. 296 Pulaski street, Brooklyn.
Isador Leifer, No. 254 Rivington street, Manhattan.
A. Weissmanns, No. 305 East Fourth street, Manhattan.
David Cohn, No. 389 Eighth avenue, Manhattan.
John Z. Lowe, Jr., No. 367 West Twentieth street, Manhattan.
John Canning, No. 412 Tenth avenue, Manhattan.
Albert H. Marsh, No. 411 State street, Brooklyn.
Cornelius F. Ahearn, No. 201 Hendrix street, Brooklyn.
Benjamin McLean, No. 168 State street, Brooklyn.
Charles M. Searles, No. 32 Windom street, Brooklyn.
Joseph V. Mather, No. 170 Wyckoff avenue, Brooklyn.
John L. Finck, No. 178 Montague street, Brooklyn.
Joseph I. Fitzgerald, No. 1461 Fifty-eighth street, Brooklyn.
Edward Manasse, No. 468 Miller avenue, Brooklyn.
Charles Speh, No. 10 Pilling street, Brooklyn.
Matilda H. Deckler, No. 156 Spring street, Manhattan.
O. W. Pemberton, No. 125 West Forty-third street, Manhattan.
Robert C. Homan, No. 300 West Forty-eighth street, Manhattan.
John M. Flynn, Nos. 60 and 62 King street, Manhattan.
Edward V. Nicholson, No. 145 East Eighty-second street, Manhattan.
Joseph A. Donegan, No. 123 East Eighty-eighth street, Manhattan.
James L. Reilly, No. 1095 Park avenue, Manhattan.
William M. Condon, No. 1086 Park avenue, Manhattan.
Maurice J. Katz, No. 160 East Seventy-second street, Manhattan.
Louis Hyman, No. 476 Grand street, Manhattan.
Thomas J. Riordan, No. 347 Cherry street, Manhattan.
Jacob Klein, No. 206 East Eighty-fourth street, Manhattan.
Abraham B. Schleimer, No. 6 Wall street, Manhattan.
Donato Piculo, No. 2161 Amsterdam avenue, Manhattan.
Joseph James Ronker, No. 111 St. Mark's place, Manhattan.
William Brandt, No. 189 Second avenue, Manhattan.
Francis J. Gilmartin, No. 219 Canal street, Manhattan.
C. C. Fletcher, No. 219 Canal street, Manhattan.
Daniel J. Speck, No. 311 West One Hundred and Seventeenth street, Manhattan.
John Courtney, No. 938 Amsterdam avenue, Manhattan.
Robert Harmon, No. 2221 Eighth avenue, Manhattan.
James McMahon, No. 369 West Fifty-second street, Manhattan.
Leon Joseph Cohen, No. 315 West Fifty-fourth street, Manhattan.
Joseph H. Scanlan, No. 446 West Fifty-fifth street, Manhattan.
Joseph F. Kehoe, No. 253 West Sixty-eighth street, Manhattan.
Wm. R. Adams, No. 255 West Sixty-eighth street, Manhattan.

Bernard Naumburg, No. 34 West Seventieth street, Manhattan.
 Donald Lesser, No. 308 West Eighty-eighth street, Manhattan.
 Giffard A. Nelson, No. 235 Stratford road, Brooklyn.
 John S. Fogarty, No. 590 Coney Island avenue, Brooklyn.
 Wm. Adams Robinson, No. 249 Argyle road, Brooklyn.
 L. A. Landis, No. 1118 Forest avenue, The Bronx.
 Raymond Knoeppel, No. 1345 Franklin avenue, The Bronx.
 E. R. Holden, Jr., No. 105 West One Hundred and Twenty-fourth street, Manhattan.
 Edward A. Dowling, No. 143 Huron street, Brooklyn.
 James O. Miller, No. 193 Jefferson avenue, Brooklyn.
 John P. Dikeman, No. 69 North Oxford street, Brooklyn.
 Geo. M. Scarborough, No. 3313 Third avenue, The Bronx.
 Fred Michel, No. 479 Brook avenue, The Bronx.
 Wm. A. Wilcox, No. 800 East One Hundred and Forty-eighth street, The Bronx.
 George Linger, No. 320 Commonwealth avenue, The Bronx.
 Adolf Dahut, No. 496 East One Hundred and Forty-second street, The Bronx.
 John Ward, No. 696 East One Hundred and Sixty-fourth street, The Bronx.
 Philip Cahill, No. 2077 Boston road, The Bronx.
 William A. Voss, No. 910 Cortland avenue, The Bronx.
 William Ruddick, No. 680 East One Hundred and Sixty-fifth street, The Bronx.
 James F. Madden, No. 67 Jay street, Brooklyn.
 William T. Hickey, No. 36 Prospect street, Brooklyn.
 Michael F. Hayes, No. 116 Prospect street, Brooklyn.
 Patrick O'Keeffe, No. 141 Cherry street, Manhattan.
 Maurice Kirsch, No. 90 Willett street, Manhattan.
 Charles L. Goldberger, No. 57 East One Hundred and Twentieth street, Manhattan.
 Hyman J. Rosenblum, No. 60 Allen street, Manhattan.
 Isaac Cohen, No. 19 East Ninety-fourth street, Manhattan.
 Moses N. Krakower, No. 93 Forsyth street, Manhattan.
 Sam Deitchman, No. 321 South Fifth street, Brooklyn.
 Lawrence Margolis, No. 333 Grand street, Manhattan.
 Hermann Rosenberger, No. 241 East Eighty-seventh street, Manhattan.
 James F. Carroll, No. 1 Sutton place, Manhattan.
 Thomas F. Reidy, No. 165 East One Hundred and Fourteenth street, Manhattan.
 Joseph T. Edelmann, No. 1811 Lexington avenue, Manhattan.
 Victor Chirelstein, No. 62 Forsyth street, Manhattan.
 Dennis Cantwell, No. 467 Fifty-first street, Brooklyn.
 Horatio J. Cantley, No. 151 West Sixteenth street, Manhattan.
 Francis J. Ryan, No. 719 Greenwich street, Manhattan.
 Anthony Meade, Carpenter avenue and Two Hundred and Twenty-sixth street, The Bronx.
 John Corbley, Mosholu avenue, The Bronx.
 Chas. A. Bernhardt, No. 2130 Lafontaine avenue, The Bronx.
 Walter Henry Spriggins, No. 1720 Second avenue, Manhattan.
 Peter A. Flannagan, Jr., No. 159 East One Hundred and Fourth street, Manhattan.
 John F. Gray, No. 104 East One Hundred and Fourth street, Manhattan.
 Samuel Polak, No. 247 East One Hundred and Fourth street, Manhattan.
 John Santora, No. 318 East One Hundred and Fourth street, Manhattan.
 George Joseph Allen, No. 347 East Fifty-second street, Manhattan.
 James Darcey, No. 125 Greenwich avenue, Manhattan.
 Joseph P. Minter, No. 419 West street, Manhattan.
 Thomas A. Miller, No. 247 West Eighteenth street, Manhattan.
 Irving Chas. Mittlemark, No. 240 East Twenty-first street, Manhattan.
 Andrew A. Kurz, No. 265 Avenue A, Manhattan.
 John Joseph Berry, No. 304 Avenue A, Manhattan.
 John Cogswell, No. 343 East Twenty-third street, Manhattan.
 Thomas Sweeney, No. 503 East Fifteenth street, Manhattan.
 Robert Blumenberg, No. 244 First avenue, Manhattan.
 John B. McCann, No. 226 East Fortieth street, Manhattan.
 John C. Gardiner, No. 687 Hudson street, Manhattan.
 Cortland L. Chappell, No. 774 East One Hundred and Sixty-fifth street, The Bronx.
 Gottlieb Hanecke, No. 738 Webster avenue, The Bronx.
 Charles H. Jackson, No. 1318 Brook avenue, The Bronx.
 Chas. Witzel, No. 630 East One Hundred and Fifty-seventh street, The Bronx.
 Thomas S. Williams, No. 782 East One Hundred and Seventy-third street, The Bronx.
 Samuel Terry, No. 1392 Bristow street, The Bronx.
 David Broschart, No. 976 Rogers place, The Bronx.
 Winthrop Stearns, No. 551 Lorimer street, Brooklyn.
 Theodore J. Breitwieser, No. 77a Keap street, Brooklyn.
 Thomas G. Gilligan, No. 426 Henry street, Brooklyn.
 Michael J. McDonough, No. 51 Little street, Brooklyn.
 Harry Hill, No. 78 Sands street, Brooklyn.
 Patrick Donohue, No. 108 Concord street, Brooklyn.
 David Hunter, No. 583 Lorimer street, Brooklyn.
 Jas. T. Madden, No. 371 Fifty-seventh street, Brooklyn.
 T. Josiah Flynn, No. 208 Seventeenth street, Brooklyn.
 C. F. Madden, No. 67 Jay street, Brooklyn.
 Lawrence A. Cavo, No. 44 Court street, Brooklyn.
 Michael Rose, No. 266 Court street, Brooklyn.
 Henry Weiss, No. 213 Ross street, Brooklyn.
 J. F. Mooney, No. 63 Classon avenue, Brooklyn.
 Samuel Wulf, No. 985 Bedford avenue, Brooklyn.
 Wm. A. Brennan, No. 104 North Elliott place, Brooklyn.
 Joseph H. Burdett, No. 195 Atlantic avenue, Brooklyn.
 Joseph M. Hazzard, No. 326 Wyona street, Brooklyn.
 Frank A. Harvey, No. 21 Milford street, Brooklyn.
 Clarence Gordon, No. 336 South Second street, Brooklyn.
 George F. Kraft, No. 329 South Third street, Brooklyn.
 William B. Vernam, No. 775 East Thirty-second street, Brooklyn.
 M. J. Rosenberg, No. 451 Eastern parkway, Brooklyn.
 Thomas P. Ryan, No. 485 Hancock street, Brooklyn.
 Frederick F. Jenkins, No. 452a Hancock street, Brooklyn.
 Gustav Schweffendick, No. 224 North Henry street, Brooklyn.
 John Edwards, No. 106 North Eighth street, Brooklyn.
 Geo. F. Maginn, No. 1068 Fulton street, Brooklyn.
 Edwin Hammond, No. 85 Lafayette avenue, Brooklyn.
 James J. McCue, No. 175 Flatbush avenue, Brooklyn.
 William F. Fuchs, No. 206 St. Mark's avenue, Brooklyn.
 Andrew Byrne, No. 5106 Fifth avenue, Brooklyn.
 Arthur Dinsmore, No. 464 Sixtieth street, Brooklyn.
 Joseph Johnson, No. 917 Sixtieth street, Brooklyn.
 Fred F. Moran, No. 96 Douglass street, Brooklyn.
 Joseph A. Harris, No. 557 Kosciusko street, Brooklyn.
 Joseph F. Gargan, No. 375 Rodney street, Brooklyn.
 Thomas F. Lewis, No. 131 Baltic street, Brooklyn.
 Dana Wallace, No. 44 St. Felix street, Brooklyn.
 Henry M. Collyer, No. 44 St. Felix street, Brooklyn.
 Hollis E. Cooley, Hillside avenue and Southern Boulevard, Great Kills, Richmond.
 Ernest T. Lindemann, No. 54 Van Duzen street, Richmond.
 Michael McCarthy, No. 748 Tenth avenue, Manhattan.
 Patrick J. Harrington, No. 260 East Seventy-eighth street, Manhattan.
 J. L. Frazer, Third street and Ocean avenue, New Dorp, Richmond.
 Samuel D. Lasky, No. 320 Broadway, Manhattan.
 Andrea J. Connelly, No. 153 East Forty-eighth street, Manhattan.
 Max R. Grefrath, No. 454 East Eighty-fourth street, Manhattan.
 William F. Colliton, No. 203 Monroe street, Manhattan.
 William W. Giebert, No. 209 Bleeker street, Brooklyn.
 Wm. I. Hoskins, No. 540 West One Hundred and Twelfth street, Manhattan.
 Philip T. Lazarus, No. 237 West One Hundred and Fifteenth street, Manhattan.

Frank D. Whitney, No. 234 West One Hundred and Twenty-first street, Manhattan.
 Samuel Levin, No. 60 West One Hundred and Fourth street, Manhattan.
 Josef Cohen, No. 97½ Seventh street, Manhattan.
 Henry Von Metzong, No. 411 Fifth street, Manhattan.
 John C. Ryan, No. 349 East Eighteenth street, Manhattan.
 Louis Salomon, No. 21 East Ninety-ninth street, Manhattan.
 John J. Flynn, No. 24 Jackson street, Manhattan.
 Louis S. Cohen, No. 77 Madison street, Manhattan.
 Solomon D. Wildman, No. 406 East Tenth street, Manhattan.
 Jacob Levine, No. 253 Clinton street, Manhattan.
 Dennis McEvoy, No. 219 Canal street, Manhattan.
 Henry E. Jordan, No. 225 East One Hundred and Nineteenth street, Manhattan.
 George W. Stricker, No. 308 East One Hundred and Twentieth street, Manhattan.
 John J. Groy, No. 428 East One Hundred and Twentieth street, Manhattan.
 Charles G. Murray, No. 403 East One Hundred and Eighteenth street, Manhattan.
 Patrick Thos. Delaney, No. 924 Melrose avenue, The Bronx.
 Charles C. Watkins, No. 2338 Second avenue, Manhattan.
 Moses Levy, No. 227 East One Hundred and Twenty-fourth street, Manhattan.
 Herman P. Lowe, No. 434 Pleasant avenue, Manhattan.
 John Assenbeck, No. 843 East One Hundred and Thirty-fifth street, The Bronx.
 James T. O'Neill, Department of Taxes, Brooklyn.
 Wm. H. Friday, Jr., No. 838 Gates avenue, Brooklyn.
 I. Wesley Spears, No. 127 West Fifty-third street, Manhattan.
 Roswell S. Hunt, Jr., No. 704 Madison street, Brooklyn.
 Adopted by the Board of Aldermen, June 26, 1906.

P. J. SCULLY, City Clerk.

BOROUGH OF BROOKLYN.

REPORT OF THE PRESIDENT OF THE BOROUGH OF BROOKLYN FOR THE WEEK ENDING JUNE 9, 1906.

BUREAU OF PUBLIC BUILDINGS AND OFFICES.

During the week ending June 9, 1906, seventy-four orders, forty-four for supplies and thirty for repairs, were issued by the Bureau of Public Buildings and Offices. Bills aggregating \$3,921.17 were signed and forwarded to the Commissioner for transmission to the Department of Finance for audit and payment.

BUREAU OF INCUMBRANCES AND PERMITS.

| Complaint Department. | |
|---|------------|
| Bureau of Complaints | 2 |
| Mail | 5 |
| Office | 10 |
| Inspectors | 11 |
| Police Department | 4 |
| Total | 32 |
| Classification and Disposal. | |
| Trees and limbs | 8 |
| Miscellaneous material | 1 |
| Total | 9 |
| Inspectors' Department. | |
| Complaints made | 11 |
| Complaints settled | 36 |
| Slips settled | 146 |
| Permit Department. | |
| Permits Issued— | |
| Builders' | 47 |
| Cross walks | 51 |
| Vaults | 4 |
| Vault repairs | 6 |
| Cement walks | 57 |
| Driveways | 15 |
| Corporation permits | 312 |
| Special permits issued | 492 |
| Total permits | 197 |
| Permits Passed— | |
| Tap water pipes | 161 |
| Repair water connections | 123 |
| Sewer connections | 129 |
| Sewer connection repairs | 32 |
| Total | 445 |
| Cashier's Department. | |
| Moneys Received. | |
| Repaving over water connections | \$956 00 |
| Repaving over sewer connections | 369 00 |
| Inspection of work done by corporations | 24 00 |
| Extra paving | 10 15 |
| Bay window permits, special paving | 12 47 |
| Miscellaneous, vaults | 318 20 |
| Total | \$1,689 82 |

BUREAU OF SEWERS.

Superintendent's Office, Borough of Brooklyn.

| | |
|---|------------|
| Moneys received for sewer permits | \$15 25 |
| Number of permits issued | 150 |
| For new sewer connections | 122 |
| For old sewer connections (repairs) | 28 |
| Requisitions drawn on Comptroller | 6 |
| Appropriations | \$3,072 77 |
| Funds | 9,210 99 |
| Linear feet sewer built, 24-inch to 90-inch | 325 |
| Linear feet pipe sewer built | 2,450 |
| Total number of feet sewer built | 2,775 |
| Number of manholes built | 14 |
| Number of basins built | 2 |
| Number of feet sewer repaired | 6 |
| Number of basins repaired | 8 |
| Linear feet of pipe sewers cleaned | 36,150 |
| Linear feet of large sewers cleaned | 1,000 |
| Linear feet of sewers examined | 28,500 |
| Number of basins cleaned | 549 |
| Number of basins examined | 1,724 |

| | |
|--|------------|
| Manhole heads set..... | 2 |
| Manhole covers put on..... | 12 |
| Number of basin pans reset..... | 20 |
| Number gallons sewage pumped, Twenty-sixth Ward..... | 72,318,400 |
| Number gallons sewage pumped, Thirty-first Ward..... | 27,661,947 |
| Cubic feet sludge pumped, Twenty-sixth Ward..... | 72,840 |
| Cubic feet sludge pumped, Thirty-first Ward..... | 57,788 |
| Complaints examined..... | 23 |

Laboring Force Employed During the Week.

| | |
|---|----|
| Sewer Repairing and Cleaning, Pay-rolls and Supplies— | |
| Inspectors of Sewer Connections..... | 10 |
| Foremen..... | 6 |
| Inspectors of Sewers and Basins..... | 6 |
| Mechanics..... | 2 |
| Laborers..... | 86 |
| Horses and carts..... | 28 |

Street Improvement Fund—

| | |
|---------------------------------|----|
| Inspectors of Construction..... | 30 |
| Foremen..... | 1 |
| Laborers..... | 6 |

Twenty-sixth Ward Disposal Works—

| | |
|---------------|----|
| Laborers..... | 16 |
|---------------|----|

Thirty-first Ward Disposal Works—

| | |
|---------------|----|
| Foremen..... | 3 |
| Laborers..... | 17 |

BUREAU OF HIGHWAYS.

Division of Street Repairs.

Force Employed on Repairs to Street Pavements.

| | |
|------------------------|----|
| Foremen..... | 18 |
| Mechanics..... | 60 |
| Laborers..... | 76 |
| Horses and wagons..... | 26 |
| Horses and carts..... | 29 |
| Teams..... | 26 |

Work Done by Connection Gangs.

| | |
|---|-----|
| Water and sewer connections repaired..... | 105 |
| Gas connections repaired..... | 36 |
| Dangerous holes repaired and made safe..... | 63 |
| Complaints received..... | 89 |
| Defects remedied..... | 100 |

Work Done by Repair Gangs.

| | |
|---|-----|
| Throop avenue, between Halsey and Macon streets, granite..... | 824 |
| Union avenue, between Broadway and South Second street, granite..... | 865 |
| Fulton street, between Van Sicklen avenue and Bradford street, belgian..... | 713 |
| Seventeenth street, between Ninth and Tenth avenues, belgian..... | 634 |
| Humboldt street, intersection of Powers street, cobblestone..... | 38 |
| Newton street, northwest corner of Graham avenue, cobblestone..... | 46 |
| Sixth street, between Third and Fourth avenues, cobblestone..... | 195 |
| Stanhope street, between Irving and Knickerbocker avenues, cobblestone..... | 170 |

Total yards by Connection Gangs, 883.

| | |
|--|--|
| Washouts filled, Seventy-third street, between Fourteenth and Fifteenth avenues, 135 loads fill..... | |
| Building two cesspools on Kings Highway, near Ocean parkway..... | |
| Dug trench on Eighteenth avenue, southwest corner of Bath avenue, 150 feet trench..... | |
| Hauled 291 loads broken stone and screening..... | |
| Hauled 15,000 granite blocks..... | |
| Sprinkled 623 miles macadam..... | |

| | |
|--|-------|
| Total number of square yards of pavement repaired..... | 4,368 |
| Linear feet of curbing reset..... | 724 |
| Square feet of bridging relaid..... | 275 |
| Square feet of flagging relaid..... | 7,167 |
| Square feet of cement walks..... | 1,059 |

Force Employed on Macadam and Unimproved Roadways.

| | |
|------------------------|----|
| Foremen..... | 10 |
| Steam rollers..... | 3 |
| Mechanics..... | 2 |
| Laborers..... | 72 |
| Horses and wagons..... | 17 |
| Teams..... | 21 |
| Sprinklers..... | 24 |
| Horses and carts..... | 28 |

| | |
|---|--------|
| Macadam roadway cleaned, linear feet..... | 10,775 |
| Dirt roadway repaired and cleaned, linear feet..... | 17,899 |
| Gutter cleaned, linear feet..... | 57,470 |

Repairs Made to Macadam Roadways.

| | |
|--|-------|
| Fifteenth avenue, between Seventy-second and Seventy-sixth streets, macadam..... | 2,200 |
| Fourth avenue, between Sixty-seventh and Seventy-third streets, macadam..... | 2,440 |
| West Twenty-first street, between Surf avenue and South street, macadam..... | 1,600 |
| | 6,240 |

Operations of the Bureau of Buildings, Borough of Brooklyn, for the Week Ending June 9, 1906.

| | |
|---|-----|
| Plans filed for new buildings, brick (estimated cost, \$1,217,000)..... | 104 |
| Plans filed for new buildings, frame (estimated cost, \$189,675)..... | 69 |
| Plans filed for alterations (estimated cost, \$56,663)..... | 92 |
| Building slip permits issued (estimated cost, \$8,161)..... | 90 |
| Bay window permits issued (estimated cost, \$15,405)..... | 43 |
| Plumbing slip permits issued (estimated cost, \$1,500)..... | 10 |
| Unsafe cases filed..... | 10 |
| Violation cases filed..... | 60 |
| Fire escape cases filed..... | 1 |
| Unsafe notices issued..... | 10 |
| Violation notices issued..... | 60 |
| Fire escape notices issued..... | 1 |
| Complaints received..... | 25 |

Operations of the Bureau of Buildings, Borough of Brooklyn, for the Corresponding Week Ending June 10, 1905.

| | |
|---|-----|
| Plans filed for new buildings, brick (estimated cost, \$1,309,900)..... | 146 |
| Plans filed for new buildings, frame (estimated cost, \$195,000)..... | 55 |
| Plans filed for alteration (estimated cost, \$69,475)..... | 60 |

Respectfully submitted,

BIRD S. COLER,

President of the Borough of Brooklyn.

TENEMENT HOUSE DEPARTMENT.

REPORT FOR THE QUARTER ENDING MARCH 31, 1906.

Tenement House Department,
No. 44 East Twenty-third Street,
New York, June 1, 1906.

Hon. GEORGE B. McCLELLAN, Mayor of The City of New York:

Sir—In accordance with your request for a report of the work of the Tenement House Department for the first quarter of 1906, I have the honor to submit herewith a statement covering the period January 1 to March 31, 1906, inclusive.

The following is a tabulation of all violations filed, dismissed, canceled and pending for the City as a whole and the separate boroughs:

| | Manhattan. | The Bronx. | Brooklyn. | Queens. | Richmond. | New York City. |
|------------------------------|------------|------------|-----------|---------|-----------|----------------|
| Old Building Violations— | | | | | | |
| Pending January 1, 1906..... | 68,639 | 4,175 | 12,926 | 792 | 529 | 87,061 |
| Filed..... | 10,862 | 1,432 | 3,514 | 106 | 15 | 15,929 |
| Dismissed..... | 18,298 | 1,952 | 4,728 | 126 | 64 | 25,168 |
| Canceled..... | 8,034 | 133 | 271 | 6 | 9 | 8,453 |
| Pending March 31, 1906..... | 53,169 | 3,522 | 11,441 | 766 | 471 | 69,369 |
| New Building Violations— | | | | | | |
| Pending January 1, 1906..... | 147 | 242 | 1,200 | 326 | | 1,915 |
| Filed..... | 287 | 281 | 459 | 71 | 1 | 1,099 |
| Dismissed..... | 203 | 245 | 288 | 31 | 1 | 768 |
| Canceled..... | 12 | 7 | 6 | | | 25 |
| Pending March 31, 1906..... | 219 | 271 | 1,365 | 366 | | 2,221 |
| Alteration Violations— | | | | | | |
| Pending January 1, 1906..... | 1,371 | 73 | 1,832 | 113 | 42 | 3,431 |
| Filed..... | 452 | 30 | 430 | 18 | 8 | 938 |
| Dismissed..... | 474 | 28 | 158 | 2 | 2 | 664 |
| Canceled..... | 22 | 2 | 18 | | 1 | 43 |
| Pending March 31, 1906..... | 1,327 | 73 | 2,086 | 129 | 47 | 3,662 |
| Prostitution Violations— | | | | | | |
| Pending January 1, 1906..... | | | 2 | | | 2 |
| Filed..... | 18 | | | | | 18 |
| Dismissed..... | 15 | | | | | 15 |
| Canceled..... | | | | | | |
| Pending March 31, 1906..... | 3 | | 2 | | | 5 |
| Total Violations— | | | | | | |
| Pending January 1, 1906..... | 70,157 | 4,490 | 15,960 | 1,231 | 571 | 92,409 |
| Filed..... | 11,619 | 1,743 | 4,403 | 195 | 24 | 17,984 |
| Dismissed..... | 18,990 | 2,225 | 5,174 | 159 | 67 | 26,615 |
| Canceled..... | 8,068 | 142 | 295 | 6 | 10 | 8,521 |
| Pending March 31, 1906..... | 54,718 | 3,866 | 14,894 | 1,261 | 518 | 75,257 |

The above statement shows a substantial reduction in the number of outstanding violations between the beginning and end of the period. This means that while there has been no decrease in the filing of violations, there has been increased activity on the part of the Department in securing compliance with the law on the part of owners of property.

The general nature of the separate orders (included in the violations issued) of the Department is shown by the following classification:

Referring to—

| | |
|--|--------|
| Ventilation..... | 127 |
| Hall lighting (day) (glass panels, skylights, etc.)..... | 412 |
| Hall lighting (night)..... | 464 |
| Painting or whitewashing (mainly shafts and courts)..... | 2,673 |
| Paving and grading..... | 931 |
| Repairs..... | 6,534 |
| Unlawful practices..... | 133 |
| Protection from fire..... | 3,675 |
| Drainage..... | 435 |
| Removal of school sinks..... | 107 |
| Providing water closets..... | 435 |
| Repairing or cleansing water closets..... | 7,887 |
| Plumbing..... | 11,443 |
| Water supply..... | 2,624 |
| Cleaning..... | 12,091 |
| Providing access to shafts and courts..... | 19 |
| Providing receptacles for ashes and garbage..... | 1,781 |
| Providing janitor..... | 7 |
| Miscellaneous..... | 182 |

The main items of work actually accomplished by the Department are shown in the following statement obtained from a tabulation of violations dismissed between January 1 and March 31, 1906:

| | |
|--|--------|
| Accumulations of filth removed..... | 4,070 |
| Ashes and garbage, receptacles provided..... | 1,974 |
| Ceilings, cleaned or repaired..... | 8,556 |
| Cleaning, miscellaneous..... | 177 |
| Cellar, ceilings, walls, floors or bins cleaned or repaired..... | 10,694 |
| Chimneys, provided or repaired..... | 165 |
| Disinfection made..... | 13 |
| Drains provided or repaired..... | 402 |
| Fire escapes or other fire protection provided or repaired..... | 10,007 |
| Encumbrances removed from fire escapes..... | 15,428 |
| Floors cleaned..... | 4,760 |
| Janitor, provide..... | 10 |
| Hall lighting (night)..... | 2,638 |
| Hall lighting (day), (glass panels, skylights, etc.)..... | 774 |
| Leaders and gutters, provided or repaired..... | 624 |
| Oilcloths and carpets, cleaned or removed..... | 6,479 |
| Plumbing fixtures, repaired, removed or replaced..... | 10,851 |
| Plumbing pipes, repaired or replaced..... | 6,821 |
| Paving and grading, provided or repaired..... | 361 |
| Privies and cesspools, cleansed or removed..... | 142 |
| Repairs, miscellaneous..... | 2,008 |
| Roof, repaired or cleaned..... | 2,530 |
| Rooms, interior, windows provided..... | 1,031 |
| Shafts and courts, painted or whitewashed..... | 2,851 |
| School sink, removed..... | 451 |

| | |
|---|--------|
| School sink, cleaned or repaired..... | 220 |
| Wall paper, removed..... | 335 |
| Wall, cleaned or repaired..... | 8,311 |
| Water closets, cleaned or repaired..... | 29,590 |
| Water closets, provided..... | 3,399 |
| Water supply, maintained or provided..... | 964 |
| Woodwork, cleaned..... | 1,651 |

During the quarter 9,290 citizens' complaints were received, of which 2,226 were signed by the complainant, 7,064 were anonymous. Action was taken on them as follows:

| | |
|---|-------|
| Previously acted on by the Department..... | 1,577 |
| Resulting in violations..... | 4,027 |
| Cause of complaint removed..... | 919 |
| No basis..... | 1,291 |
| No jurisdiction, or indefinite address..... | 843 |
| Referred to other Departments or organizations..... | 463 |
| Tenants warned..... | 1 |
| Still pending..... | 169 |

9,290

The items of these complaints were as follows:

| | |
|--|-------|
| Referring to— | |
| Chimneys, defective..... | 155 |
| Cleanliness, lack of..... | 3,439 |
| Dampness..... | 311 |
| Drainage..... | 234 |
| Fire, danger from..... | 851 |
| Garbage and ashes, improper disposal of..... | 94 |
| Hall lighting (day)..... | 193 |
| Hall lighting (night)..... | 726 |
| Plumbing, defective..... | 1,145 |
| Repairs..... | 754 |
| Unlawful use..... | 321 |
| Ventilation..... | 60 |
| Water closets..... | 1,890 |
| Water supply..... | 993 |
| Miscellaneous..... | 891 |

During the quarter 179 houses were ordered vacated, on account of unsanitary conditions, lack of fire protection, or, in the case of new buildings, for occupation without certificate.

During the same period plans for new buildings were filed and in force March 31, 1906, as follows:

| | Houses. | Estimated Cost. |
|--------------------|---------|-----------------|
| Manhattan..... | 362 | \$20,840,400 00 |
| The Bronx..... | 151 | 4,813,400 00 |
| Brooklyn..... | 620 | 7,353,400 00 |
| Queens..... | 102 | 563,000 00 |
| Richmond..... | 1 | 5,000 00 |
| New York City..... | 1,236 | \$33,575,200 00 |

Alteration plans were filed and in force March 31, 1906, as follows:

| | Houses. | Estimated Cost. |
|--------------------|---------|-----------------|
| Manhattan..... | 863 | \$1,476,485 00 |
| The Bronx..... | 57 | 52,150 00 |
| Brooklyn..... | 574 | 217,575 50 |
| Queens..... | 15 | 3,225 00 |
| Richmond..... | 4 | 1,703 00 |
| New York City..... | 1,513 | \$1,751,138 50 |

Respectfully submitted,

EDMOND J. BUTLER, Commissioner.

POLICE DEPARTMENT.

New York, June 23, 1906.

The following proceedings were this day directed by Police Commissioner Theo. A. Bingham:

Special Order No. 149 was issued this day and is hereby made part of the proceedings of the Commissioner.

General Order No. 56 was issued this day and is hereby made part of the proceedings of the Commissioner.

Special Order No. 149.

The following transfers are hereby ordered, to take effect at 6 p. m., June 25, 1906:

Sergeant Abram C. Hulse, from Sixth Precinct to Ninth Precinct.
Sergeant James McDonald, from Ninth Precinct to Twenty-fourth Precinct.
Roundsman Andrew J. McNulty, from Fifty-ninth Precinct to Thirty-first Precinct.
Roundsman Charles J. Hornbostel, from Thirty-first Precinct to Fifty-ninth Precinct.

Patrolman Patrick Hunt, from Second Precinct to Twelfth Precinct.
Doorman David Rutledge, from Forty-second Sub-Precinct to Thirty-eighth Sub-Precinct.

Doorman Peter A. Miller, from Seventy-fourth Precinct to Forty-second Sub-Precinct.

Probationary Doorman Charles Burkhardt, from Fifteenth Precinct to Seventy-fourth Precinct.

The following temporary assignments are hereby ordered:

Inspector George W. McClusky, Second Inspection District, assigned to command First Inspection District, in addition to his own district, during absence of Acting Inspector Charles A. Formosa, with leave for eighteen hours, from 8 a. m., June 26, 1906.

Police Surgeons Mark Williams and Daniel J. Donovan will take charge of Eighth Surgical District, in addition to their own districts, during absence of Police Surgeon Martin A. McGovern, on vacation, from July 6, 1906.

Sergeant Edward F. Hayes, Eleventh Precinct, assigned as Sergeant in command of precinct, during absence of Captain Frederick W. Martens, on vacation.

Roundsman Ernest L. B. Von Diezelski, Eleventh Precinct, assigned as Acting Sergeant in precinct, during absence of Sergeant Edward F. Hayes, from desk duty.

Patrolman Edward F. Rayens, Nineteenth Precinct, assigned five days to District Attorney's office, from 12 noon, June 22, 1906.

The following extensions of temporary assignments are hereby ordered:

Patrolmen.

Louis Mensching, Twenty-first Precinct, to District Attorney's office, New York County, for five days, from 12 noon, June 23, 1906.

George Ferguson, Twenty-seventh Precinct, to Central Office Squad, duty Bureau of Repairs and Supplies, Division of Horses and Equipments, for five days, from 8 a. m., June 24, 1906.

John J. Rahill, Thirtieth Precinct, to District Attorney's office, New York County, for five days, from 12 noon, June 24, 1906.

Edward O'Neill, Thirty-seventh Precinct, to District Attorney's office, New York County, for seven days, from 12 midnight, June 24, 1906.

The following members of the Department are excused as indicated:

Police Surgeon Frank Oastler, Twenty-second Surgical District, for eighteen hours, from 8 a. m., June 26, 1906.

Police Surgeon Arthur S. Vosburg, Fourth Surgical District, for twelve hours, from 9 a. m., June 24, 1906.

Acting Inspector Charles A. Formosa, First Inspection District, for eighteen hours, from 8 a. m., June 26, 1906.

Captain Henry Halpin, Ninth Precinct, for twelve hours, from 1 p. m., June 24, 1906.

Captain John W. O'Connor, Sixth Precinct, for twelve hours, from 12 noon, June 27, 1906.

The following leaves of absence are hereby granted:

Police Surgeon Martin A. McGovern, Eighth Surgical District, twenty days, with full pay (vacation), from July 6, 1906.

Captain John T. Stephenson, Sixteenth Precinct, twenty days, with full pay (vacation), to be taken as follows: Two and one-half days, from 12 midnight, June 28, 1906, to 12 noon, July 1, 1906; the balance to be taken from 12 midnight, August 1, 1906.

Patrolman Martin J. Sheridan, Thirty-seventh Precinct, one day, without pay, from 6 a. m., June 23, 1906.

Patrolman Bernard J. Coffey, Seventh Precinct, one-half day, with half pay, from 6 p. m., June 23, 1906.

Patrolman Michael Clune, Forty-sixth Precinct, twenty-two days, without pay, in addition to eighteen days, with half pay, from 12 midnight, June 28, 1906.

The following applications for full pay are hereby granted:

Patrolmen.

Sigmund Lipscher, Twelfth Precinct, from 12 midnight, June 2, 1906, to 12 midnight, June 9, 1906.

Martin A. Noonan, Twenty-eighth Precinct, from a. m., April 17, 1906, to 12 midnight, June 4, 1906.

James W. Donohue, Forty-second Precinct, from p. m., May 23, 1906, to p. m., May 31, 1906.

James Dillon, Twenty-seventh Precinct, from 12 noon, April 18, 1906, to a. m., June 14, 1906.

Nels P. Pehrsson, Thirty-second Precinct, from 12 noon, May 18, 1906, to 12 noon, May 29, 1906.

The following members of the Force having been tried on charges before a Deputy Commissioner, the following fines are hereby imposed:

Patrolmen.

Patrick T. Hunt, Second Precinct, left post without being relieved, and was under influence of some intoxicating agent, fined twenty days' pay.

Andrew D. Sindt, Eleventh Precinct, sitting during patrol, fined ten days' pay.

John F. Carty, Seventeenth Precinct, failed to report at Inspector's office, as ordered; altered an order of Captain, fined twenty days' pay.

Eugene S. Sheehan, Nineteenth Precinct, loitering and leaning with gloves off, fined two days' pay.

William Berlin, Fifty-ninth Precinct, absent from special post, standing at bar in liquor saloon, fined thirty days' pay.

The following members of the Force having been tried on charges before a Deputy Commissioner, the complaints are hereby dismissed:

Roundsman William E. McEvoy, Twenty-eighth Precinct.

Patrolmen.

William F. Rogers, Second Precinct.

Edward Collins, Ninth Precinct.

Edwin Thwaite, Eleventh Precinct.

Robert Powers, Nineteenth Precinct.

Patrick Gorman, Nineteenth Precinct.

John C. Ginnane, Twentieth Precinct.

James J. Trainor, Eighteenth Precinct.

John Cashel, Twenty-eighth Precinct.

John P. Maloney, Thirty-third Precinct.

Hostler Thomas Corcoran, Forty-first Precinct, is hereby suspended from duty without pay, as indicated, on the following charges:

Failed to obey order of Roundsman and was apparently under the influence of liquor, ten days.

Failed to feed horses and was insolent to Roundsman, five days.

The following named Patrolman is hereby dismissed from the Police Force of the Police Department of The City of New York, in effect June 23, 1906:

Henry Morton, Seventy-ninth Precinct. Charges: Testified falsely under oath; violation of rules; conduct unbecoming an officer.

THEO. A. BINGHAM, Police Commissioner.

General Order No. 56.

The present system of awards in the Police Department includes:

1. Honorable Mention, with Medal;
2. Honorable Mention;
3. Commendation;
4. Excellent Police Duty;

—all of which are based upon evidence of physical courage and risk of life.

The various medals for bravery awarded in the Department by gift of citizens also require the same conditions.

The Detective branch of the Department does not have the same opportunities for display of physical courage as the uniformed branch, and yet its work is quite as important, often arduous, and always requiring intellectual activity and skill. It is thought wise to recognize this class of police work also, although it does not necessarily involve risk of life.

Hereafter the Department will take notice of good detective work under the heads of:

1. Honorable Mention for Detective Work.
2. Commendation for Detective Work.
3. Excellent Detective Work.

In awarding the above, special consideration will be given to the difficulty of the work involved, the ingenuity of the detective and the patience, perseverance and skill which may have been exhibited, not only in the capture of the criminal, but in the preparation and presentation of the necessary legal evidence.

Official notice by the Police Department of detective work will not carry with it any insignia on the uniform, this being reserved for imminent risk of life.

The medal of the Department will as before only be awarded under circumstances which involve great personal risk and danger to life.

THEO. A. BINGHAM, Police Commissioner.

POLICE DEPARTMENT.

New York, June 25, 1906.

The following proceedings were this day directed by Police Commissioner Theo. A. Bingham:

Ordered, That the following pay-roll be charged against the account of the Police Pension Fund:

Frank McLaughlin for time while under suspension from December, 1904, to May, 1906, \$1,954.48.

Concert License Granted.

Alfredo du Bouchet, The Mundograph, No. 479 Eighth avenue, Manhattan, for three months from date; fee, \$150.

Amusement License Granted.

The Pain Manufacturing Company, Manhattan Beach, Brooklyn, June 18 to September 18, 1906; fee, \$150.

On File, Send Copy.

Report of Sergeant in charge of Boiler Squad, dated June 22, 1906, relative to engineers' licenses granted. Copy to the City Record for publication.

Resolution adopted by the Board of Aldermen, June 12, 1906, authorizing the Police Commissioner to purchase coal in open market for 1906. Copy to the Book-keeper and the Inspector of Repairs and Supplies.

Special Order No. 150 was issued this day and is hereby made part of the proceedings of the Commissioner.

Special Order No. 150.

The following transfers are hereby ordered, to take effect 8 a. m., June 26, 1906:

Patrolmen.

Dennis F. Ryan, Eighth District Court Squad, transferred to Third Precinct, and assigned to duty at Appellate Division, Twenty-sixth street and Madison avenue.

James D. Conyes, from Twenty-fourth Precinct to Thirty-first Precinct.

Lawrence F. Coleman, from Twelfth Precinct to Thirty-first Precinct.

The following Probationary Patrolmen having qualified as Patrolmen, this day are hereby appointed and assigned as indicated:

Anglin, John, First Precinct.

Barry, John F., Sixth Precinct.

Boylan, Harry J., Eighth Precinct.

Blair, William L., First Precinct.

Costuma, Louis F., Twenty-ninth Precinct.

Conlon, Martin A., Fifth Precinct.

Dillon, Edward J., Twenty-fourth Precinct.

Drumm, Nathaniel J., Sixty-fourth Precinct.

Dwyer, Thomas A., Forty-fourth Precinct.

Farley, Arthur J., Twenty-eighth Precinct.

Gonnard, James E., Sixteenth Precinct.

Higgins, John T., Ninth Precinct.

Hanan, James F., Fourteenth Precinct.

Hall, Percival W., Sixteenth Precinct.

Haggerty, James C., Fourteenth Precinct.

Leonard, Joseph F., Twenty-sixth Precinct.

Manley, Walter F., Seventieth Precinct.

McGrath, Richard E., Eleventh Precinct.

Michel, John L., Sixty-third Precinct.

McGuire, John C., First Precinct.

McGovern, Thomas P., Fifth Precinct.

O'Connor, James, Seventh Precinct.

O'Rourke, William J. F., Sixth Precinct.

Pigot, Francis DeS., Forty-third Precinct.

Powell, George H., Twenty-ninth Precinct.

Ross, John J., Second Precinct.

Shields, William J., Seventh Precinct.

Schrieffer, Christopher, Fifteenth Precinct.

Schoppmeyer, John J., Sixteenth Precinct.

Scott, Joseph A., Fourteenth Precinct.

Huber, William S., Sixty-fourth Precinct.

Hartwig, Oscar, Fifteenth Precinct.

Horan, Michael, Thirteenth Precinct.

Jones, William O., Fifth Precinct.

Kane, Francis, Twenty-first Precinct.

Katz, David, Twenty-ninth Precinct.

Kruers, Joseph P., Eighth Precinct.

Koster, Henry C., Twenty-ninth Precinct.

Kissinger, John W., Ninth Precinct.

Leahy, John B., Ninth Precinct.

Smith, Thomas, Thirteenth Precinct.

Smith, Edward F., Seventh Precinct.

Sheridan, John E., Sixteenth Precinct.

Shine, John D., Fifty-third Precinct.

Schaub, Frederick, Twenty-first Precinct.

Stevens, William A., Sixty-fifth Precinct.

Ward, John F., Eighth Precinct.

Willie, Edward M., Eleventh Precinct.

Youle, George W., Tenth Precinct.

The following temporary assignment is hereby ordered:

Roundsman George A. Humann, Twenty-fourth Precinct, assigned as Acting Sergeant in precinct, during absence of Sergeants, from 4 p. m., June 20, 1906, to 12 midnight, June 20, 1906.

The following extensions of temporary assignments are hereby ordered:

Patrolman Frank C. Lemmon, Nineteenth Precinct, to duty in plain clothes in Nineteenth Precinct, for five days, from 4 p. m., June 24, 1906.

Patrolman William J. Regan, Twenty-eighth Precinct, to Central Office Squad, for five days, from 8 a. m., June 24, 1906.

Patrolmen Joseph F. Reichert, Sixth Precinct, and Daniel T. Scannell, Twenty-ninth Precinct, to District Attorney's office, New York County, for five days, from 4 p. m., June 24, 1906.

The following Special Patrolmen are hereby appointed:

Eugene H. Costain and Joseph W. Kay, for H. R. Mitchell, Acting Director, New York Zoological Park, One Hundred and Eighty-third street and Southern Boulevard, The Bronx.

James P. Reilly and E. J. Quinn, for James B. Regan, Hotel Knickerbocker, Forty-second street and Broadway, Manhattan.

The appointments of the following Special Patrolmen are hereby revoked:

Volney A. Cronk and Frank Bennett, employed by H. R. Mitchell, Acting Director, New York Zoological Park, One Hundred and Eighty-third street and Southern Boulevard, The Bronx.

THEO. A. BINGHAM, Police Commissioner.

POLICE DEPARTMENT.

New York, June 26, 1906.

The following proceedings were this day directed by Police Commissioner Theo. A. Bingham:

Ordered, That requisition be and is hereby made upon the Municipal Civil Service Commission for an eligible list to enable the Police Commissioner to employ one hostler for duty in the Borough of Manhattan, with compensation of \$2.50 per day.

Resignation Accepted.

Philip J. Comerford, as Hostler, attached to Twenty-seventh Precinct.

Concert License Granted.

N. Naughton, Yorkville Casino Roof Garden, Nos. 210 to 214 East Eighty-sixth street, Manhattan, for three months from date; fee, \$150.

Nicola Seraphine, Curve Music Hall, One Hundred and Ninety-seventh street and Fort George avenue, Manhattan, July 1 to October 1, 1906; fee, \$150.

Amusement License Granted.

Alfred A. Sommerville, Brighton Beach Race Track, Brighton Beach, Brooklyn, July 4 to October 4, 1906; fee, \$150.

On File, Send Copy.

Reports of Sergeant in charge of Boiler Squad, dated June 23 and 25, 1906, relative to engineers' licenses granted. Copy to the City Record for publication.

Ordered to Be Paid.

Vouchers Nos. 1517-1525 Contingent Expenses Central Department, etc., 1906, \$73.82.

Referred to the Comptroller.

| | |
|--|------------|
| Vouchers Nos. 4249-4250, Corporate Stock—General repairs to steamer "Patrol," 1905 | \$1,695 75 |
| Voucher 4251, Improving, Permanently Bettering and Equipping Station Houses, 1905 | 2,644 00 |
| Voucher No. 4252, Police Station House Alterations, etc., 1905 | 2,374 00 |
| Vouchers Nos. 1478-1511, Supplies for Police, 1906 | 3,413 16 |
| Vouchers Nos. 1512-1515, Police Station House Alterations, etc., 1906 | 1,046 19 |
| Voucher No. 1516, Police Station House Rents, 1906 | 1,000 00 |

Special Order No. 151 was issued this day and is hereby made part of the proceedings of the Commissioner.

Special Order No. 151.

The following change of assignment is hereby ordered, to take effect 8 a. m., June 27, 1906:

Detective Sergeant Thomas Monohan, from Branch Bureau of Detectives, to Detective Bureau, Manhattan.

Probationary Doorman Charles Metzger, having qualified as Doorman, was appointed on June 25, 1906, and assigned to Fifty-second Precinct.

The following temporary assignments are hereby ordered:

Police Surgeon John J. Quigley, Thirteenth Surgical District, to take charge of Sixteenth Surgical District, in addition to his own district, during absence of Police Surgeon M. R. Palmer, on vacation, from 8 a. m., July 6, 1906.

Roundsman Daniel T. Connor, Forty-first Precinct, assigned as Acting Sergeant in precinct, during absence of Sergeant Frank Fuchs, on vacation; also during absence of Sergeant Joseph P. Loonam, on vacation for one day.

Roundsman Frank Rheinisch, Ninth Precinct, assigned as Acting Sergeant in precinct, during absence of Sergeant Patrick Cosgrove, on sick leave; also during absence of Sergeant John Lake, on vacation.

Probationary Matron Delia Clattery, Twenty-second Precinct, assigned to Twenty-first Precinct, duty at Bellevue Hospital, during absence of Matron Emma Baumann, on vacation, from 12 midnight, June 29, 1906.

The following leaves of absence are hereby granted:

Police Surgeon M. R. Palmer, Sixteenth Surgical District, twenty days, with full pay (vacation), from 8 a. m., July 6, 1906.

Captain Martin Handy, Twenty-fifth Precinct, twenty days, with full pay (vacation), from 6 a. m., July 22, 1906.

Captain Edward Gallagher, Twenty-ninth Precinct, twenty days, with full pay (vacation), from 6 a. m., August 11, 1906.

Sergeant Charles J. Fahey, Eleventh Precinct, sixty days, with half pay, with permission to leave City.

Sergeant Thomas Palmer, Twenty-second Precinct, twenty days, without pay, in addition to vacation, to take effect 12 midnight, July 19, 1906, with permission to leave City.

Patrolman William P. Jenkins, Eighteenth Precinct, four days, without pay, from 6 a. m., July 1, 1906.

Patrolman Edward A. Murray, Nineteenth Precinct, three days, without pay, from 12 noon, June 27, 1906.

The following members of the Department are hereby excused as indicated:

Police Surgeon Charles E. Nammack, Tenth Surgical District, for twelve hours, from 12 noon, June 30, 1906.

Police Surgeon E. T. Higgins, Third Surgical District, for 12 hours, from 10 a. m., June 26, 1906.

Captain Joseph Burns, Thirty-second Precinct, for twelve hours, from June 26, 1906.

Captain Edward Gallagher, Twenty-ninth Precinct, for twelve hours, from 12 noon, June 27, 1906.

The following applications for full pay are hereby granted:

Patrolman James McAleese, Twenty-fifth Precinct, from 12 midnight, February 13, 1906, to 12 midnight, May 14, 1906.

Patrolman James J. Conroy, Seventy-third Precinct, from 12 midnight, June 2, 1906, to 12 midnight, June 7, 1906.

The following Special Patrolmen are hereby appointed:

William Z. Mullin, for Interborough Rapid Transit Company, No. 13 Park Row, New York City.

Philip F. Bieganski, for Knickerbocker Chocolate Company, No. 445 West Thirty-first street, Manhattan.

Thomas F. Rutledge, for "New York American," Park Row, Manhattan.

John McNamara and Patrick McGlone, for William G. Schmittberger, No. 38 West Thirty-third street, Manhattan.

George A. Leviness, for The Forty-two Broadway Company, No. 27 Pine street, Manhattan.

Charles R. Herting and W. J. Feeney, for Brooklyn Rapid Transit Company, No. 85 Clinton street, Brooklyn.

Fred. Koch and Dennis J. Killane, for Louis Hahn, Liberty Park, Cooper and Cypress avenues, Evergreen, L. I.

Thomas J. Herbert, for The Bergen Beach Company, Bergen Beach, Brooklyn.

William Brannigan, for A. E. Sherwood, Superintendent, Fabre S. S. Company, Pier 24, Brooklyn.

George F. Teale, for Ernest Weiden, Columbia Park, Jamaica avenue and Willow street, Richmond Hill, L. I.

John Downing, for North Beach Amusement Company, North Beach, Queens.

The resignation of the following Special Patrolmen are hereby accepted:

Joseph A. McCarty, employed by The John A. Fuller Company, No. 137 Broadway, Manhattan.

Fred. Koch, employed by J. Witzel, College Point, L. I.

Edward Fugelsang, employed by Frank Carr, No. 200 Grand street, Brooklyn.

John G. Dyer, employed by Olive M. Jones, Board of Education, Public School 120, No. 187 Broome street, Manhattan.

Ferdinand Smith, employed by Allied Iron Association, No. 16 East Thirteenth street, Manhattan.

The appointments of the following Special Patrolmen are hereby revoked:

John Gall, employed by Knickerbocker Chocolate Company, No. 445 West Thirty-first street, Manhattan.

J. H. Kent and Charles Kennington, employed by Brooklyn Rapid Transit Company, No. 85 Clinton street, Brooklyn.

John Downey, employed by North Beach Amusement Company, North Beach, Queens.

James E. Galbraith and Thomas Brennan, employed by Philip K. Sweet, No. 1133 Broadway, Manhattan.

Clarence D. Scofield, employed by John D. Mahlstedt, No. 821a Quincy street, Brooklyn.

William C. Hoeffling, Ed. Bevins, W. Moore, Arthur Saunders, L. O. Martin, Charles Dietrich, N. Haverly, J. O'Neill, G. Anderson, E. Bernard, J. Cooney, F. Flynn, S. Cohens, A. E. Spencer, Wm. Knapp, J. Presence, S. Comfort, G. Adams, G. Martin and Joseph M. Brennan, employed by Allied Iron Associations, No. 16 East Thirteenth street, Manhattan.

Charles Bayer, employed by New Assembly Hall, Driggs avenue and Eckford street, Brooklyn.

George Breen, employed by Ball Jewell Company, No. 26 Franklin street, Brooklyn.

Jacob Skolnick, Frank H. Herman, Max Finkelstein, Nathan Finkelstein, Thomas McNerny, Charles Kemp, Frim Ettnger, Michael Fisher, Daniel Helwig, Ike Levy, Harry Abramson, John Walsh and Joseph Blond, employed by the United Patrol Company, No. 78 Delancey street, Manhattan.

Harry Berg, Joseph Wartaleky, Max Meyers, Samuel Gordon and William Braune, employed by Harlem Patrol Company, Rivington street, Manhattan.

THEO. A. BINGHAM, Police Commissioner.

BOROUGH OF THE BRONX.

In accordance with the provisions of section 1546, chapter 378, Laws of 1897, as amended by chapter 466, Laws of 1901, section 383, I transmit the following report of the transactions of this office for the week ending June 20, 1906, exclusive of Bureau of Buildings.

| Permits Issued. | |
|---|----|
| Sewer connections and repairs..... | 55 |
| Water connections and repairs..... | 45 |
| Laying gas mains and repairs..... | 84 |
| Placing building material on public highways..... | 24 |
| Removing building on public highway..... | 2 |
| Crossing sidewalk with team..... | 12 |
| Subway construction..... | 4 |
| Miscellaneous permits..... | 73 |

Total 299

| | |
|--------------------------------|----|
| Number of permits renewed..... | 56 |
| Number revoked..... | 2 |

Money Received for Permits.

| | |
|-------------------------------------|----------|
| Sewer connections..... | \$781 18 |
| Restoring and repaving streets..... | 518 30 |

Total deposited with the City Chamberlain..... \$1,299 48

Laboring Force Employed During Week Ending June 16, 1906.

| Bureau of Highways— | |
|------------------------|-----|
| Foremen..... | 37 |
| Assistant Foremen..... | 41 |
| Teams..... | 106 |
| Carts..... | 19 |
| Inspectors..... | 13 |
| Mechanics..... | 59 |
| Laborers..... | 529 |
| Drivers..... | 17 |

Total 821

| Bureau of Sewers— | |
|------------------------|-----|
| Foremen..... | 6 |
| Assistant Foremen..... | 10 |
| Carts..... | 21 |
| Mechanics..... | 5 |
| Laborers..... | 104 |
| Drivers..... | 8 |

Total 154

LOUIS F. HAFFEN,
President of the Borough of The Bronx.

CHANGES IN DEPARTMENTS, ETC.

BOARD OF EDUCATION.

June 28—At a meeting of the Board of Education held on the 27th inst., action relative to appointments, salaries, etc., was taken as follows:

The action of the Committee on Supplies in appointing Frederick E. Kirchner, No. 2171 Hughes avenue, The Bronx, as Gymnasium Attendant in the Bureau of Supplies, at a salary of \$1,200 per annum, to take effect July 1, 1906, was approved and ratified.

The action of the Committee on Supplies in appointing Miss Genevieve A. Burns, No. 342 East Fifty-first street, Manhattan, as Stenographer and Typewriter in the Bureau of Supplies, at a salary of \$600 per annum, taking effect June 25, 1906, was approved and ratified.

The action of the Committee on Supplies in appointing John V. Maher, No. 2311 Prospect avenue, The Bronx, and Thomas Romkey, No. 410 St. Lawrence avenue, The Bronx, as Office Boys in the Bureau of Supplies, at a salary of \$300 per annum each, to take effect July 2, 1906, was approved and ratified.

The action of the Committee on Supplies in appointing Miss Helen V. Farmer, No. 51 Norwood avenue, Brooklyn, as Telephone Switchboard Operator at the Hall of the Board of Education, at a salary at the rate of \$50 per month, said appointment to take effect July 2, 1906, and to continue up to and including September 8, 1906, was approved and ratified.

The action of the Committee on Buildings in appointing as Thermostat Repairer on June 18, 1906, Clarence Kay, Mills avenue, Springfield, Queens, at a salary of \$4.50 per day, was approved and ratified.

The salaries of the following named Attendance Officers were increased as indicated, to take effect July 1, 1906:

Emanuel F. Lebowitz (Lebwitz), from \$1,050 to \$1,200.

John F. Murphy, from \$1,050 to \$1,200.

Emily Cobb, from \$900 to \$1,050.

The action of the Committee on Buildings in appointing on June 18, 1906, the following named Architectural Draughtsmen, at the rates of compensation indicated, was approved and ratified: Karely F. Hervay (Designer), No. 1931 Madison avenue, \$40 per week; Dennis F. Dempsey, No. 34 Greenwich avenue, \$30 per week.

The action of the Committee on Buildings in increasing the salaries of the following named employees as indicated,

taking effect July 1, 1906, was approved and ratified:

Clarence E. Dobbin, Draughtsman, from \$40 to \$45 per week.

A. H. Hallock, Draughtsman, from \$40 to \$45 per week.

Philo B. Ruggles, Draughtsman, from \$42.50 to \$45 per week.

J. D. McAuliffe, Draughtsman, from \$37.50 to \$40 per week.

E. J. Lance, Iron and Steel Engineer, from \$37.50 to \$50 per week.

Jacob Frees, Draughtsman, from \$30 to \$32.50 per week.

Louis M. Thorn, Draughtsman, from \$32.50 to \$35 per week.

Clinton P. Lovell, Draughtsman, from \$35 to \$37.50 per week.

William S. Bellis, Draughtsman, from \$30 to \$32.50 per week.

George A. Elliott, Draughtsman, from \$25 to \$27.50 per week.

James L. Brush, Jr., Draughtsman, from \$25 to \$27.50 per week.

Harry P. Connors, Draughtsman, from \$27.50 to \$30 per week.

Robert F. Berner, Draughtsman, from \$25 to \$27.50 per week.

Isaac P. Robinson, Draughtsman, from \$25 to \$27.50 per week.

Julius Stell, Draughtsman, from \$25 to \$27.50 per week.

James C. Waldron, Draughtsman, from \$30 to \$32.50 per week.

Charles D. McArthur, Inspector of Heating and Ventilating, from \$32.50 to \$35 per week.

Arthur D. Dunn, Electrical Inspector, from \$35 to \$37.50 per week.

David Donalds, Inspector of Heating and Ventilating, from \$40 to \$42 per week.

C. A. Kassenbreck, Electrician, from \$35 to \$40 per week.

John H. Lindsay, Foreman Steam Fitter, from \$50 per week to \$3,000 per year.

R. W. Rodman, Sanitary Inspector, from \$45 per week to \$2,600 per year.

Robert W. Thompson, Painter, from \$5 per day to \$5.50 per day.

Theodore H. Ernst, Machinist, from \$37.50 per day to \$4.50 per day.

Peter H. Smith, Inspector of Heating and Ventilating, from \$36 per week to \$42 per week.

C. W. Cameron, Inspector of Masons' Materials, from \$2,550 per year to \$2,860 per year.

The action of the Committee on Buildings in increasing the salary of John Kennedy, Inspector of Masonry, from \$30 to \$33

per week, taking effect June 29, 1906, was approved and ratified.

The action of the Committee on Buildings in appointing as General Inspectors John J. Kenny, No. 413 Dean street, Brooklyn, and J. William Morgan, Court street and Chicago avenue, Elmhurst, L. I., to take effect July 1, 1906, at a compensation of \$42 per week each, was approved and ratified.

The action of the Committee on Supplies in accepting the resignation of Arthur J. Pettit, Cleaner in the Bureau of Supplies, taking effect June 18, 1906, was approved.

The action of the Committee on Care of Buildings in transferring the following named Janitors to the schools and on the dates indicated was approved and ratified: Thomas A. Holien, from Public School 83, Queens, to Public School 4, Queens, \$3,090, May 11, 1906.

William D. Rath, from Public School 4 annex to Public School 68, Manhattan, \$1,946, September 1, 1906.

The action of the Committee on Care of Buildings in accepting the resignation of Frank Marvin, Cleaner in Public School 5, Queens, taking effect June 21, 1906, was approved.

Joseph C. Kennedy, Cleaner in Public School 188, Manhattan, who has absented himself from duty without leave for more than five days was considered as having resigned, in accordance with subdivision 2 of Rule XIII. of the rules of the Municipal Civil Service Commission.

The action of the Committee on Care of Buildings in fixing the salaries of the following positions at the amounts and on the dates indicated, was approved and ratified:

Janitor, De Witt Clinton High School, Manhattan, \$8,448, July 1, 1906.

Janitor, Public School 62, Manhattan, \$6,660, July 1, 1906.

Janitor, Public School 4, Queens, \$3,090, May 11, 1906.

Janitor, Public School 71 (new), Queens, \$1,848, May 11, 1906.

The action of the Committee on Care of Buildings in assigning the following named Janitors to the temporary care of school buildings, they to receive the salary of the position, less the rent allowance, in each case, was approved and ratified.

John Maher, to Public School 68, Manhattan, June 13, 1906.

John Aschenbach, to Public School 71 (new), Queens, May 11, 1906.

The salary of Henry Roberts, Cleaner in the Brooklyn Truant School, was increased from \$35 to \$40 per month, with maintenance, to take effect July 1, 1906.

Death of C. Wesley Baum, Attendance Officer, occurred on June 24, 1906.

DEPARTMENT OF DOCKS AND FERRIES.

June 25—William L. Wilson has been appointed to the position of Attendant for duty as Ticket Chopper in the Staten Island ferry service, with compensation at the rate of \$55 per month, to take effect upon assignment to work.

The Commissioner has transferred from the position of Laborer to that of Dock Builder, each with compensation at the regular rate of 43½ cents per hour while employed, to take effect Saturday, June 30, 1906:

John Callahan.

John Greene.

Joseph Lockwood.

M. Cooney.

Michael G. Keating.

June 26—The compensation of Bernard J. McAllister, Foreman Laborer, was fixed at the rate of \$1,500 per annum.

The compensation of Isaac J. Stander, Assistant Engineer, was increased from \$1,800 to \$2,400 per annum.

The compensation of William C. Crosby, Topographical Draughtsman, was increased from \$1,600 to \$2,100 per annum.

James Dubois of No. 258 Carlton avenue, Brooklyn, who was certified by the Civil Service Board as No. 1 on the preferred list, was appointed Foreman Dock Builder with compensation at the rate of 56¼ cents per hour while employed, the same to take effect when he is assigned to duty.

William J. Johnston has been transferred from the Police Department and has been appointed to the position of Marine Engineer in this Department, with compensation at the rate of \$1,500 per annum, to take effect June 28, 1906.

The resignation of Frank S. Storey, Assistant Engineer, to take effect June 30, 1906, has been accepted by the Commissioner.

The name of Henry J. McFadden, Marine Stoker, has been dropped from the list of employees, he having been transferred to the office of the Manhattan Borough President.

CORPORATION COUNSEL.

June 27—To fill the two vacancies at \$2,500 each, caused by the resignation of Mr. Hare and Mr. Clark; William T. Ken-

nedy has been promoted and his salary increased as an Assistant to \$2,500, to take effect July 1, 1906; promoted William J. Clarke and increased his salary to \$2,000, to take effect July 1, 1906.

Appointed Charles K. Allen, No. 307 West Ninety-eighth street, to the position of Assistant, at an annual salary of \$1,500, to take effect July 2, 1906. Appointed Solon Berrick, No. 109 East Eightieth street, to the position of Assistant, at an annual salary of \$2,500, to take effect July 2, 1906.

Promoted John J. Mulhall, a Clerk in the Bureau of Street Openings, to the sixth grade, at an annual salary of \$1,800, to take effect July 1, 1906.

BUREAU OF BUILDINGS.

Borough of Manhattan.

June 27—Thomas J. Shelley, No. 1137 Madison avenue, reinstated as Regular Clerk at a salary of \$900 per annum.

REGISTER'S OFFICE.

June 28—Accepted the resignation of Thomas J. Shelley of No. 1137 Madison avenue, New York City, Mortgage Tax Cashier, taking effect from and including the 27th inst.

PRESIDENT OF THE BOROUGH OF THE BRONX.

June 28—Death of Thomas F. Murray, Inspector of Regulating, Grading and Paving, on the 25th inst.

DEPARTMENT OF BRIDGES.

June 28—James A. Driver of No. 278 Lincoln place, Brooklyn, is this day appointed as a Bridge Painter, and his compensation fixed at 50 cents per hour.

June 29—Elizabeth O'Brien, No. 415 Second avenue, Manhattan, is this day appointed as a Cleaner, and her compensation fixed at 25 cents per hour.

DEPARTMENT OF PARKS.

Borough of The Bronx.

June 28—Transfer of Casper Sheridan, No. 636 East One Hundred and Thirty-eighth street, Inspector of Regulating, Grading and Paving, from the office of the President of the Borough of The Bronx to this Department, at a compensation at the rate of \$100 a month, to take effect July 1, 1906.

Appointment of Thomas Grace, No. 873 East One Hundred and Forty-first street, Steam Roller Engineman, at a compensation at the rate of \$3 per diem, to take effect June 27, 1906.

DEPARTMENT OF BRIDGES.

June 28, 1906.

The following bids or estimates for the construction of the Manhattan Subway station for the Williamsburg (New East River) Bridge, were received and opened in this Department on Thursday, June 14, 1906:

The Snare & Triest Company, \$1,167,000.

Naughton Company, \$1,260,000.

The Degnon Contracting Company, \$1,297,930.

Richard E. Henningham, \$1,345,662.

John J. Hopper, \$1,799,000.

The Snare & Triest Company being the lowest formal bidder, the contract was awarded to it.

J. W. STEVENSON,
Commissioner of Bridges.

BOARD OF ALDERMEN.

Public notice is hereby given that the Committee on Buildings of the Board of Aldermen will hold a public hearing in the Aldermanic Chamber, City Hall, Borough of Manhattan, on Monday, July 9, 1906, at 2 o'clock p. m., on the following matter:

An ordinance for the protection of persons in the construction, altering or repairing of buildings in The City of New York. All persons interested in the above matter are respectfully invited to attend.

P. J. SCULLY, City Clerk and Clerk of the Board of Aldermen.

Public notice is hereby given that the Committee on Railroads of the Board of Aldermen will hold a public hearing in the Aldermanic Chamber in the City Hall, Borough of Manhattan, on Thursday, July 5, at 2 o'clock p. m., on the following matters:

An ordinance to regulate the operation of certain surface cars in the Borough of Brooklyn.

An ordinance amending section 1, articles 2 and 3 of the ordinance in relation to the Rules of the Road.

All persons interested in the above matters are respectfully invited to attend.

P. J. SCULLY, City Clerk and Clerk of the Board of Aldermen.



OFFICIAL DIRECTORY.

CITY OFFICERS.

STATEMENT OF THE HOURS DURING which the Public Offices in the City are open for business and at which the Courts regularly open and adjourn, as well as the places where such offices are kept and such Courts are held, together with the heads of Departments and Courts:

EXECUTIVE DEPARTMENT.

MAYOR'S OFFICE.

No. 5 City Hall, 9 a. m. to 4 p. m.; Saturdays, 9 a. m. to 12 m.
Telephone, 8022 Cortlandt.
GEORGE B. MCCLELLAN, Mayor.
Frank M. O'Brien, Secretary.
William A. Willis, Assistant Secretary.
James A. Rierdon, Chief Clerk and Bond and Warrant Clerk.

BUREAU OF WEIGHTS AND MEASURES.

Room 7, City Hall, 9 a. m. to 4 p. m.; Saturdays, 9 a. m. to 12 m.
Telephone, 8020 Cortlandt.
Patrick Derry, Chief of Bureau.

BUREAU OF LICENSES.

9 a. m. to 4 p. m.; Saturdays, 9 a. m. to 12 m.
Telephone, 8022 Cortlandt.
John P. Corrigan, Chief of Bureau.
Principal Office, Room 1, City Hall. Gaetano D'Amato, Deputy Chief, Boroughs of Manhattan and The Bronx.
Branch Office, Room 12, Borough Hall, Brooklyn, Daniel J. Griffin, Deputy Chief, Borough of Brooklyn.
Branch Office, Richmond Building, New Brighton S. I.; William R. Woelfle, Financial Clerk, Borough of Richmond.
Branch Office, Hackett Building, Long Island City, Charles H. Smith, Financial Clerk, Borough of Queens.

THE CITY RECORD OFFICE.

BUREAU OF PRINTING, STATIONERY AND BLANK BOOKS.

Supervisor's Office, Park Row Building, No. 21 Park Row. Entrance, Room 803, 9 a. m. to 4 p. m. Saturdays, 9 a. m. to 12 m.
Telephone, 1505 and 1506 Cortlandt. Supply Room, No. 2 City Hall.
Patrick J. Tracy, Supervisor; Henry McMillen, Deputy Supervisor; C. McKemie, Secretary.

BOARD OF ALDERMEN.

No. 11 City Hall, 10 a. m. to 4 p. m.; Saturdays, 9 a. m. to 12 m.
Telephone, 7560 Cortlandt.
Patrick F. McGowan, President.
P. J. Scully, City Clerk.

CITY CLERK AND CLERK OF THE BOARD OF ALDERMEN.

City Hall, Rooms 11, 12; 10 a. m. to 4 p. m.; Saturdays, 10 a. m. to 12 m.
Telephone, 7560 Cortlandt.
P. J. Scully, City Clerk and Clerk of the Board of Aldermen.
William J. Boyhan, First Deputy City Clerk.
Michael F. Blake, Chief Clerk of the Board of Aldermen.
Joseph V. Scully, Deputy Chief Clerk, Borough of Brooklyn.
Thomas J. McCabe, Deputy Chief Clerk, Borough of the Bronx.
William R. Zimmerman, Deputy Chief Clerk, Borough of Queens.
Joseph F. O'Grady, Deputy Chief Clerk, Borough of Richmond.

DEPARTMENT OF FINANCE.

Stewart Building, Chambers street and Broadway, 9 a. m. to 4 p. m.; Saturdays, 9 a. m. to 12 m.
Herman A. Metz, Comptroller.
John H. McCooley and N. Taylor Phillips, Deputy Comptrollers.
Hubert L. Smith, Assistant Deputy Comptroller.
Oliver E. Stanton, Secretary to Comptroller.

MAIN DIVISION.

H. J. Storrs, Chief Clerk, Room 11.

BOOKKEEPING AND AWARDS DIVISION.

Frank W. Smith, Chief Accountant and Bookkeeper, Room 8.

STOCK AND BOND DIVISION.

James J. Sullivan, Chief Stock and Bond Clerk, Room 37.

BUREAU OF AUDIT—MAIN DIVISION.

P. H. Quinn, Chief Auditor of Accounts, Room 27.

LAW AND ADJUSTMENT DIVISION.

Jeremiah T. Mahoney, Auditor of Accounts, Room 185.

INVESTIGATING DIVISION.

Charles S. Hervey, Auditor of Accounts, Room 178.

CHARITABLE INSTITUTIONS DIVISION.

Daniel C. Potter, Chief Examiner of Accounts of Institutions, Room 38.

BUREAU OF THE CITY PAYMASTER.

No. 81 Chambers street and No. 65 Reade street.
John H. Timmerman, City Paymaster.

BUREAU OF ENGINEERING.

Stewart Building, Chambers street and Broadway.
Chandler Withington, Chief Engineer, Room 55.

REAL ESTATE BUREAU.

Thomas F. Byrnes, Mortimer J. Brown, Appraisers of Real Estate, Room 157.

BUREAU FOR THE COLLECTION OF TAXES.

Borough of Manhattan—Stewart Building, Room O.
David E. Austen, Receiver of Taxes.
John J. McDonough, Deputy Receiver of Taxes.
Borough of The Bronx—Municipal Building, Third and Tremont avenues.

John B. Underhill, Deputy Receiver of Taxes.
Borough of Brooklyn—Municipal Building, Rooms 2-8.
James B. Bouck, Deputy Receiver of Taxes.
Borough of Queens—Hackett Building, Jackson avenue and Fifth street, Long Island City.
Geo. H. Creed, Deputy Receiver of Taxes.
Borough of Richmond—Bay and Sand streets Stapleton.
John DeMorgan, Deputy Receiver of Taxes.

BUREAU FOR THE COLLECTION OF ASSESSMENTS AND ARREARS.

Borough of Manhattan—Stewart Building, Room 81.
Edward A. Slattery, Collector of Assessments and Arrears.

John B. Adger Mullaly, Deputy Collector of Assessments and Arrears.

Borough of The Bronx—Municipal Building, Rooms 1-3.
James J. Donovan, Jr., Deputy Collector of Assessments and Arrears.

Borough of Brooklyn—Municipal Building.
William E. Melody, Deputy Collector of Assessments and Arrears.

Borough of Queens—Hackett Building, Jackson avenue and Fifth street, Long Island City.
Patrick E. Leahy, Deputy Collector of Assessments and Arrears.

Borough of Richmond—Bay and Sand streets, Stapleton.
George Brand, Deputy Collector of Assessments and Arrears.

BUREAU FOR THE COLLECTION OF CITY REVENUE AND OF MARKETS.

Stewart Building, Chambers street and Broadway, Room 141.
John M. Gray, Collector of City Revenue and Superintendent of Markets.

James H. Baldwin, Deputy Collector of City Revenue.

David O'Brien, Deputy Superintendent of Markets.

BUREAU OF THE CITY CHAMBERLAIN.

Stewart Building, Chambers street and Broadway, Rooms 63 to 77.
Patrick Keenan, City Chamberlain.

John H. Campbell, Deputy Chamberlain.

COMMISSIONER OF LICENSES.

Office, No. 277 Broadway.
John N. Bogart, Commissioner.

James P. Archibald, Deputy Commissioner.

John J. Caldwell, Secretary.

Office hours, 9 a. m. to 4 p. m.; Saturdays, 9 a. m. to 12 m.
Telephone, 5884 Franklin.

LAW DEPARTMENT.

OFFICE OF CORPORATION COUNSEL.

Staats-Zeitung Building, 2d, 3d and 4th floors, 9 a. m. to 5 p. m.; Saturdays, 9 a. m. to 12 m.

Telephone, 5366 Cortlandt.

John J. Delany, Corporation Counsel.

Assistants—Theodore Connolly, Charles D. Olen-dorf, George L. Sterling, Charles L. Guy, William P. Burr, Edwin J. Freedman, John L. O'Brien, Terence Farley, James T. Malone, Cornelius F. Collins, William J. O'Sullivan, Arthur C. Butts, Charles N. Harris, George S. Coleman, Charles A. O'Neil, William Beers Crowell, Arthur Sweeney, John F. O'Brien, John C. Breckenridge, Louis H. Hahlo, Andrew T. Campbell, Jr., Franklin Chase Hoyt, Montgomery Hare, Thomas F. Noonan, Stephen O'Brien, Charles McIntyre, William H. King, Royal E. T. Riggs, J. Gabriel Britt.

Secretary to the Corporation Counsel—William F. Clark.

Borough of Brooklyn Branch Office—James D. Bell, Assistant in charge.

Borough of Queens Branch Office—Edward S. Malone, Assistant in charge.

Borough of The Bronx Branch Office—Richard H. Mitchell, Assistant in charge.

Borough of Richmond Branch Office—John Wid-decombe, Assistant in charge.

Andrew T. Campbell, Chief Clerk.

BUREAU OF STREET OPENINGS.

Nos. 90 and 92 West Broadway, 9 a. m. to 5 p. m.; Saturdays, 9 a. m. to 12 m.

John P. Dunn, Assistant in charge.

BUREAU FOR THE RECOVERY OF PENALTIES.

Nos. 119 and 121 Nassau street, 9 a. m. to 5 p. m.; Saturdays, 9 a. m. to 12 m.

Herman Stiefel, Assistant in charge.

BUREAU FOR THE COLLECTION OF ARREARS OF PERSONAL TAXES.

No. 280 Broadway (Stewart Building). Office hours, for the Public, 10 a. m. to 2 p. m.; Saturdays, 10 a. m. to 12 m.

James P. Keenan, Assistant in charge.

TENEMENT HOUSE BUREAU AND BUREAU OF BUILDINGS.

No. 44 East Twenty-third street, 9 a. m. to 5 p. m.; Saturdays, 9 a. m. to 12 m.

John P. O'Brien, Assistant in charge.

COMMISSIONERS OF ACCOUNTS.

Rooms 114 and 115 Stewart Building, 9 a. m. to 4 p. m.

Telephone, 4315 Franklin.

John C. Hertle, George V. von Skal, Commissioners.

COMMISSIONERS OF SINKING FUND.

George B. McClellan, Mayor, Chairman; Herman A. Metz, Comptroller; Patrick Keenan, Chamberlain; Patrick F. McGowan, President of the Board of Aldermen, and John R. Davies, Chairman Finance Committee, Board of Aldermen, Members; N. Taylor Phillips, Deputy Comptroller, Secretary.

Office of Secretary, Room 12, Stewart Building. Telephone, 2070 Franklin.

BOARD OF ESTIMATE AND APPORTIONMENT.

The Mayor, Chairman; the Comptroller, President of the Board of Aldermen, President of the Borough of Manhattan, President of the Borough of Brooklyn, President of the Borough of The Bronx, President of the Borough of Queens, President of the Borough of Richmond.

OFFICE OF THE SECRETARY.

No. 277 Broadway. Room 805. Telephone, 3454 Worth.

Joseph Haag, Secretary. Charles V. Adey, Chief Clerk.

PUBLIC IMPROVEMENTS.

Nelson P. Lewis, Chief Engineer. No. 277 Broadway, Room 801. Telephone, 3457 Worth.

BUREAU OF FRANCHISES.

Harry P. Nichols, Assistant Engineer in charge, Room 79, No. 280 Broadway. Telephone, 6120 Worth.

BOARD OF REVISION OF ASSESSMENTS.

Herman A. Metz, Comptroller.

John J. Delany, Corporation Counsel.

Frank A. O'Donnell, President of the Department of Taxes and Assessments.

Henry J. Storrs, Chief Clerk, Finance Department, No. 280 Broadway.

AQUEDUCT COMMISSIONERS.

Room 207 Stewart Building, 5th floor, 9 a. m. to 4 p. m.

Telephone, 1042 Franklin.

The Mayor, the Comptroller, ex-officio; Commissioners John F. Cowan (President), William H. Ten Eyck, John J. Ryan and John P. Windolph; Harry W. Walker, Secretary; Walter H. Sears, Chief Engineer.

POLICE DEPARTMENT.

CENTRAL OFFICE.

No. 300 Mulberry street, 9 a. m. to 4 p. m.

Telephone, 3100 Spring.

Theodore A. Bingham, Commissioner.

R. Waldo, First Deputy Commissioner.

Arthur J. O'Keefe, Second Deputy Commissioner.

William L. Mathot, Third Deputy Commissioner.

Daniel G. Slattery, Secretary.

William H. Kipp, Chief Clerk.

ARMORY COMMISSIONERS.

The Mayor, George B. McClellan, Chairman; the President of the Department of Taxes and Assessments, Frank A. O'Donnell, Vice-Chairman; the President of the Board of Aldermen, Patrick F. McGowan; Brigadier-General James McLeer and Brigadier-General George Moore Smith, Commissioners.

Eugene A. Fornes, Secretary, and Frank J. Bell, Acting Secretary, Stewart Building, No. 280 Broadway.

Office hours, 9 a. m. to 4 p. m.; Saturdays, 9 a. m. to 12 m.

BOARD OF ELECTIONS.

Headquarters, General Office, No. 107 West Forty-first street.

Commissioners—John R. Voorhis (President), Charles B. Page (Secretary), John Maguire, Michael J. Dady.

A. C. Allen, Chief Clerk.

BOROUGH OFFICES.

Manhattan.

No. 112 West Forty-second street.

William C. Baxter, Chief Clerk.

The Bronx.

One Hundred and Thirty-eighth street and Mott avenue (Solingen Building).

Cornelius A. Bunner, Chief Clerk.

Brooklyn.

No. 42 Court street (Temple Bar Building).

George Russell, Chief Clerk.

Queens.

No. 51 Jackson avenue, Long Island City.

Carl Voegel, Chief Clerk.

Richmond.

Staten Island Savings Bank Building, Beach and Water streets, Stapleton, S. I.

Alexander M. Ross, Chief Clerk.

All offices open from 9 a. m. to 4 p. m.; Saturdays, 9 a. m. to 12 m.

DEPARTMENT OF BRIDGES.

Nos. 13-21 Park row.

James W. Stevenson, Commissioner.

John H. Little, Deputy Commissioner.

Edgar E. Schiff, Secretary.

Office hours, 9 a. m. to 4 p. m.

Saturdays, 9 a. m. to 12 m.

Telephone, 6080 Cortlandt.

DEPARTMENT OF WATER SUPPLY, GAS AND ELECTRICITY.

Nos. 13 to 21 Park row, 9 a. m. to 4 p. m.

Telephones, Manhattan, 256 Cortlandt; Brooklyn, 3080 Main; Queens, 439 Greenpoint; Richmond, 94 Tompkinsville; Bronx, 62 Tremont.

William B. Ellison, Commissioner.

Frank J. Goodwin, Deputy Commissioner.

I. M. de Verona, Chief Engineer.

George W. Birdsall, Consulting Hydraulic Engineer.

George F. Sever, Consulting Electrical Engineer.

Charles F. Lacombe, Chief Engineer of Light and Power.

Michael C. Padden, Water Register, Manhattan.

David Ryan, Private Secretary.

Joseph F. Prendergast, Secretary to the Department.

William C. Cozier, Deputy Commissioner, Borough of Brooklyn, Municipal Building, Brooklyn.

William R. McGuire, Water Register, Brooklyn.

Thomas H. O'Neil, Deputy Commissioner, Borough of The Bronx, Crotona Park Building, One Hundred and Seventy-seventh street and Third avenue.

Thomas M. Lynch, Water Register, The Bronx.

Charles C. Wissel, Deputy Commissioner, Borough of Queens, Hackett Building, Long Island City.

Edward I. Miller, Deputy Commissioner, Borough of Richmond, Richmond Building, New Brighton S. I.

FIRE DEPARTMENT.

Office hours for all, except where otherwise noted, from 9 a. m. to 4 p. m.; Saturdays, 12 m.

HEADQUARTERS.

Telephone, 2230 Plaza, Manhattan; 2356 Main Brooklyn.

John H. O'Brien, Fire Commissioner.

Hugh Bonner, Deputy Commissioner.

Charles C. Wise, Deputy Commissioner, Boroughs of Brooklyn and Queens.

Alfred M. Downes, Secretary; William A. Hawley, Secretary to the Commissioner; George F. Dobson, Jr., Secretary to the Deputy Commissioner, Boroughs of Brooklyn and Queens.

Edward F. Croker, Chief of Department.

Thomas Lally, Deputy Chief of Department in charge, Boroughs of Brooklyn and Queens.

William A. Hervey, Assistant Inspector of Combustibles, Boroughs of Brooklyn and Queens, Nos. 365 and 367 Jay street, Brooklyn.

Peter Seery, Fire Marshal, Boroughs of Manhattan, The Bronx and Richmond.

William L. Beers, Fire Marshal, Boroughs of Brooklyn and Queens.

George Farrell, Chief Operator in charge of Fire Alarm Telegraph Bureau, Boroughs of Manhattan, The Bronx and Richmond.

Andrew P. Martin, Inspector in charge of Fire Alarm Telegraph Bureau, Boroughs of Brooklyn and Queens.

William T. Beggin, Chief of Battalion in charge Bureau of Violations and Auxiliary Fire Appliances, Boroughs of Manhattan, The Bronx and Richmond, Nos. 157 and 159 East Sixty-seventh street, Manhattan. Brooklyn and Queens, Nos. 365 and 367 Jay street, Brooklyn.

Central Office open at all hours.

Committee to examine persons who handle explosives meets Thursday of each week at 2 o'clock p. m.

MUNICIPAL EXPLOSIVES COMMISSION.

Nos. 157 and 159 East Sixty-seventh street, Headquarters Fire Department.

John H. O'Brien, Fire Commissioner and Chairman; William Montgomery, John Sherry, C. Andrade, Jr., Abram A. Breneman.

Franz S. Wolf, Secretary, No. 157 East Sixty-seventh street.

DEPARTMENT OF CORRECTION.

CENTRAL OFFICE.

No. 148 East Twentieth street. Office hours from 9 a. m. to 4 p. m.; Saturdays, 9 a. m. to 12 m.

Telephone, 1047 Gramercy.

Francis J. Lantry, Commissioner.

George W. Meyer, Jr., Deputy Commissioner.

John B. Fitzgerald, Secretary.

DEPARTMENT OF STREET CLEANING.

Nos. 13 to 21 Park row, 9 a. m. to 4 p. m.

Telephone, 3863 Cortlandt.

John McGaw Woodbury, Commissioner.

F. M. Gibson, Deputy Commissioner.

John J. O'Brien, Chief Clerk.

DEPARTMENT OF PUBLIC CHARITIES.

CENTRAL OFFICE.

Foot of East Twenty-sixth street, 9 a. m. to 4 p. m.

Telephone, 3350 Madison Square.

Robert W. Heberd, Commissioner.

Richard C. Baker, First Deputy Commissioner.

James J. McInerney, Second Deputy Commissioner for Brooklyn and Queens, Nos. 327 to 331 Schermerhorn street, Brooklyn.

Plans and Specifications, Contracts, Proposals and Estimates for Work and Materials for Building, Repairs and Supplies, Bills and Accounts, 9 a. m. to 4 p. m. Saturdays, 12 m.

Bureau of Dependent Adults, foot of East Twenty-sixth street. Office hours, 8.30 a. m. to 4 p. m.

Bureau of Dependent Children, No. 66 Third avenue. Office hours, 8.30 a. m. to 4 p. m.

TENEMENT HOUSE DEPARTMENT.

Manhattan Office, No. 44 East Twenty-third street. Telephone, 5331 Gramercy.

Edmund J. Butler, Commissioner.

Harry G. Darwin, First Deputy Commissioner.

George E. Payne, James A. Renwick, George W. Schaeffer, Henry H. Sherman, Abraham Stern, M. Samuel Stern, Cornelius J. Sullivan, John R. Thompson, Henry N. Tiff, George A. Vandenhoff, James Weir, Jr., John A. Wilbur, William N. Wilmer, Frank D. Wilsey, George W. Wingate, Egerton L. Winthrop, Jr., President.
John Greene, Vice-President.
A. Emerson Palmer, Secretary.
Fred H. Johnson, Assistant Secretary.
C. B. J. Snyder, Superintendent of School Buildings.
Patrick Jones, Superintendent of School Supplies.
Henry K. M. Cook, Auditor.
Henry M. Leipziger, Supervisor of Lectures.
Claude G. Leland, Superintendent of Libraries.
Henry M. Devore, Supervisor of Janitors.

BOARD OF SUPERINTENDENTS.

William H. Maxwell, City Superintendent of Schools, and George S. Davis, Andrew W. Edson, Clarence E. Meloney, Thomas S. O'Brien, Edward B. Shallow, Edward L. Stevens, Gustave Straubmüller, John H. Walsh, Associate City Superintendents.

DISTRICT SUPERINTENDENTS.

Darwin L. Bardwell, William A. Campbell, John J. Chickering, John Dwyer, James M. Edsall, Matthew J. Elgas, Edward D. Farrell, Cornelius D. Franklin, John Griffin, M. D.; John H. Haaren, John L. N. Hunt, Henry W. Jameson, James Lee, Charles W. Lyon, James J. McCabe, Arthur McMullin, William J. O'Shea, Julia Richman, Alfred T. Schaffner, Albert Shiel, Edgar Dubs Shimer, Seth T. Stewart, Edward W. Stitt, Grace C. Strachan, Joseph S. Taylor, Evangeline E. Whitney.

BOARD OF EXAMINERS.

William H. Maxwell, City Superintendent of Schools, and James C. Byrnes, Walter L. Hervey, Jerome A. O'Connell, George J. Smith, Examiners.

ART COMMISSION.

City Hall, Room 21.
Telephone call, 1107 Cortlandt.
Robert W. de Forest, President; A. Augustus Healy, President of the Brooklyn Institute of Arts and Sciences, Vice-President; Howard Mansfield, Secretary; George B. McClellan, Mayor of the City of New York; J. Pierpont Morgan, President of Metropolitan Museum of Art; John Bigelow, President of New York Public Library; J. Carroll Beckwith, Painter; John J. Boyle, Sculptor; Walter Cook, Architect; John D. Crimmins.
John Quincy Adams, Assistant Secretary.

BOARD OF EXAMINERS.

Rooms 607 and 608 Metropolitan Building, No. 1 Madison avenue, Borough of Manhattan, 9 a. m. to 4 p. m.; Saturdays, 9 a. m. to 12 m.
Telephone, 5840 Gramercy.
Warren A. Conover, Charles Buek, Lewis Harding, Charles G. Smith, Edward F. Croker, Henry R. Marshall and William J. Fryer, Chairman.
Edward V. Barton, Secretary.
Board meeting every Tuesday at 2 p. m.

EXAMINING BOARD OF PLUMBERS.
Robert McCabe, President; David Jones, Secretary; Thomas E. O'Brien, Treasurer; ex-officio Horace Loomis and Matthew E. Healy.
Rooms 14, 15 and 16 Aldrich Building, Nos. 149 and 151 Church street.
Office open during business hours every day in the year except legal holidays. Examinations are held on Monday, Wednesday and Friday after 1 p. m.

BOARD OF RAPID TRANSIT RAILROAD COMMISSIONERS.
Board of Rapid Transit Railroad Commissioners, No. 320 Broadway, New York.
Bion L. Burrows, Secretary.

NEW YORK CITY IMPROVEMENT COMMISSION.
Nos. 13-21 Park row.
Francis K. Pendleton, Chairman; Jacob S. Cantor, George A. Hearn, Whitney Warren, Harry Payne Whitney, Frank Bailey, John W. Alexander, Daniel C. French, Louis F. Haffen, James A. Wright, Joseph Cassidy, William J. La Roche, J. Edward Swanston, George Cromwell and Henry S. Thompson.
Advisory Committee—Nelson P. Lewis, Chief Engineer, Board of Estimate and Apportionment, Secretary to the Commission; John A. Bensel, Commissioner, Department of Docks and Ferries; O. F. Nichols, Chief Engineer, Bridge Department; Samuel Parsons, Jr., Landscape Architect, Park Department.
Nathaniel Rosenberg, Assistant Secretary.

BOARD OF WATER SUPPLY.
Office, No. 299 Broadway.
J. Edward Simmons, Charles N. Chadwick, Charles A. Shaw, Commissioners.
Thomas Hassett, Secretary.
J. Waldo Smith, Chief Engineer.

CHANGE OF GRADE DAMAGE COMMISSION.
TWENTY-THIRD AND TWENTY-FOURTH WARDS.
Office of the Commission, Room 138, No. 280 Broadway (Stewart Building), Borough of Manhattan, New York City.
Commissioners—William E. Stillings, George C. Norton, Oscar S. Bailey.
Lamont McLoughlin, Clerk.
Regular advertised meetings on Monday, Wednesday and Friday of each week at 2 o'clock p. m.

BOROUGH OFFICES.

Borough of Manhattan.

Office of the President, Nos. 10, 11 and 12 City Hall, 9 a. m. to 4 p. m.; Saturdays, 9 a. m. to 12 m.
John F. Hendon, President.
Bernard Downing, Secretary.
Edward S. Murphy, Superintendent of Buildings.
William Dalton, Commissioner of Public Works.
James J. Hagan, Assistant Commissioner of Public Works.
William H. Walker, Superintendent of Public Buildings and Offices.
John V. Cogges, Superintendent of Sewers.
George F. Scannell, Superintendent of Highways.

Borough of The Bronx.

Office of the President, corner Third avenue and One Hundred and Seventy-seventh street, 9 a. m. to 4 p. m.; Saturdays, 9 a. m. to 12 m.
Louis F. Haffen, President.
Henry A. Gumbleton, Secretary.
John F. Murray, Commissioner of Public Works.
Josiah A. Briggs, Chief Engineer.
Frederick Greifenberg, Principal Assistant Topographical Engineer.
Charles H. Graham, Engineer of Sewers.
Samuel C. Thompson, Engineer of Highways.
Patrick J. Keville, Superintendent of Buildings.
Martin Geisler, Superintendent of Highways.

Borough of Brooklyn.

President's Office, Nos. 15 and 16 Borough Hall, 9 a. m. to 4 p. m.; Saturdays, 9 a. m. to 12 m.
Bird S. Coler, President.
Charles Frederick Adams, Secretary.
John A. Heffernan, Private Secretary.
Desmond Dunne, Commissioner of Public Works.
Durbin Van Vleck, Assistant Commissioner of Public Works.
David F. Moore, Superintendent of Buildings.
Frank J. Ulrich, Superintendent of the Bureau of Highways.

James Dunne Superintendent of the Bureau of Sewers.
Joseph M. Lawrence, Superintendent of the Bureau of Public Buildings and Offices.

Borough of Queens.

President's Office, Borough Hall, Jackson avenue and Fifth street, Long Island City.
Joseph Berner, President.
Herman Ringe, Secretary to the President.
James P. Hicks, Superintendent of Highways.
Office, Hackett Building, Long Island City.
Carl Berger, Superintendent of Buildings, office, Long Island City.
Henry Willet, Superintendent of Public Buildings and Offices, Jamaica, L. I.
Joseph H. De Bragga, Superintendent of Sewers.
Office, Long Island City, 9 a. m. to 4 p. m.; Saturdays, 9 a. m. to 12 m.
Lawrence Gresser, Commissioner of Public Works, Glendale, L. I.

Borough of Richmond.

President's Office, New Brighton, Staten Island.
George Cromwell, President.
Maybury Fleming, Secretary.
Louis Lincoln Tribus, Commissioner of Public Works.

John Seaton, Superintendent of Buildings.
John Timlin, Jr., Superintendent of Public Buildings and Offices.
H. E. Buel, Superintendent of Highways.
John T. Fetherston, Superintendent of Street Cleaning.

Ernest H. Seehusen, Superintendent of Sewers.
George W. Tuttle, Principal Assistant Engineer, Bureau of Engineering—Topographical.
Theodor S. Oxholm, Principal Assistant Engineer, Bureau of Engineering—Construction.

Office of the President, Corn Exchange Bank Building, Jay street, New Brighton, N. Y., 9 a. m. to 4 p. m.; Saturdays, 9 a. m. to 12 m.

CORONERS.

Borough of Manhattan—Office, Criminal Courts Building, Centre and White streets. Open at all times of the day and night.
Coroners: Julius Harburger, Peter P. Acritelli, George F. Shady, Jr., Peter Dooley.

Julius Harburger, President, Board of Coroners.
Jacob E. Bausch, Chief Clerk.
Borough of The Bronx—Corner of Third avenue and One Hundred and Seventy-seventh street. Telephone, 1250 Tremont and 3415 Harlem.

Robert F. McDonald, A. F. Schwannecke.
William T. Austin, Chief Clerk.
Borough of Brooklyn—Office, Room 11, Borough Hall. Telephone, 4004 Main and 4005 Main.

Henry J. Brewer, John F. Kennedy.
Joseph McGuinness, Chief Clerk.
Open all hours of the day and night.
Borough of Queens—Office, Borough Hall, Fulton street, Jamaica, L. I.

Samuel D. Nutt, Alfred S. Ambler.
Martin Mager, Jr., Chief Clerk.
Office hours, from 9 a. m. to 10 p. m.

Borough of Richmond—Second street, New Brighton. Open for the transaction of business all hours of the day and night.
Matthew J. Cahill.

NEW YORK COUNTY.

SURROGATE.

New County Court-house. Court open from 9 a. m. to 4 p. m., except Saturday, when it closes at 12 m. During the months of July and August the hours are from 9 a. m. to 2 p. m.
Frank T. Fitzgerald, Abner C. Thomas, Surrogates; William V. Leary, Chief Clerk.

SHERIFF.

No. 299 Broadway, 9 a. m. to 4 p. m.; Saturdays, 9 a. m. to 12 m.
Nicholas J. Hayes, Sheriff.
A. J. Johnson, Under Sheriff.

DISTRICT ATTORNEY.

Building for Criminal Courts, Franklin and Centre streets.
Office hours from 9 a. m. to 5 p. m.; Saturdays, 9 a. m. to 12 m.

William Travers Jerome, District Attorney.
John A. Henneberry, Chief Clerk.

REGISTER.

No. 116 Nassau street. Office hours from 9 a. m. to 4 p. m.; Saturdays, 9 a. m. to 12 m. During the months of July and August the hours are from 9 a. m. to 2 p. m.

Frank Gass, Register.
William H. Sinnott, Deputy Register.

COUNTY CLERK.

Nos. 8, 9, 10 and 11 New County Court-house.
Office hours from 9 a. m. to 4 p. m.
Peter J. Dooling, County Clerk.
John F. Curry, Deputy.
Joseph J. Glennen, Secretary.

COMMISSIONER OF JURORS.

Room 127, Stewart Building, Chambers street and Broadway, 9 a. m. to 4 p. m.
Thomas Allison, Commissioner.
Matthew F. Neville, Assistant Commissioner.
Frederick P. Simpson, Assistant Commissioner.
Frederick O'Byrne, Secretary.

PUBLIC ADMINISTRATOR.

No. 119 Nassau street, 9 a. m. to 4 p. m.
William M. Hoes, Public Administrator.

KINGS COUNTY.

COUNTY COURT, KINGS COUNTY.

County Court-house, Brooklyn, Rooms 10, 19, 20, 22 and 23. Court opens at 10 a. m. daily and sits until business is completed. Part I, Room No. 23; Part II, Room No. 10, Court-house. Clerk's Office, Rooms 19, 20 and 22, open daily from 9 a. m. to 4 p. m.; Saturdays, 12 m.
Joseph Aspinall and Frederick E. Crane, County Judges.
Charles S. Devoy, Chief Clerk.

SURROGATE.

Hall of Records, Brooklyn, N. Y.
James C. Church, Surrogate.
William P. Pickett, Clerk of the Surrogate's Court.
Court opens at 10 a. m. Office hours, 9 a. m. to 4 p. m.; Saturdays, 9 a. m. to 12 m.

SHERIFF.

County Court-house, Brooklyn, N. Y.
9 a. m. to 4 p. m.; Saturdays, 12 m.
Michael J. Flaherty, Sheriff.

DISTRICT ATTORNEY.

Office, County Court-house, Borough of Brooklyn.
Hours, 9 a. m. to 5 p. m.
John F. Clarke, District Attorney.

REGISTER.

Hall of Records. Office hours, 9 a. m. to 4 p. m., excepting months of July and August; then from 9 a. m. to 2 p. m., provided for by statute.
Alfred J. Boulton, Register.

COUNTY CLERK.

Hall of Records, Brooklyn. Office hours, 9 a. m. to 4 p. m.; Saturdays, 9 a. m. to 12 m.; during months of July and August, 9 a. m. to 2 p. m.

Charles T. Hartzheim, County Clerk.
Bela Tokaji, Deputy County Clerk.
James P. Kohler, Assistant Deputy County Clerk.
Robert Stewart, Counsel.
Telephone call, 1151 Main.

COMMISSIONER OF JURORS.

County Court-house.
Jacob Brenner, Commissioner.
Jacob A. Livingston, Deputy Commissioner.
Albert B. Waldron, Secretary.

Office hours from 9 a. m. to 4 p. m.; Saturdays, from 9 a. m. to 12 m.
Office hours during July and August, 9 a. m. to 2 p. m.; Saturdays from 9 a. m. to 12 m.

COMMISSIONER OF RECORDS.

Hall of Records.
Office hours, 9 a. m. to 4 p. m., excepting months of July and August, then 9 a. m. to 2 p. m.; Saturdays, 9 a. m. to 12 m.

John K. Neal, Commissioner.
D. H. Ralston, Deputy Commissioner.
Thomas D. Moscrop, Superintendent.
William J. Beattie, Assistant Superintendent.

PUBLIC ADMINISTRATOR.

No. 26 Court street (Garfield Building), Brooklyn
9 a. m. to 4 p. m.
Henry Bristow, Public Administrator.

QUEENS COUNTY.

SURROGATE.

Daniel Noble, Surrogate.
Office at Jamaica.
Except on Sundays, holidays and half-holidays, the office is open between March 31 and October 1 from 8 a. m. to 5 p. m.; on Saturdays from 8 a. m. to 12 m.; between September 30 and April 1, from 9 a. m. to 5 p. m.; on Saturdays, from 9 a. m. to 12 m.

The calendar is called on Tuesday of each week at 10 a. m., except during the month of August, when no court is held, and the court sits every day thereafter until all contested cases have been disposed of.

COUNTY COURT.

Temporary County Court-house, Long Island City.
County Court opens at 10 a. m. Trial Terms begin first Monday of each month, except July, August and September. Special Terms each Saturday, except during August.

County Judge's office always open at No. 336 Fulton street, Jamaica, N. Y.
Burt J. Humphrey, County Judge.

SHERIFF.

County Court-house, Long Island City, 9 a. m. to 4 p. m.; Saturdays, 9 a. m. to 12 m.
Joseph Meyerrose, Sheriff.
Henry W. Sharkey, Under Sheriff.
William Repper, Chief Deputy.

DISTRICT ATTORNEY.

Office, Queens County Court-house, Long Island City, 9 a. m. to 5 p. m.
Ira G. Darrin, District Attorney.

COUNTY CLERK.

Jamaica, N. Y.; Fourth Ward, Borough of Queens.
Office hours, April 1 to October 1, 8 a. m. to 5 p. m.; October 1 to April 1, 9 a. m. to 5 p. m.; Saturdays to 12 m.

David L. Van Nostrand, County Clerk.
Charles Downing, Deputy County Clerk.

COMMISSIONER OF JURORS.

Office hours, 9 a. m. to 4 p. m.; Saturdays, 9 a. m. to 12 m. Queens County Court House, Long Island City.
John P. Balbert, Commissioner of Jurors.
Rodman Richardson, Assistant Commissioner.

PUBLIC ADMINISTRATOR.

Nos. 62 to 68 Jackson avenue, Long Island City.
Charles J. Schneller, Public Administrator, County of Queens.

RICHMOND COUNTY.

COUNTY JUDGE AND SURROGATE.

Terms of Court, Richmond County, 1906.
County Courts—Stephen D. Stephens, County Judge.
First Monday of June, Grand and Trial Jury.
First Monday of December, Grand and Trial Jury.

Fourth Wednesday of January, without a Jury.
Fourth Wednesday of February, without a Jury.
Fourth Wednesday of March, without a Jury.
Fourth Wednesday of April, without a Jury.
Fourth Wednesday of May, without a Jury.
Fourth Wednesday of June, without a Jury.
Fourth Wednesday of September, without a Jury.
Fourth Wednesday of October, without a Jury.
—All at the Court-house at Richmond.

Surrogate's Court—Stephen D. Stephens, Surrogate.
Mondays at the Corn Exchange Bank Building, St. George, 10.30 o'clock.
Tuesdays at the Corn Exchange Bank Building, St. George, at 10.30 o'clock a. m.
Wednesdays at the Surrogate's Office, Richmond, at 10.30 o'clock a. m.

DISTRICT ATTORNEY.

No. 400 Richmond Terrace, New Brighton, S. I.
Office hours from 9 a. m. to 12 m., and 1 p. m. to 5 p. m.
John J. Kenney, District Attorney.

COUNTY CLERK.

County Office Building, Richmond, S. I., 9 a. m. to 4 p. m.
C. L. Bostwick, County Clerk.
County Court-house, Richmond, S. I., 9 a. m. to 4 p. m.

SHERIFF.

County Court-house, Richmond, S. I.
Office hours, 9 a. m. to 4 p. m.
Charles J. McCormack, Sheriff.
Thomas H. Banning, Under Sheriff.

COMMISSIONER OF JURORS.

Village Hall, Stapleton.
Charles J. Kullman, Commissioner.
John J. McCaughey, Assistant Commissioner.
Office open from 9 a. m. until 4 p. m.; Saturdays from 9 a. m. to 12 m.

THE COURTS.

APPELLATE DIVISION OF THE SUPREME COURT.

FIRST JUDICIAL DEPARTMENT.
Court-house, Madison avenue, corner Twenty-fifth street. Court opens at 1 p. m.
Morgan J. O'Brien, Presiding Justice; Edward Patterson, George L. Ingraham, Chester B. McLaughlin, Frank C. Laughlin, John Proctor Clarke, James W. Houghton, Justices; Alfred Wagstaff, Clerk; William Lamb, Deputy Clerk.
Clerk's office open at 9 a. m.

SUPREME COURT—FIRST DEPARTMENT.
County Court-house, Chambers street. Court open from 10.15 a. m. to 4 p. m.
Special Term, Part I (motions), Room No. 16.
Special Term, Part II (ex-parte business), Room No. 13.

Special Term, Part III., Room No. 19.
Special Term, Part IV., Room No. 20.
Special Term, Part V., Room No. 33.
Special Term, Part VI. (Elevated Railroad cases), Room 31.

Trial Term, Part II., Room No. 34.
Trial Term, Part III., Room No. 22.
Trial Term, Part IV., Room No. 21.
Trial Term, Part V., Room No. 24.
Trial Term, Part VI., Room No. 35.
Trial Term, Part VII., Room No. 23.
Trial Term, Part VIII., Room No. 27.
Trial Term, Part IX., Room No. 26.
Trial Term, Part X., Room No. 28.
Trial Term, Part XI., Room No. 37.
Trial Term, Part XII., Room No. 26.
Trial Term, Part XIII., and Special Term, Part VII., Room No. 36.

Appellate Term, Room No. 29.
Naturalization Bureau, Room No. 38, third floor.
Assignment Bureau, room on third floor.
Clerks in attendance, from 10 a. m. to 4 p. m.

Clerk's Office, Special Term, Part I. (motions), Room No. 15.
Clerk's Office, Special Term, Part II. (ex-parte business), room southwest corner mezzanine floor.
Clerk's Office, Special Term, Calendar, room southeast corner, second floor.

Clerk's Office, Trial Term, Calendar, room northeast corner, second floor, east.
Clerk's Office, Appellate Term, room southwest corner, third floor.
Trial Term, Part I. (criminal business).
Criminal Court-house, Centre street.

Justices—Charles H. Truax, Francis M. Scott, Charles F. McLean, Henry Bischoff, Jr., Leonard A. Giegerich, P. Henry Dugro, Henry A. Gildersleeve, James Fitzgerald, David Leventritt, James A. O'Gorman, James A. Blanchard, Edward S. Clinch, Samuel Greenbaum, Edward E. McCall, Edward B. Amend, Vernon M. Davis, Victor J. Dowling, Joseph Newburger.

SUPREME COURT—SECOND DEPARTMENT.
Kings County Court-house, Borough of Brooklyn, N. Y.
Court open daily from 10 o'clock a. m. to 5 o'clock p. m. Six jury trial parts. Special Term for Trials. Special Term for Motions.
James F. McGee, General Clerk.

CRIMINAL DIVISION—SUPREME COURT.
Building for Criminal Courts, Centre, Elm, White and Franklin streets.
Court opens at 10.30 a. m.
Peter J. Dooling, Clerk; Edward R. Carroll, Special Deputy to the Clerk.
Clerk's Office open from 9 a. m. to 4 p. m.

COURT OF GENERAL SESSIONS.
Held in the building for Criminal Courts, Centre, Elm, White and Franklin streets.
Court opens at 10.30 a. m.
Rufus B. Cowing, City Judge; John W. Goff, Recorder; Martin T. McMahon, Warren W. Foster and Thomas C. O'Sullivan, Judges of the Court of General Sessions. Edward R. Carroll, Clerk.
Clerk's Office open from 9 a. m. to 4 p. m.
During July and August will close at 2 p. m., and on Saturdays at 12 m.

CITY COURT OF THE CITY OF NEW YORK.
No. 32 Chambers street, Brownstone Building, City Hall Park, from 10 a. m. to 4 p. m.

Part I.
Part II.
Part III.
Part IV.
Part V.
Special Term Chambers will be held from 10 a. m. to 4 p. m.

Clerk's Office open from 9 a. m. to 4 p. m.
Edward F. O'Dwyer, Chief Justice; John Henry McCarty, Lewis J. Conlan, Theodore F. Hascall, Francis B. Delehanty, Samuel Seabury, Joseph I. Green, Justices. Thomas F. Smith, Clerk.

COURT OF SPECIAL SESSIONS.
Building for Criminal Courts, Centre street between Franklin and White streets, Borough of Manhattan.
Court opens at 10 a. m.

Justices—First Division—John B. McKean, William E. Wyatt, Willard H. Olmstead, Joseph M. Deuel, Lorenz Zeller, Francis S. McAvoey, Charles W. Culkin, Clerk; William M. Fuller, Deputy Clerk.
Clerk's Office open from 9 a. m. to 4 p. m.

Second Division—Trial Days—No. 171 Atlantic avenue, Brooklyn, Mondays, Wednesdays and Fridays at 10 o'clock; Town Hall, Jamaica, Borough of Queens, Tuesday at 10 o'clock; Town Hall, New Brighton Borough of Richmond, Thursday at 10 o'clock.

Justices—Howard J. Forker, Patrick Keady, John Fleming, Thomas W. Fitzgerald, Robert J. Wilkin, George J. O'Keefe, Joseph L. Kerrigan, Clerk; John J. Dorman, Deputy Clerk.
Clerk's Office, No. 171 Atlantic avenue, Borough of Brooklyn, open from 9 a. m. to 4 p. m.

CHILDREN'S COURT.
First Division—No. 66 Third avenue, Manhattan
Edmund C. Lee, Clerk.
Second Division—No. 102 Court street, Brooklyn,
James F. Sinnott, Clerk.

CITY MAGISTRATES' COURT.
Courts open from 9 a. m. to 4 p. m.
City Magistrates—Robert C. Cornell, Leroy B. Crane, Clarence W. Meade, John B. Mayo, Peter T. Barlow, Matthew P. Breen, Seward Baker, Charles S. Whitman, Joseph F. Moss, James J. Walsh, Henry Steinert, Daniel E. Finn, Charles G. F. Whible, Alexander Finitelli.
James McCabe, Secretary, No. 314 West Fifty-fourth street.

First District—Criminal Court Building.
Second District—Jefferson Market.
Third District—No. 60 Essex street.
Fourth District—Fifty-seventh street, near Lexington avenue.

Fifth District—One Hundred and Twenty-first street, southeastern corner of Sylvan place.
Sixth District—One Hundred and Fifty-eighth street and Third avenue.
Seventh District—Fifty-fourth street, west of Eighth avenue.
Eighth District—Main street, Westchester.

SECOND DIVISION.
Borough of Brooklyn.
City Magistrates—Alfred E. Steers, A. V. B. Voorhees, Jr., James G. Tighe, Edward J. Dooley, John Naumer, E. G. Higgenbotham, Frank E. O'Reilly, Henry J. Furlong.

President of the Board, Frank E. O'Reilly, No. 249 Manhattan avenue.
Secretary to the Board, William F. Delaney, No. 495 Gates avenue.

First District—No. 318 Adams street.
Second District—Court and Butler streets.
Third District—Myrtle and Vanderbilt avenues.
Fourth District—Lee avenue and Clymer street.
Fifth District—Manhattan avenue and Powers street.

Sixth District—No. 495 Gates avenue.
Seventh District—No. 31 Snider avenue (Flatbush).
Eighth District—West Eighth street (Coney Island).

Borough of Queens.

City Magistrates—Matthew J. Smith, Luke I. Con-
norton, Edmund J. Healy.
First District—Long Island City.
Second District—Flushing.
Third District—Far Rockaway.

Borough of Richmond.

City Magistrates—John Croak, Nathaniel Marsh.
First District—New Brighton, Staten Island.
Second District—Stapleton, Staten Island.

MUNICIPAL COURTS.

BOROUGH OF MANHATTAN.

First District—Third, Fifth and Eighth Wards and all that part of the First Ward lying west of Broadway and Whitehall street, including Governor's Island, Bedloe's Island, Ellis Island and the Oyster Islands. New Court-house, No. 128 Prince street, corner of Wooster street.

Wauhope Lynn, Justice. Thomas O'Connell, Clerk.
Clerk's Office open from 9 a. m. to 4 p. m.

Second District—Second, Fourth, Sixth and Fourteenth Wards, and all that portion of the First Ward lying south and east of Broadway and Whitehall street. Court-room, No. 59 Madison street.

John Hoyer, Justice. Francis Mangin, Clerk.
Clerk's Office open from 9 a. m. to 4 p. m.
Court opens daily at 9 a. m., and remains open until daily calendar is disposed of and close of the daily business, except on Sundays and legal holidays.

Third District—Ninth and Fifteenth Wards. Court room, southwest corner Sixth avenue and West Tenth street. Court opens daily (Sundays and legal holidays excepted), from 9 a. m. to 4 p. m.
William F. Moore, Justice. Daniel Williams, Clerk.

Fourth District—Tenth and Seventeenth Wards. Court-room, No. 30 First street, corner Second avenue. Clerk's Office open daily from 9 a. m. to 4 p. m. Court opens 9 a. m. daily, and remains open to close of business.

George F. Roesch, Justice. Andrew Lang, Clerk.

Fifth District—The Fifth District embraces the Eleventh Ward and all that portion of the Thirteenth Ward which lies east of the centre line of Norfolk street and north of the centre line of Grand street and west of the centre line of Pitt street and north of the centre line of Delancey street and northwest of Clinton street to Rivington street, and on the centre line of Rivington street south to Norfolk street. Court-room, No. 154 Clinton street.

Benjamin Hoffman, Justice. Thomas Fitzpatrick, Clerk.

Sixth District—Eighteenth and Twenty-first Wards. Court-room, northwest corner Twenty-third street and Second avenue. Court opens at 9 a. m. daily (except legal holidays), and continues open until close of business.

Daniel F. Martin, Justice. Abram Bernard, Clerk.

Seventh District—That portion of Nineteenth Ward east of Lexington avenue, bounded on the south by the north of East Forty-third street and on the north by the south side of East Eighty-sixth street, also that portion bounded on the south by the north side of East Sixty-first street, on the west by the east side of Park avenue, and on the north by the south side of East Sixty-fifth street. Court-room, No. 151 East Fifty-seventh street. Court opens every morning at 9 o'clock (except Sundays and legal holidays), and continues open to close of business.

Herman Joseph, Justice. Edward A. McQuade, Clerk.

Eighth District—Sixteenth and Twentieth Wards. Court-room, northwest corner of Twenty-third street and Eighth avenue. Court opens at 9 a. m. and continues open until close of business. Summary proceedings and return causes called at 9 a. m. Calendar trial causes, 9 a. m.

Clerk's Office open from 9 a. m. to 4 p. m., and on Saturdays until 12 m.

Trial days and Return days, each Court day.

James W. McLaughlin, Justice. Henry Merzbach, Clerk.

Ninth District—Twelfth Ward, except that portion thereof which lies west of the centre line of Lenox or Sixth avenue and of the Harlem river, north of the terminus of Lenox avenue. Court-room, No. 170 East One Hundred and Twenty-first street, southeast corner of Sylvan place. Court opens every morning at 9 o'clock (except Sundays and legal holidays), and continues open to close of business.

Joseph P. Fallon, Justice. William J. Kennedy, Clerk.

Clerk's Office open from 9 a. m. to 4 p. m.

Tenth District—The Tenth District embraces that portion of the Twenty-second Ward south of Seventy-fifth street, west of Central Park West to Fifty-ninth street, south on Fifty-ninth street to Seventh avenue, west on Seventh avenue to Fifty-third street, north on Fifty-third street to Eighth avenue, west on Eighth avenue to Fortieth street, north side to Hudson river. Court-room, No. 314 West Fifty-fourth street. Court open from 9 a. m. to 4 p. m., Sundays and legal holidays excepted.

Thomas E. Murray, Justice. Michael Skelly, Clerk.

Eleventh District—The Eleventh District embraces that portion of the Twelfth Ward which lies north of the centre line of West One Hundred and Tenth street, between Lenox avenue and Seventh avenue, north of the centre line of One Hundred and Twentieth street, between Seventh avenue and Broadway; north of the centre line of One Hundred and Nineteenth street, between Broadway and the North or Hudson river, and west of the centre line of Lenox or Sixth avenue and of the Harlem river north of the terminus of Lenox or Sixth avenue. Court-room, No. 70 Manhattan street. Clerk's Office open daily (Sundays and legal holidays excepted) from 9 a. m. to 4 p. m. Court convenes daily at 9 a. m.

Francis J. Worcester, Justice. Herman B. Wilson, Clerk.

Twelfth District—The Twelfth District embraces that portion of the Twenty-second Ward north of Seventy-fifth street, and that portion of the Twelfth Ward which lies north of the centre line of Eighty-sixth street and west of the centre line of Seventh avenue and south of the centre line of One Hundred and Twentieth street, between Seventh avenue and Broadway, and south of the centre line of One Hundred and Nineteenth street, between Broadway and the North or Hudson river. Court-room, No. 2555 Broadway.

Alfred P. W. Seaman, Justice. James W. Gilloon, Clerk.

Thirteenth District—South side of Delancey street from East river to Pitt street; east side of Pitt street Grand street, south side of Grand street to Norfolk street, east side of Norfolk street to Division street, south side of Division street to Catharine street, east side of Catharine street to East river. Clerk's office open daily (Sundays and legal holidays excepted) from 9 a. m. to 4 p. m.

Leon Sanders, Justice. James J. Devlin, Clerk.

Court-room, No. 264 Madison street.
Fourteenth District—The Fourteenth District embraces that portion of the Borough of Manhattan bounded as follows: Beginning at West Fortieth street and Eighth avenue, north on Eighth avenue to West Fifty-third street; east on West Fifty-third street to Seventh avenue; north on Seventh avenue to West Fifty-ninth street to Eighth avenue; north on Eighth avenue and west on Central Park West to the Transverse road at Central Park West and West Ninety-seventh street; east on Transverse road

to Fifth avenue and East Ninety-seventh street; south on Fifth avenue to East Ninety-sixth street; east on Ninety-sixth street to Lexington avenue; south on Lexington avenue to East Sixty-fifth street; west on East Sixty-fifth street to Park avenue; south on Park avenue to East Sixty-first street; east on East Sixty-first street to Lexington avenue; south on Lexington avenue to East Fortieth street; west on Lexington avenue to West Fortieth street and Eighth avenue. Edgar J. Lauer, Justice. William J. Chamberlain, Clerk.

Court-house, southwest corner Madison avenue and Fifty-ninth street.

BOROUGH OF THE BRONX.

First District—All that part of the Twenty-fourth Ward which was lately annexed to the City and County of New York by Chapter 934 of the Laws of 1895, comprising all of the late Town of Westchester and part of the Towns of Eastchester and Pelham, including the Villages of Wakefield and Williamsbridge. Court-room, Town Hall, Main street, Westchester Village. Court open daily (Sundays and legal holidays excepted) from 9 a. m. to 4 p. m. Trial of causes are Tuesday and Friday of each week.

William W. Penfield, Justice. Thomas F. Delahanty, Clerk.

Office hours from 9 a. m. to 4 p. m.; Saturdays, closing at 12 m.

Second District—Twenty-third and Twenty-fourth Wards, except the territory described in chapter 934 of the Laws of 1895. Court-room, corner Third avenue and One Hundred and Fifty-eighth street. Office hours from 9 a. m. to 4 p. m. Court opens at 9 a. m.

John M. Tierney, Justice. Thomas A. Maher, Clerk.

BOROUGH OF BROOKLYN.

First District—Comprising First, Second, Third, Fourth, Fifth, Sixth, Tenth and Twelfth Wards and that portion of the Eleventh Ward beginning at the intersection of the centre lines of Hudson and Myrtle avenues, thence along the centre line of Myrtle avenue to North Portland avenue, thence along the centre line of North Portland avenue to Flushing avenue, thence along the centre line of Flushing avenue to Navy street, thence along the centre line of Navy street to Johnson street, thence along the centre line of Johnson street to Hudson avenue, and thence along the centre line of Hudson avenue to the point of beginning, of the Borough of Brooklyn. Court-house, northwest corner State and Court streets.

John J. Walsh, Justice. Edward Moran, Clerk.

Clerk's Office open from 9 a. m. to 4 p. m.

Second District—Seventh Ward and that portion of the Twenty-first and Twenty-third Wards west of the centre line of Stuyvesant avenue and the centre line of Schenectady avenue, also that portion of the Twentieth Ward beginning at the intersection of the centre lines of North Portland and Myrtle avenues, thence along the centre line of Myrtle avenue to Waverly avenue, thence along the centre line of Waverly avenue to Park avenue, thence along the centre line of Park avenue to Washington avenue, thence along the centre line of Washington avenue to Flushing avenue, thence along the centre line of Flushing avenue to North Portland avenue, and thence along the centre line of North Portland avenue to the point of beginning.

Court-room, No. 495 Gates avenue.

Gerard B. Van Wart, Justice. William H. Allen, Clerk.

Clerk's Office open from 9 a. m. to 4 p. m.

Third District—Embraces the Thirteenth, Fourteenth, Fifteenth, Sixteenth, Seventeenth, Eighteenth and Nineteenth Wards, and that portion of the Twenty-seventh Ward lying northwest of the centre line of Starr street between the boundary line of Queens County and the centre line of Central avenue, and northwest of the centre line of Suydam street between the centre lines of Central and Bushwick avenues, and northwest of the centre line of Willoughby avenue, between the centre lines of Bushwick avenue and Broadway. Court-house, Nos. 6 and 8 Lee avenue, Brooklyn.

William J. Lynch, Justice. John W. Carpenter, Clerk.

Clerk's Office open from 9 a. m. to 4 p. m.

Fourth District—Embraces the Twenty-fourth and Twenty-fifth Wards, that portion of the Twenty-first and Twenty-third Wards lying east of the centre line of Stuyvesant avenue and east of the centre line of Schenectady avenue, and that portion of the Twenty-seventh Ward lying southeast of the centre line of Starr street between the boundary line of Queens and the centre line of Central avenue, and southeast of the centre line of Suydam street between the centre lines of Central and Bushwick avenues, and southeast of the centre line of Willoughby avenue between the centre lines of Bushwick avenue and Broadway.

Court-room, No. 14 Howard avenue.

Thomas H. Williams, Justice. G. J. Wiederhold, Clerk. R. M. Bennett, Assistant Clerk.

Clerk's Office open from 9 a. m. to 4 p. m.

Fifth District—Contains the Eighth, Thirtieth and Thirty-first Wards. Court-house, northwest corner of Fifty-third street and Third avenue.

Cornelius Ferguson, Justice. Jeremiah J. O'Leary, Clerk.

Clerk's Office open from 9 a. m. to 4 p. m.

Sixth District—The Sixth District embraces the Ninth and Twenty-ninth Wards and that portion of the Twenty-second Ward north of the centre line of Prospect avenue; also that portion of the Eleventh and Twentieth Wards, beginning at the intersection of the centre lines of Bridge and Fulton streets; thence along the centre line of Fulton street to Flat-bush avenue; thence along the centre line of Flat-bush avenue to Atlantic avenue; thence along the centre line of Atlantic avenue to Washington avenue; thence along the centre line of Washington avenue to Park avenue; thence along the centre line of Park avenue to Waverly avenue; thence along the centre line of Waverly avenue to Myrtle avenue; thence along the centre line of Myrtle avenue to Hudson avenue; thence along the centre line of Hudson avenue to Johnson street; thence along the centre line of Johnson street to Bridge street, and thence along the centre line of Bridge street to the point of beginning.

Justice, Lucien S. Bayliss. Charles P. Bible, Clerk.

Court-house, No. 585 Fulton street.

Seventh District—The Seventh District embraces the Twenty-sixth, Twenty-eighth and Thirty-second Wards.

Alexander S. Rosenthal, Justice. Samuel F. Brothers, Clerk.

Court-house, corner Pennsylvania avenue and Fulton street.

Clerk's Office open from 9 a. m. to 4 p. m.; Saturdays, 9 a. m. to 12 m. Trial days Mondays, Wednesdays and Fridays.

BOROUGH OF QUEENS.

First District—First Ward (all of Long Island City formerly composing five wards). Court-room, No. 46 Jackson avenue, Long Island City.

Clerk's Office open from 9 a. m. to 4 p. m. each day, excepting Saturdays, closing at 12 m. Trial days Mondays, Wednesdays and Fridays. All other business transacted on Tuesdays and Thursdays.

Thomas C. Kadien, Justice. Thomas F. Kennedy, Clerk.

Second District—Second and Third Wards, which includes the territory of the late Towns of Newtown and Flushing. Court-room, in Court-house of the late Town of Newtown, corner of Broadway and

Court street, Elmhurst, New York. P. O. Address, Elmhurst, New York.
William Rasquin, Jr., Justice. Henry Walter, Jr., Clerk.

Clerk's Office open from 9 a. m. to 4 p. m.

Third District—Fourth and Fifth Wards, comprising the territory of the former Towns and Villages of Jamaica, Far Rockaway and Rockaway Beach.

James F. McLaughlin, Justice. George W. Damon, Clerk.

Court-house, Town Hall, Jamaica.

Telephone, 189 Jamaica.

Clerk's Office open from 9 a. m. to 4 p. m.

Court held on Mondays, Wednesdays and Fridays at 9 a. m.

BOROUGH OF RICHMOND.

First District—First and Third Wards (Towns of Castleton and Northfield). Court-room, former Village Hall, Lafayette avenue and Second street, New Brighton.

Thomas C. Brown, Justice. Anning S. Prall, Clerk.

Clerk's Office open from 9 a. m. to 4 p. m.

Second District—Second, Fourth and Fifth Wards (Towns of Middletown, Southfield and Westfield). Court-room, former Edgewater Village Hall, Stapleton.

George W. Stake, Justice. Peter Tiernan, Clerk.

Clerk's Office open from 9 a. m. to 4 p. m.

Court opens at 9 a. m. Calendar called 10 a. m. Court continued until close of business. Trial days Mondays, Wednesdays and Fridays.

BOROUGH OF THE BRONX.

OFFICE OF THE PRESIDENT OF THE BOROUGH OF THE BRONX, MUNICIPAL BUILDING, CROTONA PARK, ONE HUNDRED AND SEVENTY-SEVENTH STREET AND THIRD AVENUE.

I HEREBY GIVE NOTICE THAT PETITIONS have been presented to me, and are on file in my office for inspection, for acquiring title to the lands necessary for:

Waterbury avenue (Fifteenth street), from Westchester avenue to Zerega avenue (Avenue A).

Acquiring title to the lands necessary for Newbold avenue (Fourteenth street), from Pugsley avenue (Avenue E) to Zerega avenue (Avenue A).

Acquiring title to the lands necessary for Ellis avenue (Thirteenth street), from Pugsley avenue (Avenue E) to Zerega avenue (Avenue A).

Acquiring title to the lands necessary for Gleason avenue (Twelfth street), from Pugsley avenue (Avenue E) to Zerega avenue (Avenue A).

Acquiring title to the lands necessary for Powell avenue (Eleventh street), from Pugsley avenue (Avenue E) to Zerega avenue (Avenue A).

Acquiring title to Haviland avenue (Tenth street), from Pugsley avenue (Avenue E) to Zerega avenue (Avenue A).

Acquiring title to the lands necessary for Blackrock avenue (Eighth street), from Pugsley avenue (Avenue E) to Havemeyer avenue (Avenue B), and from a point 420 feet west of Zerega avenue (Avenue A) to Westchester creek.

Acquiring title to the lands necessary for Chatterton avenue (Seventh street), from Pugsley avenue (Avenue E) to Westchester creek.

Acquiring title to the lands necessary for Houghton avenue (Fifth street), from Pugsley avenue (Avenue E) to Westchester creek.

Acquiring title to the lands necessary for Quimby avenue (Fourth street), from Pugsley avenue (Avenue E) to Westchester creek.

Acquiring title to the lands necessary for Story avenue (Third street), from Pugsley avenue (Avenue E) to Westchester creek.

Acquiring title to the lands necessary for Olmstead avenue (Avenue D), from Westchester avenue to Lafayette avenue.

Acquiring title to the lands necessary for Turnbull avenue (First street), from Castlehill avenue (Avenue C) to Westchester creek.

Acquiring title to the lands necessary for Pugsley avenue (Avenue E), from Westchester avenue to East river.

Acquiring title to the lands necessary for Olmstead avenue (Avenue D), from Westchester avenue to Lafayette avenue.

Acquiring title to the lands necessary for Havemeyer avenue (Avenue B), from Westchester avenue to Lafayette avenue.

The petitions for the above will be submitted by me to the Local Board having jurisdiction thereof on July 12, 1906, at 9.30 a. m., at the office of the President of the Borough of The Bronx, Municipal Building, Crotona Park, One Hundred and Seventy-seventh street and Third avenue.

Dated JUNE 29, 1906.

LOUIS F. HAFFEN,
President of the Borough of The Bronx.
j30,jy2,9,12

OFFICE OF THE PRESIDENT OF THE BOROUGH OF THE BRONX, MUNICIPAL BUILDING, CROTONA PARK, ONE HUNDRED AND SEVENTY-SEVENTH STREET AND THIRD AVENUE.

I HEREBY GIVE NOTICE THAT PETITIONS have been presented to me, and are on file in my office for inspection, for:

No. 311. Regulating and grading, setting curbstones and flagging sidewalks a space four feet wide, laying crosswalks, building approaches and erecting fences where necessary in Tremont avenue (One Hundred and Seventy-seventh street), from the eastern end of the proceeding now pending on that avenue at the Eastern Boulevard to Fort Schuyler road.

No. 312. Constructing temporary sewer and appurtenances in White Plains road (west side), between East Two Hundred and Eighth street (Elizabeth street) and East Two Hundred and Fifth street (King street).

No. 313. Regulating and grading, setting curbstones and flagging sidewalks a space four feet wide, laying crosswalks, building approaches and erecting fences where necessary in South Oak drive, between Cruger avenue and Bronxwood avenue, and North Oak drive, between Cruger avenue and South Oak drive, and North Chestnut drive, from Barnes avenue to Bronxwood avenue.

No. 314. Regulating and grading, setting curbstones and flagging sidewalks a space four feet wide, laying crosswalks, building approaches and erecting fences where necessary in Rosewood avenue (Locust avenue), between White Plains road and Cruger avenue.

No. 315. Laying out on the map of The City of New York a widening of East Two Hundred and Twenty-fifth street, from the Bronx terrace or Bronx Boulevard to Laconia avenue, from 50 to 100 feet; and an extension of Eastchester road, from Laconia avenue to East Two Hundred and Twenty-fifth street.

No. 316. Acquiring title to the lands necessary for Eastchester road, from East Two Hundred and Twenty-fifth street to Williamsbridge road; and East Two Hundred and Twenty-fifth street, from Bronx Boulevard to Eastchester road, to be acquired in one proceeding, as these streets form one continuous highway or boulevard.

No. 317. Acquiring title to the lands necessary for Seddon street, from Macclay avenue to West Farms road.

No. 318. Acquiring title to the lands necessary for Buck street, from Zerega avenue to Seddon street.

No. 319. Acquiring title to the lands necessary for the widening and extending of Becker avenue (or Two Hundred and Forty-first street), from White Plains road or Boulevard to the centre line of the Bronx river, Wakefield.

No. 320. Regulating and grading, setting curbstones and flagging the sidewalks a space four feet wide, laying crosswalks, building approaches and necessary drains and appurtenances in West Farms road, from the Bronx river to the easterly side of Morris Park avenue, and paving the roadway thereof with granite blocks on a sand foundation.

No. 321. Paving with granite blocks on sand foundation Devoe avenue, between West Farms road and East One Hundred and Eightieth street, and setting curb where necessary.

No. 322. Regulating and grading, setting curbstones and flagging sidewalks a space four feet wide, laying crosswalks, building approaches and erecting fences where necessary in Westchester avenue, from Main street (West Farms road) to the Eastern Boulevard at Pelham Bay Park.

No. 323. Regulating and grading, setting curbstones and flagging sidewalks a space four feet wide, laying crosswalks, building approaches and erecting fences where necessary in Railroad avenue, between Unionport road and Glebe avenue.

The petitions for the above will be submitted by me to the Local Board having jurisdiction thereof on July 12, 1906, at 9.30 a. m., at the office of the President of the Borough of The Bronx, Municipal Building, Crotona Park, One Hundred and Seventy-seventh street and Third avenue.

Dated JUNE 28, 1906.

LOUIS F. HAFFEN,
President of the Borough of The Bronx.
j30,jy2,9,12

OFFICE OF THE PRESIDENT OF THE BOROUGH OF THE BRONX, MUNICIPAL BUILDING, CROTONA PARK, ONE HUNDRED AND SEVENTY-SEVENTH STREET AND THIRD AVENUE.

I HEREBY GIVE NOTICE THAT PETITIONS have been presented to me, and are on file in my office for inspection, for:

No. 324. Acquiring title to the lands necessary for Exterior street, from West One Hundred and Seventy-ninth street to the Fordham Heights Bridge approach, and also public place adjoining Exterior street.

No. 325. Regulating and grading, setting curbstones and flagging sidewalks a space four feet wide, laying crosswalks, building approaches and erecting fences where necessary in Exterior street, from West One Hundred and Seventy-ninth street to the Fordham Heights Bridge approach, also the public place adjoining Exterior street.

No. 326. Paving with iron slag on concrete foundation Clay avenue, from East One Hundred and Sixty-sixth street to Wendover avenue, and setting curb where necessary.

No. 327. Regulating and grading, setting curbstones and flagging sidewalks a space four feet wide, laying crosswalks, building approaches and erecting fences where necessary in Jerome avenue, from Gun Hill road to the City line.

No. 328. Paving with sheet asphalt on a concrete foundation Concord avenue, from One Hundred and Forty-first street to One Hundred and Fifty-second street, and setting curb where necessary.

No. 329. Paving with granite blocks on a sand foundation Tiffany street, between or commencing on Intervale avenue and ending at Westchester avenue, and setting curb where necessary.

No. 330. Constructing sewers and appurtenances in Bryant avenue, between East One Hundred and Seventy-seventh street and Boston road.

No. 331. Laying out on the map of The City of New York a public park bounded by Sedgwick avenue, Lind avenue and West One Hundred and Sixty-fifth street.

The petitions for the above will be submitted by me to the Local Board having jurisdiction thereof on July 12, 1906, at 2 p. m., at the office of the President of the Borough of The Bronx, Municipal Building, Crotona Park, One Hundred and Seventy-seventh street and Third avenue.

Dated JUNE 28, 1906.

LOUIS F. HAFFEN,
President of the Borough of The Bronx.
j30,jy2,9,12

DEPARTMENT OF BRIDGES.

DEPARTMENT OF BRIDGES, NOS. 13 TO 21 PARK ROW, BOROUGH OF MANHATTAN, CITY OF NEW YORK.

SEALED BIDS OR ESTIMATES WILL BE received by the Commissioner of Bridges at the above office until 2 o'clock p. m. on

THURSDAY, JULY 12, 1906.

FOR THE CONSTRUCTION OF A STAIRWAY ON THE BRIDGE OVER THE NEW-TOWN CREEK, FROM MANHATTAN AVENUE IN THE BOROUGH OF BROOKLYN TO VERNON AVENUE IN THE BOROUGH OF QUEENS.

The contractor will be required to begin work within five days of the date of certification of the contract by the Comptroller, and the entire contract shall be completed on or before the expiration of two calendar months.

The amount of security to guarantee the faithful performance of the work will be Five Hundred Dollars (\$500).

No bid will be received or considered which is not accompanied by either a certified check upon a State or National bank of The City of New York, or money to the amount of 5 per cent. of the amount of the bond required for the faithful performance of the contract. Said check or money must not be included in the envelope containing the bid, but must be handed to the official of the department who receives the bid for examination and approval before receiving bid. All such deposits, except that of the successful bidder, will be returned by the Comptroller to the owners within three days after the contract is awarded.

The right is reserved by the Commissioner to reject all bids should he deem it to the interest of the City so to do.

Blank forms, plans and specifications may be obtained at the office of the Department of Bridges.

JAMES W. STEVENSON,
Commissioner of Bridges.

Dated JUNE 26, 1906.

j29,jy12

See General Instructions to Bidders on the last page, last column, of the "City Record."

DEPARTMENT OF BRIDGES, NOS. 13 TO 21 PARK ROW, BOROUGH OF MANHATTAN, CITY OF NEW YORK.

SEALED BIDS OR ESTIMATES WILL BE received by the Commissioner of Bridges at the above office until 2 o'clock p. m. on

MONDAY, JULY 9, 1906,

FOR COMPLETING THE PIERS AND ABUTMENTS AND BUILDING THE ARCHES, DRAW SPANS AND APPROACHES OF PELHAM BRIDGE OVER EASTCHESTER BAY, IN PELHAM BAY PARK, BOROUGH OF THE BRONX.

The contractor will be required to begin work within five days of the date of certification of the contract by the Comptroller, and the entire contract shall be completed on or before the expiration of four hundred consecutive working days.

The amount of security to guarantee the faithful performance of the work will be One Hundred Thousand Dollars (\$100,000.)

No bid will be received or considered which is not accompanied by either a certified check upon a State or National bank of The City of New York, or money to the amount of 5 per cent. of the amount of the bond required for the faithful performance of the contract. Said check or money must not be inclosed in the envelope containing the bid, but must be handed to the official of the department who receives the bid for examination and approval before receiving bid. All such deposits, except that of the successful bidder, will be returned by the Comptroller to the owners within three days after the contract is awarded.

The right is reserved by the Commissioner to reject all bids should he deem it to the interest of the City so to do.

Blank forms, plans and specifications may be obtained at the office of the Department of Bridges.

JAMES W. STEVENSON,

Commissioner of Bridges.

Dated JUNE 20, 1906.

j21,jy9

See General Instructions to Bidders on the last page, last column, of the "City Record."

DEPARTMENT OF STREET CLEANING.

MAIN OFFICE OF THE DEPARTMENT OF STREET CLEANING, ROOM 1421, NOS. 13-21 PARK ROW, BOROUGH OF MANHATTAN, THE CITY OF NEW YORK.

SEALED BIDS OR ESTIMATES WILL BE received by the Commissioner of Street Cleaning at the above office until 12 o'clock m. on

THURSDAY, JULY 12, 1906,

Boroughs of Manhattan, The Bronx and Brooklyn.

CONTRACTS FOR FURNISHING AND DELIVERING:

1. Miscellaneous hardware.
2. Wheelwright's supplies.
3. Harness-maker's supplies.
4. Stoves and stove supplies.
5. Hose fittings.
6. Parts for sweeping machines.
7. Pure Manila rope.
8. Second-hand burlap bags.
9. Lumber.

constituting nine (9) classes. The time for the delivery of the above articles, materials and supplies and the performance of the contracts is by or before September 1, 1906, excepting as to Class 6, parts for sweeping machines, which will be required to be furnished within three (3) calendar months.

The amount of security required is fifty per cent. (50%) of the amount of the bid or estimate.

The bidder will state the price of each item or article contained in the specifications or schedules herein contained or hereto annexed, per pound, per hundred pounds, ton, dozen, gallon, yard or other unit of measure, by which the bids will be tested. The extensions must be made and footed up, as the bids will be read from the total for each of the above nine classes and awards made to the lowest bidder on each class.

Delivery will be required to be made at the time and in the manner and in such quantities as may be directed.

Blank forms and further information may be obtained at the office of the Department of Street Cleaning, the Borough of Manhattan, Nos. 13-21 Park row.

F. M. GIBSON,

Deputy and Acting

Commissioner of Street Cleaning.

Dated JUNE 28, 1906.

j30,jy12

See General Instructions to Bidders on the last page, last column, of the "City Record."

MAIN OFFICE OF THE DEPARTMENT OF STREET CLEANING, ROOM 1421, NOS. 13-21 PARK ROW, BOROUGH OF MANHATTAN, THE CITY OF NEW YORK.

SEALED BIDS OR ESTIMATES WILL BE received by the Commissioner of Street Cleaning at the above office until 12 o'clock m. on

TUESDAY, JULY 3, 1906,

Boroughs of Manhattan and The Bronx.

CONTRACT FOR FURNISHING AND DELIVERING ICE.

The time for the delivery of the articles, materials and supplies and the performance of the contract is by or before October 1, 1906.

The amount of security required is fifty per cent. (50%) of the amount of the bid or estimate.

The bidder will state the price per hundred pounds, by which the bids will be tested. The extensions must be made and footed up, as the bids will be read from the total and awards made to the lowest bidder.

Delivery will be required to be made at the time and in the manner and in such quantities as may be directed.

Blank forms and further information may be obtained at the office of the Department of Street Cleaning, the Borough of Manhattan, Nos. 13-21 Park row.

JOHN McG. WOODBURY,

Commissioner of Street Cleaning.

Dated JUNE 19, 1906.

j20,jy3

See General Instructions to Bidders on the last page, last column, of the "City Record."

MAIN OFFICE OF THE DEPARTMENT OF STREET CLEANING, ROOM 1421, NOS. 13-21 PARK ROW, BOROUGH OF MANHATTAN, THE CITY OF NEW YORK.

SEALED BIDS OR ESTIMATES WILL BE received by the Commissioner of Street Cleaning at the above office until 12 o'clock m. on

TUESDAY, JULY 3, 1906,

Borough of Brooklyn.

CONTRACT FOR FURNISHING AND DELIVERING ICE.

The time for the delivery of the articles, materials and supplies and the performance of the contract is by or before October 1, 1906.

The amount of security required is fifty per cent. (50%) of the amount of the bid or estimate.

The bidder will state the price per hundred pounds, by which the bids will be tested. The extensions must be made and footed up, as the bids will be read from the total and awards made to the lowest bidder.

Delivery will be required to be made at the time and in the manner and in such quantities as may be directed.

Blank forms and further information may be obtained at the office of the Department of Street Cleaning, the Borough of Manhattan, Nos. 13-21 Park row.

JOHN McG. WOODBURY,

Commissioner of Street Cleaning.

Dated JUNE 19, 1906.

j20,jy3

See General Instructions to Bidders on the last page, last column, of the "City Record."

ASHES, ETC., FOR FILLING IN LANDS.

PERSONS HAVING LANDS OR PLACES in the vicinity of New York Bay to fill in can procure material for that purpose—ashes, street sweepings, etc., collected by the Department of Street Cleaning—free of charge by applying to the Commissioner of Street Cleaning, Nos. 13 to 21 Park row, Borough of Manhattan.

JOHN McGAW WOODBURY,

Commissioner of Street Cleaning.

FIRE DEPARTMENT.

FIRE DEPARTMENT, CITY OF NEW YORK, BOROUGHS OF BROOKLYN AND QUEENS, NOS. 365 AND 367 JAY STREET, BROOKLYN, JUNE 30, 1906.

WILLIAM H. SMITH, AUCTIONEER, on behalf of the Fire Department, City of New York, Boroughs of Brooklyn and Queens, will offer for sale, at public auction, to the highest bidder, for cash, at the Hospital and Training Stables, St. Edwards and Bolivar streets, Borough of Brooklyn, on Friday, July 13, 1906, at 1 o'clock p. m., the following ten horses no longer fit for service in the department and known as Nos. 213, 289, 409, 441, 514, 515, 814, 1,539, 1,571 and 1,590.

JOHN H. O'BRIEN,

Fire Commissioner.

j30,jy13

HEADQUARTERS FIRE DEPARTMENT, CITY OF NEW YORK, NOS. 157 AND 159 EAST SIXTY-SEVENTH STREET, BOROUGH OF MANHATTAN, NEW YORK, JUNE 27, 1906.

SEBASTIAN, AUCTIONEER, ON BEHALF of the Fire Department, City of New York, Boroughs of Manhattan and The Bronx, will offer for sale at public auction, to the highest bidder for cash, at the Hospital and Training Stables, Nos. 133 and 135 West Ninety-ninth street, Borough of Manhattan, on

TUESDAY, JULY 10, 1906,

at 12 o'clock noon, the following eleven horses, no longer fit for service in the Department, and known as Nos. 838, 918, 935, 1059, 1104, 1242, 1298, 1345, 1352, 1440 and 1492.

JOHN H. O'BRIEN,

Fire Commissioner.

j27,jy10

ARMORY COMMISSIONERS.

ARMORY BOARD, STEWART BUILDING, No. 280 BROADWAY.

SEALED BIDS OR ESTIMATES WILL BE received at the office of the Mayor, Chairman of the Armory Board, in The City of New York, until 2 p. m.,

THURSDAY, JULY 12, 1906,

FOR FURNISHING COAL, HARDWARE, PAINTS, STEAM FITTINGS, HOUSEHOLD AND MISCELLANEOUS ARTICLES IN CONFORMITY WITH THE FOLLOWING SPECIFICATIONS:

CLASS "A."

SEVENTH REGIMENT.

Sixty-seventh Street and Park Avenue, Manhattan.

1. 26 Fire Extinguishers, "Keystone," or equal.
2. 2 24-inch Bissell Carpet Sweepers, or equal.
3. 2 cases Toilet Paper, 3,000 sheets to roll, best quality.
4. 2 barrels Frank's Disinfectant, or equal.
5. 2 barrels Best Turpentine.
6. 1 barrel Linseed Oil.
7. 1/2 barrel Wood Alcohol.
8. 4 6-pound cans Devco & Reynolds Floor Wax, or equal.
9. 1 dozen long-handle Whisk Brooms.
10. 4 Wicker Waste Baskets.
11. 1 dozen galvanized iron Ash Cans.
12. 1 dozen galvanized iron Pails, 12 quarts.
13. 1 dozen Dust Pans, with steel edges.
14. 1 dozen Dust Pan Brushes.
15. 2 dozen Corn Brooms.
16. 2 dozen Hair Floor Brooms, 36 inches wide.
17. 2 dozen Hair Floor Brooms, 18 inches wide.
18. 2 dozen Sink Brooms.
19. 6 dozen Mops, 18 inches long, with handles.
20. 1 dozen Mop Wringers.
21. 1 dozen triangular Floor Scrubbing Brushes, with handles.
22. 1 dozen Scrubbing Brushes.
23. 1 dozen ostrich Feather Dusters, 80 feathers, each 22 inches long.
24. 5 boxes Colgate's, or equal, White Soap, 72 cakes to box.
25. 5 boxes Babbitt's, or equal, Best Brown Soap, 1-pound cakes.
26. 2 boxes Bon Ami.
27. 2 boxes Silcon.
28. 3 boxes Sapollo.
29. 1 barrel Washing Soda.
30. 1 barrel Columbia Oil Soap, or equal (powder).
31. 4 6-pound Sponges, free from stone and sand.
32. 3 dozen Chamois Skins.
33. 4 bolts Canton Flannel, medium weight.
34. 4 bolts Cheese Cloth.
35. 6 dozen Torch Wicks.
36. 1 gross Grady's, or equal, Liquid Polish, pint tins.
37. 100 Stair Cloths.
38. 1 10-inch Face Plate, to be fitted to lathe.

39. 1 10-inch Independent and Universal Chuck, to be fitted to lathe.
40. 5 Dogs for lathe, sizes required, 12 assorted lathe tools, 1/4 by 1/4 steel, 6 inches long.
41. 1 bale of Best White Waste.
42. 2 kegs of Atlantic White Lead, powder form.
43. 2 kegs of Atlantic Red Lead, powder form.
44. 4 1-pound Spools of Palmetto Packing, 1/4 inch thick.
45. 1 square yard Jenkins Bros.' Usadurian Wire Insertion 1-6 inch Sheet Packing.
46. 1 square yard Rainbow Packing, 1/4-inch.
47. 1 quire each of No. 1 and No. 0 Emery cloth.
48. 6 balls of Lamp Wicks.
49. 10 gallons Asphaltum Varnish.
50. 2 gallons Black Japan Varnish.
51. 1 pair 10-inch Tinsmith's Shears.
52. 2 Kalsomine Brushes, best quality, 10 and 24 inches.
53. 2 100-pound kegs of Kalsomine.
54. 1 dozen Vetter Parallel Current Taps.
55. 1 pound Powdered Aluminum.
56. 1-pound can of Smooth On, or equal.
57. 1 1/2-pound can of Gold Bronze, best quality.
58. 500 feet 3-amp. Flexible Cord.
59. 12 Hubbel Attachment Plugs.
60. 6 3-inch Wire Boiler Tube Brushes.
61. 2 cold iron Chisels, with handles.

CLASS "B."

EIGHTH REGIMENT.

Sixty-eighth Street and Park Avenue, Manhattan.

62. 10 gallons Three in One Oil.
63. 10 gallons Gun Oil, R. J. Browne's, or equal.
64. 3 dozen pots, Carter's Paste, or equal, "Ideal Jars."
65. 2 small brass Oil Cans.
66. 2 small Screw Drivers.
67. 1 6-inch Stillson Wrench.
68. 1 18-inch Stillson Wrench.
69. 1 6-inch Monkey Wrench.
70. 1 4-inch Gas Pliers.
71. 2 6-inch Gas Pliers.
72. 1 1/2-inch Boltsmaker's (S) Wrench.
73. 1 set Engineer's Oilers.
74. 1 dozen small wooden Mallets.
75. 3 Cape Chisels.
76. 1 dozen Hack Saw Blades, 8 1/4 inches long.
77. 10 gallons Maroon Japan, No. 1, in 1-gallon cans.
78. 5 gallons Aluminum Bronze.
79. 10 gallons Black Varnish.
80. 1 bale Engineer's Waste.
81. 5 gallons Porcelain Enamel Paint, white.
82. 15 gallons White Paint.
83. 2 gallons Bronze Liquid.
84. 1 gross Rifle Brushes, Cal. 45 steel.
85. 5 gross Rifle Brushes, Cal. 32 steel.
86. 500 yards Cheese Cloth.
87. 500 yards Canton Flannel.
88. 300 white Target Boards.
89. 4 Storm Flags, government (national, of bunting, 8-foot fly).
90. 1 dozen 1-pound Paint Brushes.
91. 3 dozen Cleaning Rods.
92. 1 dozen Wall Brushes.
93. 1 dozen Sash Tools.
94. 1 dozen Whitewash Brushes.
95. 3 dozen Scrub Brushes.
96. 6 dozen Thread Mops.
97. 3 dozen galvanized iron Pails, 12-quart.
98. 1/2 dozen Gas Lighters, 6 feet.
99. 3 rolls of Wrapping Paper, 36-inch.
100. 1 Paper Holder and Cutter, 36-inch.
101. 25 pounds Assorted Twine.
102. 100 yards Linen Roller Toweling.
103. 3 cases Toilet Paper, 100 sheets to roll.
104. 6 bundles of Scrub Cloths, "Union Mills."
105. 5 gallons Brilliant Polish.
106. 3 cases Gold Dust Powder, or equal.
107. 1 gross Toilet Soap.
108. 2 boxes Sapollo.
109. 1 barrel Rock Salt.
110. 1 dozen Mop Handles, long.
111. 2 barrels Buffalo Moth Exterminator.
112. 1 kip Chamois Skins.
113. 1 dozen Floor Brushes, 36-inch.
114. 2 dozen Dust Brushes.
115. 1 dozen Feather Dusters, 20-inch.
116. 1 dozen Feather Dusters, 10-inch.
117. 2 boxes Babbitt's Soap.

CLASS "C."

NINTH REGIMENT.

125 West Fourteenth Street, Manhattan.

118. 12 Scotch Gauge Glass, 12 by 7/8 inches.
119. 24 Gauge Glass Gaskets, 7/8 inch.
120. 2 Hard Jenkin's Pump Valves, 3 1/2 inches.
121. 6 Iron Ash Cans.
122. 2 dozen Hack Saw Blades, 12 inches long.
123. 1 dozen Monash Air Valves.
124. 1 dozen 1/2 round Assorted Files, 6-inch fine.
125. 1 dozen 1/2 round Assorted Files, 10-inch regular.
126. 100 pounds Best White Cotton Waste.
127. 1 package Belt Lacings, 1/4 inch.
128. 1 sheet Rainbow Packing, 1-16 inch.
129. 10 gallons Cylinder Oil.
130. 10 gallons Machinery Oil.
131. 6 Machinist's Oilers, medium size.
132. 2 cans Smooth-On-Compound, or equal, 10 pounds each, Nos. 1 and 2.
133. 150 yards Cheese Cloth.
134. 150 yards Canton Flannel.
135. 2 dozen Corn Brooms.
136. 1 dozen Iron Cuspidors.
137. 1 dozen Rubber Mats for Cuspidors.
138. 1 dozen Hair Brooms, 16-inch.
139. 1 dozen Scrub Brushes.
140. 1 dozen White Wash Brushes.
141. 1 dozen Dust Pans.
142. 2 dozen balls of heavy Twine.
143. 2 dozen balls of medium Twine.
144. 2 dozen balls of light Twine.
145. 4 dozen Brass Wire Brushes, 30 Cal.
146. 2 barrels Washington Soda.
147. 1 case Metal Polish, "Elk" or equal.
148. 6 boxes Toilet Paper, "Hanover," or equal.
149. 1 roll Wrapping Paper, 24-inch.
150. 1 roll Wrapping Paper, 36-inch.
151. 1 gross Wax Tapers.
152. 6 brass Yale Locks.
153. 2 fancy Coco Door Mats, 5 feet 7 inches by 2 feet 2 inches.
154. 2 dozen Twine Mops.
155. 5 gallons Crockett's Spar Varnish, or equal.
156. 3 gallons Bronze Liquid.
157. 10 gallons Turpentine.
158. 10 gallons Boiled Linseed Oil.
159. 3 gallons Perfection Gun Oil, or equal.
160. 25 pounds Atlantic White Lead.
161. 25 pounds Dry Red Lead.
162. 10 pounds Gold Bronze, dry.
163. 1 barrel Crude Oil.
164. 1 barrel Wax Floor Oil.
165. 2 barrels Naphtha-Camphor (moth powder).
166. 1 dozen Rolls Electric Tape, 1/4-inch.
167. 2 spools Bell Wire No. 18.
168. 50 yards No. 14 B. & S Gauge Insulated Wire.

169. 150 yards No. 16 B. & S. Gauge Insulated Wire.
170. 150 yards No. 18 B. & S. Gauge Insulated Wire.
171. 75 Edison Key Sockets.
172. 24 Roche Dry Cell Batteries.
173. 2 Blount Door Checks.

Class "D."

TWELFTH REGIMENT.

Sixty-second Street and Columbus Avenue, Manhattan.

174. 1 Double Block and Fall and 300 feet Rope, best hemp, 1-inch.
175. 125 Camp Chairs, carpet seats.
176. 2 Step Ladders, one 6-foot and one 8-foot.
177. 20 pounds Gum Camphor.
178. 600 pounds Moth and Buffalo Moth Exterminator, or equal.
179. 1/2 dozen Mop Pails, wood, best quality.
180. 3 rolls Manila Wrapping Paper, 30-inch.
181. 1 barrel Floor Oil, "Alpine," or equal.
182. 5 gross Screw Eyes, assorted sizes.
183. 400 pounds Rock Salt, ground.
184. 2 barrels Sal Soda.
185. 1,000 Wax Tapers, best quality.
186. 3 dozen balls of Twine, flax, assorted.
187. 2 Hotel Truck Platforms.
188. 2 Steel Boiler Tube Brushes, 3-inch.
189. 1 gross Safety Matches, "Vulcan" or equal.
190. 1/2 dozen Scotch Gauge Glasses, length 15 inches, diameter 1/2 inch.
191. 2 dozen Fuse Plugs.
192. 1 Coe's Wrench, 6-inch.
193. 1 Coe's Wrench, 8-inch.
194. 1 dozen Sink Plugs, 1-inch.
195. 100 feet Brass Safety Chain, No. 1.
196. 20 gallons Shellac, best quality.
197. 2 sets Intersecting Stencils and Figures, one 2 1/2-inch and one 3-inch.
198. 1 steel Tape Measure, 100-feet.
199. 10 gallons Aluminum, best quality.
200. 3 dozen Porcelain Cuspidors, removable top, 10-inch.
201. 10 gallons Vermilion Paint.
202. 10 gallons Green Paint.
203. 10 gallons Blue Paint.
204. 10 gallons Amber Paint.
205. 1 black Corrugated Rubber Mat, 28 feet by 6 feet, 1/4-inch thick.
206. 1 gross Colgate's or equal Glycerine Soap.
207. 2 dozen Instantaneous Fire Extinguishers, or equal.

CLASS "E."

TWENTY-SECOND REGIMENT.

68th Street & Broadway, Manhattan.

208. 25 lbs. Gold Bronze, best.
209. 10 cases of Soap for Granulators.
210. 3 boxes Castile Soap.
211. 12 cases Toilet Paper, "Tiger" or equal.
212. 1 gross Thumb Tacks.
213. 200 lbs. Cotton Waste, best quality.
214. 2 doz. Gal. Iron Pails, 4 gals.
215. 3 doz. Paint Brushes, assorted.
216. 3 doz. Ostrich Feather Dusters, 22-inch.
217. 1 bbl. Floor Dressing, "Alpine," or equal.
218. 3 No. 1 Rattan Store Baskets on wheels.
219. 1 25-inch Grind Stone, with shield and water bucket.
220. 100 yds. best Linen Toweling.
221. 6 doz. Face Towels.
222. 1 gross Pear's Soap, or equal.
223. 25 lbs. Beeswax.
224. 1 gross Floor Mops, linen, best quality.
225. 2 doz. Mop Handles.
226. 2 bbls. Disinfectant, "Frank's," or equal.
227. 1 doz. gross Safety Matches, "Vulcan" or equal.
228. 1 doz. Gas Torches.
229. 1 bbl. Concrete Paint.
230. 3 Carpet Sweepers.
231. 20 gals. Neatsfoot Oil.
232. 20 gals. Cylinder Oil.
233. 25 gals. Cosmoline Oil.
234. 25 gals. Ammonia.
235. 1 bbl. Kerosene.
236. 3 gross Formaldehyde Fumigators, or equal.
237. 25 gals. assorted Paints.
238. 1 gross Three-in-One Oil.
239. 1 gross Scrub Cloths.
240. 2 doz. Corn Brooms.
241. 1 Wrigley Pipe Cleaner.
242. 1 doz. Whisk Brooms.
243. 2 bbls. Clark's Cold Water Paint.
244. 1 bbl. Turpentine.
245. 5 gals. of Lard Oil for pump.
246. 400 ft. best Rubber Hose, 1-inch.
247. 5 gals. Aluminum Paint.
248. 3 Bolts Canton Flannel.

CLASS "F."

SIXTY-NINTH REGIMENT.

Seventh Street & Third Avenue, Manhattan.

249. 600 lbs. Cotton Waste.
250. 50 yds. Canton Flannel.
251. 300 yds. Cheese Cloth.
252. 5 doz. Wire Cleaning Brushes, cal. 30.
253. 20 gals. Three-in-One Oil.
254. 20 gals. Sperm Oil.
255. 250 ft. Rubber Hose, 4 ply, 1 1/4-inch nozzle; connections and reel for same.
256. 2 doz. large Hair Brushes, 18-inch, with handles.
257. 1 doz. Hair Floor Brushes, 36 inches long.
258. 2 doz. Corn Brooms.
259. 1000 Wax Tapers, best quality.
260. 3 doz. Chamois Skins.
261. 2 doz. cans of Brilliantine.
262. 2 doz. Ostrich Feather Dusters, 20-inch, 80 feathers each.
263. 1/2 doz. Handles, 6 inches long, for above.
264. 1 doz. Scrubbing Brushes, with handles.
265. 150 yds. roller Toweling, best quality.
266. 3 cases of Toilet Paper, "Hanover" or equal.
267. 2 doz. Dust Brushes.
268. 2 doz. Whisk Brooms.
269. 2 doz. Dust Pans, 18-inch, steel edge.
270. 1 doz. iron Scuttles.
271. 3 boxes Sapollo.
272. 2 boxes Babbitt's Soap, or equal.
273. 2 cases Soap Powder, "Gibson's," or equal.
274. 3 Step Ladders, one 8-foot, one 12-foot, and one 18-foot.
275. 600 ft. Manila Rope, 1-inch, and block for same.
276. 1 doz. Street Brooms, with scrapers attached.
277. 3 Bissell Carpet Sweepers, extra large.
278. 6 doz. Scrub Cloths, "Union Mills," or equal.
279. 2 doz. gal. iron Water Pails, 12 qts.
280. 1 Handy Truck with rubber tires.
281. 1 doz. Rubber Floor Scrapers, with handles, 18-inch.
282. 5 gals. Neatsfoot Oil.
283. 6 doz. qt. bottles of Ammonia.
284. 1 doz. Curled Hair Brushes, solid back.
285. 2 pairs Rubber Gloves, reinforced.
286. 1 doz. Yacht Mops.
287. 2 doz. iron Snow Shovels, No. 2.
288. 1/2 doz. Coal Scoops.
289. 1 doz. Ice Choppers.
290. 1 Machine Vise.
291. 1 Axe, large.

292. 1 box Dixon's Graphite.
293. 40 gals. Benzine.
294. 10 gals. Signal Oil.
295. 10 gals. Hard Oil Finish, Berry Bros. or equal.
296. 10 gals. Lubricating Oil.
297. 1 doz. rolls White Insulating Tape.
298. 1 doz. balls Lamp Wick.
299. 1/2 doz. North Star Ash Cans or equal.
300. 1 iron Wheelbarrow.
301. 1 Engineer's Oiling Set, brass (6 pieces.)
302. 10 lbs. Rainbow Packing, 1/4-inch thick.
303. 1 Steam Tube Blower, 3/4-inch tube.
304. 2 qts. Denoes' Indelible Ink, or equal.
305. 2 qts. Coach Black.
306. 2 qts. Dryers.
307. 4 gals. Turpentine.
308. 2 Ink Rollers.
309. 6 Brushes.
310. 20 gals. Paint, to be selected.

CLASS "G."

SEVENTY-FIRST REGIMENT.

Thirty-fourth Street and Park Avenue, Manhattan.

- Line No.
311. 5 Gallons Alcohol, 95 per cent.
312. 2 gross Wire Cleaning Brushes, Cal. 30.
313. 2 dozen Whisk Brooms.
314. 1/2 dozen Scoop Shovels.
315. 2 dozen Cleaning Rods.
316. 10 gallons Cleaning Fluid, Eimer & Amend, or equal.
317. 150 pounds White Lead, Atlantic.
318. 25 gallons Raw Linseed Oil.
319. 10 gallons Turpentine.
320. 1 keg Wire Nails, 6d.
321. 100 yards Picture Wire.
322. 5 gross of Screws, 5-inch to 1 1/4-inch.
323. 5 gallons Liquid Glue, 1-gallon cans.
324. 50 gallons Kerosene Oil, 5-gallon cans.
325. 25 pounds Vaseline.
326. 1 dozen Bristle Brushes for drill floor.
327. 2 barrels Alpine Oil, or equal.
328. 12 gross Safety Matches, "Vulcan," or equal.
329. 4 cases Sapolio.
330. 4 cases Bon-Ami.
331. 300 yards Cheese Cloth.
332. 4 dozen Sponges.
333. 1 gross Boxes Wax Tapers.
334. 4 boxes Potash.
335. 2 cases Babbitt's Family Soap.
336. 4 dozen Files, A. Glardon & Co., or equal.
337. 1 set Die Sinker's Files, A. Glardon & Co., or equal.
338. 1 dozen Equalizing Files, A. Glardon & Co., or equal.
339. 1 set Lathe Tools.
340. 1 Boring and Threading Tool.
341. 1 Centre Gauge.
342. 1 Card's Improved Screw Plate.
343. 1 Diamond Tweezers.
344. 1 Straight Tweezers.
345. 2 Bent Tweezers.
346. 1 dozen Arkansas Files.
347. 3 Guage Stones.
348. 1 Stanley Plumb and Level.
349. 2 Calipers.
350. 25 Gross Tacks.
351. 2 dozen Cans Gresolvant, or equal.
352. 200 yards Canton Flannel.
353. 2 gallons Sperm Oil.
354. 10 gallons Machine Oil.
355. 10 boxes Hand Sapolio.
356. 1 gross of Pear's Soap, or equal.
357. 3 Polished Gas Lighters.
358. 6 dozen Balls Wrapping Twine.
359. 5 Rolls Wrapping Paper, 30 inches.
360. 5 Rolls Wrapping Paper, 15 inches.
361. 5 gallons Manyuse Oil, or equal.
362. 3 dozen Corn Brooms.
363. 2 dozen Water Buckets, 12 qt. gal. iron.
364. 2 dozen Dust Pans.
365. 300 pounds Flake Camphor.
366. 300 feet Rubber Hose.
367. 1 Hose Reel, iron, for above.
368. 5 gross Ivory Toilet Soap.
369. 1 dozen Saw Files.
370. 1 gross Fels Naphtha, or equal.
371. 1/2 dozen Carpenter's Hammers.
372. 1/2 dozen Screw Drivers.
373. 5 bags of Sawdust.
374. 1/2 dozen Axes.
375. 1 dozen Axe Handles.
376. 1/2 dozen Shovels, "D" Handles.
377. 1/2 dozen Shovels, "D" Handles.
378. 1 dozen Lanterns "Dietz Victor."

CLASS "H."

SQUADRON "A."

94th Street and Madison Avenue, Manhattan.

- Line No.
378. 12 dozen Wooden Hay Forks.
379. 8 Fire Extinguishers, "Keystone," or equal.
380. 6 dozen Gall. Iron Pails, 12-quart.
381. 1 barrel Columbia Oil Soap, or equal.
382. 3 dozen Wire Cleaning Brushes, Cal. 38.
383. 3 dozen Wire Cleaning Brushes, Cal. 30.
384. 6 dozen Wire Cleaning Brushes, Cal. 45.
385. 12 dozen Bath Towels.
386. 12 dozen Face Towels.
387. 4 dozen Horse Brushes.
388. 4 dozen Curry Combs.
389. 12 dozen Dandy Brushes, for mains and tails.
390. 2 dozen Stable Brooms.
391. 3 dozen Corn Brooms.
392. 3 barrels Disinfectant "Carbolozone," or equal, sample at Armory Board Office.
393. 400 pounds Buffalo Moth Exterminator, or equal.
394. 1 bale of Waste.
395. 1 barrel Kerosene Oil.
396. 5 gallons Yale Metal Polish, black, or equal.
397. 5 gallons Grain Alcohol.
398. 2 gross Safety Matches, "Vulcan."
399. 2 gross Wax Tapers.
400. 4 boxes Toilet Paper, "Hanover," or equal.
401. 2 boxes Ivory Soap, large cakes.
402. 200 pounds Sal-Soda.
403. 3 dozen Mop Heads.
404. 20 pounds Miller's Harness Soap, or equal.
405. 5 gallons Miller's Harness Dressing, or equal.
406. 200 yards Canton Flannel.
407. 200 yards Cheese Cloth.
408. 5 dozen Tins of Proppert's Saddle Soap, or equal.
409. 1/2 dozen Gaskets for broilers.
410. 1 dozen Feather Dusters.
411. 2 dozen Chamois Skins.
412. 1/2 gross Colgate's "Glycerine" Soap.
413. 50 pounds Sonneborn's Anti Pitting Smokeless Powder Salve.
414. 5 gallons Gun Oil.
415. 5 gallons Motor Oil.
416. 20 gallons Hoof Oil.
417. 5 gallons Gas Engine Oil.
418. 5 gallons Harness Oil Paste.
419. 25 pounds Yellow Paraffine Wax.
420. 1 1/4-inch jaw Blacksmith's Vise.
421. 2 barrels of Herkilaite Powdered Disinfectant, or equal.
422. 3 American Flags, 8 feet by 12 feet.
423. 1 dozen Lanterns "Dietz Victor," 4 with red globes.
424. 2 barrels Cold Water Paint.
425. 6 large Kalsomine Brushes.
426. 1 gallon Aluminum Paint.

CLASS "I."

FIRST BATTERY.

No. 50 West Sixty-sixth Street, Manhattan.

- Line No.
427. 50 yards Roller Toweling.
428. 100 yards Canton Flannel.
429. 100 yards Cheese Cloth.
430. 100 yards Unbleached Muslin 8-4 wide.
431. 3 dozen Face Towels.
432. 2 dozen Scrubbing Brushes.
433. 2 dozen Whisk Brooms.
434. 1 dozen Corn Brooms.
435. 1 dozen Feather Dusters.
436. 1 dozen Dust Pans.
437. 1 dozen Chamois Skins.
438. 2 dozen Cotton Mops.
439. 3 dozen Scrub Cloths.
440. 1 dozen Curry Combs, solid back.
441. 1 dozen Dandy Brushes.
442. 4 dozen Cakes of Toilet Soap.
443. 1 dozen Paint Brushes, assorted.
444. 1 dozen Sash Tools, assorted.
445. 1 dozen Nail Brushes, "Tampico."
446. 1 dozen Fibre Water Pails, 14-quart.
447. 1/2 dozen Manure Cans, without cover.
448. 1/2 dozen Ash Cans.
449. 1/2 dozen cans of Albany Grease.
450. 3 boxes Babbitt's Soap.
451. 5 gross Safety Matches, "Vulcan."
452. 3 gross Toilet Paper.
453. 3 barrels Disinfectant.
454. 1/2 barrel Columbia Harness Soap, or equal.
455. 10 gallons Brilliant Metal Polish, or equal.
456. 10 gallons Miller's Harness Dressing.
457. 10 gallons Turpentine.
458. 20 gallons Rustless Gun Oil "Sonneborn's," or equal.
459. 10 gallons Ammonia.
460. 5 gallons Grain Alcohol.
461. 20 gallons Machine Oil, "Paragon Machine," or equal.
462. 20 gallons Cylinder Oil, "Paragon Machine," or equal.
463. 50 Lubricating Candles, 3/4-inch.
464. 50 Lubricating Candles, 3/4-inch.
465. 300 pounds Washing Soda.
466. 10 pounds Sponges.
467. 100 pounds Cotton Waste.
468. 20 pounds Vaseline.
469. 3 rolls Wrapping Paper, 30 inches.
470. 50 pounds Castile Soap, large bars, red.
471. 300 pounds Buffalo Moth Exterminator, or equal.
472. 10 pounds Grady's Metal Polish, or equal.
473. 100 feet Raw Hide Lace, 3/4 inches wide, 6 foot lengths.
474. 1 Stock with Dies No. 1 1/2.
475. 1 Stock with Dies No. 2.
476. 1 Sounders pipe cutter.
477. 1 Sounders pipe cutter, No. 2.
478. 1 Robbins Chain Tongs, No. 3.
479. 2 Hand Trucks.
480. 3 Hatchets, handled.
481. 3 Axes, handled.
482. 3 Sprinkling Cans, gal. iron.
483. 100 pounds Atlantic White Lead.
484. 5 gallons Asphaltum.
485. 2 Step Ladders, 6 feet.
486. 2 Step Ladders, 8 feet.
487. 200 feet Rubber Hose, 1 1/4-inch, 4-ply, with patent nozzle.
488. 1 Reel for same.
489. 4 Door Springs, Yale & Towne No. 5.
490. 100 Edison Electric Lamps, 16 candle power.
491. 24 Spruce Board, dress on two sides, 13 feet long, 9 inches wide, 1 1/2 inches thick.

CLASS "J."

SECOND BATTERY.

One Hundred and Seventy-seventh Street and Bathgate Avenue, The Bronx.

- Line No.
493. 2 American Flags, 8 feet by 12 feet.
494. 2 American Flags, 6 feet by 9 feet.
495. 2 American Flags, 4 feet by 6 feet.
496. 1 dozen Feather Dusters.
497. 2 dozen Mop Heads, linen thread.
498. 3 Mop Wringers, wood rollers.
499. 1 dozen Mop Handles, long.
500. 2 dozen Corn Brooms.
501. 1 dozen Dust Pans.
502. 1 dozen Galvanized Iron Water Pails, 12 quarts.
503. 1 dozen Fibre Water Pails, 12 quarts.
504. 4 Dustless Hair Floor Brooms, with handles.
505. 1 dozen Dust Brushes.
506. 1/2 dozen Clothes Brushes.
507. 1 dozen Scrub Brushes.
508. 1/2 dozen Polishing Brushes.
509. 1/2 dozen Hair Bristle Brushes.
510. 1/2 dozen Dressing Combs, hair.
511. 1/2 dozen Whitewash Brushes.
512. 1/2 dozen Paint Brushes, assorted.
513. 1/2 dozen Horse Brushes.
514. 1/2 dozen Mane Brushes.
515. 2 dozen Scrub Cloths.
516. 1/2 dozen Cleaning Rods and Brushes for
517. 1 dozen Whisk Brooms.
518. 1/2 dozen Street Brooms.
519. 1 dozen Curry Combs.
520. 1 dozen Chamois Skins.
521. 1/2 dozen Coal Hods.
522. 1/2 dozen Hoes, large.
523. 1 dozen Files, assorted.
524. 1 Wagon Jack "Sampson."
525. 2 pieces Unbleached Muslin, 2 yards wide.
526. 50 yards Toweling.
527. 3 cases Toilet Paper.
528. 1 quire Emory Cloth, No. 0.
529. 1 quire Crocas Cloth.
530. 1 gross packages Wax Tapers.
531. 1 gross Matches.
532. 1 gross Glycerine Soap.
533. 2 gross Babbitt's Soap.
534. 1 case of Sapolio.
535. 5 pounds Sponges.
536. 2 rolls Wrapping Paper, 30 inches.
537. 50 pounds Cotton Waste.
538. 5 pounds Twine, assorted.
539. 25 pounds Axle Grease.
540. 10 pounds Vaseline.
541. 100 pounds Atlantic White Lead.
542. 10 pounds Castile Soap.
543. 10 pounds Miller's Harness Soap.
544. 10 pounds Crown Soap.
545. 50 feet Manila Rope, 3/4 inch.
546. 50 feet Manila Rope, 1/2 inch.
547. 5 gallons Collan Oil, or equal.
548. 10 gallons Neatfoot Oil.
549. 10 gallons Sperm Oil, M. S. XXX Paragon, or equal.
550. 5 gallons Linseed Oil.
551. 5 gallons Turpentine.
552. 5 gallons Black Varnish.
553. 1 gallon Finishing Varnish.
554. 2 gallons Alcohol.
555. 5 gallons Shellac.
556. 1/2 gallon Castor Oil.
557. 5 gallons Metal Polish.
558. 3 gallons Witch Hazel.
559. 1 barrel Kerosene.
560. 1/2 barrel Columbia Oil Soap, or equal.
561. 6 Lanterns, with reflectors.
562. 150 feet Garden Hose, 4 ply, with coupling and nozzle.
563. 3 Waste Paper Baskets.
564. 1 Harness Punch, revolving, 6 tubes.
565. 1 pair Cutting Pliers, 8 inches.

566. 100 pounds Buffalo Moth Exterminator, or equal.
567. 1 Stillson Wrench, 14 inches.
568. 2 Straight Rung Ladders, one 16 feet and one 18 feet.
569. 100 Folding Chairs.
570. 1 Fairbanks Platform Scale.

CLASS "K."

FIRST COMPANY SIGNAL CORPS.

Thirty-fourth Street and Park Avenue, Manhattan.

- Line No.
571. 50 pounds Cotton Waste, white.
572. 10 pounds Wrapping Cord, assorted sizes.
573. 25 Dry Batteries, "Columbia" or equal.
574. 2 boxes Pears Glycerine Soap, scented, or equal.
575. 2 gross Safety Matches, "Vulcan."
576. 1 dozen Fibre Water Pails.
577. 1 dozen Harness Sponges.
578. 2 Shovels, long handles.
579. 5 gallons pure R. R. Signal Oil.
580. 3 rolls Wrapping Paper, 30-inch.
581. 3 rolls Wrapping Paper, 15-inch.
582. 12 Saw Files with handles, 3 to 6-inch blades.
583. 12 Stencil Brushes, assorted sizes, best quality.
584. 12 Linen Thread Mops.
585. 2 Screwdrivers, "Champion," 5-inch over all, or equal.
586. 12 Feather Dusters, Ostrich, 18-inch.
587. 3 Sprinkling Cans, two 10-quart and one 6-quart.
588. 12 China Soap Dishes, 6-inch flat bottom.
589. 25 pairs Scrub Cloths, "Union Mills," or equal.
590. 1 Giant Nail Puller.
591. 100 pounds Atlantic White Lead.
592. 6 Sash Paint Brushes.
593. 6 flat Varnish Brushes.
594. 6 gross Wood Screws, assorted sizes, 1/4-inch to 2-inch.
595. 5 one-gallon cans U. S. Metal Polish, or equal.
596. 6 Gimlets, with handles, 1-16 to 5-16-inch.
597. 100 pounds Wire Nails, assorted, 1/4-inch to 2 inches.
598. 12 1/2-pound boxes Griffin's Leather Polishing Paste, or equal.
599. 2 Wicker Hampers, round, with lids, large size.
600. 2 Breast Drills, No. 6, with cog wheels.
601. 2 gallons Grain Alcohol, 95 per cent.
602. 3 End Nippers, 3, 6 and 9-inch.
603. 50 pounds Sal-Ammoniac.
604. 50 pounds Oxide of Zinc.
605. 50 pounds Sulphate of Zinc.
606. 25 pounds Paraffine.
607. 2 Gas Pliers, 6-inch and 9-inch.
608. 2 Monkey Wrenches, 6 and 8-inch.
609. 1 Mitre Box, No. 4.
610. 15 pounds Gum Camphor.
611. 50 yards Unbleached Muslin, 36 inches wide.
612. 50 pieces Spruce, 12 by 12 by 12 inches.
613. 24 Double-Connecting Cords, assorted lengths, 12 to 36-inch.
614. 2 gallons Liquid Dryers.
615. 1 gallon Crude Oil.
616. 2 spools Office Wire, No. 18 B. & S. Gauge.
617. 2 carpenter's Hatchets, with helvies.
618. 3 Axes, with helvies.
619. 4 pounds Carpet Tacks; 2 5-6 ounce, 2 3/4 ounce.
620. 3 pounds Double Pointed Tacks.
621. 6 rolls Insulating Tape in boxes.

CLASS "L."

HEADQUARTERS, FIRST BRIGADE.

No. 50 East Fifty-ninth Street, Manhattan.

- Line No.
622. 1/2 dozen Fibre Pails, 12-quart.
623. 1/2 dozen Corn Brooms, light weight.
624. 1/2 dozen Hair Floor Brooms, 24-inch, best quality.
625. 2 dozen cakes Hand Sapolio.
626. 2 dozen cakes Bon-Ami, large.
627. 1/2 dozen Dust Pan Brushes, 11-inch block.
628. 1/2 dozen Dust Pans, XX tin, heavy.
629. 1/2 dozen Putty Knives, broad, best quality.
630. 1/2 dozen Putty Knives, narrow, best quality.
631. 3 dozen Bath Towels, large, best quality, Turkish.
632. 3 dozen Face Towels, best quality, linen.
633. 1 dozen Files, assorted, best quality.
634. 2 Screwdrivers, "Champion," 1 4-inch and 1 1/2-inch.
635. 1 dozen Hacksaw Blades.
636. 1/2 dozen Hand Lanterns.
637. 2 gallons Elk, or equal, Metal Polish, in 1/2-pint cans.
638. 5 gallons Raw Linseed Oil, best quality.
639. 1 gallon Sperm Oil, M. S. XXX Paragon, or equal.
640. 2 gallons Collan Oil, white.
641. 5 gallons Gasoline.
642. 6 gallons Benzine.
643. 3 gallons Wood Alcohol.
644. 1 pound Gum Camphor.
645. 1 bolt Cheese Cloth.
646. 50 yards Canton Flannel, medium.
647. 1 large extra heavy Wicker Hamper, square, with lid.
648. 1 dozen Chamois Skins, French, 23 by 26 inches.
649. 1 gross boxes Safety Matches, "Lancer," or equal.
650. 2 Snow Shovels, steel, best quality.
651. 2 steel Ice Scrapers.
652. 1 box Babbitt's Laundry Soap.
653. 1/2 gross Sapolio.
654. 2 Adze Eye Nail Hammers, No. 22 and No. 52.
655. 1 set Twist Drills up to 1/2-inch, best quality.
656. 2 Gas Pliers, 6 and 12 inch.
657. 2 Backsaws, 12 and 15 inch.
658. 1 Bissell Carpet Sweeper, 18-inch.
659. 1 Giant Nail Puller, best quality.
660. 1 Hand Vise, Stubbs, 5-inch.
661. 1 Burring Reamer.
662. 1 Hacksaw Frame, adjustable, No. 1.
663. 2 Bailey's Adjustable Block Planes, Nos. 9 1/2 and 17.
664. 1 No. 12 Lignum Vitae Mallet.
665. 1 No. 3 Grindstone.
666. 1 No. 2 Trimo Pipe Cutter.

CLASS "M."

FIRST BATTALION NAVAL MILITIA.

Foot East Twenty-fourth Street, Manhattan.

- Line No.
667. 50 fathoms 2-inch 3-strand Bolt Rope.
668. 1 coil 3-inch 3-strand Manila Rope.
669. 50 pounds Ratline Stuff.
670. 50 pounds 9-thread Manila.
671. 50 pounds White Cord, assorted.
672. 12 gal. Iron Buckets.
673. 2 Boat Pumps, galvanized iron, 5 feet long, 3 inches diameter.
675. 1 bale of Oakum.
676. 1 gross assorted Sheets of Emery Paper.
677. 1 gross assorted Sheets of Sand Paper.
678. 24 Hand Scrubbers.
679. 12 ostrich Feather Dusters.
680. 12 Dust Pans and Brushes.
681. 12 Seaming Twine.
682. 1 package Sail Needles, assorted.
683. 1 barrel Soap Powder, "Gibson," or equal.
684. 3 boxes Babbitt's Laundry Soap.
685. 2 barrels Washing Soda.
686. 5 gallons Brilliant Metal Polish, or equal.
687. 1 gallon Miller's Harness Dressing.
688. 1 gross brass Wire Brushes, 32 Cal.
689. 1 roll Unbleached Muslin.
690. 100 sheets Heavy Card Board.
691. 1 roll Manila Wrapping Paper.
692. 25 pounds Putz Pomade, or equal.
693. 150 pounds Chloride of Lime.
694. 150 feet Garden Hose, 1 1/2-inch.
695. 3 United States Flags, storm.
696. 2 United States Flags, post.
697. 2 Pean Hammers.
698. 1 dozen Hack Saw Blades.
699. 3 Screwdrivers.
700. 12 Twist Drills, assorted.
701. 100 pounds Waste.
702. 1 Compass Saw.
703. 1 Hand Axe, 6-inch.
704. 2 Hatchets.
705. 1 Lignum Vitae Mallet.
706. 2 Stanley Planes.
707. 1 box Window Glass, assorted.
708. 2 Rasps.
709. 1 pair Electric Pliers.
710. 2 Stillson Wrenches, 10-inch and 14-inch.
711. 6 rolls Electric Tape.
712. 3 dozen Yacht Mops.
713. 1/2 barrel Boiler Compound.
714. 6 bars Solder.
715. 1 set of Taps.
716. 12 Tapping Drills, assorted sizes.
717. 1 gross Machine Bolts, 1/4 inch by 2 inches to 5/8 inch by 16 inches.
718. 1 box Stove Bolts, 1/4 inch by 4 inches.
719. 2 Ames Shovels, No. 5, or equal.
720. 5 yards Rainbow Rubber, 1-16, 1/2 inch.
721. 3 square yards Asbestos, 1-16 inch.
722. 5 pounds Tuck's Stem Packing, 1/4 inch.
723. 5 pounds Hydraulic Packing, 1/4 inch.
724. 12 balls Lamp Wick.
725. 1 set Tapered Reamers.
726. 12 Files, assorted.
727. 1 barrel M. & W. Lubricating Oil, or equal.
728. 1 barrel Kerosene.
729. 1/2 barrel Boiled Oil.
730. 100 pounds Atlantic White Lead.
731. 25 pounds Brown Paint.
732. 25 pounds Black Paint.
733. 15 pounds Venetian Red.
734. 100 pounds Putty.
735. 15 pounds Brown Shellac.
736. 4 gallons Spar Varnish.
737. 5 gallons Alcohol.
738. 15 gallons Turpentine.
739. 6 gallons Columbia Red Paint.
740. 2 gallons Dryers.
741. 2 gallons Stockholm Tar.
742. 2 gallons Bronze Liquid.
743. 2 gallons Gold Aluminum Paint.
744. 2 gallons Silver Aluminum Paint.
745. 2 gallons Large Sponges.

CLASS "O."

THIRTEENTH REGIMENT.

Sumner and Jefferson Avenues, Brooklyn.

- Line No.
746. 2 bbls. Antrozone, sample at Armory Board office.
747. 4 doz. Corn Brooms.
748. 1/2 doz. Floor Brushes, 36-inch.
749. 1 pc. Canton Flannel.
750. 2 bbls. Disinfectant for Urinals, West or equal.
751. 1 doz. Feather Dusters, 16-inch.
752. 10 gals. Garnells Furniture cleaner, or equal.
753. 1 pc. unbleached Muslin.
754. 3 Perfection Oil Cabinets, tin, 60 gal. capacity.
755. 1 pc. Sheet Brass, 3 ft. 4 in. by 10 in.—3-32.
756. Wrigley Pipe Cleaner.
757. 200 lbs. Atlantic White Lead.
758. 2 bbls. White Paint, Blanchite or equal.
759. 10 lbs. Princess Metallic ground in oil.
760. 200 lbs. Princess Metallic dry.
761. 25 gals. Devco's White Paint, flat, or equal.
762. 4 10-gal. cans of Turpentine.
763. 4 10-gal. cans of Linseed Oil.
764. 50 lbs. Putty.
765. 1 bbl. Plaster Paris.
766. 2 bags Patent Wall Plaster.
767. 2 bbls. Soapstone Cleanser, or equal.
768. 50 bags Sawdust.
769. 2 doz. Zincs for batteries.
770. 300 ft. of 12-inch shelving white pine clear.
771. 30 Roofing Boards, tongued and grooved, 3/4 by 3-inch, 12-foot pine.
772. 30 wide Flooring Boards, 9 1/2-inch, 12-foot lengths.
773. 300 feet 3/4 by 5-inch Clear White Pine.
774. 300 feet 3/4 by 2-inch Clear White Pine.
775. 100 narrow Ceiling Boards, 3/4 by 4 1/2-inch, 10-foot lengths.
776. 50 Spruce Strips, 1 1/4 by 3-inch, 13-foot lengths, good quality.
777. 10 Spruce Joists, 3 by 4-inch, dressed, 12-foot lengths.
778. 40 Spruce Wall Strips, 2 by 4-inch, 10-foot lengths.
779. 3 Bundles Furring Strips.
780. 200 feet Back Band 2-inch Moulding.
781. 175 square feet N. C. Pine Flooring.
782. 10 Pine Boards, 3/4 by 10-inch, 12-foot lengths.
783. 100 feet of 3-inch Moulding, crown.
784. 12 Double Hanks of Sash Cord.
785. 10 lbs. Flat Head Wire Nails, 4-inch.
786. 20 lbs. Flat Head Wire Nails, tenpenny.
787. 10 lbs. Flat Head Wire Nails, eightpenny.
788. 10 lbs. Flat Head Wire Nails, sixpenny.
789. 10 lbs. Flat Head Wire Nails, fourpenny.
790. 10 lbs. 3-inch Finishing Nails.
791. 10 lbs. 2 1/2-inch Finishing Nails.
792. 10 lbs. 2-inch Finishing Nails.
793. 10 lbs. 1 1/2-inch Finishing Nails.
794. 10 lbs. 1-inch Finishing Nails.
795. 40 pairs butt loose Pin Hinges, 2 by 3 1/2-inch, iron.
796. 6 gross Screws, 1 1/4-inch, No. 10.
797. 2 gross Screws, 1 1/2-inch, No. 10.
798. 4 gross Screws, 1 1/4-inch, No. 8.
799. 4 gross Screws, 1-inch, No. 7.
800. 4 gross Screws, 3/4-inch, No. 6.
801. 25 gallons Wood Alcohol.
802. 1 barrel Liquid Base Oil, M. S. XX Paragon Zero, or equal.
803. 2 barrels Perfection Boiler Compound, or equal.
804. 2 barrels Kerosene Oil.
805. 10 pounds Sal-Ammoniac.
806. 2 gallons Red Maroon Paint.
807. 10 pounds Jenkins' Sheet Rubber, 1-16 inch.
808. 2 Crow Bars, 5 feet each.
809. 2 Monkey Wrenches, 6-inch and 8-inch.
810. 1 set Stocks, Dies and Taps, with adjustable wrench, 1/4-inch to 1-inch machine.
811. 1 Smith's combination Pipe and Bench Vise, No. 2 or equal.

812. 1 Machinist's Hammer, 1½ pounds.
813. 6 Stillson Wrenches, 36-inch, 24-inch, 18-inch, 12-inch, 10-inch, 6-inch.
814. 10 pounds Manhole Gasket Tubing, ¾-inch.
815. 2 Round Nose Chisels.
816. 1 Drift Pin.
817. 1 Bolt Tongs.
818. 1 Flat Tongs.
819. 1 Blacksmith's Cold Chisel.
820. 25 pounds Ruby Rainbow Packing, 1-16-inch.

821. 6 lengths of galvanized Pipe, 2-inch.
822. 12 lengths of galvanized Pipe, ¾-inch.
823. 6 lengths of galvanized Pipe, ¾-inch.
824. 6 lengths of galvanized Pipe, ¾-inch.
825. 6 lengths of galvanized Pipe, ¾-inch.
826. 6 lengths of galvanized Pipe, 1-inch.
827. 6 lengths of galvanized Pipe, 1½-inch.
828. 6 lengths of galvanized Pipe, 1½-inch.
829. 1 dozen each size Pipe Fittings, ¼-inch to 2-inch L's, crosses, couplings, tees and plugs.

830. 1 Nason Steam Trap, No. 2, side lug.
831. 1 Little Giant Heater, No. 16.
832. 1 2-ton Chain Block Triplex.
833. 1 2-inch brass Hose Nozzle.
834. 100 feet of 2-inch Cottage Fire Hose, Eureka or equal.

835. 4 Turn Buckles, ¾-inch, 18-inches long, long hook on both ends.
836. 1 Belgian Block Hammer.
837. 2 Bell Screw Jacks, 20 by 2-inch screw.
838. 1 Coal Barrow, No. A, 30-inch.
839. 4 Screwdrivers, 6-inch, 10-inch, 12-inch and 18-inch.

840. 1 Ratchet Brace, 14-inch.
841. 1 Universal Angler Ratchet Drilling Machine.
842. Half box Block Sheet Tin, best.
843. 1 Combination Pipe Stock and Dies, ¼-inch to ½-inch.

844. 1 Marking Pot and Brush.
845. 1 dozen packages Lampblack.
846. 1 dozen Files, handled, assorted sizes.
847. 1 each Twist Drills, ¾-inch to 1-inch.
848. 6 Strainers, floor outlets to showers, brass.

849. 5 gallons Devco's No. 47 Black Paint, or equal.
850. 5 gallons Inside Varnish, Crockett's or equal.

851. 1 Claw Hammer.
852. 10 pounds Red Lead.
853. 5 gallons Japan Dryer.
854. 1 gallon Paste Dryer.

855. 2 dozen Brass Polish, Solarine, or equal.
856. 75 yards No. 7 Canvas, 30 inches wide.
857. 12 pounds Hemp Marlin.
858. 12 balls Sail Twine.
859. 6 5-inch Ash Blocks, single.
860. 6 5-inch Ash Blocks, double.

861. 200 fathoms of 28-thread Manila Rope, bolt.
862. 200 fathoms of ¼-inch diameter Manila Rope, bolt.
863. 200 fathoms of 21-thread Manila Rope, bolt.

CLASS "P."

FOURTEENTH REGIMENT.

Eighth Avenue and Fifteenth Street, Brooklyn.

Line No.

864. *1 dozen Yacht Mops.

865. *1½ dozen Ostrich Feather Dusters, 80 feathers, 16 inches.

866. *1½ dozen Stair Dust Brushes, 9-inch block.

867. *1 dozen Whisk Brooms.

868. ½ dozen Kalsomine Brushes.

869. 1 dozen Rubber Combs (gents' barber).

870. 2 dozen Blacking Brushes, best quality.

871. 2 dozen Daubers, best quality.

872. ½ dozen Varnish Brushes, flat.

873. 1 dozen Corn Brooms, best quality.

874. 6 dozen Targets.

875. 1 dozen Hair Brushes, best quality.

876. ½ dozen Dust Pans, XX tin.

877. ½ dozen Waste Paper Baskets, willow.

878. ½ dozen Soap Dishes, rubber, white.

879. 3 dozen Bristle Rifle Brushes, calibre .45.

880. *6 gross Wire Rifle Brushes, calibre .30.

881. 2 cases Toilet Paper, 3,000 sheets to roll, Hanover or equal.

882. 2 dozen Padlocks and Keys.

883. 2 bolts Unbleached Canton Flannel.

884. 2 bolts Cheese Cloth, medium.

885. *10 gallons Grain Alcohol, 95 per cent.

886. 5 gallons Turpentine.

887. 2 gallons Hard Oil Finish, Berry Brothers or equal, light, 1-gallon cans.

888. 10 gallons Raw Linseed Oil.

889. 4 gallons Belmont Oil, Pennsylvania and Delaware Oil Company, or equal.

890. 2 gallons Liquid Dryers.

891. 1 box Colgate's Laundry Soap, small bars, or equal.

892. *12 dozen cakes Colgate's Honey Soap, or equal.

893. 2 gross boxes Safety Matches, "Vulcan."

894. 6 dozen boxes Wax Tapers, best quality.

895. 1 load of White Sand.

896. 100 pounds Washing Powder, gold dust, Fairbanks or equal.

897. 8 pounds Bronze Powder, best quality, Baer Brothers, or equal.

898. 100 pounds Princess Metallic Paint, ground in oil.

899. 10 pounds Vaseline, No. 2.

900. 10 bushels Rock Salt.

901. 24 bags Yellow Pine Sawdust (coarse).

902. 1 barrel, Clark's Cold Water Paint, or equal.

903. *1 barrel Wax Gloss Floor Oil, Hanover Oil Company, or equal.

904. 1 barrel Flake Naphthalene.

905. 1 bundle Scrub Cloth, "Union Mills," or equal.

906. *100 yards Roller Linen Toweling.

907. 3 dozen Linen Hand Towels.

908. 5 gallons Kerosene Oil.

909. 3 gallons Bronze Liquid.

910. *500 feet Flax Signal Rope, No. 3, for halyards.

911. 1 bundle Sheets. Galvanized Iron, 36-inch, No. 9.

912. 50 Sheets Pulp Board, triple thick, 25 by 44 inches, for targets.

913. 6 dozen boxes Tacks, 1 ounce.

914. 1 Bunting Flag, 5 by 8 feet.

915. 1 pound Steel Wire Brads, ¾-inch.

916. 1 pound Steel Wire Brads, 1 inch.

917. 1 pound Steel Wire Brads, 1½ inches.

918. *240 Folding Chairs.

919. 3 pounds Sheepswool Sponges, 8 to pound, free from sand.

920. 2 Coal Scuttles, galvanized iron, 16 inches.

921. 2 rolls Wrapping Paper, 30 inches, good quality.

922. 2 rolls Wrapping Paper, 15 inches, good quality.

923. 1 Nickel Stand, paper, 30 inches.

924. 1 Nickel Stand, paper, 15 inches.

925. 20 pounds Wrapping Cord, assorted, best quality.

926. 2 Step Ladders, 6 feet.

927. 2 Step Ladders, 8 feet.

928. 1 hand of Copper Wire, No. 14.

929. 3 pots King Edward's Crown Soap, or equal.

930. *12 dozen Lamp Wicks.

931. 1 Breast Drill.

932. 1 dozen Bit Stock Drills, from 32 to ¼-inch.

933. 1 set of Traps for drills.
934. 1 set of Tap Dies, all to fit in breast drill.
935. 1 Tap Wrench.
936. 1 dozen Steel Drift Pins, from 32 to ¼-inch, 3 inches long, small end to uniform diameter for 1 inch.

937. 1 dozen Files, assorted, flat and half-round, from No. 1 to No. 6, from 3 to 6 inches long, Gobeerts or equal.

938. 1 Raw Hide Mallet, 2-inch.
939. ½ dozen Gun Maker's Screw Drivers, ¼ by 3 to ¼ by 6 inch.

940. 2 Brass Oil Cans, small.
941. *1 dozen Handhole Gaskets, 4-ply rubber, 4½ by 6½.

942. 5 gallons Black Asbestos Varnish.
943. ½ dozen boxes Wood Screws, ½-inch.
944. ½ dozen boxes Wood Screws, ¾-inch.

945. ½ dozen boxes Wood Screws, 1-inch.
946. ½ dozen boxes Wood Screws, 1¼-inch.
947. ½ dozen boxes Wood Screws, 1½-inch.
948. ½ dozen boxes Wood Screws, 1¾-inch.
949. ½ dozen boxes Wood Screws, 2-inch.

950. 2 Cast Steel Eye Hammers, round face, 1-pound.
951. 1 Drill and Boring Press, No. 7, R. & E., or equal.

952. 1 pair Starrett's Patent Dividers, No. 92, 8-inch, or equal.
953. 1 dozen Elbows, ¾-inch.

954. 1 dozen Elbows, ¾-inch.
955. 1 dozen Tees, ¾-inch.
956. 1 dozen Tees, ¾-inch.
957. 3 dozen Plugs, ¾-inch.

958. 1 dozen Couplings, ¾-inch.
959. 1 dozen Couplings, ¾-inch.
960. ½ dozen Disks for Jenkins Brothers' Globe Valves, 2-inch.

961. ½ dozen Disks for Jenkins Brothers' Globe Valves, 1½-inch.
962. ½ dozen Disks for Jenkins Brothers' Globe Valves, ¾-inch.

963. ½ dozen Disks for Jenkins Brothers' Globe Valves, ¾-inch.
964. 1 Improved Mitre Box, Montgomery & Co., No. 27 or equal.

965. *2 gross Assorted Leather Washers.
966. *700 Rods.
967. *700 Trousers Rods.
968. *2100 Hangers.

CLASS "Q."

TWENTY-THIRD REGIMENT,

Bedford and Atlantic Avenues, Brooklyn.

Line No.

969. 1 gross United States Metal Polish, pint cans, or equal.

970. *50 yards Heavy Canton Flannel.

971. *150 yards Cheese Cloth.

972. *100 pounds Cotton Waste.

973. 2 barrels Flake Motholene.

974. 20 gallons Kerosene.

975. 15 gallons Turpentine.

976. 5 gallons Grain Alcohol.

977. 10 gallons Wood Alcohol.

978. 20 gallons Asphaltum Varnish.

979. 3 gallons Crude Oil.

980. 1 gallon Patent Dryers.

981. 100 pounds National White Lead.

982. 50 pounds Ochre, in oil.

983. 1 Blacksmith's Forge, Champion No. 21, or equal.

984. 1 Blacksmith's Straight Lip Tongs.

985. 1 Blacksmith's Curved Lip Tongs.

986. 1 large Carpet Sweeper, Bissell, or equal.

987. *3 dozen Mops.

988. 1 dozen Mop Handles.

989. 1 dozen handles for Scrub Brushes.

990. 1 dozen Mop Wringers (wooden rollers).

991. 1 dozen Snow Shovels.

992. 5 gallons Collan Oil, russet.

993. *6 dozen Brass Wire Brushes, 0.30 calibre.

994. *1 dozen Oak Pails.

995. *1 barrel Alpine Floor Oil, or equal.

996. 3 dozen Corn Brooms.

997. 3 dozen Turkey Feather Dusters, 16-inch.

998. 3 dozen Ostrich Feather Dusters, 14-inch.

999. ½ dozen Hair Brooms, 18-inch.

1000. *½ dozen Hair Brooms, 36-inch.

1001. *½ dozen Heavy Dust Pans, with hood.

1002. 2 cases Ivory Soap.

1003. 1 case Bon Ami.

1004. 4 cases Toilet Paper, rolls.

1005. 2 dozen Balls Lamp Wick.

1006. 1 barrel Marseilles "Clover Leaf Compound," or equal.

1007. 1 barrel Antrozone Disinfectant, or equal.

1008. 1 barrel Sal Soda.

1009. *1 Hand Truck, No. 2 B. P.

1010. 1 gallon Le Page's Liquid Glue.

1011. 50 pounds Manila Wrapping Paper, heavy, 24 inches wide.

1012. *1 dozen Whisk Brooms, heavy.

1013. 1 Breast Drill and set of Bit Stock Drills up to ½ by 16 inches.

1014. 1 Monkey Wrench, 12-inch.

1015. 1 Stillson Wrench, 24-inch.

1016. 1 set Armstrong Pipe Stocks and Dies, ½ to 1 inch.

1017. 1 Pipe Cutter, ¼ to 1 inch (three wheels).

1018. ½ dozen Flat Files, 14-inch.

1019. ½ dozen Files, half round.

1020. *2 No. 7 Scoops.

1021. *6 pounds Black Insulating Tape.

1022. *5 pounds Assorted Fuse Wire.

1023. 1 Hacksaw Frame.

1024. 1 dozen 8-inch Frames, for above.

1025. *3 Flue Brushes, for 3-inch tube.

1026. 1 Testing Magneto (see Engineer).

1027. 1 barrel Perfection Boiler Compound, or equal.

1028. 1 Anvil, No. 100.

1029. 1 barrel Machine Oil, M. S., Paragon, or equal.

1030. 1 barrel Gas Engine Oil, M. S., Paragon, or equal.

1031. 50 pounds Cotton Waste, white.

1032. 1 barrel C. P. Linseed Oil.

1033. 10 gallons Patent Dryers.

1034. 100 pounds Atlantic White Lead.

1035. 10 pounds Chrome Yellow, in oil.

CLASS "R."

FORTY-SEVENTH REGIMENT,

Marcy Avenue and Heyward Street, Brooklyn.

Line No.

1036. *100 pounds Vulcan Soap Powder.

1037. *1 box Hand Sapolio.

1038. *3 dozen cans "Elk" Metal Polish.

1039. *120 yards heavy Canton Flannel.

1040. *120 yards Muslin, heavy.

1041. *120 yards Cheese Cloth.

1042. *2 dozen Corn Brooms.

1043. *½ dozen Dust Brushes, hand.

1044. *½ dozen Cinch Bar Mop Handles.

1045. *½ dozen Hair Floor Brooms, 14 inches.

1046. *½ dozen Flat Wall Paint Brushes, 6 inches.

1047. ½ dozen Flat Wall Paint Brushes, 4 inches.

1048. ½ dozen Flat Wall Paint Brushes, 4 inches.

1049. ½ dozen Flat Wall Paint Brushes, 3½ inches.

1050. *1 dozen Ostrich Feather Dusters, 20 inches.

1051. *½ dozen Squeezes, 14 inches (Empire).

1052. *3 dozen Twine Mops, 12 pounds.

1053. 2 dozen Sheepswool Sponges, free of sand.

1054. *5 gallons Grain Alcohol.

1055. 10 gallons Wood Alcohol.

1056. *25 gallons Turpentine.

1057. 5 gallons Sperm Oil, M. S. Paragon, or equal.

1058. 10 gallons Astral Oil.

1059. 5 gallons Gasolene, 72 per cent.

1060. 5 gallons Ammonia.

1061. *50 gallons Metropolitan Boiler Compound, or equal.

1062. 35 gallons Floor Varnish, Wm. McDonough Sons, or equal.

1063. 150 pounds White Lead, Atlantic.

1064. 10 pounds Smooth On, in 5-pound cans.

1065. 1 pound Caustic Potash.

1066. 2 pounds Lamp Black.

1067. 10 pounds Chrome Green in Oil.

1068. 5 pounds Yellow Ochre.

1069. 5 pounds Prussian Blue.

1070. 5 pounds Burnt Sienna.

1071. 5 pounds Burnt Umber.

1072. 2 gallons Liquid Dryers.

1073. *2 Step Ladders, 8 feet.

1074. 1 load coarse Pine Chips.

1075. *50 pairs Union Mills Scrub Cloth, or equal.

1076. 2 gross Safety Matches, "Vulcan."

1077. *1 gross Brass Rifle Cleaning Brushes, .32 calibre.

1078. 3 dozen Bristle Brushes, .32 calibre.

1079. *2 dozen Scrub Brushes.

1080. *1 dozen hanks Sash Cord.

1081. *½ dozen pint cans LePage's Liquid Glue.

1082. 1 dozen Galvanized Iron Ash Cans, best quality.

1083. *½ dozen White's Patent Mop Wringers, No. 0, or equal.

1084. *½ dozen Fibre Wash Tubs.

1085. 1 barrel Fibre Clay.

1086. *50 yards Roller Toweling.

1087. 1 dozen Flat Varnish Brushes, 3 inches.

1088. 1 handy Force Cup.

1089. 3 gallons Velure Japan Paint, No. 82.

1090. 5 gallons Velure Japan Paint, No. 23.

1091. 5 gallons Velure Japan Paint, No. 127.

1092. 3 gallons Terra Cotta Velure Japan Paint.

1093. 3 gallons Lard Oil.

1094. 1 2 by 4 feet ¼-inch Rubber Mat.

1095. 2 dozen Dust Pans.

1096. 5 pounds Acetone Liquid.

CLASS "S."

SQUADRON "C" ARMORY.

Line No.

1097. *1 dozen Galvanized Iron Ash Cans, large size.

1098. *1 dozen Galvanized Iron Pails, 12 quarts.

1099. *2 dozen Fibre Pails, 12-quart.

1305. 1 6-inch Lathe Chuck, National, or equal.
 1306. 1 No. 7 Goodell's Breast Drill.
 1307. 1 6-inch Washer Cutter.
 1308. 1 Stubbs No. 181 A Screw Plates, sizes 6 and 12 inches.
 1309. 1 No. 14 Standard Drill Set.
 1310. 1 No. 1 Standard Drill Set.
 1311. 1 Rose Counter Sink.
 1312. 1 Metal Counter Sink.
 1313. 1 Little Giant Counter Sink.
 1314. 3 Knurled Nail Sets.
 1315. 1 Electric Soldering Iron, small size.
 1316. 1 Blow Pipe, 10 inch.
 1317. 1 Acme Bunsen Burner.
 1318. 1 dozen bars of Solder, $\frac{1}{2}$ and $\frac{3}{4}$.
 1319. 1 dozen Hacksaw Blades, 9 inch.
 1320. 12 boxes Wax Tapers.
 1321. 25 1-pound boxes U. S. Metal Polish, or equal.

1322. 3 Spades, "Ames," No. 2.
 1323. 200 Atlantic White Lead.
 1324. 1 Marking Pot and Brush.
 1325. 6 Hand Files, Grobet's, 8 inch; 1 No. 00; 2 No. 4, and 3 No. 5.
 1326. 6 Hand Files, Grobet's, $\frac{1}{2}$ round.
 1327. 1 Wood Rasp, 10 inch.
 1328. 6 Brass Cuspidors, plain, loose top.
 1329. 25 yards Muslin Sheeting, $2\frac{1}{2}$ yards wide.
 1330. $\frac{1}{2}$ dozen each Combs and Brushes.
 1331. 1 deep Hacksaw, 9 inch.
 1332. 2 dozen Glass Shades for gas jets.
 1333. 1 box Lava Tips.
 1334. 1 box Aluminum Gas Tips.
 1335. 3 Gas Lighters.
 1336. 3 dozen rolls Toilet Paper, "Hanover," or equal.

CLASS "V."

SECOND BATTALION, NAVAL MILITIA,
 Foot of Fifty-sixth Street, Brooklyn.

- Line No.
 1337. 1 Barrel Gasoline.
 1338. 3 Stillson Wrenches, 6-inch, 12-inch and 18-inch.
 1339. $\frac{1}{2}$ gross of $\frac{1}{2}$ -inch Lamp Wicks.
 1340. $\frac{1}{2}$ barrel Sal Soda.
 1341. $\frac{1}{2}$ ream Assorted Emery Paper.
 1342. $\frac{1}{2}$ dozen Hammer Handles.
 1343. 1 dozen Assorted Flat Files, safe edge, 3 to 8 inch, inclusive.
 1344. $\frac{1}{2}$ dozen Assorted Round Files, 3 to 8 inch, inclusive.
 1345. $\frac{1}{2}$ dozen Assorted Half Round Files, 3 to 8 inch, inclusive.
 1346. 1 set Drills, 1-16 to $\frac{1}{4}$ by 1-16 inch.
 1347. 1 set Taps for same; 3 taps to each size (standard).
 1348. 1 set Armstrong, or equal, Stocks and Dies, for pipe cutting; $\frac{1}{2}$ to $\frac{1}{2}$ inch.
 1349. 1 set Screw Taps, assorted up to 1-inch; drills up to $\frac{1}{2}$ -inch.
 1350. 1 dozen 6-inch Columbia Dry Batteries, "Ignito," or equal.
 1351. 1 barrel Lard Oil, No. 1.
 1352. 10 pounds Crude Vaseline.
 1353. 10 pounds "Gerlach" High Pressure Piston Packing, or equal; $\frac{1}{4}$ -inch round.
 1354. 8 pounds Square Hemp Packing, size, $\frac{1}{2}$ -inch.
 1355. 3 rolls Insulation Tape.
 1356. 1 bag Asbestos Cement.
 1357. 1 piece Russian Iron Blue Polish Finish, 6 feet by 4 feet by 1-32.
 1358. 2 one-gallon cans White Asbestos Paint.
 1359. 2 one-gallon cans Buff Asbestos Paint.
 1360. 2 one-gallon cans Gerendorfer Brothers' Japan Paint, or equal, maroon.
 1361. 300 pounds, Red Lead, dry.
 1362. 1 24-inch Spirit Level.
 1363. 1 pair Calipers, 4-inch split nut.
 1364. 1 pair Dividers, 4-inch split nut.
 1365. 2 dozen Brushes, 6 one-pound oval paint, 6 $\frac{1}{2}$ -pound oval paint, 6 21-2 flat, 6 2-inch varnish.
 1366. 500 feet of Signal Halyard, "Silver Lake."
 1367. 3 Rattan Brooms.
 1368. 6 Squeezes and Handles.
 1369. 1 Hand Truck, No. 2.
 1370. 3 8-inch Emery Wheels, fine, $\frac{3}{4}$ -inch shaft.
 1371. 3 8-inch Emery Wheels, coarse, $\frac{3}{4}$ -inch shaft.
 1372. $\frac{1}{2}$ dozen Canvas Buffers, 14-inch, $\frac{3}{4}$ -inch shaft.
 1373. 1 barrel Turpentine.
 1374. 1 barrel Kerosene.
 1375. 500 pounds best grade Cotton Waste, white.
 1376. 3 Squirr Cans, brass bottom.
 1377. $\frac{1}{2}$ gross 4-inch Tallow Candles.
 1378. 2 cans, 10 pounds each, No. 5 Dearborn Grease, or equal.
 1379. 2 pounds Asbestos Tape Packing, $\frac{3}{8}$ inch wide.
 1380. 5 pounds Round Piston Packing, $\frac{3}{4}$ inch wide, asbestos.
 1381. 2 pounds Round Piston Packing, $\frac{3}{8}$ inch wide, asbestos.
 1382. 2 pounds Round Piston Packing, $\frac{3}{4}$ inch wide, asbestos.
 1383. 1 dozen Gauge Glasses, $\frac{3}{8}$ -inch.
 1384. 2 Screw Drivers, 6-inch and 12-inch.
 1385. 2 Monkey Wrenches, 6-inch and 16-inch.
 1386. 2 Round Penn Hammers, 1 $\frac{1}{2}$ -pound and 1 $\frac{3}{4}$ -pound.
 1387. 2 dozen Sponges, for filter boxes.
 1388. 150 feet $\frac{1}{2}$ -inch Cotton Hose, in 50-foot lengths, to fit plugs on vessel.
 1389. 60 feet H. P. Steam Hose, 30-foot lengths, to fit $\frac{3}{4}$ -inch plugs.
 1390. $\frac{1}{2}$ dozen Boat Pumps, 5-foot, 7-foot and 12-foot, galvanized; Abendroth & Root's, or equal.
 1391. 2 cartons Chloride of Lime.
 1392. 3 Fire Shovels, No. 5.
 1393. 1 dozen Assorted Files.
 1394. 2 dozen Star Hacksaw Blades, 10-inch.
 1395. 5 dozen 80-volt Electric Globes.
 1396. 2 barrels Antozone Disinfectant; sample at Armory Board Office.
 1397. 50 feet flexible galvanized steel Wire Rope, $\frac{1}{2}$ -inch diameter.
 1398. 2 coils Manila Rope, 3 inches in circumference.
 1399. 1 coil 9-thread Hemp Rope.
 1400. 1 coil Manila Rope, 6-thread.
 1401. 1 coil Manila Rope, 12-thread.
 1402. 1 coil Manila Rope, 18-thread.
 1403. 1 coil Manila Rope, 21-thread.
 1404. 1 coil Manila Rope, $1\frac{1}{2}$ inches in circumference.
 1405. 1 coil Manila Rope, 2 inches in circumference.
 1406. 1 coil Italian Hemp, $\frac{3}{4}$ -inch diameter.
 1407. 1 coil Italian Hemp, $\frac{1}{2}$ -inch diameter.
 1408. 3 coils 2-strand Manila Marlin.
 1409. 25 pounds Hemp Spun Yarn.
 1410. 25 pounds fine Hemp Marlin.
 1411. 50 pounds White Cotton Line, $\frac{1}{4}$ -inch diameter.
 1412. 5 pounds Beeswax.
 1413. 1 dozen balls Sailmaker's Twine.
 1414. 4 dozen Sailmaker's Needles, 2 dozen No. 15 and 2 dozen No. 16.
 1415. $\frac{1}{2}$ bolt No. 6 Canvas.
 1416. $\frac{1}{2}$ bolt No. 10 Canvas.
 1417. $\frac{1}{2}$ gross each flathead Brass Screws, No. 6, $\frac{3}{4}$ -inch, 1-inch, $1\frac{1}{4}$ -inch and $1\frac{1}{2}$ -inch.
 1418. $\frac{1}{2}$ gross each flathead Brass Screws, No. 8, $\frac{3}{4}$ -inch, 1-inch, $1\frac{1}{4}$ -inch and $1\frac{1}{2}$ -inch.
 1419. $\frac{1}{2}$ gross each flathead Brass Screws, No. 10, 1-inch, $1\frac{1}{4}$ -inch, $1\frac{1}{2}$ -inch and 2-inch.

1420. $\frac{1}{2}$ gross each flathead Brass Screws, No. 12, 1-inch, $1\frac{1}{4}$ -inch, $1\frac{1}{2}$ -inch and 2-inch.
 1421. $\frac{1}{2}$ gross each flathead Brass Screws, No. 14, 1-inch, $1\frac{1}{4}$ -inch, $1\frac{1}{2}$ -inch and 2-inch.
 1422. $\frac{1}{2}$ gross each flathead Brass Screws, No. 16, 2-inch, $2\frac{1}{2}$ -inch and 3-inch.

CLASS "W."

SEVENTEENTH SEPARATE COMPANY,
 Flushing, Queens.

- Line No.
 1423. *1 dozen Hair Brooms, large.
 1424. *1 dozen Corn Brooms, large.
 1425. *1 dozen Feather Dusters, large.
 1426. 1 Floor Oiler.
 1427. 1 dozen Scrub Brushes, Tampico.
 1428. $\frac{1}{2}$ dozen Hair Brushes, solid back.
 1429. 1 dozen Whisk Brooms.
 1430. $\frac{1}{2}$ dozen Flat Paint Brushes, 5-inch.
 1431. 200 pounds Water Paint, white.
 1432. 10 gallons Oil Paint, white.
 1433. 5 gallons hard Oil Finish, Berry Bros., or equal.
 1434. 1 box Babbitt's Soap.
 1435. 100 cakes Colgate Soap, glycerine.
 1436. 1 dozen Sponges, sheepswool, large.
 1437. 50 yards Crash Toweling.
 1438. $\frac{1}{2}$ dozen black Rubber Combs.
 1439. *50 yards Cheese Cloth.
 1440. *10 yards Canton Flannel.
 1441. *100 pounds Cotton Waste.
 1442. $\frac{1}{2}$ dozen Mop Handles.
 1443. * $\frac{1}{2}$ dozen Mops.
 1444. * $\frac{1}{2}$ dozen Chamois.
 1445. 1 gallon Three-in-One Oil.
 1446. 1 barrel Kerosene.
 1447. 1 barrel Floor Oil, Alpine, or equal.
 1448. 100 feet Garden Hose, with reel, 4-ply.
 1449. 100 feet $\frac{3}{4}$ -inch Manila Rope.
 1450. $\frac{1}{2}$ dozen Coco Mats, 2 by 4 feet.
 1451. 6 Scoops, Ames No. 6.
 1452. 2 Shovels, Ames No. 6.
 1453. 2 Rakes, 16 teeth.
 1454. 1 Lawn Mower, ball bearing, high wheel, 16-inch cut.
 1455. 2 dozen Fire Extinguishers, Keystone, or equal.

1456. 50 gallons Phenyle, Smith's, or equal.
 1457. 20 pounds Moth Balls.
 1458. 10 pounds Gum Camphor.
 1459. 1 dozen quart cans Electric Metal Polish, or equal.
 1460. 6 Dust Pans, large size.
 *Indicates that samples are on exhibition at the respective armories.

Two bonds, each of 50 per cent. of the amount of bid, will be required, and a deposit of 5 per cent. of the amount of the bond to be deposited when handing in the bid; deposit, however, not to be inclosed with bid. Where the total of the bid is under \$1,000, the deposit must be $2\frac{1}{2}$ per cent. of the amount of bid.

Sureties to consist of either a surety company, two householders or two freeholders. No bids will be received unless the aforesaid requirements are complied with.

No deposits received in fractional parts of a dollar. Bidders will write out the amount of their estimates in addition to inserting the same in figures. Bidders must foot up the total of their bids, as the bids will be read from the footings and awarded to lowest bidder on each Class.

Bidders should be careful to see that the prices are carried out correctly. Errors will not be rectified.

FOR FURNISHING COAL FOR MANHATTAN AND THE BRONX, BROOKLYN AND QUEENS ARMORIES, AS HEREINAFTER SPECIFIED.

COAL.

Boroughs of Manhattan and The Bronx.

- Seventh Regiment, 250 tons, nut.
 Eighth Regiment, 250 tons, egg.
 Ninth Regiment, 250 tons, egg.
 Twelfth Regiment, 250 tons, egg.
 Twenty-second Regiment, 250 tons, egg.
 Sixty-ninth Regiment, 250 tons, egg.
 Seventy-first Regiment, 250 tons, egg.
 Squadron A, 200 tons, egg.
 First Battery, 200 tons, egg.
 Second Battery, 50 tons, stove.
 First Battalion, N. M., 100 tons, nut.
 Total, 2,300 tons.
 Boroughs of Brooklyn and Queens.
 Thirteenth Regiment, 250 tons, furnace.
 Fourteenth Regiment, 250 tons, egg.
 Twenty-third Regiment, 300 tons, egg.
 Forty-seventh Regiment, 250 tons, egg.
 Squadron C, 300 tons, egg.
 Second Battalion, N. M., 300 tons, egg.
 Third Battery, 80 tons, egg; 20 tons, nut.
 Second Signal Corps, 100 tons, egg.
 Seventeenth Separate Company, 100 tons, egg.
 Total, 1,950 tons.

The coal shall be white ash anthracite, conforming to the specifications. The deliveries will be prior to May 1, 1907.

The time for the delivery of the coal and the performance of the contract is by or before May 1, 1907.

The amount of security shall be Five Thousand Dollars (\$5,000); deposit, Two Hundred and Fifty Dollars (\$250) for coal delivered in Manhattan and The Bronx.

The amount of security shall be Five Thousand Dollars (\$5,000); deposit, Two Hundred and Fifty Dollars (\$250) for coal delivered in Brooklyn and Queens.

The bidder will state the price of each item or article contained in the specifications or schedules herein contained or hereto annexed, per ton or cord or other unit of measure, by which the bids will be tested. The extensions must be made and footed up, as the bids will be read from the total. The bids will be compared and the contract awarded at a lump or aggregate sum for the Boroughs of Manhattan and The Bronx and the Boroughs of Brooklyn and Queens.

Delivery will be required to be made at the time and in the manner and in such quantities as may be directed.

FOR FURNISHING ALL THE LABOR AND MATERIALS FOR MAKING AND COMPLETING THE REPAIRS AND ALTERATIONS, FURNISHINGS AND IMPROVEMENTS TO THE SEVERAL ARMORIES OF THE ORGANIZATIONS OF THE N. G. N. Y., IN THE BOROUGHS OF MANHATTAN AND BROOKLYN, AS FOLLOWS:

No. 1. Alterations and Repairs to the Ninth Regiment Armory, in the Borough of Manhattan. The amount of security shall be Two Thousand Dollars (\$2,000); deposit to be made with the bid, One Hundred Dollars (\$100).

Time allowed for doing the work, 75 working days.

No. 2. Furnishing and Installing Gas and Electric Light Fixtures in Squadron "C" Armory, Borough of Brooklyn.

The amount of security shall be Six Thousand Dollars (\$6,000); deposit to be made with the bid, Three Hundred Dollars (\$300).

Time allowed for doing the work, 90 working days.

No. 3. Furnishing and Installing Steel Lockers in the Second Battalion, Naval Militia Armory, Borough of Brooklyn.

The amount of security shall be Three Thousand Dollars (\$3,000); deposit to be made with the bid, One Hundred and Fifty Dollars (\$150).

Time allowed for doing the work, 90 working days.

No. 4. Repairs and Alterations to the Forty-seventh Regiment Armory, Borough of Brooklyn. The amount of security shall be Fifteen Hundred Dollars (\$1,500); deposit to be made with the bid, Seventy-five Dollars (\$75).

Time allowed for doing the work, 30 working days.

Bidders are requested to make their bids or estimates upon the blank form prepared by the Armory Board, a copy of which, with the proper envelope in which to inclose the bid, together with a copy of the contract, including the specifications, in the form approved by the Corporation Counsel, can be obtained upon application at the office of the Armory Board, No. 280 Broadway, Stewart Building, Manhattan.

For No. 1, specifications may be had at the office of the Armory Board, No. 280 Broadway. For No. 2, plans can be examined at the office of the architects, Messrs. Filcher, Thomas & Tachan, No. 109 Lexington Avenue, Borough of Manhattan.

For No. 3, plans can be examined at the office of the architects, Messrs. Lord & Hewlett, No. 16 East Twenty-third Street, Borough of Manhattan.

For No. 4, plans can be examined at the office of the architects, Messrs. Robinson & Knust, No. 164 Fifth Avenue, Borough of Manhattan.

THE ARMORY BOARD.

GEORGE B. McCLELLAN, Mayor;

JAMES McLEER, Brigadier-General, Commanding Second Brigade;

GEORGE MOORE SMITH, Brigadier-General, Commanding First Brigade;

FRANK A. O'DONNELL, President of the Department of Taxes and Assessments;

PATRICK MCGOWAN, President of the Board of Aldermen.

THE CITY OF NEW YORK, June 27, 1906.

j27,jy9

See General Instructions to Bidders on the last page, last column, of the "City Record."

QUEENS BOROUGH LIBRARY.

QUEENS BOROUGH LIBRARY, No. 101 EAST AVENUE, LONG ISLAND CITY, JUNE 5, 1906.

SEALED BIDS OR ESTIMATES WILL BE received by the Board of Trustees of the Queens Borough Library at the above office until 3 p. m.

FRIDAY, JULY 13, 1906.

No. 1. FOR FURNISHING AND DELIVERING 235 TONS WHITE ASH EGG COAL.
 No. 2. FOR FURNISHING AND DELIVERING 70 TONS WHITE ASH EGG OR CHESTNUT COAL TO THE FOLLOWING ADDRESSES, EACH TON TO WEIGH 2,240 POUNDS:

- 20 tons to No. 101 East Avenue, Long Island City.
 10 tons to No. 923 Steinway Avenue, Long Island City.
 40 tons to corner Main and Woolsey Streets, Long Island City.
 15 tons to Broadway, Ozone Park, L. I.
 30 tons to Richmond Hill, opposite station, Long Island.
 30 tons to Main Street, Flushing, L. I.
 35 tons to corner Thirteenth Street and First Avenue, College Point, L. I.
 30 tons to Central Avenue, Far Rockaway, L. I.
 40 tons to corner Cook and Grand Avenues, Elmhurst, L. I.
 20 tons to Bell, near Warburton Street, Bay-side, L. I.
 15 tons to No. 491 Broadway, Long Island City.
 20 tons to Herriman Street, Jamaica, L. I.

The time for the delivery of the articles, materials and supplies and the performance of the contract is on or before September 15, 1906.

The amount of security required is fifty per cent. (50%) of the amount of the bid or estimate.

The bidders must state the price of each item or article contained in the specifications or schedules herein contained or hereto annexed, per ton, by which bids will be tested.

The bids will be compared and the contract awarded as a whole.

Delivery will be required to be made at the time, in the manner and in such quantities as may be directed by the Board of Trustees.

Blank forms and further information may be obtained at the office of the Board of Trustees, No. 101 East Avenue, Long Island City.

WALTER G. FREY, President, Board of Trustees.

j27,jy13

See General Instructions to Bidders on the last page, last column, of the "City Record."

DEPARTMENT OF WATER SUPPLY, GAS AND ELECTRICITY.

DEPARTMENT OF WATER SUPPLY, GAS AND ELECTRICITY, ROOM 1536, NOS. 13 TO 21 PARK ROW, BOROUGH OF MANHATTAN, THE CITY OF NEW YORK.

SEALED BIDS OR ESTIMATES WILL BE received by the Commissioner of Water Supply, Gas and Electricity at the above office until 2 o'clock p. m. on

WEDNESDAY, JULY 25, 1906.

Borough of Brooklyn.

FOR FURNISHING, DELIVERING, ERECTING AND CONNECTING FOUR PUMPING ENGINES, COMPLETE, WITH ALL APPURTENANCES AND APPLIANCES, IN THE REMODELED RIDGEWOOD NORTH SIDE PUMPING STATION, ATLANTIC AVENUE, NEAR LOGAN STREET, IN THE BOROUGH OF BROOKLYN.

The time allowed for completing the work will be as follows: For completing the first 15,000,000-gallon pumping engine, sixteen (16) calendar months; for completing the second 15,000,000-gallon pumping engine, nineteen (19) calendar months; for completing the first 23,000,000-gallon pumping engine, twenty-three (23) calendar months; and for completing the second 23,000,000-gallon pumping engine and the whole contract twenty-five (25) calendar months.

The security required will be Two Hundred Thousand Dollars (\$200,000).

The Engineer's estimate of the work to be done and upon which the comparison of bids will be made is as follows:

(a) To furnish, deliver and erect two vertical, triple expansion, crank and fly-wheel pumping engines, each complete with all appurtenances and appliances; each to have a capacity of 15,000,000 U. S. gallons in 24 hours, at the remodeled Ridgewood North Side Pumping Station.

(b) To furnish, deliver and erect two vertical, triple expansion, crank and fly-wheel pump-

ing engines, each complete with all appurtenances and appliances; each to have a capacity of 23,000,000 U. S. gallons in 24 hours, at the remodeled Ridgewood North Side Pumping Station.

Each bidder shall submit with his bid, general plans and specifications of the apparatus he proposes to furnish and of the foundations required for same.

The bidder will state the price of each item or article contained in the specifications, per engine or other unit of measure, by which the bids will be tested.

Delivery will be required to be made from time to time and in such quantities and places as may be directed by the Commissioner.

Blank forms may be obtained at the office of the Department of Water Supply, Gas and Electricity, the Borough of Manhattan, Nos. 13 to 21 Park Row, and at Rooms 25 and 28, Municipal Building, Borough of Brooklyn.

WILLIAM B. ELLISON, Commissioner.

Dated JUNE 27, 1906.

j28,jy11

See General Instructions to Bidders on the last page, last column, of the "City Record."

DEPARTMENT OF WATER SUPPLY, GAS AND ELECTRICITY, ROOM 1536, NOS. 13 TO 21 PARK ROW, BOROUGH OF MANHATTAN, THE CITY OF NEW YORK.

SEALED BIDS OR ESTIMATES WILL BE received by the Commissioner of Water Supply, Gas and Electricity at the above office until 2 o'clock p. m. on

WEDNESDAY, JULY 11, 1906.

Borough of Brooklyn.

FOR FURNISHING AND DELIVERING VITRIFIED, SALT-GLAZED, STONEWARE HUB AND SPIGOT PIPE.

The time for the delivery of the articles, materials and supplies and the performance of the contract is ninety (90) calendar days.

The amount of security will be Fifteen Hundred Dollars (\$1,500).

The bids will be compared on the basis of the Engineer's approximate estimate of the amount of materials and supplies required, which is as follows:

- 3,000 linear feet of 4-inch slotted vitrified pipe.
 4,000 linear feet of 6-inch slotted vitrified pipe.
 1,000 linear feet of 4-inch vitrified pipe.
 8,000 linear feet of 6-inch vitrified pipe.
 100 6 by 4 inch vitrified reducers.

The bidder will state the price of each item or article contained in the specifications, per ton, by which the bids will be tested.

The bids will be compared and a contract awarded to the lowest bidder for all the articles, materials or supplies specified and contained in the annexed specifications and schedule.

Delivery will be required to be made from time to time and in such quantities and places as may be directed by the Commissioner or the Chief Engineer.

Blank forms may be obtained at the office of the Department of Water Supply, Gas and Electricity, the Borough of Manhattan, Nos. 13 to 21 Park Row, and at Room 25, Municipal Building, Borough of Brooklyn.

WILLIAM B. ELLISON, Commissioner.

Dated JUNE 27, 1906.

j28,jy11

See General Instructions to Bidders on the last page, last column, of the "City Record."

DEPARTMENT OF WATER SUPPLY, GAS AND ELECTRICITY, ROOM 1536, NOS. 13 TO 21 PARK ROW, BOROUGH OF MANHATTAN, THE CITY OF NEW YORK.

SEALED BIDS OR ESTIMATES WILL BE received by the Commissioner of Water Supply, Gas and Electricity at the above office until 2 o'clock p. m. on

WEDNESDAY, JULY 11, 1906.

Boroughs of Manhattan and The Bronx.

No. 1. FOR FURNISHING, DELIVERING AND LAYING WATER MAINS IN TENTH, MORNINGSIDE AND NEW AVENUES; IN AVENUE B; AND IN SIXTIETH, SIXTY-THIRD, NINETY-THIRD, NINETY-FOURTH, ONE HUNDRED AND TENTH, ONE HUNDRED AND THIRTY-FIFTH, ONE HUNDRED AND THIRTY-SIXTH, ONE HUNDRED AND THIRTY-SEVENTH, ONE HUNDRED AND FORTIETH, ONE HUNDRED AND FIFTY-FIRST, ONE HUNDRED AND FIFTY-SIXTH, ONE HUNDRED AND SIXTY-THIRD, ONE HUNDRED AND SIXTY-FOURTH, ONE HUNDRED AND SIXTY-FIFTH, ONE HUNDRED AND SIXTY-SIXTH, ONE HUNDRED AND SIXTY-SEVENTH, ONE HUNDRED AND SIXTY-EIGHTH, ONE HUNDRED AND SIXTY-NINTH, ONE HUNDRED AND SEVENTY, ONE HUNDRED AND SEVENTY-FIRST, ONE HUNDRED AND SEVENTY-SECOND, ONE HUNDRED AND SEVENTY-THIRD, ONE HUNDRED AND SEVENTY-FOURTH, ONE HUNDRED AND SEVENTY-FIFTH, ONE HUNDRED AND SEVENTY-SIXTH, ONE HUNDRED AND SEVENTY-SEVENTH, ONE HUNDRED AND SEVENTY-EIGHTH, ONE HUNDRED AND SEVENTY-NINTH, ONE HUNDRED AND EIGHTY, ONE HUNDRED AND EIGHTY-FIRST, ONE HUNDRED AND EIGHTY-SECOND, ONE HUNDRED AND EIGHTY-THIRD, ONE HUNDRED AND EIGHTY-FOURTH, ONE HUNDRED AND EIGHTY-FIFTH, ONE HUNDRED AND EIGHTY-SIXTH, ONE HUNDRED AND EIGHTY-SEVENTH, ONE HUNDRED AND EIGHTY-EIGHTH, ONE HUNDRED AND EIGHTY-NINTH, ONE HUNDRED AND NINETY, ONE HUNDRED AND NINETY-FIRST, ONE HUNDRED AND NINETY-SECOND, ONE HUNDRED AND NINETY-THIRD, ONE HUNDRED AND NINETY-FOURTH, ONE HUNDRED AND NINETY-FIFTH, ONE HUNDRED AND NINETY-SIXTH, ONE HUNDRED AND NINETY-SEVENTH, ONE HUNDRED AND NINETY-EIGHTH, ONE HUNDRED AND NINETY-NINTH, ONE HUNDRED AND TWO HUNDRED, ONE HUNDRED AND TWO HUNDRED AND FIRST, ONE HUNDRED AND TWO HUNDRED AND SECOND, ONE HUNDRED AND TWO HUNDRED AND THIRD, ONE HUNDRED AND TWO HUNDRED AND FOURTH, ONE HUNDRED AND TWO HUNDRED AND FIFTH, ONE HUNDRED AND TWO HUNDRED AND SIXTH, ONE HUNDRED AND TWO HUNDRED AND SEVENTH, ONE HUNDRED AND TWO HUNDRED AND EIGHTH, ONE HUNDRED AND TWO HUNDRED AND NINTH, ONE HUNDRED AND TWO HUNDRED AND TENTH, ONE HUNDRED AND TWO HUNDRED AND ELEVENTH, ONE HUNDRED AND TWO HUNDRED

The amount of security required will be fifty per centum of the amount of the bid or estimate.

The bidder will state the price of each item or article contained in the specifications or schedules herein contained or hereto annexed, per ton, per linear foot, per stopcock or other unit of measure, by which the bids will be tested.

The bids will be compared and each contract awarded at a lump sum for all the work, articles, materials or supplies specified and contained in the annexed specifications and schedule, except that in Contract No. 4 the award of contracts will be by items.

Delivery will be required to be made from time to time and in such quantities and places as may be directed.

Blank forms may be obtained at the office of the Department of Water Supply, Gas and Electricity, the Borough of Manhattan, Nos. 13 to 21 Park row.

WILLIAM B. ELLISON,
Commissioner.

Dated JUNE 27, 1906.

See General Instructions to Bidders on the last page, last column, of the "City Record."

DEPARTMENT OF WATER SUPPLY, GAS AND ELECTRICITY, ROOM 1536, NOS. 13 TO 21 PARK ROW, BOROUGH OF MANHATTAN, THE CITY OF NEW YORK.

SEALED BIDS OR ESTIMATES WILL BE received by the Commissioner of Water Supply, Gas and Electricity at the above office until 2 o'clock p. m., on

TUESDAY, JULY 3, 1906,
Borough of Brooklyn.

FOR FURNISHING AND DELIVERING 80,100 GROSS TONS OF ANTHRACITE COAL.

The time for the delivery of the articles, materials and supplies and the performance of the contract is until May 1, 1907.

The amount of security will be Fifty Thousand Dollars (\$50,000).

The bids will be compared on the basis of the Engineer's approximate estimate of the amount of coal required at each point of delivery, which is as follows:

One thousand one hundred (1,100) gross tons of broken coal, to be delivered at the Norwood avenue yard, East New York, or alongside the Long Island Railroad Company's Dock, Long Island City.

Five thousand five hundred (5,500) gross tons of No. 2 buckwheat coal, to be delivered at the Norwood avenue yard, East New York, or alongside the Long Island Railroad Company's dock, Long Island City.

Eleven thousand (11,000) gross tons of broken coal, to be delivered at the old or new Ridgewood Pumping Station, or alongside the Long Island Railroad Company's dock, Long Island City.

Thirty-six thousand five hundred (36,500) gross tons of No. 1 buckwheat coal, to be delivered at the old or new Ridgewood Pumping Station switch, or alongside the Long Island Railroad Company's dock, Long Island City.

Nineteen thousand five hundred (19,500) gross tons of No. 2 buckwheat coal, to be delivered at the old or new Ridgewood Pumping Station switch, or alongside the Long Island Railroad Company's dock, Long Island City.

Two thousand (2,000) gross tons of No. 1 buckwheat coal, to be delivered at the Long Island Railroad Company's dock, Long Island City.

One thousand five hundred (1,500) gross tons of No. 1 buckwheat coal, to be delivered at the switch near New Utrecht Pumping Station, or alongside the Long Island Railroad Company's dock, Long Island City.

Three thousand (3,000) gross tons of pea coal, to be delivered alongside Wallabout dock, foot of Clinton avenue, Brooklyn.

In comparing bids, charges of the Long Island Railroad Company for freight and hoisting will be considered and added to the prices submitted by the bidders for broken and buckwheat coal, delivered alongside the Long Island Railroad Company's dock, Long Island City. Charges of the Long Island Railroad Company for freight and hoisting are as follows:

To Ridgewood Pumping Station, East New York, 55 cents.

To Norwood avenue yard, East New York, 55 cents.

To Gravesend Pumping Station, 60 cents.

To switch near New Utrecht Pumping Station, 60 cents.

All the anthracite coal required shall be from one of the companies specified in paragraph 5 of the specifications, and the contractor in his bid must specify the company or companies from which he proposes to furnish the coal.

The bidder will state the price of each item or article contained in the specifications, per ton, by which the bids will be tested.

The bids will be compared and a contract awarded to the lowest bidder for all the articles, materials or supplies specified and contained in the annexed specifications and schedule.

Delivery will be required to be made from time to time and in such quantities and places as may be directed by the Commissioner or the Chief Engineer.

Blank forms may be obtained at the office of the Department of Water Supply, Gas and Electricity, the Borough of Manhattan, Nos. 13 to 21 Park row, at Room 25, Municipal Building, Borough of Brooklyn.

WILLIAM B. ELLISON,
Commissioner.

Dated JUNE 20, 1906.

See General Instructions to Bidders on the last page, last column, of the "City Record."

BOARD MEETINGS.

The Board of Estimate and Apportionment meets in the Old Council Chamber (Room 16), City Hall, every Friday, at 10.30 o'clock a. m.

JOSEPH HAAG,
Secretary.

The Commissioners of the Sinking Fund meet in the Old Council Chamber (Room 16), City Hall, at call of the Mayor.

N. TAYLOR PHILLIPS,
Deputy Comptroller, Secretary.

The Board of City Record meet in the Old Council Chamber (Room 16), City Hall, at call of the Mayor.

PATRICK J. TRACY,
Supervisor, Secretary.

BOROUGH OF RICHMOND.

OFFICE OF THE PRESIDENT OF THE BOROUGH OF RICHMOND, BOROUGH HALL, ST. GEORGE, NEW BRIGHTON, NEW YORK CITY.

SEALED BIDS OR ESTIMATES WILL BE received by the President of the Borough of Richmond at the above office until 12 o'clock m. on

TUESDAY, JULY 10, 1906,
Borough of Richmond.

No. 3. FOR FURNISHING ALL THE LABOR AND MATERIALS REQUIRED FOR CONSTRUCTING A SYSTEM OF SEWERS AND APPURTENANCES IN SEWERAGE DISTRICT NO. 17A, THIRD WARD, BOROUGH OF RICHMOND, THE CITY OF NEW YORK, TOGETHER WITH THE WORK INCIDENTAL THERETO.

The Engineer's estimate of the quantity and quality of the material and the nature and extent, as near as possible, of the work required is as follows:

26 linear feet of reinforced concrete sewer, Class A, including apron, all complete, as per section on plan of the work.

15 linear feet of reinforced concrete junction sewer, all complete, as per section on plan of the work.

148 linear feet of reinforced concrete sewer, Class B, all complete, as per section on plan of the work.

324 linear feet of reinforced concrete sewer, Class C, all complete, as per section on plan of the work.

301 linear feet of reinforced concrete sewer, Class D, all complete, as per section on plan of the work.

201 linear feet of reinforced concrete sewer, Class E, all complete, as per section on plan of the work.

45 linear feet of reinforced concrete sewer, Class F, all complete, as per section on plan of the work.

243 linear feet of reinforced concrete sewer, Class G, all complete, as per section on plan of the work.

49 linear feet of reinforced concrete sewer, Class H, all complete, as per section on plan of the work.

425 linear feet of reinforced concrete sewer, Class I, all complete, as per section on plan of the work.

251 linear feet of reinforced concrete sewer, Class J, all complete, as per section on plan of the work.

286 linear feet of brick sewer of 2 feet 10 inches by 4 feet 3 inches interior diameter, all complete, as per section on plan of the work.

249 linear feet of brick sewer of 2 feet 8 inches by 4 feet interior diameter, all complete, as per section on plan of the work.

642 linear feet of brick sewer of 2 feet 2 inches by 3 feet 3 inches interior diameter, all complete, as per section on plan of the work.

376 linear feet of brick sewer of 1 foot 10 inches by 2 feet 9 inches interior diameter, all complete, as per section on plan of the work.

910 linear feet of brick sewer of 1 foot 8 inches by 2 feet 6 inches interior diameter, all complete, as per section on plan of the work.

723 linear feet of salt-glazed vitrified stone-ware pipe sewer of 24 inches interior diameter, all complete, as per section on plan of the work.

398 linear feet of salt-glazed vitrified stone-ware pipe sewer of 20 inches interior diameter, all complete, as per section on plan of the work.

789 linear feet of salt-glazed vitrified stone-ware pipe sewer of 18-inch interior diameter, all complete as per section on plan of the work.

2,016 linear feet of salt-glazed vitrified stone-ware pipe sewer of 15-inch interior diameter, all complete as per section on plan of the work.

714 linear feet of salt-glazed vitrified stone-ware pipe sewer of 12-inch interior diameter, all complete as per section on plan of the work.

665 linear feet of salt-glazed vitrified stone-ware pipe sewer of 8-inch interior diameter, all complete as per section on plan of the work.

2,306 linear feet of salt-glazed vitrified stone-ware pipe sewer of 6-inch interior diameter, all complete as per section on plan of the work.

2 drainage basins and connections as per section on plan of the work.

7 flush tanks with No. 5 siphon set, and connected with water mains, complete, as per section on plan of the work.

1,000 B. M. feet of foundation timber and planking in place and secured.

10 cubic yards of concrete in place.

4 cubic yards of brick masonry.

200 linear feet of 4-inch tile drain, furnished and laid as per section on plan of the work.

532 linear feet of cast iron pipe of 12-inch interior diameter, not less than 80 pounds per foot, including foundation and guards furnished, laid, calked and secured, as per section on plan of the work.

1,000 B. M. feet of sheet piling retained.

36 standard reinforced concrete receiving basins, with 1 1/4-inch galvanized wrought iron bars, all complete, as shown on plan on file in office of Commissioner of Public Works, and connected with the sewer.

6 reinforced concrete receiving basins, special design, Class A, all complete, as shown on plan of the work and connected with the sewer.

3 reinforced concrete receiving basins, special design, Class B, all complete, as shown on plan of the work, and connected with the sewer.

5 reinforced concrete receiving basins, special design, Class C, all complete, as shown on plan of the work and connected with the sewer.

1 reinforced concrete receiving basin, special design, Class D, all complete, as shown on plan of the work and connected with the sewer.

200 square feet of additional reinforcing metal, equal and similar to No. 10 expanded metal, furnished and placed.

300 pounds of additional reinforcing metal, equal and similar to 7/8-inch steel rods, furnished and placed.

47 standard manholes, complete, as per section on plan of the work.

6 manholes, special design, Class A, complete, as per section on plan of the work.

3 manholes, special design, Class B, complete, as per section on plan of the work.

2 manholes, special design, Class C, complete, as per section on plan of the work.

2 manholes, special design, Class D, complete, as per section on plan of the work.

2 standard manhole heads, furnished and set.

91 square yards of asphalt block pavement.

8,952 square feet of sidewalk relaid.

2,338 linear feet of curb and gutter restored.

The time for the completion of the work and the full performance of the contract is 300 days.

The amount of security required is Twenty-three Thousand Dollars (\$23,000).

No. 4. FOR FURNISHING ALL THE LABOR AND MATERIALS REQUIRED FOR REGULATING, GRADING AND PAVING WITH MACADAM PAVEMENT, SETTING CURB, GUTTER AND CONSTRUCTING A REINFORCED CONCRETE BRIDGE, RETAINING WALLS, FENCES, ETC., ON FOREST AVENUE, FROM BROOKS AVENUE TO CHERRY LANE, TOGETHER WITH ALL THE WORK INCIDENTAL THERETO.

The Engineer's estimate of the quantity and quality of the material and the nature and extent, as near as possible, of the work required is as follows:

1,800 cubic yards of excavation.

100 cubic yards of additional filling.

200 cubic yards of dry rubble masonry for retaining walls and culverts.

100 linear feet of 4-inch under drain, furnished and laid.

10 linear feet of 30-inch culvert pipe, furnished and laid.

40 linear feet of 8-inch culvert pipe, furnished and laid.

60 linear feet of wrought iron railing, furnished and set.

200 linear feet of galvanized iron pipe fence, furnished and set.

1,950 square yards of macadam pavement.

45 square yards new granite block pavement, furnished and laid.

120 square yards face quarry stone pavement, furnished and laid.

60 square yards vitrified brick pavement, furnished and laid.

250 square yards old cobble gutters, relaid.

10,500 pounds of steel bars in place.

300 square feet of new bridge stone, furnished and laid.

50 linear feet of new 20-inch curbstone, furnished and set.

750 linear feet of old curbstone, rejointed and reset.

100 cubic yards concrete 1-2-4 arch between skew backs.

160 cubic yards concrete 1-2-5 spandrel walls, etc.

130 cubic yards concrete 1-3-6 abutment foundations, etc.

The time for the completion of the work and the full performance of the contract is 70 days.

The amount of security required is Four Thousand Dollars (\$4,000).

The contracts must be bid for separately, and the bids will be compared and the contract awarded at a lump or aggregate sum for each contract.

Bidders are requested to make their bids or estimates upon the blank form prepared by the President, a copy of which, with the proper envelope in which to inclose the bid, together with a copy of the contract, including the specifications, in the form approved by the Corporation Counsel, can be obtained upon application therefor at the office of the said President.

The plans and drawings may be seen and other information obtained at the office of the Commissioner of Public Works of the Borough of Richmond, Richmond Building, New Brighton, Borough of Richmond.

GEORGE CROMWELL,
President.

THE CITY OF NEW YORK, June 22, 1906.

See General Instructions to Bidders on the last page, last column, of the "City Record."

OFFICE OF THE PRESIDENT OF THE BOROUGH OF RICHMOND, BOROUGH HALL, ST. GEORGE, NEW BRIGHTON, NEW YORK CITY.

SEALED BIDS OR ESTIMATES WILL BE received by the President of the Borough of Richmond at the above office until 12 o'clock m. on

TUESDAY, JULY 10, 1906,
Borough of Richmond.

No. 1. FOR FURNISHING ALL THE LABOR AND MATERIALS REQUIRED FOR RESURFACING THE ROADWAY OF RICHMOND ROAD, FROM SUMMIT SOUTH OF CLOVE AVENUE TO THE AMBOY ROAD.

The Engineer's estimate of the quantity and quality of the material and the nature and extent, as near as possible, of the work required is as follows:

23,500 square yards of macadam pavement, to be resurfaced.

The time for the completion of the work and the full performance of the contract is 60 days.

The amount of security required is Five Thousand Dollars (\$5,000).

No. 2. FOR FURNISHING ALL THE LABOR AND MATERIALS REQUIRED FOR REGULATING, GRADING AND PAVING WITH MACADAM PAVEMENT, ETC., THE ROADWAY OF LEONARD AVENUE, FROM WOOLEY AVENUE TO JEWETT AVENUE; LATHRAP AVENUE, FROM WOOLEY AVENUE TO FISK AVENUE, AND OTHER STREETS.

The Engineer's estimate of the quantity and quality of the material and the nature and extent, as near as possible, of the work required is as follows:

1,400 cubic yards excavation.

15,200 cubic yards additional filling.

10 cubic yards concrete steel for basins and culverts.

40 linear feet 12-inch culvert pipe, furnished and laid.

13,400 square yards macadam pavement.

1,700 square yards vitrified brick pavement with sand cushion, furnished and laid.

250 cubic yards concrete foundation.

500 linear feet new 20-inch curbstone, furnished and set.

2 vault covers and rims in place.

The time for the completion of the work and the full performance of the contract is 100 days.

The amount of security required is Eleven Thousand Dollars (\$11,000).

The contracts must be bid for separately, and the bids will be compared and the contract awarded at a lump or aggregate sum for each contract.

Bidders are requested to make their bids or estimates upon the blank form prepared by the President, a copy of which, with the proper envelope in which to inclose the bid, together with a copy of the contract, including the specifications, in the form approved by the Corporation Counsel, can be obtained upon application therefor at the office of the said President.

The plans and drawings may be seen and other information obtained at the office of the Commissioner of Public Works of the Borough of Richmond, Richmond Building, New Brighton, Borough of Richmond.

GEORGE CROMWELL,
President.

THE CITY OF NEW YORK, June 18, 1906.

See General Instructions to Bidders on the last page, last column, of the "City Record."

DEPARTMENT OF PARKS.

OFFICE OF THE DEPARTMENT OF PARKS, ARSENAL BUILDING, FIFTH AVENUE AND SIXTY-FOURTH STREET, BOROUGH OF MANHATTAN, THE CITY OF NEW YORK.

SEALED BIDS OR ESTIMATES WILL BE received by the Park Board at the above office of the Department of Parks until 3 o'clock p. m. on

THURSDAY, JULY 12, 1906,
Borough of Brooklyn.

No. 1. FOR FURNISHING ALL THE LABOR AND MATERIALS NECESSARY TO CONSTRUCT AND COMPLETE A PIPE SEWER ON OCEAN PARKWAY, BETWEEN KINGS HIGHWAY AND AVENUE U, BOROUGH OF BROOKLYN, AND ALL WORK INCIDENTAL THERETO.

The time allowed for the completion of this contract is within thirty consecutive working days.

The amount of security required is Two Thousand Dollars.

No. 2. FOR FURNISHING ALL THE LABOR AND MATERIALS NECESSARY TO CONSTRUCT AND COMPLETE ASPHALT TILE WALKS AT GRECIAN PARKWAY AND SOUTH LAKE DRIVE, PROSPECT PARK, BOROUGH OF BROOKLYN, AND ALL WORK INCIDENTAL THERETO.

The time allowed for the completion of this contract is within sixty consecutive working days.

The amount of security required is Four Thousand Dollars.

No. 3. FOR FURNISHING ALL THE LABOR AND MATERIALS REQUIRED IN FURNISHING AND SETTING THE LIGHTING FIXTURES AND A PIPE RAILING IN THE GALLERIES OF THE EAST WING OF THE BROOKLYN INSTITUTE OF ARTS AND SCIENCES, EASTERN PARKWAY, BOROUGH OF BROOKLYN.

The time allowed for the completion of this contract is within one hundred consecutive working days.

The amount of security required is Four Thousand Dollars.

The bids will be compared and the contracts awarded at a lump or aggregate sum for each contract.

Blank forms may be obtained and plans may be seen at the office of the Department of Parks, Litchfield Mansion, Prospect Park, Brooklyn.

MOSES HERRMAN,
President;
GEORGE M. WALGROVE,
MICHAEL J. KENNEDY,
Commissioners of Parks.

Dated JUNE 20, 1906.

See General Instructions to Bidders on the last page, last column, of the "City Record."

AUCTION SALE.

The Department of Parks, Boroughs of Brooklyn and Queens, will sell at public auction at the workshops in Prospect Park, Ninth avenue and Seventh street, in the Borough of Brooklyn, on Friday, July 13, 1906, at 10.30 a. m., the following named property:

56 lambs.
23 sheep.
1 Angora goat.
2 wolves (timber).
1 coyote.

About 8 tons of scrap iron (to be bid on per ton).

1 10-ton steam roller.
2 automobiles (Ramblers).
1 buggy.

21 rubber carriage tires (old).
About 16 cords of wood, Forest Park, at pump house.

About 102 cords of wood, Forest Park, at old barn.

About 30 cords of wood, Prospect Park, at stable.

1 horse road sweeper.
1 bay horse, known as "Beauty."
1 gray horse, known as "Jim."
1 black horse, known as "Dandy."
1 brown horse, known as "Frank."

TERMS OF SALE.

Lambs and sheep are to be sold by choice in lots of one to six.

Cash payment in bankable funds at the time and place of sale, and the articles purchased to be removed immediately after the sale. Should any article purchased be not removed within 24 hours, the City reserves the right to again sell the same, the money received to become the property of the City, the purchaser on the first sale forfeiting all right to said articles and said money.

M. J. KENNEDY,
Commissioner of Parks,
Boroughs of Brooklyn and Queens.

Dated JUNE 27, 1906.

See General Instructions to Bidders on the last page, last column, of the "City Record."

OFFICE OF THE DEPARTMENT OF PARKS, ARSENAL BUILDING, FIFTH AVENUE AND SIXTY-FOURTH STREET, BOROUGH OF MANHATTAN, THE CITY OF NEW YORK.

SEALED BIDS OR ESTIMATES WILL BE received by the Park Board at the above office of the Department of Parks until 3 o'clock p. m. on

THURSDAY, JULY 12, 1906,
Borough of The Bronx.

FOR FURNISHING AND DELIVERING WROUGHT IRON PIPE (NO. 1, 1906) FOR PARKS, BOROUGH OF THE BRONX.

The time for the delivery of the articles, materials and supplies and the performance of the contract is before September 1, 1906.

The amount of security shall be Five Hundred Dollars (\$500).

The bids will be compared and the contract awarded at a lump or aggregate sum.

Blank forms may be obtained at the office of the Department of Parks, Zbrowski Mansion, Claremont Park, Borough of The Bronx.

MUNICIPAL CIVIL SERVICE COMMISSION.

MUNICIPAL CIVIL SERVICE COMMISSION, No. 299 BROADWAY, NEW YORK, June 28, 1906.

PUBLIC NOTICE IS HEREBY GIVEN of the proposed amendment of the classification of positions in the Exempt Class, as fixed by the Rules of this Commission, as follows:

1. By changing the line "Assistant Secretary" under the heading "Mayor's Office" to read "Executive Secretary."

2. By including therein, under the heading "Finance Department," the following:

SUPERVISING STATISTICIAN AND EXAMINER.

Public hearing will be held on the proposed amendments, in accordance with Rule III., at the Commission's offices, No. 299 Broadway, on Monday, July 2, beginning at 10 o'clock.

ATTEST:

F. A. SPENCER,
Secretary.
j29,jy2

MUNICIPAL CIVIL SERVICE COMMISSION, No. 299 BROADWAY.

PUBLIC NOTICE IS HEREBY GIVEN that an open competitive examination will be held Wednesday, July 18, 1906, at 10 a. m., for the following position:

INSPECTOR OF LAMPS AND GAS.

The receipt of applications will close on Tuesday, July 3, at 4 p. m.

The subjects and weights of the examination are as follows:

| | |
|-------------------|---|
| Technical | 5 |
| Experience | 2 |
| Report | 2 |
| Mathematics | 1 |

The percentage required is 75 on the technical paper and 70 on all.

Inspectors will be required to inspect and pass upon lighting of streets and public buildings as to general illumination and economical efficiency. They must be familiar with reading of gas and electric meters and also the units of measurement of gas and electricity. They must have elemental knowledge of gas and electricity and of the apparatus for utilizing the same for lighting, heating and power purposes. They should also have a general knowledge of location of streets in the various boroughs.

There are fifteen vacancies in the Department of Water Supply, Gas and Electricity.

The salary is \$1,200 per annum.

The minimum age is 21.

FRANK A. SPENCER,
Secretary.
j26,jy16

MUNICIPAL CIVIL SERVICE COMMISSION, No. 61 ELM STREET, NEW YORK CITY, April 13, 1906.

PUBLIC NOTICE IS HEREBY GIVEN that applications for the following position in the Labor Class will be received on and after April 23, 1906, viz:

LABOR CLASS, PART 2—CLIMBER AND PRUNER.

WILLIAM F. BAKER,
President;
R. ROSS APPLETON,
ALFRED J. TALLEY,
Commissioners.

FRANK A. SPENCER,
Secretary.
216

MUNICIPAL CIVIL SERVICE COMMISSION, No. 51 LAFAYETTE STREET, NEW YORK CITY, May 18, 1906.

PUBLIC NOTICE IS HEREBY GIVEN that applications for the following position in the labor class will be received on and after May 28, 1906, viz:

LABOR CLASS—PART 2.

THERMOSTAT REPAIRER.

WILLIAM F. BAKER,
President;
R. ROSS APPLETON,
ALFRED J. TALLEY,
Civil Service Commissioners.

FRANK A. SPENCER,
Secretary.
221

MUNICIPAL CIVIL SERVICE COMMISSION, No. 299 BROADWAY, NEW YORK CITY, February 23, 1906.

PUBLIC NOTICE IS HEREBY GIVEN that applications for the following positions in the labor class will be received on and after March 5, 1906, viz:

LABOR CLASS—PART 2.

CORE MAKER (Fire Department), MOLDER (Fire Department), CARRIAGE BODY MAKER (Fire Department), RUBBER TIRE REPAIRER (Fire Department), PATTERN MAKER.

LABOR CLASS—PART 1.

STABLEMAN (Department of Street Cleaning).

WILLIAM F. BAKER,
President;
R. ROSS APPLETON,
ALFRED J. TALLEY,
Civil Service Commissioners.

FRANK A. SPENCER,
Secretary.

MUNICIPAL CIVIL SERVICE COMMISSION, No. 61 ELM STREET, CITY OF NEW YORK.

PUBLIC NOTICE WILL BE GIVEN of all competitive examinations one week in advance of the date upon which the receipt of applications for any scheduled examination will close. Applications will be received for only such examinations as are scheduled.

When an examination is advertised, a person desiring to compete in the same may obtain an application blank upon request made in writing or by personal application at the office of the Commission.

All notices of examinations will be posted in the office of the Commission, City Hall, Municipal Building, Brooklyn, and advertised in the CITY RECORD for one week in advance of the date upon which the receipt of applications will close for any stated position.

Public notice will also be given by advertisement in most of the City papers.

Wherever an examination is of a technical character, due notice is given by advertisement in the technical journals appertaining to the particular profession for which the examination is called.

Such notices will be sent to the daily papers as matters of news, and to the General Post-

office and stations thereof. The scope of the examination will be stated, but for more general information application should be made at the office of the Commission.

Unless otherwise specifically stated, the minimum age requirement for all positions is 21.

WILLIAM F. BAKER,
President;
R. ROSS APPLETON,
ALFRED J. TALLEY,
Commissioners.

FRANK A. SPENCER,
Secretary.
12-24-03

DEPARTMENT OF HEALTH.

DEPARTMENT OF HEALTH OF THE CITY OF NEW YORK, SOUTHWEST CORNER OF FIFTY-FIFTH STREET AND SIXTH AVENUE, BOROUGH OF MANHATTAN, THE CITY OF NEW YORK.

SEALED BIDS OR ESTIMATES WILL BE received by the Board of Health of the Department of Health until 10 o'clock a. m. on

TUESDAY, JULY 3, 1906.

FOR FURNISHING AND DELIVERING GALVANIZED IRON PIPE, CAST IRON PIPE, COUPLINGS, BRANCHES, VITRIFIED PIPE, TILE DRAINS, PORTLAND CEMENT AND WOODEN TANKS, AS REQUIRED, TO THE SANATORIUM FOR CARE AND TREATMENT OF PERSONS AFFECTED WITH TUBERCULOSIS FROM THE CITY OF NEW YORK, LOCATED AT OTISVILLE, TOWN OF MOUNT HOPE, ORANGE COUNTY, N. Y., DURING THE YEAR 1906.

Delivery will be made, freight prepaid, to the Otisville, N. Y., Station, on the Erie Railroad, in such quantities and in such manner as may be required by the Board of Health during the year 1906; any changes in the time or place of delivery, however, may be made in writing by the Board of Health.

The time for the completion of the work and the full performance of the contract is during the year 1906.

The amount of security required is fifty per cent. (50%) of the amount of the bid.

Bids will be compared and the contract awarded to the lowest bidder for each class, as indicated by the specifications.

Blank forms and further information may be obtained at the office of the Chief Clerk of the Department of Health, southwest corner of Fifty-fifth street and Sixth avenue, Borough of Manhattan.

THOMAS DARLINGTON, M. D.,
President;
ALVAH H. DOTY, M. D.,
THEODORE A. BINGHAM,
Board of Health.

Dated JUNE 20, 1906.
j20,jy3

See General Instructions to Bidders on the last page, last column, of the "City Record."

BOROUGH OF MANHATTAN.

OFFICE OF THE PRESIDENT OF THE BOROUGH OF MANHATTAN, CITY HALL, THE CITY OF NEW YORK.

SEALED BIDS OR ESTIMATES WILL BE received by the President of the Borough of Manhattan, at the City Hall, Room 16, until 3 o'clock p. m. on

MONDAY, JULY 9, 1906.

No. 1. FOR REGULATING AND GRADING, CURBING AND FLAGGING ONE HUNDRED AND FIFTY-THIRD STREET, FROM BROADWAY TO RIVERSIDE DRIVE EXTENSION.

Engineer's estimate of amount of work to be done:

10,380 cubic yards of earth excavation.
14,500 cubic yards of rock excavation.
2,900 cubic yards of cement masonry for retaining walls and culverts.
400 cubic yards of concrete for foundation.
310 linear feet of guard rail.
1,650 linear feet new curbstone, furnished and set.
6,500 square feet new flagstone, furnished and laid.

Time allowed for doing and completing above work is 200 working days.

Amount of security required is Twelve Thousand Dollars (\$12,000).

No. 2. FOR REGULATING AND GRADING, CURBING AND FLAGGING ONE HUNDRED AND SIXTY-SEVENTH STREET, FROM AMSTERDAM AVENUE TO AUDUBON AVENUE.

Engineer's estimate of amount of work to be done:

400 cubic yards of earth excavation.
400 cubic yards of rock excavation.
620 cubic yards of filling to furnish (exclusive of that secured from excavation).
235 cubic yards of dry rubble masonry for retaining walls and culverts.
15 cubic yards of cement masonry for retaining walls and culverts.
400 linear feet of guard rail.
112 square feet of new flagstone, furnished and laid.
700 linear feet of new curbstone, furnished and laid.
2,430 square feet of new flagstone, furnished and laid.

Time allowed for doing and completing above work is 60 working days.

Amount of security required is One Thousand Dollars (\$1,000).

No. 3. FOR REGULATING AND GRADING, CURBING AND FLAGGING ONE HUNDRED AND SEVENTY-SECOND STREET, FROM ST. NICHOLAS AVENUE TO AUDUBON AVENUE.

Engineer's estimate of amount of work to be done:

1,100 cubic yards of earth excavation.
50 cubic yards of rock excavation.
112 square feet of new flagstone, furnished and laid.
765 linear feet of new curbstone, furnished and set.
3,040 square feet of new flagstone, furnished and laid.
240 square feet of old flagstone, retrimmed and relaid (not to be bid for).

Time allowed for doing and completing above work is 40 working days.

Amount of security required is Six Hundred Dollars (\$600).

No. 4. FOR REGULATING, GRADING, CURBING AND FLAGGING POST AVENUE, FROM DYCKMAN STREET TO TENTH AVENUE.

Engineer's estimate of amount of work to be done:

30,000 cubic yards of earth excavation.
24,000 cubic yards of rock excavation.
500 cubic yards of loose rock excavation (not to be bid for).
120 linear feet of dry stone box culvert, to furnish and lay.

1,450 square feet of new flagstone, furnished and laid.

3,700 linear feet of new curbstone, furnished and set.

15,500 square feet of new flagstone, furnished and laid.

43 square yards of granite pavement, furnished and laid.

Time allowed for doing and completing above work is 300 working days.

The amount of security required is Fifteen Thousand Dollars (\$15,000).

No. 5. FOR FLAGGING AND REFLAGGING SIDEWALKS ON THE EAST SIDE OF ST. NICHOLAS AVENUE, FROM AMSTERDAM AVENUE TO ONE HUNDRED AND SIXTY-NINTH STREET, AND WEST SIDE OF ST. NICHOLAS AVENUE, FROM AMSTERDAM AVENUE TO ONE HUNDRED AND SIXTY-SEVENTH STREET.

Engineer's estimate of amount of work to be done:

9,400 square feet of new flagstone, furnished and laid.

2,620 square feet of old flagstone, retrimmed and relaid.

Time allowed for doing and completing above work is 30 working days.

Amount of security required is Seven Hundred and Fifty Dollars (\$750).

No. 6. FOR REGULATING AND PAVING WITH ASPHALT BLOCK PAVEMENT ON CONCRETE FOUNDATION THE ROADWAY OF WEST ONE HUNDRED AND SIXTY-FIFTH STREET, FROM BOULEVARD LAFAYETTE TO BROADWAY.

Engineer's estimate of amount of work to be done:

4,985 square yards of asphalt block pavement.

725 cubic yards of concrete, including mortar bed.

140 linear feet of new bluestone curbstone, furnished and set.

2,000 linear feet of old bluestone curbstone, redressed, retrimmed and reset.

11 noiseless covers, for sewer manholes, furnished and set (not to be bid for).

2 noiseless covers, for water manholes, furnished and set (not to be bid for).

Time allowed for doing and completing above work is 50 working days.

Amount of security required is Four Thousand Dollars (\$4,000).

No. 7. FOR REGULATING AND REPAVING WITH ASPHALT PAVEMENT ON PRESENT PAVEMENT RELAID AS FOUNDATION THE ROADWAY OF ONE HUNDRED AND THIRD STREET, FROM BROADWAY TO WEST END AVENUE.

Engineer's estimate of amount of work to be done:

1,210 square yards of asphalt pavement, including binder course.

1,210 square yards of old stone pavement to be relaid as foundation or in approaches, etc.

200 linear feet of new bluestone curbstone, furnished and set.

250 linear feet of old bluestone curbstone, redressed, retrimmed and reset.

4 noiseless covers, complete, for sewer manholes, furnished and set.

2 noiseless covers, complete, for water manholes, furnished and set.

Time allowed for doing and completing the above work will be thirty working days.

Amount of security required will be Seven Hundred Dollars.

No. 8. FOR CONSTRUCTING PARKWAYS THEREON AND REGULATING AND REPAVING WITH ASPHALT BLOCK PAVEMENT ON A CONCRETE FOUNDATION THE ROADWAY OF BROADWAY, FROM ONE HUNDRED AND THIRTY-FIFTH STREET TO ONE HUNDRED AND FIFTY-FIFTH STREET.

Engineer's estimate of amount of work to be done:

3,790 cubic yards excavation (for parkways).

14,265 linear feet new curbstone.

4,200 linear feet old curbstone redressed, retrimmed and reset.

5,090 cubic yards concrete.

49,943 square yards asphalt block pavement.

3,248 cubic yards loam for filling (in parkways).

58,468 square feet sod, including pinning and watering (in parkways).

542 cubic yards manure (for parkways).

16 noiseless covers, complete, for sewer manholes.

9 noiseless covers, complete, for water manholes.

30,761 square feet of walk pavement (for parkways) of rock asphalt mastic with concrete base and rubble stone foundation, including all excavating and regulating of bed for same.

Time allowed for doing and completing above work is 200 working days.

Amount of security required is Thirty-five Thousand Dollars (\$35,000).

The contracts must be bid for separately and the bids will be compared and the contracts awarded at a lump or aggregate sum for each contract.

The bidder will state the price of each item or article contained in the specifications or schedules herein contained or hereto annexed, per foot, yard or other unit of measure, or article, by which the bids will be tested. The extensions must be made and footed up, as the bids will be read from the total.

Blank forms may be had and the plans and drawings may be seen at the office of the Commissioner of Public Works, Nos. 13 to 21 Park row, Bureau of Highways, Borough of Manhattan.

JOHN F. AHEARN,
Borough President.
THE CITY OF NEW YORK, June 25, 1906.
j25,jy9

See General Instructions to Bidders on the last page, last column, of the "City Record."

BOROUGH OF QUEENS.

OFFICE OF THE PRESIDENT OF THE BOROUGH OF QUEENS, THIRD FLOOR OF THE BOROUGH HALL, FIFTH STREET AND JACKSON AVENUE, LONG ISLAND CITY, BOROUGH OF QUEENS, CITY OF NEW YORK.

SEALED BIDS OR ESTIMATES WILL BE received by the President of the Borough of Queens at the above office until 11 o'clock a. m. on

MONDAY, JULY 9, 1906.

No. 14. FOR REGULATING, GRADING, CURBING AND LAYING SIDEWALKS AND CROSSWALKS ON PURDY STREET, FROM DITMARS AVENUE TO FLUSHING AVENUE, FIRST WARD, TOGETHER WITH ALL THE WORK INCIDENTAL THERETO.

The time allowed for doing and completing the above work is ninety (90) working days.

The amount of security required will be Three Thousand Six Hundred Dollars.

The Engineer's estimate of the quantities is as follows:

2,000 cubic yards of earth excavation.

5,000 cubic yards of earth filling furnished.

3,000 linear feet of concrete curb.

14,000 square feet of new flagstone.

650 square feet of new bluestone bridging.

No. 15. FOR REGULATING, GRADING, CURBING AND LAYING SIDEWALKS AND CROSSWALKS ON SIXTEENTH AVENUE, FROM WILSON AVENUE TO FLUSHING AVENUE, FIRST WARD, TOGETHER WITH THE WORK INCIDENTAL THERETO.

The time allowed for doing and completing the above work is forty (40) working days.

The amount of security required will be Two Thousand Five Hundred Dollars.

The Engineer's estimate of the quantities is as follows:

4,000 cubic yards of earth excavation.

1,800 linear feet of concrete curb.

9,000 square feet of new flagstone.

120 square feet of new bluestone bridging.

The bidder will state the price of each item or article contained in the specifications or schedules herein contained or hereto annexed, per square yard, linear foot or other unit of measure, by which the bids will be tested. The extensions must be made and footed up, as the bids will be read from a total. The bids will be compared and the contract awarded at a lump or aggregate sum.

Blank forms may be obtained and the plans and drawings may be seen at the office of the President of the Borough of Queens.

JOSEPH BERMEI,
President of the Borough of Queens.
Dated LONG ISLAND CITY, June 25, 1906.
j27,jy9

See General Instructions to Bidders on the last page, last column, of the "City Record."

OFFICE OF THE PRESIDENT OF THE BOROUGH OF QUEENS, THIRD FLOOR OF THE BOROUGH HALL, FIFTH STREET AND JACKSON AVENUE, LONG ISLAND CITY, BOROUGH OF QUEENS, CITY OF NEW YORK.

SEALED BIDS OR ESTIMATES WILL BE received by the President of the Borough of Queens at the above office until 11 o'clock a. m. on

MONDAY, JULY 9, 1906.

No. 1. TO CONSTRUCT A SEWER AND APPURTENANCES IN OAK STREET, FROM FLUSHING CREEK TO SEVENTEENTH STREET; AND IN SEVENTEENTH STREET FROM OAK STREET TO CYPRESS AVENUE; AND IN CYPRESS AVENUE FROM SEVENTEENTH STREET TO SIXTEENTH STREET; AND IN QUEENS AVENUE FROM SEVENTEENTH STREET TO TWENTIETH STREET; AND THE CONSTRUCTION OF FOURTEEN CATCH BASINS IN CONNECTION THEREWITH, INGLESIDE, THIRD WARD.

The Engineer's estimate for quantities required is as follows:

725 linear feet of re-enforced concrete sewer, 9 feet, including the portal at outlet.

1,580 linear feet of re-enforced concrete sewer, 8 feet 9 inches.

1,007 linear feet of re-enforced concrete sewer, 8 feet.

774 linear feet of re-enforced concrete sewer, 6 feet 6 inches.

810 linear feet of re-enforced concrete sewer, 6 feet.

1,830 linear feet of re-enforced concrete sewer, 5 feet 3 inches.

245 linear feet of re-enforced concrete sewer, 2 feet 6 inches.

7,000 linear feet of 12-inch vitrified salt-glazed or cement concrete sewer pipe for sub-drain.

350 linear feet of 12-inch vitrified salt-glazed or cement concrete culvert pipe.

14 domes, complete.

43 manholes, complete.

14 receiving basins, complete.

1,000 cubic yards of rock excavated and removed.

100 cubic yards of concrete not shown on plan.

10,000 pounds steel for re-enforcement not shown on plan.

800,000 feet, B. M., timber for foundation.

650,000 feet, B. M., timber for bracing and sheet piling.

20,000 linear feet of piles below caps, furnished, driven and cut off.

Time for the delivery of material and the performance of contract is three hundred working days.

The amount of security required will be One Hundred Thousand Dollars.

No. 2. TO CONSTRUCT SEWER AND APPURTENANCES IN DITMARS AVENUE, FROM LAWRENCE STREET TO CRESCENT STREET; AND IN CRESCENT STREET, FROM DITMARS AVENUE TO POTTER AVENUE, IN THE FIRST WARD.

The Engineer's estimate for quantities required is as follows:

880 linear feet of re-enforced concrete sewer, 2 feet 6 inches.

1,040 linear feet of 24-inch vitrified salt-glazed or cement concrete sewer pipe.

440 linear feet of 12-inch vitrified salt-glazed or cement concrete culvert pipe.

2,260 linear feet of 6-inch vitrified salt-glazed or cement concrete sewer pipe for house connections.

14 manholes, complete.

11 receiving basins, complete.

80 cubic yards of rock excavated and removed.

400 linear feet of 15-inch vitrified salt glazed or cement concrete sewer pipe.
30 linear feet of 12-inch vitrified salt glazed or cement concrete culvert pipe.
1,400 linear feet of 6-inch vitrified salt glazed or cement concrete sewer pipe, for house connections.
8 manholes, complete.
1 receiving basin, complete.
15 cubic yards of rock, excavated and removed.
2,500 feet B. M. timber, for foundation.
10,000 feet B. M. timber, for bracing and sheet piling.

The time for the completion of the work and the full performance of the contract is by or before 60 working days.

The amount of security required is Two Thousand Five Hundred Dollars (\$2,500).

No. 5. TO CONSTRUCT SEWER AND APPURTENANCES IN FIFTH AVENUE, FROM FLUSHING AVENUE TO VANDEVENTER AVENUE, AND IN VANDEVENTER AVENUE, FROM FIFTH AVENUE TO TENTH AVENUE, IN THE FIRST WARD.

The Engineer's estimate of the quantities required is as follows:

1,177 linear feet of reinforced concrete sewer, 2 feet 6 inches.
435 linear feet of 12-inch vitrified salt-glazed or cement concrete sewer pipe.
260 linear feet of 15-inch vitrified salt-glazed or cement concrete sewer pipe.
260 linear feet of 18-inch vitrified salt-glazed or cement concrete sewer pipe.
280 linear feet of 12-inch vitrified salt-glazed or cement concrete culvert pipe.
2,710 linear feet of 6-inch vitrified salt-glazed or cement concrete sewer pipe for house connections.
16 manholes, complete.
9 receiving basins, complete.
50 cubic yards of rock excavated and removed.
100 cubic yards of concrete in place.
33,000 feet B. M. timber, for foundation.
50,000 feet B. M. timber, for bracing and sheet piling.

The time of the completion of the work and the full performance of the contract is by or before 150 working days.

The amount of security required is Ten Thousand Dollars.

No. 6. TO CONSTRUCT A SEWER AND APPURTENANCES IN EIGHTEENTH AVENUE, FROM WILSON AVENUE TO JACKSON AVENUE, IN THE FIRST WARD.

The Engineer's estimate of the quantities required is as follows:

1,010 linear feet of reinforced concrete sewer, 4 feet 6 inches.
1,062 linear feet of reinforced concrete sewer, 4 feet, including reducer.
1,940 linear feet of 12-inch vitrified salt-glazed or cement concrete sewer pipe.
5 linear feet of 18-inch vitrified salt-glazed or cement concrete sewer pipe.
700 linear feet of 24-inch vitrified salt-glazed or cement concrete sewer pipe.
360 linear feet of 12-inch vitrified salt-glazed or cement concrete culvert pipe.
3,820 linear feet of 6-inch vitrified salt-glazed or cement concrete sewer pipe, for house connections.
34 manholes, complete.
11 receiving basins, complete.
100 cubic yards of rock, excavated and removed.
125 cubic yards of concrete, in place.
125,000 feet (B. M.) timber, for foundation.
60,000 feet (B. M.) timber, for bracing and sheet piling.

The time for the completion of the work and the full performance of the contract is by or before 200 working days.

The amount of security required is Twenty-five Thousand Dollars (\$25,000).

No. 7. TO CONSTRUCT A SEWER AND APPURTENANCES IN GRAND AVENUE, FROM ELEVENTH AVENUE TO EIGHTEENTH AVENUE, IN THE FIRST WARD.

The Engineer's estimate of the quantities required is as follows:

260 linear feet of reinforced concrete sewer, 2 feet 6 inches.
520 linear feet of reinforced concrete sewer, 3 feet.
280 linear feet of reinforced concrete sewer, 3 feet 6 inches.
255 linear feet of 12-inch vitrified salt glazed or cement concrete sewer pipe.
260 linear feet of 15-inch vitrified salt glazed or cement concrete sewer pipe.
260 linear feet of 18-inch vitrified salt glazed or cement concrete sewer pipe.
630 linear feet of 12-inch vitrified salt glazed or cement concrete culvert pipe.
2,500 linear feet of 6-inch vitrified salt glazed or cement concrete sewer pipe, for house connections.
15 manholes, complete.
21 receiving basins, complete.
150 cubic yards of rock, excavated and removed.
50 cubic yards of concrete, in place.
68,000 feet (B. M.) timber, for foundation.
25,000 feet (B. M.) timber, for bracing and sheet piling.

The time for the completion of the work and the full performance of the contract is by or before 180 working days.

The amount of security required is Thirteen Thousand Dollars.

No. 8. TO CONSTRUCT A SEWER AND APPURTENANCES IN BUCHANAN PLACE, FROM A POINT 150 FEET NORTH OF GRAND AVENUE TO NEWTOWN AVENUE, IN THE FIRST WARD.

The Engineer's estimate of the quantities required is as follows:

330 linear feet of 12-inch vitrified salt-glazed or cement concrete sewer pipe.
480 linear feet of 6-inch vitrified salt-glazed or cement concrete sewer pipe, for house connections.
3 manholes, complete.
10 cubic yards of rock excavated and removed.
1,000 feet B. M. timber, for foundation.
2,000 feet B. M. timber, for bracing and sheet piling.

The time for the completion of the work and the full performance of the contract is by or before 30 working days.

The amount of security required is Eight Hundred Dollars.

The bidder will state the price of each item or article contained in the specifications or schedules herein contained or hereafter annexed, per square yard, linear foot or other unit of measure, by which the bids will be tested.

The extensions must be made and footed up, as the bids will be read from a total.

The bids will be compared and the contract awarded at a lump or aggregate sum.

Blank forms may be obtained and the plans and drawings may be seen at the office of the President of the Borough of Queens.

JOSEPH BERMEI,
President of the Borough of Queens.
Dated LONG ISLAND CITY, June 21, 1906.

See General Instructions to Bidders on the last page, last column, of the "City Record."

OFFICE OF THE PRESIDENT OF THE BOROUGH OF QUEENS, THIRD FLOOR OF THE BOROUGH HALL, FIFTH STREET AND JACKSON AVENUE, LONG ISLAND CITY, BOROUGH OF QUEENS, CITY OF NEW YORK.

SEALED BIDS OR ESTIMATES WILL BE received by the President of the Borough of Queens at the above office until 11 o'clock a. m. on

MONDAY, JULY 9, 1906.

No. 10. TO GRADE WASHINGTON AVENUE, FROM ACADEMY STREET TO VERNON AVENUE; AND TO REGULATE, CURB, LAY CROSSWALKS AND FLAG WASHINGTON AVENUE, BETWEEN ACADEMY STREET AND ELY AVENUE; AND ALSO BETWEEN HOPKINS AVENUE AND VERNON AVENUE, FIRST WARD, BOROUGH OF QUEENS; TOGETHER WITH ALL THE WORK INCIDENTAL THERETO.

The time allowed for doing and completing the above work will be one hundred and twenty-five (125) working days.

The amount of security required will be Thirty Thousand Dollars (\$30,000).

The Engineer's estimate of the quantities is as follows:

1,000 cubic yards rock excavation.
9,000 cubic yards earth excavation.
80,000 cubic yards of earth filling furnished.
5,000 linear feet of concrete curb.
24,000 square feet of new flagstone.
4,300 square feet of new bluestone bridging.
No. 11. FOR REGULATING, GRADING, CURBING AND LAYING SIDEWALKS AND CROSSWALKS ON FIRST AVENUE (LOCKWOOD STREET), FROM WASHINGTON AVENUE TO WEBSTER AVENUE, FIRST WARD; TOGETHER WITH ALL THE WORK INCIDENTAL THERETO.

The time allowed for doing and completing the above work will be thirty-five (35) working days.

The amount of security required will be Two Thousand Dollars (\$2,000).

The Engineer's estimate of the quantities is as follows:

5,000 cubic yards excavation.
1,250 linear feet concrete curb.
6,300 square feet new flagstone.
230 square feet new bluestone bridging.

No. 12. FOR REGULATING, GRADING, CURBING AND LAYING SIDEWALKS AND CROSSWALKS ON FREEMAN AVENUE, FROM ACADEMY STREET TO THE CREST, FIRST WARD; TOGETHER WITH ALL THE WORK INCIDENTAL THERETO.

The time allowed for doing and completing the above work will be thirty-five (35) working days.

The amount of security required will be Two Thousand Dollars (\$2,000).

The Engineer's estimate of the quantities is as follows:

1,500 linear feet new bluestone curbstone furnished and set.
1,400 cubic yards of earth excavation.
6,600 square feet of new flagstone.
1,200 square feet new bluestone bridging.

No. 13. FOR REGULATING, GRADING, CURBING AND LAYING SIDEWALKS AND CROSSWALKS ON ACADEMY STREET, FROM PAYNTER AVENUE TO WILBUR AVENUE, FIRST WARD, TOGETHER WITH ALL THE WORK INCIDENTAL THERETO.

The Engineer's estimate of the quantities is as follows:

4,000 cubic yards excavation.
1,050 linear feet concrete curb.
5,000 square feet of new flagstone.
240 square feet new bluestone bridging.

The time allowed for doing and completing the above work will be thirty-five (35) working days.

The amount of security required will be Two Thousand Dollars (\$2,000).

The bidder will state the price of each item or article contained in the specifications or schedules herein contained or hereafter annexed, per square yard, linear foot or other unit of measure, by which the bids will be tested.

The extensions must be made and footed, as the bids will be read from a total.

Bids will be compared and the contract awarded at a lump or aggregate sum.

Blank forms may be obtained and the plans and drawings may be seen at the office of the President of the Borough of Queens.

Dated LONG ISLAND CITY, June 15, 1906.
JOSEPH BERMEI,
President of the Borough of Queens.

See General Instructions to Bidders on the last page, last column, of the "City Record."

BOROUGH OF BROOKLYN.

OFFICE OF THE PRESIDENT OF THE BOROUGH OF BROOKLYN, ROOM NO. 15, MUNICIPAL BUILDING, BOROUGH OF BROOKLYN, THE CITY OF NEW YORK.

SEALED BIDS OR ESTIMATES WILL BE received by the President of the Borough of Brooklyn at the above office until 11 o'clock a. m. on

WEDNESDAY, JULY 18, 1906.

No. 1. FOR FURNISHING ALL THE LABOR AND MATERIALS REQUIRED FOR CONSTRUCTING SEWER IN FIFTY-FIRST STREET, FROM FOURTEENTH AVENUE TO FIFTEENTH AVENUE, ETC., ETC.

The Engineer's estimate of the quantities is as follows:

500 linear feet 48-inch brick sewer, Section "C."
972 linear feet 48-inch brick sewer, Section "D."

72 linear feet 48-inch cast iron pipe sewer.
510 linear feet 42-inch brick sewer.
1,035 linear feet 18-inch pipe sewer.
760 linear feet 12-inch pipe sewer.
39 manholes.
12 sewer basins.

46,000 feet B. M. foundation planking.
150,000 feet B. M. sheeting and bracing.
2 sewer basins reconnected.

The time allowed for the completion of the work and full performance of the contract is one hundred and seventy-five (175) working days.

The amount of security required is Twenty Thousand Dollars.

No. 2. FOR FURNISHING ALL THE LABOR AND MATERIALS REQUIRED FOR CONSTRUCTING SEWER IN EAST THIRTY-FIRST STREET, FROM CHURCH AVENUE TO SNYDER AVENUE, ETC.

The Engineer's estimate of the quantities is as follows:

541 linear feet 54-inch brick sewer.
540 linear feet 48-inch brick sewer.
1,412 linear feet 18-inch pipe sewer.
757 linear feet 12-inch pipe sewer.
28 manholes.
13 sewer basins.

8,500 feet B. M. foundation planking.

The time allowed for the completion of the work and full performance of the contract is ten (10) working days.

The time allowed for the completion of the work and the full performance of the contract is one hundred (100) working days.

The amount of security required is Twelve Thousand Dollars.

No. 3. FOR FURNISHING ALL THE LABOR AND MATERIALS REQUIRED FOR CONSTRUCTING SEWER IN SENATOR STREET, FROM FOURTH AVENUE TO FIFTH AVENUE, ETC.

The Engineer's estimate of the quantities is as follows:

820 linear feet 24-inch pipe sewer.
270 linear feet 15-inch pipe sewer.
720 linear feet 12-inch pipe sewer.
1,390 linear feet 6-inch house connection drain.
18 manholes.
1 sewer basin.

450 feet B. M. foundation planking.
The time allowed for the completion of the work and full performance of the contract is fifty (50) working days.

The amount of security required is Four Thousand Seven Hundred Dollars.

No. 4. FOR FURNISHING ALL THE LABOR AND MATERIALS REQUIRED FOR CONSTRUCTING SEWER IN AVENUE D, FROM EAST TWENTY-THIRD STREET TO ROGERS AVENUE.

The Engineer's estimate of the quantities is as follows:

277 linear feet 18-inch pipe sewer.
260 linear feet 15-inch pipe sewer.
485 linear feet 12-inch pipe sewer.
1,680 linear feet 6-inch house connection drain.
9 manholes.
7 sewer basins.

175 feet B. M. foundation planking.
The time allowed for the completion of the work and full performance of the contract is fifty (50) working days.

The amount of security required is Two Thousand Six Hundred Dollars.

No. 5. FOR FURNISHING ALL THE LABOR AND MATERIALS REQUIRED FOR CONSTRUCTING SEWER IN EAST TWENTY-SIXTH STREET, FROM CLARENDON ROAD TO AVENUE D.

The Engineer's estimate of the quantities is as follows:

45 linear feet 15-inch pipe sewer.
750 linear feet 12-inch pipe sewer.
1,080 linear feet 6-inch house connection drain.
8 manholes.

200 feet B. M. foundation planking.
The time allowed for the completion of the work and full performance of the contract is forty (40) working days.

The amount of security required is One Thousand Six Hundred Dollars.

No. 6. FOR FURNISHING ALL THE LABOR AND MATERIALS REQUIRED FOR CONSTRUCTING SEWER IN EAST TWENTY-FIFTH STREET, FROM CLARENDON ROAD TO AVENUE D.

The Engineer's estimate of the quantities is as follows:

45 linear feet 15-inch pipe sewer.
810 linear feet 12-inch pipe sewer.
1,080 linear feet 6-inch house connection drain.
8 manholes.

200 feet B. M. foundation planking.
The time allowed for the completion of the work and full performance of the contract is forty (40) working days.

The amount of security required is One Thousand Six Hundred Dollars.

No. 7. FOR FURNISHING ALL THE LABOR AND MATERIALS REQUIRED FOR CONSTRUCTING SEWER IN EAST THIRTY-FOURTH STREET, FROM FLATBUSH WATER WORKS TO AVENUE F (FARRAGUT ROAD).

The Engineer's estimate of the quantities is as follows:

385 linear feet 12-inch pipe sewer.
4 manholes.
100 feet B. M. foundation planking.
520 linear feet 6-inch house connection drain.

The time allowed for the completion of the work and full performance of the contract is thirty (30) working days.

The amount of security required is Eight Hundred Dollars.

No. 8. FOR FURNISHING ALL THE LABOR AND MATERIALS REQUIRED FOR CONSTRUCTING SEWER IN EIGHTY-SECOND STREET, FROM SIXTH AVENUE TO FORT HAMILTON AVENUE.

The Engineer's estimate of the quantities is as follows:

255 linear feet 12-inch pipe sewer.
50 linear feet 15-inch pipe sewer.
4 manholes.
100 feet B. M. foundation planking.
160 linear feet 6-inch house connection drain.

The time allowed for the completion of the work and full performance of the contract is thirty (30) working days.

The amount of security required is Seven Hundred Dollars (\$700).

No. 9. FOR FURNISHING ALL THE LABOR AND MATERIALS REQUIRED FOR CONSTRUCTING SEWER BASINS AT THE NORTHEAST AND NORTHWEST CORNERS OF EAST THIRTY-SECOND STREET AND AVENUE D.

The Engineer's estimate of the quantities is as follows:

2 sewer basins.
The time allowed for the completion of the work and full performance of the contract is ten (10) working days.

The amount of security required is Two Hundred Dollars (\$200).

No. 10. FOR FURNISHING ALL THE LABOR AND MATERIALS REQUIRED FOR CONSTRUCTING SEWER BASINS AT THE NORTHEAST AND SOUTHEAST CORNERS OF WINTHROP STREET AND ROGERS AVENUE.

The Engineer's estimate of the quantities is as follows:

2 sewer basins.
The time allowed for the completion of the work and full performance of the contract is fifteen (15) working days.

The amount of security required is Two Hundred Dollars (\$200).

No. 11. FOR FURNISHING ALL THE LABOR AND MATERIALS REQUIRED FOR CONSTRUCTING SEWER BASIN AT THE SOUTHWEST CORNER OF SCHENCK AVENUE AND ATLANTIC AVENUE.

The Engineer's estimate of the quantities is as follows:

1 sewer basin.
The time allowed for the completion of the work and full performance of the contract is ten (10) working days.

The amount of security required is One Hundred Dollars (\$100).

No. 12. FOR FURNISHING ALL THE LABOR AND MATERIALS REQUIRED FOR CONSTRUCTING SEWER BASIN AT THE NORTHEAST CORNER OF EAST EIGHTEENTH STREET AND ALBEMARLE ROAD.

The Engineer's estimate of the quantities is as follows:

1 sewer basin.
The time allowed for the completion of the work and full performance of the contract is ten (10) working days.

The amount of security required is One Hundred Dollars (\$100).

No. 13. FOR FURNISHING ALL THE LABOR AND MATERIALS REQUIRED FOR CONSTRUCTING SEWER BASIN AT THE NORTHWEST CORNER OF NORMAN AVENUE AND RUSSELL STREET.

The Engineer's estimate of the quantities is as follows:

1 sewer basin.
The time allowed for the completion of the work and full performance of the contract is ten (10) working days.

The amount of security required is One Hundred Dollars.

No. 14. FOR FURNISHING ALL THE LABOR AND MATERIALS REQUIRED FOR CONSTRUCTING SEWER BASIN AT THE SOUTHEAST CORNER OF HAUSMAN STREET AND NASSAU AVENUE.

The Engineer's estimate of the quantities is as follows:

1 sewer basin.
The time allowed for the completion of the work and full performance of the contract is ten (10) working days.

The amount of security required is One Hundred Dollars.

The bidder will state the price of each item or article contained in the specifications or schedules herein contained or hereafter annexed, per linear foot, foot B. M., square yard, cubic yard, or other unit of measure, by which the bids will be tested.

The bids will be compared and the contract awarded at a lump or aggregate sum for each contract.

Blank forms and further information may be obtained and the plans and drawings may be seen at the office of the Assistant Commissioner of Public Works, the Borough of Brooklyn, No. 15 Municipal Building, Borough of Brooklyn.

BIRD S. COLER,
President.

Dated JUNE 25, 1906. j30,jy18

See General Instructions to Bidders on the last page, last column, of the "City Record."

OFFICE OF THE PRESIDENT OF THE BOROUGH OF BROOKLYN, ROOM 15, MUNICIPAL BUILDING, BOROUGH OF BROOKLYN, THE CITY OF NEW YORK.

SEALED BIDS OR ESTIMATES WILL BE received by the President of the Borough of Brooklyn at the above office until 11 o'clock a. m. on

WEDNESDAY, JULY 18, 1906.

No. 1. FOR FURNISHING ALL THE LABOR AND MATERIALS REQUIRED FOR CONSTRUCTING SEWERS IN EIGHTY-FIFTH STREET, FROM SIXTEENTH AVENUE TO SEVENTEENTH AVENUE, ETC., ETC.

The Engineer's estimate of the quantities is as follows:

710 linear feet 54-inch brick sewer.
530 linear feet 36-inch brick sewer, Section "A."
1,160 linear feet 36-inch brick sewer, Section "B."

1,110 linear feet 24-inch pipe sewer.
140 linear feet 15-inch pipe sewer.
305 linear feet 12-inch pipe sewer.
32 manholes.
4 sewer basins.

37,000 feet B. M. foundation planking.
20,000 feet B. M. pile capping.
9,700 linear feet piles.
1,200 linear feet 12-inch pipe subdrain.

The time allowed for the completion of the work and full performance of the contract is 175 working days.

The amount of security required is Fifteen Thousand Dollars.

The bidder will state the price of each item or article contained in the specifications or schedules herein contained or hereafter annexed, per linear foot, foot B. M., cubic yard or other unit of measure, by which the bids will be tested.

The bids will be compared and the contract awarded at a lump or aggregate sum for each contract.

Blank forms and further information may be obtained and the plans and drawings may be seen at the office of the Assistant Commissioner of Public Works, the Borough of Brooklyn, Room 15, Municipal Building, Borough of Brooklyn.

BIRD S. COLER,
President.

Dated JUNE 29, 1906. j30,jy18

See General Instructions to Bidders on the last page, last column, of the "City Record."

OFFICE OF PRESIDENT OF THE BOROUGH OF BROOKLYN, ROOM NO. 15, MUNICIPAL BUILDING, BOROUGH OF BROOKLYN, THE CITY OF NEW YORK.

SEALED BIDS OR ESTIMATES WILL BE received by the President of the Borough of Brooklyn at the above office until 11 o'clock a. m. on

FRIDAY, JULY 6, 1906.

No. 1. FOR REGULATING, CURBING BAY RIDGE PARKWAY, FROM FIFTH AVENUE TO SEVENTH AVENUE; LAYING BRICK GUTTER, FROM SHORE ROAD TO FIRST AVENUE, AND FROM FIFTH AVENUE TO SEVENTH AVENUE; AND LAYING CEMENT SIDEWALKS WHERE NOT ALREADY LAID, BETWEEN SHORE ROAD AND SEVENTH AVENUE.

The Engineer's estimate of the quantities is as follows:

1,800 square yards of brick gutters on a concrete foundation.
3,070 linear feet of new curbstone to be set in concrete.
352 cubic yards of concrete, not to be bid for.

24,170 square feet of cement sidewalk.

The time for the completion of the work and the full performance of the contract is forty (40) working days.

The amount of security required is Four Thousand Dollars.

No. 2. FOR REGULATING AND REPAVING WITH ASPHALT PAVEMENT ON A CONCRETE FOUNDATION THE ROADWAY OF CALVER STREET, FROM MANHATTAN AVENUE TO NEWELL STREET.

The Engineer's estimate of the quantities is as follows:

2,840 square yards of asphalt pavement.
30 square yards of old stone pavement to be relaid.
480 cubic yards of concrete.
1,020 linear feet of new curbstone.
680 linear feet of old curbstone to be reset.
6 noiseless covers and heads, complete, for sewer manholes.

The time for the completion of the work and the full performance of the contract is thirty (30) working days.

The amount of security required is Two Thousand Dollars.

No. 3. FOR REGULATING AND REPAVING WITH ASPHALT PAVEMENT ON A CONCRETE FOUNDATION THE ROADWAY OF CHAUNCEY STREET, FROM 150 FEET EAST OF SARATOGA AVENUE TO ROCKAWAY AVENUE.

The Engineer's estimate of the quantities is as follows:

4,610 square yards of asphalt pavement.
10 square yards of old stone pavement to be relaid.
760 cubic yards of concrete.
1,760 linear feet of new curbstone.
680 linear feet of old curbstone to be reset.

12 noiseless covers and heads, complete, for sewer manholes.

Time for the completion of the work and the full performance of the contract is thirty (30) working days.

The amount of security required is Three Thousand Dollars.

No. 4. FOR REGULATING AND REPAVING WITH GRANITE PAVEMENT ON A CONCRETE FOUNDATION THE ROADWAY OF CLAY STREET, FROM MANHATTAN AVENUE TO COMMERCIAL STREET.

The Engineer's estimate of the quantities is as follows:

2,750 square yards of granite block pavement, with tar and gravel joints.
20 square yards of old stone pavement to be relaid.

540 cubic yards of concrete.
1,570 linear feet of new curbstone.
50 linear feet of old curbstone to be reset.

380 square feet of new granite bridge stones.

Time for the completion of the work and the full performance of the contract is thirty (30) working days.

The amount of security required is Three Thousand Dollars.

No. 5. FOR REGULATING AND REPAVING WITH ASPHALT PAVEMENT ON A CONCRETE FOUNDATION THE ROADWAY OF DIAMOND STREET, FROM DRIGGS AVENUE TO NORMAN AVENUE.

The Engineer's estimate of the quantities is as follows:

3,850 square yards of asphalt pavement.
10 square yards of old stone pavement to be relaid.

680 cubic yards of concrete.
2,210 linear feet of new curbstone.
670 linear feet of old curbstone to be reset.

14 noiseless covers and heads, complete, for sewer manholes.

Time for the completion of the work and the full performance of the contract is thirty (30) working days.

The amount of security required is Three Thousand Dollars.

No. 6. FOR REGULATING, GRADING, CURBING AND LAYING SIDEWALKS ON EAST NINETEENTH STREET, FROM AVENUE L TO AVENUE M.

The Engineer's estimate of the quantities is as follows:

845 linear feet of new curbstone, to be set in concrete.
1,190 cubic yards of earth excavation.
80 cubic yards of earth filling, not to be bid for.

42 cubic yards of concrete, not to be bid for.

4,025 square feet of cement sidewalk.

Time for the completion of the work and the full performance of the contract is twenty (20) working days.

The amount of security required is One Thousand Dollars.

No. 7. FOR REGULATING AND REPAVING WITH ASPHALT PAVEMENT ON A CONCRETE FOUNDATION THE ROADWAY OF FIFTY-SEVENTH STREET, FROM THIRD AVENUE TO SIXTH AVENUE.

The Engineer's estimate of the quantities is as follows:

7,190 square yards of asphalt block pavement.
20 square yards of old stone pavement to be relaid.

1,110 cubic yards of concrete.
860 linear feet of new curbstone.
3,450 linear feet of old curbstone to be reset.

21 noiseless covers and heads, complete, for sewer manholes.

Time for the completion of the work and the full performance of the contract is thirty-five (35) working days.

The amount of security required is Six Thousand Dollars.

No. 8. FOR REGULATING AND REPAVING WITH ASPHALT PAVEMENT ON A CONCRETE FOUNDATION THE ROADWAY OF HERBERT STREET, FROM GRAHAM AVENUE TO KINGSLAND AVENUE.

The Engineer's estimate of the quantities is as follows:

4,170 square yards of asphalt pavement.
20 square yards of old stone pavement to be relaid.

700 cubic yards of concrete.
970 linear feet of new curbstone.
1,450 linear feet of old curbstone to be reset.

13 noiseless covers and heads, complete, for sewer manholes.

Time for the completion of the work and the full performance of the contract is thirty (30) working days.

The amount of security required is Three Thousand Dollars.

No. 9. FOR REGULATING AND REPAVING WITH ASPHALT PAVEMENT ON A CONCRETE FOUNDATION THE ROADWAY OF HUMBOLDT STREET, FROM ENGERT AVENUE TO NORMAN AVENUE.

The Engineer's estimate of the quantities is as follows:

6,570 square yards of asphalt pavement.
20 square yards of old stone pavement to be relaid.

1,110 cubic yards of concrete.
2,400 linear feet of new curbstone.
1,520 linear feet of old curbstone to be reset.

18 noiseless covers and heads, complete, for sewer manholes.

Time for the completion of the work and the full performance of the contract is thirty-five (35) working days.

The amount of security required is Four Thousand Five Hundred Dollars (\$4,500).

No. 10. FOR REGULATING AND REPAVING WITH ASPHALT PAVEMENT ON A CONCRETE FOUNDATION THE ROADWAY OF JEFFERSON AVENUE, FROM CENTRAL AVENUE TO KNICKERBOCKER AVENUE.

The Engineer's estimate of the quantities is as follows:

4,150 square yards of asphalt pavement.
20 square yards of old stone pavement to be relaid.

700 cubic yards of concrete.
820 linear feet of new curbstone.
1,670 linear feet of old curbstone to be reset.

13 noiseless covers and heads, complete, for sewer manholes.

Time for the completion of the work and the full performance of the contract is thirty (30) working days.

The amount of security required is Three Thousand Dollars (\$3,000).

No. 11. FOR REGULATING AND REPAVING WITH ASPHALT PAVEMENT ON A CONCRETE FOUNDATION THE ROADWAY

OF PUTNAM AVENUE, FROM BROADWAY TO HAMBURG AVENUE, AND FROM 200 FEET EAST OF HAMBURG AVENUE TO KNICKERBOCKER AVENUE.

The Engineer's estimate of the quantities is as follows:

9,510 square yards of asphalt pavement.
30 square yards of old stone pavement to be relaid.

1,600 cubic yards of concrete.
4,710 linear feet of new curbstone.
1,000 linear feet of old curbstone to be reset.

25 noiseless covers and heads complete for sewer manholes.

Time for the completion of the work and the full performance of the contract is forty (40) working days.

The amount of security required is Seven Thousand Dollars (\$7,000).

No. 12. FOR REGULATING, GRADING, CURBING, CUTTING AND LAYING SIDEWALKS ON SIXTY-SECOND STREET, FROM FIFTH AVENUE TO SIXTH AVENUE.

The Engineer's estimate of the quantities is as follows:

332 square yards of brick gutters, to be set in concrete.
1,492 linear feet of new curbstone, to be set in concrete.

1,332 cubic yards of earth excavation.
14,338 cubic yards of earth filling, to be furnished.

110 cubic yards of concrete, not to be bid for.

7,360 square feet of cement sidewalk.

Time for the completion of the work and the full performance of the contract is fifty (50) working days.

The amount of security required is Two Thousand Five Hundred Dollars (\$2,500).

No. 13. FOR REGULATING AND REPAVING WITH ASPHALT PAVEMENT ON A CONCRETE FOUNDATION THE ROADWAY OF DEKALB AVENUE TO HANSON PLACE.

The Engineer's estimate of the quantities is as follows:

5,120 square yards of asphalt pavement.
5,120 square yards of old stone pavement to be relaid.

1,750 linear feet of new curbstone.
950 linear feet of old curbstone to be reset.

13 noiseless covers and heads complete for sewer manholes.

Time for the completion of the work and the full performance of the contract is thirty (30) working days.

The amount of security required is Two Thousand Eight Hundred Dollars (\$2,800).

No. 14. FOR REGULATING AND REPAVING WITH ASPHALT PAVEMENT ON A CONCRETE FOUNDATION THE ROADWAY OF TROUTMAN STREET, FROM MYRTLE AVENUE TO EVERGREEN AVENUE.

The Engineer's estimate of the quantities is as follows:

2,700 square yards of asphalt pavement.
10 square yards of old stone pavement to be relaid.

480 cubic yards of concrete.
1,610 linear feet of new curbstone.
420 linear feet of old curbstone to be reset.

10 noiseless covers and heads, complete, for sewer manholes.

Time for the completion of the work and the full performance of the contract is thirty (30) working days.

The amount of security required is Two Thousand Dollars.

No. 15. FOR REGULATING AND REPAVING WITH GRANITE PAVEMENT ON A CONCRETE FOUNDATION THE ROADWAY OF WILSON STREET, FROM WYTHE AVENUE TO KENT AVENUE.

The Engineer's estimate of the quantities is as follows:

1,940 square yards of granite block pavement, with tar and gravel joints.
10 square yards of old stone pavement to be relaid.

370 cubic yards of concrete.
920 linear feet of new curbstone.
120 linear feet of old curbstone to be reset.

195 square feet of new granite bridge stone.

Time for the completion of the work and the full performance of the contract is twenty-five (25) working days.

The amount of security required is Two Thousand Five Hundred Dollars.

The bidder will state the price of each item or article contained in the specifications or schedules herein contained or hereto annexed, per linear foot, foot B. M., square yard, cubic yard, or other unit of measure, by which the bids will be tested.

The bids will be compared and the contract awarded at a lump or aggregate sum for each contract.

Blank forms and further information may be obtained and the plans and drawings may be seen at the office of the Assistant Commissioner of Public Works of the Borough of Brooklyn, Room 15, Municipal Building, Borough of Brooklyn.

BIRD S. COLER,
President.

Dated JUNE 18, 1906.

j21,jy6

See General Instructions to Bidders on the last page, last column, of the "City Record."

OFFICE OF THE PRESIDENT OF THE BOROUGH OF BROOKLYN, ROOM 15, MUNICIPAL BUILDING, BOROUGH OF BROOKLYN, CITY OF NEW YORK.

SEALED BIDS OR ESTIMATES WILL BE received by the President of the Borough of Brooklyn, at the above office, until 11 o'clock a. m., on

FRIDAY, JULY 6, 1906.

No. 1. FOR FURNISHING AND DELIVERING ENGINEERS' AND DRAFTSMEN'S SUPPLIES FOR USE BY THE BUREAU OF HIGHWAYS AND TOPOGRAPHICAL BUREAU.

The time allowed for the delivery of the articles, materials and supplies for the full performance of the contract is thirty (30) days.

The amount of security required is Five Hundred Dollars (\$500).

The bidder will state the price of each item or article contained in the specifications or schedules herein contained or hereto annexed, per box, dozen, roll, each, or other unit of measure, by which the bids will be tested. The bids will be compared and the contract awarded at a lump or aggregate sum.

Delivery will be required to be made at the time and in the manner and in such quantities as may be directed.

Blank forms and further information may be obtained and the plans and drawings may be seen at the office of the Assistant Commissioner of Public Works, the Borough of Brooklyn, Room 15, Municipal Building, Borough of Brooklyn.

BIRD S. COLER,
President.

Dated JUNE 2, 1906.

j19,jy6

See General Instructions to Bidders on the last page, last column, of the "City Record."

OFFICE OF THE PRESIDENT OF THE BOROUGH OF BROOKLYN, ROOM 15, MUNICIPAL BUILDING, BOROUGH OF BROOKLYN, CITY OF NEW YORK.

SEALED BIDS OR ESTIMATES WILL BE received by the President of the Borough of Brooklyn at the above office until 11 o'clock a. m. on

FRIDAY, JULY 6, 1906.

No. 1. FOR FURNISHING ALL THE LABOR AND MATERIALS REQUIRED FOR CONSTRUCTING SEWERS IN EIGHTY-FIFTH STREET, FROM SIXTEENTH AVENUE TO SEVENTEENTH AVENUE, ETC., ETC.

The Engineer's estimate of the quantities is as follows:

710 linear feet 54-inch brick sewer.
530 linear feet 36-inch brick sewer, Section "A."

1,160 linear feet 36-inch brick sewer, Section "B."

1,110 linear feet 24-inch pipe sewer.
140 linear feet 15-inch pipe sewer.
305 linear feet 12-inch pipe sewer.

32 manholes.
4 sewer basins.

37,000 feet, B. M., foundation planking.
20,000 feet, B. M., pile capping.
9,700 linear feet piles.
1,200 linear feet 12-inch pipe subdrain.

The time allowed for the completion of the work and full performance of the contract is 175 working days.

The amount of security required is Fifteen Thousand Dollars.

No. 2. FOR FURNISHING ALL THE LABOR AND MATERIALS REQUIRED FOR CONSTRUCTING SEWER IN BROOKLYN AVENUE, FROM AVENUE G (GLENWOOD ROAD) TO AVENUE H.

The Engineer's estimate of the quantities is as follows:

775 linear feet 12-inch pipe sewer.
8 manholes.
200 feet, B. M., foundation planking.

The time allowed for the completion of the work and full performance of the contract is 30 working days.

The amount of security required is Two Thousand Dollars.

No. 3. FOR FURNISHING ALL THE LABOR AND MATERIALS REQUIRED FOR CONSTRUCTING SEWER IN FIFTY-NINTH STREET, FROM SEVENTH AVENUE TO EIGHTH AVENUE.

The Engineer's estimate of the quantities is as follows:

45 linear feet 15-inch pipe sewer.
700 linear feet 12-inch pipe sewer.
8 manholes.
1 sewer basin.

200 feet, B. M., foundation planking.

1,120 linear feet 6-inch house connection drain.

The time allowed for the completion of the work and full performance of the contract is 30 working days.

The amount of security required is Twelve Hundred Dollars.

No. 4. FOR FURNISHING ALL THE LABOR AND MATERIALS REQUIRED FOR CONSTRUCTING SEWER IN FORTY-SECOND STREET, FROM SEVENTH AVENUE TO EIGHTH AVENUE.

The Engineer's estimate of the quantities is as follows:

815 linear feet 12-inch pipe sewer.
2 sewer basins.
7 manholes.

175 feet, B. M., foundation planking.

1,080 linear feet 6-inch house connection drain.

The time allowed for the completion of the work and full performance of the contract is 30 working days.

The amount of security required is Fifteen Hundred Dollars.

No. 5. FOR FURNISHING ALL THE LABOR AND MATERIALS REQUIRED FOR CONSTRUCTING SEWER BASINS AT THE SOUTHEAST AND SOUTHWEST CORNERS OF JEROME STREET AND BELMONT AVENUE, ETC.

The Engineer's estimate of the quantities is as follows:

12 sewer basins.

The time allowed for the completion of the work and full performance of the contract is 50 working days.

The amount of security required is Thirteen Hundred Dollars.

The bidder will state the price of each item or article contained in the specifications or schedules herein contained or hereto annexed, per linear foot, foot B. M., cubic yard or other unit of measure, by which the bids will be tested. The bids will be compared and the contract awarded at a lump or aggregate sum for each contract.

Blank forms and further information may be obtained and the plans and drawings may be seen at the office of the Assistant Commissioner of Public Works, the Borough of Brooklyn, Room 15, Municipal Building, Borough of Brooklyn.

BIRD S. COLER,
President.

Dated JUNE 1, 1906.

j19,jy6

See General Instructions to Bidders on the last page, last column, of the "City Record."

OFFICIAL BOROUGH PAPERS.

BOROUGH OF THE BRONX.

"North Side News," "Harlem Reporter and Bronx Chronicle," "Bronx Sentinel."

BOROUGH OF RICHMOND.

"Staten Islander," "Staten Island Star."

BOROUGH OF QUEENS.

"Long Island Star" (First and Second Wards), "Flushing Evening Journal" (Third Ward), "Long Island Farmer" (Fourth Ward), "Rockaway News" (Fifth Ward).

BOROUGH OF BROOKLYN.

"Brooklyn Eagle," "Brooklyn Times," "Brooklyn Citizen," "Brooklyn Standard-Union," "Brooklyn Free Press."

BOROUGH OF MANHATTAN.

"Democracy," "Tammany Times" (Harlem District), "Manhattan and Bronx Advocate" (Washington Heights, Morningside Heights and Harlem Districts).

Designated by Board of City Record June 19, 1906.

Amended June 26, 1906.

BELLEVUE AND ALLIED HOSPITALS.

BELLEVUE AND ALLIED HOSPITALS DEPARTMENT OF NEW YORK CITY, TWENTY-SIXTH STREET AND FIRST AVENUE, BOROUGH OF MANHATTAN, THE CITY OF NEW YORK.

SEALED BIDS OR ESTIMATES WILL BE received by the President of the Board of Trustees at the above office until 3 o'clock p. m. on

MONDAY, JULY 2, 1906.

FOR COAL.

The surety required shall be not less than fifty per cent. (50%) of the amount of the bid.

The time for the delivery of the articles and the completion of the work is as required, and the full performance of the contract is by or before December 31, 1906.

The bidder will state the price of each article contained in the specification or schedule herein contained or hereto annexed, per pound, gram, dozen, yard or other unit of measure, by which the bids will be tested. The extension must be made and footed up, as the bids will be read from the total and awards made to the lowest bidder on each class, line or item, as stated in the specifications.

Delivery will be required to be made at the time and in the manner and in such quantities as may be directed.

Blank forms may be obtained at the office of the General Medical Superintendent, No. 411 East Twenty-sixth street, Borough of Manhattan.

JOHN W. BRANNAN,
President of the Board of Trustees, Bellevue and Allied Hospitals.

Dated JUNE 20, 1906.

j21,jy2

See General Instructions to Bidders on the last page, last column, of the "City Record."

BELLEVUE AND ALLIED HOSPITALS DEPARTMENT OF NEW YORK CITY, TWENTY-SIXTH STREET AND FIRST AVENUE, BOROUGH OF MANHATTAN, THE CITY OF NEW YORK.

SEALED BIDS OR ESTIMATES WILL BE received by the President of the Board of Trustees at the above office until 3 o'clock p. m. on

MONDAY, JULY 2, 1906.

FOR POTATOES.

The surety required shall be not less than fifty per cent. (50%) of the amount of the bid.

The time for the delivery of the articles and the completion of the work is as required, and the full performance of the contract is by or before December 31, 1906.

The bidder will state the price of each article contained in the specification or schedule herein contained or hereto annexed, per pound, gram, dozen, yard or other unit of measure, by which the bids will be tested. The extension must be made, as the bids will be read from the total for each item, and award made to the lowest bidder.

Delivery will be required to be made at the time and in the manner and in such quantities as may be directed.

Blank forms may be obtained at the office of the General Medical Superintendent, No. 411 East Twenty-sixth street, Borough of Manhattan, where bids and deposits are also delivered.

JOHN W. BRANNAN,
President, Board of Trustees, Bellevue and Allied Hospitals.

Dated JUNE 20, 1906.

j21,jy2

See General Instructions to Bidders on the last page, last column, of the "City Record."

BELLEVUE AND ALLIED HOSPITALS DEPARTMENT OF NEW YORK CITY, TWENTY-SIXTH STREET AND FIRST AVENUE, BOROUGH OF MANHATTAN, THE CITY OF NEW YORK.

SEALED BIDS OR ESTIMATES WILL BE received by the President of the Board of Trustees at the above office until 3 o'clock p. m. on

MONDAY, JULY 2, 1906.

FOR ALL LABOR AND MATERIALS REQUIRED FOR THE EXCAVATION, MASON, CONCRETE, STEEL AND OTHER WORK FOR THE CONSTRUCTION OF A RETAINING WALL AND A COAL VAULT AT THE AMBULANCE STATION AND POWER HOUSE FOR THE NEW HARLEM HOSPITAL SITUATED ON LENOX AVENUE AND BOUNDED BY ONE HUNDRED AND THIRTY-SIXTH AND ONE HUNDRED AND THIRTY-SEVENTH STREETS, THE CITY OF NEW YORK.

The surety required shall be Four Thousand Dollars (\$4,000).

The time for the completion of the work and the full performance of the contract is within 15 consecutive working days.

The bids will be compared and the contract awarded at a lump or aggregate sum to the lowest bidder.

DEPARTMENT OF EDUCATION.

DEPARTMENT OF EDUCATION, CORNER OF PARK AVENUE AND FIFTY-NINTH STREET, BOROUGH OF MANHATTAN, CITY OF NEW YORK.

SEALED BIDS OR ESTIMATES WILL BE received by the Superintendent of School Buildings at the above office of the Department of Education until 11 o'clock a. m. on

MONDAY, JULY 9, 1906,
Borough of Brooklyn.

No. 1. FOR ALTERATIONS, REPAIRS, ETC., FOR PUBLIC SCHOOLS 1, 3, 4, 9, 11, 12, 15, 25, 35, 55, 67, 69, 70, 79, 87, 111, 133, BOYS' HIGH SCHOOL, GIRLS' HIGH SCHOOL AND OLD COMMERCIAL HIGH SCHOOL, BOROUGH OF BROOKLYN.

The time allowed to complete the whole work on each school will be 55 working days, as provided in the contract.

The amount of security required is as follows:

| | |
|---------------------------------|-----------|
| Public School 1..... | \$400 00 |
| Public School 3..... | 400 00 |
| Public School 4..... | 1,100 00 |
| Public School 9..... | 6,000 00 |
| Public School 11, Item I..... | 10,000 00 |
| Public School 11, Item II..... | 8,000 00 |
| Public School 11, Item III..... | 1,400 00 |
| Public School 12..... | 1,900 00 |
| Public School 15..... | 400 00 |
| Public School 25..... | 4,000 00 |
| Public School 35..... | 5,000 00 |
| Public School 55..... | 200 00 |
| Public School 67..... | 800 00 |
| Public School 69..... | 17,000 00 |
| Public School 70..... | 1,600 00 |
| Public School 79..... | 1,000 00 |
| Public School 87..... | 1,200 00 |
| Public School 111..... | 1,000 00 |
| Public School 133..... | 1,400 00 |
| Boys' High School..... | 700 00 |
| Girls' High School..... | 700 00 |
| Old Commercial High School..... | 1,500 00 |

A separate proposal must be submitted for each school and award will be made thereon.

No. 2. FOR INSTALLING HEATING AND VENTILATING APPARATUS IN PUBLIC SCHOOL 22, ON JAVA STREET, NEAR MANHATTAN AVENUE, BOROUGH OF BROOKLYN.

The time of completion is 55 working days. The amount of security required is Four Thousand Dollars.

No. 3. FOR THE SANITARY WORK AND GAS-FITTING OF NEW PUBLIC SCHOOL 148, ON ELLERY AND HOPKINS STREETS, ABOUT 58 FEET EAST OF CORNER OF DELMONICO PLACE AND ELLERY STREET, BOROUGH OF BROOKLYN.

The time of completion is 200 working days. The amount of security required is Twelve Thousand Dollars.

No. 4. FOR GYMNASIUM LOCKERS, ETC., FOR COMMERCIAL HIGH SCHOOL, ALBANY AVENUE, BERGEN AND DEAN STREETS; ERASMUS HALL HIGH SCHOOL, FLATBUSH AVENUE, NEAR CHURCH AVENUE; MANUAL TRAINING HIGH SCHOOL, SEVENTH AVENUE, BETWEEN FOURTH AND FIFTH STREETS, BOROUGH OF BROOKLYN.

The time allowed to complete the whole work will be 90 working days, as provided in the contract.

The amount of security required is as follows:

| | |
|-------------|------------|
| Item 1..... | \$2,200 00 |
| Item 2..... | 2,000 00 |
| Item 3..... | 3,600 00 |

A separate proposal must be submitted for each item, and award will be made thereon.

On Contracts Nos. 2 and 3 the bids will be compared and the contract awarded in a lump sum to the lowest bidder on each contract.

On Contracts Nos. 1 and 4 the bidders must state the price of each or any article or item contained in the specifications or schedules herein contained or hereto annexed, by which the bids will be tested.

Extensions must be made and footed up, as the bids will be read from the total of each item and award made to the lowest bidder on each item.

Delivery will be required to be made at the time and manner and in such quantities as may be directed.

Blank forms, plans and specifications may be obtained or seen at the office of the Superintendent, at Estimating Room, eighth floor, Hall of the Board of Education, Park avenue and Fifty-ninth street, Borough of Manhattan; also at branch office, No. 131 Livingston street, Borough of Brooklyn.

C. B. J. SNYDER,

Superintendent of School Buildings.

Dated JUNE 26, 1906.

See General Instructions to Bidders on the last page, last column, of the "City Record."

DEPARTMENT OF EDUCATION, CORNER OF PARK AVENUE AND FIFTY-NINTH STREET, BOROUGH OF MANHATTAN, CITY OF NEW YORK.

SEALED BIDS OR ESTIMATES WILL BE received by the Superintendent of School Buildings at the above office of the Department of Education until eleven o'clock a. m., on

MONDAY, JULY 9, 1906,
Borough of Manhattan.

No. 5. FOR REPAIRS TO HEATING AND VENTILATING APPARATUS OF PUBLIC SCHOOLS 1, 2, 6, 7, 13, 14, 20, 22, 23, 31, 34, 37, 42, 49, 62, 72, 79, 82, 96, 116, 119, 126, 147, 151, 159, 160, 174 AND 188, BOROUGH OF MANHATTAN.

The time allowed to complete the whole work on each school will be until August 1, 1906, as provided in the contract.

The amount of security required is as follows:

| | |
|------------------------|----------|
| Public School 1..... | \$600 00 |
| Public School 2..... | 1,200 00 |
| Public School 6..... | 1,300 00 |
| Public School 7..... | 900 00 |
| Public School 13..... | 500 00 |
| Public School 14..... | 700 00 |
| Public School 20..... | 700 00 |
| Public School 22..... | 700 00 |
| Public School 23..... | 1,200 00 |
| Public School 31..... | 500 00 |
| Public School 34..... | 400 00 |
| Public School 37..... | 1,100 00 |
| Public School 42..... | 500 00 |
| Public School 49..... | 200 00 |
| Public School 62..... | 600 00 |
| Public School 72..... | 1,000 00 |
| Public School 79..... | 1,200 00 |
| Public School 82..... | 800 00 |
| Public School 96..... | 1,400 00 |
| Public School 116..... | 800 00 |
| Public School 119..... | 300 00 |
| Public School 126..... | 1,200 00 |
| Public School 147..... | 1,100 00 |
| Public School 151..... | 400 00 |
| Public School 159..... | 800 00 |
| Public School 160..... | 800 00 |
| Public School 174..... | 300 00 |
| Public School 188..... | 400 00 |

A separate proposal must be submitted for each school and award will be made thereon.

No. 6. INSTALLING ELECTRIC EQUIPMENT IN ADDITIONS TO AND ALTERATIONS IN PUBLIC SCHOOL 25, ON THE NORTH SIDE OF EAST FOURTH STREET, ABOUT 250 FEET WEST OF FIRST AVENUE, BOROUGH OF MANHATTAN.

The time of completion is 60 working days. The amount of security required is Three Thousand Dollars (\$3,000).

No. 7. FOR FORMING CLASSROOMS ON FIFTH STORY OF PUBLIC SCHOOL 157, ON ST. NICHOLAS AVENUE, BETWEEN ONE HUNDRED AND TWENTY-SIXTH AND ONE HUNDRED AND TWENTY-SEVENTH STREETS, BOROUGH OF MANHATTAN.

The time of completion is 30 working days. The amount of security required is Four Hundred Dollars (\$400).

No. 8. ALTERATIONS, REPAIRS, ETC., TO GIRLS' TECHNICAL HIGH SCHOOL, NO. 34 1/2 EAST TWELFTH STREET, BOROUGH OF MANHATTAN.

The time of completion is 35 working days. The amount of security required is Eleven Hundred Dollars (\$1,100).

No. 9. INSTALLING HEATING AND VENTILATING APPARATUS IN STUYVESANT HIGH SCHOOL, ON FIFTEENTH AND SIXTEENTH STREETS, ABOUT EIGHTY FEET WEST OF FIRST AVENUE, BOROUGH OF MANHATTAN.

The time of completion is 60 working days. The amount of security required is Thirty-five Thousand Dollars (\$35,000).

Borough of Queens.

No. 10. ALTERATIONS, REPAIRS, ETC., TO PUBLIC SCHOOL 4, ON PROSPECT STREET, NEAR BEEBEE AVENUE, LONG ISLAND CITY; AND PUBLIC SCHOOL 34, SPRINGFIELD ROAD AND HOLLIS AVENUE, QUEENS, BOROUGH OF QUEENS.

The time allowed to complete the whole work on each school will be 30 working days, as provided in the contract.

The amount of security required is as follows:

| | |
|-----------------------|----------|
| Public School 4..... | \$600 00 |
| Public School 34..... | 600 00 |

A separate proposal must be submitted for each school, and award will be made thereon.

No. 11. IMPROVING SANITARY CONDITION, ETC., OF PUBLIC SCHOOL 39, STATE STREET AND ROANOKE AVENUE, FAR ROCKAWAY; AND PUBLIC SCHOOL 72, MASPETH AVENUE, MASPETH, BOROUGH OF QUEENS.

The time allowed to complete the whole work on each school will be 55 working days. The amount of security required is as follows:

| | |
|-----------------------|------------|
| Public School 39..... | \$3,000 00 |
| Public School 72..... | 2,300 00 |

A separate proposal must be submitted for each school, and award will be made thereon.

On Contracts Nos. 6, 7, 8 and 9 the bids will be compared and the contract awarded in a lump sum to the lowest bidder on each contract.

On Contracts Nos. 5, 10 and 11 the bidders must state the price of each or any article or item contained in the specifications or schedules herein contained or hereto annexed, by which the bids will be tested.

Extensions must be made and footed up, as the bids will be read from the total of each item and award made to the lowest bidder on each item.

Delivery will be required to be made at the time and manner and in such quantities as may be directed.

Blank forms, plans and specifications may be obtained or seen at the office of the Superintendent, at Estimating Room, eighth floor, Hall of the Board of Education, Park avenue and Fifty-ninth street, Borough of Manhattan; also at branch office, No. 69 Broadway, Flushing, Borough of Queens, for work for their respective Boroughs.

C. B. J. SNYDER,

Superintendent of School Buildings.

Dated JUNE 27, 1906.

See General Instructions to Bidders on the last page, last column, of the "City Record."

DEPARTMENT OF EDUCATION, CORNER OF PARK AVENUE AND FIFTY-NINTH STREET, BOROUGH OF MANHATTAN, CITY OF NEW YORK.

SEALED BIDS OR ESTIMATES WILL BE received by the Superintendent of School Buildings at the above office of the Department of Education until 11 o'clock a. m. on

MONDAY, JULY 2, 1906,
Borough of Brooklyn.

No. 1. FOR THE SANITARY WORK AND GAS-FITTING OF NEW PUBLIC SCHOOL 6, ON BALTIMORE AND WARREN STREETS, 100 FEET EAST OF SMITH STREET, BOROUGH OF BROOKLYN.

The time of completion is 100 working days. The amount of security required is Twelve Thousand Dollars.

On Contract No. 1 the bids will be compared and the contract awarded in a lump sum to the lowest bidder.

Blank forms, plans and specifications may be obtained or seen at the office of the Superintendent, at Estimating Room, eighth floor, Hall of the Board of Education, Park avenue and Fifty-ninth street, Borough of Manhattan; also at branch office, No. 131 Livingston street, Borough of Brooklyn.

C. B. J. SNYDER,

Superintendent of School Buildings.

Dated JUNE 20, 1906.

See General Instructions to Bidders on the last page, last column, of the "City Record."

DEPARTMENT OF EDUCATION, CORNER OF PARK AVENUE AND FIFTY-NINTH STREET, BOROUGH OF MANHATTAN, CITY OF NEW YORK.

SEALED BIDS OR ESTIMATES WILL BE received by the Superintendent of School Buildings at the above office of the Department of Education until 11 o'clock a. m. on

MONDAY, JULY 2, 1906,
Borough of The Bronx.

No. 2. FOR REPAIRS TO HEATING APPARATUS OF PUBLIC SCHOOL 3, ONE HUNDRED AND FIFTY-SEVENTH STREET, NEAR COURTLAND AVENUE, AND PUBLIC SCHOOL 9, ONE HUNDRED AND THIRTY-EIGHTH AND ONE HUNDRED AND THIRTY-NINTH STREETS, NEAR BROOK AVENUE, BOROUGH OF THE BRONX.

The time allowed to complete the whole work on each school will be until August 1, 1906, as provided in the contract.

The amount of security required is as follows:

| | |
|----------------------|----------|
| Public School 3..... | \$400 00 |
| Public School 9..... | 800 00 |

A separate proposal must be submitted for each school and award will be made thereon.

Borough of Manhattan.

No. 3. FOR REPAIRS, ETC., TO PUBLIC SCHOOL 25, AT NO. 326 FIFTH STREET, BOROUGH OF MANHATTAN.

The time of completion is 60 working days. The amount of security required is Three Thousand Dollars.

No. 4. FOR INSTALLING ELECTRIC BELL SYSTEM AND GAS FIXTURES IN ADDITION TO PUBLIC SCHOOL 68, No. 116 WEST ONE HUNDRED AND TWENTY-EIGHTH STREET, BOROUGH OF MANHATTAN.

The time allowed to complete the whole work will be to August 30, 1906, as provided in the contract.

The amount of security required is Eight Hundred Dollars.

No. 5. FOR REPAIRS AND ALTERATIONS TO HEATING APPARATUS OF PUBLIC SCHOOL 109, NINETY-NINTH AND ONE HUNDREDTH STREETS, BETWEEN SECOND AND THIRD AVENUES, BOROUGH OF MANHATTAN.

The time allowed to complete the whole work will be until August 15, 1906, as provided in the contract.

The amount of security required is Sixteen Hundred Dollars.

Borough of Queens.

No. 6. FOR ALTERATIONS, ETC., TO JAMAICA TRAINING SCHOOL, CORNER JAMAICA AND FLUSHING AVENUES, JAMAICA, BOROUGH OF QUEENS.

The time allowed to complete the whole work will be until August 6, 1906, as provided in the contract.

The amount of security required is Seven Thousand Dollars.

On Contracts Nos. 3, 4, 5 and 6 the bidders must state the price of each or any article or item contained in the specifications or schedules herein contained or hereto annexed, by which the bids will be tested.

Extensions must be made and footed up, as the bids will be read from the total of each item, and award made to the lowest bidder on each item.

Delivery will be required to be made at the time and manner and in such quantities as may be directed.

On Contract No. 2 the bids will be compared and the contract awarded in a lump sum to the lowest bidder.

Blank forms, plans and specifications may be obtained or seen at the office of the Superintendent, at Estimating Room, eighth floor, Hall of the Board of Education, Park avenue and Fifty-ninth street, Borough of Manhattan; also at branch office, No. 69 Broadway, Flushing, Borough of Queens, for work for their respective boroughs.

C. B. J. SNYDER,

Superintendent of School Buildings.

Dated JUNE 21, 1906.

See General Instructions to Bidders on the last page, last column, of the "City Record."

OFFICIAL PAPERS.

Morning—"The Sun," "The New York Times."

Evening—"The Globe," "The Evening Mail."

Weekly—"Irish-American," "Real Estate Record and Guide."

German—"Staats-Zeitung."

Designated by the Board of City Record, January 22, 1906. Amended March 1, 1906.

CHANGE OF GRADE DAMAGE COMMISSION.

TWENTY-THIRD AND TWENTY-FOURTH WARDS.

PURSUANT TO THE PROVISIONS OF chapter 537 of the Laws of 1893 and the Acts amendatory thereof and supplemental thereto, notice is hereby given that meetings of the Commissioners appointed under said Acts will be held at the office of the Commission, Room 138, No. 280 Broadway (Stewart Building), Borough of Manhattan, New York City, on Mondays, Wednesdays and Fridays of each week, at 2 o'clock p. m., until further notice.

Dated New York City, November 23, 1905.

WILLIAM E. STILLINGS,

GEORGE C. NORTON,

OSCAR S. BAILEY,

Commissioners.

LAMONT McLOUGHLIN,

Clerk.

BOARD OF ESTIMATE AND APPORTIONMENT.

PUBLIC NOTICE.

BOARD OF ESTIMATE AND APPORTIONMENT, NO. 277 BROADWAY, NEW YORK CITY.

NOTICE IS HEREBY GIVEN THAT THE Board of Water Supply of The City of New York, pursuant to chapter 724 of the Laws of the State of New York enacted in the year 1905, has made such surveys, maps, plans, specifications, estimates and investigations as it deemed proper, in order to ascertain the facts as to what sources for an additional supply of pure and wholesome water for The City of New York exist and are most available, desirable and best for the said supply and has reported to the Board of Estimate and Apportionment with recommendation as to what action should, in its opinion, be taken with reference thereto, which report, with a map, plan and profile accompanying the same, bears the date of June 13, 1906, and is entitled "Map and profile showing manner of obtaining from Schoharie Creek an additional supply of water for The City of New York," which said map is on file in the office of the Board of Water Supply of The City of New York, at No. 299 Broadway, in New York City.

Notice is also given that the Board of Estimate and Apportionment of The City of New York has resolved that the 6th day of July, 1906, at 10.30 o'clock in the forenoon, and Room 16 in the City Hall, in The City of New York, be fixed as the time and place for a public hearing upon the said report and that notice be given on such public hearing by publication in the newspapers designated by the Board of City Record as official City papers, excluding all borough papers, and in all papers published in the counties affected which are designated as "official papers" for the publication of official notices, if any, and if there be none such, then in any two papers published in the counties so affected, and that the Secretary of the said Board of Estimate and Apportionment be directed to give such notices as are provided for in said statute and as he may be advised by the Corporation Counsel.

Of all of the foregoing you are hereby duly notified.

Dated JUNE 22, 1906.

JOSEPH HAAG,

Secretary.

j28,jy6

NOTICE IS HEREBY GIVEN THAT THE

Board of Estimate and Apportionment of The City of New York, deeming it for the public interest so to do, proposes to change the map or plan of The City of New York so as to lay out Carroll street, between Rogers avenue and Nostrand avenue, in the Borough of Brooklyn, and that a meeting of said Board will be held in the Old Council Chamber, City Hall, Borough of Manhattan, City of New York, on July 6, 1906, at 10.30 o'clock a. m., at which such proposed change will be considered by said Board; all of which is more particularly set forth and described in the following resolutions adopted by the Board on June 22, 1906, notice of the adoption of which is hereby given, viz.:

Resolved, That the Board of Estimate and Apportionment of The City of New York, in pursuance of the provisions of section 442 of the Greater New York Charter as amended, deeming it for the public interest so to do, proposes to change the map or plan of The City of New York by laying out Carroll street, between Rogers avenue and Nostrand avenue, in the Borough of Brooklyn, City of New York, more particularly described as follows:

Beginning at a point on the easterly side of Rogers avenue distant 255 feet 7 inches southerly from the corner formed by the intersection of the easterly side of Rogers avenue with the southerly side of President street; thence easterly parallel with President street 700 feet to the westerly side of Nostrand avenue, which point is distant 255 feet 7 inches southerly from the corner formed by the intersection of the westerly side of Nostrand avenue with the southerly side of President street; thence southerly at right angles with the last mentioned line and along the westerly side of Nostrand avenue as now laid out 70 feet, which point is distant 255 feet 7 inches northerly from the corner formed by the intersection of the westerly side of Nostrand avenue and the northerly side of Crown street; thence westerly and parallel with Crown street 700 feet to a point 255 feet 7 inches from the corner formed by the intersection of the easterly side of Rogers avenue with the northerly side of Crown street; and thence northerly along the easterly side of Rogers avenue as now laid out 70 feet to the point or place of beginning.

Resolved, That this Board consider the proposed change at a meeting of the Board to be held in the City Hall, Borough of Manhattan, City of New York, on the 6th day of July, 1906, at 10.30 o'clock a. m.

Resolved, That the Secretary of this Board cause these resolutions and a notice to all persons affected thereby that the proposed change will be considered at a meeting of the Board, to be held at the aforesaid time and place, to be published in the City Record and the corporation newspapers for ten days continuously, Sundays and legal holidays excepted, prior to the 6th day of July, 1906.

JOSEPH HAAG, Secretary,

No. 277 Broadway, Room 805.

Telephone 3454 Franklin.

j23,jy5

DEPARTMENT OF FINANCE.

NOTICE TO PROPERTY OWNERS.

IN PURSUANCE OF SECTION 1018 OF the Greater New York Charter, the Comptroller of The City of New York hereby gives public notice to all persons, owners of property, affected by the following assessments for LOCAL IMPROVEMENTS in the BOROUGH OF BROOKLYN.

Pursuant to the provisions of chapter 582, Laws of 1893, for improvements in the former Town of New Utrecht, to wit:

THIRTIETH WARD.

BAY RIDGE AVENUE—GRADING, PAVING AND CURBING, from Third avenue to New York Bay. Area of assessment: Both sides of Bay Ridge avenue, from Third avenue to New York Bay, and extending back 100 feet from Bay Ridge avenue.

BENSON AVENUE—GRADING, PAVING AND GUTTERING, from Eighteenth avenue to Twentieth avenue. Area of assessment: Both sides of Benson avenue, from Eighteenth avenue to Twentieth avenue, and extending back 100 feet from Benson avenue.

KOUWENHOVEN LANE—GRADING AND PAVING, from Fourth avenue to Fifth avenue. Area of assessment: Both sides of Kouwenhoven lane, from Fourth avenue to Fifth avenue, and extending back 100 feet from Kouwenhoven lane.

CROPSY AVENUE—GRADING, PAVING AND GUTTERING, from Franklin avenue to Fifteenth avenue. Area of assessment: Both sides of Cropsy avenue, from Franklin avenue to Fifteenth avenue, and extending back 100 feet from Cropsy avenue.

CROPSY AVENUE—GRADING, PAVING, GUTTERING AND CURBING, from Fifteenth avenue to Twenty-third avenue. Area of assessment: Both sides of Cropsy avenue, from Fifteenth avenue to Twenty-third avenue, and extending back 100 feet from Cropsy avenue.

EIGHTEENTH AVENUE—GRADING, PAVING AND GUTTERING, from Cropsy avenue to Gravesend avenue. Area of assessment: Both sides of Eighteenth avenue, from Cropsy avenue to Gravesend avenue, and extending back 100 feet from Eighteenth avenue.

EIGHTIETH STREET—GRADING, PAVING, GUTTERING AND CURBING, from Eighteenth avenue to Twenty-second avenue. Area of assessment: Both sides of Eightieth street, from Eighteenth avenue to Twenty-second avenue, and extending back 100 feet from Eightieth street.

EIGHTY-SIXTH STREET—GRADING, PAVING AND GUTTERING, from Fifth avenue to Shore road. Area of assessment: Both sides of Eighty-sixth street, from Fifth avenue to Shore road, and extending back 100 feet from Eighty-sixth street.

FOURTH AVENUE—GRADING, PAVING, GUTTERING AND CURBING, from Sixtieth street to Shore road. Area of assessment: Both sides of Fourth avenue, from Sixtieth street to Shore road, and extending back 100 feet from Fourth avenue.

NINETY-SECOND STREET—GRADING, PAVING AND GUTTERING, from Seventh avenue to Shore road. Area of assessment: Both sides of Ninety-second street, from Seventh avenue to Shore road, and extending back 100 feet from Ninety-second street.

NINETY-FIFTH STREET—GRADING, PAVING AND GUTTERING, from Second avenue to Fourth avenue. Area of assessment: Both sides of Ninety-fifth street, from Second avenue to Fourth avenue, and extending back 100 feet from Ninety-fifth street.

SECOND AVENUE—GRADING, PAVING AND GUTTERING, from Ninety-second street to Shore road. Area of assessment: Both sides of Second avenue, from Ninety-second street to Shore road, and extending back 100 feet from Second avenue.

SIXTIETH STREET—GRADING, PAVING AND GUTTERING, from Fourth avenue to Twenty-second avenue. Area of assessment: Both sides of Sixtieth street, from Fourth avenue to Twenty-second avenue, and extending back 100 feet from Sixtieth street.

SIXTY-SEVENTH STREET—PAVING AND GUTTERING, from Fourth avenue to Fifth avenue. Area of assessment: Both sides of Sixty-seventh street, from Fourth avenue to Fifth avenue, and extending back 100 feet from Sixty-seventh street.

SIXTY-SEVENTH STREET—PAVING AND GUTTERING, from New Utrecht avenue to Eighteenth avenue. Area of assessment: Both sides of Sixty-seventh street, from New Utrecht avenue to Eighteenth avenue, and extending back 100 feet from Sixty-seventh street.

SEVENTIETH STREET—PAVING AND GUTTERING, from Fort Hamilton avenue to Tenth avenue. Area of assessment: Both sides of Seventieth street, from Fort Hamilton avenue to Tenth avenue, and extending back 100 feet from Seventieth street.

SEVENTY-NINTH STREET—GRADING, PAVING AND GUTTERING, from Fort Hamilton avenue to Tenth avenue. Area of assessment: Both sides of Seventy-ninth street, from Fort Hamilton avenue to Tenth avenue, and extending back 100 feet from Seventy-ninth street.

SEVENTY-NINTH STREET—PAVING AND GUTTERING, from Fort Hamilton avenue to Tenth avenue. Area of assessment: Both sides of Seventy-ninth street, from Fort Hamilton avenue to Tenth avenue, and extending back 100 feet from Seventy-ninth street.

TENTH AVENUE—PAVING AND GUTTERING, from Bay Ridge avenue to Seventy-fifth street. Area of assessment: Both sides of Tenth avenue, from Bay Ridge avenue to Seventy-fifth street, and extending back 100 feet from Tenth avenue.

TWENTY-FIRST AVENUE—GRADING, PAVING AND GUTTERING, from Eighth street to Croppsey avenue. Area of assessment: Both sides of Twenty-first avenue, from Eighth street to Croppsey avenue, and extending back 100 feet from Twenty-first avenue.

TWENTY-SECOND AVENUE—GRADING, PAVING AND GUTTERING, from Eighth street to Croppsey avenue. Area of assessment: Both sides of Twenty-second avenue, from Eighth street to Croppsey avenue, and extending back 100 feet from Twenty-second avenue.

WAREHOUSE AVENUE—GRADING, PAVING AND GUTTERING, from Franklin avenue to Seventh avenue. Area of assessment: Both sides of Warehouse avenue, from Franklin avenue to Seventh avenue, and extending back 100 feet from Warehouse avenue.

The Board of Assessors has levied and assessed the foregoing assessments in fifty equal annual installments.

The "Third Installment" in each case is now due and payable and hereafter for forty-seven years an amount equal to one of the aforesaid annual installments with interest shall be assessed upon the lots or parcels of land benefited by said improvements. These assessments were confirmed by the Board of Revision of Assessments on June 30, 1904, and the "Third Installment" entered on June 27, 1906, in the Record of Titles of Assessments kept in the Bureau for the Collection of Assessments and Arrears of Taxes and Assessments and of Water Rents.

Unless the amount of the third installment in each case shall be paid within sixty days after said date of entry, interest shall be charged, collected and received thereon, as provided in section 1019 of the Greater New York Charter.

Said section provides, in part, that "If any such assessment shall remain unpaid for the period of sixty days after the date of entry thereof in the said Record of Titles of Assessments, it shall be the duty of the officer authorized to collect and receive the amount of such assessment to charge, collect and receive interest thereon at the rate of seven per centum per annum, to be calculated to the date of payment from the date when such assessment became a lien, as provided by section 159 of this act."

Section 159 of this act provides: "An assessment shall become a lien upon the real estate affected thereby ten days after its entry in the said record."

The above assessments are payable to the Collector of Assessments and Arrears at the Bureau for the Collection of Assessments and Arrears of Taxes and Assessments and of Water Rents, in the Municipal Building, Borough of Brooklyn, between the hours of 9 a. m. and 2 p. m., and on Saturdays from 9 a. m. to 12 m., and all payments made thereon on or before August 27, 1906, will be exempt from interest as above provided, and after that date will be subject to a charge of interest at the rate of seven per centum per annum from the date when the above assessments became liens to the date of payment.

HERMAN A. METZ,
Comptroller.
CITY OF NEW YORK—DEPARTMENT OF FINANCE,
COMPTROLLER'S OFFICE, June 27, 1906. }
j29,jy13

CORPORATION SALE OF REAL ESTATE.
PUBLIC NOTICE IS HEREBY GIVEN that the Commissioners of the Sinking Fund of The City of New York, by virtue of the powers vested in them by law, will offer for sale at public auction on

WEDNESDAY, JULY 18, 1906,
at 12 o'clock m., at the Comptroller's Office, No. 280 Broadway, Borough of Manhattan, City of New York, all the right, title and interest of The City of New York in the following-described property, which it has by virtue of a lease from Cornelius Furguson, Supervisor of the Town of New Utrecht, to the City of Brooklyn, which lease is recorded in the Register's Office of

Kings County, in Liber 1715, page 143, section 18:
All those lots situate in the former Town of New Utrecht, now in the Borough of Brooklyn, City and State of New York, known and designated by the Assessment Nos. 104 and 108 on the map of the Commissioners for the opening of Ninety-second street, from the Shore road to Seventh avenue, in the former Town of New Utrecht, which was sold September 7, 1886, for one hundred years to the Town of New Utrecht for the sum of \$8.10.

The minimum or upset price at which the said land shall be sold and is hereby appraised and fixed at the sum of seventeen dollars and seventy-four cents (\$17.74). The purchaser, in addition thereto, to pay the auctioneer's fees and the further sum of one hundred dollars (\$100) for the expense of examination, advertising, etc. The sale of said premises is to be made on the following

TERMS AND CONDITIONS.
The highest bidder will be required to pay the full amount of his bid or purchase money and the auctioneer's fee at the time of sale, together with the further sum of one hundred dollars for expenses of examination, advertising, conveyance, etc. The quit-claim deed for the above-described premises to be delivered within thirty days from the date of sale.

The Comptroller may, at his option, resell the property if the successful bidder shall fail to comply with the terms of sale, and the person failing to comply therewith will be held liable for any deficiency which may result from any such resale.

The right to reject any bid is reserved.
By order of the Commissioners of the Sinking Fund, under a resolution adopted at a meeting of the Board held June 20, 1906.
H. A. METZ,
Comptroller.
CITY OF NEW YORK—DEPARTMENT OF FINANCE,
COMPTROLLER'S OFFICE, June 26, 1906. }
j28,jy18

NOTICE TO PROPERTY OWNERS.
IN PURSUANCE OF SECTION 1018 OF the Greater New York Charter, the Comptroller of The City of New York hereby gives public notice to all persons, owners of property, affected by the following assessments for LOCAL IMPROVEMENTS in the BOROUGH OF THE BRONX:

TWENTY-THIRD WARD, SECTION 9.
WALTON AVENUE—FLAGGING SIDEWALKS, easterly side, from East One Hundred and Fiftieth street to East One Hundred and Fifty-first street, and both sides, from East One Hundred and Fifty-first street to the bridge over the Port Morris Branch Railroad. Area of assessment: East side of Walton avenue, beginning at a point about 110 feet north of One Hundred and Fiftieth street to One Hundred and Fifty-first street, and both sides of Walton avenue, from One Hundred and Fifty-first street to Port Morris Branch Railroad.

TWENTY-THIRD WARD, SECTION 10.
LEGGETT AVENUE—REGULATING, GRADING, CURBING, FLAGGING AND LAYING CROSSWALKS, from Dawson street to the Southern Boulevard. Area of assessment: Both sides of Leggett avenue, from Dawson street to the Southern Boulevard, and to the extent of half the block at the intersecting and terminating streets and avenues.

Beginning at a point on the easterly side of Narrows avenue, where the same is intersected by the center line of the block between Eighty-seventh and Eighty-sixth street; running thence easterly and along the center line of the block between Eighty-seventh and Eighty-sixth streets to the westerly side of Fifth avenue; running thence southerly and along the westerly side of Fifth avenue to a point distant 100 feet southerly from the southerly side of Eighty-seventh street; running thence westerly and parallel with Eighty-seventh street to the easterly side of Narrows avenue; running thence northerly and along the easterly side of Narrows avenue to the point or place of beginning.

The above entitled assessment was entered on the day hereinafter given in the Record of Titles of Assessments kept in the Bureau for the Collection of Assessments and Arrears of Taxes and Assessments and of Water Rents. Unless the amount assessed for benefit on any person or property shall be paid within sixty days after the date of said entry of the assessment, interest will be collected thereon, as provided in section 1006 of the Greater New York Charter.

Said section provides that, "If any assessment shall remain unpaid for a period of sixty days after the date of entry thereof in the said Record of Titles of Assessments, it shall be the duty of the officer authorized to collect and receive the amount of such assessments, to charge, collect and receive interest thereon at the rate of seven per centum per annum, to be calculated to the date of payment from the date when such assessment became a lien, as provided by section 159 of this act."

Section 159 of this act provides: "An assessment shall become a lien upon the real estate affected thereby ten days after its entry in the said record."

The above assessment is payable to the Collector of Assessments and Arrears at the Bureau for the Collection of Assessments and Arrears of Taxes and Assessments and of Water Rents, in the Municipal Building, Borough of Brooklyn, between the hours of 9 a. m. and 2 p. m., and on Saturdays from 9 a. m. to 12 m., and all payments made thereon on or before August 21, 1906, will be exempt from interest, as above provided, and after that date will be subject to a charge of interest at the rate of seven per centum per annum from the date when the above assessment became a lien to the date of payment.

HERMAN A. METZ,
Comptroller.
CITY OF NEW YORK, COMPTROLLER'S OFFICE, }
June 22, 1906. }
j23,jy7

NOTICE TO PROPERTY OWNERS.
IN PURSUANCE OF SECTION 1005 OF the Greater New York Charter, the Comptroller of The City of New York hereby gives public notice of the confirmation by the Supreme Court and the entering in the Bureau for the Collection of Assessments and Arrears of Assessments for OPENING AND ACQUIRING TITLE to the following-named place in the BOROUGH OF BROOKLYN:

THIRTIETH WARD, SECTION 18.
SILLIMAN PLACE—OPENING, from Second avenue to Third avenue. Confirmed June 8, 1906; entered June 21, 1906. Area of assessment includes all those lands, tenements and hereditaments and premises situate, lying and

being in the Borough of Brooklyn, in The City of New York, which, taken together, are bounded and described as follows, viz.:
Beginning at a point on the northerly side of Seventy-first street, where the same is intersected by a line drawn parallel with the westerly side of Second avenue and distant 100 feet westerly therefrom; running thence northeasterly and parallel with Second avenue to the southerly side of Seventieth street; running thence southeasterly and along the southerly side of Seventieth street and its prolongation to the easterly side of Second avenue; running thence northeasterly along the easterly side of Second avenue to the center line of the block between Silliman place and Bay Ridge avenue; running thence easterly and parallel with Silliman place to the westerly side of Third avenue; running thence southerly along the westerly side of Third avenue to a line drawn parallel with the northerly side of Ovington avenue and distant 100 feet northerly therefrom; running thence southeasterly and parallel with Ovington avenue to a line drawn parallel with the easterly side of Third avenue and distant 100 feet easterly therefrom; running thence southerly and parallel with Third avenue to a line drawn parallel with the southerly side of Ovington avenue and distant 100 feet southerly therefrom; running thence westerly and parallel with Ovington avenue to the westerly side of Third avenue; running thence southerly along the westerly side of Third avenue to the northerly side of Seventy-first street; running thence westerly and along the northerly side of Seventy-first street to the point or place of beginning.

The above entitled assessment was entered on the day hereinafter given in the Record of Titles of Assessments, kept in the Bureau for the Collection of Assessments and Arrears of Taxes and Assessments and of Water Rents. Unless the amount assessed for benefit on any person or property shall be paid within sixty days after the date of said entry of the assessment interest will be collected thereon, as provided in section 1006 of the Greater New York Charter.

Said section provides that "If any assessment shall remain unpaid for a period of sixty days after the date of entry thereof in the said Record of Titles of Assessments, it shall be the duty of the officer authorized to collect and receive the amount of such assessments to charge, collect and receive interest thereon at the rate of seven per centum per annum, to be calculated to the date of payment from the date when such assessment became a lien, as provided by section 159 of this act."

Section 159 of this act provides: "An assessment shall become a lien upon the real estate affected thereby ten days after its entry in the said record."

The above assessment is payable to the Collector of Assessments and Arrears at the Bureau for the Collection of Assessments and Arrears of Taxes and Assessments and of Water Rents, in the Municipal Building, Borough of Brooklyn, between the hours of 9 a. m. and 2 p. m., and on Saturdays from 9 a. m. to 12 m., and all payments made thereon on or before August 20, 1906, will be exempt from interest, as above provided, and after that date will be subject to a charge of interest at the rate of seven per centum per annum from the date when the above assessment became a lien to the date of payment.

HERMAN A. METZ,
Comptroller.
CITY OF NEW YORK—DEPARTMENT OF FINANCE,
COMPTROLLER'S OFFICE, June 21, 1906. }
j22,jy6

NOTICE TO PROPERTY OWNERS.
IN PURSUANCE OF SECTION 1018 OF the Greater New York Charter, the Comptroller of The City of New York hereby gives public notice to all persons, owners of property, affected by the following assessments for LOCAL IMPROVEMENTS in the BOROUGH OF THE BRONX:

TWENTY-THIRD WARD, SECTION 10.
JACKSON AVENUE—PAVING AND CURBING, from East One Hundred and Fifty-sixth street to East One Hundred and Fifty-eighth street. Area of assessment: Both sides of

Sale Nos. 1 to 42, in the Block No. 1305, bounded by Montgomery street, Nostrand avenue, Sullivan street and Rogers avenue.

—the appraised value of each lot, in accordance with the act, being written thereon, which will be the minimum or upset price at which each lot is sold.

By direction of the Comptroller, the sale of the property, which is within the area of Sullivan street, Rogers avenue, President street and Nostrand avenue, in the Borough of Brooklyn, will take place on

TUESDAY, JULY 17, 1906,
at 12 m., at the Real Estate Exchange Salesroom, situated at No. 189 Montague street, in the Borough of Brooklyn, and will be sold for the highest marketable price at public auction on the following

TERMS AND CONDITIONS.
The highest bidder will be required to pay ten per cent. of the amount of his bid, together with the auctioneer's fees, at the time of the sale; the balance of the purchase price to be paid upon the delivery of the deed, which shall be thirty (30) days from the date of the sale. The purchaser may, at his option, have remain on the property two-thirds of the purchase price on bond and mortgage for five years, with interest at the rate of five per cent. per annum, payable semi-annually, the mortgage to contain the customary thirty days' interest and ninety days' tax and assessment and insurance clauses. The bond and mortgage may be paid off at any time within the term thereof on giving thirty days' notice to the Comptroller. The bond and mortgage will be prepared by the Corporation Counsel, and the sum of \$12.50 will be charged for drawing, acknowledging and recording the same.

The Comptroller may, at his option, resell the property if the successful bidder shall fail to comply with the terms of the sale, and the person failing to comply therewith will be held liable for any deficiency which may result from such resale. The right is reserved to reject any and all bids.

Said land, with buildings thereon, is sold subject to the use by the Kings County Penitentiary free of rental or other charges of any nature until April 11, 1907.

H. A. METZ,
Comptroller.
CITY OF NEW YORK—DEPARTMENT OF FINANCE,
COMPTROLLER'S OFFICE, June 26, 1906. }
j28,jy18

NOTICE TO PROPERTY OWNERS.
IN PURSUANCE OF SECTION 1018 OF the Greater New York Charter, the Comptroller of The City of New York hereby gives public notice to all persons, owners of property, affected by the following assessments for LOCAL IMPROVEMENTS in the BOROUGH OF THE BRONX:

TWENTY-THIRD WARD, SECTION 9.
WALTON AVENUE—FLAGGING SIDEWALKS, easterly side, from East One Hundred and Fiftieth street to East One Hundred and Fifty-first street, and both sides, from East One Hundred and Fifty-first street to the bridge over the Port Morris Branch Railroad. Area of assessment: East side of Walton avenue, beginning at a point about 110 feet north of One Hundred and Fiftieth street to One Hundred and Fifty-first street, and both sides of Walton avenue, from One Hundred and Fifty-first street to Port Morris Branch Railroad.

TWENTY-THIRD WARD, SECTION 10.
LEGGETT AVENUE—REGULATING, GRADING, CURBING, FLAGGING AND LAYING CROSSWALKS, from Dawson street to the Southern Boulevard. Area of assessment: Both sides of Leggett avenue, from Dawson street to the Southern Boulevard, and to the extent of half the block at the intersecting and terminating streets and avenues.

Beginning at a point on the easterly side of Narrows avenue, where the same is intersected by the center line of the block between Eighty-seventh and Eighty-sixth street; running thence easterly and along the center line of the block between Eighty-seventh and Eighty-sixth streets to the westerly side of Fifth avenue; running thence southerly and along the westerly side of Fifth avenue to a point distant 100 feet southerly from the southerly side of Eighty-seventh street; running thence westerly and parallel with Eighty-seventh street to the easterly side of Narrows avenue; running thence northerly and along the easterly side of Narrows avenue to the point or place of beginning.

The above entitled assessment was entered on the day hereinafter given in the Record of Titles of Assessments kept in the Bureau for the Collection of Assessments and Arrears of Taxes and Assessments and of Water Rents. Unless the amount assessed for benefit on any person or property shall be paid within sixty days after the date of said entry of the assessment, interest will be collected thereon, as provided in section 1006 of the Greater New York Charter.

Said section provides that, "If any assessment shall remain unpaid for a period of sixty days after the date of entry thereof in the said Record of Titles of Assessments, it shall be the duty of the officer authorized to collect and receive the amount of such assessments, to charge, collect and receive interest thereon at the rate of seven per centum per annum, to be calculated to the date of payment from the date when such assessment became a lien, as provided by section 159 of this act."

Section 159 of this act provides: "An assessment shall become a lien upon the real estate affected thereby ten days after its entry in the said record."

The above assessment is payable to the Collector of Assessments and Arrears at the Bureau for the Collection of Assessments and Arrears of Taxes and Assessments and of Water Rents, in the Municipal Building, Borough of Brooklyn, between the hours of 9 a. m. and 2 p. m., and on Saturdays from 9 a. m. to 12 m., and all payments made thereon on or before August 21, 1906, will be exempt from interest, as above provided, and after that date will be subject to a charge of interest at the rate of seven per centum per annum from the date when the above assessment became a lien to the date of payment.

HERMAN A. METZ,
Comptroller.
CITY OF NEW YORK—DEPARTMENT OF FINANCE,
COMPTROLLER'S OFFICE, June 26, 1906. }
j27,jy11

WILLIAM H. SMITH, AUCTIONEER.
CORPORATION SALE OF REAL ESTATE AND APPURTENANCES THEREON OWNED BY THE CITY OF NEW YORK.
PUBLIC NOTICE IS HEREBY GIVEN that the Comptroller of The City of New York, by virtue of the powers vested in him, pursuant to the provisions of chapter 173 of the Laws of 1905, will offer for sale at public auction the land, with the buildings thereon situate, being the property known as the Kings County Penitentiary, owned by The City of New York, in the

Borough of Brooklyn.
The said property is more particularly described on a map on file in the office of the Bureau of Real Estate, Department of Finance, Room 155, No. 280 Broadway, Borough of Manhattan, and known by the

Sale Nos. 1 to 74, in the Block No. 1282, bounded by President street, Nostrand avenue, Carroll street, as to be laid out, and Rogers avenue; also

Sale Nos. 1 to 74, in the Block No. 1289, bounded by Carroll street, as to be laid out, Nostrand avenue, Crown street and Rogers avenue; also

Sale Nos. 1 to 74, in the Block No. 1296, bounded by Crown street, Nostrand avenue, Montgomery street and Rogers avenue; also

HERMAN A. METZ,
Comptroller.
CITY OF NEW YORK, COMPTROLLER'S OFFICE, }
June 22, 1906. }
j23,jy7

NOTICE TO PROPERTY OWNERS.
IN PURSUANCE OF SECTION 1005 OF the Greater New York Charter, the Comptroller of The City of New York hereby gives public notice of the confirmation by the Supreme Court and the entering in the Bureau for the Collection of Assessments and Arrears of Assessments for OPENING AND ACQUIRING TITLE to the following-named place in the BOROUGH OF BROOKLYN:

THIRTIETH WARD, SECTION 18.
SILLIMAN PLACE—OPENING, from Second avenue to Third avenue. Confirmed June 8, 1906; entered June 21, 1906. Area of assessment includes all those lands, tenements and hereditaments and premises situate, lying and

being in the Borough of Brooklyn, in The City of New York, which, taken together, are bounded and described as follows, viz.:
Beginning at a point on the northerly side of Seventy-first street, where the same is intersected by a line drawn parallel with the westerly side of Second avenue and distant 100 feet westerly therefrom; running thence northeasterly and parallel with Second avenue to the southerly side of Seventieth street; running thence southeasterly and along the southerly side of Seventieth street and its prolongation to the easterly side of Second avenue; running thence northeasterly along the easterly side of Second avenue to the center line of the block between Silliman place and Bay Ridge avenue; running thence easterly and parallel with Silliman place to the westerly side of Third avenue; running thence southerly along the westerly side of Third avenue to a line drawn parallel with the northerly side of Ovington avenue and distant 100 feet northerly therefrom; running thence southeasterly and parallel with Ovington avenue to a line drawn parallel with the easterly side of Third avenue and distant 100 feet easterly therefrom; running thence southerly and parallel with Third avenue to a line drawn parallel with the southerly side of Ovington avenue and distant 100 feet southerly therefrom; running thence westerly and parallel with Ovington avenue to the westerly side of Third avenue; running thence southerly along the westerly side of Third avenue to the northerly side of Seventy-first street; running thence westerly and along the northerly side of Seventy-first street to the point or place of beginning.

The above entitled assessment was entered on the day hereinafter given in the Record of Titles of Assessments, kept in the Bureau for the Collection of Assessments and Arrears of Taxes and Assessments and of Water Rents. Unless the amount assessed for benefit on any person or property shall be paid within sixty days after the date of said entry of the assessment interest will be collected thereon, as provided in section 1006 of the Greater New York Charter.

Said section provides that "If any assessment shall remain unpaid for a period of sixty days after the date of entry thereof in the said Record of Titles of Assessments, it shall be the duty of the officer authorized to collect and receive the amount of such assessments to charge, collect and receive interest thereon at the rate of seven per centum per annum, to be calculated to the date of payment from the date when such assessment became a lien, as provided by section 159 of this act."

Section 159 of this act provides: "An assessment shall become a lien upon the real estate affected thereby ten days after its entry in the said record."

The above assessment is payable to the Collector of Assessments and Arrears at the Bureau for the Collection of Assessments and Arrears of Taxes and Assessments and of Water Rents, in the Municipal Building, Borough of Brooklyn, between the hours of 9 a. m. and 2 p. m., and on Saturdays from 9 a. m. to 12 m., and all payments made thereon on or before August 20, 1906, will be exempt from interest, as above provided, and after that date will be subject to a charge of interest at the rate of seven per centum per annum from the date when the above assessment became a lien to the date of payment.

HERMAN A. METZ,
Comptroller.
CITY OF NEW YORK—DEPARTMENT OF FINANCE,
COMPTROLLER'S OFFICE, June 21, 1906. }
j22,jy6

NOTICE TO PROPERTY OWNERS.
IN PURSUANCE OF SECTION 1018 OF the Greater New York Charter, the Comptroller of The City of New York hereby gives public notice to all persons, owners of property, affected by the following assessments for LOCAL IMPROVEMENTS in the BOROUGH OF THE BRONX:

TWENTY-THIRD WARD, SECTION 10.
JACKSON AVENUE—PAVING AND CURBING, from East One Hundred and Fifty-sixth street to East One Hundred and Fifty-eighth street. Area of assessment: Both sides of

Sale Nos. 1 to 42, in the Block No. 1305, bounded by Montgomery street, Nostrand avenue, Sullivan street and Rogers avenue.

—the appraised value of each lot, in accordance with the act, being written thereon, which will be the minimum or upset price at which each lot is sold.

By direction of the Comptroller, the sale of the property, which is within the area of Sullivan street, Rogers avenue, President street and Nostrand avenue, in the Borough of Brooklyn, will take place on

TUESDAY, JULY 17, 1906,
at 12 m., at the Real Estate Exchange Salesroom, situated at No. 189 Montague street, in the Borough of Brooklyn, and will be sold for the highest marketable price at public auction on the following

TERMS AND CONDITIONS.
The highest bidder will be required to pay ten per cent. of the amount of his bid, together with the auctioneer's fees, at the time of the sale; the balance of the purchase price to be paid upon the delivery of the deed, which shall be thirty (30) days from the date of the sale. The purchaser may, at his option, have remain on the property two-thirds of the purchase price on bond and mortgage for five years, with interest at the rate of five per cent. per annum, payable semi-annually, the mortgage to contain the customary thirty days' interest and ninety days' tax and assessment and insurance clauses. The bond and mortgage may be paid off at any time within the term thereof on giving thirty days' notice to the Comptroller. The bond and mortgage will be prepared by the Corporation Counsel, and the sum of \$12.50 will be charged for drawing, acknowledging and recording the same.

The Comptroller may, at his option, resell the property if the successful bidder shall fail to comply with the terms of the sale, and the person failing to comply therewith will be held liable for any deficiency which may result from such resale. The right is reserved to reject any and all bids.

Said land, with buildings thereon, is sold subject to the use by the Kings County Penitentiary free of rental or other charges of any nature until April 11, 1907.

H. A. METZ,
Comptroller.
CITY OF NEW YORK—DEPARTMENT OF FINANCE,
COMPTROLLER'S OFFICE, June 21, 1906. }
j23,jy7

NOTICE TO PROPERTY OWNERS.
IN PURSUANCE OF SECTION 1018 OF the Greater New York Charter, the Comptroller of The City of New York hereby gives public notice to all persons, owners of property, affected by the following assessments for LOCAL IMPROVEMENTS in the BOROUGH OF THE BRONX:

TWENTY-THIRD WARD, SECTION 10.
JACKSON AVENUE—PAVING AND CURBING, from East One Hundred and Fifty-sixth street to East One Hundred and Fifty-eighth street. Area of assessment: Both sides of

being in the Borough of Brooklyn, in The City of New York, which, taken together, are bounded and described as follows, viz.:
Beginning at a point on the northerly side of Seventy-first street, where the same is intersected by a line drawn parallel with the westerly side of Second avenue and distant 100 feet westerly therefrom; running thence northeasterly and parallel with Second avenue to the southerly side of Seventieth street; running thence southeasterly and along the southerly side of Seventieth street and its prolongation to the easterly side of Second avenue; running thence northeasterly along the easterly side of Second avenue to the center line of the block between Silliman place and Bay Ridge avenue; running thence easterly and parallel with Silliman place to the westerly side of Third avenue; running thence southerly along the westerly side of Third avenue to a line drawn parallel with the northerly side of Ovington avenue and distant 100 feet northerly therefrom; running thence southeasterly and parallel with Ovington avenue to a line drawn parallel with the easterly side of Third avenue and distant 100 feet easterly therefrom; running thence southerly and parallel with Third avenue to a line drawn parallel with the southerly side of Ovington avenue and distant 100 feet southerly therefrom; running thence westerly and parallel with Ovington avenue to the westerly side of Third avenue; running thence southerly along the westerly side of Third avenue to the northerly side of Seventy-first street; running thence westerly and along the northerly side of Seventy-first street to the point or place of beginning.

The above entitled assessment was entered on the day hereinafter given in the Record of Titles of Assessments, kept in the Bureau for the Collection of Assessments and Arrears of Taxes and Assessments and of Water Rents. Unless the amount assessed for benefit on any person or property shall be paid within sixty days after the date of said entry of the assessment interest will be collected thereon, as provided in section 1006 of the Greater New York Charter.

Said section provides that "If any assessment shall remain unpaid for a period of sixty days after the date of entry thereof in the said Record of Titles of Assessments, it shall be the duty of the officer authorized to collect and receive the amount of such assessments to charge, collect and receive interest thereon at the rate of seven per centum per annum, to be calculated to the date of payment from the date when such assessment became a lien, as provided by section 159 of this act."

Section 159 of this act provides: "An assessment shall become a lien upon the real estate affected thereby ten days after its entry in the said record."

The above assessment is payable to the Collector of Assessments and Arrears at the Bureau for the Collection of Assessments and Arrears of Taxes and Assessments and of Water Rents, in the Municipal Building, Borough of Brooklyn, between the hours of 9 a. m. and 2 p. m., and on Saturdays from 9 a. m. to 12 m., and all payments made thereon on or before August 21, 1906, will be exempt from interest, as above provided, and after that date will be subject to a charge of interest at the rate of seven per centum per annum from the date when the above assessment became a lien to the date of payment.

HERMAN A. METZ,
Comptroller.
CITY OF NEW YORK—DEPARTMENT OF FINANCE,
COMPTROLLER'S OFFICE, June 21, 1906. }
j22,jy6

NOTICE TO PROPERTY OWNERS.
IN PURSUANCE OF SECTION 1018 OF the Greater New York Charter, the Comptroller of The City of New York hereby gives public notice to all persons, owners of property, affected by the following assessments for LOCAL IMPROVEMENTS in the BOROUGH OF THE BRONX:

TWENTY-THIRD WARD, SECTION 10.
JACKSON AVENUE—PAVING AND CURBING, from East One Hundred and Fifty-sixth street to East One Hundred and Fifty-eighth street. Area of assessment: Both sides of

being in the Borough of Brooklyn, in The City of New York, which, taken together, are bounded and described as follows, viz.:

Jackson avenue, from One Hundred and Fifty-sixth street to a point distant about 177 feet north of One Hundred and Fifty-eighth street, and to the extent of half the block at the intersecting streets.

DONGAN STREET—REGULATING, GRADING, CURBING AND FLAGGING, from Westchester avenue to Intervale avenue. Area of assessment: Both sides of Dongan street, from Westchester avenue to Intervale avenue, and to the extent of half the block at the intersecting avenues.

TWENTY-FOURTH WARD, SECTION 11.
GRAND BOULEVARD AND CONCOURSE—SEWERS AND APPURTENANCES, from East One Hundred and Eighty-ninth street to Kingsbridge road. Area of assessment: Both sides of the Grand Boulevard and Concourse, from One Hundred and Eighty-ninth street to Kingsbridge road, and both sides of Fordham road and One Hundred and Ninety-second street, from Ballentine avenue to the Concourse.

TWENTY-FOURTH WARD, SECTIONS 11 and 12.
BELMONT AVENUE—REGULATING, GRADING, SETTING CURBSTONES, FLAGGING THE SIDEWALKS, LAYING CROSSWALKS, BUILDING APPROACHES, PLACING FENCES AND LAYING MACADAM PAVEMENT, from Tremont avenue to the lands of St. John's College. Area of assessment: Both sides of Belmont avenue, from Tremont avenue to the lands of St. John's College, and to the extent of half the block at the intersecting and terminating streets and avenues.

TWENTY-FOURTH WARD—SECTION 12.
WEBSTER AVENUE—PAVING AND CURBING, from Moshulu parkway to Gun Hill road. Area of assessment: Both sides of Webster avenue, from Moshulu parkway to Gun Hill road, and to the extent of half the block at the intersecting and terminating streets and avenues.

—that the same were confirmed by the Board of Revision of Assessments June 21, 1906, and entered on June 21, 1906, in the Record of Titles of Assessments, kept in the Bureau for the Collection of Assessments and Arrears of Taxes and Assessments and of Water Rents, and unless the amount assessed for benefit on any person or property shall be paid within sixty days after the date of said entry of the assessments interest will be collected thereon, as provided in section 1019 of said Greater New York Charter.

Said section provides, in part, that "If any such assessment shall remain unpaid for the period of sixty days after the date of entry thereof in the said Record of Titles of Assessments, it shall be the duty of the officer authorized to collect and receive the amount of such assessment to charge, collect and receive interest thereon at the rate of seven per centum per annum, to be calculated to the date of payment from the date when such assessment became a lien, as provided by section 159 of this act."

Section 159 of this act provides: "An assessment shall become a lien upon the real estate affected thereby ten days after its entry in the said record."

The above assessments are payable to the Collector of Assessments and Arrears at the Bureau for the Collection of Assessments and Arrears of Taxes and Assessments and of Water Rents, in the Municipal Building, corner of One Hundred and Seventy-seventh street and Third avenue, Borough of The Bronx, between the hours of 9 a. m. and 4 p. m., and on Saturdays from 9 a. m. to 12 m., and all payments made thereon on or before August 20, 1906, will be exempt from interest, as above provided, and after that date will be subject to a charge of interest at the rate of seven per centum per annum from the date when the above assessments became liens to the date of payment.

HERMAN A. METZ,
Comptroller.
CITY OF NEW YORK—DEPARTMENT OF FINANCE,
COMPTROLLER'S OFFICE, June 21, 1906.
j22,jy6

NOTICE TO PROPERTY OWNERS.

IN PURSUANCE OF SECTION 1018 OF THE Greater New York Charter, the Comptroller of The City of New York hereby gives public notice to all persons, owners of property, affected by the following assessment for LOCAL IMPROVEMENTS in the BOROUGH OF MANHATTAN:

NINETEENTH WARD, SECTION 5.
SIXTIETH STREET—ALTERATION AND IMPROVEMENT TO SEWER, between Madison and Fifth avenues, and in Fifth avenue, east side, between Sixtieth and Sixty-first streets. Area of assessment: Both sides of Sixtieth street, from Madison avenue to Fifth avenue; both sides of Fifth avenue, from Sixtieth to Sixty-first street.

—that the same was confirmed by the Board of Revision of Assessments on June 21, 1906, and entered on June 21, 1906, in the Record of Titles of Assessments, kept in the Bureau for the Collection of Assessments and Arrears of Taxes and Assessments and of Water Rents, and unless the amount assessed for benefit on any person or property shall be paid within sixty days after the date of said entry of the assessment, interest will be collected thereon, as provided in section 1019 of said Greater New York Charter.

Said section provides, in part, that "If any such assessment shall remain unpaid for the period of sixty days after the date of entry thereof on the said Record of Titles of Assessments, it shall be the duty of the officer authorized to collect and receive the amount of such assessment to charge, collect and receive interest thereon at the rate of seven per centum per annum, to be calculated to the date of payment from the date when such assessment became a lien, as provided by section 159 of this act."

Section 159 of this act provides: "An assessment shall become a lien upon the real estate affected thereby ten days after its entry in the said record."

The above assessment is payable to the Collector of Assessment and Arrears at the Bureau for the Collection of Assessments and Arrears of Taxes and Assessment and of Water Rents, Room 85, No. 280 Broadway, Borough of Manhattan, between the hours of 9 a. m. and 4 p. m., and on Saturdays from 9 a. m. to 12 m., and all payments made thereon on or before August 20, 1906, will be exempt from interest, as above provided, and after that date will be subject to a charge of interest at the rate of seven per centum per annum from the date when above assessment became a lien to the date of payment.

HERMAN A. METZ,
Comptroller.
CITY OF NEW YORK—DEPARTMENT OF FINANCE,
COMPTROLLER'S OFFICE, June 21, 1906.
j22,jy6

CORPORATION SALE OF BUILDINGS AND APPURTENANCES THERETO OF CITY REAL ESTATE.

PUBLIC NOTICE IS HEREBY GIVEN that the Commissioners of the Sinking Fund, by virtue of the powers vested in them by law, will offer for sale at public auction the

buildings, parts of buildings, etc., standing upon property owned by The City of New York, acquired for school purposes, in the

Borough of Manhattan.

All the buildings, parts of buildings, etc., situate and erected upon property owned by The City of New York and acquired for school purposes, bounded and described as follows:

Beginning at a point on the southerly line of West Forty-eighth street distant 325 feet westerly from the westerly line of Eighth avenue, and running thence southerly and parallel with Eighth avenue 100 feet 5 inches to the northerly line of the lands of Public School 17; thence westerly along the northerly line of the lands of Public School 17 150 feet; thence northerly and again parallel with Eighth avenue 100 feet 5 inches to the southerly line of West Forty-eighth street; thence easterly along the southerly line of West Forty-eighth street 150 feet to the point of place of beginning.

By direction of the Comptroller, the sale of the above-described buildings and appurtenances thereto will be made under the supervision of the Collector of City Revenue, Department of Finance. The sale will take place on

MONDAY, JULY 16, 1906,

at 11 a. m., on the premises, and will be sold for the highest marketable price at public auction on the following

TERMS AND CONDITIONS.

The buildings and appurtenances thereto will be sold to the highest bidder, who must pay immediately cash or a certified check drawn to the order of the Comptroller of The City of New York, and must give either a cash bond or an approved bond of a surety company in the amount of the purchase price as security for the proper performance of the work of removal, which must be completed within thirty working days thereafter.

All the buildings, structures and parts thereof, their fixtures and foundations of every class and description, within the described area, are to be torn down to a level two feet below the existing curb, and structures which may exist within any of the buildings, such as engine beds, boiler settings, etc., and all stumps and area walls shall be torn down to the same level. All tin from roofs, cornices, sides of buildings or partitions, sheds and fences shall be removed from the premises. All brick laid in mortar, all floor beams, joists, studdings, flooring, ceiling, roofing, boards and woodwork of every description, and all gas, water, steam and soil piping shall be removed from the premises. All combustible matter, such as tar and felt roofing, broken laths and fragments of timber, chips, splinters, etc., which are of no value, shall be gathered together by the contractor and burned or carried away. The purchaser at the sale shall also shut off and cap all water pipes, in compliance with the rules and regulations of the Department of Water Supply, Gas and Electricity.

Failure to remove the said buildings and appurtenances, or any portion thereof, within said period, will work forfeiture of ownership of such buildings or appurtenances, or portion, as shall then be left standing, and the bidder's assent to the above conditions being understood to be implied by the act of bidding, and the said City of New York will, without notice to the purchaser, cause the same to be removed and the cost and expense thereof charged against the security above mentioned.

The work of removal must be carried on in every respect in a thorough and workmanlike manner, and the successful bidder will provide and furnish all materials of labor and machinery necessary thereto, and will place proper and sufficient guards and fences and warning signs by day and night for the prevention of accidents, and will indemnify and save harmless The City of New York, its officers, agents and servants, and each of them, against any and all suits and actions, claims and demands of every name and description brought against it, them or any of them, and against any and from all damages and costs to which it, they, or any of them, be put by reason of injury to the person or property of another resulting from negligence or carelessness in the performance of the work or in guarding the same, or from any improper or defective materials or machinery, implements or appliance used in the removal of the said buildings by the said successful bidder, and the bidder's assent and agreement to the above conditions are understood to be implied by the act of bidding.

Party walls and fences when existing against adjacent property not sold shall not be taken down, but all furings, plaster, chimneys, projecting brick, etc., on the faces of such party walls shall be taken down and removed. The walls shall be made permanently self-supporting without the aid of braces, the beamholes, etc., bricked up and the wall pointed and made to exclude wind and rain and present a clean exterior. The roofs of the adjacent buildings shall be properly flashed and painted and made watertight where they have been disturbed by the operation of the contractor.

The Comptroller of The City of New York reserves the right on the day of the sale to withdraw from sale any of the buildings or parts of buildings and machinery included in the foregoing parcel.

H. A. METZ,
Comptroller.
CITY OF NEW YORK—DEPARTMENT OF FINANCE,
COMPTROLLER'S OFFICE, June 20, 1906.
j21,jy13

CORPORATION SALE OF BUILDINGS AND APPURTENANCES THERETO OF CITY REAL ESTATE.

PUBLIC NOTICE IS HEREBY GIVEN that the Commissioners of the Sinking Fund, by virtue of the powers vested in them by law, will offer for sale at public auction the buildings, parts of buildings, etc., standing within the lines of property owned by The City of New York, acquired for park purposes, in the

Borough of Brooklyn.

Being all the remaining buildings situated within the lines of property known as Greenpoint Park, bounded by Berry street, Nassau avenue, Lorimer street, Driggs avenue, Manhattan avenue, Leonard street, Bayard street, Union avenue and North Twelfth street, in the Fourteenth, Fifteenth and Seventeenth Wards.

By direction of the Comptroller, the sale of the above described buildings and appurtenances thereto will be made under the supervision of the Collector of City Revenue, Department of Finance. The sale will take place on

TUESDAY, JULY 3, 1906,

at 11 a. m., on the premises, and will be sold for the highest marketable price at public auction on the following

TERMS AND CONDITIONS.

The buildings and appurtenances thereto will be sold to the highest bidder, who must pay immediately cash or a certified check drawn to the order of the Comptroller of The City of New York, and must give either a cash bond or an approved bond of a surety company in the amount of the purchase price as security for the proper performance of the work of re-

moval, which must be completed within thirty working days thereafter.

All the buildings, structures and parts thereof, their fixtures and foundations of every class and description, within the described area, are to be torn down to a level two feet below the existing curb, and structures which may exist within any of the buildings, such as engine beds, boiler settings, etc., and all stumps and area wall shall be torn down to the same level. All tin from roofs, cornices, sides of buildings or partitions, sheds and fences shall be removed from the premises. All brick laid in mortar, all floor beams, joists, studdings, flooring, ceiling, roofing, boards and woodwork of every description, and all gas, water, steam and soil piping shall be removed from the premises. All combustible matter, such as tar and felt roofing, broken lath and fragments of timber, chips, splinters, etc., which are of no value, shall be gathered together by the contractor and burned or carried away. The purchaser at the sale shall also shut off and cap all water pipes, in compliance with the rules and regulations of the Department of Water Supply, Gas and Electricity.

Failure to remove the said buildings and appurtenances, or any portion thereof within said period, will work forfeiture of ownership of such buildings or appurtenances, or portion as shall then be left standing, and the bidder's assent to the above conditions being understood to be implied by the act of bidding, and the said City of New York will, without notice to the purchaser, cause the same to be removed and the cost and expense thereof charged against the security above mentioned.

The work of removal must be carried on in every respect in a thorough and workmanlike manner, and the successful bidder will provide and furnish all materials of labor and machinery necessary thereto, and will place proper and sufficient guards and fences and warning signs by day and night for the prevention of accidents, and will indemnify and save harmless The City of New York, its officers, agents and servants, and each of them, against any and all suits and actions, claims and demands of every name and description brought against it, them or any of them, and against any and from all damages and costs to which it, they, or any of them, be put by reason of injury to the person or property of another resulting from negligence or carelessness in the performance of the work or in guarding the same, or from any improper or defective materials or machinery, implements or appliance used in the removal of the said buildings by the said successful bidder, and the bidder's assent and agreement to the above conditions are understood to be implied by the act of bidding.

Party walls and fences, when existing against adjacent property not sold, shall not be taken down, but all furings, plaster, chimneys, projecting brick, etc., on the faces of such party walls shall be taken down and removed. The walls shall be made permanently self-supporting without the aid of braces, the beamholes, etc., bricked up and the wall pointed and made to exclude wind and rain and present a clean exterior. The roofs of the adjacent buildings shall be properly flashed and painted and made watertight where they have been disturbed by the operation of the contractor.

The Comptroller of The City of New York reserves the right on the day of the sale to withdraw from sale any of the buildings or parts of buildings and machinery included in the foregoing parcel.

H. A. METZ,
Comptroller.
CITY OF NEW YORK—DEPARTMENT OF FINANCE,
COMPTROLLER'S OFFICE, June 20, 1906.
j21,jy3

IN PURSUANCE OF SECTION 1018 OF THE Greater New York Charter, the Comptroller of The City of New York hereby gives public notice to all persons owners of property affected by the following assessment for LOCAL IMPROVEMENTS in the BOROUGH OF BROOKLYN:

TWENTY-EIGHTH WARD, SECTION 11.
ST. NICHOLAS AVENUE—GRADING, CURBING AND PAVING, from Gates avenue to Kings County line. Area of assessment: Both sides of St. Nicholas avenue, from Gates avenue to Ralph avenue and to the extent of half the block at the intersecting and terminating streets. —that the same was confirmed by the Board of Assessors on June 12, 1906, and entered June 12, 1906, in the Record of Titles of Assessments kept in the Bureau for the Collection of Assessments and Arrears of Taxes and Assessments and of Water Rents, and unless the amount assessed for benefit on any person or property shall be paid within sixty days after the date of entry of the assessments, interest will be collected thereon as provided for in section 1019 of the Greater New York Charter.

Said section provides in part, that "If any such assessment shall remain unpaid for the period of sixty days after the date of entry thereof in the said Record of Titles of Assessments, it shall be the duty of the officer authorized to collect and receive the amount of such assessment to charge, collect and receive interest thereon at the rate of seven per centum per annum, to be calculated to the date of payment from the time when such assessments became liens, as provided in section 159 of this act."

Section 159 of this act provides: "An assessment shall become a lien upon the real estate affected thereby ten days after its entry in the said record."

The above assessment is payable to the Collector of Assessment and Arrears at the Bureau for the Collection of Assessments and Arrears of Taxes and Assessments and of Water Rents in the Municipal Building, Borough of Brooklyn, between the hours of 9 a. m. and 4 p. m., and on Saturdays till 12 m., and all payments made thereon on or before August 11, 1906, will be exempt from interest, as above provided, and after that date will be subject to a charge of interest at the rate of seven per centum per annum from the date when such assessments became liens to the date of payment.

HERMAN A. METZ,
Comptroller.
CITY OF NEW YORK, DEPARTMENT OF FINANCE,
COMPTROLLER'S OFFICE, June 12, 1906.
j21,jy5

NOTICE TO PROPERTY OWNERS.

IN PURSUANCE OF SECTION 1018 OF THE Greater New York Charter, the Comptroller of The City of New York hereby gives public notice to all persons owners of property affected by the following assessments for LOCAL IMPROVEMENTS in the BOROUGH OF BROOKLYN.

EIGHTH WARD, SECTION 3, AND THIRTIETH WARD, SECTION 18.
SIXTIETH STREET—REGULATING, GRADING, CURBING AND LAYING CEMENT SIDEWALKS between Second and Third avenues. Area of assessment: Both sides of Sixtieth street, from Second to Third avenue, and to the extent of half the block at the terminating avenues.

TWENTY-SECOND WARD, SECTION 4.
SHERMAN STREET—REGULATING, GRADING AND CURBING, from Tenth to Eleventh avenues. Area of assessment: Both sides of Sherman street, from Tenth to Eleventh avenues, and to the extent of half the block at the terminating avenues.

TWENTY-SIXTH WARD, SECTION 12.
AMES STREET—REGULATING, GRADING, CURBING AND LAYING CEMENT SIDEWALKS, between East New York avenue and Sutter avenue. Area of assessment: Both sides of Ames street, from East New York avenue to Sutter avenue, and to the extent of half the block at the intersecting and terminating streets and avenues.

CHRISTOPHER AVENUE—REGULATING, GRADING AND CURBING, between Riverdale avenue and New Lots road. Area of assessment: Both sides of Christopher avenue, from Riverdale avenue to New Lots road, and to the extent of half the block at the intersecting and terminating streets and avenues.

TWENTY-SIXTH WARD, SECTION 16.
PINE STREET—REGULATING, GRADING, CURBING AND PAVING, between Glenmore and Pitkin avenues. Area of assessment: Both sides of Pine street, from Glenmore to Pitkin avenue, and to the extent of half the block at the terminating avenue.

ASHFORD STREET—REGULATING, GRADING, CURBING AND LAYING CEMENT SIDEWALKS, between Liberty and Glenmore avenues. Area of assessment: Both sides of Ashford street, from Liberty to Glenmore avenue and to the extent of half the block at the terminating avenues.

TWENTY-SEVENTH WARD, SECTION 11.
STARR STREET—REGULATING, GRADING AND CURBING, between Irving and Knickerbocker avenues. Area of assessment: Both sides of Starr street, from Irving to Knickerbocker avenue and to the extent of half the block at the terminating avenue.

TWENTY-NINTH WARD, SECTION 16.
SHERMAN STREET—REGULATING, GRADING, CURBING AND LAYING CEMENT SIDEWALKS, between Ocean Parkway and Reeve place. Area of assessment: Both sides of Sherman street, from Ocean Parkway to Reeve place and to the extent of half the block at the intersecting and terminating streets and avenues.

THIRTIETH WARD, SECTION 18.
NINETY-FIRST STREET—GRADING, between Second and Third avenues. Area of assessment: Both sides of Ninety-first street, from Second to Third avenue and to the extent of half the block at the terminating avenues.

SIXTY-THIRD STREET—REGULATING, GRADING AND CURBING, between Third and Fourth avenues. Area of assessment: Both sides of Sixty-third street, from Third to Fourth avenue and to the extent of half the block at the terminating avenues.

SIXTY-THIRD STREET—REGULATING, GRADING, CURBING AND GUTTERING, between Fourth and Fifth avenues. Area of assessment: Both sides of Sixty-third street, from Fourth to Fifth avenue and to the extent of half the block at the terminating avenues.

SEVENTY-SEVENTH STREET—REGULATING, GRADING, CURBING, GUTTERING AND LAYING CEMENT SIDEWALKS, between Second and Fourth avenues. Area of assessment: Both sides of Seventy-seventh street, from Second to Fourth avenue and to the extent of half the block at the intersecting and terminating streets and avenues.

THIRTIETH WARD, SECTION 19.
BAY SEVENTEENTH STREET—REGULATING, GRADING, CURBING, LAYING CROSSWALKS, GUTTERING AND PAVING, between Cropsey avenue and Eighty-sixth street. Area of assessment: Both sides of Bay Seventeenth street, from Cropsey avenue to Eighty-sixth street and to the extent of half the block at the intersecting and terminating streets and avenues.

BAY TWENTY-THIRD STREET—REGULATING, GRADING, CURBING AND LAYING CEMENT SIDEWALKS, between Benson and Cropsey avenues. Area of assessment: Both sides of Bay Twenty-third street, from Benson avenue to Cropsey avenue, and to the extent of half the block at the intersecting and terminating streets and avenues.

THIRTY-SECOND WARD.
EAST THIRTY-FIFTH STREET—REGULATING, GRADING AND CURBING, between Glenwood road and Avenue H. Area of assessment: Both sides of East Thirty-fifth street, from Glenwood road to Avenue H, and to the extent of half the block at the intersecting and terminating streets and avenues.

—that the same were confirmed by the Board of Assessors on June 19, 1906, and entered June 19, 1906, in the Record of Titles of Assessments, kept in the Bureau for the Collection of Assessments and Arrears of Taxes and Assessments and of Water Rents, and unless the amount assessed for benefit on any person or property shall be paid within sixty days after the date of entry of the assessment, interest will be collected thereon, as provided for in section 1019 of the Greater New York Charter.

Said section provides, in part, that "If any such assessment shall remain unpaid for the period of sixty days after the date of entry thereof in the said Record of Titles of Assessments, it shall be the duty of the officer authorized to collect and receive the amount of such assessment to charge, collect and receive interest thereon at the rate of seven per centum per annum, to be calculated to the date of payment from the date when such assessments became liens, as provided by section 159 of this act."

Section 159 of this act provides: "An assessment shall become a lien upon the real estate affected thereby ten days after its entry in the said record."

The above assessments are payable to the Collector of Assessments and Arrears at the Bureau for the Collection of Assessments and Arrears of Taxes and Assessments and of Water Rents, in the Municipal Building, Borough of Brooklyn, between the hours of 9 a. m. and 4 p. m., and on Saturdays from 9 a. m. until 12 m., and all payments made thereon on or before August 18, 1906, will be exempt from interest, as above provided, and after that date will be subject to a charge of interest at the rate of seven per centum per annum from the date when such assessments became liens to the date of payment.

HERMAN A. METZ,
Comptroller.
CITY OF NEW YORK—DEPARTMENT OF FINANCE,
COMPTROLLER'S OFFICE, June 19, 1906.
j20,jy3

NOTICE OF ASSESSMENTS FOR OPENING STREETS AND PARKS.

IN PURSUANCE OF SECTION 1005 OF THE Greater New York Charter, the Comptroller of The City of New York hereby gives public notice of the confirmation by the Supreme Court, and the entering in the Bureau for the Collection of Assessments and Arrears of the assessment for OPENING AND ACQUIRING TITLE to the following-named avenue in the BOROUGH OF THE BRONX.

TWENTY-FOURTH WARD, SECTIONS 11 AND 12.

BRIGGS AVENUE—OPENING. from East One Hundred and Ninety-fourth street to Kingsbridge road. Confirmed January 13, 1906; entered June 19, 1906. Area of assessment includes all those lands, tenements and hereditaments and premises situate, lying and being in the Borough of The Bronx, in The City of New York, which, taken together, are bounded and described as follows, viz.:

Beginning at a point formed by the intersection of the northwesterly line of Webster avenue with the northwesterly line of East One Hundred and Eighty-ninth street; running thence northwesterly along said last-mentioned line to its intersection with the southeasterly line of the Grand Boulevard and Concourse; thence northwesterly along said last-mentioned line to its intersection with the southwesterly line of Kingsbridge road; thence easterly in a straight line to a point formed by the intersection of the northwesterly line of East One Hundred and Ninety-fourth street with a line parallel to and 100 feet northwesterly from the northwesterly line of Valentine avenue; thence northwesterly along said parallel line to its intersection with a line parallel to and 100 feet northwesterly from the northwesterly line of East One Hundred and Ninety-eighth street; thence southeasterly along said last-mentioned parallel line to its intersection with a line parallel to and 100 feet southeasterly from the southeasterly line of Bainbridge avenue; thence southwesterly along said last-mentioned parallel line to its intersection with a line parallel to and 100 feet northwesterly from the northwesterly line of East One Hundred and Ninety-fourth street; thence southeasterly along said last-mentioned parallel line to its intersection with the northwesterly line of Webster avenue; thence southwesterly along said northwesterly line to the point or place of beginning.

The above-entitled assessment was entered on the date hereinbefore given in the Record of Titles of Assessments, kept in the Bureau for the Collection of Assessments and Arrears of Taxes and Assessments and of Water Rents. Unless the amount assessed for benefit on any person or property shall be paid within sixty days after the date of said entry of the assessments interest will be collected thereon, as provided in section 106 of the Greater New York Charter.

Said section provides that "If any such assessment shall remain unpaid for the period of sixty days after the date of entry thereof in the said Record of Titles of Assessments, it shall be the duty of the officer authorized to collect and receive the amount of such assessment to charge, collect and receive interest thereon at the rate of seven per centum per annum, to be calculated to the date of payment from the date when such assessment became a lien, as provided by section 159 of this act."

Section 159 of this act provides "An assessment shall become a lien upon the real estate affected thereby ten days after its entry in the said record."

The above assessment is payable to the Collector of Assessments and Arrears, at the Bureau for the Collection of Assessments and Arrears of Taxes and Assessments and of Water Rents, in the Municipal Building, corner of One Hundred and Seventy-seventh street and Third avenue, Borough of The Bronx, between the hours of 9 a. m. and 2 p. m., and on Saturdays from 9 a. m. to 12 m., and all payments made thereon on or before August 18, 1906, will be exempt from interest, as above provided, and after that date will be subject to a charge of interest at the rate of seven per centum per annum from the date when above assessment became a lien to the date of payment.

HERMAN A. METZ,
Comptroller.
CITY OF NEW YORK—DEPARTMENT OF FINANCE,
COMPTROLLER'S OFFICE, June 19, 1906.
j20,jy3

CORPORATION SALE OF BUILDINGS AND APPURTENANCES THERETO OF CITY REAL ESTATE.

PUBLIC NOTICE IS HEREBY GIVEN that the Commissioners of the Sinking Fund, by virtue of the powers vested in them by law, will offer for sale at public auction the buildings, parts of buildings, etc., standing upon property owned by The City of New York, acquired for school purposes, in the

Borough of Manhattan.

All the buildings, parts of buildings, etc., situated and erected upon property owned by The City of New York, acquired for school purposes, and bounded and described as follows:

Beginning at a point formed by the intersection of the southerly side of East Eighty-second street and the westerly side of Avenue A; thence easterly along the southerly side of East Eighty-second street 98 feet; thence southerly and parallel with Avenue A 25 feet 8 inches; thence westerly and parallel with East Eighty-second street 98 feet, to the westerly side of Avenue A; thence northerly along the westerly side of Avenue A 25 feet 8 inches to the point or place of beginning, said property being known as No. 1546 Avenue A, Borough of Manhattan, City of New York.

By direction of the Comptroller the sale of the above-described building and appurtenances thereto will be made under the supervision of the Collector of City Revenue, Department of Finance. The sale will take place on

FRIDAY, JULY 13, 1906,

at 11 a. m., on the premises, and will be sold for the highest marketable price at public auction on the following

TERMS AND CONDITIONS.

The buildings and appurtenances thereto will be sold to the highest bidder, who must pay immediately cash or a certified check drawn to the order of the Comptroller of The City of New York, and must give either a cash bond or an approved bond of a surety company in the amount of the purchase price as security for the proper performance of the work of removal, which must be completed within thirty working days thereafter.

All the buildings, structures and parts thereof, their fixtures and foundations of every class and description, within the described area, are to be torn down to a level two feet below the existing curb, and structures which may exist within any of the buildings, such as engine beds, boiler settings, etc., and all stoops and area walls shall be torn down to the same level. All tin from roofs, cornices, sides of buildings or partitions, sheds and fences shall be removed from the premises. All brick laid in mortar, all floor beams, joists, studdings, flooring, ceiling, roofing, boards and woodwork of every description, and all gas, water, steam and soil piping shall be removed from the premises. All combustible matter, such as tar and felt roofing, broken laths and fragments of timber, chips, splinters, etc., which are of no value, shall be gathered together by the contractor and burned or carried away. The purchaser at the sale shall also shut off and cap all water pipes, in compliance with the rules and regulations of the Department of Water Supply, Gas and Electricity.

Failure to remove the said buildings and appurtenances, or any portion thereof, within said period, will work forfeiture of ownership of such buildings or appurtenances, or portion as shall

then be left standing, and the bidder's assent to the above conditions being understood to be implied by the act of bidding, and the said City of New York will, without notice to the purchaser, cause the same to be removed and the cost and expense thereof charged against the security above mentioned.

The work of removal shall be carried on in every respect in a thorough and workmanlike manner, and the successful bidder will provide and furnish all materials of labor and machinery necessary thereto and will place proper and sufficient guards and fences and warning signs by day and night for the prevention of accidents, and will indemnify and save harmless The City of New York, its officers, agents and servants, and each of them, against any and all suits and actions, claims and demands of every name and description brought against it, them or any of them, and against and from all damages and costs to which it, they or any of them, be put by reason of injury to the person or property of another, resulting from negligence or carelessness in the performance of the work or in guarding the same, or from any improper or defective materials or machinery, implements or appliance used in the removal of the said buildings by the said successful bidder, and the bidder's assent and agreement to the above conditions are understood to be implied by the act of bidding.

Party walls and fences when existing against adjacent property not sold shall not be taken down, but all furnishings, plaster, chimneys, projecting brick, etc., on the faces of such party walls shall be taken down or removed. The walls shall be made permanently self-supporting, without the aid of braces, the beam holes, etc., bricked up and the wall pointed and made to exclude wind and rain and present a clean exterior. The roofs of the adjacent buildings shall be properly flashed and painted and made watertight where they have been disturbed by the operation of the contractor.

The Comptroller of The City of New York reserves the right on the day of the sale to withdraw from sale any of the buildings or parts of buildings and machinery included in the foregoing parcel.

H. A. METZ,
Comptroller.
CITY OF NEW YORK—DEPARTMENT OF FINANCE,
COMPTROLLER'S OFFICE, June 4, 1906.
j51jy3

INTEREST ON BONDS AND STOCK OF THE CITY OF NEW YORK.

THE INTEREST DUE ON JULY 1, 1906, on the Registered Bonds and Stock of The City of New York will be paid on that day by the Comptroller, at his office, Room 37, Stewart Building, corner of Broadway and Chambers street.

The transfer books thereof will be closed from June 15, 1906, to July 1, 1906.

The interest due on July 1, 1906, on the Coupon Bonds of the late City of Brooklyn will be paid on that day by the Nassau National Bank of Brooklyn, No. 26 Court street.

The interest due July 1, 1906, on the Coupon Bonds of Corporations in Queens and Richmond Counties will be received on that day for payment, by the Comptroller at his office, Room 37, Stewart Building, corner of Broadway and Chambers street.

H. A. METZ,
Comptroller.
CITY OF NEW YORK—DEPARTMENT OF FINANCE,
COMPTROLLER'S OFFICE, June 1, 1906.
j1,jy1

DEPARTMENT OF FINANCE, CITY OF NEW YORK, JANUARY 2, 1906.

UNTIL FURTHER NOTICE AND UNLESS otherwise directed in any special case, one surety company will be accepted as sufficient upon all contracts for supplies for furniture, and for gas and electric lighting to any amount, and upon the following contracts to the amounts named:

| | |
|--|---------|
| For supplies and furniture with patented articles..... | \$5,000 |
| Regulating, grading, paving (other than asphalt)..... | |
| Not over 2 years..... | 15,000 |
| Over 2 years..... | 5,000 |
| School building repairs..... | 10,000 |
| Heating and lighting apparatus.... | 5,000 |
| New Buildings—New docks..... | 25,000 |
| Sewers—Dredging and water-mains— | |
| Not over 2 years..... | 10,000 |
| Over 2 years..... | 5,000 |

HERMAN A. METZ,
Comptroller.

POLICE DEPARTMENT.

POLICE DEPARTMENT OF THE CITY OF NEW YORK, NO. 300 MULBERRY STREET.

SEALED BIDS OR ESTIMATES WILL BE received by the Police Commissioner of the Police Department of The City of New York at the above office until 10 o'clock a. m. on

FRIDAY, JULY 6, 1906.

FOR FURNISHING ALL THE LABOR AND MATERIALS REQUIRED IN MAKING AND COMPLETING GENERAL REPAIRS, PAINTING, ETC., AT NINETEENTH PRECINCT POLICE STATION, NO. 137 WEST THIRTIETH STREET, BOROUGH OF MANHATTAN.

The time for the completion of the work and the full performance of the contract is forty days.

The amount of security required is Two Thousand Dollars (\$2,000).

The bids will be compared and award made to the lowest bidder.

The bidder will state the price for which he will do all the work and provide, furnish and deliver all the labor and materials mentioned and described in said contract and specifications. For particulars as to the nature and extent of the work required or of the materials to be furnished bidders are referred to the specifications and to the plans on file in the office of the Inspector of Repairs and Supplies of the Police Department, No. 300 Mulberry street, City of New York.

Blank forms and further information may be obtained at the Central Office of the Police Department, No. 300 Mulberry street, Borough of Manhattan.

THEODORE A. BINGHAM,
Police Commissioner.
Dated JUNE 22, 1906.
j22,jy6

See General Instructions to Bidders on the last page, last column, of the "City Record."

POLICE DEPARTMENT—CITY OF NEW YORK.

OWNERS WANTED BY THE PROPERTY Clerk of the Police Department of The City of New York, No. 300 Mulberry street, Room No. 9, for the following property, now in his custody, without claimants: Boots, rope, iron, lead, male and female clothing, boots, shoes,

wine, blankets, diamonds, canned goods, liquors, etc.; also small amount of money taken from prisoners and found by Patrolmen of this Department.

THEODORE A. BINGHAM,
Police Commissioner.

POLICE DEPARTMENT—CITY OF NEW YORK, BOROUGH OF BROOKLYN.

OWNERS WANTED BY THE DEPUTY Property Clerk of the Police Department of The City of New York—Office, No. 209 State street, Borough of Brooklyn—for the following property, now in his custody, without claimants: Boots, rope, iron, lead, male and female clothing, boots, shoes, wine, blankets, diamonds, canned goods, liquors, etc.; also small amount of money taken from prisoners and found by Patrolmen of this Department.

THEODORE A. BINGHAM,
Police Commissioner.

DEPARTMENT OF CORRECTION.

DEPARTMENT OF CORRECTION, NO. 148 EAST TWENTIETH STREET, BOROUGH OF MANHATTAN, THE CITY OF NEW YORK.

SEALED BIDS OR ESTIMATES WILL BE received by the Commissioner of Correction at the above office until 11 o'clock a. m. on

TUESDAY, JULY 3, 1906,
Borough of Manhattan.

FOR FURNISHING ALL LABOR AND MATERIAL REQUIRED FOR THE ALTERATIONS, ADDITIONS, ETC., TO THE PLUMBING, FIXTURES, ETC., AT THE FIFTH DISTRICT PRISON, ONE HUNDRED AND TWENTY-FIRST STREET AND SYLVAN PLACE, NEW YORK CITY.

The time for the completion of the work and the full performance of the contract is by or before 90 consecutive working days.

The amount of security required is 50 per cent. of the amount of bid or estimate.

Bids will be compared and the contract awarded at a lump or aggregate sum.

Blank forms and further information may be obtained at the plans and drawings may be seen at the office of the Department of Correction, the Borough of Manhattan, No. 148 East Twentieth street.

FRANCIS J. LANTRY,
Commissioner.

Dated JUNE 21, 1906.
j22,jy3

See General Instructions to Bidders on the last page, last column, of the "City Record."

DEPARTMENT OF CORRECTION, NO. 148 EAST TWENTIETH STREET, BOROUGH OF MANHATTAN, THE CITY OF NEW YORK.

SEALED BIDS OR ESTIMATES WILL BE received by the Commissioner of Correction at the above office until 11 o'clock a. m. on

TUESDAY, JULY 3, 1906,
Borough of Manhattan.

FOR FURNISHING ALL LABOR AND MATERIAL REQUIRED TO INSTALL A NEW 100 K. W. COMPOUND AND SHUNT WOUND, 250-125 VOLT, THREE-WIRE ENGINE TYPE GENERATOR, WITH FIELD RHEOSTAT FOR SWITCHBOARD MOUNTING, ETC., ON HART'S ISLAND, NEW YORK.

The time for the completion of the work and the full performance of the contract is by or before 90 consecutive working days.

The amount of security required is 50 per cent. of the amount of bid or estimate.

Bids will be compared and the contract awarded at a lump or aggregate sum.

Blank forms and further information may be obtained at the plans and drawings may be seen at the office of the Department of Correction, the Borough of Manhattan, No. 148 East Twentieth street.

FRANCIS J. LANTRY,
Commissioner.

Dated JUNE 19, 1906.
j20,jy2

See General Instructions to Bidders on the last page, last column, of the "City Record."

SUPREME COURT—FIRST DEPARTMENT.

FIRST DEPARTMENT.

In the matter of the application of the Mayor, Aldermen and Commonalty of The City of New York, by the Counsel to the Corporation, relative to acquiring title, wherever the same has not been heretofore acquired, to all the lands, tenements, hereditaments, property rights, terms, easements and privileges not owned by The Mayor, Aldermen and Commonalty of The City of New York, or any rights, titles and interests therein, not extinguishable by public authority, embraced within the lines of the GRAND BOULEVARD AND CONCOURSE AND NINE TRANSVERSE ROADS, from a point on East One Hundred and Sixty-first street, in said city, at the intersection of said street and Mott avenue, northerly to Moshulu Parkway, as laid out and established by the Commissioner of Street Improvement of the Twenty-third and Twenty-fourth Wards of The City of New York, pursuant to the provisions of chapter 130 of the Laws of 1895.

WE, THE UNDERSIGNED COMMISSIONERS of Estimate and Assessment in the above-entitled matter, hereby give notice to all persons interested in this proceeding, and to the owner or owners, occupant or occupants, of all houses and lots and improved and unimproved lands affected thereby, and to all others whom it may concern, to wit:

First—That we have completed our estimate of damage and that all persons interested in this proceeding, or in any of the lands, tenements and hereditaments affected thereby, and having objections thereto, do present their said objections in writing, duly verified, to us at our office, Nos. 90 and 92 West Broadway, in the Borough of Manhattan, in The City of New York, on or before the 21st day of July, 1906, and that we, the said Commissioners, will hear parties so objecting, and for that purpose will be in attendance at our said office on the 25th day of July, 1906, at 3 o'clock p. m.

Second—That the abstracts of our said estimate of assessment, together with our benefit maps, and also all the affidavits, estimates, proofs and other documents used by us in making the same, have been deposited in the Bureau of Street Openings in the Law Department of The City of New York, Nos. 90 and 92 West Broad-

way, in the Borough of Manhattan, in said city, there to remain until the 31st day of July, 1906.

Third—That, pursuant to the notice heretofore given when we filed our estimate of damage, the limits of our assessment for benefit include all those lands, tenements and hereditaments and premises situate, lying and being in the Borough of The Bronx, in The City of New York, which, taken together, are bounded and described as follows, viz.:

Commencing on the southwest at the intersection of Third avenue and the southeasterly bulkhead line of the Harlem river; thence continuing northwesterly, northerly and northeasterly along said bulkhead line of the Harlem river to the northerly side of the bridge across Spuyten Duyvil Creek; thence northeasterly along Broadway, including 100 feet westerly thereof to the southerly line of West Two Hundred and Fortieth street; thence easterly along the southerly line of West Two Hundred and Fortieth street and of Van Cortlandt Park South, and continuing easterly along the southerly line of Gun Hill road to the westerly side of the Bronx river; thence southerly along the westerly side of the Bronx river to Pelham avenue; thence westerly along Pelham avenue to the Southern Boulevard; thence southerly along the westerly line of the Southern Boulevard to East One Hundred and Eighty-ninth street; thence westerly along the northwesterly line of East One Hundred and Eighty-ninth street to Prospect avenue; thence southerly along Prospect avenue, including 100 feet easterly thereof to Crotona Park; thence southerly on a straight line in continuation of said Prospect avenue, including 100 feet easterly thereof, through Crotona Park, and connecting with the easterly line of Prospect avenue, including 100 feet easterly thereof on the southerly side of said Crotona Park; thence southerly along the easterly side of Prospect avenue, including 100 feet easterly thereof to the Southern Boulevard at its intersection with the southwesterly corner of One Hundred and Forty-ninth street; thence southerly along the Southern Boulevard, including 100 feet easterly thereof to St. Ann's avenue; thence southerly along St. Ann's avenue, including 100 feet easterly thereof to the northerly bulkhead line of the Bronx Kills; thence westerly along said northerly bulkhead line of the Bronx Kills, and continuing along the northerly bulkhead line of the Harlem river to Third avenue, the point and place of beginning, excepting from said area all streets, avenues and roads or portions thereof heretofore legally opened, as such area is shown upon our benefit maps deposited as aforesaid.

Fourth—That, provided there be no objections filed to our last partial and separate report, our final report herein will be presented for confirmation to the Supreme Court of the State of New York, First Department, at a Special Term thereof, Part III, to be held in the County Court House in the Borough of Manhattan, in The City of New York, on the 22d day of November, 1906, at the opening of the Court on that day.

Fifth—In case, however, objections are filed to our last partial and separate report, estimate of assessment, the notice of motion to confirm our final report herein will stand adjourned to the date to be hereafter specified, and of which notice will be given to all those who have theretofore appeared in this proceeding, as well as by publication in the CITY RECORD, pursuant to sections 981 and 984 of the Greater New York Charter, as amended by chapter 658 of the Laws of 1906.

Dated BOROUGH OF MANHATTAN, NEW YORK, June 26, 1906.

HUGH R. GARDEN,
Chairman;
JOHN H. KNOEPPEL,
W. ENDEMANN,
Commissioners.

WM. R. KERSE,
Clerk.
j30,jy20

FIRST DEPARTMENT.

In the matter of the application of The City of New York, relative to acquiring title, wherever the same has not been heretofore acquired, to the lands, tenements and hereditaments required for the opening and extending of an APPROACH TO THE BRIDGE, over the tracks of the New York & Putnam and the Spuyten Duyvil & Port Morris Railroads, at Morris Heights, in the Twenty-fourth Ward, Borough of The Bronx, City of New York.

WE, THE UNDERSIGNED COMMISSIONERS of Estimate and Assessment in the above-entitled matter, hereby give notice to all persons interested in this proceeding, and to the owner or owners, occupant or occupants of all houses and lots and improved and unimproved lands affected thereby, and to all others whom it may concern, to wit:

First—That we have completed our estimate of damage and that all persons interested in this proceeding, or in any of the lands, tenements and hereditaments affected thereby, and having objections thereto, do present their said objections in writing, duly verified, to us at our office, Nos. 90 and 92 West Broadway, in the Borough of Manhattan, in The City of New York, on or before the 21st day of July, 1906, and that we, the said Commissioners, will hear parties so objecting, and for that purpose will be in attendance at our said office on the 10th day of August, 1906, at 4 o'clock p. m.

Second—That the abstract of our said estimate of damage, together with our damage map and also all the affidavits, estimates, proofs and other documents used by us in making the same, have been deposited in the Bureau of Street Openings in the Law Department of The City of New York, Nos. 90 and 92 West Broadway, in the Borough of Manhattan, in said City, there to remain until the 23d day of July, 1906.

Third—That, provided there be no objections filed to said abstract, our final report herein will be presented for confirmation to the Supreme Court of the State of New York, First Department, at a Special Term thereof, Part III, to be held in the County Court House, in the Borough of Manhattan, in The City of New York, on the 6th day of October, 1906, at the opening of the Court on that day.

Fourth—In case, however, objections are filed to said abstract of estimate, the notice of motion to confirm our final report herein will stand adjourned to the date to be hereafter specified, and of which notice will be given to all those who have theretofore appeared in this proceeding, as well as by publication in the CITY RECORD, pursuant to sections 981 and 984 of the Greater New York Charter, as amended by chapter 658 of the Laws of 1906.

Dated BOROUGH OF MANHATTAN, NEW YORK, June 28, 1906.

JULIUS HEIDERMAN,
Chairman;
JOHN P. COHALAN,
Commissioners.

JOHN P. DUNN,
Clerk.
j30,jy19

FIRST DEPARTMENT.

In the matter of the application of The City of New York, relative to acquiring title, wherever the same has not been heretofore acquired, to the lands, tenements and hereditaments required for the opening and extending of WEST ONE HUNDRED AND NINETY-FOURTH STREET (although not yet named by proper authority) from Bailey Avenue to the New York and Putnam Railroad, in the 24th Ward, Borough of The Bronx, City of New York.

WE, THE UNDERSIGNED COMMISSIONERS of Estimate and Assessment in the above-entitled matter, hereby give notice to all persons interested in this proceeding, and to the owner or owners, occupant or occupants of all houses and lots and improved and unimproved lands affected thereby, and to all others whom it may concern, to wit:

First—That we have completed our estimate and assessment, and that all persons interested in this proceeding, or in any of the lands, tenements and hereditaments thereto, do present their said objections in writing, duly verified, to us at our office, Nos. 90 and 92 West Broadway, in the Borough of Manhattan, in the City of New York, on or before the 20th day of July, 1906, and that we, the said Commissioners, will hear parties so objecting, and for that purpose will be in attendance at our said office on the 23d day of July, 1906, at 2 o'clock p. m.

Second—That the abstracts of our said estimate and assessment, together with our damage and benefit maps, and also all the affidavits, estimates, proofs and other documents used by us in making the same, have been deposited in the Bureau of Street Openings in the Law Department of The City of New York, Nos. 90 and 92 West Broadway, in the Borough of Manhattan, in said City, there to remain until the 20th day of July, 1906.

Third—That the limits of our assessment for benefit include all those lands, tenements and hereditaments and premises situate, lying and being in the Borough of The Bronx, in The City of New York, which, taken together, are bounded and described as follows, viz.:

Beginning at a point formed by the intersection of the westerly prolongation of a line parallel to and distant one hundred (100) feet south of the southerly line of West One Hundred and Ninety-fourth street and a line parallel to and distant one hundred (100) feet west of the westerly line of Exterior street; running thence northerly along said parallel line to Exterior street to its intersection with the westerly prolongation of a line parallel to and distant one hundred (100) feet north of the northerly line of West One Hundred and Ninety-fourth street; thence easterly along the westerly prolongation of said parallel line and its easterly prolongation to its intersection with a line parallel to and distant one hundred (100) feet east of the easterly line of Bailey Avenue; thence southerly along said parallel line to its intersection with the easterly prolongation of a line parallel to and distant one hundred (100) feet south of the southerly line of West One Hundred and Ninety-fourth street; thence westerly along the easterly prolongation of said last mentioned parallel line and its westerly prolongation to the point or place of beginning, excepting from said area all streets, avenues and roads or portions thereof heretofore legally opened, as such area is shown upon our benefit map deposited as aforesaid.

Fourth—That, provided there be no objections filed to either of said abstracts, our final report herein will be presented for confirmation to the Supreme Court of the State of New York, First Department, at a Special Term thereof, Part III, to be held in the County Court House in the Borough of Manhattan, in The City of New York, on the 4th day of October, 1906, at the opening of the Court on that day.

Fifth—In case, however, objections are filed to either of said abstracts of estimate and assessment, the notice of motion to confirm our final report herein will stand adjourned to the date to be hereafter specified, and of which notice will be given to all those who have theretofore appeared in this proceeding, as well as by publication in the City Record, pursuant to sections 981 and 984 of the Greater New York Charter, as amended by chapter 658 of the Laws of 1906.

Dated BOROUGH OF MANHATTAN, NEW YORK, May 24, 1906.

JOHN F. O'RYAN,
Chairman;
MAX BENDIT,
P. E. DOLAN,
Commissioners.

JOHN P. DUNN,
Clerk.

j29,jy18

COUNTY OF NEW YORK.

In the matter of acquiring title by The City of New York to certain lands and premises situated on the NORTHERLY SIDE OF ONE HUNDRED AND ELEVENTH STREET AND THE SOUTHERLY SIDE OF ONE HUNDRED AND TWELFTH STREET, between Park and Lexington avenues, in the Borough of Manhattan, duly selected as a site for school purposes, according to law.

NOTICE IS HEREBY GIVEN THAT IT is the intention of the Corporation Counsel to make application to the Supreme Court, Special Term, Part I., to be held at the County Court House, in the Borough of Manhattan, on the 11th day of July, 1906, at the call of the calendar on that day, for the appointment of Commissioners of Estimate and Appraisal to ascertain the compensation to be made to the owners, and all persons interested in certain property situated in the Borough of Manhattan, bounded and described as follows:

Beginning at a point on the northerly line of East One Hundred and Eleventh street distant forty-two (42) feet ten and two-sevenths (10-2-7) inches westerly from the westerly line of Lexington Avenue; and running thence northerly and parallel with Lexington Avenue one hundred (100) feet eleven (11) inches; thence westerly and parallel with East One Hundred and Eleventh street eighty-nine (89) feet three and three-sevenths (3-3-7) inches; thence again northerly and again parallel with Lexington Avenue one hundred (100) feet eleven (11) inches to the southerly line of East One Hundred and Twelfth street; thence westerly along the southerly line of East One Hundred and Twelfth street seventeen (17) feet ten and two-sevenths (10-2-7) inches; thence southerly and again parallel with Lexington Avenue one hundred (100) feet eleven (11) inches; thence again westerly and again parallel with East One Hundred and Eleventh street one hundred and eleven (111) feet six and three-quarters (6-3-4) inches;

thence again southerly and again parallel with Lexington Avenue one hundred (100) feet eleven (11) inches to the northerly line of East One Hundred and Eleventh street; thence easterly along the northerly line of East One Hundred and Eleventh street two hundred and eighteen (218) feet eight and thirteen-twenty-eighths (8-13-28) inches to the point or place of beginning.

Dated New York, June 26, 1906.

JOHN J. DELANY,
Corporation Counsel,
No. 2 Tryon Row,
Borough of Manhattan,
City of New York.
j28,jy10

COUNTY OF NEW YORK.

In the matter of the application of The City of New York to certain lands and premises situated on the NORTHWESTERLY SIDE OF CARMINE STREET, between Clarkson street and Bedford street, in the Borough of Manhattan, duly selected as a site for a public bath, according to law.

NOTICE IS HEREBY GIVEN THAT IT is the intention of the Corporation Counsel to make application to the Supreme Court, at Special Term, Part I., to be held at the County Court House in the Borough of Manhattan, on the 11th day of July, 1906, at the call of the calendar on that day, for the appointment of three disinterested persons, being citizens of the United States and residents of the Borough of Manhattan, to ascertain and appraise the compensation to be made to the owners and all persons interested in certain property situated in the Borough of Manhattan, bounded and described as follows:

Beginning at a point on the northwesterly line of Carmine street, distant nineteen (19) feet four (4) inches easterly from the intersection of the northwesterly line of Carmine street with the northerly line of Clarkson street; running thence northerly and at right angles, or nearly so, with Clarkson street ninety-six (96) feet four (4) inches; thence easterly and parallel, or nearly so, with Clarkson street twenty (20) feet; thence northerly seventeen (17) feet three (3) inches; thence easterly twenty-five (25) feet ten (10) inches; thence southerly and partly through the centre of a party wall eighty-six (86) feet four (4) inches to the northwesterly side of Carmine street; and thence southwesterly along the northwesterly side of Carmine street sixty-three (63) feet and eleven (11) inches to the point or place of beginning.

Dated New York, June 26, 1906.

JOHN J. DELANY,
Corporation Counsel,
No. 2 Tryon Row,
Borough of Manhattan,
New York City.
j28,jy10

COUNTY OF NEW YORK.

In the matter of acquiring title by The City of New York to certain lands and premises situated on the NORTHERLY SIDE OF ONE HUNDRED AND THIRTEENTH STREET, between First and Second avenues, in the Borough of Manhattan, duly selected as a site for school purposes, according to law.

NOTICE IS HEREBY GIVEN THAT IT is the intention of the Corporation Counsel to make application to the Supreme Court, at Special Term, Part I., to be held at the County Court House, in the Borough of Manhattan, on the 11th day of July, 1906, at the call of the calendar on that day, for the appointment of three disinterested persons, being citizens of the United States, and residents of the Borough of Manhattan, to ascertain and appraise the compensation to be made to the owners and all persons interested in certain property situated in the Borough of Manhattan, bounded and described as follows:

Beginning at a point on the northerly line of East One Hundred and Thirteenth street distant eighty (80) feet easterly from the easterly line of Second Avenue, and running thence northerly and parallel with Second Avenue one hundred (100) feet eleven (11) inches; thence easterly and parallel with East One Hundred and Thirteenth street two hundred and twenty (220) feet; thence southerly and again parallel with Second Avenue one hundred (100) feet eleven (11) inches to the northerly line of East One Hundred and Thirteenth street; thence westerly along the northerly line of East One Hundred and Thirteenth street two hundred and twenty (220) feet to the point or place of beginning.

Dated New York, June 26, 1906.

JOHN J. DELANY,
Corporation Counsel,
No. 2 Tryon Row,
Borough of Manhattan,
New York City.
j28,jy10

FIRST DEPARTMENT.

In the matter of the application of The City of New York, relative to acquiring title, wherever the same has not been heretofore acquired, to the lands, tenements and hereditaments required for the opening and extending of WEST ONE HUNDRED AND SIXTY-THIRD STREET (although not yet named by proper authority) from Broadway to Fort Washington Avenue, in the Twelfth Ward, Borough of Manhattan, City of New York.

WE, THE UNDERSIGNED COMMISSIONERS of Estimate and Assessment in the above-entitled matter, hereby give notice to all persons interested in this proceeding, and to the owner or owners, occupant or occupants of all houses and lots and improved and unimproved lands affected thereby, and to all others whom it may concern, to wit:

First—That we have completed our estimate and assessment, and that all persons interested in this proceeding, or in any of the lands, tenements and hereditaments thereto, do present their said objections in writing, duly verified, to us at our office, Nos. 90 and 92 West Broadway, in the Borough of Manhattan, in The City of New York, on or before the 10th day of July, 1906, and that we, the said Commissioners, will hear parties so objecting, and for that purpose will be in attendance at our said office on the 20th day of July, 1906, at 4 o'clock p. m.

Second—That the abstracts of our said estimate and assessment, together with our damage and benefit maps, and also all the affidavits, estimates, proofs and other documents used by us in making the same, have been deposited in the Bureau of Street Openings in the Law Department of The City of New York, Nos. 90 and 92 West Broadway, in the Borough of Manhattan, in said City, there to remain until the 20th day of July, 1906.

Third—That the limits of our assessment for benefit include all those lands, tenements and

hereditaments and premises situate, lying and being in the Borough of Manhattan, in The City of New York, which, taken together, are bounded and described as follows, viz.:

Beginning at the point of intersection of the easterly prolongation of a line parallel to and distant 100 feet southerly from the southerly line of West One Hundred and Sixty-third street with the westerly line of Amsterdam Avenue; running thence northerly along the westerly line of Amsterdam Avenue to its intersection with the easterly prolongation of a line parallel to and distant 100 feet northerly from the northerly line of West One Hundred and Sixty-third street; thence westerly along the last-mentioned prolongation and parallel line to its intersection with a line parallel to and distant 100 feet easterly from the easterly line of Broadway; thence northerly along said line parallel to Broadway to its intersection with a line parallel to and distant 100 feet northerly from the northerly line of West One Hundred and Sixty-fourth street; thence westerly along said line parallel to West One Hundred and Sixty-fourth street and its westerly prolongation to its intersection with a line parallel to and distant 100 feet westerly from the westerly line of Fort Washington Avenue; thence southerly along said line parallel to Fort Washington Avenue to its intersection with the westerly prolongation of a line parallel to and distant 100 feet southerly from the southerly line of West One Hundred and Sixty-second street; thence easterly along said prolongation and parallel line to its intersection with a line parallel to and distant 100 feet easterly from the easterly line of Broadway; thence northerly along said line parallel to Broadway to its intersection with a line parallel to and distant 100 feet southerly from the southerly line of West One Hundred and Sixty-third street; thence easterly along said line parallel to West One Hundred and Sixty-third street and its easterly prolongation to the point or place of beginning; excepting from said area all streets, avenues and roads or portions thereof heretofore legally opened, as such area is shown upon our benefit maps deposited as aforesaid.

Fourth—That, provided there be no objections filed to either of said abstracts, our final report herein will be presented for confirmation to the Supreme Court of the State of New York, First Department, at a special term thereof, Part III, to be held in the County Court House in the Borough of Manhattan, in The City of New York, on the 11th day of October, 1906, at the opening of the court on that day.

Fifth—In case, however, objections are filed to either of said abstracts of estimate and assessment, the notice of motion to confirm our final report herein will stand adjourned to the date to be hereafter specified, and of which notice will be given to all those who have theretofore appeared in this proceeding, as well as by publication in the City Record, pursuant to sections 981 and 984 of the Greater New York Charter, as amended by chapter 658 of the Laws of 1906.

Dated BOROUGH OF MANHATTAN, NEW YORK, May 31, 1906.

JOHN C. COLEMAN,
Chairman;
JOHN I. MACKIN,
EDWARD D. FARRELL,
Commissioners.

JOHN P. DUNN,
Clerk.

j28,jy17

FIRST DEPARTMENT.

In the matter of the application of The City of New York, acting by and through the Commissioner of Docks, relative to acquiring right and title to and possession of the wharfage rights, terms, easements, emoluments and privileges appurtenant to PIER (OLD) No. 14, EAST RIVER, in the Borough of Manhattan, City of New York not now owned by The City of New York, and all right, title and interest in and to said pier, or any portion thereof, not now owned by The City of New York, and all wharfage rights, terms, easements, emoluments and privileges appurtenant to the easterly one-half part of all that certain bulkhead, dock or wharf property on or near the southerly line of South street, in said Borough and City, between the easterly side of Pier (old) No. 13, and the westerly side of Pier (old) No. 14, and appurtenant to all that certain bulkhead, dock or wharf property between the easterly side of Pier (old) No. 14, and Pier (new) No. 12, or Wall Street Pier East river, not now owned by The City of New York, for the improvement of the water front of The City of New York on the East river, pursuant to the plan heretofore adopted by the Board of Docks and approved by the Commissioners of the Sinking Fund.

NOTICE IS HEREBY GIVEN THAT A supplemental bill of costs, charges and expenses, incurred by reason of the proceedings in the above-entitled matter, will be presented for taxation to one of the Justices of the Supreme Court, at a Special Term thereof, Part I., to be held at the County Court House in The City of New York, Borough of Manhattan, on the 9th day of July, 1906, at 10.30 o'clock in the forenoon of that day, or as soon thereafter as counsel can be heard thereon, and that said bill of costs, charges and expenses has been deposited in the office of the Clerk of the County of New York, there to remain for and during the space of ten days, as required by the provisions of section 999 of the Greater New York Charter, as amended.

Dated New York, June 27, 1906.

JOSEPH M. SCHENCK,
Clerk.
j27,jy9

FIRST DEPARTMENT.

In the matter of the application of The City of New York, acting by and through the Board of Docks, relative to acquiring right and title to and possession of the uplands and lands, rights, terms, easements, emoluments and privileges of and to the uplands and lands necessary to be taken for the improvement of the water front of The City of New York on the North river, between BLOOMFIELD STREET and LITTLE WEST TWELFTH STREET, and between TENTH AND THIRTEENTH AVENUES, pursuant to the plan heretofore adopted by the Board of Docks, and approved by the Commissioners of the Sinking Fund.

NOTICE IS HEREBY GIVEN THAT A supplemental bill of costs, charges and expenses incurred by reason of the proceedings in the above-entitled matter, will be presented for taxation to one of the Justices of the Supreme Court, at a Special Term thereof, Part I., to be held at the County Court House in The City of New York, Borough of Manhattan, on the 9th day of July, 1906, at 10.30 o'clock in the forenoon of that day, or as soon thereafter as counsel can be heard thereon, and that said bill of costs, charges and expenses has been deposited in the office of the Clerk of the County of New

York, there to remain for and during the space of ten days, as required by the provisions of section 999 of the Greater New York Charter as amended.

Dated New York, June 26, 1906.

BENNO LEWINSON,
Chairman.
GEORGE M. VAN HOESEN,
BERNARD F. MARTIN,
Commissioners.

JOSEPH M. SCHENCK,
Clerk.

j27,jy9

FIRST DEPARTMENT.

In the matter of the application of The City of New York, acting by and through the Commissioner of Docks, relative to acquiring right and title to and possession of the wharfage rights, terms, easements, emoluments and privileges appurtenant to PIER (OLD) No. 11, EAST RIVER, in the Borough of Manhattan, City of New York, not now owned by The City of New York, and all right, title and interest in and to said pier, or any portion thereof, not now owned by The City of New York, and all wharfage rights, terms, easements, emoluments and privileges appurtenant to the easterly half part of all that certain bulkhead dock or wharf property on or near the southerly line of South street, in said Borough and City, between the easterly side of Pier (old) No. 10, and the westerly side of Pier (old) No. 11, not now owned by The City of New York for the improvement of the water front of The City of New York on the East river, pursuant to the plan heretofore adopted by the Board of Docks and approved by the Commissioners of the Sinking Fund.

NOTICE IS HEREBY GIVEN THAT A supplemental bill of costs, charges and expenses, incurred by reason of the proceedings in the above-entitled matter, will be presented for taxation to one of the Justices of the Supreme Court, at a Special Term thereof, Part I., to be held at the County Court House in The City of New York, Borough of Manhattan, on the 9th day of July, 1906, at 10.30 o'clock in the forenoon of that day, or as soon thereafter as counsel can be heard thereon, and that said bill of costs, charges and expenses has been deposited in the office of the Clerk of the County of New York, there to remain for and during the space of ten days, as required by the provisions of section 999 of the Greater New York Charter, as amended.

Dated New York, June 27, 1906.

JOSEPH M. SCHENCK,
Clerk.
j26,jy9

FIRST DEPARTMENT.

In the matter of acquiring title by The City of New York to certain lands and premises situated on the EASTERLY LINE OF CATHETERINE STREET, 300 feet south of Westchester Avenue, in the Borough of The Bronx, in The City of New York, duly selected as a site for school purposes, according to law.

NOTICE IS HEREBY GIVEN THAT the report of Francis W. Pollock, Rodrick J. Kennedy and Edward F. Mallahan, Commissioners of Estimate and Appraisal, duly appointed in the above-entitled proceeding, which report bears date the 4th day of June, 1906, was filed in the office of the Board of Education of The City of New York on the 26th day of June, 1906, and a duplicate of said report was filed in the office of the Clerk of the County of New York on the same day.

Notice is further given that the said report will be presented for confirmation to the Supreme Court of the State of New York, in the First Judicial District, at Special Term, Part III, thereof, to be held at the County Court House, in the Borough of Manhattan, in The City of New York, on the 11th day of July, 1906, at the opening of the Court on that day, and that then and there, or as soon thereafter as counsel can be heard thereon, a motion will be made that the said report be confirmed.

Dated New York, June 26, 1906.

JOHN J. DELANY,
Corporation Counsel,
Borough of Manhattan,
City of New York.
j27,jy9

FIRST DEPARTMENT.

In the matter of acquiring title by The City of New York to certain lands and premises situated on the NORTHERLY SIDE OF RITTER PLACE, beginning at a point distant 33.77 feet westerly from the northwesterly corner of Ritter place and Prospect Avenue, in the Borough of The Bronx, duly selected as a site for school purposes, according to law.

NOTICE IS HEREBY GIVEN THAT the report of John F. O'Ryan, Henry Lipps, Jr., and William G. Fisher, Commissioners of Estimate and Appraisal, duly appointed in the above-entitled proceeding, which report bears date the 8th day of June, 1906, was filed in the office of the Board of Education of The City of New York on the 26th day of June, 1906, and a duplicate of said report was filed in the office of the Clerk of the County of New York on the same day.

Notice is further given that the said report will be presented for confirmation to the Supreme Court of the State of New York, in the First Judicial District, at Special Term, Part III, thereof, to be held at the County Court House, in the Borough of Manhattan, in The City of New York, on the 11th day of July, 1906, at the opening of the Court on that day, and that then and there, or as soon thereafter as counsel can be heard thereon, a motion will be made that the said report be confirmed.

Dated New York, June 26, 1906.

JOHN J. DELANY,
Corporation Counsel,
Borough of Manhattan,
City of New York.
j27,jy9

FIRST DEPARTMENT.

In the matter of acquiring title by The City of New York to certain lands and premises situated in the block bounded by SUFFOLK, NORFOLK, DELANCEY AND BROOME STREETS, in the Borough of Manhattan, in The City of New York, duly selected for bridge purposes.

NOTICE IS HEREBY GIVEN THAT the report of Edwin T. Greaves, Max Seligman and Patrick J. Conway, Commissioners of Estimate and Appraisal, duly appointed in the above-entitled proceeding, which report bears date the 11th day of June, 1906, was filed in the office of the Board of Estimate and Apportionment on the 26th day of June, 1906, and a duplicate of said report was filed in the office of the Clerk of the County of New York on the same day.

Notice is further given that the said report will be presented for confirmation to the Supreme Court of the State of New York, in the First Judicial District, at Special Term, Part III, thereof, to be held at the County Court House, in the Borough of Manhattan, in The City of New York, on the 11th day of July, 1906, at the opening of the Court on that day, and that then and there, or as soon thereafter as counsel can be heard thereon, a motion will be made that the said report be confirmed.

Dated New York, June 26, 1906.
JOHN J. DELANY,
Corporation Counsel,
Borough of Manhattan,
City of New York.
j27,jy9

FIRST DEPARTMENT.

In the matter of the application of The City of New York, by the Corporation Counsel, for the appointment of Commissioners of Estimate and Assessment to ascertain and determine the compensation which should justly be made for the discontinuance and closing of WEST ONE HUNDRED AND FIFTY-FIRST STREET, from the easterly side of Riverside Drive Extension to the United States bulkhead line, Hudson river, in the Twelfth Ward, in the Borough of Manhattan, in The City of New York.

NOTICE IS HEREBY GIVEN THAT WE, the undersigned, were appointed by an order of the Supreme Court, bearing date the 28th day of May, 1906, and entered in the office of the Clerk of the County of New York on the 29th day of May, 1906, Commissioners of Estimate and Assessment, for the purpose of ascertaining and determining the compensation which should justly be made to the respective owners, lessees, parties and persons respectively entitled unto or interested in the lands, tenements, hereditaments, premises, rights, easements or interests therein taken, affected, damaged, extinguished or destroyed by and in consequence of the discontinuance or closing of that part of West One Hundred and Fifty-first street, from the easterly side of Riverside Drive Extension to the United States bulkhead line, Hudson river, in the Twelfth Ward, in the Borough of Manhattan, in The City of New York, as shown on a certain map duly certified and filed as follows: One copy thereof in the office of the Register of the County of New York on or about the 3d day of August, 1905; one copy thereof in the office of the Corporation Counsel on or about the 3d day of August, 1905, and one copy thereof in the office of the President of the Borough of Manhattan on or about the 7th day of August, 1905, and which said portion of West One Hundred and Fifty-first street so discontinued and closed, had been legally acquired as a public street by the Mayor, Aldermen and Commonalty of The City of New York, in proceedings duly confirmed by the Supreme Court, and for the purpose of performing the trusts and duties required of us by chapter 1006 of the Laws of 1895, and by the Greater New York Charter, revised.

All parties and persons interested in any lands, tenements, hereditaments, premises, rights, easements or interests therein taken, affected, damaged, extinguished or destroyed by and in consequence of the discontinuance or closing of the said West One Hundred and Fifty-first street, from the easterly side of Riverside Drive Extension to the United States bulkhead line, Hudson river, in the Twelfth Ward, in the Borough of Manhattan, in The City of New York, and having any claim or demand on account thereof, are hereby required to present the same to us, duly verified, the undersigned Commissioners of Estimate and Assessment, at our office, fourteenth floor, Nos. 90 and 92 West Broadway, Borough of Manhattan, in The City of New York, with such affidavits or other proofs as the owners or claimants may desire, within ten days after the date of this notice, and we, the said Commissioners will be in attendance at our said office on the 13th day of July, 1906, at 11 o'clock in the forenoon of that day, to hear the said parties and persons in relation thereto. And at such time and place, and at such further or other time and place as we may appoint, we will hear such owners and claimants in relation thereto, and examine the proofs in support of such claim or claims and such additional proofs and allegations as may then be offered by such owner or claimants or on behalf of The City of New York.

Dated BOROUGH OF MANHATTAN, NEW YORK CITY, June 27, 1906.

LOUIS F. DOYLE,
MAX J. KOHLER,
ALEXANDER SCHLESINGER,
Commissioners.

JOHN P. DUNN,
Clerk.
j27,jy9

FIRST DEPARTMENT.

In the matter of the application of The City of New York, acting by and through the Commissioner of Docks, relative to acquiring right and title to and possession of the wharfage rights, terms, easements, emoluments and privileges appurtenant to PIERS (OLD) NOS. 19 AND 20, EAST RIVER, in the Borough of Manhattan, City of New York, not now owned by The City of New York, and all right, title and interest in and to said piers, or any portion thereof not now owned by The City of New York, and all wharfage rights, terms, easements, emoluments and privileges appurtenant to all that certain bulkhead, dock or wharf property on or near the southerly side of South street, in said Borough and City, between the easterly side of Pier (old) No. 19, and the westerly side of Pier (old) No. 20, East river, not now owned by The City of New York, for the improvement of the water front of The City of New York, on the East river, pursuant to the plan heretofore adopted by the Board of Docks, and approved by the Commissioners of the Sinking Fund.

NOTICE IS HEREBY GIVEN THAT A supplemental bill of costs, charges and expenses, incurred by reason of the proceedings in the above-entitled matter, will be presented for taxation to one of the Justices of the Supreme Court, at a Special Term thereof, Part I., to be held at the County Court House in The City of New York, Borough of Manhattan, on the 9th day of July, 1906, at 10.30 o'clock in the forenoon of that day, or as soon thereafter as counsel can be heard thereon, and that said bill of costs, charges and expenses has been deposited in the office of the Clerk of the County of New York, there to remain for and during the space of ten days, as required by the provisions of section 999 of the Greater New York Charter, as amended.

Dated New York, June 27, 1906.
THOMAS F. DONNELLY,
Chairman;
MEYER JACKSON,
MICHAEL T. DALY,
Commissioners.
JOSEPH M. SCHENCK,
Clerk.
j27,jy9

FIRST DEPARTMENT.

In the matter of the application of The City of New York, relative to acquiring title wherever the same has not been heretofore acquired, to the lands, tenements and hereditaments required for the opening and extending of WEST ONE HUNDRED AND SIXTY-FOURTH STREET (although not yet named by proper authority), from Broadway to Fort Washington avenue, in the Twelfth Ward, Borough of Manhattan, City of New York.

WE, THE UNDERSIGNED COMMISSIONERS of Estimate and Assessment in the above-entitled matter, hereby give notice to all persons interested in this proceeding, and to the owner or owners, occupant or occupants of all houses and lots and improved and unimproved lands affected thereby, and to all others whom it may concern, to wit:

First—That we have completed our estimate and assessment, and that all persons interested in this proceeding, or in any of the lands, tenements and hereditaments and premises affected thereby, and having objections thereto, do present their said objections in writing, duly verified, to us at our office, Nos. 90 and 92 West Broadway, in the Borough of Manhattan, in The City of New York, on or before the 17th day of July, 1906, and that we, the said Commissioners, will hear parties so objecting, and for that purpose will be in attendance at our said office on the 18th day of July, 1906, at 3 o'clock p. m.

Second—That the abstracts of our said estimate and assessment, together with our damage and benefit maps, and also all the affidavits, estimates, proofs and other documents used by us in making the same, have been deposited in the Bureau of Street Openings in the Law Department of The City of New York, Nos. 90 and 92 West Broadway, in the Borough of Manhattan, in said City, there to remain until the 18th day of July, 1906.

Third—That the limits of our assessment for benefit include all those lands, tenements and hereditaments and premises situate, lying and being in the Borough of Manhattan, in The City of New York, which, taken together, are bounded and described as follows, viz:

Beginning at the point of intersection of the westerly prolongation of a line parallel to and distant 100 feet southerly from the southerly line of West One Hundred and Sixty-third street with a line parallel to and distant 100 feet westerly from the westerly line of Fort Washington avenue; running thence northerly along said last mentioned parallel line to its intersection with a line parallel to and distant 100 feet northerly from the northerly line of West One Hundred and Sixty-fifth street; thence easterly along said line parallel to West One Hundred and Sixty-fifth street to its intersection with a line parallel to and distant 100 feet easterly from the easterly line of Broadway; thence southerly along said line parallel to Broadway to its intersection with a line parallel to and distant 100 feet northerly from the northerly line of West One Hundred and Sixty-fourth street; thence easterly along said line parallel to West One Hundred and Sixty-fourth street and its easterly prolongation to its intersection with a line parallel to and distant 100 feet easterly from the easterly line of Edgemoor avenue; thence southerly along said line parallel to Edgemoor avenue to its intersection with the easterly prolongation of a line parallel to and distant 100 feet southerly from the southerly line of West One Hundred and Sixty-fourth street; thence westerly along said prolongation and line parallel to West One Hundred and Sixty-fourth street to its intersection with a line parallel to and distant 100 feet easterly from the easterly line of Broadway; thence southerly along said line parallel to Broadway to its intersection with a line parallel to and distant 100 feet southerly from the southerly line of West One Hundred and Sixty-third street; thence westerly along said line parallel to West One Hundred and Sixty-third street and its westerly prolongation to the point or place of beginning, excepting from said area all streets, avenues and roads or portions thereof heretofore legally opened, as such area is shown upon our benefit maps deposited as aforesaid.

Fourth—That, provided there be no objections filed to either of said abstracts, our final report herein will be presented for confirmation to the Supreme Court of the State of New York, First Department, at a Special Term thereof, Part III., to be held in the County Court House in the Borough of Manhattan, in The City of New York, on the 11th day of October, 1906, at the opening of the Court on that day.

Fifth—In case, however, objections are filed to either of said abstracts of estimate and assessment, the notice of motion to confirm our final report herein will stand adjourned to the date to be hereafter specified, and of which notice will be given to all those who have theretofore appeared in this proceeding, as well as by publication in the CITY RECORD, pursuant to sections 981 and 984 of the Greater New York Charter, as amended by chapter 658 of the Laws of 1906.

Dated BOROUGH OF MANHATTAN, NEW YORK, May 23, 1906.

JOSEPH P. CASEY,
Chairman;
MOSES BARNETT,
JOHN J. MACKIN,
Commissioners.

JOHN P. DUNN,
Clerk.
j26,jy14

FIRST DEPARTMENT.

In matter of the application of The City of New York relative to acquiring title, wherever the same has not been heretofore acquired, to the lands, tenements and hereditaments required for the opening and extending of the strip of land on the east side of BOULEVARD LA-FAYETTE, at or near Durando's lane, as laid out for use as a public park, in the Twelfth Ward, Borough of Manhattan, City of New York.

NOTICE IS HEREBY GIVEN THAT WE, the undersigned, were appointed by an order of the Supreme Court, bearing date the 28th day of May, 1906, and duly entered in the office of the Clerk of the County of New York, at his office in the Borough of Manhattan, in The City of New York, on the 29th day of May, 1906, a copy of which order was duly filed in the office of the Register of the County of New York, and indexed in the Index of Conveyances, Block 2179, Commissioners of Estimate and Assessment for the purpose of making a just and equitable estimate and assessment of the loss and damage, if any, as the case may be, to the respective owners, lessees, parties and persons respectively entitled unto or interested in the lands, tenements, hereditaments and premises required for the purpose by and in consequence of opening the above-mentioned public park, the same being particularly set forth and described in the petition of The City of New York, and also in the notice of the application for the said order

thereto attached, filed herein in the office of the Clerk of the County of New York on the 20th day of May, 1906; and of ascertaining and defining the extent and boundaries of the respective tracts or parcels of land to be taken therefor, and of performing the trusts and duties required of us by chapter 17, title 4 of the Greater New York Charter, as amended, and the acts or parts of acts supplementary thereto or amendatory thereof.

All parties and persons interested in the real estate taken or to be taken for the purpose of opening the said public park, or affected thereby, and having any claim or demand on account thereof, are hereby required to present the same, duly verified, to us, the undersigned Commissioners of Estimate and Assessment, at our office, fourteenth floor, Nos. 90 and 92 West Broadway, Borough of Manhattan, in The City of New York, with such affidavits or other proofs as the said owners or claimants may desire, within ten days after the date of this notice.

And we, the said Commissioners, will be in attendance at our said office on the 11th day of July, 1906, at 10.30 o'clock in the forenoon of that day, to hear the said parties and persons in relation thereto. And at such time and place, and at such further or other time and place as we may appoint, we will hear such owners in relation thereto and examine the proofs of such claimant or claimants, or such additional proofs and allegations as may then be offered by such owner, or on behalf of The City of New York.

Dated BOROUGH OF MANHATTAN, NEW YORK CITY, June 23, 1906.
DAN'L P. HAYS,
ALEXANDER SCHLESINGER,
LEONARD J. WYETH, JR.,
Commissioners.

JOHN P. DUNN,
Clerk.
j23,jy6

FIRST DEPARTMENT.

In the matter of the application of The City of New York relative to acquiring title, wherever the same has not been heretofore acquired, to the lands, tenements and hereditaments required for the opening and extending of WEST ONE HUNDRED AND EIGHTY-SIXTH STREET (although not yet named by proper authority), from Amsterdam avenue to the new street west of High Bridge Park, in the Twelfth Ward, Borough of Manhattan, City of New York.

WE, THE UNDERSIGNED COMMISSIONERS of Estimate and Assessment in the above-entitled matter, hereby give notice to all persons interested in this proceeding, and to the owner or owners, occupant or occupants of all houses and lots and improved and unimproved lands affected thereby, and to all others whom it may concern, to wit:

First—That we have completed our estimate and assessment, and that all persons interested in this proceeding, or in any of the lands, tenements and hereditaments and premises affected thereby, and having objections thereto, do present their said objections in writing, duly verified, to us at our office, Nos. 90 and 92 West Broadway, in the Borough of Manhattan, in The City of New York, on or before the 12th day of July, 1906, and that we, the said Commissioners, will hear parties so objecting, and for that purpose will be in attendance at our said office on the 16th day of July, 1906, at 4 o'clock p. m.

Second—That the abstracts of our said estimate and assessment, together with our damage and benefit maps, and also all the affidavits, estimates, proofs and other documents used by us in making the same, have been deposited in the Bureau of Street Openings in the Law Department of The City of New York, Nos. 90 and 92 West Broadway, in the Borough of Manhattan, in said City, there to remain until the 13th day of July, 1906.

Third—That the limits of our assessment for benefit include all those lands, tenements and hereditaments and premises situate, lying and being in the Borough of Manhattan, in The City of New York, which, taken together, are bounded and described as follows, viz:

Beginning at the point of intersection of the easterly prolongation of the middle line of the block between West One Hundred and Eighty-fifth street and West One Hundred and Eighty-sixth street with a line parallel to and distant 100 feet easterly from the easterly line of the new avenue west of High Bridge Park; running thence northerly along said parallel line to its intersection with the easterly prolongation of the middle line of the block between West One Hundred and Eighty-sixth street and West One Hundred and Eighty-seventh street; thence westerly along the last mentioned prolongation and middle line and its westerly prolongation to its intersection with a line parallel to and distant 100 feet westerly from the westerly line of Wadsworth avenue; thence southerly along said parallel line to its intersection with the westerly prolongation of the middle line of the block between West One Hundred and Eighty-fifth street and West One Hundred and Eighty-sixth street; thence easterly along said last mentioned prolongation and middle line of the block and its easterly prolongation to the point or place of beginning, excepting from said area all streets, avenues and roads or portions thereof heretofore legally opened as such area is shown upon our benefit maps deposited as aforesaid.

Fourth—That, provided there be no objections filed to either of said abstracts, our final report herein will be presented for confirmation to the Supreme Court of the State of New York, First Department, at a Special Term thereof, Part III., to be held in the County Court House in the Borough of Manhattan, in The City of New York, on the 11th day of October, 1906, at the opening of the Court on that day.

Fifth—In case, however, objections are filed to either of said abstracts of estimate and assessment, the notice of motion to confirm our final report herein will stand adjourned to the date to be hereafter specified, and of which notice will be given to all those who have theretofore appeared in this proceeding, as well as by publication in the CITY RECORD, pursuant to sections 981 and 984 of the Greater New York Charter, as amended by chapter 658 of the Laws of 1906.

Dated BOROUGH OF MANHATTAN, NEW YORK, May 31, 1906.

ALEX. LAMONT,
Chairman;
CHARLES P. DILLON,
W. B. DONIHUE,
Commissioners.

JOHN P. DUNN,
Clerk.
j21,jy10

FIRST DEPARTMENT.

In the matter of the application of The City of New York relative to acquiring title, wherever the same has not been heretofore acquired, to the lands, tenements and hereditaments required for the opening and extending of the PUBLIC PARK (although not yet named by proper authority), bounded by Southern Boulevard, Pelham avenue and Crotona avenue, in the Twenty-fourth Ward, Borough of The Bronx, City of New York.

NOTICE IS HEREBY GIVEN THAT WE, the undersigned, were appointed by an order of the Supreme Court, bearing date the 13th day of April, 1906, and duly entered in the office of the Clerk of the County of New York, at his office in the Borough of Manhattan, in The City of New York, on the 30th day of April, 1906, a copy of which order was duly filed in the office of the Register of the County of New York, and indexed in the Index of Conveyances, Block 3273, Commissioners of Estimate and Assessment for the purpose of making a just and equitable estimate of the loss and damage, if any, to the respective owners, lessees, parties and persons respectively entitled unto or interested in the lands, tenements, hereditaments and premises required for the purpose by and in consequence of opening the above-mentioned public park, the same being particularly set forth and described in the petition of The City of New York, and also in the notice of the application for the said order thereto attached, filed herein in the office of the Clerk of the County of New York on the 30th day of April, 1906, and of ascertaining and defining the extent and boundaries of the respective tracts or parcels of land to be taken therefor, and of performing the trusts and duties required of us by chapter 17, title 4, of the Greater New York Charter, as amended, and the acts or parts of acts supplementary thereto or amendatory thereof.

All parties and persons interested in the real estate taken or to be taken for the purpose of opening the said public park, or affected thereby, and having any claim or demand on account thereof, are hereby required to present the same, duly verified, to us, the undersigned Commissioners of Estimate and Assessment, at our office, fourteenth floor, Nos. 90 and 92 West Broadway, Borough of Manhattan, in The City of New York, with such affidavits or other proofs as the said owners or claimants may desire, within ten days after the date of this notice.

And we, the said Commissioners, will be in attendance at our said office on the 3d day of July, 1906, at 12 o'clock noon of that day, to hear the said parties and persons in relation thereto. And at such time and place, and at such further or other time and place as we may appoint, we will hear such owners in relation thereto and examine the proofs of such claimant or claimants, or such additional proofs and allegations as may then be offered by such owner, or on behalf of The City of New York.

Dated BOROUGH OF MANHATTAN, NEW YORK CITY, June 20, 1906.

FRANCIS V. S. OLIVER,
STEPHEN J. NAVIN, JR.,
BRYAN REILLY,
Commissioners.

JOHN P. DUNN,
Clerk.
j20,j30

FIRST DEPARTMENT.

In the matter of the application of The City of New York relative to acquiring title, wherever the same has not been heretofore acquired, to the lands, tenements and hereditaments required for the opening and extending of WEST ONE HUNDRED AND EIGHTY-NINTH STREET (although not yet named by proper authority), from Exterior street to the bulkhead line of the Harlem river, as laid out July 14, 1905, in the Twenty-fourth Ward, Borough of The Bronx, City of New York.

NOTICE IS HEREBY GIVEN THAT WE, the undersigned, were appointed by an order of the Supreme Court, bearing date the 1st day of May, 1906, and duly entered in the office of the Clerk of the County of New York, at his office in the Borough of Manhattan, in The City of New York, on the 10th day of May, 1906, a copy of which order was duly filed in the office of the Register of the County of New York, and indexed in the Index of Conveyances, Block 3244, Commissioners of Estimate and Assessment for the purpose of making a just and equitable estimate and assessment of the loss and damage, if any, or of the benefit and advantage, if any, as the case may be, to the respective owners, lessees, parties and persons respectively entitled unto or interested in the lands, tenements, hereditaments and premises required for the purpose by and in consequence of opening the above mentioned street or avenue, the same being particularly set forth and described in the petition of The City of New York, and also in the notice of the application for the said order thereto attached, filed herein in the office of the Clerk of the County of New York on the 10th day of May, 1906; and a just and equitable estimate and assessment of the value of the benefit and advantage of said street or avenue so to be opened or laid out and formed, to the respective owners, lessees, parties and persons respectively entitled to or interested in the said respective lands, tenements, hereditaments and premises not required for the purpose of opening, laying out and forming the same, but benefited thereby, and of ascertaining and defining the extent and boundaries of the respective tracts or parcels of land to be taken or to be assessed therefor, and of performing the trusts and duties required of us by chapter 17, title 4 of the Greater New York Charter as amended, and the acts or parts of acts supplementary thereto or amendatory thereof.

All parties and persons interested in the real estate taken or to be taken for the purpose of opening the said street or avenue, or affected thereby, and having any claim or demand on account thereof, are hereby required to present the same, duly verified, to us, the undersigned Commissioners of Estimate and Assessment, at our office, fourteenth floor, Nos. 90 and 92 West Broadway, Borough of Manhattan, in The City of New York, with such affidavits or other proofs as the said owners or claimants may desire, within ten days after the date of this notice.

And we, the said Commissioners, will be in attendance at our said office on the 3d day of July, 1906, at 11 o'clock in the forenoon of that day, to hear the said parties and persons in relation thereto. And at such time and place, and at such further or other time and place as we may appoint, we will hear such owners in relation thereto and examine the proofs of such claimant or claimants, or such additional proofs and allegations as may then be offered by such owner, or on behalf of The City of New York.

Dated BOROUGH OF MANHATTAN, NEW YORK CITY, June 20, 1906.

HAL BELL,
ROBERT WALLACE,
JAMES A. MILLER, JR.,
Commissioners.

JOHN P. DUNN,
Clerk.
j20,j30

FIRST DEPARTMENT.

In the matter of the application of The City of New York relative to acquiring title, wherever the same has not been heretofore acquired, to the lands, tenements and hereditaments required for the opening and extending of

JOSEPH RODMAN DRAKE PARK, in the Twenty-third Ward, Borough of The Bronx, City of New York, as laid out on the map on February 17, 1905.

NOTICE IS HEREBY GIVEN THAT WE, the undersigned, were appointed by an order of the Supreme Court, bearing date the 13th day of April, 1906, and duly entered in the office of the Clerk of the County of New York, at his office in the Borough of Manhattan, in The City of New York, on the 30th day of April, 1906, a copy of which order was duly filed in the office of the Register of the County of New York, and indexed in the Index of Conveyances, Blocks 2770 and 2777, Commissioners of Estimate and Assessment for the purpose of making a just and equitable estimate of the loss and damage, if any, to the respective owners, lessees, parties and persons respectively entitled unto or interested in the lands, tenements, hereditaments and premises required for the purpose by and in consequence of opening the above-mentioned park, the same being particularly set forth and described in the petition of The City of New York, and also in the notice of the application for the said order thereto attached, filed herein in the office of the Clerk of the County of New York on the 30th day of April, 1906, and of ascertaining and defining the extent and boundaries of the respective tracts or parcels of land to be taken therefor, and of performing the trusts and duties required of us by chapter 17, title 4, of the Greater New York Charter, as amended, and the acts or parts of acts supplementary thereto or amendatory thereof.

All parties and persons interested in the real estate taken or to be taken for the purpose of opening the said park, or affected thereby, and having any claim or demand on account thereof, are hereby required to present the same, duly verified, to us, the undersigned Commissioners of Estimate and Assessment, at our office, fourteenth floor, Nos. 90 and 92 West Broadway, Borough of Manhattan, in The City of New York, with such affidavits or other proofs as the said owners or claimants may desire, within ten days after the date of this notice.

And we, the said Commissioners, will be in attendance at our said office on the 3d day of July, 1906, at 12:30 o'clock in the afternoon of that day, to hear the said parties and persons in relation thereto. And at such time and place, and at such further or other time and place as we may appoint, we will hear such owners in relation thereto and examine the proofs of such claimant or claimants, or such additional proofs and allegations as may then be offered by such owner, or on behalf of The City of New York.

Dated Borough of Manhattan, New York City, June 20, 1906.

THOMAS R. LANE,
STEPHEN J. NAVIN, JR.,
JAMES F. DELANEY,
Commissioners.

JOHN P. DUNN,
Clerk.

j20,30

FIRST DEPARTMENT.

In the matter of the application of The City of New York relative to acquiring title, wherever the same has not been heretofore acquired, to the lands, tenements and hereditaments required for the opening and extending of WEST ONE HUNDRED AND SEVENTY-SIXTH STREET (although not yet named by proper authority), from Broadway to Buena Vista avenue, in the Twelfth Ward, Borough of Manhattan, City of New York.

NOTICE IS HEREBY GIVEN THAT WE, the undersigned, were appointed by an order of the Supreme Court, bearing date the 10th day of April, 1906, and duly entered in the office of the Clerk of the County of New York, at his office in the Borough of Manhattan, in The City of New York, on the 10th day of May, 1906, a copy of which order was duly filed in the office of the Register of the County of New York, and indexed in the Index of Conveyances, Blocks Nos. 2139 and 2142, Commissioners of Estimate and Assessment for the purpose of making a just and equitable estimate and assessment of the loss and damage, if any, or of the benefit and advantage, if any, as the case may be, to the respective owners, lessees, parties and persons respectively entitled unto or interested in the lands, tenements, hereditaments and premises required for the purpose by and in consequence of opening the above-mentioned street or avenue, the same being particularly set forth and described in the petition of The City of New York, and also in the notice of the application for the said order thereto attached, filed herein in the office of the Clerk of the County of New York on the 10th day of May, 1906; and a just and equitable estimate and assessment of the value of the benefit and advantage of said street or avenue so to be opened or laid out and formed, to the respective owners, lessees, parties and persons respectively entitled unto or interested in the said respective lands, tenements, hereditaments and premises not required for the purpose of opening, laying out and forming the same, but benefited thereby, and of ascertaining and defining the extent and boundaries of the respective tracts or parcels of land to be taken or to be assessed therefor, and of performing the trusts and duties required of us by chapter 17, title 4 of the Greater New York Charter, as amended, and the acts or parts of acts supplementary thereto or amendatory thereof.

All parties and persons interested in the real estate taken or to be taken for the purpose of opening the said street or avenue, or affected thereby, and having any claim or demand on account thereof, are hereby required to present the same, duly verified, to us, the undersigned Commissioners of Estimate and Assessment, at our office, fourteenth floor, Nos. 90 and 92 West Broadway, Borough of Manhattan, in The City of New York, with such affidavits or other proofs as the said owners or claimants may desire, within ten days after the date of this notice.

And we, the said Commissioners, will be in attendance at our said office on the 9th day of July, 1906, at 2 o'clock in the afternoon of that day, to hear the said parties and persons in relation thereto. And at such time and place, and at such further or other time and place as we may appoint, we will hear such owners in relation thereto and examine the proofs of such claimant or claimants, or such additional proofs and allegations as may then be offered by such owner, or on behalf of The City of New York.

Dated Borough of Manhattan, New York City, June 20, 1906.

EMIL GOLDMARK,
JOHN W. JONES,
HENRY W. HERBERT,
Commissioners.

JOHN P. DUNN,
Clerk.

j20,30

FIRST DEPARTMENT.

In the matter of the application of the Mayor, Aldermen and Commonalty of The City of New York, relative to acquiring title, wherever the same has not been heretofore acquired,

to the lands, tenements and hereditaments required for the purpose of opening EAST ONE HUNDRED AND SEVENTY-SECOND STREET (although not yet named by proper authority), from Jerome avenue to Morris avenue, as the same has been heretofore laid out and designated as a first-class street or road in the Twenty-fourth Ward of The City of New York; in re applications for damages to Lots Nos. 24, 25, 26 and 28 in Block 2821, caused by the abandonment, discontinuance and closing of Fourth avenue (Belmont street), between Grand Boulevard and Concourse and the boundary line of the village of Mount Eden; in re application for damages to Lot No. 28 in Block 1198, caused by the abandonment, discontinuance and closing of Eighth avenue and Walnut street, between Jerome avenue, Townsend avenue and East One Hundred and Seventy-second street.

WE, THE COMMISSIONERS OF ESTIMATE AND ASSESSMENT in the above entitled proceeding, having been directed as follows:

First—By order bearing date the 18th day of August, 1902, and entered in the office of the Clerk of the County of New York on the 18th day of August, 1902, to ascertain and determine the compensation, if any, which, upon proofs of all the facts, should justly be made and awarded to Mirocleto Franchetti for the loss and damage, if any, sustained by or in connection with the premises known as old Lot No. 28 in old Block 1198, and now known as new Lot No. 74 in new Block 2846, by reason of the closing, discontinuance and abandonment of Eighth avenue and Walnut street, between Jerome avenue, Townsend avenue and East One Hundred and Seventy-second street.

Second—By order bearing date the 4th day of August, 1903, and entered in the office of the Clerk of the County of New York on the 4th day of August, 1903, to ascertain and determine the compensation, if any, which, upon proofs of all the facts, should justly be made and awarded to Henry C. Berghoff, for the loss and damage, if any, sustained by or in connection with the premises known as Lot No. 28 in Block 2821, by reason of the closing, discontinuance and abandonment of Fourth avenue (Belmont street), between Grand Boulevard and Concourse and the boundary line of the village of Mount Eden.

Third—By order bearing date the 4th day of August, 1903, and entered in the office of the Clerk of the County of New York on the 4th day of August, 1903, to ascertain and determine the compensation, if any, which, upon proofs of all the facts, should justly be made and awarded to August Ellinghaus, for the loss and damage sustained by or in connection with the premises known as Lot No. 25 in Block 2821, by reason of the closing, discontinuance and abandonment of Fourth avenue (Belmont street), between Grand Boulevard and Concourse and the boundary line of the village of Mount Eden.

Fourth—By order bearing date the 3d day of August, 1903, and entered in the office of the Clerk of the County of New York on the 3d day of August, 1903, to ascertain and determine the compensation, if any, which should justly be made and awarded to Thomas J. McAuliffe, for the loss and damage, if any, sustained by or in connection with the premises known as Lot No. 24 in Block 2821, by reason of the closing, discontinuance and abandonment of Fourth avenue (Belmont street), between Grand Boulevard and Concourse and the boundary line of the village of Mount Eden.

Fifth—By order bearing date the 4th day of August, 1903, and entered in the office of the Clerk of the County of New York on the 4th day of August, 1903, to ascertain and determine the compensation, if any, which, upon proofs of all the facts, should justly be made and awarded to John J. Sippel, for the loss and damage, if any, sustained by or in connection with the premises known as Lot No. 26 in Block 2821, by reason of the closing, discontinuance and abandonment of Fourth avenue (Belmont street), between Grand Boulevard and Concourse and the boundary line of the village of Mount Eden.

All the foregoing premises are more particularly described in the petitions on which the said orders were based and filed therewith in the office of the Clerk of the County of New York, and are shown on the damage maps attached to our abstract of estimate and assessment. And having also by the provisions of chapter 1066 of the Laws of 1895, to ascertain and determine the benefit and advantage to the lands, tenements and hereditaments and premises which shall be benefited by the discontinuance, closing and abandonment of the aforesaid Fourth avenue (Belmont street), Eighth avenue, and Walnut street.

We, therefore, the undersigned, hereby give notice to all persons interested in this proceeding, and to the owner or owners, occupant or occupants of all houses and lots and improved and unimproved lands affected thereby, and to all others whom it may concern, to wit:

Sixth—That we have completed our estimate and assessment, and that all persons interested in this proceeding, or in any of the lands, tenements and hereditaments and premises affected thereby, and having objections thereto, do present their said objections in writing, duly verified, to us at our office, Nos. 90 and 92 West Broadway, in the Borough of Manhattan in The City of New York, on or before the 9th day of July, 1906, and that we, the said Commissioners, will hear parties so objecting and for that purpose will be in attendance at our said office on the 11th day of July, 1906, at 4 o'clock p. m.

Seventh—That the abstract of our said estimate and assessment, together with our damage and benefit maps, and also all the affidavits, estimates, proofs and other documents used by us in making the same, have been deposited in the Bureau of Street Openings in the Law Department of The City of New York, Nos. 90 and 92 West Broadway, in the Borough of Manhattan in said City, there to remain until the 10th day of July, 1906.

Eighth—That the limits of our assessment for benefit include all those lands, tenements and hereditaments and premises situate, lying and being in the Borough of The Bronx in The City of New York, and being all that part of former Fourth avenue (Belmont street) and Walnut street, within the block bounded by Grand Boulevard and Concourse, Sheridan avenue (Main avenue), Belmont street and the boundary line of the village of Mount Eden.

All that part of Walnut street bounded by Hawkstone street, Walton avenue, Belmont street and Grand Boulevard and Concourse.

All that part of Walnut street bounded by Rockwood street, Walton avenue, Hawkstone street and Grand Boulevard and Concourse.

All that part of Walnut street and Eighth avenue bounded by Jerome avenue, Townsend avenue, East One Hundred and Seventy-second street and Belmont street.

All that part of Eighth avenue bounded by Jerome avenue, Townsend avenue, East One Hundred and Seventy-first street and East One Hundred and Seventy-second street.

All that part of Eighth avenue bounded by Townsend avenue, Walton avenue, East One Hundred and Seventy-second street and the boundary line of the village of Mount Eden.

Ninth—That, provided there be no objections filed to either of said abstracts, our final report herein will be presented for confirmation to the Supreme Court of the State of New York, First Department, at a Special Term thereof, Part III, to be held in the County Court House in the Borough of Manhattan in The City of New York, on the 18th day of October, 1906, at the opening of the Court on that day.

Tenth—In case, however, objections are filed to either of said abstracts of estimate and assessment, the notice of motion to confirm our final report herein will stand adjourned to the date to be hereafter specified, and of which notice will be given to all those who have theretofore appeared in this proceeding, as well as by publication in the CITY RECORD, pursuant to sections 981 and 984 of the Greater New York Charter, as amended by chapter 658 of the Laws of 1906.

Dated Borough of Manhattan, New York, May 11, 1906.

HORACE BARNARD, JR.,
Chairman;
JAMES A. HOOPER,
Commissioners.

JOHN P. DUNN,
Clerk.

j18,jy6

FIRST DEPARTMENT.

In the matter of the application of The City of New York relative to acquiring title, wherever the same has not been heretofore acquired, to the lands, tenements and hereditaments required for the opening and extending of RAILROAD AVENUE (although not yet named by proper authority), between Unionport road and Glebe avenue, in the Twenty-fourth Ward, Borough of The Bronx, City of New York.

WE, THE UNDERSIGNED COMMISSIONERS of Estimate and Assessment in the above entitled matter, hereby give notice to all persons interested in this proceeding, and to the owner or owners, occupant or occupants of all houses and lots and improved and unimproved lands affected thereby, and to all others whom it may concern, to wit:

First—That we have completed our estimate and assessment, and that all persons interested in this proceeding, or in any of the lands, tenements and hereditaments and premises affected thereby, and having objections thereto, do present their said objections in writing, duly verified, to us at our office, Nos. 90 and 92 West Broadway, in the Borough of Manhattan in The City of New York, on or before the 7th day of July, 1906, and that we, the said Commissioners, will hear parties so objecting, and for that purpose will be in attendance at our said office on the 10th day of July, 1906, at 12 o'clock m.

Second—That the abstracts of our said estimate and assessment, together with our damage and benefit maps, and also all the affidavits, estimates, proofs and other documents used by us in making the same, have been deposited in the Bureau of Street Openings in the Law Department of The City of New York, Nos. 90 and 92 West Broadway, in the Borough of Manhattan, in said City, there to remain until the 9th day of July, 1906.

Third—That the limits of our assessment for benefit include all those lands, tenements and hereditaments and premises situate, lying and being in the Borough of The Bronx, in The City of New York, which, taken together, are bounded and described as follows, viz:

Beginning at a point formed by the intersection of a line parallel to and distant three hundred (300) feet southwesterly from the northeasterly line of Unionport road and the westerly prolongation of a line parallel to and distant five hundred (500) feet northerly from the northerly line of Railroad avenue; running thence easterly along said westerly prolongation and parallel line and its easterly prolongation to its intersection with the northerly prolongation of a line parallel to and distant three hundred (300) feet easterly from the westerly line of Glebe avenue; thence southerly along said northerly prolongation and parallel line to its intersection with the easterly prolongation of a line parallel to and distant five hundred (500) feet southerly from the southerly line of Railroad avenue; thence westerly along said easterly prolongation and parallel line and its westerly prolongation to its intersection with a line parallel to and distant three hundred (300) feet southwesterly from the northeasterly line of Unionport road; thence northerly along said parallel line to the point or place of beginning, as such area is shown upon our benefit maps deposited as aforesaid.

Fourth—That, provided there be no objections filed to either of said abstracts, our final report herein will be presented for confirmation to the Supreme Court of the State of New York, First Department, at a Special Term thereof, Part III, to be held in the County Court House in the Borough of Manhattan, in The City of New York, on the 4th day of October, 1906, at the opening of the Court on that day.

Fifth—In case, however, objections are filed to either of said abstracts of estimate and assessment, the notice of motion to confirm our final report herein will stand adjourned to the date to be hereafter specified, and of which notice will be given to all those who have theretofore appeared in this proceeding, as well as by publication in the CITY RECORD, pursuant to sections 981 and 984 of the Greater New York Charter, as amended by chapter 658 of the Laws of 1906.

Dated Borough of Manhattan, New York, May 8, 1906.

N. J. O'CONNELL,
Chairman;
JAMES REYNOLDS,
Commissioners.

JOHN P. DUNN,
Clerk.

j16,jy5

FIRST JUDICIAL DEPARTMENT.

In the matter of acquiring title by The City of New York to certain lands and premises situated on the WESTERLY SIDE OF FOURTH AVENUE, between Eighth and Ninth streets, in the Borough of Manhattan, City of New York, required for the widening of Fourth avenue.

WE, THE UNDERSIGNED COMMISSIONERS of Estimate and Assessment in the above entitled matter, hereby give notice to all persons interested in this proceeding, to wit:

First—That we have completed our estimate and assessment, and that all persons interested in this proceeding, and having objections thereto do present their said objections in writing, duly verified, to us at our office, No. 258 Broadway, in the Borough of Manhattan, in The City of New York, on or before the 6th day of July, 1906, and we, the said Commissioners, will hear parties so objecting and for that purpose will be in attendance at our said office on the 9th day of July, 1906, at ten o'clock a. m.

Second—That the abstracts of our said estimate, together with maps, affidavits, estimates, proofs and other documents used by us in making

the same, have been deposited in the Bureau of Street Openings, in the Law Department of The City of New York, Nos. 90 and 92 West Broadway, in the Borough of Manhattan, in said City, there to remain until the 14th day of July, 1906.

Third—That, provided there be no objections filed to said abstract of estimate, our final report herein will be presented for confirmation to the Supreme Court of the State of New York, Special Term, Part I., to be held at the County Court House in the Borough of Manhattan on the 23d day of July, 1906, at the call of the calendar on that day.

Fourth—In case, however, objections are filed to said abstract of estimate, the notice of motion to confirm our final report herein will stand adjourned to the date to be hereafter specified and of which notice will be given to all those who have theretofore appeared in this proceeding, as well as by publication in the CITY RECORD, pursuant to sections 981 and 984 of the Greater New York Charter as amended by chapter 658 of the Laws of 1906.

Dated New York, June 9, 1906.
WILLIAM A. KEENER,
Chairman;
HAROLD SWAIN,
J. W. JACOBUS,
Commissioners.

JOSEPH M. SCHENCK,
Clerk.

j14,30

SUPREME COURT—SECOND DEPARTMENT.

SECOND DEPARTMENT.

In the matter of the application of The City of New York relative to acquiring title, wherever the same has not been heretofore acquired, to the lands, tenements and hereditaments required for the opening and extending of JAY STREET (although not yet named by proper authority), on the westerly side, at its intersection with Richmond terrace, in the First Ward, Borough of Richmond, City of New York.

NOTICE IS HEREBY GIVEN THAT WE, the undersigned, were appointed by an order of the Supreme Court, Second Department, bearing date the 9th day of May, 1906, and duly entered in the office of the Clerk of the County of Richmond, at his office in the Borough of Richmond, City of New York, on the 23d day of May, 1906, a copy of which order was duly filed in the office of the Clerk of the County of Richmond, Commissioners of Estimate and Assessment for the purpose of making a just and equitable estimate and assessment of the loss and damage, if any, to the respective owners, lessees, parties and persons respectively entitled unto or interested in the lands, tenements, hereditaments and premises required for the purpose by and in consequence of opening the above-mentioned street or avenue, the same being particularly set forth and described in the petition of The City of New York, and also in the notice of the application for the said order thereto attached, filed herein in the office of the Clerk of the County of Richmond on the 23d day of May, 1906; and of ascertaining and defining the extent and boundaries of the respective tracts or parcels of land to be taken therefor, and of performing the trusts and duties required of us by chapter 17, title 4 of the Greater New York Charter, as amended, and the acts or parts of acts supplementary thereto or amendatory thereof.

All parties and persons interested in the real estate taken or to be taken for the purpose of opening the said street or avenue, or affected thereby, and having any claim or demand on account thereof, are hereby required to present the same, duly verified, to us, the undersigned Commissioners of Estimate and Assessment, at our office, 14th floor, Nos. 90 and 92 West Broadway, Borough of Manhattan, in The City of New York, with such affidavits or other proofs as the said owners or claimants may desire, within ten days after the date of this notice.

And we, the said Commissioners, will be in attendance at our said office on the 20th day of July, 1906, at 2:30 o'clock in the afternoon of that day, to hear the said parties and persons in relation thereto. And at such time and place, and at such further or other time and place as we may appoint, we will hear such owners in relation thereto and examine the proofs of such claimant or claimants, or such additional proofs and allegations as may then be offered by such owner, or on behalf of The City of New York.

Dated Borough of Manhattan, New York City, June 30, 1906.

STEPHEN D. STEPHENS,
EDWARD M. MULLER,
AUGUSTUS ACKER,
Commissioners.

JOHN P. DUNN,
Clerk.

j30,jy13

SECOND DEPARTMENT.

In the matter of the application of The City of New York relative to acquiring title, wherever the same has not been heretofore acquired, to the lands, tenements and hereditaments required for the opening and extending of HILL STREET (although not yet named by proper authority), from Railroad avenue to Clermont avenue, in the Second Ward, Borough of Queens, City of New York.

NOTICE IS HEREBY GIVEN THAT WE, the undersigned, were appointed by an order of the Supreme Court, Second Department, bearing date the 24th day of January, 1906, and duly entered in the office of the Clerk of the County of Queens, at his office in Jamaica in the Borough of Queens, City of New York, on the 9th day of May, 1906, a copy of which order was duly filed in the office of the Clerk of the County of Queens, Commissioners of Estimate and Assessment for the purpose of making a just and equitable estimate and assessment of the loss and damage, if any, or of the benefit and advantage, if any, as the case may be, to the respective owners, lessees, parties and persons respectively entitled unto or interested in the lands, tenements, hereditaments and premises required for the purpose by and in consequence of opening the above mentioned street or avenue, the same being particularly set forth and described in the petition of The City of New York, and also in the notice of the application for the said order thereto attached, filed herein in the office of the Clerk of the County of Queens, on the 9th day of May, 1906; and a just and equitable estimate and assessment of the value of the benefit and advantage of said street or avenue so to be opened or laid out and formed, to the respective owners, lessees, parties and persons respectively entitled unto or

interested in the said respective lands, tenements, hereditaments and premises not required for the purpose of opening, laying out and forming the same, but benefited thereby, and of ascertaining and defining the extent and boundaries of the respective tracts or parcels of land to be taken or to be assessed therefor, and of performing the trusts and duties required of us by chapter 17, title 4 of the Greater New York Charter as amended, and the acts or parts of acts supplementary thereto or amendatory thereof.

All parties and persons interested in the real estate taken or to be taken for the purpose of opening the said street or avenue, or affected thereby, and having any claim or demand on account thereof, are hereby required to present the same, duly verified, to us, the undersigned Commissioners of Estimate and Assessment, at our office, No. 252 Jackson avenue, in the Borough of Queens, in The City of New York, with such affidavits or other proofs as the said owners or claimants may desire, within ten days after the date of this notice.

And we, the said Commissioners, will be in attendance at our said office on the 6th day of August, 1906, at 2.30 o'clock in the afternoon of that day, to hear the said parties and persons in relation thereto. And at such time and place, and at such further or other time and place as we may appoint, we will hear such owners in relation thereto and examine the proofs of such claimant or claimants, or such additional proofs and allegations as may then be offered by such owner, or on behalf of The City of New York.

Dated Borough of Manhattan, New York City, June 30, 1906.

B. FRANK WOOD,
PATRICK J. WHITE,
Commissioners.

JOHN P. DUNN,
Clerk.

j30,jy13

SECOND DEPARTMENT.

In the matter of the application of The City of New York, relative to acquiring title, wherever the same has not been heretofore acquired, to the lands and premises required for the opening, widening and extending of STUYVESANT PLACE, from the southerly line of the United States Government Light House property to the southerly line of Elmer place, in the First Ward, Borough of Richmond, City of New York; UNNAMED STREET (an extension of Stuyvesant place), from the southerly line of Weiner place to its intersection with the easterly line of Griffin street, in the First and Second Wards, Borough of Richmond, City of New York, and GRIFFIN STREET, from the intersection with the above described unnamed street to the northerly line of Hannah street, in the Second Ward, Borough of Richmond, City of New York.

NOTICE IS HEREBY GIVEN THAT WE, the undersigned, were appointed by an order of the Supreme Court, Second Department, bearing date the 9th day of May, 1906, and duly entered in the office of the Clerk of the County of Richmond, City of New York, on the 23d day of May, 1906, a copy of which order was duly filed in the office of the Clerk of the County of Richmond, Commissioners of Estimate and Assessment for the purpose of making a just and equitable estimate and assessment of the loss and damage, if any, to the respective owners, lessees, parties and persons respectively entitled unto or interested in the lands, tenements, hereditaments and premises required for the purpose by and in consequence of opening, widening and extending the above-mentioned streets or avenues, the same being particularly set forth and described in the petition of The City of New York, and also in the notice of the application for the said order thereto attached, filed herein in the office of the Clerk of the County of Richmond on the 23d day of May, 1906; and of ascertaining and defining the extent and boundaries of the respective tracts or parcels of land to be taken therefor, and of performing the trusts and duties required of us by chapter 17, title 4, of the Greater New York Charter as amended, and the acts or parts of acts supplementary thereto or amendatory thereof.

All parties and persons interested in the real estate taken or to be taken for the purpose of opening, widening and extending the said streets or avenues or affected thereby, and having any claim or demand on account thereof, are hereby required to present the same, duly verified, to us, the undersigned Commissioners of Estimate and Assessment, at our office, fourteenth floor, Nos. 90 and 92 West Broadway, Borough of Manhattan, in The City of New York, with such affidavits or other proofs as the said owners or claimants may desire, within ten days after the date of this notice.

And we, the said Commissioners, will be in attendance at our said office on the 20th day of July, 1906, at 2 o'clock in the afternoon of that day, to hear the said parties and persons in relation thereto. And at such time and place, and at such further or other time and place as we may appoint, we will hear such owners in relation thereto and examine the proofs of such claimant or claimants, or such additional proofs and allegations as may then be offered by such owner, or on behalf of The City of New York.

Dated Borough of Manhattan, New York City, June 30, 1906.

STEPHEN D. STEPHENS,
EDWARD M. MULLER,
AUGUSTUS ACKER,
Commissioners.

JOHN P. DUNN,
Clerk.

j30,jy13

SECOND DEPARTMENT.

In the matter of the application of The City of New York relative to acquiring title to FOURTEENTH AVENUE, from Sixty-fifth street to Sixty-eighth street, in the Thirtieth Ward in the Borough of Brooklyn, The City of New York.

NOTICE IS HEREBY GIVEN THAT WE, the undersigned, were appointed by an order of the Supreme Court, Second Department, bearing date the 24th day of January, 1906, and duly entered in the office of the Clerk of Kings County, a copy of which order was filed in the office of the Register of the County of Kings on the 13th day of December, 1905, and indexed in the Index of Conveyances in Section 17, Blocks 5754, 5755, 5761, 5762, 5768, 5769, Commissioners of Estimate and Assessment for the purpose of making a just and equitable estimate of the loss or damage, if any, to the respective owners, lessees, parties and persons entitled to or interested in the lands and premises to be taken for the purpose of opening the said street or avenue, as particularly described in the petition of The City of New York, filed with said order in the office of the Clerk of Kings County, and for the purpose of making a just and equitable

assessment of the benefit of said street or avenue so to be opened to the respective owners, parties and persons respectively entitled to or interested in the lands and premises and not required for the purpose of opening said street or avenue, but benefited thereby, and of ascertaining and defining the district benefited by said assessment, and the extent and boundaries of the respective tracts and parcels of land participating in said benefit, and of performing the trusts and duties required of us by title 4 of chapter 17 of the Charter of The City of New York, and the acts or parts of acts supplementary thereto or amendatory thereof.

All parties and persons interested in the lands and premises taken or to be taken for the purpose of opening said street or avenue, or affected thereby, and having any claim or demand on account thereof, are hereby required to present the same, duly verified, to us, the undersigned Commissioners of Estimate and Assessment, at our office in the Bureau of Street Openings of the Law Department, No. 166 Montague street, Borough of Brooklyn, in The City of New York, with such affidavits or other proofs as the said owner or claimants may desire, within twenty days after date of this notice.

And we, the said Commissioners, will be in attendance at our said office on the 7th day of August, 1906, at 11 o'clock in the forenoon of that day, to hear the said parties and persons in relation thereto; and at such time and place, and at such further or other time and place as we may appoint, we will hear such owners in relation thereto, and examine proofs of such claimant or claimants, or such additional proofs and allegations as may then be offered by such owner or on behalf of The City of New York.

Dated Borough of Brooklyn, The City of New York, June 29, 1906.

GEORGE W. BAILDON,
ELISHA T. EVERETT,
ADOLPH E. MULLER,
Commissioners.

JAMES F. QUIGLEY,
Clerk.

j29,jy23

SECOND DEPARTMENT.

In the matter of the application of The City of New York relative to acquiring title to REPOSE PLACE, from Schenck avenue to Jerome street, in the Twenty-sixth Ward in the Borough of Brooklyn, The City of New York.

NOTICE IS HEREBY GIVEN THAT WE, the undersigned, were appointed by an order of the Supreme Court made and entered herein on the 1st day of December, 1905, and duly filed in the office of the Clerk of Kings County, a copy of which order was filed in the office of the Register of the County of Kings on the 13th day of December, 1905, and indexed in the Index of Conveyances in Section 14, Blocks 4307, 4308, 4309, Commissioners of Estimate and Assessment for the purpose of making a just and equitable estimate of the loss or damage, if any, to the respective owners, lessees, parties and persons entitled to or interested in the lands and premises to be taken for the purpose of opening the said street or avenue, as particularly described in the petition of The City of New York, filed with said order in the office of the Clerk of Kings County, and for the purpose of making a just and equitable assessment of the benefit of said street or avenue so to be opened to the respective owners, parties and persons respectively entitled to or interested in the lands and premises and not required for the purpose of opening said street or avenue, but benefited thereby, and of ascertaining and defining the district benefited by said assessment, and the extent and boundaries of the respective tracts and parcels of land participating in said benefit, and of performing the trusts and duties required of us by title 4 of chapter 17 of the Charter of The City of New York, and the acts or parts of acts supplementary thereto or amendatory thereof.

All parties and persons interested in the lands and premises taken or to be taken for the purpose of opening said street or avenue, or affected thereby, and having any claim or demand on account thereof, are hereby required to present the same, duly verified, to us, the undersigned Commissioners of Estimate and Assessment, at our office in the Bureau of Street Openings of the Law Department, No. 166 Montague street, Borough of Brooklyn, in The City of New York, with such affidavits or other proofs as the said owner or claimants may desire, within twenty days after date of this notice.

And we, the said Commissioners, will be in attendance at our said office on the 24th day of July, 1906, at 2 o'clock in the afternoon of that day, to hear the said parties and persons in relation thereto; and at such time and place, and at such further or other time and place as we may appoint, we will hear such owners in relation thereto, and examine proofs of such claimant or claimants, or such additional proofs and allegations as may then be offered by such owner or on behalf of The City of New York.

Dated Borough of Brooklyn, The City of New York, June 29, 1906.

EDWARD RIEGELMAN,
FRANKLIN B. VAN WART,
JOSE E. PIDGEON,
Commissioners.

JAMES F. QUIGLEY,
Clerk.

j29,jy23

SECOND DEPARTMENT.

In the matter of the application of The City of New York relative to acquiring title wherever the same has not been heretofore acquired, to the lands, tenements and hereditaments required for the opening and extending of COLLINS AVENUE (although not yet named by proper authority), from Metropolitan avenue to Flushing avenue, in the Second Ward, Borough of Queens, City of New York.

NOTICE IS HEREBY GIVEN THAT WE, the undersigned, were appointed by an order of the Supreme Court, Second Department, bearing date the 24th day of January, 1906, and duly entered in the office of the Clerk of the County of Queens, at his office in Jamaica, in the Borough of Queens, City of New York, on the 9th day of May, 1906, a copy of which order was duly filed in the office of the Clerk of the County of Queens, Commissioners of Estimate and Assessment for the purpose of making a just and equitable estimate and assessment of the loss and damage, if any, or of the benefit and advantage, if any, as the case may be, to the respective owners, lessees, parties and persons respectively entitled unto or interested in the lands, tenements, hereditaments and premises required for the purpose by and in consequence of opening the above-mentioned street or avenue, the same being particularly set forth and described in the petition of The City of New York, and also in the notice of the application for the said order thereto attached, filed herein in the office of the Clerk of the County of Queens on the 9th day of May, 1906; and a just and equitable estimate and assessment of the value of the benefit and advantage of said street or avenue so to be opened or laid out and

formed, to the respective owners, lessees, parties and persons respectively entitled to or interested in the said respective lands, tenements, hereditaments and premises not required for the purpose of opening, laying out and forming the same, but benefited thereby, and of ascertaining and defining the extent and boundaries of the respective tracts or parcels of land to be taken or to be assessed therefor, and of performing the trusts and duties required of us by chapter 17, title 4 of the Greater New York Charter, as amended, and the acts or parts of acts supplementary thereto or amendatory thereof.

All parties and persons interested in the real estate taken or to be taken for the purpose of opening the said street or avenue, or affected thereby, and having any claim or demand on account thereof, are hereby required to present the same, duly verified, to us, the undersigned Commissioners of Estimate and Assessment, at our office, No. 252 Jackson avenue, in the Borough of Queens, in The City of New York, with such affidavits or other proofs as the said owners or claimants may desire, within ten days after the date of this notice.

And we, the said Commissioners, will be in attendance at our said office on the 16th day of July, 1906, at 3.30 o'clock in the afternoon of that day, to hear the said parties and persons in relation thereto. And at such time and place, and at such further or other time and place as we may appoint, we will hear such owners in relation thereto and examine the proofs of such claimant or claimants, or such additional proofs and allegations as may then be offered by such owner, or on behalf of The City of New York.

Dated Borough of Manhattan, New York City, June 28, 1906.

DENIS O'LEARY,
JAMES INGRAM,
Commissioners.

JOHN P. DUNN,
Clerk.

j28,jy11

SECOND DEPARTMENT.

In the matter of the application of The City of New York, relative to acquiring title wherever the same has not been heretofore acquired, to the lands, tenements and hereditaments required for the opening and extending of CLINTON AVENUE (although not yet named by proper authority), from Montgomery avenue to Mueller street, in the Second Ward, Borough of Queens, City of New York.

NOTICE IS HEREBY GIVEN THAT WE, the undersigned, were appointed by an order of the Supreme Court, Second Department, bearing date the 24th day of January, 1906, and duly entered in the office of the Clerk of the County of Queens, at his office in Jamaica in the Borough of Queens, City of New York, on the 9th day of May, 1906, a copy of which order was duly filed in the office of the Clerk of the County of Queens, Commissioners of Estimate and Assessment for the purpose of making a just and equitable estimate and assessment of the loss and damage, if any, or of the benefit and advantage, if any, as the case may be, to the respective owners, lessees, parties and persons respectively entitled unto or interested in the lands, tenements, hereditaments and premises required for the purpose by and in consequence of opening the above-mentioned street or avenue, the same being particularly set forth and described in the petition of The City of New York, and also in the notice of the application for the said order thereto attached, filed herein in the office of the Clerk of the County of Queens, on the 9th day of May, 1906; and a just and equitable estimate and assessment of the value of the benefit and advantage of said street or avenue so to be opened or laid out and formed, to the respective owners, lessees, parties and persons respectively entitled to or interested in the said respective lands, tenements, hereditaments and premises not required for the purpose of opening, laying out and forming the same, but benefited thereby, and of ascertaining and defining the extent and boundaries of the respective tracts or parcels of land to be taken or to be assessed therefor, and of performing the trusts and duties required of us by chapter 17, title 4, of the Greater New York Charter as amended, and the acts or parts of acts supplementary thereto or amendatory thereof.

All parties and persons interested in the real estate taken or to be taken for the purpose of opening the said street or avenue, or affected thereby, and having any claim or demand on account thereof, are hereby required to present the same, duly verified, to us, the undersigned Commissioners of Estimate and Assessment, at our office, No. 252 Jackson avenue, in the Borough of Queens, in The City of New York, with such affidavits or other proofs as the said owners or claimants may desire, within twenty days after the date of this notice.

And we, the said Commissioners, will be in attendance at our said office on the 16th day of July, 1906, at 3 o'clock in the afternoon of that day, to hear the said parties and persons in relation thereto. And at such time and place, and at such further or other time and place as we may appoint, we will hear such owners in relation thereto and examine the proofs of such claimant or claimants, or such additional proofs and allegations as may then be offered by such owner, or on behalf of The City of New York.

Dated Borough of Manhattan, New York City, June 28, 1906.

STEPHEN H. VORIS,
JOHN P. ROGERS,
Commissioners.

JOHN P. DUNN,
Clerk.

j28,jy11

SECOND DEPARTMENT.

In the matter of the application of The City of New York relative to acquiring title, wherever the same has not been heretofore acquired, to the lands, tenements and hereditaments required for the opening and extending of PERRY AVENUE (although not yet named by proper authority), from Clark avenue to Mueller street, in the Second Ward, Borough of Queens, City of New York.

NOTICE IS HEREBY GIVEN THAT WE, the undersigned, were appointed by an order of the Supreme Court, Second Department, bearing date the 24th day of January, 1906, and duly entered in the office of the Clerk of the County of Queens, at his office in Jamaica in the Borough of Queens, City of New York, on the 9th day of May, 1906, a copy of which order was duly filed in the office of the Clerk of the County of Queens, Commissioners of Estimate and Assessment for the purpose of making a just and equitable estimate and assessment of the loss and damage, if any, or of the benefit and advantage, if any, as the case may be, to the respective owners, lessees, parties and persons respectively entitled unto or interested in the lands, tenements, hereditaments and premises required for the purpose by and in consequence of opening the above mentioned street or avenue,

the same being particularly set forth and described in the petition of The City of New York, and also in the notice of the application for the said order thereto attached, filed herein in the office of the Clerk of the County of Queens, on the 9th day of May, 1906; and a just and equitable estimate and assessment of the value of the benefit and advantage of said street or avenue so to be opened or laid out and formed, to the respective owners, lessees, parties and persons respectively entitled to or interested in the said respective lands, tenements, hereditaments and premises not required for the purpose of opening, laying out and forming the same, but benefited thereby, and of ascertaining and defining the extent and boundaries of the respective tracts or parcels of land to be taken or to be assessed therefor, and of performing the trusts and duties required of us by chapter 17, title 4 of the Greater New York Charter as amended, and the acts or parts of acts supplementary thereto or amendatory thereof.

All parties and persons interested in the real estate taken or to be taken for the purpose of opening the said street or avenue, or affected thereby, and having any claim or demand on account thereof, are hereby required to present the same, duly verified, to us, the undersigned Commissioners of Estimate and Assessment, at our office, No. 252 Jackson avenue, in the Borough of Queens, in The City of New York, with such affidavits or other proofs as the said owners or claimants may desire, within ten days after the date of this notice.

And we, the said Commissioners, will be in attendance at our said office on the 16th day of July, 1906, at 12 o'clock noon of that day, to hear the said parties and persons in relation thereto. And at such time and place, and at such further or other time and place as we may appoint, we will hear such owners in relation thereto and examine the proofs of such claimant or claimants, or such additional proofs and allegations as may then be offered by such owner, or on behalf of The City of New York.

Dated Borough of Manhattan, New York City, June 28, 1906.

EDWARD R. CLARK,
GILBERT B. VOORHEES,
Commissioners.

JOHN P. DUNN,
Clerk.

j28,jy11

SECOND DEPARTMENT.

In the matter of the application of The City of New York, relative to acquiring title wherever the same has not been heretofore acquired, to the lands, tenements and hereditaments required for the opening and extending of HATFIELD AVENUE (although not yet named by proper authority), from Nicholas avenue to a point about 100 feet easterly, where Hatfield avenue is fully improved, in the Third Ward, Borough of Richmond, City of New York.

NOTICE IS HEREBY GIVEN THAT WE, the undersigned, were appointed by an order of the Supreme Court, Second Department, bearing date the 9th day of May, 1906, and duly entered in the office of the Clerk of the County of Richmond, at his office in the Borough of Richmond, City of New York, on the 23d day of May, 1906, a copy of which order was duly filed in the office of the Clerk of the County of Richmond, Commissioners of Estimate and Assessment for the purpose of making a just and equitable estimate and assessment of the loss and damage, if any, or of the benefit and advantage, if any, as the case may be, to the respective owners, lessees, parties and persons respectively entitled unto or interested in the lands, tenements, hereditaments and premises required for the purpose by and in consequence of opening the above-mentioned street or avenue, the same being particularly set forth and described in the petition of The City of New York, and also in the notice of the application for the said order thereto attached, filed herein in the office of the Clerk of the County of Richmond on the 23d day of May, 1906, and a just and equitable estimate and assessment of the value of the benefit and advantage of said street or avenue so to be opened or laid out and formed, to the respective owners, lessees, parties and persons respectively entitled to or interested in the said respective lands, tenements, hereditaments and premises not required for the purpose of opening, laying out and forming the same, but benefited thereby, and of ascertaining and defining the extent and boundaries of the respective tracts or parcels of land to be taken or to be assessed therefor, and of performing the trusts and duties required of us by chapter 17, title 4 of the Greater New York Charter, as amended, and the acts or parts of acts supplementary thereto or amendatory thereof.

All parties and persons interested in the real estate taken or to be taken for the purpose of opening the said street or avenue, or affected thereby, and having any claim or demand on account thereof, are hereby required to present the same, duly verified, to us, the undersigned Commissioners of Estimate and Assessment, at our office, fourteenth floor, Nos. 90 and 92 West Broadway, Borough of Manhattan, in The City of New York, with such affidavits or other proofs as the said owners or claimants may desire, within ten days after the date of this notice.

And we, the said Commissioners, will be in attendance at our said office on the 13th day of July, 1906, at 11 o'clock in the forenoon of that day, to hear the said parties and persons in relation thereto. And at such time and place, and at such further or other time and place as we may appoint, we will hear such owners in relation thereto and examine the proofs of such claimant or claimants, or such additional proofs and allegations as may then be offered by such owner, or on behalf of The City of New York.

Dated Borough of Manhattan, New York City, June 27, 1906.

WM. M. MULLEN,
DANIEL CAMPBELL,
Commissioners.

JOHN P. DUNN,
Clerk.

j27,jy9

SECOND DEPARTMENT.

In the matter of the application of The City of New York, relative to acquiring title wherever the same has not been heretofore acquired, to the lands, tenements and hereditaments required for the opening and extending of HARRIS AVENUE (although not yet named by proper authority), from Jackson avenue to Vernon avenue, in the First Ward, Borough of Queens, City of New York.

NOTICE IS HEREBY GIVEN THAT WE, the undersigned, were appointed by an order of the Supreme Court, Second Department, bearing date the 24th day of January, 1906, and duly entered in the office of the Clerk of the County of Queens, at his office in Jamaica, in the Borough of Queens, City of New York, on the 9th day of May, 1906, a copy of which order was duly filed in the office of the Clerk of the County of Queens, Commissioners of Estimate and Assessment for the purpose of making a

just and equitable estimate and assessment of the loss and damage, if any, of the benefit and advantage, if any, as the case may be, to the respective owners, lessees, parties and persons respectively entitled unto or interested in the lands, tenements, hereditaments and premises required for the purpose by and in consequence of opening the above-mentioned street or avenue, the same being particularly set forth and described in the petition of The City of New York, and also in the notice of the application for the said order thereto attached, filed herein in the office of the Clerk of the County of Queens, on the 9th day of May, 1906; and a just and equitable estimate and assessment of the value of the benefit and advantage of said street or avenue so to be opened or laid out and formed, to the respective owners, lessees, parties and persons respectively entitled unto or interested in the said respective lands, tenements, hereditaments and premises not required for the purpose of opening, laying out and forming the same, but benefited thereby, and of ascertaining and defining the extent and boundaries of the respective tracts or parcels of land to be taken or to be assessed therefor, and of performing the trusts and duties required of us by chapter 17, title 4 of the Greater New York Charter, as amended, and the acts or parts of acts supplementary thereto or amendatory thereof.

All parties and persons interested in the real estate taken or to be taken for the purpose of opening the said street or avenue, or affected thereby, and having any claim or demand on account thereof, are hereby required to present the same, duly verified, to us, the undersigned Commissioners of Estimate and Assessment, at our office, No. 252 Jackson avenue, in the Borough of Queens, in The City of New York, with such affidavits or other proofs as the said owners or claimants may desire, within ten days after the date of this notice.

And we, the said Commissioners, will be in attendance at our said office on the 13th day of July, 1906, at 10 o'clock in the forenoon of that day, to hear the said parties and persons in relation thereto. And at such time and place, and at such further or other time and place as we may appoint, we will hear such owners in relation thereto and examine the proofs of such claimant or claimants, or such additional proofs and allegations as may then be offered by such owner, or on behalf of The City of New York.

Dated Borough of Manhattan, New York City, June 27, 1906.

JAS. T. OLWELL,
JAMES W. TREADWELL,
Commissioners.

JOHN P. DUNN, Clerk. j27,jy9

SECOND DEPARTMENT.

In the matter of the application of The City of New York, relative to acquiring title wherever the same has not been heretofore acquired, to the lands, tenements and hereditaments required for the opening and extending of LAWRENCE STREET (although not yet named by proper authority), from Flushing avenue to Winton avenue, in the First Ward, Borough of Queens, City of New York.

NOTICE IS HEREBY GIVEN THAT WE, the undersigned, were appointed by orders of the Supreme Court, Second Department, bearing date the 1st day of December, 1905, and the 24th day of January, 1906, and duly entered in the office of the Clerk of the County of Queens, at his office, in Jamaica, in the Borough of Queens, City of New York, on the 18th day of December, 1905, and the 9th day of May, 1906, copies of which orders were duly filed in the office of the Clerk of the County of Queens, Commissioners of Estimate and Assessment for the purpose of making a just and equitable estimate and assessment of the loss and damage, if any, of the benefit and advantage, if any, as the case may be, to the respective owners, lessees, parties and persons respectively entitled unto or interested in the lands, tenements, hereditaments and premises required for the purpose by and in consequence of opening the above-mentioned street or avenue, the same being particularly set forth and described in the petition of The City of New York and also in the notice of the application for the said order thereto attached, filed herein in the office of the Clerk of the County of Queens, on the 18th day of December, 1905, and a just and equitable estimate and assessment of the value of the benefit and advantage of said street or avenue so to be opened or laid out and formed, to the respective owners, lessees, parties and persons respectively entitled unto or interested in the said respective lands, tenements, hereditaments and premises not required for the purpose of opening, laying out and forming the same, but benefited thereby, and of ascertaining and defining the extent and boundaries of the respective tracts or parcels of land to be taken or to be assessed therefor, and of performing the trusts and duties required of us by chapter 17, title 4 of the Greater New York Charter, as amended, and the acts or parts of acts supplementary thereto or amendatory thereof.

All parties and persons interested in the real estate taken or to be taken for the purpose of opening the said street or avenue, or affected thereby, and having any claim or demand on account thereof, are hereby required to present the same, duly verified to us, the undersigned Commissioners of Estimate and Assessment, at our office, No. 252 Jackson avenue, in the Borough of Queens, in The City of New York, with such affidavits or other proofs as the said owners or claimants may desire, within ten days after the date of this notice.

And we, the said Commissioners, will be in attendance at our said office on the 13th day of July, 1906, at 3.30 o'clock in the afternoon of that day, to hear the said parties and persons in relation thereto. And at such time and place, and at such further or other time and place as we may appoint, we will hear such owners in relation thereto and examine the proofs of such claimant or claimants, or such additional proofs and allegations as may then be offered by such owner, or on behalf of The City of New York.

Dated Borough of Manhattan, New York City, June 27, 1906.

LEANDER B. FABER,
JOS. K. MURRAY,
Commissioners.

JOHN P. DUNN, Clerk. j27,jy9

SECOND DEPARTMENT.

In the matter of the application of The City of New York, relative to acquiring title wherever the same has not been heretofore acquired, to the lands, tenements and hereditaments required for the opening and extending of STATE STREET (although not yet named by proper authority), from Murray lane to Seventeenth street, in the Third Ward, Borough of Queens, City of New York.

NOTICE IS HEREBY GIVEN THAT WE, the undersigned, were appointed by an order of the Supreme Court, Second Department, bearing date the 24th day of January, 1906, and

duly entered in the office of the Clerk of the County of Queens, at his office in Jamaica, in the Borough of Queens, City of New York, on the 9th day of May, 1906, a copy of which order was duly filed in the office of the Clerk of the County of Queens, Commissioners of Estimate and Assessment for the purpose of making a just and equitable estimate and assessment of the loss and damage, if any, of the benefit and advantage, if any, as the case may be, to the respective owners, lessees, parties and persons respectively entitled unto or interested in the lands, tenements, hereditaments and premises required for the purpose by and in consequence of opening the above-mentioned street or avenue, the same being particularly set forth and described in the petition of The City of New York, and also in the notice of the application for the said order thereto attached, filed herein in the office of the Clerk of the County of Queens, on the 9th day of May, 1906; and a just and equitable estimate and assessment of the value of the benefit and advantage of said street or avenue so to be opened or laid out and formed, to the respective owners, lessees, parties and persons respectively entitled unto or interested in the said respective lands, tenements, hereditaments and premises not required for the purpose of opening, laying out and forming the same, but benefited thereby, and of ascertaining and defining the extent and boundaries of the respective tracts or parcels of land to be taken or to be assessed therefor, and of performing the trusts and duties required of us by chapter 17, title 4 of the Greater New York Charter, as amended, and the acts or parts of acts supplementary thereto or amendatory thereof.

All parties and persons interested in the real estate taken or to be taken for the purpose of opening the said street or avenue, or affected thereby, and having any claim or demand on account thereof, are hereby required to present the same, duly verified, to us, the undersigned Commissioners of Estimate and Assessment, at our office, No. 252 Jackson avenue, in the Borough of Queens, in The City of New York, with such affidavits or other proofs as the said owners or claimants may desire, within ten days after the date of this notice.

And we, the said Commissioners, will be in attendance at our said office on the 13th day of July, 1906, at 2.30 o'clock in the afternoon of that day, to hear the said parties and persons in relation thereto. And at such time and place, and at such further or other time and place as we may appoint, we will hear such owners in relation thereto and examine the proofs of such claimant or claimants, or such additional proofs and allegations as may then be offered by such owner, or on behalf of The City of New York.

Dated Borough of Manhattan, New York City, June 27, 1906.

JOSEPH J. TUOHY,
DOW S. LOTT,
Commissioners.

JOHN P. DUNN, Clerk. j27,jy9

SECOND DEPARTMENT.

In the matter of the application of The City of New York, relative to acquiring title to the lands, tenements and hereditaments required for the purpose of opening of the PUBLIC PARK, bounded by Avenue I, Avenue J, East Thirty-eighth street and East Thirty-ninth street, in the Thirty-second Ward, in the Borough of Brooklyn, of The City of New York, as the same has been heretofore laid out.

WE, THE UNDERSIGNED COMMISSIONERS of Estimate and Assessment in the above-entitled matter, hereby give notice to all persons interested in this proceeding, and to the owner or owners, occupant or occupants of all houses and lots and improved and unimproved lands affected thereby, and to all others whom it may concern, to wit:

First—That we have completed our estimate of damage, and that all persons interested in this proceeding, or in any of the lands, tenements and hereditaments and premises affected thereby, and having objection thereto, do present their said objections in writing, duly verified, to us at our office, in the office of the Law Department, No. 166 Montague street, in the Borough of Brooklyn, in The City of New York, on or before the 16th day of July, 1906, and that we, the said Commissioners, will hear parties so objecting, and for that purpose will be in attendance at our said office on the 17th day of July, 1906, at 3 o'clock p. m.

Second—That the abstract of our said estimate of damage, together with our damage maps, and also all the affidavits, estimates, proofs and other documents used by us in making our report, have been deposited in the Bureau of Street Openings of the Law Department of The City of New York, in the Borough of Brooklyn, No. 166 Montague street, in the Borough of Brooklyn, in The City of New York, there to remain until the 27th day of July, 1906.

Third—That, provided there be no objections to our abstract of damage, our final report herein will be presented for confirmation to the Supreme Court of the State of New York, Second Department, at a Special Term thereof for the hearing of motions, to be held in the County Court House in the Borough of Brooklyn, in The City of New York, on the 17th day of September, 1906, at the opening of the court on that day.

Fourth—In case, however, objections are filed to said abstract of damage, the notice of motion to confirm our final report herein will stand adjourned to the date to be hereafter specified, and of which notice will be given to all those who have theretofore appeared in this proceeding, as well as by publication in the City Record and the corporation newspapers printed and published in the Borough of Brooklyn, in The City of New York, pursuant to sections 981 and 984 of the Greater New York Charter, as amended by chapter 658 of the Laws of 1906.

Dated Borough of Brooklyn, The City of New York, June 27, 1906.

DAVID F. MANNING,
Chairman;
JOSEPH M. COGAN,
JULIUS SIEGELMAN,
Commissioners.

JAMES F. QUIGLEY, Clerk. j27,jy9

SECOND DEPARTMENT.

In the matter of the application of The City of New York, relative to acquiring title wherever the same has not been heretofore acquired, to the lands, tenements and hereditaments required for the opening and extending of EIGHTEENTH STREET (although not yet named by proper authority), from Cypress avenue to Broadway, in the Third Ward, Borough of Queens, City of New York.

NOTICE IS HEREBY GIVEN THAT WE, the undersigned, were appointed by an order of the Supreme Court, Second Depart-

ment, bearing date the 24th day of January, 1906, and duly entered in the office of the Clerk of the County of Queens, at his office in Jamaica in the Borough of Queens, City of New York, on the 9th day of May, 1906, a copy of which order was duly filed in the office of the Clerk of the County of Queens, Commissioners of Estimate and Assessment for the purpose of making a just and equitable estimate and assessment of the loss and damage, if any, of the benefit and advantage, if any, as the case may be, to the respective owners, lessees, parties and persons respectively entitled unto or interested in the lands, tenements, hereditaments and premises required for the purpose by and in consequence of opening the above-mentioned street or avenue, the same being particularly set forth and described in the petition of The City of New York, and also in the notice of the application for the said order thereto attached, filed herein in the office of the Clerk of the County of Queens, on the 9th day of May, 1906; and a just and equitable estimate and assessment of the value of the benefit and advantage of said street or avenue so to be opened or laid out and formed, to the respective owners, lessees, parties and persons respectively entitled unto or interested in the said respective lands, tenements, hereditaments and premises not required for the purpose of opening, laying out and forming the same, but benefited thereby, and of ascertaining and defining the extent and boundaries of the respective tracts or parcels of land to be taken or to be assessed therefor, and of performing the trusts and duties required of us by chapter 17, title 4 of the Greater New York Charter as amended, and the acts or parts of acts supplementary thereto or amendatory thereof.

All parties and persons interested in the real estate taken or to be taken for the purpose of opening the said street or avenue, or affected thereby, and having any claim or demand on account thereof, are hereby required to present the same, duly verified, to us, the undersigned Commissioners of Estimate and Assessment, at our office, No. 252 Jackson avenue, in the Borough of Queens, in The City of New York, with such affidavits or other proofs as the said owners or claimants may desire, within ten days after the date of this notice.

And we, the said Commissioners, will be in attendance at our said office on the 13th day of July, 1906, at 11 o'clock in the forenoon of that day, to hear the said parties and persons in relation thereto. And at such time and place, and at such further or other time and place as we may appoint, we will hear such owners in relation thereto and examine the proofs of such claimant or claimants, or such additional proofs and allegations as may then be offered by such owner, or on behalf of The City of New York.

Dated Borough of Manhattan, New York City, June 26, 1906.

WILLIAM W. GILLEN,
JAMES W. TREADWELL,
JOSEPH HOGAN,
Commissioners.

JOHN P. DUNN, Clerk. j26,jy9

SECOND DEPARTMENT.

In the matter of the application of The City of New York relative to acquiring title, wherever the same has not been heretofore acquired, to the lands, tenements and hereditaments required for the opening and extending of STARR STREET (although not yet named by proper authority), from Brooklyn Borough line to Metropolitan avenue, in the Second Ward, Borough of Queens, City of New York.

NOTICE IS HEREBY GIVEN THAT WE, the undersigned, were appointed by orders of the Supreme Court, Second Department, bearing date the 1st day of July, 1905, and the 24th day of January, 1906, and duly entered in the office of the Clerk of the County of Queens, at his office in Jamaica in the Borough of Queens, City of New York, on the 29th day of September, 1905, and the 9th day of May, 1906, copies of which orders were duly filed in the office of the Clerk of the County of Queens, Commissioners of Estimate and Assessment for the purpose of making a just and equitable estimate and assessment of the loss and damage, if any, of the benefit and advantage, if any, as the case may be, to the respective owners, lessees, parties and persons respectively entitled unto or interested in the lands, tenements, hereditaments and premises required for the purpose by and in consequence of opening the above mentioned street or avenue, the same being particularly set forth and described in the petition of The City of New York, and also in the notice of the application for the said order thereto attached, filed herein in the office of the Clerk of the County of Queens, on the 29th day of September, 1905; and a just and equitable estimate and assessment of the value of the benefit and advantage of said street or avenue so to be opened or laid out and formed, to the respective owners, lessees, parties and persons respectively entitled unto or interested in the said respective lands, tenements, hereditaments and premises not required for the purpose of opening, laying out and forming the same, but benefited thereby, and of ascertaining and defining the extent and boundaries of the respective tracts or parcels of land to be taken or to be assessed therefor, and of performing the trusts and duties required of us by chapter 17, title 4 of the Greater New York Charter as amended, and the acts or parts of acts supplementary thereto or amendatory thereof.

All parties and persons interested in the real estate taken or to be taken for the purpose of opening the said street or avenue, or affected thereby, and having any claim or demand on account thereof, are hereby required to present the same, duly verified, to us, the undersigned Commissioners of Estimate and Assessment, at our office, No. 252 Jackson avenue, in the Borough of Queens, in The City of New York, with such affidavits or other proofs as the said owners or claimants may desire, within ten days after the date of this notice.

And we, the said Commissioners, will be in attendance at our said office on the 12th day of July, 1906, at 2 o'clock in the afternoon of that day, to hear the said parties and persons in relation thereto. And at such time and place, and at such further or other time and place as we may appoint, we will hear such owners in relation thereto and examine the proofs of such claimant or claimants, or such additional proofs and allegations as may then be offered by such owner, or on behalf of The City of New York.

Dated Borough of Manhattan, New York City, June 26, 1906.

A. VAN DEWATER,
MORRIS L. STRAUSS,
WM. J. HAMILTON,
Commissioners.

JOHN P. DUNN, Clerk. j26,jy9

SECOND DEPARTMENT.

In the matter of the application of The City of New York relative to acquiring title, wherever the same has not been heretofore acquired, to the lands, tenements and hereditaments required for the opening and extending of CASSEL AVENUE (although not yet named by proper authority), from Washington avenue to Jay avenue, in the Second Ward, Borough of Queens, City of New York.

NOTICE IS HEREBY GIVEN THAT WE, the undersigned, were appointed by an order of the Supreme Court, Second Department, bearing date the 24th day of January, 1906, and duly entered in the office of the Clerk of the County of Queens, at his office in Jamaica in the Borough of Queens, City of New York, on the 9th day of May, 1906, a copy of which order was duly filed in the office of the Clerk of the County of Queens, Commissioners of Estimate and Assessment for the purpose of making a just and equitable estimate and assessment of the loss and damage, if any, of the benefit and advantage, if any, as the case may be, to the respective owners, lessees, parties and persons respectively entitled unto or interested in the lands, tenements, hereditaments and premises required for the purpose by and in consequence of opening the above mentioned street or avenue, the same being particularly set forth and described in the petition of The City of New York, and also in the notice of the application for the said order thereto attached, filed herein in the office of the Clerk of the County of Queens, on the 9th day of May, 1906; and a just and equitable estimate and assessment of the value of the benefit and advantage of said street or avenue so to be opened or laid out and formed, to the respective owners, lessees, parties and persons respectively entitled unto or interested in the said respective lands, tenements, hereditaments and premises not required for the purpose of opening, laying out and forming the same, but benefited thereby, and of ascertaining and defining the extent and boundaries of the respective tracts or parcels of land to be taken or to be assessed therefor, and of performing the trusts and duties required of us by chapter 17, title 4 of the Greater New York Charter as amended, and the acts or parts of acts supplementary thereto or amendatory thereof.

All parties and persons interested in the real estate taken or to be taken for the purpose of opening the said street or avenue, or affected thereby, and having any claim or demand on account thereof, are hereby required to present the same, duly verified, to us, the undersigned Commissioners of Estimate and Assessment, at our office, No. 252 Jackson avenue, in the Borough of Queens, in The City of New York, with such affidavits or other proofs as the said owners or claimants may desire, within ten days after the date of this notice.

And we, the said Commissioners, will be in attendance at our said office on the 12th day of July, 1906, at 12 o'clock noon of that day, to hear the said parties and persons in relation thereto. And at such time and place, and at such further or other time and place as we may appoint, we will hear such owners in relation thereto and examine the proofs of such claimant or claimants, or such additional proofs and allegations as may then be offered by such owner, or on behalf of The City of New York.

Dated Borough of Manhattan, New York City, June 26, 1906.

EUGENE C. GILROY,
H. A. VAN ALLEN,
JOHN D. McEWEN,
Commissioners.

JOHN P. DUNN, Clerk. j26,jy9

SECOND DEPARTMENT.

In the matter of the application of The City of New York, relative to acquiring title wherever the same has not been heretofore acquired, to the lands, tenements and hereditaments required for the opening and extending of SIXTEENTH STREET (although not yet named by proper authority), from Broadway to Mitchell avenue, in the Third Ward, Borough of Queens, City of New York.

NOTICE IS HEREBY GIVEN THAT WE, the undersigned, were appointed by an order of the Supreme Court, Second Department, bearing date the 24th day of January, 1906, and duly entered in the office of the Clerk of the County of Queens, at his office in Jamaica in the Borough of Queens, City of New York, on the 9th day of May, 1906, a copy of which order was duly filed in the office of the Clerk of the County of Queens, Commissioners of Estimate and Assessment for the purpose of making a just and equitable estimate and assessment of the loss and damage, if any, of the benefit and advantage, if any, as the case may be, to the respective owners, lessees, parties and persons respectively entitled unto or interested in the lands, tenements, hereditaments and premises required for the purpose by and in consequence of opening the above-mentioned street or avenue, the same being particularly set forth and described in the petition of The City of New York, and also in the notice of the application for the said order thereto attached, filed herein in the office of the Clerk of the County of Queens, on the 9th day of May, 1906; and a just and equitable estimate and assessment of the value of the benefit and advantage of said street or avenue so to be opened or laid out and formed, to the respective owners, lessees, parties and persons respectively entitled unto or interested in the said respective lands, tenements, hereditaments and premises not required for the purpose of opening, laying out and forming the same, but benefited thereby, and of ascertaining and defining the extent and boundaries of the respective tracts or parcels of land to be taken or to be assessed therefor, and of performing the trusts and duties required of us by chapter 17, title 4 of the Greater New York Charter as amended, and the acts or parts of acts supplementary thereto or amendatory thereof.

All parties and persons interested in the real estate taken or to be taken for the purpose of opening the said street or avenue, or affected thereby, and having any claim or demand on account thereof, are hereby required to present the same, duly verified, to us, the undersigned Commissioners of Estimate and Assessment, at our office, No. 252 Jackson avenue, in the Borough of Queens, in The City of New York, with such affidavits or other proofs as the said owners or claimants may desire, within ten days after the date of this notice.

And we, the said Commissioners, will be in attendance at our said office on the 13th day of July, 1906, at 10.30 o'clock in the forenoon of that day, to hear the said parties and persons in relation thereto. And at such time and place, and at such further or other time and place as we may appoint, we will hear such owners in relation thereto and examine the proofs of such claimant or claimants, or such

additional proofs and allegations as may then be offered by such owner, or on behalf of The City of New York.

Dated Borough of Manhattan, New York City, June 26, 1906.

JAMES W. TREADWELL,
EDWARD L. SPEIR,
ROBERT WILSON,
Commissioners.

JOHN P. DUNN,
Clerk.

j26,jy9

SECOND DEPARTMENT.

In the matter of the application of The City of New York, relative to acquiring title wherever the same has not been heretofore acquired, to the lands, tenements and hereditaments required for the opening and extending of GATES AVENUE (although not yet named by proper authority), from Woodward avenue to Fresh Pond road, in the Second Ward, Borough of Queens, City of New York.

NOTICE IS HEREBY GIVEN THAT WE, the undersigned, were appointed by an order of the Supreme Court, Second Department, bearing date the 24th day of January, 1906, and duly entered in the office of the Clerk of the County of Queens, at his office in Jamaica, in the Borough of Queens, City of New York, on the 9th day of May, 1906, a copy of which order was duly filed in the office of the Clerk of the County of Queens, Commissioners of Estimate and Assessment for the purpose of making a just and equitable estimate and assessment of the loss and damage, if any, or of the benefit and advantage, if any, as the case may be, to the respective owners, lessees, parties and persons respectively entitled unto or interested in the lands, tenements, hereditaments and premises required for the purpose by and in consequence of opening the above-mentioned street or avenue, the same being particularly set forth and described in the petition of The City of New York, and also in the notice of the application for the said order thereto attached, filed herein in the office of the Clerk of the County of Queens, on the 9th day of May, 1906; and a just and equitable estimate and assessment of the value of the benefit and advantage of said street or avenue so to be opened or laid out and formed, to the respective owners, lessees, parties and persons respectively entitled unto or interested in the said respective lands, tenements, hereditaments and premises not required for the purpose of opening, laying out and forming the same, but benefited thereby, and of ascertaining and defining the extent and boundaries of the respective tracts or parcels of land to be taken or to be assessed therefor, and of performing the trusts and duties required of us by chapter 17, title 4, of the Greater New York Charter, as amended, and the acts or parts of acts supplementary thereto or amendatory thereof.

All parties and persons interested in the real estate taken or to be taken for the purpose of opening the said street or avenue, or affected thereby, and having any claim or demand on account thereof, are hereby required to present the same, duly verified, to us, the undersigned Commissioners of Estimate and Assessment, at our office, No. 252 Jackson avenue, in the Borough of Queens, in The City of New York, with such affidavits or other proofs as the said owners or claimants may desire, within ten days after the date of this notice.

And we, the said Commissioners, will be in attendance at our said office on the 12th day of July, 1906, at 11 o'clock in the forenoon of that day, to hear the said parties and persons in relation thereto. And at such time and place, and at such further or other time and place as we may appoint, we will hear such owners in relation thereto and examine the proofs of such claimant or claimants, or such additional proofs and allegations as may then be offered by such owner, or on behalf of The City of New York.

Dated Borough of Manhattan, New York City, June 26, 1906.

LEWIS L. FOSDICK,
FRANKLIN W. VAIL,
THOMAS DUANE,
Commissioners.

JOHN P. DUNN,
Clerk.

j26,jy9

SECOND DEPARTMENT.

In the matter of the application of The City of New York relative to acquiring title to the lands, tenements and hereditaments required for the purpose of opening PAERDEGAT BASIN, from Flatlands avenue to Jamaica Bay, in the Thirty-second Ward in the Borough of Brooklyn, The City of New York, as the same has been heretofore laid out.

NOTICE IS HEREBY GIVEN THAT THE bill of costs, charges and expenses incurred by reason of the proceedings in the above entitled matter will be presented for taxation to one of the Justices of the Supreme Court of the State of New York, at a Special Term thereof, to be held for the hearing of motions, at the Kings County Court House, in the Borough of Brooklyn in The City of New York, on the 10th day of July, 1906, at 10.30 o'clock in the forenoon of that day, or as soon thereafter as counsel can be heard thereon; and that the said bill of costs, charges and expenses has been deposited in the office of the Clerk of the County of Kings, there to remain for and during the space of ten days, as required by the provisions of section 999 of title 4 of chapter 17, of chapter 378 of the Laws of 1897, as amended by chapter 466 of the Laws of 1901.

Dated Borough of Brooklyn, June 26, 1906.
CHARLES E. FRANCIS,
SOLON BARBANELL,
J. GRATTAN MACMAHON,
Commissioners.

JAMES F. QUIGLEY,
Clerk.

j26,jy7

SECOND DEPARTMENT.

In the matter of the application of The City of New York relative to acquiring title to BAY FOURTEENTH STREET, from Eighty-sixth street to Cropsey avenue, in the Thirtieth Ward in the Borough of Brooklyn, The City of New York.

NOTICE IS HEREBY GIVEN THAT WE, the undersigned, were appointed by an order of the Supreme Court, made and entered herein on the 6th day of July, 1905, and duly filed in the office of the Clerk of Kings County, a copy of which order was filed in the office of the Register of the County of Kings on the 19th day of July, 1905, and indexed in the Index of Conveyances in Section 19, Blocks 6431, 6432, 6398, 6399, 6364 and 6365, Commissioners of Estimate and Assessment for the purpose of making a just and equitable estimate of the loss or damage, if any, to the respective owners, lessees, parties and persons entitled to or interested in the lands and premises to be taken for the purpose of opening the said street or avenue, as particularly described in the petition

of The City of New York, filed with such order in the office of the Clerk of Kings County, and for the purpose of making a just and equitable assessment of the benefit of said street or avenue so to be opened, to the respective owners, parties and persons respectively entitled to or interested in the lands and premises and not required for the purpose of opening said street or avenue, but benefited thereby, and of ascertaining and defining the district benefited by said assessment, and the extent and boundaries of the respective tracts and parcels of land participating in said benefit, and of performing the trusts and duties required of us by title 4 of chapter 17 of the Charter of The City of New York, and the acts or parts of acts supplementary thereto or amendatory thereof.

All parties and persons interested in the lands and premises taken or to be taken for the purpose of opening said street or avenue, or affected thereby, and having any claim or demand on account thereof, are hereby required to present the same, duly verified, to us, the undersigned Commissioners of Estimate and Assessment, at our office in the Bureau of Street Openings of the Law Department, No. 166 Montague street, Borough of Brooklyn, in The City of New York, with such affidavits or other proofs as the said owner or claimants may desire, within twenty days after date of this notice.

And we, the said Commissioners, will be in attendance at our said office on the 20th day of July, 1906, at 2 o'clock in the afternoon of that day, to hear the said parties and persons in relation thereto; and at such time and place, and at such further or other time and place as we may appoint, we will hear such owners in relation thereto, and examine proofs of such claimant or claimants, or such additional proofs and allegations as may then be offered by such owner or on behalf of The City of New York.

Dated Borough of Brooklyn, The City of New York, June 26, 1906.

JNO. E. COFFIN,
CHARLES P. HAGGERTY,
JOHN F. Hylan,
Commissioners.

JAMES F. QUIGLEY,
Clerk.

j26,jy19

SECOND DEPARTMENT.

In the matter of the application of The City of New York, relative to acquiring title to OISEGO STREET, from Dwight street to Beard street, in the Twelfth Ward in the Borough of Brooklyn, The City of New York.

NOTICE IS HEREBY GIVEN THAT WE, the undersigned, were appointed by an order of the Supreme Court made and entered herein on the 13th day of June, 1905, and duly filed in the office of the Clerk of Kings County, a copy of which order was filed in the office of the Register of the County of Kings on the 14th day of June, 1905, and indexed in the Index of Conveyances in Section No. 2, Blocks Nos. 568, 578, 579, 589, 590, 600, 601, 606, 607, Commissioners of Estimate and Assessment for the purpose of making a just and equitable estimate of the loss or damage, if any, to the respective owners, lessees, parties and persons entitled to or interested in the lands and premises to be taken for the purpose of opening the said street or avenue, as particularly described in the petition of The City of New York, filed with said order in the office of the Clerk of Kings County, and for the purpose of making a just and equitable assessment of the benefit of said street or avenue so to be opened, to the respective owners, parties and persons respectively entitled to or interested in the lands and premises and not required for the purpose of opening said street or avenue, but benefited thereby, and of ascertaining and defining the district benefited by said assessment, and the extent and boundaries of the respective tracts and parcels of land participating in said benefit, and of performing the trusts and duties required of us by title 4 of chapter 17 of the Charter of The City of New York, and the acts or parts of acts supplementary thereto or amendatory thereof.

All parties and persons interested in the lands and premises taken or to be taken for the purpose of opening said street or avenue, or affected thereby, and having any claim or demand on account thereof, are hereby required to present the same, duly verified, to us, the undersigned Commissioners of Estimate and Assessment, at our office in the Bureau of Street Openings of the Law Department, No. 166 Montague street, Borough of Brooklyn, in The City of New York, with such affidavits or other proofs as the said owner or claimants may desire, within twenty days after date of this notice.

And we, the said Commissioners, will be in attendance at our said office on the 20th day of July, 1906, at 3 o'clock in the afternoon of that day, to hear the said parties and persons in relation thereto; and at such time and place, and at such further or other time and place as we may appoint, we will hear such owners in relation thereto, and examine proofs of such claimant or claimants, or such additional proofs and allegations as may then be offered by such owner or on behalf of The City of New York.

Dated Borough of Brooklyn, The City of New York, June 26, 1906.

WILLIAM L. CAREY,
ISAAC C. WILSON,
Commissioners.

JAMES F. QUIGLEY,
Clerk.

j26,jy19

SECOND DEPARTMENT.

In the matter of the application of The City of New York relative to acquiring title to the PUBLIC PARK bounded by Eastern Parkway, Washington avenue and Classon avenue, in the Ninth Ward in the Borough of Brooklyn, The City of New York.

NOTICE IS HEREBY GIVEN THAT WE, the undersigned, were appointed by an order of the Supreme Court, made and entered herein on the 1st day of December, 1905, and duly filed in the office of the Clerk of Kings County, a copy of which order was filed in the office of the Register of the County of Kings on the 13th day of December, 1905, and indexed in the Index of Conveyances in Section 4, Blocks 1184 and 1186, Commissioners of Estimate and Assessment for the purpose of making a just and equitable estimate of the loss or damage, if any, to the respective owners, lessees, parties and persons entitled to or interested in the lands and premises to be taken for the purpose of opening the said street or avenue, as particularly described in the petition of The City of New York, filed with said order in the office of the Clerk of Kings County, and of performing the trusts and duties required of us by title 4 of chapter 17 of the Charter of The City of New York, and the acts or parts of acts supplementary thereto or amendatory thereof.

All parties and persons interested in the lands and premises taken or to be taken for the purpose of opening said street or avenue, or affected thereby, and having any claim or demand on account thereof, are hereby required to present the same, duly verified, to us, the undersigned Commissioners of Estimate and Assessment, at

our office in the Bureau of Street Openings of the Law Department, No. 166 Montague street, Borough of Brooklyn, in The City of New York, with such affidavits or other proofs as the said owner or claimants may desire, within twenty days after date of this notice.

And we, the said Commissioners, will be in attendance at our said office on the 24th day of July, 1906, at 2 o'clock in the afternoon of that day, to hear the said parties and persons in relation thereto; and at such time and place, and at such further or other time and place as we may appoint, we will hear such owners in relation thereto, and examine proofs of such claimant or claimants, or such additional proofs and allegations as may then be offered by such owner or on behalf of The City of New York.

Dated Borough of Brooklyn, The City of New York, June 26, 1906.

CHAS. E. FISKE,
RICHARD GOODWIN,
DANIEL G. CAMPION,
Commissioners.

JAMES F. QUIGLEY,
Clerk.

j26,jy19

SECOND DEPARTMENT.

In the matter of the application of The City of New York relative to acquiring title, wherever the same has not been heretofore acquired, to the lands, tenements and hereditaments required for the opening and extending of the PUBLIC PARK along the shore of the East river, between Barclay street and the bulkhead line in the East river, and from Hoyt avenue to Ditmars avenue, in the First Ward, Borough of Queens, City of New York, as laid out by a resolution of the Board of Estimate and Apportionment on June 17, 1904, and approved by the Mayor on August 2, 1904.

NOTICE IS HEREBY GIVEN THAT WE, the undersigned, were appointed by an order of the Supreme Court, Second Department, bearing date the 24th day of January, 1906, and duly entered in the office of the Clerk of the County of Queens, at his office in Jamaica in the Borough of Queens, City of New York, on the 9th day of May, 1906, a copy of which order was duly filed in the office of the Clerk of the County of Queens, Commissioners of Estimate and Assessment for the purpose of making a just and equitable estimate and assessment of the loss and damage, if any, as the case may be, to the respective owners, lessees, parties and persons respectively entitled unto or interested in the lands, tenements, hereditaments and premises required for the purpose by and in consequence of opening the above mentioned public park, the same being particularly set forth and described in the petition of The City of New York, and also in the notice of the application for the said order thereto attached, filed herein in the office of the Clerk of the County of Queens, on the 9th day of May, 1906; and of ascertaining and defining the extent and boundaries of the respective tracts or parcels of land to be taken therefor, and of performing the trusts and duties required of us by chapter 17, title 4 of the Greater New York Charter as amended, and the acts or parts of acts supplementary thereto or amendatory thereof.

All parties and persons interested in the real estate taken or to be taken for the purpose of opening the said public park, or affected thereby, and having any claim or demand on account thereof, are hereby required to present the same, duly verified, to us, the undersigned Commissioners of Estimate and Assessment, at our office, Nos. 90 and 92 West Broadway, in the Borough of Manhattan, in The City of New York, with such affidavits or other proofs as the said owners or claimants may desire, within ten days after the date of this notice.

And we, the said Commissioners, will be in attendance at our said office on the 11th day of July, 1906, at 3 o'clock in the afternoon of that day, to hear the said parties and persons in relation thereto. And at such time and place, and at such further or other time and place as we may appoint, we will hear such owners in relation thereto and examine the proofs of such claimant or claimants, or such additional proofs and allegations as may then be offered by such owner, or on behalf of The City of New York.

Dated Borough of Manhattan, New York City, June 23, 1906.

DENIS O'LEARY,
JOHN E. BACKUS,
ATHELSTAN VAUGHAN,
Commissioners.

JOHN P. DUNN,
Clerk.

j23,jy6

SECOND DEPARTMENT.

In the matter of the application of The City of New York relative to acquiring title, wherever the same has not been heretofore acquired, to the lands, tenements and hereditaments required for the opening and extending of CHARLES STREET (although not yet named by proper authority), from Railroad avenue to Claremont avenue, in the Second Ward, Borough of Queens, City of New York.

NOTICE IS HEREBY GIVEN THAT WE, the undersigned, were appointed by an order of the Supreme Court, Second Department, bearing date the 24th day of January, 1906, and duly entered in the office of the Clerk of the County of Queens, at his office in Jamaica in the Borough of Queens, City of New York, on the 9th day of May, 1906, a copy of which order was duly filed in the office of the Clerk of the County of Queens, Commissioners of Estimate and Assessment for the purpose of making a just and equitable estimate and assessment of the loss and damage, if any, or of the benefit and advantage, if any, as the case may be, to the respective owners, lessees, parties and persons respectively entitled unto or interested in the lands, tenements, hereditaments and premises required for the purpose by and in consequence of opening the above mentioned street or avenue, the same being particularly set forth and described in the petition of The City of New York, and also in the notice of the application for the said order thereto attached, filed herein in the office of the Clerk of the County of Queens, on the 9th day of May, 1906; and a just and equitable estimate and assessment of the value of the benefit and advantage of said street or avenue so to be opened or laid out and formed, to the respective owners, lessees, parties and persons respectively entitled unto or interested in the said respective lands, tenements, hereditaments and premises not required for the purpose of opening, laying out and forming the same, but benefited thereby, and of ascertaining and defining the extent and boundaries of the respective tracts or parcels of land to be taken or to be assessed therefor, and of performing the trusts and duties required of us by chapter 17, title 4 of the Greater New York Charter as amended, and the acts or parts of acts supplementary thereto or amendatory thereof.

All parties and persons interested in the real estate taken or to be taken for the purpose of

opening the said street or avenue, or affected thereby, and having any claim or demand on account thereof, are hereby required to present the same, duly verified, to us, the undersigned Commissioners of Estimate and Assessment, at our office, No. 252 Jackson avenue, in the Borough of Queens, in The City of New York, with such affidavits or other proofs as the said owners or claimants may desire, within ten days after the date of this notice.

And we, the said Commissioners, will be in attendance at our said office on the 11th day of July, 1906, at 3 o'clock in the afternoon of that day, to hear the said parties and persons in relation thereto. And at such time and place, and at such further or other time and place as we may appoint, we will hear such owners in relation thereto and examine the proofs of such claimant or claimants, or such additional proofs and allegations as may then be offered by such owner, or on behalf of The City of New York.

Dated Borough of Manhattan, New York City, June 23, 1906.

WILLIAM W. GILLEN,
M. P. HOLLAND,
PATRICK J. MARA,
Commissioners.

JOHN P. DUNN,
Clerk.

j23,jy6

SECOND DEPARTMENT.

In the matter of the application of The City of New York, relative to acquiring title, wherever the same has not been heretofore acquired, to the lands, tenements and hereditaments required for the opening and extending of MOUNT OLIVET AVENUE (although not yet named by proper authority), from Flushing avenue to Metropolitan avenue, in the Second Ward, Borough of Queens, City of New York.

NOTICE IS HEREBY GIVEN THAT WE, the undersigned, were appointed by an order of the Supreme Court, Second Department, bearing date the 24th day of January, 1906, and duly entered in the office of the Clerk of the County of Queens, at his office in Jamaica in the Borough of Queens, City of New York, on the 9th day of May, 1906, a copy of which order was duly filed in the office of the Clerk of the County of Queens, Commissioners of Estimate and Assessment for the purpose of making a just and equitable estimate and assessment of the loss and damage, if any, or of the benefit and advantage, if any, as the case may be, to the respective owners, lessees, parties and persons respectively entitled unto or interested in the lands, tenements, hereditaments and premises required for the purpose by and in consequence of opening the above-mentioned street or avenue, the same being particularly set forth and described in the petition of The City of New York, and also in the notice of the application for the said order thereto attached, filed herein in the office of the Clerk of the County of Queens, on the 9th day of May, 1906; and a just and equitable estimate and assessment of the value of the benefit and advantage of said street or avenue so to be opened or laid out and formed, to the respective owners, lessees, parties and persons respectively entitled unto or interested in the said respective lands, tenements, hereditaments and premises not required for the purpose of opening, laying out and forming the same, but benefited thereby, and of ascertaining and defining the extent and boundaries of the respective tracts or parcels of land to be taken or to be assessed therefor, and of performing the trusts and duties required of us by chapter 17, title 4, of the Greater New York Charter as amended, and the acts or parts of acts supplementary thereto or amendatory thereof.

All parties and persons interested in the real estate taken or to be taken for the purpose of opening the said street or avenue, or affected thereby, and having any claim or demand on account thereof, are hereby required to present the same, duly verified, to us, the undersigned Commissioners of Estimate and Assessment, at our office, No. 252 Jackson avenue, in the Borough of Queens, in The City of New York, with such affidavits or other proofs as the said owners or claimants may desire, within ten days after the date of this notice.

And we, the said Commissioners, will be in attendance at our said office on the 11th day of July, 1906, at 11 o'clock in the forenoon of that day, to hear the said parties and persons in relation thereto. And at such time and place, and at such further or other time and place as we may appoint, we will hear such owners in relation thereto and examine the proofs of such claimant or claimants, or such additional proofs and allegations as may then be offered by such owner, or on behalf of The City of New York.

Dated Borough of Manhattan, New York City, June 23, 1906.

JAMES C. VAN SICLEN,
ROBERT WILSON,
JOHN W. GILL,
Commissioners.

JOHN P. DUNN,
Clerk.

j23,jy6

SECOND DEPARTMENT.

In the matter of the application of The City of New York relative to acquiring title, wherever the same has not been heretofore acquired, to the lands, tenements and hereditaments required for the opening and extending of FURMAN AVENUE (although not yet named by proper authority), from Maspeh avenue to Flushing avenue, in the Second Ward, Borough of Queens, City of New York.

NOTICE IS HEREBY GIVEN THAT WE, the undersigned, were appointed by an order of the Supreme Court, Second Department, bearing date the 24th day of January, 1906, and duly entered in the office of the Clerk of the County of Queens, at his office in Jamaica, in the Borough of Queens, City of New York, on the 9th day of May, 1906, a copy of which order was duly filed in the office of the Clerk of the County of Queens, Commissioners of Estimate and Assessment for the purpose of making a just and equitable estimate and assessment of the loss and damage, if any, or of the benefit and advantage, if any, as the case may be, to the respective owners, lessees, parties and persons respectively entitled unto or interested in the lands, tenements, hereditaments and premises required for the purpose by and in consequence of opening the above-mentioned street or avenue, the same being particularly set forth and described in the petition of The City of New York, and also in the notice of the application for the said order thereto attached, filed herein in the office of the Clerk of the County of Queens, on the 9th day of May, 1906; and a just and equitable estimate and assessment of the value of the benefit and advantage of said street or avenue so to be opened or laid out and formed, to the respective owners, lessees, parties and persons respectively entitled unto or interested in the said respective lands, tenements, hereditaments and premises not required for the purpose of opening, laying out and forming the same, but benefited thereby, and of ascertaining and defining

the extent and boundaries of the respective tracts or parcels of land to be taken or to be assessed therefor, and of performing the trusts and duties required of us by chapter 17, title 4 of the Greater New York Charter, as amended, and the acts or parts of acts supplementary thereto or amendatory thereof.

All parties and persons interested in the real estate taken or to be taken for the purpose of opening the said street or avenue, or affected thereby, and having any claim or demand on account thereof, are hereby required to present the same, duly verified, to us, the undersigned Commissioners of Estimate and Assessment, at our office, No. 252 Jackson avenue, in the Borough of Queens, in The City of New York, with such affidavits or other proofs as the said owners or claimants may desire, within ten days after the date of this notice.

And we, the said Commissioners, will be in attendance at our said office on the 11th day of July, 1906, at 12 o'clock noon of that day, to hear the said parties and persons in relation thereto. And at such time and place, and at such further or other time and place as we may appoint, we will hear such owners in relation thereto and examine the proofs of such claimants, or such additional proofs and allegations as may then be offered by such owner, or on behalf of The City of New York.

Dated Borough of Manhattan, New York City, June 23, 1906.

W. J. FOSTER,
WM. J. HAMILTON,
ANDREW MCTIGUE,
Commissioners.

JOHN P. DUNN,
Clerk.

j23,jy6

SECOND DEPARTMENT.

In the matter of the application of The City of New York, relative to acquiring title wherever the same has not been heretofore acquired, to the lands, tenements and hereditaments required for the opening and extending of UNION AVENUE (although not yet named by proper authority), from Richmond terrace to the pier and bulkhead line, in the Third Ward, Borough of Richmond, City of New York.

NOTICE IS HEREBY GIVEN THAT WE, the undersigned, were appointed by an order of the Supreme Court, Second Department, bearing date the 9th day of May, 1906, and duly entered in the office of the Clerk of the County of Richmond, City of New York, on the 23d day of May, 1906, a copy of which order was duly filed in the office of the Clerk of the County of Richmond, Commissioners of Estimate and Assessment for the purpose of making a just and equitable estimate and assessment of the loss and damage, if any, or of the benefit and advantage, if any, as the case may be, to the respective owners, lessees, parties and persons respectively entitled unto or interested in the lands, tenements, hereditaments and premises required for the purpose by and in consequence of opening the above-mentioned street or avenue, the same being particularly set forth and described in the petition of The City of New York, and also in the notice of the application for the said order thereto attached, filed herein in the office of the Clerk of the County of Richmond on the 23d day of May, 1906; and a just and equitable estimate and assessment of the value of the benefit and advantage of said street or avenue so to be opened or laid out and formed, to the respective owners, lessees, parties and persons respectively entitled unto or interested in the said respective lands, tenements, hereditaments and premises not required for the purpose of opening, laying out and forming the same, but benefited thereby, and of ascertaining and defining the extent and boundaries of the respective tracts or parcels of land to be taken or to be assessed therefor, and of performing the trusts and duties required of us by chapter 17, title 4, of the Greater New York Charter as amended, and the acts or parts of acts supplementary thereto or amendatory thereof.

All parties and persons interested in the real estate taken or to be taken for the purpose of opening the said street or avenue, or affected thereby, and having any claim or demand on account thereof, are hereby required to present the same, duly verified, to us, the undersigned Commissioners of Estimate and Assessment, at our office, fourteenth floor, Nos. 90 and 92 West Broadway, in the Borough of Manhattan, in The City of New York, with such affidavits or other proofs as the said owners or claimants may desire, within ten days after the date of this notice.

And we, the said Commissioners, will be in attendance at our said office on the 11th day of July, 1906, at 2 o'clock in the afternoon of that day, to hear the said parties and persons in relation thereto. And at such time and place, and at such further or other time and place as we may appoint, we will hear such owners in relation thereto and examine the proofs of such claimants, or such additional proofs and allegations as may then be offered by such owner, or on behalf of The City of New York.

Dated Borough of Manhattan, New York City, June 23, 1906.

FRANK H. INNES,
DAVID P. SCHWARTZ,
DAVID RABINOWITZ,
Commissioners.

JOHN P. DUNN,
Clerk.

j23,jy6

SECOND DEPARTMENT.

In the matter of the application of The City of New York, relative to acquiring title, wherever the same has not been heretofore acquired, to the lands, tenements and hereditaments required for the opening and extending of SECOND STREET (although not yet named by proper authority), between York and Franklin avenues, in the First Ward, Borough of Richmond, City of New York.

WE, THE UNDERSIGNED, COMMISSIONERS of Estimate and Assessment in the above-entitled matter, hereby give notice to all persons interested in this proceeding, and to the owner or owners, occupant or occupants of all houses and lots and improved and unimproved lands affected thereby, and to all others whom it may concern, to wit:

First—That we have completed our estimate and assessment, and that all persons interested in this proceeding, or in any of the lands, tenements and hereditaments and premises affected thereby, and having objections thereto, do present their said objections in writing, duly verified, to us at our office, Nos. 90 and 92 West Broadway, in the Borough of Manhattan, in The City of New York, on or before the 14th day of July, 1906, and that we, the said Commissioners, will hear parties so objecting, and for that purpose will be in attendance at our said

office on the 17th day of July, 1906, at 2 o'clock p. m.

Second—That the abstracts of our said estimate and assessment, together with our damage and benefit maps, and also all the affidavits, estimates, proofs and other documents used by us in making the same, have been deposited in the Bureau of Street Openings in the Law Department of The City of New York, Nos. 90 and 92 West Broadway, in the Borough of Manhattan, in said city, there to remain until the 16th day of July, 1906.

Third—That the limits of our assessment for benefit include all those lands, tenements and hereditaments and premises situate, lying and being in the Borough of Richmond, in The City of New York, which, taken together, are bounded and described as follows, viz:

Beginning at a point formed by the intersection of the southerly line of the Staten Island Rapid Transit Railroad and a line parallel to and distant one hundred (100) feet west of the westerly line of Franklin avenue; running thence easterly along said southerly line of the Staten Island Rapid Transit Railroad to its intersection with the northerly prolongation of a line parallel to and distant one hundred (100) feet east of the easterly line of York avenue; thence southerly along said northerly prolongation and parallel line to its intersection with the easterly prolongation of a line parallel to and distant one hundred (100) feet south of the southerly line of Third street; thence westerly along said easterly prolongation and parallel line and its westerly prolongation to its intersection with a line parallel to and distant one hundred (100) feet west of the westerly line of Franklin avenue; thence northerly along said last mentioned parallel line to the point or place of beginning, as such streets are shown upon our benefit maps deposited as aforesaid.

Fourth—That, provided there be no objections filed to either of said abstracts, our final report herein will be presented for confirmation to the Supreme Court of the State of New York, Second Department, at a Special Term thereof for the hearing of motions, to be held in the County Court-house in the Borough of Brooklyn, in The City of New York, on the 10th day of October, 1906, at the opening of the Court on that day.

Fifth—In case, however, objections are filed to either of said abstracts of estimate and assessment, the notice of motion to confirm our final report herein will stand adjourned to the date to be hereafter specified, and of which notice will be given to all those who have theretofore appeared in this proceeding, as well as by publication in the CITY RECORD, pursuant to sections 981 and 984 of the Greater New York Charter, as amended by chapter 658 of the Laws of 1906.

Dated Borough of Manhattan, New York City, May 25, 1906.

WILLIAM M. MULLEN,
Chairman;
EDWARD M. MULLER,
AUGUSTUS ACKER,
Commissioners.

JOHN P. DUNN,
Clerk.

j23,jy12

SECOND DEPARTMENT.

In the matter of the application of The City of New York, relative to acquiring title, wherever the same has not been heretofore acquired, to the lands and premises required for the construction of the BORDEN AVENUE BRIDGE over the Dutch Kills, in the Borough of Queens, City of New York.

NOTICE IS HEREBY GIVEN THAT BY an order of the Supreme Court of the State of New York, bearing date the 7th day of June, 1906, and filed in the office of the Clerk of the County of Queens on the 22d day of June, 1906, Harrison S. Moore, Herman Koch and Archibald J. Quail were appointed Commissioners of Estimate and Assessment in the above-entitled proceeding.

Notice is further given, pursuant to the statute in such case made and provided, that the said Harrison S. Moore, Herman Koch and Archibald J. Quail will attend at a Special Term of said Court for the hearing of motions to be held in and for the County of Kings, in the County Court House, in the Borough of Brooklyn, City of New York, on the 6th day of July, 1906, at the opening of the Court on that day, for the purpose of being examined under oath by the Corporation Counsel of The City of New York, or any person having an interest in said proceeding, as to their qualifications to act as such Commissioners of Estimate and Assessment in this proceeding.

Dated June 23, 1906.

JOHN J. DELANY,
Corporation Counsel,
No. 2 Tryon Row,
Borough of Manhattan,
City of New York.

j23,jy6

SECOND DEPARTMENT.

In the matter of the application of The City of New York, relative to acquiring title wherever the same has not been heretofore acquired, to the lands, tenements and hereditaments required for the opening and extending of BROAD STREET (although not yet named by proper authority), from Pacific street to Borden avenue, in the Second Ward, Borough of Queens, City of New York.

NOTICE IS HEREBY GIVEN THAT WE, the undersigned, were appointed by an order of the Supreme Court, Second Department, bearing date the 24th day of January, 1906, and duly entered in the office of the Clerk of the County of Queens, at his office in Jamaica in the Borough of Queens, City of New York, on the 9th day of May, 1906, a copy of which order was duly filed in the office of the Clerk of the County of Queens, Commissioners of Estimate and Assessment for the purpose of making a just and equitable estimate and assessment of the loss and damage, if any, or of the benefit and advantage, if any, as the case may be, to the respective owners, lessees, parties and persons respectively entitled unto or interested in the lands, tenements, hereditaments and premises required for the purpose by and in consequence of opening the above-mentioned street or avenue, the same being particularly set forth and described in the petition of The City of New York, and also in the notice of the application for the said order thereto attached, filed herein in the office of the Clerk of the County of Queens, on the 9th day of May, 1906; and a just and equitable estimate and assessment of the value of the benefit and advantage of said street or avenue so to be opened or laid out and formed, to the respective owners, lessees, parties and persons respectively entitled unto or interested in the said respective lands, tenements, hereditaments and premises not required for the purpose of opening, laying out and forming the same, but benefited thereby, and of ascertaining and defining the extent and boundaries of the respective

tracts or parcels of land to be taken or to be assessed therefor, and of performing the trusts and duties required of us by chapter 17, title 4, of the Greater New York Charter as amended, and the acts or parts of acts supplementary thereto or amendatory thereof.

All parties and persons interested in the real estate taken or to be taken for the purpose of opening the said street or avenue, or affected thereby, and having any claim or demand on account thereof, are hereby required to present the same, duly verified, to us, the undersigned Commissioners of Estimate and Assessment, at our office, No. 252 Jackson avenue, in the Borough of Queens, in The City of New York, with such affidavits or other proofs as the said owners or claimants may desire, within ten days after the date of this notice.

And we, the said Commissioners, will be in attendance at our said office on the 10th day of July, 1906, at 11 o'clock in the forenoon of that day to hear the said parties and persons in relation thereto. And at such time and place, and at such further or other time and place as we may appoint, we will hear such owners in relation thereto and examine the proofs of such claimant or claimants, or such additional proofs and allegations as may then be offered by such owner, or on behalf of The City of New York.

Dated Borough of Manhattan, New York City, June 22, 1906.

R. W. KELLOGG,
HERBERT KONKLIN,
J. MAYNARD KISSAM,
Commissioners.

JOHN P. DUNN,
Clerk.

j22,jy5

SECOND DEPARTMENT.

In the matter of the application of The City of New York relative to acquiring title, wherever the same has not been heretofore acquired, to the lands, tenements and hereditaments required for the opening and extending of REMSEN PLACE (although not yet named by proper authority), from Hull avenue to Grand street, in the Second Ward, Borough of Queens, City of New York.

NOTICE IS HEREBY GIVEN THAT WE, the undersigned, were appointed by an order of the Supreme Court, Second Department, bearing date the 24th day of January, 1906, and duly entered in the office of the Clerk of the County of Queens, at his office in Jamaica, in the Borough of Queens, City of New York, on the 9th day of May, 1906, a copy of which order was duly filed in the office of the Clerk of the County of Queens, Commissioners of Estimate and Assessment for the purpose of making a just and equitable estimate and assessment of the loss and damage, if any, or of the benefit and advantage, if any, as the case may be, to the respective owners, lessees, parties and persons respectively entitled unto or interested in the lands, tenements, hereditaments and premises required for the purpose by and in consequence of opening the above-mentioned street or avenue, the same being particularly set forth and described in the petition of The City of New York, and also in the notice of the application for the said order thereto attached, filed herein in the office of the Clerk of the County of Queens, on the 9th day of May, 1906; and a just and equitable estimate and assessment of the value of the benefit and advantage of said street or avenue so to be opened or laid out and formed, to the respective owners, lessees, parties and persons respectively entitled unto or interested in the said respective lands, tenements, hereditaments and premises not required for the purpose of opening, laying out and forming the same, but benefited thereby, and of ascertaining and defining the extent and boundaries of the respective tracts or parcels of land to be taken or to be assessed therefor, and of performing the trusts and duties required of us by chapter 17, title 4 of the Greater New York Charter, as amended, and the acts or parts of acts supplementary thereto or amendatory thereof.

All parties and persons interested in the real estate taken or to be taken for the purpose of opening the said street or avenue, or affected thereby, and having any claim or demand on account thereof, are hereby required to present the same, duly verified, to us, the undersigned Commissioners of Estimate and Assessment, at our office, No. 252 Jackson avenue, in the Borough of Queens, in The City of New York, with such affidavits or other proofs as the said owners or claimants may desire, within ten days after the date of this notice.

And we, the said Commissioners, will be in attendance at our said office on the 10th day of July, 1906, at 12 o'clock noon of that day, to hear the said parties and persons in relation thereto. And at such time and place, and at such further or other time and place as we may appoint, we will hear such owners in relation thereto and examine the proofs of such claimant or claimants, or such additional proofs and allegations as may then be offered by such owner, or on behalf of The City of New York.

Dated Borough of Manhattan, New York City, June 22, 1906.

MORRIS L. STRAUSS,
CHAS. W. HALLETT,
JACOB D. FOSTER,
Commissioners.

JOHN P. DUNN,
Clerk.

j22,jy5

SECOND DEPARTMENT.

In the matter of the application of The City of New York relative to acquiring title, wherever the same has not been heretofore acquired, to the lands, tenements and hereditaments required for the opening and extending of EMMA STREET (although not yet named by proper authority), from Flushing avenue to William street, in the Borough of Queens, City of New York.

NOTICE IS HEREBY GIVEN THAT WE, the undersigned, were appointed by an order of the Supreme Court, Second Department, bearing date the 24th day of January, 1906, and duly entered in the office of the Clerk of the County of Queens, at his office in Jamaica in the Borough of Queens, City of New York, on the 9th day of May, 1906, a copy of which order was duly filed in the office of the Clerk of the County of Queens, Commissioners of Estimate and Assessment for the purpose of making a just and equitable estimate and assessment of the loss and damage, if any, or of the benefit and advantage, if any, as the case may be, to the respective owners, lessees, parties and persons respectively entitled unto or interested in the lands, tenements, hereditaments and premises required for the purpose by and in consequence of opening the above-mentioned street or avenue, the same being particularly set forth and described in the petition of The City of New York,

and also in the notice of the application for the said order thereto attached, filed herein in the office of the Clerk of the County of Queens, on the 9th day of May, 1906; and a just and equitable estimate and assessment of the value of the benefit and advantage of said street or avenue so to be opened or laid out and formed, to the respective owners, lessees, parties and persons respectively entitled unto or interested in the said respective lands, tenements, hereditaments and premises not required for the purpose of opening, laying out and forming the same, but benefited thereby, and of ascertaining and defining the extent and boundaries of the respective tracts or parcels of land to be taken or to be assessed therefor, and of performing the trusts and duties required of us by chapter 17, title 4 of the Greater New York Charter as amended, and the acts or parts of acts supplementary thereto or amendatory thereof.

All parties and persons interested in the real estate taken or to be taken for the purpose of opening the said street or avenue, or affected thereby, and having any claim or demand on account thereof, are hereby required to present the same, duly verified, to us, the undersigned Commissioners of Estimate and Assessment, at our office, No. 252 Jackson avenue, in the Borough of Queens, in The City of New York, with such affidavits or other proofs as the said owners or claimants may desire, within ten days after the date of this notice.

And we, the said Commissioners, will be in attendance at our said office on the 10th day of July, 1906, at 2 o'clock in the afternoon of that day, to hear the said parties and persons in relation thereto. And at such time and place, and at such further or other time and place as we may appoint, we will hear such owners in relation thereto and examine the proofs of such claimant or claimants, or such additional proofs and allegations as may then be offered by such owner, or on behalf of The City of New York.

Dated Borough of Manhattan, New York City, June 22, 1906.

J. H. SUTPHIN,
EDWARD A. MAHER, JR.,
DAVID SPRINGSTEEN,
Commissioners.

JOHN P. DUNN,
Clerk.

j22,jy5

SECOND DEPARTMENT.

In the matter of the application of The City of New York relative to acquiring title, wherever the same has not been heretofore acquired, to the lands, tenements and hereditaments required for the opening and extending of HULL AVENUE (although not yet named by proper authority), from Montgomery avenue to Mueller street, in the Second Ward, Borough of Queens, City of New York.

NOTICE IS HEREBY GIVEN THAT WE, the undersigned, were appointed by an order of the Supreme Court, Second Department, bearing date the 24th day of January, 1906, and duly entered in the office of the Clerk of the County of Queens, at his office in Jamaica, in the Borough of Queens, City of New York, on the 9th day of May, 1906, a copy of which order was duly filed in the office of the Clerk of the County of Queens, Commissioners of Estimate and Assessment for the purpose of making a just and equitable estimate and assessment of the loss and damage, if any, or of the benefit and advantage, if any, as the case may be, to the respective owners, lessees, parties and persons respectively entitled unto or interested in the lands, tenements, hereditaments and premises required for the purpose by and in consequence of opening the above-mentioned street or avenue, the same being particularly set forth and described in the petition of The City of New York, and also in the notice of the application for the said order thereto attached, filed herein in the office of the Clerk of the County of Queens, on the 9th day of May, 1906; and a just and equitable estimate and assessment of the value of the benefit and advantage of said street or avenue so to be opened or laid out and formed, to the respective owners, lessees, parties and persons respectively entitled unto or interested in the said respective lands, tenements, hereditaments and premises not required for the purpose of opening, laying out and forming the same, but benefited thereby, and of ascertaining and defining the extent and boundaries of the respective tracts or parcels of land to be taken or to be assessed therefor, and of performing the trusts and duties required of us by chapter 17, title 4, of the Greater New York Charter, as amended, and the acts or parts of acts supplementary thereto or amendatory thereof.

All parties and persons interested in the real estate taken or to be taken for the purpose of opening the said street or avenue, or affected thereby, and having any claim or demand on account thereof, are hereby required to present the same, duly verified, to us, the undersigned Commissioners of Estimate and Assessment, at our office, No. 252 Jackson avenue, in the Borough of Queens, in The City of New York, with such affidavits or other proofs as the said owners or claimants may desire, within ten days after the date of this notice.

And we, the said Commissioners, will be in attendance at our said office on the 10th day of July, 1906, at 3 o'clock in the afternoon of that day, to hear the said parties and persons in relation thereto. And at such time and place, and at such further or other time and place as we may appoint, we will hear such owners in relation thereto and examine the proofs of such claimant or claimants, or such additional proofs and allegations as may then be offered by such owner, or on behalf of The City of New York.

Dated Borough of Manhattan, New York City, June 22, 1906.

JOS. FITCH,
PETER C. HENDRICKSON,
A. C. COMBES,
Commissioners.

JOHN P. DUNN,
Clerk.

j22,jy5

SECOND DEPARTMENT.

In the matter of the application of The City of New York relative to acquiring title to the lands, tenements and hereditaments required for the purpose of opening UNION STREET, between Bedford avenue and Rogers avenue, in the Twenty-fourth Ward, in the Borough of Brooklyn, in The City of New York, as the same has been heretofore laid out.

WE, THE UNDERSIGNED COMMISSIONERS of Estimate and Assessment in the above-entitled matter, hereby give notice to all persons interested in this proceeding, and to the owner or owners, occupant or occupants of all houses and lots and improved and unimproved lands affected thereby, and to all others whom it may concern, to wit:

First—That we have completed our estimate and assessment, and that all persons interested in this proceeding, or in any of the lands, tenements and hereditaments and premises affected thereby, and having objections thereto, do present their said objections in writing, duly verified, to us at our office, Nos. 90 and 92 West Broadway, in the Borough of Manhattan, in The City of New York, on or before the 14th day of July, 1906, and that we, the said Commissioners, will hear parties so objecting, and for that purpose will be in attendance at our said

ments and hereditaments and premises affected thereby, and having objection thereto, do present their said objections in writing, duly verified, to us at our office in the office of the Law Department, No. 166 Montague street, in the Borough of Brooklyn, in the City of New York, on or before the 9th day of July, 1906, and that we, the said Commissioners, will hear parties so objecting, and for that purpose will be in attendance at our said office on the 10th day of July, 1906, at 9 o'clock a. m.

Second—That the abstract of our said estimate and assessment, together with our damage and benefit maps, and also all the affidavits, estimates, proofs and other documents used by us in making our report, have been deposited in the Bureau of Street Openings of the Law Department of The City of New York, in the Borough of Brooklyn, No. 166 Montague street, in the Borough of Brooklyn, in the City of New York, there to remain until the 18th day of July, 1906.

Third—That the limits of our assessment for benefit include all those lands, tenements and hereditaments and premises situate, lying and being in the Borough of Brooklyn, in the City of New York, which, taken together, are bounded and described as follows, viz.:

Beginning at a point on the westerly side of Rogers avenue where the same is intersected by a line drawn parallel with the northerly side of Union street and distant 100 feet northerly therefrom; running thence westerly and parallel with the northerly side of Union street to the easterly side of Bedford avenue; running thence southerly and along the easterly side of Bedford avenue to a line drawn parallel with the southerly side of Union street and distant 100 feet southerly therefrom; running thence easterly and parallel with Union street to the westerly side of Rogers avenue; running thence northerly and along the westerly side of Rogers avenue to the point or place of beginning.

Fourth—That our report herein will be presented for confirmation to the Supreme Court of the State of New York, Second Department, at a Special Term thereof for the hearing of motions, to be held in the County Court House, in the Borough of Brooklyn, in the City of New York, on the 17th day of September, 1906, at the opening of the Court on that day.

Dated Borough of Brooklyn, The City of New York, June 18, 1906.

GEORGE S. BILLINGS,
WILLIAM P. LEGGATT, JR.,
Commissioners.

JAMES F. QUIGLEY,
Clerk.

j18,jy5

SECOND DEPARTMENT.

In the matter of the application of the City of New York relative to acquiring title to the lands, tenements and hereditaments required for the purpose of opening PRESIDENT STREET, between Bedford avenue and Rogers avenue, in the Twenty-fourth Ward in the Borough of Brooklyn of The City of New York, as the same has been heretofore laid out.

WE, THE UNDERSIGNED COMMISSIONERS of Estimate and Assessment in the above entitled matter, hereby give notice to all persons interested in this proceeding, and to the owner or owners, occupant or occupants of all houses and lots and improved and unimproved lands affected thereby, and to all others whom it may concern, to wit:

First—That we have completed our estimate and assessment, and that all persons interested in this proceeding, or in any of the lands, tenements and hereditaments and premises affected thereby, and having objection thereto, do present their said objections in writing, duly verified, to us at our office in the office of the Law Department, No. 166 Montague street, in the Borough of Brooklyn in the City of New York, on or before the 9th day of July, 1906, and that we, the said Commissioners, will hear parties so objecting, and for that purpose will be in attendance at our said office on the 10th day of July, 1906, at 9 o'clock a. m.

Second—That the abstract of our said estimate and assessment, together with our damage and benefit maps, and also all the affidavits, estimates, proofs and other documents used by us in making our report, have been deposited in the Bureau of Street Openings of the Law Department of The City of New York in the Borough of Brooklyn, No. 166 Montague street, in the Borough of Brooklyn in the City of New York, there to remain until the 18th day of July, 1906.

Third—That the limits of our assessment for benefit include all those lands, tenements and hereditaments and premises situate, lying and being in the Borough of Brooklyn in the City of New York, which, taken together, are bounded and described as follows, viz.:

Beginning at a point on the westerly side of Rogers avenue where the same is intersected by a line drawn parallel to the northerly side of President street and distant 100 feet northerly therefrom; running thence westerly and parallel with President street to the easterly side of Bedford avenue; running thence southerly and along the easterly side of Bedford avenue to where a line drawn parallel with the southerly side of President street and distant 100 feet southerly therefrom would intersect the same; running thence easterly and parallel with President street to the westerly side of Rogers avenue; running thence northerly along the westerly side of Rogers avenue to the point or place of beginning.

Fourth—That our report herein will be presented for confirmation to the Supreme Court of the State of New York, Second Department, at a Special Term thereof for the hearing of motions, to be held in the County Court House in the Borough of Brooklyn in the City of New York, on the 17th day of September, 1906, at the opening of the Court on that day.

Dated Borough of Brooklyn, The City of New York, June 18, 1906.

GEORGE S. BILLINGS,
WILLIAM P. LEGGATT, JR.,
Commissioners.

JAMES F. QUIGLEY,
Clerk.

j18,jy5

SECOND DEPARTMENT.

In the matter of the application of The City of New York relative to the widening of OAK STREET, on the south side, immediately adjoining Guernsey street, in the Seventeenth Ward in the Borough of Brooklyn, The City of New York.

NOTICE IS HEREBY GIVEN THAT WE, the undersigned, were appointed by an order of the Supreme Court made and entered herein on the 13th day of December, 1905, and duly filed in the office of the Clerk of Kings County, a copy of which order was filed in the office of the Register of the County of Kings on the 13th day of December, 1905, and indexed in the Index of Conveyances in Section 9, Block 2572, Commissioners of Estimate and Assessment,

for the purpose of making a just and equitable estimate of the loss or damage, if any, to the respective owners, lessees, parties and persons entitled to or interested in the lands and premises to be taken for the purpose of opening the said street or avenue, as particularly described in the petition of The City of New York, filed with said order in the office of the Clerk of Kings County, and for the purpose of making a just and equitable assessment of the benefit of said street or avenue so to be opened, to the respective owners, parties and persons respectively entitled to or interested in the lands and premises and not required for the purpose of opening said street or avenue, but benefited thereby, and of ascertaining and defining the district benefited by said assessment, and the extent and boundaries of the respective tracts and parcels of land participating in said benefit, and of performing the trusts and duties required of us by title 4 of chapter 17 of the Charter of The City of New York, and the acts or parts of acts supplementary thereto or amendatory thereof.

All parties and persons interested in the lands and premises taken or to be taken for the purpose of opening said street or avenue, or affected thereby, and having any claim or demand on account thereof, are hereby required to present the same, duly verified, to us, the undersigned Commissioners of Estimate and Assessment, at our office in the Bureau of Street Openings of the Law Department, No. 166 Montague street, Borough of Brooklyn, in the City of New York, with such affidavits or other proofs as the said owner or claimants may desire, within twenty days after date of this notice.

And we, the said Commissioners, will be in attendance at our said office on the 5th day of July, 1906, at 11 o'clock in the forenoon of that day, to hear the said parties and persons in relation thereto; and at such time and place, and at such further or other time and place as we may appoint, we will hear such owners in relation thereto, and examine proofs of such claimant or claimants, or such additional proofs and allegations as may then be offered by such owner or on behalf of The City of New York.

Dated Borough of Brooklyn, The City of New York, June 11, 1906.

F. DE LYSLE SMITH,
HERBERT S. WORTHLEY,
RUFUS L. PERRY,
Commissioners.

JAMES F. QUIGLEY,
Clerk.

j11,jy3

SECOND DEPARTMENT.

In the matter of the application of The City of New York relative to acquiring title to WOLCOTT STREET, between Dwight street and Otsego street, in the Twelfth Ward in the Borough of Brooklyn, The City of New York.

NOTICE IS HEREBY GIVEN THAT WE, the undersigned, were appointed by an order of the Supreme Court, made and entered herein on the 1st day of December, 1905, and duly filed in the office of the Clerk of Kings County, a copy of which order was filed in the office of the Register of the County of Kings on the 13th day of December, 1905, and indexed in the Index of Conveyances in Section 2, Block 578, Commissioners of Estimate and Assessment, for the purpose of making a just and equitable estimate of the loss or damage, if any, to the respective owners, lessees, parties and persons entitled to or interested in the lands and premises to be taken for the purpose of opening the said street or avenue, as particularly described in the petition of The City of New York, filed with said order in the office of the Clerk of Kings County, and for the purpose of making a just and equitable assessment of the benefit of said street or avenue so to be opened, to the respective owners, parties and persons respectively entitled to or interested in the lands and premises and not required for the purpose of opening said street or avenue, but benefited thereby, and of ascertaining and defining the district benefited by said assessment, and the extent and boundaries of the respective tracts and parcels of land participating in said benefit, and of performing the trusts and duties required of us by title 4 of chapter 17 of the Charter of The City of New York, and the acts or parts of acts supplementary thereto or amendatory thereof.

All parties and persons interested in the lands and premises taken or to be taken for the purpose of opening said street or avenue, or affected thereby, and having any claim or demand on account thereof, are hereby required to present the same, duly verified, to us, the undersigned Commissioners of Estimate and Assessment, at our office in the Bureau of Street Openings of the Law Department, No. 166 Montague street, Borough of Brooklyn, in the City of New York, with such affidavits or other proofs as the said owner or claimants may desire, within twenty days after date of this notice.

And we, the said Commissioners, will be in attendance at our said office on the 10th day of July, 1906, at 2 o'clock in the afternoon of that day, to hear the said parties and persons in relation thereto; and at such time and place, and at such further or other time and place as we may appoint, we will hear such owners in relation thereto, and examine proofs of such claimant or claimants, or such additional proofs and allegations as may then be offered by such owner or on behalf of The City of New York.

Dated Borough of Brooklyn, The City of New York, June 11, 1906.

LUKE O'REILLY,
ROBERT W. CONNOR,
FRANKLIN TAYLOR,
Commissioners.

JAMES F. QUIGLEY,
Clerk.

j11,jy3

SECOND DEPARTMENT.

In the matter of the application of The City of New York relative to acquiring title to SIXTY-THIRD STREET, from Seventh avenue to New Utrecht avenue, in the Thirtieth Ward in the Borough of Brooklyn, The City of New York.

NOTICE IS HEREBY GIVEN THAT WE, the undersigned, were appointed by an order of the Supreme Court made and entered herein on the 13th day of June, 1905, and duly filed in the office of the Clerk of Kings County, a copy of which order was filed in the office of the Register of the County of Kings on the 14th day of June, 1905, and indexed in the Index of Conveyances in Section 17, Blocks 5728, 5729, 5730, 5731, 5732, 5733, 5734, 5735, 5736, 5737, 5738, 5739, 5740 and 5741, Section 18, Blocks 5803 and 5812, Commissioners of Estimate and Assessment, for the purpose of making a just and equitable estimate of the loss or damage, if any, to the respective owners, lessees, parties and persons entitled to or interested in the lands and premises to be taken for the purpose of opening the said street or avenue, as particularly described in the petition of The City of New York, filed with said order in the office

of the Clerk of Kings County, and for the purpose of making a just and equitable assessment of the benefit of said street or avenue so to be opened, to the respective owners, parties and persons respectively entitled to or interested in the lands and premises and not required for the purpose of opening said street or avenue, but benefited thereby, and of ascertaining and defining the district benefited by said assessment, and the extent and boundaries of the respective tracts and parcels of land participating in said benefit, and of performing the trusts and duties required of us by title 4 of chapter 17 of the Charter of The City of New York, and the acts or parts of acts supplementary thereto or amendatory thereof.

All parties and persons interested in the lands and premises taken or to be taken for the purpose of opening said street or avenue, or affected thereby, and having any claim or demand on account thereof, are hereby required to present the same, duly verified, to us, the undersigned Commissioners of Estimate and Assessment, at our office in the Bureau of Street Openings of the Law Department, No. 166 Montague street, Borough of Brooklyn, in the City of New York, with such affidavits or other proofs as the said owner or claimants may desire, within twenty days after date of this notice.

And we, the said Commissioners, will be in attendance at our said office on the 9th day of July, 1906, at 11 o'clock in the forenoon of that day, to hear the said parties and persons in relation thereto; and at such time and place, and at such further or other time and place as we may appoint, we will hear such owners in relation thereto, and examine proofs of such claimant or claimants, or such additional proofs and allegations as may then be offered by such owner or on behalf of The City of New York.

Dated Borough of Brooklyn, The City of New York, June 11, 1906.

JOHN S. BENNETT,
JOHN A. WARREN,
HARRY L. LEGGATT,
Commissioners.

JAMES F. QUIGLEY,
Clerk.

j11,jy3

SECOND DEPARTMENT.

In the matter of the application of The City of New York relative to acquiring title to the lands, tenements and hereditaments required for the purpose of opening and extending an approach to the bridge over PROSPECT AVENUE, on the line of Seelye street, in the Twenty-ninth Ward in the Borough of Brooklyn of The City of New York, as the same has been heretofore laid out.

WE, THE UNDERSIGNED, COMMISSIONERS of Estimate and Assessment in the above entitled matter, hereby give notice to all persons interested in this proceeding, and to the owner or owners, occupant or occupants of all houses and lots and improved and unimproved lands affected thereby, and to all others whom it may concern, to wit:

First—That we have completed our estimate of damage and that all persons interested in this proceeding, or in any of the lands, tenements and hereditaments and premises affected thereby, and having objection thereto, do present their said objections in writing, duly verified, to us at our office in the office of the Law Department, No. 166 Montague street, in the Borough of Brooklyn in the City of New York, on or before the 5th day of July, 1906, and that we, the said Commissioners, will hear parties so objecting, and for that purpose will be in attendance at our said office on the 9th day of July, 1906, at 11 o'clock a. m.

Second—That the abstract of our said estimate of damage, together with our damage maps, and also all the affidavits, estimates, proofs and other documents used by us in making our report, have been deposited in the Bureau of Street Openings of the Law Department of The City of New York in the Borough of Brooklyn, No. 166 Montague street, in the Borough of Brooklyn in the City of New York, there to remain until the 16th day of July, 1906.

Third—That our report herein will be presented for confirmation to the Supreme Court of the State of New York, Second Department, at a Special Term thereof for the hearing of motions, to be held in the County Court House in the Borough of Brooklyn in the City of New York, on the 30th day of July, 1906, at the opening of the Court on that day.

Dated Borough of Brooklyn, The City of New York, June 15, 1906.

ISAAC F. RUSSELL,
WILLIAM F. HAGARTY,
WILLIAM J. BOGENSHUTZ,
Commissioners.

JAMES F. QUIGLEY,
Clerk.

j15,jy2

DEPARTMENT OF DOCKS AND FERRIES.

OFFICE OF THE DEPARTMENT OF DOCKS AND FERRIES, PIER "A," FOOT OF BATTERY PLACE, NORTH RIVER, BOROUGH OF MANHATTAN, THE CITY OF NEW YORK.

SEALED BIDS OR ESTIMATES WILL BE received by the Commissioner of Docks at the above office until 12 o'clock m. on

WEDNESDAY, JULY 11, 1906,
Borough of Manhattan.

CONTRACT NO. 1005.
FOR FURNISHING ALL THE LABOR AND MATERIALS REQUIRED FOR FURNISHING AND DELIVERING ABOUT 64,050 POUNDS OF MANILA ROPE.

The time for the completion of the work and the full performance of the contract is on or before the expiration of 180 calendar days.

The amount of security required is Two Thousand Eight Hundred Dollars.

CONTRACT NO. 1013.
FOR FURNISHING ALL THE LABOR AND MATERIALS REQUIRED FOR FURNISHING AND DELIVERING ABOUT 30,000 POUNDS OF MACHINED COTTON WASTE.

The time for the completion of the work and the full performance of the contract is on or before the expiration of 365 calendar days.

The amount of security required is Eight Hundred and Forty Dollars.

The bids will be compared and the contract awarded at a lump or aggregate sum for each contract.

Delivery will be required to be made at the time and in the manner and in such quantities as may be directed.

Blank forms and further information may be obtained and the plans and drawings may be seen at the office of the said Department.

J. A. BENDEL,
Commissioner of Docks.

Dated JUNE 28, 1906.

j29,jy11

See General Instructions to Bidders on the last page, last column, of the "City Record."

OFFICE OF THE DEPARTMENT OF DOCKS AND FERRIES, PIER "A," FOOT OF BATTERY PLACE, NORTH RIVER, BOROUGH OF MANHATTAN, THE CITY OF NEW YORK.

SEALED BIDS OR ESTIMATES WILL BE received by the Commissioner of Docks at the above office until 12 o'clock m. on

MONDAY, JULY 2, 1906,
Borough of Manhattan.

CONTRACT NO. 1008.
FOR FURNISHING ALL THE LABOR AND MATERIALS REQUIRED FOR REPAIRS TO THE TUGBOAT "MANHATTAN."

The time for the completion of the work and the full performance of the contract is on or before the expiration of thirty (30) calendar days.

The amount of security required is Six Thousand Dollars.

The bidder will state the price of each item or article contained in the specifications or schedules herein contained or hereto annexed, per pound, ton, dozen, gallon, yard or other unit of measure, by which the bids will be tested. The extensions must be made and footed up, as the bids will be read from the total for each class and award made to the lowest bidder at a lump or aggregate sum.

Work will be required to be done at the time and in the manner and in such quantities as may be directed.

Blank forms and further information may be obtained and the plans and drawings may be seen at the office of the said Department.

J. A. BENDEL,
Commissioner of Docks.

Dated JUNE 20, 1906.

j21,jy2

See General Instructions to Bidders on the last page, last column, of the "City Record."

DEPARTMENT OF DOCKS AND FERRIES, PIER "A," NORTH RIVER, NEW YORK, March 31, 1904.

THE COMMISSIONER HAS FIXED THE amounts of bonds required on contracts awarded by this Department, as follows:

On all contracts for supplies, 40 per cent. of the estimated cost;

On all contracts, other than contracts for supplies, where the estimated cost is not over \$200,000, 40 per cent. of the estimated cost;

On all contracts, other than contracts for supplies, where the estimated cost is over \$200,000, but not over \$1,000,000, 25 per cent. of the estimated cost;

On all contracts, other than contracts for supplies, where the estimated cost is over \$1,000,000, 30 per cent. of the estimated cost.

JOSEPH W. SAVAGE,
Secretary.

PROPOSALS FOR BIDS AND ESTIMATES FOR THE CITY OF NEW YORK.

NOTICE TO CONTRACTORS.

GENERAL INSTRUCTIONS TO BIDDERS.

The person or persons making a bid or estimate for any services, work, materials or supplies for The City of New York, or for any of its departments, bureaus or offices, shall furnish the same in a sealed envelope, indorsed with the title of the supplies, materials, work or services for which the bid or estimate is made, with his or their name or names and the date of presentation to the President or Board or to the head of the Department at his or its office, on or before the date and hour named in the advertisement for the same, at which time and place the estimates received will be publicly opened by the President or Board or head of said Department and read, and the award of the contract made according to law as soon thereafter as practicable.

Each bid or estimate shall contain the name and place of residence of the person making the same, and names of all persons interested with him therein, and, if no other person be so interested, it shall distinctly state that fact; also, that it is made without any connection with any other person making an estimate for the same purpose, and is in all respects fair and without collusion or fraud, and that no member of the Board of Aldermen, head of a department, chief of a bureau, deputy thereof, or clerk therein, or other officer of The City of New York is, shall be or become interested, directly or indirectly, as contracting party, partner, stockholder, surety or otherwise in or in the performance of the contract, or in the supplies, work or business to which it relates, or in any portion of the profits thereof. The bid or estimate must be verified by the oath, in writing, of the party or parties making the estimate that the several matters stated herein are in all respects true.

Each bid or estimate shall be accompanied by the consent, in writing, of two householders or freeholders in The City of New York, or of a guaranty or surety company duly authorized by law to act as surety, and shall contain the matters set forth in the blank forms mentioned below.

No bid or estimate will be considered unless, as a condition precedent to the reception or consideration of any proposal, it be accompanied by a certified check upon one of the State or National banks of The City of New York, drawn to the order of the Comptroller, or money to the amount of five per centum of the amount of the bond required, as provided in section 420 of the Greater New York Charter.

The certified check or money should not be included in the envelope containing the bid or estimate, but should be either included in a separate envelope addressed to the head of the Department, President or Board, or submitted personally upon the presentation of the bid or estimate.

For particulars as to the quantity and quality of the supplies, or the nature and extent of the work, reference must be made to the specifications, schedules, plans, etc., on file in the said office of the President, Board or Department.

No bid shall be accepted from or contract awarded to any person who is in arrears to The City of New York upon debt or contract, or who is a defaulter, as surety or otherwise, upon any obligation to the City.

The contract must be bid for separately. The right is reserved in each case to reject all bids or estimates if it is deemed to be for the interest of the City so to do.

Bidders will write out the amount of their bids or estimates in addition to inserting the same in figures.

Bidders are requested to make their bids or estimates upon the blank forms prepared and furnished by the City, a copy of which, with the proper envelope in which to inclose the bid, together with a copy of the contract, including the specifications, in the form approved by the Corporation Counsel, can be obtained upon application therefor at the office of the Department for which the work is to be done. Plans and drawings of construction work may also be seen there.