

# THE CITY RECORD.

VOL. XLIII. NUMBER 12803.

NEW YORK, TUESDAY, JUNE 22, 1915.

PRICE, 3 CENTS.

## THE CITY RECORD.

OFFICIAL JOURNAL OF THE CITY OF NEW YORK.

Published Under Authority of Section 1526, Greater New York Charter, by the  
BOARD OF CITY RECORD.

JOHN PURROY MITCHEL, MAYOR.

FRANK L. POLK, CORPORATION COUNSEL.

WILLIAM A. PRENDERGAST, COMPTROLLER.

DAVID FERGUSON, SUPERVISOR.

Supervisor's Office, Municipal Building, 8th floor.  
Published daily, at 9 a. m., except legal holidays, at Nos. 96 and 98 Reade street (north side), between West Broadway and Church street, New York City.

Subscription, \$9.30 per year, exclusive of supplements. Daily issue, 3 cents a copy.  
SUPPLEMENTS: Civil List (containing names, salaries, etc., of the City employees), Two Dollars; Official Canvass of Votes, 10 cents; Registry Lists, 5 cents each assembly district; Law Department Supplement, 10 cents; Annual Assessed Valuation of Real Estate, 25 cents each section; postage prepaid.

ADVERTISING: Copy for publication in the City Record must be received at least TWO (2) days before the date fixed for the first insertion; when proof is required for correction before publication, copy must be received THREE (3) days before the date fixed for the first insertion.

COPY for publication in the corporation newspapers of Brooklyn must be received at least THREE (3) days before the date fixed for the first insertion.

Entered as Second-class Matter, Post Office at New York City.

## TABLE OF CONTENTS.

Aldermen, Board of—	
Hearings by the Committee on Buildings	5003
Public Hearing by the Committee on General Welfare	5003
Assessors, Board of—	
Notice to Present Claims for Damages	5012
Completion of Assessments	5012
Bellevue and Allied Hospitals—	
Proposals	5024
Report for the Quarter Ended March 31, 1915	5009
Bellevue and Allied Hospitals; Correction, Fire, Health; Parks, Manhattan and Richmond; Parks, Bronx; Parks, Brooklyn; Police, Public Charities, Water Supply, Gas and Electricity, Departments of—	5017
Proposals	5017
Bellevue and Allied Hospitals; Police, Public Charities, Tenement House, Departments of—	5017
Proposals	5017
Bellevue and Allied Hospitals; Public Charities, Correction, Health, Departments of—	5024
Proposals	5024
Board Meetings	5016
Brooklyn, Borough of—	
Proposals	5017
Report of Bureau of Buildings for Week Ended June 5, 1915	5010
Report for Week Ended June 12, 1915	5010
Brooklyn, Borough of—	
Proposals	5012
Changes in Departments, etc.	5010
City Magistrates' Courts, First Division—	
Public Notice of the Designation of Boundary Lines for the Seventh and Tenth District Magistrates' Courts	5016
City Record, Board of—	
Auction Sale	5015
Correction, Department of—	
Proposals	5012
Docks and Ferries, Department of—	
Proposals	5018
Education, Department of—	
Proposals	5016
Elections, Board of—	
Proposals	5012
Estimate and Apportionment, Board of—	
Notice of Public Hearings, Franchise Matters	5018
Notices of Public Hearings, Public Improvement Matters	5018
Finance, Department of—	
Confirmation of Assessments	5014
Corporation Sales of Buildings	5013
Finance, Department of—	
Interest on City Bonds and Stock	5014
Notice of Sale of Corporate Stock	5015
Notice of Sales of Tax Liens	5013
Sureties on Contracts	5014
Vouchers Received June 21, 1915	5005
Warrants Made Ready for Payment June 21, 1915	5003
Fire Department—	
Proposals	5017
Health, Fire, Public Charities, Street Cleaning, Water Supply, Gas and Electricity, Departments of—	
Proposals	5015
Instructions to Bidders for Work to Be Done or Supplies to Be Furnished	5026
Manhattan, Borough of—	
Proposals	5012
Municipal Civil Service Commission—	
Minutes of Meeting Held May 5, 1915	5007
Notices of Examinations	5018
Proposed Amendments to Classifications	5018
Notice to Bidders at Sales of Old Buildings, etc.	5026
Official Directory	5010
Parks, Department of—	
Auction Sale	5016
Proposals	5016
Police Department—	
Owners Wanted for Unclaimed Property	5018
Public Charities, Department of—	
Proposals	5018
Public Recreation Commission—	
Proposals	5012
Public Service Commission, First District—	
Calendar for the Week Commencing June 21, 1915	5003
Invitation to Contractors	5016
Queens, Borough of—	
Proposals	5024
Richmond, Borough of—	
Proposals	5016
Street Cleaning, Department of—	
Proposals	5017
Supreme Court, First Department—	
Filing Preliminary Abstracts	5024
Hearings on Qualifications	5024
Supreme Court, Second Department—	
Application to Amend Proceedings	5026
Filing Bill of Costs	5026
Filing Final Reports	5026
Filing Preliminary Abstracts	5026
Hearings on Qualifications	5025
Notice of Appointment	5025
Water Supply, Board of—	
Proposals	5017

## BOARD OF ALDERMEN.

### Hearings by the Committee on General Welfare.

PUBLIC NOTICE IS HEREBY GIVEN that the Committee on General Welfare of the Board of Aldermen will hold an adjourned public hearing in the Aldermanic Chamber, City Hall, Borough of Manhattan, on FRIDAY, JUNE 25, 1915, at 2 o'clock p. m., on proposed ordinance known as the Electrical Code. (See minutes of June 15, 1915.)

All persons interested are invited to attend.

j21-25 P. J. SCULLY, City Clerk and Clerk of the Board of Aldermen.

PUBLIC NOTICE IS HEREBY GIVEN that the Committee on General Welfare of the Board of Aldermen will hold a public hearing in the Aldermanic Committee Room, City Hall, Borough of Manhattan, on FRIDAY, JUNE 25TH, 1915, at 2 o'clock p. m., on the following matters:

No. 1678. An ordinance to amend section 4 of article 1 of chapter 3 of the Code of Ordinances of The City of New York, relative to revocation of licenses for public exhibitions or performances.

No. 1710. An ordinance to amend article 2 of chapter 14 of the Code of Ordinances, relating to "billiard and pool tables."

All persons interested are invited to attend.

j15-25 P. J. SCULLY, City Clerk and Clerk of the Board of Aldermen.

### Hearings by the Committee on Buildings.

PUBLIC NOTICE IS HEREBY GIVEN that the Committee on Buildings of the Board of Aldermen will hold a public hearing in the Aldermanic Chamber, City Hall, Borough of Manhattan, on FRIDAY, JUNE 25, 1915, at 2.30 o'clock p. m., on a proposed ordinance relative to Reinforced Concrete Construction. (See minutes of June 15, 1915.)

All persons interested are invited to attend.

j16-25 P. J. SCULLY, City Clerk and Clerk of the Board of Aldermen.

PUBLIC NOTICE IS HEREBY GIVEN that the Committee on Buildings of the Board of Aldermen will hold a public hearing in the Aldermanic Chamber, City Hall, Borough of Manhattan, on FRIDAY, JUNE 25, 1915, at 2 o'clock p. m., on the following matter:

No. 1834. An ordinance relating to fireproof construction in the City of New York. (See minutes of June 8, 1915.)

All persons interested are invited to attend.

j9-25 P. J. SCULLY, City Clerk and Clerk of the Board of Aldermen.

## PUBLIC SERVICE COMMISSION—FIRST DISTRICT.

No. 154 NASSAU STREET, NEW YORK CITY.

Calendar for the Week Commencing June 21, 1915.

Tuesday, June 22, 1915—3 p. m.—Room 305—Regular meeting of the Commission. 3 p. m.—Room 310—Case No. 1384—Long Island Railroad Company—"Further hearing as to alteration of grade crossing at Collins Avenue and nine other

crossings, Montauk Division, Borough of Queens"—Commissioner Williams. 3 p. m.—Room 305—R. T. 6919—Rapid transit railroads—"Hearing on application of Fulton Street Board of Trade as to adoption of subway route along Reid Avenue, Brooklyn"—Whole Commission. 3 p. m.—Room 305—Case No. 1273—Kings County Lighting Company—J. G. Mayhew et al., complainants—"Further hearing as to rate for gas in the Thirtieth Ward, Brooklyn"—Whole Commission.

Wednesday, June 23, 1915—11 a. m.—Room 305—R. T. 6594—Seventh Avenue-Lexington Avenue rapid transit railroad—"Location of station entrances and exits on William Street, Manhattan Borough (Section 2, Route No. 48)"—Whole Commission. 11.30 a. m.—Room 310—Case No. 1975—Edison Electric Illuminating Company of Brooklyn—W. H. Bittman, complainant—"Alleged refusal to furnish service"—Commissioner Hayward. 2.30 p. m.—Room 305—Case No. 1857—New York Edison Company—Acker, Merrill & Condit Company, complainant—"Refusal to furnish service"—Commissioner Williams. 2.30 p. m.—Masonic Temple, Mott Avenue, Far Rockaway—Case No. 1936—Long Island Railroad Company—"Alterations in grade crossings on Atlantic Avenue and nine other streets on Far Rockaway Branch"—Whole Commission.

Thursday, June 24, 1915—10 a. m.—Room 310—Case No. 1540—Edison Electric Illuminating Company of Brooklyn—A. Moritz et al., complainants—"Rate for electricity in Brooklyn"—Commissioner Hayward. 11 a. m.—Room 305—Case No. 1429—Gas corporations—"Removal and discontinuance of use of untested gas meters"—Commissioner Williams.

Friday, June 25, 1915—11 a. m.—Room 305—Case No. 1974—Bronx Gas and Electric Company—Silver Beach Camp Corporation, complainant—"Alleged refusal to furnish service"—Commissioner Williams.

Meeting of the Committee of the Whole held Tuesday, Wednesday, Thursday and Friday at 10.30 a. m. in the Committee Room.

Regular meeting of the Commission held every Tuesday and Friday at 12.15 p. m. in Room 310.

## DEPARTMENT OF FINANCE.

### WARRANTS MADE READY FOR PAYMENT IN DEPARTMENT OF FINANCE MONDAY, JUNE 21, 1915.

Below is a statement of warrants made ready for payment on the above date, showing therein the Department of Finance voucher number, the dates of the invoices or the registered number of the contract, the date the voucher was filed in the Department of Finance, the name of the payee and the amount of the warrant.

Where two or more bills are embraced in the warrant, the dates of the earliest and latest are given, excepting that, when such payments are made under a contract, the registered number of the contract is shown in the place of the second invoice date.

Where the word "final" is shown after the name of the payee, payment will not be made until thirty days after the completion and acceptance of the work, but all of the other warrants mentioned will be forwarded through the mail unless some reason exists why payment is to be made in person, in which event written notice will be promptly given to the claimant.

In making a written or verbal inquiry at this office for any of the above mentioned warrants, it is requested that reference be made by the Department of Finance voucher number.

WILLIAM A. PRENDERGAST, Comptroller.

Finance Voucher No.	Invoice Dates or Contract Number.	Received in Department of Finance.	Name of Payee.	Amount.
<b>Board of Aldermen.</b>				
78513	5-27-15	6-12-15	Remington Typewriter Co., Inc.	\$15 00
75848	5-18-15	6- 8-15	Joseph Kelly	2,555 00
75847	5-13-15	6- 8-15	Chesbro-Whitman Co.	2,762 60
78511	5-29-15	6-12-15	Provost, Humbert & Williams	18 62
78512	4-30-15	6-12-15	The Briarcliff Lodge Assn.	7 50
78497	5- 7-15	5-24-15	F. F. Fuhrmann	2 80
78496	5-31-15	6-12-15	Foster-Scott Ice Co.	8 68
78500	5-31-15	6-12-15	John Manning	1 89
<b>Board of Assessors.</b>				
78502	5-11-15	6-12-15	Metropolitan Hardware Co.	\$1 95
78503	5-18-15	6-12-15	Austrian Pencil Co. of Hoboken, N. J.	1 25
78501	5-14-15	6-12-15	The New York Times Index	8 00
78498	5-17-15	6-12-15	The Secretary of State	3 40
<b>Armory Board.</b>				
78005	5-27-15	6-11-15	Cavanagh Bros. & Co.	\$1 50
78904	5-24-15	6-11-15	John A. Casey Co.	3 00
77996	1-14-15	6-11-15	Diebold Safe & Lock Co.	45 00
78008	6- 4-15	6-11-15	Cavanagh Bros. & Co.	57 00
<b>Department of Bridges.</b>				
76126	5-22-15	42183	Broadway Central Bank of New York, Assignee of J. W. Gasteiger & Son	\$400 00
80079		27966	Henry E. Fox	5,853 12
79643		41792	New York Telephone Co.	79 67
78177	5-29-15		Motley, Green & Co., Inc.	13 50
78758			F. J. H. Kracke, Commr. of Bridges	100 00
78176	5-20-15		Thos. W. Kiley & Co.	15 65
<b>Bellevue and Allied Hospitals.</b>				
75453	4-10-15	6- 7-15	Dimock & Fink Co.	\$21 00
<b>Municipal Courts.</b>				
77960	5-29-15	6-11-15	Great Bear Spring Co.	\$0 90
77979	4-23-15	6-11-15	James O'Neill	25 00
<b>City Magistrates' Courts, Second Division.</b>				
79729		6-15-15	William F. Delaney, Chief Clerk	\$77 50
<b>Court of Special Sessions.</b>				
79648			Frank W. Smith, Chief Clerk	\$366 16
77896		6-11-15	The Banks Law Publishing Co.	18 48
77909		6-11-15	George L. Betts	90
<b>City Court of The City of New York.</b>				
78550	5-31-15	6-12-15	Kanouse Mountain Water Co., Inc.	\$12 30
78549	5-31-15	6-12-15	Knickerbocker Ice Co.	17 06
78548			Knickerbocker Towel Supply Co.	9 10
<b>Surrogate's Court, Queens County.</b>				
78553	4-23-15	6-12-15	Elliott-Fisher Co.	\$3 52
<b>Supreme Court Library, Brooklyn.</b>				
76157	6- 7-15	6- 8-15	I. & S. Glick	\$189 45
<b>County Clerk, Kings County.</b>				
76265	6- 1-15	6- 9-15	Clynta Water Co.	\$0 90
76266	5-29-15	6- 9-15	Great Bear Spring Co.	15 90
<b>Board of City Record.</b>				
78492	4-30-15, 5-25-15	6-12-15	Collins' S. I. & N. Y. Express	\$66 00
78490		6-12-15	William J. Collins	16 00
78488	6- 1-15	6-12-15	The Extensive Mfg. Co.	12 50
78487	5-21-15	6-12-15	Tower Mfg. & Novelty Co.	4 50
78493	6- 1-15	6-12-15	The Peerless Towel Supply Co.	90
78491	6- 3-15	6-12-15	Great Bear Spring Co.	2 40
78494	5-29-15	6-12-15	Wilson Stamp Co.	1 40
78495			The J. W. Pratt Co.	6 00
78489	6- 1-15	6-12-15	United Electric Service Co.	3 65
<b>Department of Correction.</b>				
73788	2-19-15, 3-31-15	6- 3-15	Bruce & Cook	\$284 20

Invoice				Received				Invoice				Received				
Finance	Dates or			in Depart-				Finance	Dates or			in Depart-				
Voucher	Contract			ment of	Name of Payee.	Amount.		Voucher	Contract			ment of	Name of Payee.	Amount.		
No.	Number.			Finance.				No.	Number.			Finance.				
District Attorney, New York County.																
77826	6-1-15			6-11-15	The Lawyers' Co-operative Publishing Co.	\$6 50		79244					George L. Titus	\$13 65		
District Attorney, Kings County.																
78046				6-11-15	William J. Sullivan	\$2 50		75784				6-8-15	Barrett Adding Machine Company	145 00		
78072					Hall's Photographic Studio	54 50		75785	5-29-15			6-8-15	Barrett Adding Machine Company	245 00		
District Attorney, Queens County.																
79206				6-15-15	Denis O'Leary	\$5 00		80684				6-8-15	The Ten Eyck Co.	252 09		
79220				6-15-15	Isaac Mindheim	34 00		80682					Albert Delroskey	2 25		
79221				6-15-15	Herman D. Grabau	6 15		80681					Adelaide Brown	8 00		
79219					Edward J. Young	6 73		80680					Mary Klein, widow of William Klein, deceased	5 00		
79218					Laurence P. Doyle	3 55		71427				6-19-15	Katie Ryan	5 81		
79210				6-15-15	Alphonse L. McCormack	20 59		81426				6-19-15	Joseph Nazzaro	22 50		
79211				6-15-15	William Borges	43 55		80676					William J. O'Reilly	30 00		
79212				6-15-15	James H. Nix	7 46		81309				6-19-15	Long Island Railroad Co.	25,000 00		
79213				6-15-15	Edward Coch	16 90		81308					Annie Rubin or Kleiner & Kleiner, attorneys	225 66		
79214				6-15-15	August J. Treibel	12 70		78680					Mary J. Egan or Alfred J. Talley, attorney	500 00		
79217					George L. Green	8 46		78680				6-14-15	Dora Aurig	323 70		
79216					Alonzo Carmen	5 08		78676					Dora Aurig	76 30		
79215					James Robinson	8 40		78676				6-14-15	Philip Kneer	579 03		
Department of Docks and Ferries.																
73803	1-23-15			6-3-15	Globe Ticket Co.	\$389 20		78675				6-14-15	Philip Kneer	70 97		
73805	5-11-15			6-3-15	Fiske Bros. Refining Co.	123 75		78675				6-14-15	George H. Wagner	70 97		
73810	5-12-15			6-3-15	The Babcock & Wilcox Co.	150 00		78679				6-14-15	George H. Wagner	329 03		
73809	5-10-15			6-3-15	N. Z. Graves & Co.	594 00		78679					Percy A. Clark	70 71		
Board of Estimate and Apportionment.																
76001	4-12-15			6-8-15	The Legislative Index Pub. Co.	\$100 00		78678				6-14-15	Percy A. Clark	429 29		
75986	5-1-15			6-8-15	The S. Finck Co., Inc.	174 00		78678					George Goerl and Rachel Goerl	429 03		
Department of Education.																
75861	6-3-15	40830		6-8-15	Blake & Williams	\$3,834 00		78677				6-14-15	George Goerl and Rachel Goerl	70 97		
75862	6-3-15	40068		6-8-15	Johnson Service Co.	810 00		78677					Sarah Ada Hellman	579 29		
75863	6-3-15	39218		6-8-15	Johnson Service Co.	450 00		78677				6-14-15	Sarah Ada Hellman	70 71		
75865	6-1-15	40292		6-8-15	The Consolidated Contracting Co., Inc.	883 08		78668					William C. Schombs, Henry L. Weisler, Anna K. Weisler, Margaret J. Weisler, Caroline Raeihle, William Schombs, Henry Schombs, Louisa Dunczinger, Kate Zeigler, August Schombs and to Christiana R. Schombs, as general guardian of August R. Schombs and Florence Schombs	1,135 39		
79955				6-16-15	Louis T. Schiff	1 60						6-14-15	William C. Schombs, Henry L. Weisler, Anna K. Weisler, Margaret J. Weisler, Caroline Raeihle, William Schombs, Henry Schombs, Louisa Dunczinger, Kate Zeigler, August Schombs and to Christiana R. Schombs, as general guardian of August R. Schombs and Florence Schombs	886 89		
79954					Anna G. Siegel	7 00							William F. Johnston	663 04		
79953				6-16-15	Myrtle Vine	3 00						6-14-15	Frederick Balz	432 93		
79952				6-16-15	Moses P. Wallace	6 00						6-14-15	Frederick Balz	814 99		
79951				6-16-15	Marion S. Webb	7 00						6-14-15	George C. Orr	61 95		
79950				6-16-15	Adeline Mills	4 65						6-14-15	George C. Orr	92 93		
79949				6-16-15	Florence L. Jennison	10 00						6-14-15	William H. Remsen	97 75		
79948				6-16-15	Florence I. Kerr	7 00						6-12-15	The Morey-La Rue Laundry Co.	2 00		
79947				6-16-15	Laura O. Huggins	5 00						6-12-15	F. M. Schildwachter	3 00		
79946				6-16-15	Jenny Clare Heath	1 40						6-12-15	Elliott-Fisher Co.	7 05		
79945				6-16-15	Mary Hecker	5 85						6-12-15	American Writing Machine Co.	8 65		
79944				6-16-15	Alice B. Haines	1 95						6-15-15	Valentine C. Cleary and Grace E. Cleary	23 87		
79943				6-16-15	Dorothy Brown	2 55							The Bedford Paint Shop	4 45		
79942				6-16-15	Kate Dickerman	7 00						6-12-15	The Bedford Paint Shop	5 00		
79941				6-16-15	Nils Berquist	2 45						6-12-15	Kanouse Mountain Water Co.	3 00		
79938	5-1-15			6-16-15	Elsie Gardner	60 00						6-12-15	Knickerbocker Ice Co.	2 08		
77485	3-17-15	3-31-15		6-10-15	The Oliver Typewriter Co.	80 00						6-12-15	Downing Letter Co.	3 50		
79006	2-19-15			6-15-15	O. J. Maigne Co.	5 50						6-12-15	Downing Letter Co.	2 25		
79959	4-21-15			6-16-15	Globe Ticket Co.	30 00						6-12-15	Downing Letter Co.	5 00		
75859		36423		6-8-15	Eugene Frank	950 00						6-12-15	The Diamond Towel Supply Co.	3 75		
75857		40532		6-8-15	The Kenney Specialty Co.	788 70						6-12-15	Kanouse Mountain Water Co.	3 00		
78463	3-31-15	41215		6-12-15	The Texas Co.	10 00						6-12-15	Knickerbocker Ice Co.	2 08		
78447	3-16-15	41214		6-12-15	Abraham & Straus	4 50						6-12-15	Nickel Towel Supply	4 45		
78411	4-2-15	41539		6-12-15	W. P. Youngs & Bros.	57 77						6-8-15	Elliott-Fisher Co.	150 00		
78450	3-24-15	41648		6-12-15	Allyn & Bacon	15 04							The Mount Sinai Hospital of The City of New York	4,924 91		
78409	3-8-15	41645		6-12-15	D. Appleton & Co.	57 89							The Mount Sinai Hospital of The City of New York	72 20		
78471	4-19-15	41629		6-12-15	American Book Co.	31 44							Fire Department.			
78451	3-31-15	41349		6-12-15	L. E. Knott Apparatus Co.	90							6-9-15	Powers & Vanderpool	\$44 96	
78446	4-6-15	41678		6-12-15	Scientific Equipment Co.	6 30							6-11-15	Stromberg Motor Devices Co.	50	
78442	3-29-15	41351		6-12-15	Scientific Equipment Co.	8 73							6-11-15	International Motor Co.	40 00	
78435		41351		6-12-15	Scientific Equipment Co.	2 70							6-11-15	H. Schulz	64 50	
78469	4-20-15	41672		6-12-15	Charles Scribner's Son	46 90							6-14-15	R. H. Laimbeer, Jr., Deputy Commr.	25 00	
78429	3-26-15	41345		6-12-15	The Manhattan Supply Co.	75							6-11-15	Bosch Magneto Co.	34	
78449	3-23-15	41345		6-12-15	The Manhattan Supply Co.	95							6-11-15	Craig Foundry Co.	39 00	
78468	3-10-15	41345		6-12-15	The Manhattan Supply Co.	12 78							6-11-15	Peerless Rubber Mfg. Co.	4 38	
76523	4-7-15	41193		6-9-15	The Brooklyn Daily Eagle	10 88							6-11-15	Oscar Schlegel Mfg. Co.	10 00	
76828	3-30-15	41193		6-10-15	The Brooklyn Daily Eagle	21 76							6-11-15	Meder-Staudt Co., Inc.	16 00	
78456	3-1-15	41676		6-12-15	Woldenberg & Schaar	8 60							6-11-15	Burroughs Adding Machine Co.	2 55	
78477	3-16-15	41647		6-12-15	Frank D. Beattys & Co.	8 32							6-11-15	Thomas Lenane	3 32	
78443	3-29-15	41178		6-12-15	Hohmann & Maurer Mfg. Co.	4 14							Department of Health.			
78452	2-24-15	41680		6-12-15	L. E. Knott Apparatus Co.	2 72							6-15-15	Bacon Coal Co.	\$34 25	
78476	2-26-15	41675		6-12-15	The Kny-Scheerer Co.	7 44							6-15-15	J. J. Crane, Acting Supt.	500 00	
77414	4-28-15	41742		6-10-15	Underwood Typewriter Co.	2 00							6-11-15	Frank A. Hall & Sons.	57 60	
77398	3-19-15	39346		6-10-15	Henry											

Finance Voucher No.	Invoice Dates or Contract Number.	Received in Department of Finance.	Name of Payee.	Amount.	Finance Voucher No.	Invoice Dates or Contract Number.	Received in Department of Finance.	Name of Payee.	Amount.
76018	4-3-15	6-8-15	D. A. Breen.....	195 00	61249			<b>Public Service Commission.</b>	
80063	5-29-15	6-16-15	Title Guarantee & Trust Co.....	1 50	78837			John Standfast .....	\$75 40
74745			Geo. M. Demm.....	99 85				6-14-15 E. T. Fitzgerald, Railway Engineer...	1,540 03
			<b>The Mayoralty.</b>					<b>Department of Public Charities.</b>	
81162	6-18-15	6-18-15	E. M. Morgan, Postmaster.....	100 00	77000	3-10-15	5-27-15	6-10-15 Hull, Grippen & Co. ....	\$54 47
79303		6-15-15	Katharine Haenlein .....	30 06	77053	2-9-15		6-10-15 The Harral Soap Co. ....	82 32
			<b>Bronx Parkway Commission.</b>		77196	2-20-15		6-10-15 The J. L. Mott Iron Works.....	80 80
76079			The New York Herald.....	126 40	77193	4-28-15		6-10-15 Meurer Bros. Co. ....	23 00
76091	5-11-15	6-8-15	Wm. Stanwood Phillips.....	112 50	77192	3-3-15		6-10-15 John Lucas .....	54 07
76100		6-8-15	Geo. R. Hilty, Assistant Secretary....	113 99	77063	4-13-15		6-10-15 M. Meyers, Inc. ....	84 40
			<b>Department of Parks.</b>		79963			6-16-15 E. O'Donovan Rossa, Dist. Supt.....	180 00
79293			Howard Mansfield, Treasurer, Metro-		79962			William J. Doherty, 2d Dep. Commr..	364 00
			politan Museum of Art .....	10,606 30	77224	6-10-15		Otto Metz .....	69 00
79291			Joseph E. Savage, Chief Clerk and Au-		79964			6-16-15 Angus P. Thorne, Supt. ....	45 30
			ditor .....	91 88	78153	5-29-15	41625	6-11-15 John P. Kane Co. ....	23 50
79294	5-26-15	6-15-15	Percy R. Pyne, Treasurer, New York		78147	4-8-15	41049	6-11-15 John Moonan .....	14 21
			Aquarium .....	1,332 06	77866	5-13-15		6-11-15 Charles F. Matilage & Sons .....	31 44
79295	6-4-15	6-15-15	Charles Lanier, Treasurer, the Ameri-		77846	4-30-15	41921	6-11-15 Sulzberger & Sons Co. ....	10 71
			can Museum of Natural History.....	151 06	77855	2-3-15	41299	6-11-15 Burton & Davis Co. ....	80 90
70509		6-15-15	Thomas W. Whittle, Commissioner...	100 00				<b>Register, Kings County.</b>	
70292		6-15-15	Joseph E. Savage, Chief Clerk and Au-		78112	5-29-15		6-11-15 L. C. Smith & Bros. Typewriter Co....	\$25 00
			ditor .....	132 03				<b>Sheriff, New York County.</b>	
77577	5-15-15	6-10-15	Charles Schaefer, Jr. ....	15 40	78520	5-31-15		6-12-15 Knickerbocker Ice Co. ....	\$2 18
75828			The Vulcanite Portland Cement Co....	145 00	78522	5-31-15		6-12-15 Knickerbocker Ice Co. ....	2 08
75823	2-19-15	6-8-15	American Saw Mill Machinery Co....	203 69	78531	5-31-15		6-12-15 J. B. Greenhut Co. ....	6 78
75817	6-1-15	6-8-15	Garfield Williamson .....	129 91	78519	6-1-15		6-12-15 Kaspar & Nelke .....	60 00
75809	4-30-15	6-8-15	Samuel E. Hunter .....	118 13	78518	6-1-15		6-12-15 Wm. Cleary & Son.....	11 00
75829	4-30-15	5-6-15	Kalt Lumber Co. ....	426 50	78515	5-31-15		6-12-15 Fred Lühring .....	17 36
75819	5-26-15	6-8-15	E. D. & J. D. Stein.....	950 00	78526	3-13-15		6-12-15 Henry Kastens .....	1 50
75814	4-20-15	6-8-15	Isaac Hicks & Son.....	117 00	78514	5-31-15		6-12-15 Franco American Baking Co.....	18 54
			<b>Police Department.</b>		78529			6-12-15 U. Bass & Co. ....	1 95
77268		6-10-15	Arnold Levien Iron Works.....	15 60	78532	5-18-15		6-12-15 John T. Stanley .....	1 50
			<b>President of the Borough of Manhattan.</b>		78530	5-31-15		6-12-15 C. H. Zimmerman .....	9 00
78223	5-14-15	6-12-15	Sutphen & Myer .....	13 98				<b>Sheriff, Kings County.</b>	
79462		6-15-15	Matthew F. Donohue and James M.		78918	5-27-15	6-7-15	6-15-15 Lewis M. Swasey .....	\$20 00
			Vincent .....	129 17				<b>Department of Street Cleaning.</b>	
78417			Union Towel Supply Company.....	7 60	76126		42183	6-8-15 J. W. Gasteiger & Son.....	\$121 58
76456	3-19-15	6-9-15	Watson Wagon Company.....	43 15	78258	5-14-15		6-12-15 Knauth Bros. ....	19 50
78418	5-29-15	6-12-15	Holtz & Freystedt Co. ....	18 00	78256	5-27-15		6-12-15 E. G. Soltmann .....	13 50
78415	5-27-15	6-12-15	The Chemical Engineer.....	2 00	77915		40550	6-11-15 Snow Contracting Co., Inc.....	22 32
78414		6-12-15	Marcus M. Marks, President, Borough		78280			6-12-15 The American Society for the Preven-	
			of Manhattan .....	500 00				tion of Cruelty to Animals .....	5 00
78233	5-21-15	6-12-15	Vacuum Oil Company.....	42 70	78282	5-26-15		6-12-15 Quick & McKenna .....	15 00
			<b>President of the Borough of The Bronx.</b>		78276	5-25-15		6-12-15 Arthur Delapierre .....	32 45
76076		39734	6-8-15 Amanna & Lyons, Assignees of Litch-		78275	5-27-15		6-12-15 The Fairbanks Co. ....	4 50
			field Construction Co. ....	1,285 20	78274	5-20-15		6-12-15 Chas. Beseler Co. ....	1 00
78082		40788	6-11-15 T. Cotter Contracting Co.....	67 91	78269	3-4-15	3-30-15	6-12-15 F. F. Fuhrmann .....	10 60
76075		37792	6-8-15 Thomas Cotter .....	419 64	78268			6-12-15 F. F. Fuhrmann .....	52 95
76077		40007	6-8-15 Anita Construction Co. ....	8,759 33	78271	1-27-15	2-3-15	6-12-15 Tower Mfg. & Novelty Co.....	9 52
76074	5-1-15	41395	6-8-15 Standard Oil Co. of New York.....	143 23	78270	5-21-15	5-22-15	6-12-15 Remington Typewriter Co. ....	1 11
			<b>President of the Borough of Brooklyn.</b>		78267	1-19-15	1-26-15	6-12-15 Addressograph Co. ....	7 62
76178			6-8-15 Abraham & Straus .....	121 69	78264	6-3-15		6-12-15 Albany Lubricating Co. ....	16 00
76188		41600	6-8-15 New York Telephone Company.....	185 69	78261	5-28-15		6-12-15 T. C. Moore & Co. ....	2 53
76193			6-8-15 Murphy Bros. ....	166 07	78262	5-31-15		6-12-15 Nonpareil Garage Co. ....	18 60
76190		31518	6-8-15 Uvalde Contracting Co. ....	4,234 95	78273	5-14-15		6-12-15 Stewart-Warner Speedometer Corpora-	
76176	5-14-15		6-8-15 Otis Elevator Company.....	160 00				tion .....	11 00
76164	5-22-15		6-8-15 New York Belting & Packing Co....	135 20	78277	5-24-15		6-2-15 Ford Motor Co. ....	1 91
76160	5-21-15		6-8-15 Abraham & Straus .....	148 75				<b>Department of Taxes and Assessments.</b>	
76158			6-8-15 James J. Byrne .....	100 00	76284			6-9-15 Kolesch & Co. ....	\$2 62
76189		40966	6-8-15 The Robinson Clay Products Co., As-					<b>Board of Water Supply.</b>	
			signee of F. A. Pellegrino Construction		77703	4-30-15		6-11-15 The Electro-Sun Blue Print Co.....	\$26 97
			Co. ....	1,823 17	77713	5-25-15		6-11-15 L. S. Winne & Co.....	19 07
			<b>President of the Borough of Queens.</b>		77697	5-15-15		6-11-15 Cornell Steamboat Co. ....	75 81
79888		6-15-15	Leon M. Schoonmaker, Acting Assist-		77711	5-4-15		6-11-15 William F. Wies .....	32 10
			ant Engineer in Charge .....	38 91	77698	5-14-15		6-11-15 Cornell & Underhill .....	29 65
79887		6-15-15	Fred B. George .....	5 30	75746		37382	6-8-15 Beaver Engineering & Contracting Co.	25,992 90
79886		6-15-15	William J. Murray .....	2 50	77710	4-24-15	5-12-15	6-11-15 Standard Oil Co. of New York.....	61 10
78033		31951	6-11-15 The Hastings Pavement Co.....	59 76	79647			6-15-15 New York Telephone Co. ....	2 53
78019			Precision Thermometer and Instrument		79646			6-15-15 Catskill Mountain Telephone Co....	6 40
			Co. ....	13 00	75771	5-15-15	5-27-15	6-8-15 F. W. Devoe & C. T. Reynolds Co...	102 41
79889			Thomas F. Ward, Acting Chief Clerk.		75745			The Royal Co. of New York, Assignee	
78018			Cavanagh Bros. & Co. ....	78 00				of Joseph Balaban Co. ....	1,573 20
78031	5-1-15	6-11-15	Charles J. Brown .....	21 40				<b>Department of Water Supply, Gas and Electricity.</b>	
			<b>President of the Borough of Richmond.</b>		79682	4-30-15	41608	6-15-15 The National Gas Governor Co.....	\$62 45
78092			R. K. Carter & Co. ....	\$51 45	78564	4-29-15		6-12-15 Bronx Hay & Grain Co.....	12 58
76125	5-18-15	41197	6-8-15 Edward Wiseley & Son.....	904 54	78566	5-30-15		6-12-15 C. Schwartz .....	7 40
76124	5-18-15	41202	6-8-15 Edward Wiseley & Son.....	457 00	76913			General Electric Co. ....	36 45
78084	6-1-15	40969	6-11-15 Thomas E. Haley .....	37 12	78565	6-9-15		6-12-15 The Pearl Towel Supply Co. ....	3 25
					75592	4-27-15		6-7-15 Greenlie-Halliday Co. ....	18 00

## VOUCHERS RECEIVED IN DEPARTMENT OF FINANCE, MONDAY, JUNE 21, 1915.

A statement is herewith submitted of all vouchers filed in the Department of Finance on this date, in which is shown the Department of Finance voucher number, the date of the invoices or the registered number of the contract, the name of the payee and the amount of the claim. Where two or more bills are embraced in one voucher the date of the earliest is given, excepting that when such vouchers are submitted under a contract the registered number of the contract is shown instead.

WILLIAM A. PRENDERGAST, Comptroller.

Finance Voucher No.	Invoice Date or Contract Number.	Name of Payee.	Amount.
		<b>Department of Bridges.</b>	
81859	42282	N. Z. Graves, New York Branch, Inc. ....	\$2,256 00
81860	42260	Midland Linseed Products Co. ....	1,541 66
81861		Archibald McLean .....	18 50
81862		Volney P. Wilson .....	2 35
81863		Adrian La Forge .....	4 25
81864		Jos. R. Geoghan .....	14 06
		<b>Bellevue and Allied Hospitals.</b>	
81988		Geo. A. White .....	29 90
81989	6-1-15	Jessie A. Stowers .....	15 15
81990	6-3-15	C. D. O'Neil .....	39 12
81991	6-4-15	Mark L. Fleming .....	3 30
81992	5-31-15	M. S. Gregory .....	6 70
81993	5-30-15	Miss Agnes E. Aikman....	13 45
81994	4-30-15	N. Y. Telephone Co.....	11 61
81995	12-24-14	The Linde Air Products Co.	1 00
81996	6-1-15	M. Eblen .....	4 90
81997	5-21-15	The Louisa Minturn Hos-	
		pital .....	51 43

Finance Voucher No.	Invoice Date or Contract Number.	Name of Payee.	Amount.
81998	5-8-15	The Queens County Water Co. ....	16 80
81999		Mary E. Wadley .....	122 30
82000	5-11-15	Robert M. McCully .....	2 00
		<b>Coroners, Borough of Brooklyn.</b>	
81682	5-31-15	Kanouse Mt. Water Co....	\$1 20
81683	6-11-15	Fallon Law Book Co.....	3 60
81684	5-31-15	New York Telephone Co....	21 78
		<b>City Magistrates' Courts.</b>	
81911		Adolphus Ragan .....	5 56
81912		The Western Union Tel. Co.	2 10
81913		Central Window Cleaning & House Renovation Co.....	6 50
81914	5-1-15	Albert Ludorff, Inc. ....	40 50
81915	6-3-15	Mallinckrodt Chemical Wks.	37 66
		<b>Surrogate's Court, Bronx County.</b>	
81823	5-31-15	N. Y. Telephone Co.....	\$13 61
		<b>District Attorney, New York County.</b>	
81899		Bernard A. Flood .....	\$16 78
81900		D. S. Curry .....	271 70
81901		W. J. O'Reilly .....	201 60
81902		Chas. H. Radzinsky .....	128 45
		<b>District Attorney, Bronx County.</b>	
81865	5-25-15	William J. Mellin .....	\$178 50
81866	5-29-15	Berkshire Products Co....	6 50
81867	6-1-15	Nickel Towel Supply .....	5 82
81868		Michael Harrison .....	5 46
81869	6-1-15	J. Schapiro .....	10 90
81870	5-31-15	Paul J. Schmitz .....	4 00
81871		Henry Martin .....	89 05
81872	5-24-15	Appeal Printing Co. ....	69 95
81873		Bronx Law Reporting Co....	123 40
81874	6-4-15	Underwood Typewriter Co.	50
81875		George Bernard .....	11 50

Finance Voucher No.	Invoice Date or Contract Number.	Name of Payee.	Amount.
81876		Bartley Clarke .....	2 50
81877		Robert Hamburger .....	5 50
81878		C. Howard .....	5 70
81879		Francis Martin .....	324 26
		<b>District Attorney, Kings County.</b>	
81882	5-27-15	William J. Sullivan .....	\$15 60
81883	6-8-15	Thomas F. Darcy .....	64 00
81884		John J. O'Brien .....	5 00
81885	6-12-15	David F. Richter .....	2 50
81886	6-16-15	Ralph E. Roberts .....	30 00
81887	6-16-15	The American Law Book Co. ....	14 00
81888	6-10-15	B. W. Vosburgh .....	27 45
81889	6-17-15	Wm. P. Allen .....	29 00
81890	6-10-15	J. Samuel Scranton.....	7 05
81891		John J. Sullivan .....	16 97
81892	6-11-15	Joseph R. Buckley .....	3 35
81893		Pioneer Warehouses .....	60 00
81894	6-14-15	Underwood Typewriter Co.	4 00
81895	6-15-15	Randolph Hulsart .....	10 75
81896	6-15-15	Grove Webster, Jr. ....	7 11
81897		Glen A. Stalker .....	26 81
81898	6-15-15	B. G. Hulsart .....	11 25
		<b>Department of Docks and Ferries.</b>	
81690	40655	John P. Kane Co.....	\$3,237 50
81691	41387	O'Brien Bros. ....	245 52
81692	40942	Frank Heitzner .....	619 85
81693	42514	Oil Marketing Co. ....	325 00
81694	42058	N. Y. Belting & Packing Co.	954 35
81695	6-4-15	O'Brien Bros., Inc.....	800 00
		<b>Department of Education.</b>	
81557	4-19-15	Gerry & Murray .....	\$0 75
81558	4-14-15	The J. W. Pratt Co.....	4 00
81559	4-13-15	Chas. Beseler Co. ....	55

Finance Voucher No.	Invoice Dates or Contract Number.	Received in Department of Finance.	Name of Payee.	Amount.	Finance Voucher No.	Invoice Dates or Contract Number.	Received in Department of Finance.	Name of Payee.	Amount.
76018	4-3-15	6-8-15	D. A. Breen.....	195 00	61249			<b>Public Service Commission.</b>	
80063	5-29-15	6-16-15	Title Guarantee & Trust Co.....	1 50				John Standfast .....	\$75 40
74745			Geo. M. Demm.....	99 85	78837			6-14-15 E. T. Fitzgerald, Railway Engineer...	1,540 03
			<b>The Mayoralty.</b>					<b>Department of Public Charities.</b>	
81162	6-18-15	6-18-15	E. M. Morgan, Postmaster.....	100 00	77000	3-10-15 5-27-15	6-10-15	Hull, Grippen & Co. ....	\$54 47
79303		6-15-15	Katharine Haenlein .....	30 06	77053	2-9-15	6-10-15	The Harral Soap Co. ....	82 32
			<b>Bronx Parkway Commission.</b>		77196	2-20-15	6-10-15	The J. L. Mott Iron Works.....	80 80
76079			The New York Herald.....	126 40	77193	4-28-15	6-10-15	Meurer Bros. Co. ....	23 00
76091	5-11-15	6-8-15	Wm. Stanwood Phillips.....	112 50	77192	3-3-15	6-10-15	John Lucas .....	54 07
76100		6-8-15	Geo. R. Hilty, Assistant Secretary....	113 99	77063	4-13-15	6-10-15	M. Meyers, Inc. ....	84 40
			<b>Department of Parks.</b>		79963		6-16-15	E. O'Donovan Rossa, Dist. Supt.....	180 00
79293			Howard Mansfield, Treasurer, Metro-		79962			William J. Doherty, 2d Dep. Commr..	364 00
			politan Museum of Art .....	10,606 30	77224	6-10-15	5-4-15	Otto Metz .....	69 00
79291			Joseph E. Savage, Chief Clerk and Au-		79964		6-16-15	Angus P. Thorne, Supt. ....	45 30
			ditor .....	91 88	78153	5-29-15	6-11-15	John P. Kane Co.....	23 50
79294	5-26-15	6-15-15	Percy R. Pyne, Treasurer, New York		78147	4-8-15	6-11-15	John Moonan .....	14 21
			Aquarium .....	1,332 06	77866	5-13-15	6-11-15	Charles F. Matilage & Sons .....	31 44
79295	6-4-15	6-15-15	Charles Lanier, Treasurer, the Ameri-		77846	4-30-15	6-11-15	Sulzberger & Sons Co.....	10 71
			can Museum of Natural History.....	151 06	77855	2-3-15	6-11-15	Burton & Davis Co.....	80 90
70509		6-15-15	Thomas W. Whittle, Commissioner....	100 00				<b>Register, Kings County.</b>	
70292		6-15-15	Joseph E. Savage, Chief Clerk and Au-		78112	5-29-15	6-11-15	L. C. Smith & Bros. Typewriter Co....	\$25 00
			ditor .....	132 03				<b>Sheriff, New York County.</b>	
77577	5-15-15	6-10-15	Charles Schaefer, Jr.....	15 40	78520	5-31-15	6-12-15	Knickerbocker Ice Co. ....	\$2 18
75828			The Vulcanite Portland Cement Co....	145 00	78522	5-31-15	6-12-15	Knickerbocker Ice Co. ....	2 08
75823	2-19-15	6-8-15	American Saw Mill Machinery Co....	203 69	78531	5-31-15	6-12-15	J. B. Greenhut Co. ....	6 78
75817	6-1-15	6-8-15	Garfield Williamson .....	129 91	78519	6-1-15	6-12-15	Kaspar & Nelke .....	60 00
75809	4-30-15	6-8-15	Samuel E. Hunter .....	118 13	78518	6-1-15	6-12-15	Wm. Cleary & Son.....	11 00
75829	4-30-15 5-6-15	6-8-15	Kalt Lumber Co.....	426 50	78515	5-31-15	6-12-15	Fred Lühring .....	17 36
75819	5-26-15	6-8-15	E. D. & J. D. Stein.....	950 00	78526	3-13-15	6-12-15	Henry Kastens .....	1 50
75814	4-20-15	6-8-15	Isaac Hicks & Son.....	117 00	78514	5-31-15	6-12-15	Franco American Baking Co.....	18 54
			<b>Police Department.</b>		78529		6-12-15	U. Bass & Co. ....	1 95
77268		6-10-15	Arnold Levien Iron Works.....	15 60	78532	5-18-15	6-12-15	John T. Stanley .....	1 50
			<b>President of the Borough of Manhattan.</b>		78530	5-31-15	6-12-15	C. H. Zimmerman .....	9 00
78223	5-14-15	6-12-15	Sutphen & Myer .....	13 98				<b>Sheriff, Kings County.</b>	
79462		6-15-15	Matthew F. Donohue and James M.		78918	5-27-15 6-7-15	6-15-15	Lewis M. Swasey .....	\$20 00
			Vincent .....	129 17				<b>Department of Street Cleaning.</b>	
78417			Union Towel Supply Company.....	7 60	76126		6-8-15	J. W. Gasteiger & Son.....	\$121 58
76456	3-19-15	6-9-15	Watson Wagon Company.....	43 15	78258	5-14-15	6-12-15	Knauth Bros. ....	19 50
78418	5-29-15	6-12-15	Holtz & Freyestdt Co.....	18 00	78256	5-27-15	6-12-15	E. G. Soltmann .....	13 50
78415	5-27-15	6-12-15	The Chemical Engineer.....	2 00	77915		6-11-15	Snow Contracting Co., Inc.....	22 32
78414		6-12-15	Marcus M. Marks, President, Borough		78280		6-12-15	The American Society for the Preven-	
			of Manhattan .....	500 00			6-12-15	tion of Cruelty to Animals .....	5 00
78233	5-21-15	6-12-15	Vacuum Oil Company.....	42 70	78282	5-26-15	6-12-15	Quick & McKenna .....	15 00
			<b>President of the Borough of The Bronx.</b>		78276	5-25-15	6-12-15	Arthur Delapierre .....	32 45
76076	39734	6-8-15	Amanna & Lyons, Assignees of Litch-		78275	5-27-15	6-12-15	The Fairbanks Co. ....	4 50
			field Construction Co.....	1,285 20	78274	5-20-15	6-12-15	Chas. Beseler Co. ....	1 00
78082	40788	6-11-15	T. Cotter Contracting Co.....	67 91	78269	3-4-15 3-30-15	6-12-15	F. F. Fuhrmann .....	10 60
76075	37792	6-8-15	Thomas Cotter .....	419 64	78268		6-12-15	F. F. Fuhrmann .....	52 95
76077	40007	6-8-15	Anita Construction Co.....	8,759 33	78271	1-27-15 2-3-15	6-12-15	Tower Mfg. & Novelty Co.....	9 52
76074	5-1-15 41395	6-8-15	Standard Oil Co. of New York.....	143 23	78270	5-21-15 5-22-15	6-12-15	Remington Typewriter Co. ....	1 11
			<b>President of the Borough of Brooklyn.</b>		78267	1-19-15 1-26-15	6-12-15	Addressograph Co. ....	7 62
76178		6-8-15	Abraham & Straus .....	121 69	78264	6-3-15	6-12-15	Albany Lubricating Co. ....	16 00
76188	41600	6-8-15	New York Telephone Company.....	185 69	78261	5-28-15	6-12-15	T. C. Moore & Co.....	2 53
76193		6-8-15	Murphy Bros. ....	166 07	78262	5-31-15	6-12-15	Nonpareil Garage Co. ....	18 60
76190	31518	6-8-15	Uvalde Contracting Co.....	4,234 95	78273	5-14-15	6-12-15	Stewart-Warner Speedometer Corpora-	
76176	5-14-15	6-8-15	Otis Elevator Company.....	160 00			6-12-15	tion .....	11 00
76164	5-22-15	6-8-15	New York Belting & Packing Co.....	135 20	78277	5-24-15	6-2-15	Ford Motor Co. ....	1 91
76160	5-21-15	6-8-15	Abraham & Straus .....	148 75				<b>Department of Taxes and Assessments.</b>	
76158		6-8-15	James J. Byrne .....	100 00	76284		6-9-15	Kolesch & Co. ....	\$2 62
76189	40966	6-8-15	The Robinson Clay Products Co., As-					<b>Board of Water Supply.</b>	
			signee of F. A. Pellegrino Construction		77703	4-30-15	6-11-15	The Electro-Sun Blue Print Co.....	\$26 97
			Co. ....	1,823 17	77713	5-25-15	6-11-15	L. S. Winne & Co.....	19 07
			<b>President of the Borough of Queens.</b>		77697	5-15-15	6-11-15	Cornell Steamboat Co. ....	75 81
79888		6-15-15	Leon M. Schoonmaker, Acting Assist-		77711	5-4-15	6-11-15	William F. Wies .....	32 10
			ant Engineer in Charge .....	38 91	77698	5-14-15	6-11-15	Cornell & Underhill .....	29 65
79887		6-15-15	Fred B. George .....	5 30	75746		6-8-15	Beaver Engineering & Contracting Co.	25,992 90
79886		6-15-15	William J. Murray .....	2 50	77710	4-24-15 5-12-15	6-11-15	Standard Oil Co. of New York.....	61 10
78033	31951	6-11-15	The Hastings Pavement Co.....	59 76	79647		6-15-15	New York Telephone Co.....	2 53
78019			Precision Thermometer and Instrument		79646		6-15-15	Catskill Mountain Telephone Co.....	6 40
			Co. ....	13 00	75771	5-15-15 5-27-15	6-8-15	F. W. Devoe & C. T. Reynolds Co...	102 41
79889			Thomas F. Ward, Acting Chief Clerk.		75745			The Royal Co. of New York, Assignee	
78018			Cavanagh Bros. & Co.....	78 00				of Joseph Balaban Co. ....	1,573 20
78031	5-1-15	6-11-15	Charles J. Brown .....	21 40				<b>Department of Water Supply, Gas and Electricity.</b>	
			<b>President of the Borough of Richmond.</b>		79682	4-30-15 41608	6-15-15	The National Gas Governor Co.....	\$62 45
78092			R. K. Carter & Co.....	\$51 45	78564	4-29-15	6-12-15	Bronx Hay & Grain Co.....	12 58
76125	5-18-15 41197	6-8-15	Edward Wiseley & Son .....	904 54	78566	5-30-15	6-12-15	C. Schwartz .....	7 40
76124	5-18-15 41202	6-8-15	Edward Wiseley & Son.....	457 00	76913		6-12-15	General Electric Co. ....	36 45
78084	6-1-15 40969	6-11-15	Thomas E. Haley .....	37 12	78565	6-9-15	6-12-15	The Pearl Towel Supply Co. ....	3 25
					75592	4-27-15	6-7-15	Greenlie-Halliday Co. ....	18 00

## VOUCHERS RECEIVED IN DEPARTMENT OF FINANCE, MONDAY, JUNE 21, 1915.

A statement is herewith submitted of all vouchers filed in the Department of Finance on this date, in which is shown the Department of Finance voucher number, the date of the invoices or the registered number of the contract, the name of the payee and the amount of the claim. Where two or more bills are embraced in one voucher the date of the earliest is given, excepting that when such vouchers are submitted under a contract the registered number of the contract is shown instead.

WILLIAM A. PRENDERGAST, Comptroller.

Finance Voucher No.	Invoice Date or Contract Number.	Name of Payee.	Amount.
		<b>Department of Bridges.</b>	
81859	42282	N. Z. Graves, New York Branch, Inc. ....	\$2,256 00
81860	42260	Midland Linseed Products Co. ....	1,541 66
81861		Archibald McLean .....	18 50
81862		Volney P. Wilson .....	2 35
81863		Adrian La Forge .....	4 25
81864		Jos. R. Geoghan .....	14 06
		<b>Bellevue and Allied Hospitals.</b>	
81888		Geo. A. White .....	29 90
81989	6-1-15	Jessie A. Stowers .....	15 15
81990	6-3-15	C. D. O'Neil .....	39 12
81991	6-4-15	Mark L. Fleming .....	3 30
81992	5-31-15	M. S. Gregory .....	6 70
81993	5-30-15	Miss Agnes E. Aikman....	13 45
81994	4-30-15	N. Y. Telephone Co.....	11 61
81995	12-24-14	The Linde Air Products Co.	1 00
81996	6-1-15	M. Eblen .....	4 90
81997	5-21-15	The Louisa Minturn Hos-	
		pital .....	51 43

Finance Voucher No.	Invoice Date or Contract Number.	Name of Payee.	Amount.
81998	5-8-15	The Queens County Water Co. ....	16 80
81999		Mary E. Wadley .....	122 30
82000	5-11-15	Robert M. McCully .....	2 00
		<b>Coroners, Borough of Brooklyn.</b>	
81682	5-31-15	Kanouse Mt. Water Co....	\$1 20
81683	6-11-15	Fallon Law Book Co.....	3 60
81684	5-31-15	New York Telephone Co...	21 78
		<b>City Magistrates' Courts.</b>	
81911		Adolphus Ragan .....	5 56
81912		The Western Union Tel. Co.	2 10
81913		Central Window Cleaning & House Renovation Co.....	6 50
81914	5-1-15	Albert Ludorff, Inc. ....	40 50
81915	6-3-15	Mallinckrodt Chemical Wks.	37 66
		<b>Surrogate's Court, Bronx County.</b>	
81823	5-31-15	N. Y. Telephone Co.....	\$13 61
		<b>District Attorney, New York County.</b>	
81899		Bernard A. Flood .....	\$16 78
81900		D. S. Curry .....	271 70
81901		W. J. O'Reilly .....	201 60
81902		Chas. H. Radzinsky .....	128 45
		<b>District Attorney, Bronx County.</b>	
81865	5-25-15	William J. Mellin .....	\$178 50
81866	5-29-15	Berkshire Products Co....	6 50
81867	6-1-15	Nickel Towel Supply .....	5 82
81868		Michael Harrison .....	5 46
81869	6-1-15	J. Schapiro .....	10 90
81870	5-31-15	Paul J. Schmitz .....	4 00
81871		Henry Martin .....	89 05
81872	5-24-15	Appeal Printing Co. ....	69 95
81873		Bronx Law Reporting Co..	123 40
81874	6-4-15	Underwood Typewriter Co.	50
81875		George Bernard .....	11 50

Finance Voucher No.	Invoice Date or Contract Number.	Name of Payee.	Amount.
81876		Bartley Clarke .....	2 50
81877		Robert Hamburger .....	5 50
81878		C. Howard .....	5 70
81879		Francis Martin .....	324 26
		<b>District Attorney, Kings County.</b>	
81882	5-27-15	William J. Sullivan .....	\$15 60
81883	6-8-15	Thomas F. Darcy .....	64 00
81884		John J. O'Brien .....	5 00
81885	6-12-15	David F. Richter .....	2 50
81886	6-16-15	Ralph E. Roberts .....	30 00
81887	6-16-15	The American Law Book Co. ....	14 00
81888	6-10-15	B. W. Vosburgh .....	27 45
81889	6-17-15	Wm. P. Allen .....	29 00
81890	6-10-15	J. Samuel Scranton.....	7 05
81891		John J. Sullivan .....	16 97
81892	6-11-15	Joseph R. Buckley .....	3 35
81893		Pioneer Warehouses .....	60 00
81894	6-14-15	Underwood Typewriter Co.	4 00
81895	6-15-15	Randolph Hulsart .....	10 75
81896	6-15-15	Grove Webster, Jr. ....	7 11
81897		Glen A. Stalker .....	26 81
81898	6-15-15	B. G. Hulsart .....	11 25
		<b>Department of Docks and Ferries.</b>	
81690	40655	John P. Kane Co.....	\$3,237 50
81691	41387	O'Brien Bros. ....	245 52
81692	40942	Frank Heitzner .....	619 85
81693	42514	Oil Marketing Co. ....	325 00
81694	42058	N. Y. Belting & Packing Co.	954 35
81695	6-4-15	O'Brien Bros., Inc.....	800 00
		<b>Department of Education.</b>	
81557	4-19-15	Gerry & Murray .....	\$0 75
81558	4-14-15	The J. W. Pratt Co.....	4 00
81559	4-13-15	Chas. Beseler Co.....	55

Invoice Finance Vouch- er No.	Date or Con- tract Number.	Name of Payee.	Amount.	Invoice Finance Vouch- er No.	Date or Con- tract Number.	Name of Payee.	Amount.	Invoice Finance Vouch- er No.	Date or Con- tract Number.	Name of Payee.	Amount.
81560	5-1-15	Kolesch & Co.	12 00	81659	4-29-15	Isaac Brenner	38 00	81677	41867	Police Department.	
81561	4-28-15	Union Drawn Steel Co.	8 83	81660	5-1-15	J. Kurzbau	7 00	81678	41867	Burns Bros.	1,050 10
81562	3-16-15	Fredk. Pearce Co.	6 25	81661	5-2-15	Jos. Ohlhausen	240 91	81679	40585	Burns Bros.	515 00
81563	3-29-15	Bedford Branch Y. M. C. A.	96 00	81662	5-13-15	Richard Carvel & Co.	12 70	81680	40585	A. W. King	2,160 00
81564	5-15-15	Jos. Appley	27 75	81663	5-7-15	Julius Haas' Sons	131 00	81680	40584	Edward Theriault	2,430 00
81565	5-17-15	Wm. Carter	16 00	81664	4-15-15	Louis Guerr	430 00	81696	6-7-15	Frank J. Batzing	15 00
81566	5-15-15	Frank L. Blanchard	10 00	81665	5-3-15	Morris Levi Co.	249 00	81697	6-1-15	Gertrude Schoenseigel	922 50
81567		Robert C. Weyh, Jr.	35 00			Department of Finance.		81698	6-8-15	Abram F. Ackerman	15 12
81568	5-19-15	Emma R. Steiner	20 00	81831	6-15-15	Guenther & Uebele	10 50	81699	5-25-15	Frank J. Allen	9 08
81569	5-25-15	William T. Stuchell	15 00	81832	5-24-15	Thos. F. O'Connell	3 43	81700	5-22-15	Geo. J. Andrews	2 01
81570	5-19-15	George H. Streaker	10 00	81833	5-21-15	James M. Shaw & Co.	930 03	81701	5-1-15	M. R. Brennan	100 48
81571	5-18-15	Isaac F. Smith	14 00	81834	6-15-15	Charles Colligan et al.	500 00	81702	5-20-15	Thos. J. Carroll	26 77
81572	5-8-15	Wm. Rennie	4 00	81835	6-8-15	H. Valentine Wildman	400 00	81703	5-25-15	Italo Cassetti	1 00
81573	5-18-15	Edward J. Parker	40 00	81836	5-22-15	Geo. W. Collins	150 00	81704	6-12-15	Daniel Costigan	16 30
81574	5-18-15	Sandon Perkins	8 00	81837		William Steinach	200 00	81705	6-2-15	Vitro R. W. Christiano	1 05
81575	5-18-15	Samuel A. Perrin	40 00	81838	6-9-15	Louis W. Schultze	50 00	81706	6-1-15	Wm. Cruise	2 70
81576	5-18-15	Herman W. Merkel	14 00	81839	5-27-15	John H. Girdner	100 00	81707	5-25-15	Bernard Devaney	18 50
81577	5-17-15	Nina L. Marshall	10 00	81840		Albert G. Weed	100 00	81708	5-22-15	James A. Donlin	19 74
81732		Wm. A. Prendergast, as Comp.	05	81841	5-25-15	T. Hamilton Burch	100 00	81709	5-15-15	Anthony M. Duffy	2 48
81733		Wm. A. Prendergast, as Comp.	119 19	81842		N. Y. Society Prevention of Cruelty to Children	515 00	81710	5-19-15	Michael J. Gorevan	123 80
81734		Wm. A. Prendergast, as Comp.	177 61	81843	5-13-15	Dental Society of the City of New York	250 00	81711	6-1-15	Stanley Gorman	2 70
81735		Wm. A. Prendergast, as Comp.	10	81844	6-2-15	The Brooklyn Society for the Prevention of Cruelty to Children	210 00	81712	6-3-15	Wm. C. Hildebrandt	1 55
81736		Wm. A. Prendergast, as Comp.	18 15	81845	6-18-15	Henry Jaeger	15 00	81713	6-2-15	Alfred L. Hughes	1 05
81737		Wm. A. Prendergast, as Comp.	32,374 16	81846	6-8-15	Taube Kimbrig	9 00	81714	5-27-15	William L. Ihnken	90
81738		Wm. A. Prendergast, as Comp.	1,141 73	81847	6-18-15	Timothy Regan	2 00	81715	5-24-15	William Lohman	18 60
81739		Wm. A. Prendergast, as Comp.	35 61	81848	6-18-15	Margaret M. De Tova	33 00	81716	5-15-15	James S. Maher	1 40
81740		Wm. A. Prendergast, as Comp.	8,538 53	81849	6-18-15	Michael F. Fitzsimons	133 36	81717	5-15-15	James McCarthy	16 37
81741		Wm. A. Prendergast, as Comp.	568 08	81850	6-19-15	J. H. Timmerman	36 80	81718	6-8-15	Romolo Pagano	7 18
81742		Wm. A. Prendergast, as Comp.	49 26	81851	6-19-15	Henry L. Lynah	445 50	81719	6-2-15	Harry A. Dattlebaum	4 05
81743		Wm. A. Prendergast, as Comp.	26 83	81852	6-18-15	W. Cook	2 50	81720	5-7-15	John J. Fogarty	2 10
81744		Wm. A. Prendergast, as Comp.	29,176 78	81853	6-18-15	George Wassner	4 34	81721	5-15-15	Anthony M. Duffy	41
81745		Wm. A. Prendergast, as Comp.	6,723 70	81854	6-18-15	J. H. Timmerman	2 40	81722	5-15-15	James McCarthy	2 48
81746		Wm. A. Prendergast, as Comp.	86 75	81855	6-18-15	Herbert R. Butcher	38 00	81723	5-25-15	Frank J. Allen	68
81747		Wm. A. Prendergast, as Comp.	68 36	81856	6-18-15	Hajueka Langer	10 00	81724	6-13-15	Frank J. Allen	26
81748		Wm. A. Prendergast, as Comp.	1,502 25	81857	6-28-15	Louis Kabernick	1 80	81725	5-7-15	John J. Fogarty	4 61
81749		Wm. A. Prendergast, as Comp.	166 09	81858		Salvatore Mengia	76 00	81726	5-19-15	Michael J. Gorevan	51
81750		Wm. A. Prendergast, as Comp.	446 52	81859		John F. Rogers	790 00	81727	5-15-15	James McCarthy	26
81751		Wm. A. Prendergast, as Comp.	48 84	81860		John A. Rapekye	305 00	81728	6-1-15	Postal Telegraph Cable Co.	12 88
81601	3-12-15	Burroughs Adding Machine Co.	1 50	81861		Stephen H. Voris	825 00	81729	5-31-15	Postal Telegraph Cable Co.	4 89
81602	4-14-15	J. & H. Berge	2 85	81795	5-29-15	Tower Mfg. & Nov. Co.	\$3 60	81730	6-4-15	Western Union Tel. Co.	8 94
81603	4-13-15	Bloomington Bros.	72	81796		Library Bureau	11 25	81666	4-14-15	Standard Oil Co. of N. Y.	312 55
81604	4-22-15	Hammacher, Schlemmer & Co.	1 32	81797	5-29-15	Great Bear Spring Co.	10 50	81667	4-13-15	Standard Oil Co. of N. Y.	132 64
81605	2-6-15	George Wahr	220 00	81798	5-28-15	Kanouse Mt. Water Co.	9 00	81668	4-22-15	Welsbach Gas Lamp Co.	24 50
81606	5-8-15	The Bklyn. Daily Eagle	34 00	81799	5-28-15	Defiance Mfg. Co.	9 00	81669	5-27-15	Kalt Lumber Co.	128 98
81607	5-4-15	Bafour & Koch Co.	9 45	81800	5-28-15	Russell & Co.	10 00	81670	5-18-15	N. Y. Sporting Goods Co.	87 04
81608	4-14-15	Fredk. Pearce Co.	9 58	81801	5-25-15	Crown Stamp Works	2 00	81671	4-28-15	Arnold Levien Iron Works	29 80
81609	4-21-15	Scientific Equipment Co.	7 20	81802	5-31-15	Knickerbocker T. S. Co.	2 50	81672	5-26-15	Herman Kramer	4 20
81610	4-7-15	Remington Typewriter Co.	8 00	81803	4-8-15	Welding Supply Co.	5 28	81673	6-1-15	Lewis G. Fried	20 00
81685	6-14-15	Josiah H. Pitts	67 00	81804	6-1-15	The Oil Marketing Co.	83 22	81674	6-4-15	Andrew J. Goebel	50 00
81686	6-11-15	A. L. Brasefield	351 25	81805	3-27-15	Abraham & Straus	12 30	81675	6-4-15	Chas. G. Knies	25 00
81611		School Flower Supply	129 27	81806	4-14-15	A. D. Matthews & Sons	30 00	81676	5-24-15	Firestone Tire & Rubber Co.	19 74
81612	5-17-15	Daniel R. Lucas	4 00	81807	5-25-15	Ford Motor Co.	3 48	81681	5-20-15	New York Edison Co.	25 00
81613	5-17-15	Anzia Levitas	20 00	81808	6-3-15	Empire Rubber & Tire Co.	16 90			President of the Borough of Manhattan.	
81614	5-17-15	Dr. Theron W. Kilmer	25 00	81809	5-20-15	Detroit Cadillac Motor Car Co.	72 10	81768	5-21-15	Meyer-Denker-Sinram Co.	13 50
81615	5-17-15	Charles T. Hill	20 00	81810	5-1-15	The Swinehart Tire & Rub- ber Co.	15 00	81769	6-1-15	A. P. W. Paper Co.	13 00
81616	5-21-15	Gould W. Hart	20 00	81811	5-11-15	The White Co.	27 26	81770	6-8-15	Montague Mailing Machinery Co.	6 25
81617	5-17-15	Azel Hull Fish	32 00	81812	5-22-15	International Motor Co.	5 50	81771	5-1-15	Wm. Holohan	8 83
81618	5-17-15	Lillian S. Fisher	8 45	81813	5-17-15	Horschell-Spillman Co.	15 32	81772	4-27-15	Art Metal Constr. Co.	52 80
81619	5-17-15	W. Robert Goss	35 00	81814	5-13-15	Buick Motor Co.	43 48	81773	6-1-15	Henry Bainbridge & Co.	3 00
81620	5-17-15	James Jenkinn, Jr.	2 00	81815	5-25-15	W. J. Street Co.	21 74	81774	5-28-15	Shaw, Walker Co.	6 92
81621	5-17-15	Walter S. Heilborn	4 00	81816	6-3-15	Montgomery & Co.	45 00	81775	4-28-15	Library Bureau	63 00
81622	5-17-15	Albert L. Hitchcock	6 00	81817	5-28-15	B. F. Goodrich Co.	1 08	81776	5-17-15	Library Bureau	22 26
81623	5-17-15	Jacob Greenberg	6 00	81818	6-7-15	Isaac G. Johnson & Co.	21 90	81777	4-1-15	Municipal Garage	134 26
81624	5-17-15	Morris A. Lunn	34 25	81819	6-8-15	Tiffany & Co.	89 75	81778	5-1-15	Alberene Stone Co.	155 00
81625	5-15-15	Louis O. Bergh	4 00	81820	6-3-15	Bosch Magneto Co.	1 92	81779	5-28-15	Standard Oil Co.	72 00
81626	5-18-15	William Noyes	4 00	81821	5-27-15	Scovill Mfg. Co.	9 81	81780	5-26-15	W. J. Fitzgerald	23 25
81627	5-18-15	Harry C. Ostrander	24 00	81822	4-12-15	Underwood Typewriter Co.	2 00	81781	6-1-15	Barrett Mfg. Co.	84 63
81628	5-18-15	A. Franklin Ross	10 00	81919	5-29-15	J. P. Kane	34 50	81782	5-22-15	Greenlie-Holliday Co.	378 00
81629	5-18-15	Herbert F. Sherwood	8 00	81920	4-19-15	Thomas C. Dunham, Inc.	65 00	81783	2-4-15	Kalt Lumber Co.	286 00
81630	5-18-15	John J. Schoonhoven	12 00	81921	5-17-15	Vought & Williams	22 82	81784	5-22-15	Stanley & Patterson	36 70
81631	5-19-15	John C. Welsh	24 00	81922	5-29-15	Oscar Schlegel Mfg. Co.	14 75	81785	5-19-15	U. S. Wood Pres. Co.	2 93
81632	4-22-15	John Wanton	8 00	81923	5-4-15	The Smith Worthington Co.	134 60	81786	5-7-15	U. S. Wood Pres. Co.	10 00
81633	4-27-15	James Hamilton	24 50	81924	5-13-15	Allen Fire Dept. Supply Co.	25 00	81787	4-28-15	Harlem Contr. Co.	4 42
81634	4-29-15	Morris, Levi & Co.	64 00	81925	5-11-15	P. J. Langer	14 00	81788	5-10-15	U. S. Wood Pres. Co.	7 70
81635	4-15-15	N. Y. Constr. Co.	28 00	81926	4-15-15	Geo. Rahmann & Co.	193 40	81789	5-1-15	U. S. Wood Pres. Co.	118 76
81636	5-3-15	The Maintenance Co.	34 00	81927	5-28-15	The B. T. Goodrich Co.	10 49	81790	4-13-15	Wm. F. Cunningham	56 40
81637	4-28-15	Smith & Theiss	12 50	81928	6-26-15	James A. Miller	68 67	81791	6-4-15	Michael J. Rooney	10 07
81638	4-24-15	John Mulstein	11 00	81929	6-1-15	The Woodhouse Mfg. Co.	12 60	81792	5-22-15	Holgan Bros.	2 00
81639	5-14-15	Henry Dannemann	6 00	81930	5-5-15	Chas. Roberts & Co.	107 00	81793	5-21-15	U. S. Wood Pres. Co.	3 92
81640	5-14-15	John Mulstein Co.	12 00	81931	6-5-15	U. T. Hungerford Brass & Copper Co.	21 45	81794	2-16-15	Almerall & Co., Inc.	212 92
81641	5-11-15	D. J. Carey	6 50	81932	5-10-15	Arthur S. Jesup	15 07	81795	5-1-15	Holgan Bros.	4 26
81642	5-13-15	John Gelsion	4 00	81933	5-18-15	Henry Frank, Jr.	32 25	81796	5-10-15	Standard Iron Works	60 00
81643	5-6-15	John W. Sands	11 00	81934	5-21-15	Alfred Chatwin Supply Co.	16 50	81797	3-11-15	Tegetmeier & Riepe Co.	16 25
81644	5-6-15	A. Berengarten	9 00	81935	5-29-15	Edward E. Buhler Co.	69	81798	4-25-15	Robt. S. Pollack Co.	60 50
81645	5-18-15	Charles Williams	14 00	81936	5-25-15	Frank Richard & Gardner Co.	27 57	81799	5-5-15	Uvalde Contr. Co.	7 99
81646	4-26-15	Peter Nelson	48 00	81937	5-11-15	The Pittsburgh Plate Glass Co.	9 00	81800	4-16-15	Uvalde Asph. Pvg. Co.	732 11
81647	4-29-15	M. J. Johnson	303 00	81938	6-3-15	Frederick Pearce Co.	60 70	81801	5-21-15	Simon Russek, Inc.	102 70
81648	4-24-15	O. W. Nordstrom	56 50	81939	6-1-15	Henry W. Schmall	2 00	81802	4-13-15	Wm. P. Cunningham	417 83
81649	4-27-15	Garbutt & Co.	47 00	81940	5-19-15	Detroit Cadillac Motor Car Co.	6 00	81803	5-1-15	Barber Asphalt Pvg. Co.	101 95
81650	4-20-15	Charles Williams	38 00			Law Department.		81804	5-5-15	Barber Asphalt Pvg. Co.	51 80
81651	4-30-15	Union House Repairing Co.	140 00	81880	6-21-15	J. H. J. Glennon	\$41 00	81805	5-10-15	Asphalt Constr. Co.	27 27
81652	4-24-15	Jos. Ohlhausen	97 00			Queens Borough Public Library.		81806	2-26-15	Wm. F. Cunningham	11 70
81653	4-27-15	R. Solomon & Son, Inc.	105 00	81948		Geo. C. Dickel	\$6,958 28	81807	5-12-15	W. J. Fitzgerald	89 35
81654	4-14-15	Parex Mfg. Co.	60	81949		Geo. C. Dickel	6,697 89	81903	6-12-15	E. P. Goodrich	105 80
81655	4-21-15	Isaac Pitman & Sons.	28								

Invoice Finance Date Vouch- or Con- er No. tract Number.	Name of Payee.	Amount.	Invoice Finance Date Vouch- or Con- er No. tract Number.	Name of Payee.	Amount.	Invoice Finance Date Vouch- or Con- er No. tract Number.	Name of Payee.	Amount.
81953 6- 1-15	J. & H. Berge .....	183 84	81968 5-25-15	P. W. Vallely, Inc.....	544 50	81982	Union Towel Supply Co....	50 29
81954 6- 6-15	C. S. Busse .....	113 00	81969 5- 6-15	Chas. G. Willoughby .....	96 99	81983 5- -15	Western Union Tel. Co....	19 28
81955 6- 8-15	Eugene Dietzgen Co.....	70 92	81970 5-26-15	The Brooklyn Daily Eagle..	52 48	81984	Chas. N. Green .....	12 65
81956 6- 3-15	Duhamel & Brueckner.....	7 00	81971 6- 8-15	Engineering News .....	12 60	<b>Department of Water Supply, Gas and Electricity.</b>		
81957 5-31-15	Foster Scott Ice Co.....	4 34	81972 6- 5-15	Engineering Record .....	12 00	81825 41545	M. Schlesinger .....	\$80 41
81958 6- 1-15	Garland Automobile Co....	6 00	81973 6- 2-15	Morning Telegraph Co.....	125 60		M. Schlesinger .....	225 92
81959 5- 5-15	The General Fireproofing Co. ....	127 37	81974 5-28-15	Brooklyn Daily Times .....	32 64	81826 41862	Knickerbocker Supply Co...	77 19
81960 5-31-15	Great Bear Spring Co.....	38 70	81975 5-29-15	The Iron Age .....	12 00	81827 36227	A. D. Shepard, Jr.....	33 10
81961 6- 8-15	B. F. Kane & Bro.....	27 51	81976 6-11-15	Railway Age Gazette .....	6 00	81828 42271	Hoffman & Hyams .....	990 00
81962	Knickerbocker Ice Co.....	25 76	81977 5-20-15	Sun Printing & Publishing Association .....	89 60	81829 40295	Carfagno & Dragonetti, Inc.	1,186 70
81963 4- 9-15	Law Reporting Co.....	2 50	81978	Hudson & Manhattan R. R. Co. ....	3,514 54	81830 40181	Soraci Contr. Co. ....	5,671 19
81964 2- 4-15	Lithoprint Co., Inc.....	49 86	81979 4-30-15	Franklin - Allen Window Cleaning Co., Inc.....	20 00	81916	Miss Vera Flynn .....	1 50
81965 4-28-15	Manhattan Electrical Supply Co. ....	37 12	81980 6- 3-15	Queens Plaza Court, Inc...	411 00	81917	Ardsley, Town of Green- burgh .....	62 47
81966 4- 1-15	N. Y. Blue Print Paper Co.	1,630 99	81981 6- 1-15	The Tribune Association...	8,689 23	81918	Village of Irvington, Town of Greenburgh .....	310 71
81967 6- 1-15	Patterson Bros. ....	15 94						

MUNICIPAL CIVIL SERVICE COMMISSION.

Minutes of Meeting of the Municipal Civil Service Commission of New York Held Wednesday, May 5, 1915, at 10.30 o'Clock A. M.

Present: Dr. Henry Moskowitz, President, and Commisisoners Darwin R. James, Jr., and Alexander Keogh. The President presided.

A public hearing was had on the proposed amendment of the Municipal Civil Service Classification by including in the Labor Class, Part III, the title "Craneman (Electric)."

The secretary stated that the Commissioner of Street Cleaning had expressed his desire to be recorded in favor of the proposed amendment. There were no appearances.

The Commission then went into regular session and the minutes of the meetings held April 7 and 14 were approved. On motion it was

Resolved, That the Municipal Civil Service Classification be and the same hereby is amended by including in the Labor Class, Part III, the following: Craneman (Electric).

The hearing accorded the Commissioner of Public Charities in connection with his request for authority to employ John C. Quinn under clause 6 of Rule XII, to prepare specifications for equipping the Kings County Hospital heating plant was postponed until May 12, 1915.

The following resolutions were adopted after a hearing of each of the candidates named therein:

Resolved, That the following names be and the same hereby are removed from the preferred list of Laborer under the provisions of clause 14 of Rule VII. (Physical Disability):

Thomas F. Reynolds, 53 Huntington Street, Brooklyn; James Shields, 34 Leo Place, Brooklyn; Thomas McGlynn, 76 Vanderbilt Avenue, Brooklyn.

Resolved, That the disqualification appearing against the name of Benjamin Krell of 76 Christie Street, New York City, on the eligible list of Laboratory Assistant, Chemical, be and the same hereby is removed.

Resolved, That the disqualification appearing against the following-named candidates on the eligible list of Automobile Engineman be and the same hereby is removed: Joseph A. Katz, 1037 College Avenue, New York City; Harry Baumann, 388 St. Marks Avenue, Brooklyn, N. Y.; Henry A. Jenkins, 217 West 121st Street, New York City; Robert E. Daly, 270 Richmond Avenue, Stapleton, S. I.

Resolved, That the disqualification appearing against the name of Alonzo A. Masterson of 207 Lenox Road, Brooklyn, N. Y., on the eligible list of Bookkeeper be and the same hereby is removed.

Resolved, That the name of Louis Lorch, Jr., of 23 Maujer Street, Brooklyn, be and the same hereby is removed from the eligible list of Prison Keeper under the provisions of clause 14 of Rule VII, for physical disability.

Resolved, That the disqualification appearing against the name of Oldrich Kolinsky of 423 East 64th Street, New York City, on the eligible list of Prison Keeper be and the same hereby is removed.

Resolved, That the request of Peter McCabe of 221 East 44th Street, New York City, that his name be removed from the list of persons disqualified for employment in the City Service be and the same hereby is denied.

Resolved, That the Secretary be and he hereby is authorized to accept an application for Laborer from Frank P. Kogel of 3615 Bronx Boulevard, The Bronx, the name of said Kogel, however, to remain upon the list of persons disqualified for employment in the City service for all other positions.

Resolved, That the name of Edward V. Farley of 70 East End Avenue, New York City, be and the same hereby is removed from the list of persons disqualified for employment in the City Service.

John A. McCormick of 782 Amsterdam Avenue, New York City, a candidate on the eligible list of Inspector of Repairs and Supplies, appeared, as directed. The matter was referred back to the Examiner in Charge of the Bureau of Investigation for further investigation.

John E. J. Donnelly, a candidate on the eligible list of Salary and Grade Examiner, failed to appear, as directed, and the Secretary was instructed to continue the disqualification appearing against his name on the eligible list.

John W. Tobin of 249 West 52nd Street, New York City, a candidate on the eligible list of Steward, failed to appear, as directed, and the Secretary was instructed to summon him to appear at the next regular meeting of the Commission.

William I. Gray of 226 Lexington Avenue, New York City, failed to appear, as directed, in connection with his request that his name be removed from the list of persons disqualified for employment in the City Service and the Secretary was instructed to summon him to appear at the next regular meeting of the Commission.

Annie Douglass of 3249 Fulton Street, New York City, failed to appear, as directed, in connection with her application for the position of Cleaner. The matter was laid over.

Upon the recommendation of Commissioner James, to whom the matter had been referred at a previous meeting, it was

Resolved, That the name of H. Brooks Dunham of 384 Sixth Avenue, Brooklyn, N. Y., be and the same hereby is restored to the eligible list of Examiner of Charitable Institutions and marked "Qualified" thereon.

Adolph Suehsdorf of 11 Oakland Place, Woodhaven, N. Y., Frederick H. Shepherd of 159 Pearsall Street, Long Island City, Assistant Engineer, Office of Borough President, Queens, and William P. Dunn of 143 Locust Street, Flushing, L. I., Steam Roller Engineer in Charge, Bureau of Highways, Queens, appeared, as directed, in connection with the certification of the said Adolph Suehsdorf's name from the preferred eligible list of Steam Roller Engineer to the President of the Borough of Queens. In this connection the Commission also considered a communication from the candidate dated May 3. Mr. Suehsdorf stated that he had declined appointment as Steam Roller Engineer and requested that his name be placed on the preferred list of Stationary Engineer in view of the fact that he was originally appointed from the eligible list of Stationary Engineer. Mr. Suehsdorf was informed that his name could not be placed upon the preferred list of Stationary Engineer, but that in view of his statements in regard to his declination he would be permitted to correct the same so as to appear on the records as on account of temporary inability.

Upon the recommendation of the Committee on Transfers, the following transfers were approved:

Michael C. E. Thiede, Inspector of Carpentry and Masonry at \$1,200 per annum, from Bureau of Buildings, Brooklyn, to Bureau of Buildings, Bronx. Leroy Preston from Inspector of Pipe Laying, Pipes and Hydrants at \$4 per day to Inspector of Meters and Water Consumption at \$1,100 per annum, Department of Water Supply, Gas and Electricity. John O'Connell, Inspector of Sewer Construction at \$4 per day to Inspector of Sewers and Basins at \$1,200 per annum, office of the President, Borough of Brooklyn. Anna Cunningham, Attendant, from Department of Parks, Brooklyn at \$2 per day to office of the President, Borough of Brooklyn at \$750

per annum. John Hartnett, from Stoker at \$3 to Laborer at \$2.50 per day, Department of Water Supply, Gas and Electricity, he having consented to such demotion. Margaret Keane, Attendant, from President, Borough of Brooklyn at \$750 per annum to Department of Parks, Brooklyn, at \$2 per day. Edward Dooley, Asphalt Worker at \$2.50 per day, from President Borough of Manhattan to President Borough of Brooklyn. Stanislaus Vassullo, Asphalt Worker at \$2.50 per day, from President, Borough of Manhattan to President, Borough of Brooklyn. Mabel Kiernan, Stenographer and Typewriter at \$750 per annum, from Department of Public Charities to the Department of Finance. Cornelius Daly, Laborer at \$2.50 per day, from President, Borough of Brooklyn to Department of Bridges. Edward F. Nugent from Driver at \$900 per annum to Laborer at \$2.50 per day, President, Borough of Brooklyn, he having consented to such demotion. Francis J. Moynahan, Clerk, from Department of Education at \$420 per annum to Police Department at \$540 per annum. Nicanor Diaz, Clerk at \$900 per annum, from Department of Water Supply, Gas and Electricity to the Police Department. From Driver to Stableman, Department of Street Cleaning, Lawrence A. Cleary, Luigi Risolio, Wm. Schmalix, James J. Donnelly. John J. Reilly, Laborer at \$2.50 per day, from Department of Docks and Ferries to President, Borough of Manhattan. Patrick Flynn from Driver to Hostler, Department of Street Cleaning. Diodato Cortese from Driver to Hostler, Department of Street Cleaning. William H. Englebrecht, Inspector of Sewer Construction at \$4 per day from President, Borough of Brooklyn, to President, Borough of Manhattan. Daniel J. Tone, Court Attendant, from City Magistrates' Court, 1st Division, at \$1,200 per annum, to the Municipal Court, Manhattan, at \$1,500 per annum.

Upon the recommendation of the Committee on Transfers, the Commission disapproved the request of the Department of Parks, Manhattan and Richmond, for authority to change the titles of the following named employees to Laborer at the same salary, there having been a Preferred List in existence for that position: Frank Purcell, Climber and Pruner at \$2.50 per day; Tomasso DeSimone, Climber and Pruner at \$2.50 per day; John Curtain, Driver at \$2.50 per day; Joseph Fitzgerald, Driver at \$2.50 per day.

Upon the recommendation of the Committee on Reinstatements, the following reinstatements were approved: Domenico Sansosti, Driver, Department of Street Cleaning. Antonio Cassago as Sweeper, Department of Street Cleaning (Sec. 1543b of the Charter). Charles Ahearn, Sewer Cleaner, office of the President, Borough of Brooklyn (Sec. 1543b of the Charter). Andrew Palatillo, Laborer, office of the President, Borough of Richmond (Sec. 1543b of the Charter).

On the recommendation of the Committee on Special and Temporary Appointments the following appointments were approved, in accordance with the requests of the several departments on the dates specified:

CLAUSE 1, RULE XII.

April 24, Eugene F. Kerwin as Stenographer and Typewriter, Board of Estimate and Apportionment, at \$125 per month, for further period of one month from April 27.

April 26, Thomas Hurley as Inspector of Electrical Conductors, Department of Water Supply, Gas and Electricity, for an additional period to May 24, only.

April 30, Carrie M. Hart as Typewriting Copyist and Dictaphone Operator, Board of Elections for an additional thirty days.

SPECIAL CERTIFICATES.

April 27, Charles Roeser as Painter, office of the President, Borough of Queens, at \$4 per diem, from February 18 to March 3.

April 29, Edwin S. McCoy as Deputy Chief of the Bureau of Fire Prevention, Fire Department, pending the decision of the Commission as to classification of position.

April 24, Edith Holman as Supervising Social Investigator in the Department of Public Charities at \$1,800 per annum, up to and including April 22.

CLAUSE 3, RULE XII.

April 26, Barbara Schuler as Tabulating Machine Operator, Department of Water Supply, Gas and Electricity, at \$900 per annum.

April 20, Frank R. Pierce, as Finger Print Expert, City Magistrates' Court, 1st Division, at \$1,200 per annum.

April 15, Edward F. McTighe as Attendance Officer, Board of Education at \$900 per annum.

CLAUSE 4, RULE XII.

April 23, Grange S. Coffin as Mechanical Engineer, office of the Commissioner of Public Works, Manhattan, at \$4.50 per diem, for fifteen days from April 9.

April 29, Henry Greenfield, as clerk, Board of Education at \$1,050 per annum, for six days from February 9.

April 26, Gardeners, Department of Parks, Manhattan and Richmond, at \$2.50 per diem, for fifteen days each: James F. Desmond, James Farrell, from April 21; Wilhelm Siegfried, from April 22.

April 27, William S. Wetterer as Automobile Engineman, Board of Water Supply, at \$1,300 per annum, for fifteen days.

May 1, Italian Interpreters, Coroners' Office, Brooklyn, during April: John F. Berti, Michael A. Borgia, 1 day each; Eugene Manfredonia, 8 days.

April 26, Temporary Clerks, Department of Street Cleaning, for fifteen days from April 14: Edward F. McGuire, Walter S. Beattie, Percy L. Grandy, William J. Broderick, Jr., Henry L. F. Wallace. Thomas Mulvey as Stationary Engineer, Bellevue and Allied Hospitals for fifteen days from April 21.

April 24, Keepers, Department of Correction at \$800 per annum, for fifteen days each: April 2, William Hazel, James F. Pelham, John O'Connor; April 6, Robert Archer, Ernest Renson; April 7, Richard Dinean, Michael Caulfield, Daniel J. Redmond; April 17, John McCarren, Gustave Hicks, Joseph M. Lockwood, Ferguson Hegney, John F. Madden, John McMahon, Edward J. Reilly, James A. Williamson, Emil Lederer; April 19, Nicholas Goldman.

April 30, Suzanne Heber as Stenographer, Board of Examiners, for two days, March 30 and 31.

April 28, James Anderson as Engineer, Department of Public Charities at \$4.50 per diem, for an additional day.

April 30, Leon Horn as Examining Physician at Municipal Lodging House, Department of Public Charities, at \$3 per diem, for two periods of fifteen days each, from April 19.

April 20, Joseph Flynn as Assistant Trade Instructor, Department of Public Charities at \$600 per annum, for two periods of fifteen days each from April 19, 1915. May 1, John S. Ward as Finger Print Expert, City Magistrates' Court, 1st Div., for a second fifteen days, from May 1.

April 16, Jack Photos as Interpreter, Greek, Turkish and French languages, City Magistrates' Court, 1st Div., at \$1,200 per annum, for two periods of fifteen days each, from April 1.

CLAUSE 8, RULE XII.

April 30, Agnes McGuire as Special Nurse, Bellevue and Allied Hospitals, at \$3 per day, Feb. 10 to 27.

April 26, for special services in Bellevue & Allied Hospitals, as specified: Adelaide

Teasdale, Special Nurse; Marie Maas, 4 German lessons to nurses; Lizette Hammond, 5 Italian lessons of one period, 5 Italian lessons of two periods.

# CLAUSE 11, RULE XIX.

April 27, Martin Henry as Licensed Fireman, Department of Public Charities at \$3 per diem, for two periods of five days each from April 22.

April 29, Nicola Aurimmo as Asphalt Worker, office of the Commissioner of Public Works, Manhattan, at \$2.50 per diem for one day, April 22.

April 28, William Henry Moxey, as Licensed Fireman in Bellevue & Allied Hospitals, at \$3 per diem, from April 1 to 16.

April 27, James Devlin as Cleaner, office of the Commissioner of Public Works, Manhattan, at \$600 per annum, for one day, April 22.

The Commission approved the action of the Committee on Provisional Appointments in adopting the recommendations of the Examiner in Charge of the Bureau of Investigation contained in the following reports:

Report dated May 1 recommending that Trimble Foster of 520 West 183rd Street, New York City, be marked "Qualified" for employment as Chief of the Furniture Division in the Board of Education under clause 3 of Rule XII.

Report dated May 4 recommending that Louis E. Lawes be marked "Qualified" for employment as Overseer of Reformatory, Department of Correction under clause 3 of Rule XII.

Report dated April 27 recommending that Charles J. McNally and John J. Hogan be marked "Qualified" for employment as Attendance Officers in the Department of Education under clause 3 of Rule XII.

The following reports were presented from the First Assistant Chief Examiner:

Report dated April 30 recommending that the order for an examination for promotion to Stenographer and Typewriter, Third Grade, in the Department of Correction, be canceled.

Report dated April 30 recommending that Registrars of Records in the Department of Public Charities be not admitted to the examination for promotion to Supervising Social Investigator.

Report dated April 30 recommending that an examination be ordered for promotion to the position of Engineer Inspector, Grade D, in the Bureau of Fire Prevention, Fire Department, to be open to all Engineer Inspectors, Grade C, eligible.

The recommendations were adopted.

The following reports were presented from the Examiner in Charge of the Bureau of Investigation:

Report dated April 30 recommending that Charles G. Kahoe be marked "Qualified" on the eligible list of Automobile Engineman.

Report dated April 30 recommending that Benson Leister of 117 East 109th Street, New York City, be marked "Qualified" on the eligible list of Laboratory Assistant (Chemical).

Report dated April 29, recommending that Helen O. Wolfram, Milton W. Stern, Samuel Hirsch and William Waxman be marked "Qualified" on the eligible list of Laboratory Assistant (Chemical Laboratory) and that certification of the name of Nathaniel Feldman from that list be withheld.

Report dated April 29 recommending that William J. Calhoun and James A. Burke, candidates on the eligible list of Prison Keeper, be summoned before the Commission, and that the disqualification appearing against the name of Luke Smith on that list be removed.

The recommendations were adopted.

The following reports were presented from Leonhard Felix Fuld, Assistant Chief Examiner:

Report (T-12) dated April 30 stating that the efficiency reports of the Department of Taxes and Assessments for the first quarter of the year 1915 had been prepared in accordance with the rules.

Report (K-680) dated April 28 stating that William Keegan, a Fireman in the Department of Public Charities, had been assigned to duties appropriate to his title.

The reports were approved.

Reports (2) were presented from Dr. Henry P. deForest, Medical Examiner, to the effect that James Fitzsimmons of 229 Lee Avenue, Brooklyn, and Michael B. Kiley, of 124 South 9th Street, Brooklyn, had qualified in a medical re-examination for the position of Laborer. The secretary was instructed to mark the candidates "Qualified" on the preferred list of Laborer, Borough of Brooklyn.

A report was presented from Dr. Henry de Forest, Medical Examiner, to the effect that John P. Murray had been rejected in a medical re-examination for Sweeper. The Secretary was instructed to summon the candidate before the Commission to show cause why his name should not be removed from the eligible list of Sweeper, Department of Street Cleaning, for physical disability.

A report dated April 22 was presented from the Certification Clerk, requesting to be informed whether he should certify the preferred list of Coal Passer or the preferred list of Licensed Fireman in response to a requisition from the Department of Docks and Ferries for a list from which to appoint a Stoker, and stating that Frank Deady who was suspended from the Department of Docks and Ferries and whose name appeared upon the preferred list of Stoker had been longer in the service than the three other persons suspended from the position of Stoker whose names were placed upon the list of Licensed Fireman for the reason that they possessed a license. It appearing that the vacancy in the Department of Docks and Ferries did not require the services of a Licensed Fireman, the Secretary was instructed to certify the preferred list of Coal Passer.

A report dated March 17 was presented from the Application Clerk making certain recommendations relative to the Non-Competitive examination for Fireman under section 722 of the Charter, also recommending a form of advertisement for the examination reading substantially as follows:

The examination is limited to members of Volunteer Fire Companies throughout the Woodhaven section of the Borough of Queens. The subjects and weights of the examination are as follows:

Physical development and strength, 50 per cent; mental test, 50 per cent.

Mental test—Memory test, 3; arithmetic, 2; government and elementary duties, 5. Seventy per cent required on mental examination; 70 per cent required on physical development; 70 per cent required on strength; 70 per cent required on all.

A candidate to be eligible for appointment must obtain an average of not less than 70 per cent on the mental test and 70 per cent on the physical development and strength. Candidates who obtain an average of over 80 per cent on physical development and strength and a final average of 75 per cent, shall also be eligible for appointment.

Applications will be received from persons who are twenty-one (21) years of age on or before the date of the mental examination. Applications will not be received from persons who are more than twenty-nine (29) years of age on the date of filing applications.

Applicants must not be less than 5 feet 7 inches in height.

Applicants must be citizens of the United States and residents of the State of New York.

The recommendations were adopted.

A communication dated April 28 was presented from the Secretary of the State Civil Service Commission stating that at a meeting of that Board held April 26, 1915, the resolutions of the Municipal Commission relative to the employment of W. Richmond Smith as Expert in Charge of the Division of Supplies, Bureau of Standards of the Board of Estimate and Apportionment and Louis Ortner as Mechanical and Fuel Engineer in the Department of Correction had been ordered continued on the calendar and that the following resolutions of the Municipal Commission had been approved:

Amending the classification of positions in the Competitive Class by transferring from Part IX. (The Prison Service) to Part I. (Ungraded Positions), Group 3 (Positions of a Special or Miscellaneous Character), the following: "Superintendent of Women Prisoners."

Amending the Municipal Civil Service Classification by including in the Competitive Class, Part I. (Ungraded Positions), Group 3 (Positions of a Special or Miscellaneous Character), the following: "Overseer, New York City Reformatory."

Amending the Municipal Civil Service Classification by striking from the Exempt Class, under the heading "Commissioner of Accounts," the title "Director, Standard Testing Laboratory" and by including in the Exempt Class under the heading "Board of Estimate and Apportionment" the title "Director of Laboratory."

Excepting from examination Dr. Charles P. Berkey to be employed as Consulting Geologist in the Board of Estimate and Apportionment and in the Board of Water Supply.

The communication was ordered filed.

A communication dated April 28 was presented from the Secretary of the State Civil Service Commission stating that at a meeting of that Board held April 26, 1915,

the resolutions of the Municipal Commission excepting from examination Messrs. York and Sawyer to be employed as Consulting Architects in the Board of Water Supply and amending paragraph 2 of Rule XVII. relative to the minimum relative measurements for Firemen and Patrolmen had been approved. The communication was ordered filed.

The Secretary was instructed to note on the records the following reassignments to duty in accordance with communications from the departments concerned under the dates specified:

Department of Docks and Ferries—April 30, Eugene H. Mahoney, Machinist; April 26, John Braunbach, Laborer.

Department of Education—April 27, Ida M. Quilty, Assistant Director of Attendance.

Department of Parks, Manhattan and Richmond—April 26, John Curtin, Driver.

Department of Parks, Bronx—April 28, Michael McDonald, Laborer; Edward J. Dolan, Driver.

President, Borough of Bronx—April 26, Francis C. Ziegler, Carpenter.

President, Borough of Queens—April 27, Joseph J. Fanara; April 26, Jacob Pauly, John Boyce, Laborers.

Department of Street Cleaning—April 28, William J. Kane, Driver; April 27, Robert C. Bagley, Assistant Dump Inspector; April 26, Vito Lorenzo, Sweeper.

Department of Health—April 8, Sara A. McCarron, Nurse.

Board of Water Supply—April 27, Louis B. Vaughan, Assistant Engineer, and Isaac Thomas, Inspector of Masonry.

Department of Water Supply, Gas and Electricity—April 29, John C. Patterson, Oiler, and John L. Westlake, Laborer.

The Secretary was instructed to note the following facts on the records in accordance with communications under the dates specified from the departments concerned:

April 16—The reassignment to duty as Laborer of James J. Coughlin, who had been assigned as Automobile Engineman under clause 3 of Rule XII in the Department of Water Supply, Gas and Electricity.

April 26—The reassignment to duty as Janitor, First Grade, in the office of the President of the Borough of Richmond, of Henry Pfaff, who had been assigned as Janitor, Second Grade, under clause 3 of Rule XII. The reduction in salary from \$2,400 to \$1,500 per annum of Louis B. Vaughan, an Assistant Engineer in the Board of Water Supply, he having consented to said reduction.

December 22, 1914—The reduction in salary, effective January 1, 1915, of Thomas F. Walsh, a Clerk in the Bureau of Buildings, Borough of Manhattan, from \$1,800 to \$1,650 per annum.

April 27—The assignment to a salary of \$1,500 per annum of William T. Moore, John J. Grimes and John W. Sullivan, Engineers at \$1,350 per annum, during the months of January, February and March, respectively.

A communication dated April 16 was presented from the Secretary of the Department of Water Supply, Gas and Electricity, notifying the Commission of the reassignment to duty as Laborer of Edgar F. Sears who had been assigned as Automobile Engineman under the provisions of clause 3 of Rule XII. The reassignment was disapproved for the reason that Mr. Sears had been serving under the title of Driver previous to his assignment as Automobile Engineman.

A communication dated April 28 was presented from the Secretary of the Department of Correction transmitting voucher in the amount of \$100 in favor of Dr. Elihu Katz, being honorarium for services as Interne from September 1, 1913, to September 1, 1914. The voucher was approved under clause 6 of Rule XII.

A communication dated April 24 was presented from the Deputy Commissioner of the Department of Correction renewing his request that the time served in the office of the President of the Board of Aldermen by Frank Nelson, a First Grade Clerk in his department, be included in rating his seniority in an examination for promotion to Clerk, Second Grade. The request was again denied.

A communication dated April 24 was presented from the Deputy and Acting Commissioner of the Department of Correction, requesting that the records be amended by noting thereon the resignation of Mrs. Anastasia Wishart, Matron, as February 27 instead of February 28, and that her services on February 28 be considered as under the provisions of clause 4 of Rule XII. The request was denied.

The Commission considered Senate General Order 567, Printed Numbers 1529 and 1859, Introductory Number 1308, to amend the Civil Service Law in relation to provisional appointments. The Secretary was instructed to advertise a public hearing on the proposed amendment of Rule XII, clause 3, so that the same should read as follows:

"3. Whenever there are urgent reasons for filling a vacancy in the competitive class and there is no list of persons eligible for appointment after competitive examination, the appointing officer may nominate a person to the state or municipal commission for non-competitive examination, and if such nominee shall be certified by such commission as qualified after such non-competitive examination, he may be appointed provisionally to fill such vacancy until a selection and appointment can be made after competitive examination; but such provisional appointment shall not continue for more than ten days after an appropriate list has been established, nor for a longer period, in any case, than four months; nor shall successive provisional appointments be made to the same position under this provision."

A communication dated April 27 was presented from the Department of Water Supply, Gas and Electricity relative to the assignment of William Dunn, a Laborer. The matter was laid over.

The following reports of departmental boards of examiners for positions in the Non-Competitive Class were approved upon the recommendation of the Chief Examiner: Bellevue and Allied Hospitals, April 20, 22; Department of Education, April 24; Department of Public Charities, April 27.

A report dated May 5 was presented from the Certification Clerk submitting a statement of certifications of names in excess of the number prescribed by the rules. The certifications were approved, the additional names having been certified to anticipate declinations on account of salary, location, etc.

The requests of the following named candidates for restoration to the eligible lists specified were granted, their failure to reply to notices regarding appointment, declinations of appointment, etc., having been satisfactorily explained to the Commission:

Mary E. Dougherty, 571 Driggs Avenue, Brooklyn, Cleaner (Brooklyn), Preferred. James McKenna, 215 Avenue C, New York City, Attendant (temporary), Preferred. Edward Watson, 104 Grant Avenue, Brooklyn, Stationary Engineer, for both temporary and permanent work. Joseph Routh 92 Haven Avenue, New York City, School Farm Attendant, for appointment after June 8, 1915. Charles M. Rosenbluth, 428 East 81st Street, New York City, Clerk, First Grade. Lillian E. Fox, 782 Lincoln Place, Brooklyn, Clerk, Second Grade. Joseph L. Klecak, 1725 Cornelia Street, Brooklyn, Fireman, Uniformed Force. Elizabeth C. Conlan, 106 3rd Street, Brooklyn, School Farm Attendant for appointment after June 30, 1915. Edward White, 545 Boulevard, Rockaway Beach, Automobile Engineman for temporary appointment of over one month. Adolph Simendinger, 547 West 129th Street, New York City, Temporary Clerk (Preferred). Winifred Munckwitz, 125 West 129th Street, New York City, School Farm Attendant, for appointment after June 29, 1915. Andrew McNamara, 42 Woodland Street, Mt. Kisco, N. Y., Laborer, Westchester County. Edward J. Barry, 508 East 162nd Street, New York City, Inspector of Sewer Construction, Grade 2 (Preferred), for appointment in the Borough of Queens. Olive H. Wilde, 518 E. 240th Street, Woodlawn, School Farm Attendant, for appointment after June 25, 1915. Frank L. Flynn, 64 East 93rd Street, New York City, Attendant.

The following declinations of appointment from the eligible lists specified on account of illness, impracticability of leaving other employment, nature of work involved, etc., were approved:

Nurse: Helen M. Johnson, 2030 Broadway, New York City; May N. Roberts, 58 West 75th Street, New York City; Elizabeth Beattie, 224 Jefferson Avenue, Brooklyn. Laborer, Ulster County (preferred): William F. Brooks, Olive, Ulster County, N. Y.; Elijah Andrews, Boiceville, N. Y.; Fred Saxe, West Hurley, N. Y.; James Morris, Ashokan, N. Y.; William H. Jones, West Shokan, N. Y.; Granville Weeks, Shokan, N. Y.; Lyman Smith, Ashokan, N. Y.; Egbert D. Lasher, Browns Station, Town Olive, N. Y.; James A. Griffith, Shokan, N. Y.; John F. De Groot, Lackawak, N. Y. Sweeper, Borough of Queens—Louis D. Burg, 444 Wyckoff Avenue, Evergreen, L. I. Storekeeper, Department of Water Supply, Gas and Electricity—J. A. Muller, 701 East 133rd Street, New York City. Attendant—Thomas J. Denon, 77 Suydam Street, Woodhaven, L. I.; Frank J. Connelly, 79 Monitor Street, Brooklyn; John J. Tierney, 69 14th Avenue, Astoria, L. I. Automobile Engineman—Stephen M. Downey, 621 Monroe Street, Brooklyn. Housesmith, Preferred—Robert A. Johnston, 336

East 34th Street, New York City. Clerk, Fifth Grade, Preferred—Lamont McLaughlin, 309 Broadway, New York City. Laborer, Richmond, Preferred—Dennis Regan, 113 Jersey Street, New Brighton, S. I. Clerk, Second Grade, Preferred, for temporary service—John R. Fitzpatrick, 427 West 154th Street, New York City; Charles M. Schroeder, 3221 Cruger Avenue, New York City; Harry C. Smith, 456 E. 169th Street, New York City; Louis C. Prudhomme, 1503 DeKalb Avenue, Brooklyn; Walter L. Dunn, 1439 Commonwealth Avenue, New York City; Max Reichard, 14 East 111th Street, New York City. Temporary Clerk, Preferred—Adolph Simendinger, 547 West 129th Street, New York City. Photographer—George F. Weierich, 2462 Eighth Avenue, New York City. Assistant Engineer, Grade E (Preferred)—Camille Mazeau, 2331 Gleason Avenue, New York City.

The declination of Louis Shaw, of Shokan, N. Y., from the preferred list of Laborer, Ulster County, was disapproved, and the Secretary was instructed to record him on the list as ineligible for further certification.

The request of Grace A. Meeker, of 411 4th Avenue, New York City, that certification of her name from the eligible list of Nurse be withheld until September 1, 1915, was granted.

The requests of the following-named candidates for permission to amend their statements as to date of birth where in error in their papers in the examinations specified, were granted: John J. Farrell, Inspector of Fire Prevention; Charles H. Furlong, Automobile Engineman.

The requests of the following-named candidates that their names be removed from the list of persons disqualified for employment in the City service, were denied: Herman Blohm, 460 Canal Street, New York City; Jeremiah J. Sullivan, 3 James Street, New York City.

A communication dated April 22 was presented from Harry Stein, of 3776 Park Avenue, New York City, requesting that his name be removed from the disqualified list in order that it might be certified from the eligible list of Cleaner when reached. The Commission directed that no disqualification be placed against the candidate's name on the eligible list of Cleaner as the result of his dismissal from the Department of Street Cleaning.

A communication dated April 22 was presented from Daniel Breisacher, of 666 Jefferson Place, New York City, addressed to the Commissioner of Parks, Borough of Brooklyn, resigning from the position of Automobile Engineman in that department, to which he had been appointed on April 8, to accept appointment as Auto Lawn Mower Engineman in the Department of Parks, Bronx, for a period not to exceed six months. The appointment of Mr. Breisacher in the Department of Parks, Brooklyn, was approved for a period of fifteen days, under clause 4 of Rule XII, and his appointment in the Department of Parks, Borough of The Bronx, was approved, under clause 1 of Rule XII.

#### Matters Not Upon the Calendar Considered by Unanimous Consent.

A report dated May 4 was presented from the Advisory Board submitting a form of advertisement for the examination for Efficiency Accountant, Fifth Grade, Male, reading substantially as follows:

"Applicants must be citizens of the United States and residents of the State of New York.

The subjects and weights of the examination are: Experience, 4; 70 per cent. required. Duties, 6; 70 per cent. required. A physical qualifying examination will be held.

Candidates failing to qualify in any part of the examination will not be summoned for the ensuing tests. Applications for this examination are to be filed on a special blank, Form C, with insert.

Duties—The duties of the position include: 1. The working out of cost data for budget purposes and administrative control. 2. The determination and introduction of improvements in organization, methods and procedure based upon fundamental principles of scientific management as applied in the municipal field. 3. The supervision of cost calculations, the tabulation of units of work and the compilation of the reports of unit costs.

Requirements—Applicants must present evidence of at least two years' experience as a cost accountant, either in large industrial or governmental organizations or in the offices of Certified Public Accountants. Candidates should be acquainted with the principles and practice of scientific management and should be familiar with the use of mechanical sorting and tabulating machines.

The minimum age is 21 years. \* \* \*

The form of advertisement was approved.

Upon the recommendation of the Advisory Board in a report dated May 4, it was Resolved, That the order for the open competitive examination for Interpreter, Greek and Turkish, be and the same hereby is amended to read "Interpreter, Greek."

A report dated May 4 was presented from the Advisory Board, submitting a form of advertisement for the examination for Interpreter, Greek, reading substantially as follows:

"Applications will be received only from persons who are citizens of the United States.

The subjects and weights of the examination are as follows: 1, Greek, 6—(a) written test, 3 (70 per cent. required); (b) oral test, 3 (70 per cent. required). 2, Letter, 4 (70 per cent. required).

Only those candidates who receive 70 per cent. on their written translation from Greek into English, 70 per cent. on their written translation from English into Greek, and 70 per cent. on their letter will be summoned for the oral examination.

An eligible list will be prepared for each borough. Applicants must be residents of the Borough for which application is made, at the time it is made, and their names will not be transferred to any other borough list.

For the purpose of certification to the City Court and to the Magistrates' Courts of the First Division, the eligible lists for the Boroughs of Manhattan and The Bronx will be merged.

For the purpose of certification to the Court of Special Sessions the eligible list for the five Boroughs will be merged.

For the purpose of certification to the Municipal Courts the eligible list for the Borough in which the vacancy exists will be certified.

For the purpose of certification to the Magistrates' Courts of the Second Division the eligible lists for the Boroughs of Brooklyn, Queens and Richmond will be merged.

The minimum age is 21 years. \* \* \* Those who fail to pass the physical examination will not be summoned for the mental examination. \* \* \*

The form of advertisement was approved.

A report dated May 4 was presented from the Secretary to the Advisory Board recommending that the form of advertisement for the examination for Second Grade Typewriting Copyist (Dictaphone Operator) be amended by setting forth therein that 70 per cent. would be required on copying from plain copy. The recommendation was adopted.

Upon the recommendation of the Advisory Board in a report dated May 4, the following resolution was adopted:

"Resolved, That whenever a candidate in any examination is admitted by the Commission, conditionally, to a written, a practical or an oral test, following rejection in a medical or physical examination, the second medical or physical examination shall be given before the completion of the rating of the test to which he is admitted conditionally."

Upon the recommendation of the Advisory Board in a report dated May 4, and the request of the Commissioner of Public Charities in a communication dated April 7, it was

Resolved, That the Secretary be and he hereby is instructed to proceed with an open competitive examination for the position of Deputy Superintendent of the New York City Children's Hospital and Schools, Randalls Island, under the provisions of clause 6 of Rule VI, that being a position requiring qualifications of an unusual character and one to which no classified title is applicable.

A report dated May 4 was presented from the First Assistant Chief Examiner, recommending that eligibility in the examination ordered for promotion to the position of Architectural Draftsman, Grade C, in the Bureau of Buildings, Department of Education, be extended to Junior Mechanical Draftsmen, Grade B, eligible. The recommendation was adopted and the action of the Application Clerk in accepting, conditionally, the application of Henry Everett Meets, a Junior Mechanical Draftsman, Grade B, was approved.

The following reports were presented from the Examiner in Charge of the Bureau of Investigation:

Report dated May 5 recommending that candidates 21 to 30, inclusive, on the eligible list of Nurse be marked "Qualified" thereon.

Reports (2), dated May 3, recommending that William A. Dorman and Daniel Breisacher, candidates on the eligible list of Automobile Enginemen, be summoned before the Commission.

The recommendations were adopted.

Upon the recommendation of the Examiner in Charge of the Bureau of Investigation in a report, dated May 5, the five candidates for the position of Director, Bureau of Food Inspection, named therein were marked "Qualified," and it was

Resolved, That the eligible list of Director, Bureau of Food Inspection, be and the same hereby is promulgated.

A report (N-120) was presented from Leonhard Felix Fuld, Assistant Chief Examiner, stating that supplemental reports of the office of the President of the Borough of Richmond for the second quarter of 1914 had been prepared in accordance with the rules. The reports were approved.

A memorandum, dated May 5, was presented from the Secretary, transmitting a communication from the Board of Water Supply, dated April 28, stating that the name of Emil Lederer, Patrolman-on-Aqueduct, had been, through inadvertence, omitted from the payrolls for the months of January, February, March and April; that his name appeared upon the "unassigned" Patrolmen's list, and requesting that the records of the Commission be amended accordingly. In this connection, the Secretary directed attention to an opinion of the Corporation Counsel dated January 12, 1915, addressed to the Commissioner of Water Supply, Gas and Electricity, to the effect that when a position was abolished the name of the incumbent should be sent to the Commission under the provisions of section 1543 of the Greater New York Charter and that he should not be granted a leave of absence under section 1569-b of the Charter and recommended that in view of the opinion the Board of Water Supply be requested to state whether there was any appropriation for continuing the services of Emil Lederer, and, if not, that the name of Mr. Lederer be placed on the preferred list and that similar information be requested from all departments of the City Government relative to employees who had been granted leaves of absence because of the abolition of their positions and that the names of such employees be placed upon preferred lists. The recommendations were adopted.

A communication, dated May 4, was presented from the Secretary of the State Civil Service Commission, stating that on that date the resolution of the Municipal Commission amending clause 6 of Rule XII had been approved. The communication was ordered filed.

The Commission took up the matter of the proposed employment of Robert von Reutlinger, George B. Buck and Ralph L. Van Name in the office of the Commission on Pensions, which matter had been laid over at a meeting held May 4, 1915. On motion, the following resolutions were adopted:

Resolved, That, subject to the approval of the Mayor and the State Civil Service Commission, the following named persons be and they hereby are excepted from examination, pursuant to the provisions of clause 6 (b) of Civil Service, Rule XII, to be employed by the Commission on Pensions to examine into and recommend a scientific system of pensions for city employees, for a period of one year from the dates indicated, the total compensation in each case not to exceed \$3,600: Robert Von Reutlinger, 324 West 103d Street, New York City, Pension Expert, March 18, 1915. George B. Buck, 76 Hampton Street, Elmhurst, L. I., Actuary, March 17, 1915.

Resolved, That, under authority of clause 6 (b) of Rule XII, of the Rules of the Municipal Civil Service Commission, Ralph L. Van Name, of 101 Mersereau Avenue, Mariners Harbor, N. Y., be and he hereby is excepted from examination, to be employed in the office of the Commission on Pensions as Stenographer and Typewriter with special knowledge of tabulating analyses of pension reports, etc., for a period of six months from April 1, 1915; provided, however, that his total compensation shall not exceed \$750.

The Commission then took up the matter of the proposed employment of Louis Ortner in the Department of Correction, and the following resolutions were adopted:

Resolved, That the following resolution of the Municipal Civil Service Commission adopted at its meeting held January 27, 1915, be and the same hereby is rescinded:

"Resolved, That, subject to the approval of the Mayor and the State Civil Service Commission, Mr. Louis Ortner of 344 Seventh Street, Brooklyn, New York City, be and he hereby is excepted from examination, pursuant to the provisions of clause 6 of Rule XII, to be employed as Mechanical and Fuel Engineer in the Department of Correction from time to time during the year 1915, at a compensation not to exceed \$3,000."

Resolved, That, subject to the approval of the Mayor and the State Civil Service Commission, Mr. Louis Ortner of 344 Seventh Street, Brooklyn, be and he hereby is excepted from examination, pursuant to the provisions of clause 6(b) of Civil Service Rule XII, to be employed as expert mechanical and fuel engineer in the Department of Correction in connection with heating and ventilating repair work and fuel consumption methods, etc., for a period of sixteen (16) months from January 1, 1915, his total compensation not to exceed Thirty-four hundred dollars (\$3,400).

A communication dated April 30 was presented from the Deputy and Acting Commissioner of the Department of Health relative to Louis Tolins, an Inspector of Foods in his department. The Secretary was instructed to inform the department that the Commission was without power to take any action in the matter.

Upon the request of the Coroners of the Borough of Brooklyn in a communication dated May 4, it was

Resolved, That, under authority of clause 6a of Rule XII of the Rules of the Municipal Civil Service Commission, Eugene Manfredonia of 1217 St. Marks Avenue, Brooklyn, N. Y., be and he hereby is excepted from examination to be employed as Italian Interpreter in the office of the Coroners of the Borough of Brooklyn from time to time for a period of one year from May 4, 1915; provided, however, that his total compensation shall not exceed Five hundred dollars.

A communication dated April 29 was presented from the Secretary of the Board of Education stating that the action of the Board on April 14 in dispensing with the services of John B. Blank as Auto Truck Driver at the end of his probationary period had been rescinded and that the resignation of Mr. Blank had been accepted as of April 13. The action of the Board of Education was disapproved.

A communication dated May 4 was presented from C. H. Trumpler, a candidate on the eligible list of Topographical Draftsman, renewing his request that his name be restored to eligibility for certification at \$1,350 per annum and under. The request was denied, he having declined appointment at that salary.

The Commission then adjourned, to meet Wednesday, May 12, 1915, at 10.30 o'clock, a. m.

ROBERT W. BELCHER, Secretary.

## BELLEVUE AND ALLIED HOSPITALS.

### REPORT FOR THE QUARTER ENDED MARCH 31, 1915.

#### The Department as a Whole.

The new hospital, built by the Association for Improving the Condition of the Poor at Rockaway Beach and presented to the City, has been completed and was formally accepted by the Trustees in a resolution dated March 16th. This hospital is to be devoted to the treatment of children suffering from non-pulmonary tuberculosis and has been christened the "Ocean Beach Hospital." It is modeled upon similar institutions abroad, which have been situated at the seashore and have been productive of wonderful results in the relief of bone tuberculosis among children. The Association for Improving the Condition of the Poor has for some years maintained a similar hospital for this purpose known as Seabreeze and situated at Coney Island. The present hospital will care for 130 patients, an increase of 88 over those previously taken care of at Seabreeze.

In view of the fact that the new hospital can receive its water supply only from the Queens County Water Company, the President has been authorized to enter into a contract for this purpose.

The original plans of the Association for Improving the Condition of the Poor having been defective in regard to the construction of balconies and fire-escapes, the Board was obliged to ask for an issue of corporate stock in the amount of \$20,000 to overcome this defect. Plans and specifications for these balconies have been furnished by Messrs. McKim, Mead and White, and their construction will be proceeded with as soon as possible.

It has been decided to continue for the present the staff employed in the old Seabreeze Hospital. The question of terms of employment, etc., have been taken up with the Municipal Civil Service Commission, and the General Medical Superintendent has prepared a plan of organization for the new hospital.

It is a source of satisfaction to the Trustees to be able to report that the Department of Public Charities took possession of the new morgue on January 1, 1915.

A receiving room has been provided which will do away with the necessity of providing a passageway on the pier at the foot of East 29th Street to the tunnel connecting with the morgue in the pathological building. A high fence will be erected to screen the view of the landing from the neighboring houses.

It having been reported that the Department of Public Charities intended to use the old morgue as headquarters for their general drug department, the Trustees adopted a resolution protesting against this on the ground that it involves a continuance of the present unsightly structure on the river front of Bellevue.

The Trustees have formally endorsed a bill in the legislature providing for the organization of the Medical Board of Bellevue, also the bill regulating the hours of employment of nurses in city or public hospitals. They objected to a bill directing the Trustees to organize an ambulance service in the district from 125th Street to 96th Street on the East Side on the ground that this matter was within the authority of the Ambulance Board without the need of special legislation at Albany.

In selecting candidates for appointment to the house staffs of the various hospitals it has been decided to take into account in future the linguistic ability of the applicants.

The appointment of a Resident Obstetrician in the several hospitals of the department will be made as soon as living accommodations can be provided.

A statement of the questions and method employed in examining candidates for membership to the house staff in the several hospitals of the department have been requested with a view to making these examinations uniform throughout the department.

The census at all the hospitals of the department has run unusually high this winter.

Under the allowance made in the 1915 budget six new motor ambulances have been ordered of the White Company.

The annual reorganization of the Board took place in February with the reelection of Dr. John W. Brannan as President and Mr. James K. Paulding as Secretary.

#### Bellevue Hospital.

Messrs. McKim, Mead and White, the architects of the new hospital, have been instructed to complete the necessary plans and specifications for pavilions F and G in order that the work may be started as soon as funds are obtained. The architects estimate that the shell of this structure can be erected at a cost of \$800,000.

The painting of pavilions L and M, the new surgical wing, has been completed. The contractors for the lighting fixtures in these pavilions expect to finish their work within the specified time.

Bids were opened on January 4th for the furnishings of these pavilions, as well as for I and K.

An allowance of \$4,239.87 has been made by the John T. Brady Company, the contractors for these pavilions, for composition flooring. The architects have certified that the contractors have complied with all the requirements of their contract for these pavilions and are entitled to final payment. A resolution accepting the work was therefore approved by the Trustees.

The advisability of installing temporary lighting fixtures in pavilions I and K, pending the letting and completion of the contract for permanent fixtures, is under consideration by the Building Committee.

An allowance of \$5,528.06 has been made by the John H. Parker Company for composition flooring in these buildings.

Additional laundry machinery at a cost of \$12,000 has been authorized by the Trustees.

The Board has refused the request of Daniel J. Ryan for a reconsideration of the certificate of overtime adopted October 20, 1914, on his contract for the completion of the roof wards of Pavilions A and B.

The Trustees have been informed by the Commissioner of Docks that the two piers at the foot of East 28th and 29th Streets, East River, must be either extensively repaired or entirely removed. The Dock Commissioner's estimates for the repair of these piers are \$15,231 and \$7,000, respectively, and to remove the 28th Street pier for a sum ranging between \$1,500 and \$1,800. The matter is in the hands of the department's Building Committee.

The Executive Committee of the Medical Board has been requested to undertake a study of the reorganization of the medical and surgical administration as involving the rearrangement and redistribution of the special services.

The lease of the floor in Osborn Hall for the accommodation of nurses who cannot find room in the nurses' has been acquired at an annual rental of \$2,700.

An improvement has been effected in the out-patient department by the employment of an additional registrar; this making it possible to separate the men from the women patients on their admission to the dispensary.

The Trustees have requested the removal of the Street Cleaning Department's scow from the vicinity of the hospital.

#### Gouverneur Hospital.

The Trustees have adopted a resolution congratulating Miss Jessie Stowers, Supervising Nurse at Gouverneur Hospital, upon the completion of twenty years of service in her present position.

The appointment of two additional hospital helpers for a period of one month to paint the boiler room of the hospital has been approved by the Trustees.

The appointment of two additional nurses to the medical room in the out-patient department has been authorized as soon as sufficient funds are available.

A rule has been adopted limiting the medical appointees in the out-patient department to a single clinic upon which their attendance may be based. They will be admitted as voluntary assistants to other clinics and a separate record kept of such service, but it will not be considered as connected with their regular duty to the dispensary.

Improvement has been effected in the records of the out-patient department and the blanks supplied for the use of physicians have been amended in such a way as to render them unobjectionable from the point of view of taking the physicians' time.

In reappointing the medical and surgical staff of the out-patient department for the coming year attention was paid to their record of attendance during the past year, and letters of censure were sent to all who were found to have been absent more than seven times during the last three months.

Permission for the use of the out-patient department one evening a month for the meetings of the Clinical Conference of Gouverneur Hospital and Dispensary has been granted.

#### Harlem Hospital.

The contractors have completed their work in the extension to Harlem Hospital so far as this is possible at the present time, and the new building is a credit to them in the thoroughness of its workmanship.

The specifications for its furnishings have been approved and submitted to the Board of Estimate and Apportionment.

Bids for the alterations to the main building of Harlem Hospital were received on January 15th, as well as bids for the plumbing and gasfitting work, but were rejected in accordance with the recommendation of the architect. Bids were received again on February 5th and were again rejected in the best interests of the City. A third set of bids were received on March 5th and the contract awarded to the lowest bidder on general construction, A. W. King, for the sum of \$22,578, and for the plumbing work to William Messer and Company for \$5,393.

Bids were received on January 29th for reconstructing the electric lighting system of the main building, but these had to be rejected on account of an error in the estimate of the lowest bidder and for other reasons. New bids were received on February 2nd for this purpose and the contract awarded to Frank Nebeling for the sum of \$4,401.

The contract for the heating and ventilating work in the power house and ambulance station was awarded on January 19th to M. J. Callahan Company, the lowest bidder, for the sum of \$8,237, and that for the plumbing work to P. F. Kenny Company for \$1,891.

The contractors for the alterations to the power house, the Tower Construction Company, began their work on March 1st.

The new nurses' residence at Harlem Hospital is now entirely completed and the nurses transferred there from the houses previously occupied in West 136th Street. It has been found necessary to retain these buildings for the present for the purpose of housing the employees until the dormitories have been remodeled.

A Resident Obstetrician to this hospital will be appointed as soon as living accommodations can be provided.

#### Fordham Hospital.

The Trustees have noted the need of more men in the out-patient department of this hospital, and have requested the Medical Board to take such action as they may deem wise to obtain additional men for this service. Provision will be made in the departmental estimate for salaried places in this out-patient department.

The Medical Board has asked for the creation of a staff of Adjunct Assistant Visiting Physicians and Surgeons, and the Trustees have decided to grant their request and created these positions. At the request of the Medical Board a conference will be held between medical representatives of the several hospitals in the department for the purpose of trying to arrange for a later date for the examination of internes.

JAMES K. PAULDING, Secretary.

#### Changes in Departments, Etc.

##### DEPARTMENT OF FINANCE. Collection of Taxes.

*Services Ceased* — Temporary Clerks, June 19; Carrie L. Fromkess, 341 E. 82d St., Manhattan; Wm. J. Murphy, 108 E. 71st St., Manhattan; Sadie A. Bryan, 528 3rd St., Brooklyn; James J. Norris, 918 Fulton St., Brooklyn; Samuel Isson, 94 Madison St., Manhattan; Peter A. O'Toole, 476 W. 144th St., Manhattan; Benj. Penn, 150 E. Broadway, Manhattan; Morris Josephs, 110½ Cherry St., Manhattan; Franklin J. O'Brien, 145 E. 127th St., Manhattan; Nathan Kristall, 357 Hamburg Ave., Brooklyn; John Healy, 588 Myrtle Ave., Brooklyn; Jacob D. Klausner, 1218 Van Alst Ave., Long Island City; David C. Caress, 216 Van Buren St., Brooklyn; O'Connor Conolly, 479 Brooks Ave., West New Brighton, S. I.; Morris Augenstern, 27 Water St., Stapleton, S. I.

##### BOARD OF WATER SUPPLY.

*Temporary Employment Continued* — June 15, George R. Barton, Automobile Engineman (for period not to exceed three months).

*Services Ceased* — Laborers: George France, June 12; Martin T. Boylston, June 30; Kenneth J. Leighton, Electrician, June 15, Machinists' Helpers: Richard Heller, Charles B. Sherwood, Adolph Zimmerman, Edward C. Foggins; Laborers, June 15: George Conley, Charles L. Daniels, William Birdsall; Transitman, June 30: Fred J. Arctander.

*Transferred* — James V. Smith, Clerk, June 6, to Board of Estimate and Apportionment; Allen E. Rodgers, 284 Penn Street, Brooklyn, Clerk, at \$300 a year, from Board of Estimate and Apportionment, June 16.

*Appointed* — Grant Sheeley, Peekamoose, N. Y., Gage Keeper, at \$5 a month.

##### DEPARTMENT OF PARKS.

###### The Bronx.

*Services Ceased* — Morris Isaacs, 112 Snediker Avenue, Brooklyn, Gardener, June 12. Thomas Lennon, 633 East Fordham Road, Driver with Horse and Cart, June 15.

##### DEPARTMENT OF BRIDGES.

*Appointed* — Thomas Lloyd, 300 East 38th Street, Manhattan, Elevatorman (for about eight weeks), at \$2.75 per day, effective July 5.

##### CITY MAGISTRATES.

###### First Division.

*Appointed* — Frank R. Pierce, 806 Elton Ave., Bronx, Finger Print Expert, at \$1,200 per annum, June 21.

##### BOARD OF ASSESSORS.

*Appointed* — June 21, Charles Becker, 2030 Bleeker Street, Brooklyn; Irving Schwartz, 340 East 86th Street, Manhattan, and Edward F. Lowery, 63 Third Place, Brooklyn. Typewriter Accountants at \$75 per month, for a period not to exceed three months.

##### LAW DEPARTMENT.

*Died* — Richard B. Greenwood, Assistant Corporation Counsel, Brooklyn office, June 7.

*Salary Fixed* — William J. Millard, Assistant Corporation Counsel in charge of the Bureau of Penalties, at \$6,000 per annum, June 17.

##### Borough of The Bronx.

###### Bureau of Buildings.

*Report for week ended June 5, 1915:* Plans filed for new buildings, 9; estimated cost, \$25,800; plans filed for alterations, 6; estimated cost, \$10,400; unsafe cases filed, 16; violation cases filed, 80; unsafe notices issued, 26; violation notices issued, 98; violation cases forwarded for prosecution, 4; complaints lodged with the Bureau, 19; number of pieces of iron and steel inspected, 2,149.

*Report for week ended June 12, 1915.*

Plans filed for new buildings, 17; estimated cost, \$169,200; plans filed for alterations, 16; estimated cost, \$16,350; unsafe cases filed, 11; violation cases filed, 90; unsafe notices issued, 26; violation notices issued, 117; violation cases forwarded for prosecution, 1; complaints lodged with the bureau, 37; number of pieces of iron and steel inspected, 3,051.

ROBERT J. MOOREHEAD, Superintendent.

##### BUREAU OF THE CHAMBERLAIN.

Municipal Building, 8th floor. Telephone, 4270 Worth.

Henry Bruere, Chamberlain.

##### CITY CLERK AND CLERK OF THE BOARD OF ALDERMEN.

Municipal Building, 2nd floor. Telephone, 4430 Worth.

P. J. Scully, City Clerk.

##### BOARD OF CITY RECORD.

Supervisor's office, Municipal Building, 8th floor. Distributing Division, 96 Reade st. Telephone, 3490 Worth.

David Ferguson, Supervisor.

##### DEPARTMENT OF CORRECTION.

Municipal Building, 24th floor. Telephone, 1610 Worth.

Katharine B. Davis, Commissioner.

##### DEPARTMENT OF DOCKS AND FERRIES.

Pier "A," N. R. Telephone, 300 Rector.

R. A. C. Smith, Commissioner.

##### DEPARTMENT OF EDUCATION.

Board of Education.

Park ave. and 59th st. Telephone, 5580 Plaza. Stated meetings of the Board are held at 4 p. m. on the first Monday in February, the second Wednesday in August, and the second and fourth Wednesdays in every month, except August.

Thomas W. Churchill, President.

A. Emerson Palmer, Secretary.

##### BOARD OF ELECTIONS.

General office and office of the Borough of Manhattan, Municipal Building, 18th floor. Telephone, 1307 Worth.

Edward F. Boyle, President.

Moses M. McKee, Secretary.

##### Other Borough Offices.

The Bronx.

368 E. 148th st. Telephone, 336 Melrose.

Brooklyn.

435-445 Fulton st. Telephone, 1932 Main.

Queens.

64 Jackson ave., Long Island City. Telephone, 3375 Hunters Point.

Richmond.

Borough Hall, New Brighton, S. I. Telephone, 1000 Tompkinsville.

All offices open from 9 a. m. to 4 p. m. Saturday, to 12 m.

##### BOARD OF ESTIMATE AND APPORTIONMENT.

Municipal Building, 13th floor. Telephone, 4560 Worth.

Joseph Haag, Secretary.

Bureau of Records and Minutes.

Municipal Building, 13th floor. Telephone, 4560 Worth.

Joseph Haag, Secretary.

Office of the Chief Engineer.

Municipal Building, 13th floor. Telephone, 4560 Worth.

Nelson P. Lewis, Chief Engineer.

Bureau of Public Improvements.

Municipal Building, 13th floor. Telephone, 4560 Worth.

Nelson P. Lewis, Chief Engineer.

Bureau of Franchises.

Municipal Building, 13th floor. Telephone, 4563 Worth.

Harry P. Nichols, Engineer.

Bureau of Contract Supervision.

Municipal Building, 13th floor. Telephone, 4560 Worth.

Central Testing Laboratory, 125 Worth St. Telephone, 3088 Franklin.

Tilden Adamson, Director.

Bureau of Standards.


Municipal Building, 13th floor. Telephone, 4560 Worth.

George L. Tirrell, Director.

Bureau of Sewer Plan.

Municipal Building, 12th floor. Telephone, 4227 Worth.

Kenneth Allen, Engineer.



#### OFFICIAL DIRECTORY.

Unless otherwise stated, the Public Offices of the City are open for business from 9 a. m. to 5 p. m.; Saturday, 9 a. m. to 12 noon.

##### CITY OFFICES.

###### MAYOR'S OFFICE.

City Hall. Telephone, 8020 Cortlandt.

John Purroy Mitchel, Mayor.

Theodore Rousseau, Secretary.

Bertram de N. Cruger, Executive Secretary.

Bureau of Weights and Measures.

Municipal Building, 3rd floor. Telephone, 1498 Worth.

Joseph Hartigan, Commissioner.

##### COMMISSIONERS OF ACCOUNTS.

Municipal Building. Telephone, 4315 Worth.

Leonard M. Wallstein, Commissioner of Accounts.

##### BOARD OF ALDERMEN.

Clerk's Office, Municipal Building, 2nd floor. Telephone, 4430 Worth.

P. J. Scully, Clerk.

President of the Board of Aldermen.

City Hall. Telephone, 6770 Cortlandt.

George McAneny, President.

##### BOARD OF AMBULANCE SERVICE.

300 Mulberry st. Ambulance Calls—3100 Spring. Administration Offices—7586 Spring.

##### ARMORY BOARD.

Hall of Records. Telephone, 3900 Worth.

C. D. Rhinehart, Secretary.

##### ART COMMISSION.

City Hall. Telephone, 1197 Cortlandt.

John Quincy Adams, Assistant Secretary.

##### BOARD OF ASSESSORS.

Municipal Building, 8th floor. Telephone, 29 Worth.

Alfred P. W. Seaman, Chairman.

St. George B. Tucker, Secretary.

##### BELLEVUE AND ALLIED HOSPITALS.

26th st. and 1st ave. Telephone, 4400 Madison square.

Dr. John W. Brannan, President.

J. K. Paulding, Secretary.

##### DEPARTMENT OF BRIDGES.

Municipal Building, 18th floor. Telephone, 380 Worth.

F. J. H. Kracke, Commissioner.

**BOARD OF EXAMINERS.**  
Municipal Building, 20th floor, 9 a. m. to 4 p. m. Saturday, to 12 m. Telephone, 3280 Worth.

**BOARD MEETS EVERY TUESDAY AT 2 P. M.**  
Edward V. Barton, Clerk.

**DEPARTMENT OF FINANCE.**  
Municipal Building, 5th floor. Telephone, 1200 Worth. Shepard A. Morgan, Secretary to the Department, 5th floor.

William A. Prendergast, Comptroller.  
Deputy Comptrollers, 7th floor. Alexander Brough, Edmund D. Fisher, Charles S. Hervey, Hubert L. Smith.

**Receiver of Taxes.**  
Manhattan—Municipal Building, 2nd floor. Telephone, 1200 Worth.

Bronx—177th st. and Arthur ave. Telephone, 140 Tremont.

Brooklyn—236 Duffield st. Telephone, 7056 Main.

Queens—5 Court Square, Long Island City. Telephone, 3386 Hunter's Point.

Richmond—Borough Hall, St. George. Telephone, 1000 Tompkinsville.

Frederick H. E. Epstein, Receiver of Taxes.

**Collector of Assessments and Arrears.**  
Manhattan—Municipal Building, 3d floor. Telephone, 1200 Worth.

Bronx—177th St. and Arthur Ave. Telephone, 47 Tremont.

Brooklyn—503 Fulton st. Telephone, 8340 Main.

Queens—Municipal Building, Court Square, Long Island City. Telephone, 1553 Hunter's Point.

Richmond—Borough Hall, St. George. Telephone, 1000 Tompkinsville.

Daniel Moynahan, Collector.

**FIRE DEPARTMENT.**  
Municipal Building, 11th floor. Telephone, 4100 Worth.

Brooklyn, 365 Jay st. Telephone, 7600 Main.

Robert Adamson, Commissioner.

**DEPARTMENT OF HEALTH.**  
Centre and Walker sts., Manhattan. Telephone, 6280 Franklin.

Burial Permit and Contagious Disease offices always open.

Bronx, 3731 Third ave. Brooklyn, Flatbush ave., Wiloughby and Fleet sts. Queens, 372 Fulton st., Jamaica. Richmond, 514 Bay st., Stapleton.

S. S. Goldwater, Commissioner.

Eugene W. Scheffer, Secretary.

**BOARD OF INEBRIETY.**  
300 Mulberry st. Telephone, 7116 Spring.

Board meets first Wednesday in each month at 3 o'clock.

Charles Samson, Secretary.

**LAW DEPARTMENT.**  
*Office of Corporation Counsel.*  
Main office, Municipal Building, 16th floor. Telephone, 4600 Worth.

Frank L. Polk, Corporation Counsel.

Brooklyn office, 153 Pierpont at Telephone, 2948 Main.

*Bureau of Street Openings.*  
Main office, Municipal Building, 15th floor. Telephone, 1380 Worth.

Brooklyn office, 166 Montague st. Telephone, 5916 Main.

Queens office, Municipal Building, Long Island City. Telephone, 3886 Hunters Point.

*Bureau for the Recovery of Penalties.*  
Municipal Building, 15th floor. Telephone, 3460 Worth.

*Bureau for the Collection of Arrears of Personal Taxes.*  
Municipal Building, 17th floor. Telephone, 4585 Worth.

*Tenement House Bureau and Bureau of Buildings.*  
Municipal Building, 15th floor. Telephone, 1620 Worth.

**DEPARTMENT OF LICENSES.**  
Main Office, 49 Lafayette st. Telephone, 4490 Franklin.

George H. Bell, Commissioner.

Brooklyn—381 Fulton Street. Telephone, 1497 Main.

Queens—Borough Hall, Long Island City. Telephone, 5400 Hunters Point.

Richmond, Borough Hall, New Brighton. Telephone, 1000 Tompkinsville.

Division of Licensed Vehicles—517-519 W. 57th st. Telephone, 6387 Columbus.

Public Employment. Bureau—Men's departments, 128 Leonard st.; Women's departments, 53 Lafayette st. Telephone, 6100 Franklin.

**MUNICIPAL CIVIL SERVICE COMMISSION.**  
Municipal Building, 14th floor. Telephone, 1580 Worth.

Henry Moskowitz, President.

Robert W. Belcher, Secretary.

**MUNICIPAL REFERENCE LIBRARY.**  
Municipal Building, 5th floor. Telephone, 1072 Worth. 9 a. m. to 5 p. m.; Saturday, to 1 p. m.

**DEPARTMENT OF PARKS.**  
Municipal Building, 10th floor. Telephone, 4850 Worth.

Cabot Ward, Commissioner, Manhattan and Richmond.

*Borough of Brooklyn.*  
Litchfield Mansion, Prospect Park, Brooklyn. Telephone, 2300 South.

Raymond V. Ingersoll, Commissioner.

*Borough of The Bronx.*  
Zbrowski Mansion, Claremont Park. Telephone, 2640 Tremont.

Thomas W. Whittle, Commissioner.

*Borough of Queens.*  
The Overlook, Forest Park, Richmond Hill, L. I. Telephone, 2300 Richmond Hill.

John E. Weier, Commissioner.

**PARK BOARD.**  
Municipal Building, 10th floor. Telephone, 4850 Worth. Cabot Ward, President. Louis W. Fehr, Secretary.

**BOARD OF PAROLE OF THE NEW YORK CITY REFORMATORY OF MISDEMEANANTS.**  
Municipal Building, 24th floor. Telephone, 1610 Worth.

Thomas R. Minnick, Secretary.

**EXAMINING BOARD OF PLUMBERS.**  
Municipal Building, 8th floor. Telephone, 1800 Worth.

J. A. Glendinning, Clerk.

**POLICE DEPARTMENT.**  
240 Centre st. Telephone, 3100 Spring.

Arthur Woods, Commissioner.

**DEPARTMENT OF PUBLIC CHARITIES.**  
Principal office, Municipal Building, 10th floor. Telephone, 4440 Worth.

Brooklyn and Queens, 327 Schermerhorn st., Brooklyn. Telephone, 2977 Main.

Bureau of Dependent Adults, Pier, foot of East 26th st. Telephone, 7400 Madison Square.

The Children's Bureau, 124 East 59th st. Telephone, 7400 Madison Square.

Borough of Richmond, Borough Hall, St. George, S. I. Telephone, 100 Tompkinsville.

John A. Kingsbury, Commissioner.

**PUBLIC RECREATION COMMISSION.**  
Municipal Building, 5th floor. Telephone, 1471 Worth.

Meeting every second Tuesday at 2.30 p. m.

Cyril H. Jones, Acting Secretary.

**PUBLIC SERVICE COMMISSION.**  
154 Nassau st., Manhattan. 8 a. m. to 11 p. m. every day, including holidays and Sundays. Telephone, 4150 Beekman.

Edward E. McCall, Chairman.

Travis H. Whitney, Secretary.

**BOARD OF REVISION OF ASSESSMENTS.**  
Municipal Building, 7th floor. Telephone, 1200 Worth.

John Korb, jr., Chief Clerk.

**COMMISSIONERS OF SINKING FUND.**  
Office of Secretary, Municipal Building, 7th floor. Telephone, 1200 Worth.

John Korb, jr., Secretary.

**DEPARTMENT OF TAXES AND ASSESSMENTS.**  
Municipal Building, 9th floor. Telephone, 1800 Worth.

Lawson Purdy, President.

C. Rockland Tyng, Secretary.

**DEPARTMENT OF STREET CLEANING.**  
Municipal Building, 12th floor. Telephone, 4240 Worth.

John T. Fetherston, Commissioner.

**TENEMENT HOUSE DEPARTMENT.**  
Manhattan and Richmond office, Municipal Building, 19th floor. Telephone, 1526 Worth.

Brooklyn and Queens office, 503 Fulton st., Brooklyn. Telephone, 3825 Main.

Bronx office, 391 East 149th st. Telephone, 107 Melrose.

John J. Murphy, Commissioner.

**BOARD OF WATER SUPPLY.**  
Municipal Building, 22d floor. Telephone, 3150 Worth.

Charles Strauss, President.

W. Bruce Cobb, Secretary.

**DEPARTMENT OF WATER SUPPLY, GAS AND ELECTRICITY.**  
Municipal Building, 23d, 24th and 25th floors. Telephone: Manhattan, 4320 Worth; Brooklyn, 3980 Main; Queens, 3441 Hunters Point; Richmond, 840 Tompkinsville; Bronx, 3400 Tremont.

Brooklyn, Municipal Building, Brooklyn.

Bronx, Tremont and Arthur aves. Queens, Municipal Building, Long Island City. Richmond, Municipal Building, St. George.

William Williams, Commissioner.

## BOROUGH OFFICES.

**BOROUGH OF THE BRONX.**  
President's office, 3d ave. and 177th st. Telephone, 2680 Tremont.

Douglas Mathewson, President.

**BOROUGH OF BROOKLYN.**  
President's office, Borough Hall. Telephone, 3960 Main.

Lewis H. Pounds, President.

**BOROUGH OF MANHATTAN.**  
President's office, 20th floor, Municipal Bldg. Commissioner of Public Works, 21st floor, Municipal Building.

Assistant Commissioner of Public Works, 21st floor, Municipal Building.

Bureau of Highways, 21st floor, Municipal Building.

Bureau of Public Buildings and Offices, 20th floor, Municipal Building.

Bureau of Sewers, 21st floor, Municipal Bldg.

Bureau of Buildings, 20th floor, Municipal Building.

Telephone, 4227 Worth.

Marcus M. Marks, President.

**BOROUGH OF QUEENS.**  
President's office, Borough Hall, Long Island City. Telephone, 5400 Hunters Point.

Bureau of Public Buildings and Offices, Town Hall, Flushing, L. I. Telephone, 1740 Flushing.

Maurice E. Connolly, President.

**BOROUGH OF RICHMOND.**  
President's office, New Brighton, Staten Island. Telephone, 1000 Tompkinsville.

Charles J. McCormack, President.

**COBORNERS.**  
Manhattan, Municipal Building—Second Floor. Open at all hours of the day and night. Telephone, Worth 3711.

Bronx, Arthur and Tremont aves. Telephone, 1250 Tremont. 8 a. m. to midnight, every day.

Brooklyn, 236 Duffield st. Telephone, 4004 Main. Open at all hours of the day and night.

Queens, Town Hall, Jamaica, L. I. 9 a. m. to 10 p. m.; Sundays and holidays, 9 a. m. to 12 m.

Richmond, 175 Second st., New Brighton. Open at all hours of the day and night.

## COUNTY OFFICES.

Unless otherwise stated, the County offices are open for business from 9 a. m. to 4 p. m.; Saturday, 9 a. m. to 12 noon.

## NEW YORK COUNTY.

### COUNTY CLERK.

County Court House. Telephone, 5388 Cortlandt.

Wm. F. Schneider, County Clerk.

9 a. m. to 2 p. m. during July and August.

**DISTRICT ATTORNEY.**  
Criminal Courts Building, 9 a. m. to 5.15 p. m.; Saturdays, to 12 m. Telephone, 2304 Franklin.

Charles Albert Perkins, District Attorney.

**COMMISSIONER OF JURORS.**  
280 Broadway. Telephone, 241 Worth.

Thomas Allison, Commissioner.

**PUBLIC ADMINISTRATOR.**  
119 Nassau st. Telephone, 6376 Cortlandt.

William M. Hoes, Public Administrator.

**COMMISSIONER OF RECORDS.**  
Hall of Records. Telephone, 3900 Worth.

John F. Cowan, Commissioner.

**REGISTER.**  
Hall of Records. Telephone, 3900 Worth. 9 a. m. to 2 p. m. during July and August.

John J. Hopper, Register.

**SHERIFF.**  
51 Chambers st. Telephone, 3900 Worth.

New York County Jail, 70 Ludlow st.

Max S. Grifenhagen, Sheriff.

**SUBROGATE.**  
Hall of Records. Telephone, 3900 Worth.

John P. Cohalan; Robert Ludlow Fowler, Surrogates.

William Ray De Lano, Chief Clerk.

John F. Curry, Commissioner of Records.

## KINGS COUNTY.

### COUNTY CLERK.

Hall of Records, Brooklyn. Telephone, 4930 Main.

Charles S. Devoy, County Clerk.

**COUNTY COURT.**  
County Court House, Brooklyn. Court opens at 10 a. m. daily and sits until business is completed. Part I, Room No. 23; Part II, Room No. 10; Part III, Room No. 14; Part IV, Room No. 1. Court House. Clerk's office, Rooms 17, 18, 19 and 22; open daily from 9 a. m. to 5 p. m.; Saturday, to 12 m. Telephone, 4154 Main.

John T. Rafferty, Chief Clerk.

**DISTRICT ATTORNEY.**  
66 Court st., Brooklyn. 9 a. m. to 5.30 p. m.; Saturday, to 1 p. m. Telephone, 2954 Main.

James C. Croppsey, District Attorney.

**COMMISSIONER OF JURORS.**  
381 Fulton st., Brooklyn. Telephone, 1454 Main.

Thomas R. Farrell, Commissioner.

**PUBLIC ADMINISTRATOR.**  
44 Court st., Brooklyn. Telephone, 2840 Main.

Frank V. Kelly, Public Administrator.

**COMMISSIONER OF RECORDS.**  
Hall of Records, Brooklyn. Telephone, 6988 Main.

Edmund O'Connor, Commissioner.

## REGISTER.

Hall of Records, Brooklyn. Telephone, 2830 Main.

Edward T. O'Loughlin, Register.

**SHERIFF.**  
46-50 Court st., Brooklyn. Telephone, 6845 Main.

Lewis M. Swasey, Sheriff.

**SUBROGATE.**  
Hall of Records, Brooklyn. Court opens at 10 a. m. Telephone, 3954 Main.

Hebert T. Ketcham, Surrogate.

John H. McCooley, Chief Clerk.

## BRONX COUNTY.

### COUNTY CLERK.

161st st. and 3d ave. Telephone, 9266 Melrose.

James Vincent Ganly, County Clerk.

**COUNTY JUDGE.**  
161st st. and 3d ave. Telephone, 7907 Melrose.

Louis D. Gibbs, County Judge.

**DISTRICT ATTORNEY.**  
161st st. and 3d ave. Telephone, 9200 Melrose.

Francis Martin, District Attorney.

**COMMISSIONER OF JURORS.**  
1932 Arthur ave. Telephone, 3700 Tremont.

John A. Mason, Commissioner.

**PUBLIC ADMINISTRATOR.**  
2808 3d ave. Telephone, 9616 Melrose, 9 a. m. to 5 p. m., Saturday to 12 m.

Ernest E. L. Hammer, Public Administrator.

**REGISTER.**  
1932 Arthur ave. Telephone, 6694 Tremont.

Edward Polak, Register.

**SHERIFF.**  
1932 Arthur ave. Telephone, 6600 Tremont.

James F. O'Brien, Sheriff.

**SUBROGATE.**  
161st st. and 3d ave.

George M. S. Schulz, Surrogate.

## QUEENS COUNTY.

### COUNTY CLERK.

364 Fulton st., Jamaica. Telephone, 151 Jamaica.

Leonard Ruoff, County Clerk.

**COUNTY COURT.**  
County Court House, Long Island City. Telephone, 596 Hunters Point.

Court opens at 10 a. m. Trial Terms begin first Monday of each month, except July, August and September, and on Friday of each week.

Clerk's office opens 9 a. m. to 5 p. m.; Saturdays to 12.30 p. m. Telephone, 551 Jamaica.

Burt Jay Humphrey, County Judge.

**DISTRICT ATTORNEY.**  
County Court House, Long Island City, 9 a. m. to 5 p. m.; Saturday, to 12 m.

County Judge's office always open at 336 Fulton st., Jamaica. Telephone, 3871 Hunters Point.

Denis O'Leary, District Attorney.

**COMMISSIONER OF JURORS.**  
County Court House, Long Island City. Telephone, 963 Hunters Point.

Thorndyke C. McKenney, Commissioner.

**PUBLIC ADMINISTRATOR.**  
302 Fulton st., Jamaica. Telephone, 223 Jamaica.

Randolph White, Public Administrator.

**SHERIFF.**  
County Court House, Long Island City. Telephone, 3766 Hunters Point.

George Emener, Sheriff.

**SUBROGATE.**  
364 Fulton st., Jamaica. Telephone, 397 Jamaica.

Daniel Noble, Surrogate.

## RICHMOND COUNTY.

### COUNTY CLERK.

County Office Building, Richmond. Telephone, 28 New Dorp.

C. Livingston Bostwick, County Clerk.

**COUNTY JUDGE AND SUBROGATE.**  
Trial Terms, with Grand and Trial Jury, second Monday of March, first Monday of October.

Trial Terms, with Trial Jury only, first Monday of May, first Monday of December.

Special Terms, Without Jury—Wednesday of each week, except the last week of July, the month of August and the first week of September.

*Surrogate's Court.*  
Monday and Tuesday of each week at the Borough Hall, St. George, and on Wednesday at the Surrogate's Court, at Richmond, except during the session of the County Court. There will be no Surrogate's Court during the month of August.

Surrogate's Court and Office, Richmond, S. I. Surrogate's Chambers, Borough Hall, St. George.

J. Harry Tiernan, County Judge and Surrogate.

**DISTRICT ATTORNEY.**  
Borough Hall, St. George. Telephone, 50 Tompkinsville, 9 a. m. to 5 p. m.; Saturday, to 12 m.

Albert C. Fach, District Attorney.

**COMMISSIONER OF JURORS.**  
Village Hall, Stapleton. Telephone, 81 Tompkinsville.

Edward I. Miller, Commissioner.

**PUBLIC ADMINISTRATOR.**  
Port Richmond. Telephone, 704 West Brighton.

William T. Holt, Public Administrator.

**SHERIFF.**  
County Court House, Richmond. Telephone, 120 New Dorp.

Joseph F. O'Grady, Sheriff.

## THE COURTS.

**CITY COURT OF THE CITY OF NEW YORK.**  
City Hall Park. Special Term Chambers held from 10 a. m. to 4 p. m. Clerk's office open from 9 a. m. to 4 p. m. Telephone, 122 Cortlandt.

Thomas F. Smith, Clerk.

**CITY MAGISTRATES' COURT.**  
*First Division.*  
William McAdoo, Chief City Magistrate, 300 Mulberry st. Telephone, 6213 Spring.

First District—Criminal Court Buildings.

Second District—125 Sixth ave.

Third District—2d ave. and 1st st.

Fourth District—151 E. 57th st.

Fifth District—121st st. and Sylvan place.

Sixth District—162d st. and Washington ave.

Seventh District—314 W. 54th st.

Eighth District—1014 E. 181st st., The Bronx.

Ninth District (Night Court for Females)—125 6th ave.

Tenth District (Night Court for Males)—151 E. 57th st.

Eleventh District (Domestic Relations)—151 E. 57th st.

Thirteenth District (Domestic Relations)—1014 E. 181st st., The Bronx.

Office of the Chief Probation Officer, 300 Mulberry st. Telephone, 8713 Spring.

*Second Division.*  
*Borough of Brooklyn.*  
Office of Chief Magistrate, 44 Court st. Telephone, 7411 Main.

First District—318 Adams st.

Second District—Court and Butler sts.

Fifth District—249 Manhattan ave.

Sixth District—495 Gates ave.

Seventh District—31 Snider ave., Flatbush.

Eighth District—W. 8th st., Coney Island.

Ninth District—5th ave. and 29th st.

Tenth District—133 New Jersey ave.

Domestic Relations—Myrtle and Vanderbilt aves.

William F. Delaney, Chief Clerk.

*Borough of Queens.*  
First District—St. Mary's Lyceum, L. I. City.

Second District—Town Hall, Flushing, L. I.

Third District—Central ave., Far Rockaway.

Fourth District—Town Hall, Jamaica, L. I.

*Borough of Richmond.*  
First District—Lafayette ave., N.w. Brighton.

Second District—Village Hall, Stapleton.

All courts open daily from 9 a. m. to 4 p. m. except on Saturdays, Sundays and legal holidays, when only morning sessions are held.

**COURT OF GENERAL SESSIONS.**  
Criminal Court Building. Court opens at 10.30 a. m. Clerk's office open from 9 a. m. to 4 p. m., and on Saturdays until 12 m.

Edward R. Carroll, Clerk.

**MUNICIPAL COURTS.**  
The Clerks' offices are open from 9 a. m. to 4 p. m.; Saturday, to 12 noon.

*Borough of Manhattan.*  
First District—54-60 Lafayette st. Additional Part is held at southwest corner of 6th ave. and 10th st. Telephone, 6030 Franklin.

Second District—264-266 Madison st. Telephone, 4300 Orchard.

Third District—314 W. 54th st. Telephone, 5450 Columbus.

Fourth District—Parts I and II, 207 E. 32d st. Telephone, 4358 Murray Hill.

Fifth District—Broadway and 96th st. Telephone, 4006 Riverside.

Sixth District—155 E. 88th st.

Seventh District—70 Manhattan st.

Eighth District—121st st. and Sylvan place. Telephone, 3950 Harlem.

Ninth District—Madison ave. and 59th st. Parts I and II. Telephone, 3873 Plaza.

*Borough of The Bronx.*  
First District—Town Hall, 1400 Williamsbridge road, Westchester. Trial of causes, Tuesday and Friday of each week. Telephone, 457 Westchester.

Second District—Washington ave. and 162d st. Telephone, 3043 Melrose.

*Borough of Brooklyn.*  
First District—State and Court sts. Parts I and II. Telephone, 7091 Main.

Second District—495 Gates ave. Telephone, 504 Bedford.

Third District—6 Lee ave. Telephone, 955 Williamsburg.

Fourth District—14 Howard ave.

Fifth District—5220 Third ave. Telephone, 3907 Sunset.

Sixth District—236 Duffield st. Telephone, 6166 Main.

Seventh District—31 Pennsylvania ave. 8.45 a. m. to 4 p. m.; Saturday, 9 a. m. to 12 m. Telephone, 904 East New York.

*Borough of Queens.*  
First District—115 5th st., Long Island City. Telephone, 1420 Hunters Point.

Second District—Broadway and Court st., Elmhurst. Telephone, 87 Newtown.

Third District—1908 Myrtle ave., Glendale. Telephone, 2352 Bushwick.

Fourth District—Town Hall, Jamaica. Telephone, 1654 Jamaica.

*Borough of Richmond.*  
First District—Lafayette ave. and 2d st., New Brighton. Clerk's office open from 8.45 a. m. to 4 p. m. Telephone, 503 Tompkinsville.

Second District—Former Edgewater Village Hall, Stapleton. Clerk's office open from 8.45 a. m. to 4 p. m. Telephone, 313 Tompkinsville.

**COURT OF SPECIAL SESSIONS.**  
Court opens at 10 a. m.

Part I, Criminal Court Building, Manhattan. Telephone, 3983 Franklin.

Part II, 171 Atlantic ave., Brooklyn. Telephone, Main 4280.

Part III, Town Hall, Jamaica. Held on Tuesday of each week. Telephone, 2620 Jamaica.

Part IV, Borough Hall, St. George. Held on Wednesday of each week. Telephone, 324 Tompkinsville.

Part V, 161st st. and 3d ave., Bronx. Held on Thursday of each week. Telephone, 9088 Melrose.

Frank W. Smith, Chief Clerk.

*Children's Court.*  
New York County—66 3d ave. Telephone, 1832 Stuyvesant.

Dennis A. Lambert, Clerk.

Bronx County—355 E. 137th st. Court held on Wednesday and Friday of each week. Telephone, 9092 Melrose.

Michael Murray, Clerk.

Kings County—102 Court st. Telephone, 627 Main.

Joseph W. Duffy, Clerk.

Queens County—19 Flushing ave., Jamaica. Court held on Monday and Thursday of each week. Telephone, 2624 Jamaica.

Sydney Ollendorf, Clerk.

Richmond County—Corn Exchange Bank Building, St. George. Court held on Tuesday of each week. Telephone, 324 Tompkinsville.

William J. Browne, Clerk.

**SUPREME COURT—APPELLATE DIVISION.**  
*First Judicial Department.*  
Madison ave. corner 25th st. Court open from 2 p. m. until 6 p. m. Friday, Motion Day, Court opens at 10.30 a. m. Motions called at 10 a. m. Orders called at 10.30 a. m. Telephone, 3840 Madison Square.

Alfred Wagstaff, Clerk.

*Second Judicial Department.*  
Borough Hall, Brooklyn. Court meets from 2 p. m. to 5 p. m., excepting that on Fridays Court opens at 10 o'clock a. m. Clerk's office open 9 a. m. Telephone, 1392 Main.

John B. Byrne, Clerk.

**SUPREME COURT—APPELLATE TERM.**  
503 Fulton st., Brooklyn. Court meets 10 a. m. Clerk's office opens 9 a. m. Telephone, 7452 Main.

Joseph H. DeBragga, Clerk.

**SUPREME COURT—CRIMINAL DIVISION.**  
Criminal Court Building. Court opens at 10.30 a. m. Clerk's office open from 9 a. m. to 4 p. m.; Saturday, to 12 m. Telephone, 6064 Franklin.

William Schneider, Clerk.

**SUPREME COURT—FIRST DEPARTMENT.**  
County Court House. Court open from 10.15 a. m. to 4 p. m. Telephone, 4580 Cortlandt.

**SUPREME COURT—SECOND DEPARTMENT.**  
*Kings County.*  
Joralemon and Fulton sts., Brooklyn. Clerk's office hours, 9 a. m. to 5 p. m. Seven jury trial parts. Special Term for trials. Special Term for motions. Special Term (ex-parte business). Court opens at 10 a. m. Naturalization Bureau, Hall of Records, Brooklyn. Telephone, 5460 Main.

James F. McGee, General Clerk.

*Queens County.*  
County Court House, L. I. City. Court opens at 10 a. m. Trial and Special Term for motions and ex-parte business each month except July, August and September, in Part I. Trial Term, Part II, January, February, March, April, May and December. Special Term for trials, January, April, June and November. Naturalization, first Friday in each Term.

Clerk's office open 9 a. m. to 5 p. m.; Saturday, to 12.30 p. m. Telephone, 3896 Hunters Point.

Thomas B. Seaman, Special Deputy Clerk in charge.

*Richmond County.*  
Trial Term held at County Court House, Richmond. Special Term for trials held at Court room, Borough Hall, St. George. Special Term for motions held at Court House, Borough Hall, St. George.

C. Livingston Bostwick, Clerk.

## BOARD OF ELECTIONS.

## Proposals.

SEALED BIDS OR ESTIMATES WILL BE received by the Board of Elections of the City of New York at Room 1840, Municipal Building, Borough of Manhattan, City of New York, until 12 M. on

**TUESDAY, JUNE 22, 1915.**  
FOR FURNISHING AND DELIVERING STATIONERY, PRINTING AND SUPPLIES FOR ELECTION PURPOSES FOR THE YEAR 1915.

The time for delivery of the articles, materials and supplies and the performance of the contract for the Primary Election will be on or before September 27, 1915, and for the General Election on or before October 2 and November 1, 1915.

The amount of security for the performance of the contract shall be fifty (50) per cent. of the total amount for which the contract is awarded.

The bids will be compared and the contract awarded "in aggregate for all items."

Delivery will be required to be made at the various police stations or other points, as directed in the City at the time and in the manner and in such quantities as may be directed.

Blank forms and further information may be obtained and samples may be seen at the office of the Board of Elections of the City of New York, Room 1840, Municipal Building, Borough of Manhattan.

EDWARD F. BOYLE, MOSES M. McKEE, JAMES KANE, JACOB A. LIVINGSTON, Commissioners of Elections.

S. HOWARD COHEN, Chief Clerk.

Dated New York, June 17, 1915. j17,29

See General Instructions to Bidders on last page, last column, of the "City Record."

SEALED BIDS OR ESTIMATES WILL BE received by the Board of Elections of the City of New York, at its General Office, Room 1840, Municipal Building, Borough of Manhattan, City of New York, until 12 M. on

**TUESDAY, JUNE 22, 1915.**  
FOR FURNISHING AND DELIVERING ASSEMBLY AND MUNICIPAL COURT DISTRICT MAPS.

The time for the performance of the contract for the delivery of maps is thirty (30) calendar days.

The amount of security required is Three Thousand (\$3,000.00) Dollars.

The bids will be compared and the contract awarded "in aggregate for all items."

Delivery will be required to be made at the several Borough Offices in the City of New York at the time and in the manner and in such quantities as called for in the specifications.

Blank forms and other information may be obtained and samples may be seen at the office of the Board of Elections of the City of New York, Room 1840, Municipal Building, Borough of Manhattan.

EDWARD F. BOYLE, MOSES M. McKEE, JAMES KANE, JACOB A. LIVINGSTON, Commissioners of Elections.

S. HOWARD COHEN, Chief Clerk.

Dated New York, June 10, 1915. j11,22

See General Instructions to Bidders on last page, last column, of the "City Record."

## DEPARTMENT OF CORRECTION.

## Proposals.

SEALED BIDS OR ESTIMATES WILL BE received by the Commissioner of Correction at Room 2400, Municipal Building, Manhattan, until 11 o'clock a. m., on

**FRIDAY, JULY 2, 1915.**  
FURNISHING AND DELIVERING DRY GOODS, TIN AND PAINTS.

The time for the delivery of the articles, materials and supplies and the performance of the contract is by or before July 31st, 1915.

The amount of security required is thirty (30) per cent. of the amount of the bid or estimate.

The bidder will state the price of each item or article contained in the specifications or schedules herein contained or hereto annexed, per pound, ton, dozen, gallon, yard or other unit of measure, by which the bids will be tested. The extensions must be made and footed up, as the bids will be read from the totals and awards made to the lowest bidder on each item.

Bids must be submitted in duplicate, each in a separate envelope. No bid will be accepted unless this provision is complied with.

Delivery will be required to be made at the time and in the manner and in such quantities as may be directed.

Blank forms and further information may be obtained at the office of the Department of Correction, the Borough of Manhattan, Municipal Building, New York City.

KATHARINE BEMENT DAVIS, Commissioner.

See General Instructions to Bidders on last page, last column, of the "City Record."

SEALED BIDS OR ESTIMATES WILL BE received by the Commissioner of Correction at Room 2400, Municipal Building, Manhattan, until 11 o'clock a. m., on

**FRIDAY, JULY 2, 1915.**  
FURNISHING AND DELIVERING 40,000 SQUARE FEET BLACK FLESH SPLITS, B. GRADE.

The time for the delivery of the articles, materials and supplies and the performance of the contract is by or before August 31st, 1915.

The amount of security required is thirty (30) per cent. of the amount of the bid or estimate.

The bidder will state the price of each item or article contained in the specifications or schedules herein contained or hereto annexed, per pound, ton, dozen, gallon, yard or other unit of measure, by which the bids will be tested. The extensions must be made and footed up, as the bids will be read from the totals and awards made to the lowest bidder on this item.

Bids must be submitted in duplicate, each in a separate envelope. No bid will be accepted unless this provision is complied with.

Delivery will be required to be made at the time and in the manner and in such quantities as may be directed.

Blank forms and further information may be obtained at the office of the Department of Correction, the Borough of Manhattan, Municipal Building, New York City.

KATHARINE BEMENT DAVIS, Commissioner.

See General Instructions to Bidders on last page, last column, of the "City Record."

SEALED BIDS OR ESTIMATES WILL BE received by the Commissioner of Correction at Room 2400, Municipal Building, Manhattan, until 11 o'clock a. m., on

**FRIDAY, JULY 2, 1915.**  
FURNISHING AND DELIVERING 600 BARRELS FLOUR NO. 1. 1,800 BARRELS FLOUR NO. 2.

The time for the completion of the contract is by or before July 31st, 1915.

The amount of security required is thirty (30) per cent. of the amount of the bid or estimate.

The bidder will state the price of each item or article contained in the specifications or schedules herein contained or hereto annexed, per pound, ton, dozen, gallon, yard or other unit of measure, by which the bids will be tested.

The extensions must be made and footed up, as the bids will be read from the totals and awards made to the lowest bidder on each item.

Bids must be submitted in duplicate, each in a separate envelope. No bid will be accepted unless this provision is complied with.

Delivery will be required to be made at the time and in the manner and in such quantities as stated in the specification.

Blank forms and further information may be obtained at the office of the Department of Correction, the Borough of Manhattan, Municipal Building, New York City.

KATHARINE BEMENT DAVIS, Commissioner.

See General Instructions to Bidders on last page, last column, of the "City Record."

## PUBLIC RECREATION COMMISSION.

## Proposals.

SEALED BIDS OR ESTIMATES WILL BE received at the office of the Public Recreation Commission, Room 527, Municipal Building, Borough of Manhattan, in the City of New York, until 10.30 A. M., on

**TUESDAY, JUNE 22, 1915.**  
NO. 1. FOR FURNISHING OF ALL LABOR AND MATERIALS NECESSARY OR REQUIRED FOR THE CONSTRUCTION AND COMPLETION OF A FIELD HOUSE AT THE BETSY HEAD MEMORIAL PLAYGROUND AND RECREATION CENTRE, LOCATED IN BROWNSVILLE, BOROUGH OF BROOKLYN, CITY OF NEW YORK.

NO. 2. FOR FURNISHING OF ALL LABOR AND MATERIALS NECESSARY OR REQUIRED TO INSTALL AND COMPLETE THE STEAM HEATING AND ALL WORK INCIDENTAL THERETO REQUIRED IN CONNECTION WITH THE CONSTRUCTION AND COMPLETION OF THE PROPOSED BETSY HEAD MEMORIAL PLAYGROUND AND RECREATION CENTRE, LOCATED IN BROWNSVILLE, BOROUGH OF BROOKLYN, CITY OF NEW YORK.

NO. 3. FOR FURNISHING OF ALL LABOR AND MATERIALS NECESSARY OR REQUIRED TO INSTALL AND COMPLETE THE PLUMBING, WATER SUPPLY AND DRAINAGE AND ALL WORK INCIDENTAL THERETO REQUIRED IN CONNECTION WITH THE CONSTRUCTION AND COMPLETION OF THE PROPOSED BETSY HEAD MEMORIAL PLAYGROUND AND RECREATION CENTRE, LOCATED IN BROWNSVILLE, BOROUGH OF BROOKLYN, CITY OF NEW YORK.

The time allowed for the completion of the work in each case is 70 days. Award, if made, shall be to lowest bidder for the work.

The amount of the bond required in each case shall be fifty per cent. (50%) of the amount of the contract.

Blank forms of proposals and further information can be obtained on application to the office of the Public Recreation Commission.

GEORGE W. WINGATE, President, Public Recreation Commission.

New York, June 16th, 1915. j17,29

See General Instructions to Bidders on last page, last column, of the "City Record."

## BOARD OF ASSESSORS.

## Notice to Present Claims for Damages.

PUBLIC NOTICE IS HEREBY GIVEN TO all persons claiming to have been injured by a change of grade in the regulating and grading of the following named streets to present their claims, in writing, to the Secretary of the Board of Assessors, Room 809, Municipal Building, on or before Thursday, June 24, 1915, at 10 o'clock a. m. Claimants are requested to make their claims for damages upon the blank forms prepared by the Board of Assessors, copies of which may be obtained upon application at the above office.

## Borough of Brooklyn.

4655. 79th Street from 22nd Avenue to 23rd Avenue.

## Borough of Richmond.

4663. Charles Avenue from Lafayette Avenue to Nicholas Avenue, Third Ward.

4664. New Dorp Lane, south side, from First Street to Tenth Street, and Third Street from Elm Avenue to Locust Avenue, Fourth Ward.

4665. Heberton Avenue from a point about 195 feet north of Ann Street to Richmond Terrace, Third Ward.

## Borough of Queens.

4673. Cooper Street from Irving Avenue to the Brooklyn Borough Line, Second Ward.

4674. Creek Street from Borden Avenue to Hunterspoint Avenue, First Ward.

4675. 48th (Grant) Street from Jackson Avenue to Astoria Avenue, Second Ward.

4676. Manly Street from Thomson Avenue to Hunterspoint Avenue, First Ward.

ALFRED P. W. SEAMAN, WM. C. ORMOND, JACOB J. LESSER, Board of Assessors. St. George B. Tucker, Secretary, Room 809, Municipal Building, City of New York, Borough of Manhattan.

June 12, 1915. j12,23

## Completion of Assessments.

PUBLIC NOTICE IS HEREBY GIVEN TO the owner or owners of all houses and lots, improved and unimproved lands affected thereby, that the following proposed assessments have been completed and are lodged in the office of the Board of Assessors for examination by all persons interested, viz.:

## Borough of Manhattan.

4652. Receiving Basin adjacent to the northeast corner of Washington Place and Mercer Street. Affecting Block No. 547.

4653. Receiving Basins adjacent to the northeast corner of Washington Place and Greene Street and adjacent to the southwest corner of Mercer Street and Waverly Place. Affecting Block No. 547.

4654. Alteration and improvement to sewer and appurtenances in Walker Street between West Broadway and Broadway. Affecting Block Nos. 191 to 194.

4645. Paving and curbing West 160th Street from Broadway to Fort Washington Avenue.

4646. Paving and curbing West 161st Street from Broadway to Fort Washington Avenue.

4647. Paving and curbing West 177th Street between Audubon and St. Nicholas Avenues.

## Borough of the Bronx.

4503. Regulating, grading, curbing, flagging, etc., Taylor Avenue from Westchester Avenue to 250 feet north of Wood Avenue.

The area of assessment in the above mentioned lists extends to within half the block at the intersecting and terminating streets and avenues.

4550. Regulating, grading, curbing, flagging, etc., East 168th Street between Clay and Morris Avenues and building steps and appurtenances between Clay and Teller Avenues. Affecting Block Nos. 2393 to 2396, 2426, 2427, 2430, 2431, 2435, 2436, 2439 and 2450.

4648. Receiving Basin and appurtenances on the west side of Clay Avenue, north of Claremont Parkway. Affecting Block No. 2788.

## Borough of Brooklyn.

4641. Regulating, grading, curbing and flagging Avenue M from East 16th Street to a property line about 60 feet west of East 17th Street.

4642. Regulating, grading, curbing and flagging Lott Avenue from Bristol Street to Rockaway Avenue.

The area of assessment in the above mentioned lists extends to within half the block at the intersecting and terminating streets and avenues.

All persons whose interests are affected by the above named proposed assessments, and who are opposed to the same or either of them, are requested to present their objections, in writing, to the Secretary of the Board of Assessors, Room 809, Municipal Building, New York, on or before Tuesday, July 13, 1915, at 10 a. m., at which time and place the said objections will be heard and testimony received in reference thereto.

ALFRED P. W. SEAMAN, WM. C. ORMOND, JACOB J. LESSER, Board of Assessors. St. George B. Tucker, Secretary, Room 809, Municipal Building, City of New York, Borough of Manhattan.

June 12, 1915. j12,23

## BOROUGH OF BROOKLYN.

## Proposals.

SEALED BIDS OR ESTIMATES WILL BE received by the President of Borough of Brooklyn at Room No. 2, Borough Hall, until 11 o'clock A. M., on

**WEDNESDAY, JUNE 30, 1915.**  
NO. 1. FOR REGULATING AND REPAVING WITH PERMANENT ASPHALT PAVEMENT ON A 6-INCH CONCRETE FOUNDATION THE ROADWAY OF LINCOLN ROAD FROM BEDFORD AVE. TO ROGERS AVE.

The Engineer's estimate is as follows:  
850 lin. ft. old curbstone reset in concrete.  
910 lin. ft. new curbstone set in concrete.  
35 lin. ft. bluestone heading stones set in concrete.

565 cu. yds. concrete.  
3,400 sq. yds. asphalt pavement (5 years maintenance).

5 sq. yds. adjacent pavement to be relaid.  
7 noiseless covers and heads for sewer manholes.

Time allowed, 30 working days. Security required, \$2,100.

NO. 2. FOR REGULATING AND REPAVING WITH PERMANENT IRON SLAG PAVEMENT ON A 6-INCH CONCRETE FOUNDATION THE ROADWAY OF PIONEER ST. FROM VAN BRUNT ST. TO RICHARDS ST.

The Engineer's estimate is as follows:  
100 lin. ft. old curbstone reset in concrete.  
930 lin. ft. new curbstone set in concrete.  
30 lin. ft. granite heading stones set in concrete.

285 cu. yds. concrete.

1,720 sq. yds. iron slag pavement with joint filler of cement grout (1 year maintenance).

14 sq. yds. adjacent pavement to be relaid.  
5 new covers and heads for sewer manholes.

Time allowed, 30 working days. Security required, \$2,200.

NO. 3. FOR REGULATING AND REPAVING, INCLUDING THE RESTORATION OF PAVEMENT, ETC., REMOVED AND DAMAGED BY JOHN I. CREAM COMPANY IN CONNECTION WITH THE CONSTRUCTION OF THE CLASSON AVE. RELIEF SEWER, DIVISION 1, SECTION 3, IN THE ROADWAYS OF VERNON AVE. FROM MARCY AVE. TO TOMPKINS AVE. AND TOMPKINS AVE. FROM VERNON AVE. TO GREENE AVE.

The Engineer's estimate is as follows:  
1,220 lin. ft. old curbstone reset in concrete.  
400 lin. ft. new curbstone set in concrete.  
35 lin. ft. bluestone heading stones set in concrete.

1,745 cu. yds. concrete.

7,040 sq. yds. asphalt pavement.

3,415 sq. yds. grade 2 granite pavement with joint filler of coal tar pitch and gravel.

15 sq. yds. wood block pavement with joint filler of sand.

Time allowed, 50 working days. Security required, \$6,000.

The bidder will state the price of each item or article contained in the specifications or schedules herein contained or hereto annexed, per lin. ft., sq. ft., sq. yd., cu. yd. or other unit of measure, by which the bids will be tested. The bids will be compared and the contract awarded at a lump or aggregate sum for each contract.

Blank forms and further information may be obtained at the office of the Bureau of Highways, the Borough of Brooklyn, Room No. 502, No. 50 Court Street, Brooklyn.

L. H. POUNDS, President.

Dated, June 14, 1915. j18,30

See General Instructions to Bidders on last page, last column, of the "City Record."

SEALED BIDS OR ESTIMATES WILL BE received by the President of the Borough of Brooklyn at Room 2, Borough Hall, until 11 o'clock A. M. on

**WEDNESDAY, JUNE 23, 1915.**  
NO. 1. FOR FURNISHING ALL LABOR AND MATERIAL REQUIRED FOR CONSTRUCTING COMPLETE THE HEATING EQUIPMENT OF THE SEWAGE PUMPING STATION, SECTION 2A OF SANITARY OUTLET SEWERS, STORM OUTLET SEWERS AND THE FORCE MAIN IN AVENUE "V."

BETWEEN THE WESTERLY LINE OF WEST 11TH STREET AND THE EASTERLY LINE OF WEST 10TH STREET, TOGETHER WITH ALL SANITARY OUTLET SEWERS, STORM OUTLET SEWERS AND THE FORCE MAIN AND THE SEWAGE PUMPING STATION, AND ALL ADJUNCTS AND APPURTENANCES WITHIN THE PARCEL OF LAND BETWEEN WEST 10TH STREET AND WEST 11TH STREET, AND BETWEEN AVENUE "V" AND A LINE PARALLEL THEREWITH AND 200 FEET SOUTHERLY THEREFROM.

THE WORK TO BE PERFORMED AND MATERIALS TO BE SUPPLIED ARE AS FOLLOWS:

FURNISHING AND DELIVERING ALL LABOR AND MATERIALS OF EVERY KIND AND DESCRIPTION AND ERECTING AND CONSTRUCTING COMPLETE THE HEATING EQUIPMENT OF THE SEWAGE PUMPING STATION, INCLUDING THE SUPERSTRUCTURE OF THE PUMP WELL, SCREEN AND GRIT CHAMBER, ON THE SOUTHERLY SIDE OF AVENUE "V" BETWEEN WEST 10TH STREET AND WEST 11TH STREET, BOROUGH OF BROOKLYN, CITY OF NEW YORK.

The time allowed for the completion of the work and the full performance of the contract will be sixty (60) working days.

The amount of security required will be Fifteen hundred dollars (\$1,500.00).

NO. 2. FOR FURNISHING ALL LABOR AND MATERIAL REQUIRED FOR CONSTRUCTING COMPLETE ALL PLUMBING, GAS PIPING AND FITTINGS FOR THE SEWAGE PUMPING STATION, SECTION 2B OF SANITARY OUTLET SEWERS, STORM OUTLET SEWERS AND THE FORCE MAIN IN AVENUE "V" BETWEEN THE WESTERLY LINE OF WEST 11TH STREET AND THE EASTERLY LINE OF WEST 10TH STREET, TOGETHER WITH ALL SANITARY OUTLET SEWERS, STORM OUTLET SEWERS AND THE FORCE MAIN AND THE SEWAGE PUMPING STATION,

AND ALL ADJUNCTS AND APPURTENANCES WITHIN THE PARCEL OF LAND BETWEEN WEST 10TH STREET AND WEST 11TH STREET, AND BETWEEN AVENUE "V" AND A LINE PARALLEL THEREWITH AND 200 FEET SOUTHERLY THEREFROM.

THE WORK TO BE PERFORMED AND MATERIALS TO BE SUPPLIED ARE AS FOLLOWS:

FURNISHING AND DELIVERING ALL LABOR AND MATERIALS OF EVERY KIND AND DESCRIPTION AND ERECTING AND CONSTRUCTING COMPLETE ALL PLUMBING, GAS PIPING AND FITTINGS FOR THE SEWAGE PUMPING STATION, INCLUDING THE SUPERSTRUCTURE OF THE PUMP WELL, SCREEN AND GRIT CHAMBER, ON THE SOUTHERLY SIDE OF AVENUE "V" BETWEEN WEST 10TH STREET AND WEST 11TH STREET, BOROUGH OF BROOKLYN, CITY OF NEW YORK.

The time allowed for the completion of the work and the full performance of the contract will be sixty (60) working days.

The amount of security required will be One thousand dollars (\$1,000.00).

The bids will be compared and the contracts will be awarded at a lump or aggregate sum for each contract.

Blank forms and further information may be obtained at the office of the Bureau of Sewers, 215 Montague Street, Borough of Brooklyn.

L. H. POUNDS, President.

Dated June 8, 1915. j11,23

See General Instructions to Bidders on last page, last column, of the "City Record."

## BOROUGH OF MANHATTAN.

## Proposals.

SEALED BIDS OR ESTIMATES WILL BE received by the President of the Borough of Manhattan, at Room 2032, Municipal Building, until 2 o'clock p. m., on

**MONDAY, JUNE 28, 1915.**  
FOR ALL OF THE LABOR AND MATERIALS REQUIRED FOR ALTERATIONS AND ADDITIONS TO BUILDING LOCATED AT 146 GRAND ST., BOROUGH OF MANHATTAN.

The time allowed for the completion of the work will be Ninety (90) consecutive calendar working days.

The amount of security required will be Eight thousand Dollars (\$8,000), and the amount of deposit accompanying the bid shall be five (5) per cent. of the amount of security.

The bidder will state one aggregate price for the whole work described and specified, as the contract is entire and for a complete job.

The bids will be compared and the contract awarded at a lump or aggregate sum to the lowest bidder.

Blank forms, specifications and plans may be obtained at the office of the Auditor, offices of the Commissioner of Public Works, Room 2141, Municipal Building, Bor. of Manhattan.

MARCUS M. MARKS, President.

June 17, 1915. j17,28

See General Instructions to Bidders on last page, last column, of the "City Record."

SEALED BIDS OR ESTIMATES WILL BE received by the President of the Borough of Manhattan, at Room 2032, Municipal Building, until 2 o'clock p. m., on

**MONDAY, JUNE 28, 1915.**  
NO. 1. FOR REGULATING AND REPAVING WITH SHEET ASPHALT ON A CONCRETE FOUNDATION THE ROADWAY OF 38TH STREET FROM WEST SIDE PARK AVENUE TO THE EAST SIDE MADISON AVENUE, TOGETHER WITH ALL WORK INCIDENTAL THERETO.

The Engineer's Estimate of the Amount of Work to be Done.

10 cu. yds. of Earth Excavation for sewer appurtenances.

10 cu. yds. of Rock Excavation for sewer appurtenances.

10 cu. yds. Backfilling in excavation for sewer appurtenances.

520 lin. ft. New 5-inch Bluestone Curbstone, furnished and set.

280 lin. ft. Old Bluestone Curb, redressed, rejointed and reset.

10 sq. ft. of Concrete Sidewalk, Class A.

280 cu. yds. Concrete.

1,380 sq. yds. Sheet Asphalt Pavement.

40 sq. yds. Sheet Asphalt Pavement in Approaches.

2 Sewer Manhole Heads.

3 Covers for Sewer Manholes.

1 Ring for Sewer Manhole.

3 cu. yds. of Brick Masonry.

1 Sluice Basin, Type A.

1 Sluice Basin, Type B.

40 lin. ft. 12-inch Vitrified Pipe.

1,000 ft. B. M. Planking on Concrete.

The time allowed for the full completion of the work herein described will be sixteen (16) consecutive working days.

The amount of

President, on or before the time of making his bid, samples and affidavit, or the letter in regard to samples and affidavit, as required by the specifications.

NO. 3. FOR REGULATING AND REPAVING WITH SHEET ASPHALT ON A CONCRETE FOUNDATION THE ROADWAY OF WEST END AVENUE FROM SOUTH SIDE 91ST STREET TO SOUTH SIDE 96TH STREET, AND 95TH STREET FROM WEST SIDE BROADWAY TO WEST END AVENUE, TOGETHER WITH ALL WORK INCIDENTAL THERETO.

Engineer's Estimate of the Amount of Work to be Done.

- 60 cu. yds. of Earth Excavation for sewer appurtenances.
- 60 cu. yds. Rock Excavation for sewer appurtenances.
- 60 cu. yds. Backfilling in excavation for sewer appurtenances.
- 1,050 lin. ft. New 5-inch Bluestone Curbstone, furnished and set.
- 710 lin. ft. New 6-inch Granite Curbstone, furnished and set.
- 420 lin. ft. New 6-inch Granite Corner Curbstone.
- 1,250 lin. ft. Old Bluestone Curb, redressed, rejoined and reset.
- 50 sq. ft. Concrete Sidewalk, Class A.
- 1,520 cu. yds. Concrete.
- 8,050 sq. yds. Sheet Asphalt Pavement.
- 80 sq. yds. Sheet Asphalt Pavement in approaches.
- 50 sq. yds. Granite Block Pavement in Approaches.
- 11 Sewer Manhole Heads.
- 14 Covers for Sewer Manholes.
- 3 Rings for Sewer Manholes.
- 3 cu. yds. Brick Masonry.
- 2 Receiving Basins remodeled.
- 4 Sluice Basins, Type A.
- 10 Sluice Basins, Type B.
- 230 lin. ft. 12-inch diam. Vitrified Pipe.
- 1,000 ft. B. M. Planking on Concrete.

The time allowed for the full completion of the work herein described will be thirty-five (35) consecutive working days.

The amount of security required will be \$6,000, and the amount of deposit accompanying the bid shall be five (5) per cent. of the amount of security.

The bidder must deposit with the Borough President, on or before the time of making his bid, samples and affidavit, or the letter in regard to samples and affidavit, as required by the specifications.

NO. 4. FOR REGULATING AND REPAVING WITH GRANITE BLOCK PAVEMENT ON A CONCRETE FOUNDATION THE ROADWAY OF 36TH STREET FROM WEST SIDE TENTH AVENUE TO EAST SIDE ELEVENTH AVENUE, TOGETHER WITH ALL WORK INCIDENTAL THERETO.

Engineer's Estimate of the Amount of Work to be Done.

- 10 cu. yds. of Earth Excavation for sewer appurtenances.
- 10 cu. yds. of Rock Excavation for sewer appurtenances.
- 10 cu. yds. of Backfilling in excavation for sewer appurtenances.
- 1,230 lin. ft. of New 5-inch Bluestone Curbstone, furnished and set.
- 200 lin. ft. Old Curb, redressed, rejoined and reset.
- 10 sq. ft. Concrete Sidewalk, Class A.
- 530 cu. yds. Concrete.
- 2,750 sq. yds. Granite Block Pavement.
- 5 Sewer Manhole Heads.
- 7 Covers for Sewer Manholes.
- 2 Rings for Sewer Manholes.
- 3 cu. yds. Brick Masonry.
- 1 Sluice Basin, Type A.
- 1 Sluice Basin, Type B.
- 35 lin. ft. Vitrified Pipe, 12-inch diam.
- 1,000 ft. B. M. Planking on Concrete.

The time allowed for the full completion of the work herein described will be thirty (30) consecutive working days.

The amount of security required will be \$3,500, and the amount of deposit accompanying the bid shall be five (5) per cent. of the amount of security.

The bidder must deposit with the Borough President, on or before the time of making his bid, samples and affidavit, or the letter in regard to samples and affidavit, as required by the specifications.

NO. 5. FOR REGULATING AND REPAVING WITH GRANITE BLOCK PAVEMENT ON A CONCRETE FOUNDATION THE ROADWAY OF AMSTERDAM AVENUE FROM NORTH SIDE 63D STREET TO THE SOUTH SIDE 68TH STREET, TOGETHER WITH ALL WORK INCIDENTAL THERETO.

Engineer's Estimate of the Amount of Work to be Done.

- 70 cu. yds. of Earth Excavation for sewer appurtenances.
- 60 cu. yds. of Rock Excavation for sewer appurtenances.
- 60 cu. yds. of Backfilling in excavation for sewer appurtenances.
- 1,590 lin. ft. of New 5-inch Bluestone Curbstone, furnished and set.
- 340 lin. ft. of New 6-inch Granite Corner Curbstone.
- 530 lin. ft. Old Bluestone Curb, redressed, rejoined and reset.
- 10 sq. ft. Concrete Sidewalk, Class A.
- 1,170 cu. yds. Concrete outside of Railroad Area.
- 6,300 sq. yds. Granite Block Pavement outside of R. R. area.
- 20 sq. yds. of Sheet Asphalt Pavement in Approaches.
- 4 Sewer Manhole Heads.
- 6 Covers for Sewer Manholes.
- 2 Rings for Sewer Manholes.
- 3 cu. yds. of Brick Masonry.
- 7 Receiving Basins remodeled.
- 30,000 Old Stone Blocks to be removed by contractor to Corporation Yards at 30th Street and Twelfth Avenue and 56th Street and Twelfth Avenue.
- 4 Sluice Basins, Type A.
- 10 Sluice Basins, Type B.
- 190 lin. ft. Vitrified Pipe, 12-inch diam.
- 3,000 ft. B. M. Planking on concrete.

Work in Railroad Area.

- 280 cu. yds. Concrete.
- 2,240 sq. yds. Granite Block Pavement.
- The time allowed for the full completion of the work herein described will be forty-five (45) consecutive working days.
- The amount of security required will be \$10,000, and the amount of deposit accompanying the bid shall be five (5) per cent. of the amount of security.
- The bidder must deposit with the Borough President, on or before the time of making his bid, samples and affidavit, or the letter in regard to samples and affidavit, as required by the specifications.
- The bidder will state the price of each item or article contained in the specifications or schedules herein contained or hereto annexed, per foot, yard or other unit of measure or articles, by which the bids will be tested. The extensions must be made and footed up.
- Blank forms and specifications may be had at the office of the Commissioner of Public Works, Bureau of Highways, Room 2124, Municipal Building, Borough of Manhattan.
- MARCUS M. MARKS, President.
- June 16th, 1915.

See General Instructions to Bidders on last page, last column, of the "City Record."

DEPARTMENT OF FINANCE.

Sales of Tax Liens.

Notice of Sale of Tax Liens of The City of New York, for Unpaid Taxes, Water Rents and Assessments for Local Improvements upon Lands and Tenements Within that Part of The City of New York now Known and Described as the Borough of Richmond, Affecting Property as Shown on the Tax Map of said City for said Borough of Richmond, and also for Unpaid Taxes on the Real Estate of Corporations and Taxes on the Special Franchises of Corporations Affecting Property of Certain Corporations and Individuals Within the Said Borough of Richmond.

THE CITY OF NEW YORK, DEPARTMENT OF FINANCE, BUREAU FOR THE COLLECTION OF ASSESSMENTS AND ARREARS OF TAXES AND ASSESSMENTS, MUNICIPAL BUILDING, BOROUGH OF MANHATTAN, CITY OF NEW YORK.

Under the direction of Hon. William A. Prendergast, Comptroller of The City of New York, I, Daniel Moynahan, Collector of Assessments and Arrears, hereby give public notice, pursuant to the provisions of Chapter 17, Title 5 of the Greater New York Charter:

That the respective owners of the lands and tenements in the Borough of Richmond, in the City of New York, as said lands and tenements are shown upon the Tax Map of said City for said Borough, on which any taxes or any assessment for local improvements have been imposed and become a lien and have remained unpaid for three years since the same were due and payable, or on which any water rent has been imposed and become a lien and has remained due and unpaid for four years since the same was due and payable, and also corporations and individuals as owners of certain lands or certain special franchises within the entire Borough of Richmond on which taxes on the real estate of corporations, or taxes on the special franchises of corporations have been imposed and become a lien and have remained unpaid for three years since the same were due and payable, are required to pay the amount of said taxes, assessments and water rents, together with all unpaid taxes, water rents and assessments affecting such lands and tenements which became a lien and were due and payable prior to March fifteenth, nineteen hundred and fifteen (the taxes, water rents and assessments for local improvements required to be paid, thus comprising all unpaid taxes and water rents affecting said properties contained in assessment rolls down to and including the assessment roll of the City of New York for the year nineteen hundred and fourteen and all assessments for local improvements affecting said properties confirmed and entered up to March fifth, nineteen hundred and fifteen, inclusive) with all penalties thereon remaining unpaid, together with the interest thereon at the rate provided by law from the time the same became liens so as to be due and payable to the date of payment and the charges of this notice and advertisement to the Collector of Assessments and Arrears, at his office in the Borough Hall, New Brighton, Borough of Richmond, New York City.

And notice is hereby given that if default be made in such payment the lien of the City of New York upon any of said lands and tenements for any tax, assessment or water rent which became a lien so as to be due and payable before March fifteenth, nineteen hundred and fifteen, will be sold at Public Auction in Room 129, Borough Hall, New Brighton, Borough of Richmond, in the City of New York, on

WEDNESDAY, JULY 7, 1915,

at two o'clock in the afternoon of that day for the lowest rate of interest, not exceeding twelve per centum per annum, at which any person or persons shall offer to take the same in consideration of advancing the said taxes, water rents and assessments and penalties, as the case may be, and interest thereon as aforesaid to the time of sale, the charges of notice and advertisement and all other costs and charges accrued thereon; and that such sale will be continued from time to time until all said liens for taxes, water rents and assessments for local improvements so advertised for sale affecting such lands and tenements shall be sold.

The transfer of tax lien to be executed and delivered to the purchaser thereof pursuant to the terms of said sale shall be subject to the lien for and the right of the City of New York to collect and receive all taxes, water rents and assessments for local improvements and penalties and interest thereon which accrued and became a lien, or which shall accrue and become a lien upon said premises so as to be due and payable on and after the date stated in the first advertisement of said sale as stated herein, namely, the fifteenth day of March, nineteen hundred and fifteen (i. e., the lien for and right of the City of New York to collect and receive all taxes and water rents included in the assessment rolls of the City of New York for the years subsequent to nineteen hundred and fourteen, and assessments for local improvements entered subsequent to March fifth, nineteen hundred and fifteen).

Notice is hereby further given that a particular and detailed statement of the property affected showing section or ward, block and lot number thereof as the same may be on the Tax Map of the City of New York for the Borough of Richmond, a description of which as indicated thereby and by the assessment rolls, and the tax liens thereon which are to be sold is as follows:

Borough of Richmond.

Lien No.	Description of Property.	Assessed to	Corporation No.	Year of Levy.	Real Estate of Corporations Amount.	Special Franchise Taxes Amount.	Real Estate of Corporations. Water Rents.
1	Foundation, Roadbed, Super-structures, Poles and Supports, Wires, Cables, Appurtenances	Wards 1, 2, 3 and 4—Staten Island Midland Railroad Company	202	1899	\$7,877 12	.....	.....
				1900	.....	7,965 60	.....
				1901	.....	7,387 81	.....
				1902	.....	3,855 27	.....
				1903	.....	1,945 77	.....
				1904	.....	2,070 65	.....
				1905	.....	2,025 67	.....
				1906	.....	2,020 48	.....
				1907	.....	2,510 14	.....
				1908	.....	2,737 84	.....
				1909	.....	3,106 63	.....
				1910	.....	3,750 02	.....
				1911	.....	5,449 71	.....
				1st half	.....	.....	.....
				1912	.....	2,563 20	.....
				2d half	.....	.....	.....
				1912	.....	2,563 20	.....
				1st half	.....	.....	.....
				1913	\$201 60	2,563 20	.....
				2d half	.....	.....	.....
				1913	201 60	2,563 20	.....
				1st half	.....	.....	.....
				1914	199 50	2,536 50	.....
				2d half	.....	.....	.....
				1914	199 50	2,536 50	.....
				1900	.....	4,983 32	.....
				1901	.....	7,420 27	.....
				1902	.....	5,841 32	.....
				1900	.....	8,880 56	.....
				1901	.....	11,912 42	.....
				1902	.....	7,009 59	.....
				1903	.....	6,810 21	.....
				1904	.....	7,167 64	.....
				1905	.....	7,479 40	.....
				1906	.....	7,615 67	.....
				1907	.....	7,844 20	.....
				1908	.....	8,555 75	.....
				1909	.....	9,495 65	.....
				1910	.....	10,312 55	.....
				1911	.....	11,807 70	\$8 05
				1st half	.....	.....	.....
				1912	633 60	5,553 60	.....
				2d half	.....	.....	.....
				1912	633 60	5,553 60	.....
				1st half	.....	.....	.....
				1913	518 40	5,553 60	8 05
				2d half	.....	.....	.....
				1913	518 40	5,553 60	.....
				1st half	.....	.....	.....
				1914	560 50	5,495 75	.....
				2d half	.....	.....	.....
				1914	560 50	5,495 75	.....
				1st half	.....	.....	.....
				1914	142 50	.....	.....
				2d half	.....	.....	.....
				1914	142 50	.....	.....
				1909	.....	14 20	.....
				1911	.....	14 53	.....
				1st half	.....	.....	.....
				1913	1 92	.....	.....
				2d half	.....	.....	.....
				1913	1 92	.....	.....
				1st half	.....	.....	.....
				1914	1 90	.....	.....
				2d half	.....	.....	.....
				1914	1 90	.....	.....
5	Pipe across Richmond Turnpike	Louis De Jonge Co.	756	1911	.....	9 08	.....
6	Pipes, Cables and Wires across Richmond Terrace	Ward 3—Standard Varnish Works	863	1911	4 99	.....	.....
				1st half	.....	.....	.....
				1912	2 50	.....	.....
				2d half	.....	.....	.....
				1912	2 49	.....	.....

Dated New York, March 30, 1915.

This notice applies to arrears as of March 15, 1915.

DANIEL MOYNAHAN, Collector of Assessments and Arrears of The City of New York.

z.30,a6,13,20,27,my4,11,18,25,j1,8,15,22,29,jy6

Corporation Sales of Buildings.

CORPORATION SALE OF BUILDINGS AND APPURTENANCES THERETO ON CITY REAL ESTATE BY SEALED BIDS.

AT THE REQUEST OF THE PRESIDENT of the Borough of The Bronx, public notice is hereby given that the Commissioners of the Sinking Fund, by virtue of the powers vested in

them by law, will offer for sale by sealed bids certain encroachments standing upon property owned by The City of New York, acquired by it for street opening purposes in the

Borough of The Bronx. BEING the buildings, parts of buildings, etc., standing within the lines of East 214th Street, from White Plains Road to Barnes Avenue, in the Borough of The Bronx, which are more particularly described on a certain map on file in

the office of the Collector of City Revenue, Department of Finance, Room 368, Municipal Building, Borough of Manhattan.

PURSUANT to a resolution of the Commissioners of the Sinking Fund adopted at a meeting held June 16, 1915, the sale by sealed bids at the upset or minimum prices named in the description of each parcel of the above described buildings and appurtenances thereto will be held by direction of the Comptroller on

FRIDAY, JULY 9, 1915,

at 11 A. M., in lots and parcels, and in manner and form, and at upset prices as follows:

PARCEL NO. 53: Part of three-story frame building on the northeast corner of East 214th Street and Holland Avenue. Cut 3.4 feet on front by 4 feet on rear. Upset price, \$25.00.

PARCEL NO. 62: Part of three-story frame building on the northwest corner of East 214th Street and Holland Avenue. Cut 2.6 feet on front by 2.4 feet on rear. Upset price, \$25.00.

The purchasers of the above parcels will be required to fill in the cellar excavations with clean earth to the natural ground level.

Sealed bids (blank forms of which may be obtained upon application) will be received by the Comptroller at the office of the Collector of City Revenue, Room 368, Municipal Building, Borough of Manhattan, until 11.00 a. m. on the 9th day of July, 1915, and then publicly opened for the sale for removal of the above-described buildings and appurtenances thereto, and the award will be made to the highest bidder within twenty-four hours, or as soon as possible thereafter.

Each parcel must be bid for separately and will be sold in its entirety, as described in above advertisement.

Each and every bid must be accompanied by a deposit of cash or certified check in a sum equal to 25 per cent. of the amount of the bid, except that a minimum deposit of \$50 will be required with all bids, and that a deposit of \$500 will be sufficient to entitle bidders to bid on any or all of the buildings.

Deposits of unsuccessful bidders will be returned within twenty-four hours after successful bidders have paid purchase price in full and given security, and those of successful bidders may be declared forfeited to The City of New York by the Comptroller upon the failure of the successful bidder to further comply with the requirements of the terms and conditions of the sale as set forth hereinafter.

Successful bidders will be required to pay the purchase money and deposit the required security within twenty-four hours of the receipt of notification of the acceptance of their bids.

The Comptroller reserves the right to reject any and all bids and to waive any defects or informalities in any bid should it be deemed in the interest of The City of New York to do so.

All bids must state clearly (1) the number or description of the building or buildings bid for, (2) the amount of the bid, (3) the full name and address of the bidder.

All bids must be inclosed in properly sealed envelopes, marked "Proposals to be opened July 9, 1915," and must be delivered, or mailed in time for their delivery, prior to 11 a. m. of that date to the "Collector of City Revenue, Room 368, Municipal Building, New York City" from whom any further particulars regarding the buildings to be disposed of may be obtained.

THE BUILDINGS WILL BE SOLD FOR IMMEDIATE REMOVAL ONLY, SUBJECT TO THE TERMS AND CONDITIONS PRINTED ON THE LAST PAGE OF THIS ISSUE OF THE "CITY RECORD."

WM. A. PRENDERGAST, Comptroller. City of New York, Department of Finance, Comptroller's Office, June 17, 1915. j22,jy9

CORPORATION SALE OF BUILDINGS AND APPURTENANCES THERETO ON CITY REAL ESTATE BY SEALED BIDS.

AT THE REQUEST OF THE PRESIDENT of the Borough of Queens, public notice is hereby given that the Commissioners of the Sinking Fund, by virtue of the powers vested in them by law, will offer for sale by sealed bids certain encroachments standing upon property owned by The City of New York, acquired by it for street opening purposes in the

Borough of Queens.

BEING the buildings, parts of building, etc., standing within the lines of Perry Avenue, from the westerly line of Broad Street to Mueller Street, in the Borough of Queens, which are more particularly described on a certain map on file in the office of the Collector of City Revenue, Department of Finance, Room 368, Municipal Building, Borough of Manhattan.

PURSUANT to a resolution of the Commissioners of the Sinking Fund adopted at a meeting held June 16, 1915, the sale by sealed bids at the upset or minimum prices named in the description of each parcel of the above described buildings and appurtenances thereto will be held by direction of the Comptroller on

THURSDAY, JULY 8, 1915,

at 11 A. M., in lots and parcels, and in manner and form, and at upset prices as follows:

PARCEL NOS. 25 and 28: Part of two-story frame, brick basement house 74 Broad Street, Maspeth. Cut 9 feet on front by 22 feet on rear. Upset price, \$50.00.

PARCEL NOS. 26-27: Two-story and basement frame house No. 76 Broad Street, Maspeth, and barn in rear. Upset price, \$100.00.

PARCEL NO. 52: Part of two-story frame house on the northeast corner of Perry Avenue and Marabel Avenue (Washington Place). Cut 0.57 feet on west side by 0.43 feet on east side. Upset price, \$5.00.

PARCEL NO. 82: Part of two-story frame building on the northwest corner of Perry Avenue and Clermont Avenue. Cut 0.51 feet on west side by 0.53 feet on east side. Upset price, \$5.00.

PARCEL NO. 227: Part of two-story frame Hook & Ladder building. Cut 2.3 feet on east and west sides. Upset price, \$5.00.

PARCEL NO. 228: Part of porch, steps and fence east of and adjoining Parcel No. 227. Upset price, \$5.00.

Sealed bids (blank form of which may be obtained upon application) will be received by the Comptroller at the office of the Collector of City Revenue, Room 368, Municipal Building, Borough of Manhattan, until 11.00 a. m. on the 8th day of July, 1915, and then publicly opened for the sale for removal of the above-described buildings and appurtenances thereto, and the award will be made to the highest bidder within twenty-four hours, or as soon as possible thereafter.

Each parcel must be bid for separately and will be sold in its entirety, as described in above advertisement.

Each and every bid must be accompanied by a deposit of cash or certified check in a sum equal to 25 per cent. of the amount of the bid, except that a minimum deposit of \$50 will be required with all bids, and that a deposit of \$500 will be sufficient to entitle bidders to bid on any or all of the buildings.

Deposits of unsuccessful bidders will be returned within twenty-four hours after successful bidders have paid purchase price in full and given security, and those of successful bidders may be declared forfeited to The City of New York by the Comptroller upon the failure of the successful bidder to further comply with the requirements of the terms and conditions of the sale as set forth hereinafter.

Successful bidders will be required to pay the purchase money and deposit the required security

within twenty-four hours of the receipt of notification of the acceptance of their bids.

The Comptroller reserves the right to reject any and all bids and to waive any defects or informalities in any bid should it be deemed in the interest of The City of New York to do so.

All bids must state clearly (1) the number or description of the building or buildings bid for, (2) the amount of the bid, (3) the full name and address of the bidder.

All bids must be enclosed in properly sealed envelopes, marked "Proposals to be opened July 8, 1915," and must be delivered, or mailed in time for their delivery, prior to 11 a. m. of that date to the "Collector of City Revenue, Room 368, Municipal Building, New York City," from whom any further particulars regarding the buildings to be disposed of may be obtained.

**THE BUILDINGS WILL BE SOLD FOR IMMEDIATE REMOVAL ONLY, SUBJECT TO THE TERMS AND CONDITIONS PRINTED ON THE LAST PAGE OF THIS ISSUE OF THE "CITY RECORD."**

WM. A. PRENDERGAST, Comptroller.  
City of New York, Department of Finance,  
Comptroller's Office, June 17, 1915. j21,jy8

#### Interest on City Bonds and Stock.

**THE INTEREST DUE JULY 1, 1915, ON REGISTERED bonds and stock of The City of New York, and of former corporations now included therein, will be paid on that day by the Comptroller at his office (Room 853) in the Municipal Building at Chambers and Centre Streets, in the Borough of Manhattan.**

The interest due July 1, 1915, on the coupon bonds of the late City of Brooklyn will be paid on that day by the Nassau National Bank of Brooklyn, 26 Court st., in the Borough of Brooklyn.

The interest due on July 1, 1915, on coupon bonds of former corporations now included in The City of New York, except the late City of Brooklyn and the former County of Queens, will be paid on that day at the office of the Guaranty Trust Co. of New York, 140 Broadway, Borough of Manhattan.

The coupons that are payable on July 1, 1915, for interest on bonds issued by the former County of Queens will be paid on that day at the Queens County Bank, Branch of the Corn Exchange Bank, Borden ave. and Front st., Long Island City.

The books for the transfer of bonds and stock on which interest is due on July 1, 1915, will be closed from June 15, 1915, to July 1, 1915.

WILLIAM A. PRENDERGAST, Comptroller.  
City of New York, Department of Finance,  
Comptroller's Office, June 1st, 1915. j1,jy1

#### Sureties on Contracts.

**UNTIL FURTHER NOTICE SURETY COMPANIES** will be accepted as sufficient upon the following contracts to the amounts named: *Supplies of Any Description, Including Gas and Electricity.*

One company on a bond up to \$50,000.  
When such company is authorized to write that amount as per letter of Comptroller to the surety companies, dated January 1, 1914.

*Construction.*  
One company on a bond up to \$25,000.  
Including regulating, grading, paving, sewers, maintenance, dredging, construction of parks, parkways, docks, buildings, bridges, tunnels, aqueducts, repairs, heating, ventilating, plumbing, etc., etc.

When such company is authorized to write that amount as per letter of Comptroller to the surety companies, dated January 1, 1914.  
*Asphalt, Asphalt Block and Wood Block Pavements.*

Two companies will be required on any and every bond up to amount authorized by letter of Comptroller to the surety companies, dated January 1, 1914.

WILLIAM A. PRENDERGAST, Comptroller.

#### Confirmation of Assessments.

#### NOTICE TO PROPERTY OWNERS.

**IN PURSUANCE OF SECTION 1018 OF THE Greater New York Charter, the Comptroller of The City of New York hereby gives public notice to all persons, owners of property, affected by the following assessments for LOCAL IMPROVEMENTS IN THE BOROUGH OF QUEENS:**

##### FIRST WARD.

**RIDGE STREET—REGULATING, GRADING, CURBING AND FLAGGING** from the Boulevard to Ely avenue. Area of assessment: Both sides of Ridge street from the Boulevard to Ely avenue, and to the extent of half the block at the intersecting streets and avenues.

**SEWER IN SHERMAN STREET** from Camelia street to Elm street and from Temple street to Grand avenue; and **DRAINS IN SHERMAN STREET** from Broadway to Camelia street and from Elm street to Temple street. Area of assessment affects properties in Blocks Nos. 15 to 19, inclusive, and 29 to 33, inclusive.

##### FOURTH WARD.

**SEWER IN SPRUCE STREET** from Jamaica avenue to St. Ann's avenue, and in ST. ANN'S AVENUE from Birch street to Brevoort street. Area of assessment affects properties in Blocks Nos. 148, 149, 150, 202 and 203.

**SEWER IN CHICHESTER AVENUE** from Freedom avenue to Ocean avenue, east side, and in LAWN AVENUE from Chichester avenue to Beaufort avenue. Area of assessment affects properties in Blocks Nos. 365, 435, 437 and 438.

**SEWER IN CHICHESTER AVENUE** from Lefferts avenue to Maure avenue; in BIRCH STREET, SPRUCE STREET and SOUTH COCHRAN AVENUE from Atlantic avenue to Chichester avenue; SOUTH VILLA STREET from Garden street to Chichester avenue; SOUTH WICKS STREET and SOUTH MORRIS AVENUE from Garden street to Beaufort avenue. Area of assessment affects properties in Blocks Nos. 483, 484, 486, 487, 489, 491, 492, 494, 495, 497, 498, 500, 501, 503, 504, 506 and 507.

**SEWER IN KIMBALL AVENUE** from Freedom avenue to Hatch avenue; OCEAN AVENUE, west side, from Kimball avenue to Jerome avenue; THEDFORD AVENUE from Kimball avenue to Jerome avenue; HATCH AVENUE from Kimball avenue to Jerome avenue, and in JEROME AVENUE from Ocean avenue to Hatch avenue. Area of assessment affects properties in Blocks Nos. 362, 364, 404 to 404, inclusive, and 523 to 526, inclusive.

—that the same were confirmed by the Board of Assessors June 15, 1915, and entered June 15, 1915, in the Record of Titles of Assessments, kept in the Bureau for the Collection of Assessments and Arrears of Taxes and Assessments and of Water Rents, and unless the amount assessed for benefit on any person or property shall be paid within sixty days after the date of said entry of the assessments interest will be collected thereon, as provided by section 1019 of the Greater New York Charter.

Said section provides, in part, "If any such assessment shall remain unpaid for the period of sixty days after the date of entry thereof in the said Record of Titles of Assessments, it shall be the duty of the officer authorized to collect and receive the amount of such assessment, to charge, collect and receive interest thereon at the rate of seven per centum per annum to be calculated to the date of payment from the date when such

assessment became a lien, as provided by section 159 of this act."

Section 159 of this act provides \* \* \* "An assessment shall become a lien upon the real estate affected thereby ten days after its entry in the said record."

The above assessments are payable to the Collector of Assessments and Arrears at the Bureau for the Collection of Assessments and Arrears of Taxes and Assessments and of Water Rents, in the Municipal Building, Court House Square, Long Island City, Borough of Queens, between the hours of 9 a. m. and 2 p. m., and on Saturdays from 9 a. m. to 12 m., and all payments made thereon on or before August 14, 1915, will be exempt from interest, as above provided, and after that date will be subject to a charge of interest at the rate of seven per centum per annum from the date when such assessments became liens to the date of payment.

WILLIAM A. PRENDERGAST, Comptroller.  
City of New York, Department of Finance,  
Comptroller's Office, June 15, 1915. j22,jy2

#### NOTICE TO PROPERTY OWNERS.

**IN PURSUANCE OF SECTION 1018 OF THE Greater New York Charter, the Comptroller of The City of New York hereby gives public notice to all persons, owners of property, affected by the following assessments for LOCAL IMPROVEMENTS IN THE BOROUGH OF MANHATTAN:**

**EAST ELEVENTH STREET—RESTORING ASPHALT PAVEMENT** in front of Nos. 732-736. Area of assessment affects property as above known as Lot 39 in Block 380.

**WEST SEVENTY-FIRST STREET—RESTORING ASPHALT PAVEMENT** in front of No. 31. Area of assessment affects property as above, known as Lot 18, Block 1124.

The above assessments were certified to the Collector of Assessments and Arrears, under the provisions of section 391 of the Greater New York Charter.

—that the same were entered on June 12, 1915, in the Record of Titles of Assessments, kept in the Bureau for the Collection of Assessments and Arrears of Taxes and Assessments and of Water Rents, and unless the amount assessed for benefit on any person or property shall be paid within sixty days after the date of said entry of the assessments interest will be collected thereon, as provided by section 1019 of the Greater New York Charter.

Said section provides, in part, "If any such assessment shall remain unpaid for the period of sixty days after the date of entry thereof in the said Record of Titles of Assessments, it shall be the duty of the officer authorized to collect and receive the amount of such assessment, to charge, collect and receive interest thereon at the rate of seven per centum per annum to be calculated to the date of payment from the date when such assessment became a lien, as provided by section 159 of this act."

Section 159 of this act provides \* \* \* "An assessment shall become a lien upon the real estate affected thereby ten days after its entry in the said record."

The above assessments are payable to the Collector of Assessments and Arrears at the Bureau for the Collection of Assessments and Arrears of Taxes and Assessments and of Water Rents, Municipal Building, north side, third floor, Borough of Manhattan, between the hours of 9 a. m. and 2 p. m., and on Saturdays from 9 a. m. to 12 m., and all payments made thereon on or before August 11, 1915, will be exempt from interest as above provided, and after that date will be subject to a charge of interest at the rate of seven per centum per annum from the date when such assessments became liens to the date of payment.

WILLIAM A. PRENDERGAST, Comptroller.  
City of New York, Department of Finance,  
Comptroller's Office, June 12, 1915. j22,jy2

#### NOTICE TO PROPERTY OWNERS.

**IN PURSUANCE OF SECTION 1018 OF THE Greater New York Charter, the Comptroller of The City of New York hereby gives public notice to all persons, owners of property, affected by the following assessment for LOCAL IMPROVEMENTS IN THE BOROUGH OF BROOKLYN:**

**SEVENTH WARD, SECTION 7; EIGHTEENTH WARD, SECTION 10; TWENTY-FIFTH WARD, SECTION 6, and TWENTY-SEVENTH WARD, SECTION 11. FENCING VACANT LOTS** on ATLANTIC AVENUE, north side, between Grand and Clason avenues; LOUIS PLACE, west side, between Herkimer street and Atlantic avenue; KNICKERBOCKER AVENUE, east side, between Melrose street and Flushing avenue; and BUSHWICK AVENUE, east side, between Metropolitan avenue and Devore street. Area of assessment affects Lots 70 to 73, inclusive, and 25 in Block 2019; Lots 32 and 33, Block 1560; Lots 2 to 6, inclusive, Block 3159; and Lots 6 and 8 in Block 2916.

—that the same was confirmed by the Board of Assessors on June 15, 1915, and entered on June 15, 1915, in the Record of Titles of Assessments, kept in the Bureau for the Collection of Assessments and Arrears of Taxes and Assessments and of Water Rents, and unless the amount assessed for benefit on any person or property shall be paid within sixty days after the date of said entry of the assessment interest will be collected thereon, as provided by section 1019 of the Greater New York Charter.

Said section provides, in part, "If any such assessment shall remain unpaid for the period of sixty days after the date of entry thereof in the said Record of Titles of Assessments, it shall be the duty of the officer authorized to collect and receive the amount of such assessment, to charge, collect and receive interest thereon at the rate of seven per centum per annum to be calculated to the date of payment from the date when such assessment became a lien, as provided by section 159 of this act."

Section 159 of this act provides \* \* \* "An assessment shall become a lien upon the real estate affected thereby ten days after its entry in the said record."

The above assessment is payable to the Collector of Assessments and Arrears at the Bureau for the Collection of Assessments and Arrears of Taxes and Assessments and of Water Rents, in the Offerman Building, 503 Fulton street, Borough of Brooklyn, between the hours of 9 a. m. and 2 p. m., and on Saturdays from 9 a. m. to 12 m., and all payments made thereon on or before August 14, 1915, will be exempt from interest as above provided, and after that date will be subject to a charge of interest at the rate of seven per centum per annum from the date when such assessment became a lien to the date of payment.

WILLIAM A. PRENDERGAST, Comptroller.  
City of New York, Department of Finance,  
Comptroller's Office, June 15, 1915. j22,jy2

#### NOTICE TO PROPERTY OWNERS.

**IN PURSUANCE OF SECTION 1018 OF THE Greater New York Charter, the Comptroller of The City of New York hereby gives public notice to all persons, owners of property, affected by the following assessments for LOCAL IMPROVEMENTS IN THE BOROUGH OF THE BRONX:**

**TWENTY-THIRD WARD, SECTION 10. SENECA AVENUE—REGULATING, GRADING, SETTING AND RESETTING CURBSTONES, FLAGGING AND REFLAGGING SIDEWALKS, LAYING AND RELAYING CROSSWALKS AND PAVING, from Hunt's Point avenue to 100 feet east of Edgewater Road. Area of assessment:** Both sides of Seneca avenue from Hunt's Point road to the bulkhead line of the Bronx River and to the extent of half the block at the intersecting streets.

**LONGWOOD AVENUE AND BARRY STREET—RECEIVING BASIN** at the southwest corner. Area of assessment affects property in Block 2736.

**TWENTY-FOURTH WARD, SECTION 11. WALTON AVENUE AND EAST ONE HUNDRED AND SEVENTY-FOURTH STREET—RECEIVING BASIN** at the southeast corner. Area of assessment affects properties in Blocks Nos. 2795, 2822, 2823, 2825, 2826 and 2838.

**TWENTY-FOURTH WARD, SECTION 12. BAILEY AVENUE AND WEST TWO HUNDRED AND THIRTY-EIGHTH STREET—RECEIVING BASINS** at the northeast and southeast corners. Area of assessment affects Blocks Nos. 3262 and 3263.

—that the same were confirmed by the Board of Assessors on June 15, 1915, and entered June 15, 1915, in the Record of Titles of Assessments, kept in the Bureau for the Collection of Assessments and Arrears of Taxes and Assessments and of Water Rents, and unless the amount assessed for benefit on any person or property shall be paid within sixty days after the date of said entry of the assessments interest will be collected thereon, as provided by section 1019 of the Greater New York Charter.

Said section provides, in part, "If any such assessment shall remain unpaid for the period of sixty days after the date of entry thereof in the said Record of Titles of Assessments, it shall be the duty of the officer authorized to collect and receive the amount of such assessment, to charge, collect and receive interest thereon at the rate of seven per centum per annum to be calculated to the date of payment from the date when such assessment became a lien, as provided by section 159 of this act."

Section 159 of this act provides \* \* \* "An assessment shall become a lien upon the real estate affected thereby ten days after its entry in the said record."

The above assessments are payable to the Collector of Assessments and Arrears at the Bureau for the Collection of Assessments and Arrears of Taxes and Assessments and of Water Rents, in the Bergen Building, fourth floor, southeast corner of Arthur and Tremont aves., Borough of The Bronx, between the hours of 9 a. m. and 2 p. m., and on Saturdays from 9 a. m. to 12 m., and all payments made thereon on or before August 14, 1915, will be exempt from interest, as above provided, and after that date will be subject to a charge of interest at the rate of seven per centum per annum from the date when such assessments became liens to the date of payment.

WILLIAM A. PRENDERGAST, Comptroller.  
City of New York, Department of Finance,  
Comptroller's Office, June 15, 1915. j22,jy2

#### NOTICE OF ASSESSMENTS FOR OPENING STREETS AND PARKS.

**IN PURSUANCE OF SECTION 1005 OF THE Greater New York Charter, the Comptroller of The City of New York hereby gives public notice of the confirmation by the Supreme Court and the entering in the Bureau for the Collection of Assessments and Arrears of the assessment for OPENING AND ACQUIRING TITLE to the following named avenue in the BOROUGH OF QUEENS:**

##### FIRST WARD.

**HARRIS AVENUE—OPENING**, from Vernon avenue to Jackson avenue. Confirmed February 24, 1912, and April 30, 1915. Entered June 15, 1915. Area of assessment includes all those lands, tenements and hereditaments and premises situate, lying and being in the Borough of Queens, in The City of New York, which, taken together, are bounded and described as follows, viz.:

Beginning at a point formed by the intersection of a line parallel to and distant 100 feet northwesterly from the northwesterly line of Vernon avenue and the southerly line of the Queensborough Bridge approach; running thence southeasterly along the southerly line of the Queensborough Bridge approach and its southeasterly prolongation to its intersection with a line parallel to and distant 100 feet southerly from the southerly line of Jackson avenue; thence southwesterly along said parallel line to its intersection with the southeasterly prolongation of a line parallel to and distant 490 feet southwesterly from the southwesterly line of Harris avenue; thence northwesterly along said southeasterly prolongation and parallel line to its intersection with a line parallel to and distant 100 feet northwesterly from the northwesterly line of Vernon avenue; thence northeasterly along said last mentioned parallel line to the point or place of beginning.

##### FOURTH WARD.

**SEATTLE STREET—OPENING**, from Chichester avenue to Liberty avenue. Confirmed May 21, 1915; entered June 15, 1915. Area of assessment includes all those lands, tenements and hereditaments and premises situate and being in the Borough of Queens, in The City of New York, which, taken together, are bounded and described as follows, viz.:

Bounded on the north by the prolongation of a line midway between Colby street and Chichester avenue, as these streets are laid out where they adjoin Freedom avenue on the west; on the east by a line always midway between Seattle street and Portland avenue and by the prolongation of the said line; on the south by a line distant 100 feet southerly from and parallel with the southerly line of Liberty avenue, the said distance being measured at right angles to Liberty avenue; and on the west by a line midway between Seattle street and Oxford avenue, and by the prolongation of the said line; excluding, however, such land as may be exempted from assessment under the provisions of section 992 of the City Charter.

The above entitled assessment was entered on the date hereinafter given in the Record of Titles of Assessments, kept in the Bureau for the Collection of Assessments and Arrears of Taxes and Assessments and of Water Rents. Unless the amount assessed for benefit on any person or property shall be paid within sixty days after the date of said entry of the assessment, interest will be collected thereon, as provided by section 1006 of the Greater New York Charter.

Said section provides, in part, "If any such assessment shall remain unpaid for the period of sixty days after the date of entry thereof in the said Record of Titles of Assessments, it shall be the duty of the officer authorized to collect and receive the amount of such assessment, to charge, collect and receive interest thereon at the rate of seven per centum per annum, to be calculated to the date of payment from the date when such assessment became a lien, as provided by section 159 of this act."

Section 159 of this act provides \* \* \* "An assessment shall become a lien upon the real estate affected thereby ten days after its entry in the said record."

The above assessment is payable to the Collector of Assessments and Arrears at the Bureau for the Collection of Assessments and Arrears of Taxes and Assessments and of Water Rents,

in the Municipal Building, Court House Square, Long Island City, Borough of Queens, between the hours of 9 a. m. and 2 p. m., and on Saturdays from 9 a. m. to 12 m., and all payments made thereon on or before August 14, 1915, will be exempt from interest as above provided, and after that date will be subject to a charge of interest at the rate of seven per centum per annum from the date when such assessment became a lien to the date of payment.

WM. A. PRENDERGAST, Comptroller.  
City of New York, Department of Finance,  
Comptroller's Office, June 15, 1915. j17,28

#### NOTICE OF ASSESSMENTS FOR OPENING STREETS AND PARKS.

**IN PURSUANCE OF SECTION 1005 OF THE Greater New York Charter, the Comptroller of The City of New York hereby gives public notice of the confirmation by the Supreme Court and the entering in the Bureau for the Collection of Assessments and Arrears of the assessment for OPENING AND ACQUIRING TITLE to the following named road in the BOROUGH OF RICHMOND:**

##### FOURTH WARD.

**AMBOY ROAD—OPENING AND EXTENDING**, between Ocean View Cemetery and a radial line distant 798.75 feet easterly from the westerly terminus of Amboy Road at Great Kills Road, the said distance being measured along the northerly line of Amboy road as said portion of Amboy road is now laid out upon the City Map. Confirmed May 22, 1915; entered June 15, 1915. Area of assessment includes all those lands, tenements and hereditaments and premises situate and being in the Borough of Richmond, in The City of New York, which, taken together, are bounded and described as follows, viz.:

Beginning at a point on the northerly line of Amboy road distant 200 feet westerly from its westerly terminus at Great Kills Road, as shown on a map approved by the Board of Estimate and Apportionment on May 2, 1912, the said distance being measured along a straight line, and running thence northwesterly, along a line normal to the northerly line of Amboy road to the intersection with the prolongation of a line distant 1,000 feet northwesterly from and parallel with the first tangent in the northwesterly line of Amboy road northeast of Great Kills Road, the said distance being measured at right angles to Amboy road; thence northwesterly in a series of straight lines, each of which is distant 1,000 feet northwesterly from and parallel with the successive tangents in the northwesterly line of Amboy road or their prolongations, the said distances being measured at right angles respectively to the tangents of reference, to the intersection with a line at right angles to Amboy road and passing through a point on its northwesterly side at its easterly terminus near the property line of the Ocean View Cemetery as shown on the map hereinafter referred to; thence northwesterly in a straight line to a point on a line normal to the northwesterly line of Amboy road and passing through a point on its northwesterly side distant 1,000 feet northwesterly from its easterly terminus hereinafter described, the said distance being measured along the line of Amboy road, and the said point being distant 1,000 feet northwesterly from the northwesterly line of Amboy road; thence southeasterly along the said line normal to the line of Amboy road and along the prolongation of the said line to a point distant 1,000 feet southeasterly from its intersection with the southeasterly line of Amboy road; thence southwesterly in a straight line to a point on a line at right angles to Amboy road and passing through a point on its northwesterly side at its easterly terminus hereinafter described, the said point being distant 1,000 feet southeasterly from the southeasterly line of Amboy road; thence southwesterly along a series of straight lines, each of which is distant 1,000 feet southeasterly from and parallel with the successive tangents in the southeasterly line of Amboy road or their prolongations, the said distances being measured respectively at right angles to the tangents of reference, to the intersection with a radial line passing through the point of reverse curvature in the southerly line of Amboy road at Great Kills Road; thence westwardly in a straight line to a point on a line normal to the northerly line of Amboy road and passing through the point of beginning, the said point being distant 1,000 feet southerly from the southerly line of Amboy road; thence northwardly along the said line normal to the line of Amboy road to the point or place of beginning.

The above entitled assessment was entered on the date hereinafter given in the Record of Titles of Assessments, kept in the Bureau for the Collection of Assessments and Arrears of Taxes and Assessments and of Water Rents, and unless the amount assessed for benefit on any person or property shall be paid within sixty days after the date of said entry of the assessment, interest will be collected thereon, as provided by section 1006 of the Greater New York Charter.

Said section provides, in part, "If any such assessment shall remain unpaid for the period of sixty days after the date of entry thereof in the said Record of Titles of Assessments, it shall be the duty of the officer authorized to collect and receive the amount of such assessment, to charge, collect and receive interest thereon at the rate of seven per centum per annum, to be calculated to the date of payment from the date when such assessment became a lien, as provided by section 159 of this act."

Section 159 of this act provides \* \* \* "An assessment shall become a lien upon the real estate affected thereby ten days after its entry in the said record."

The above assessment is payable to the Collector of Assessments and Arrears at the Bureau for the Collection of Assessments and Arrears of Taxes and Assessments and of Water Rents, Borough Hall, St. George, Borough of Richmond, between the hours of 9 a. m. and 2 p. m., and on Saturdays from 9 a. m. to 12 m., and all payments made thereon on or before August 14, 1915, will be exempt from interest as above provided, and after that date will be subject to a charge of interest at the rate of seven per centum per annum from the date when such assessment became a lien to the date of payment.

WILLIAM A. PRENDERGAST, Comptroller.  
City of New York, Department of Finance,  
Comptroller's Office, June 15, 1915. j17,28

#### NOTICE OF ASSESSMENTS FOR OPENING STREETS AND PARKS.

**IN PURSUANCE OF SECTION 1005 OF THE Greater New York Charter, the Comptroller of The City of New York hereby gives public notice of the confirmation by the Supreme Court and the entering in the Bureau for the Collection of Assessments and Arrears of the assessment for OPENING AND ACQUIRING TITLE to the following named avenue in the BOROUGH OF QUEENS:**

##### SECOND WARD.

**ALSTYNE AVENUE—OPENING**, from Card place to Radcliff street. Confirmed April 10, 1915; entered June 10, 1915. Area of assessment includes all those lands, tenements and hereditaments and premises situate and being in the Borough of Queens, in The City of New York, which, taken together, are bounded and described as follows, viz.:

Beginning at a point on the prolongation of a line midway between Alstyn avenue and Lurting street, as these streets are laid out west of Junction avenue, distant 100 feet westerly from the westerly line of Card place, the said dis-

within twenty-four hours of the receipt of notification of the acceptance of their bids.

The Comptroller reserves the right to reject any and all bids and to waive any defects or informalities in any bid should it be deemed in the interest of The City of New York to do so.

All bids must state clearly (1) the number or description of the building or buildings bid for, (2) the amount of the bid, (3) the full name and address of the bidder.

All bids must be inclosed in properly sealed envelopes, marked "Proposals to be opened July 8, 1915," and must be delivered, or mailed in time for their delivery, prior to 11 a. m. of that date to the "Collector of City Revenue, Room 368, Municipal Building, New York City," from whom any further particulars regarding the buildings to be disposed of may be obtained.

**THE BUILDINGS WILL BE SOLD FOR IMMEDIATE REMOVAL ONLY, SUBJECT TO THE TERMS AND CONDITIONS PRINTED ON THE LAST PAGE OF THIS ISSUE OF THE "CITY RECORD."**

WM. A. PRENDERGAST, Comptroller.  
City of New York, Department of Finance,  
Comptroller's Office, June 17, 1915. j21,jy8

#### Interest on City Bonds and stock.

**THE INTEREST DUE JULY 1, 1915, ON REGISTERED BONDS AND STOCK OF THE CITY OF NEW YORK, AND OF FORMER CORPORATIONS NOW INCLUDED THEREIN, WILL BE PAID ON THAT DAY BY THE COMPTROLLER AT HIS OFFICE (ROOM 853) IN THE MUNICIPAL BUILDING AT CHAMBERS AND CENTRE STREETS, IN THE BOROUGH OF MANHATTAN.**

The interest due July 1, 1915, on the coupon bonds of the late City of Brooklyn will be paid on that day by the Nassau National Bank of Brooklyn, 26 Court st., in the Borough of Brooklyn.

The interest due on July 1, 1915, on coupon bonds of former corporations now included in The City of New York, except the late City of Brooklyn and the former County of Queens, will be paid on that day at the office of the Guaranty Trust Co. of New York, 140 Broadway, Borough of Manhattan.

The coupons that are payable on July 1, 1915, for interest on bonds issued by the former County of Queens will be paid on that day at the Queens County Bank, Branch of the Corn Exchange Bank, Borden ave. and Front st., Long Island City.

The books for the transfer of bonds and stock on which interest is due on July 1, 1915, will be closed from June 15, 1915, to July 1, 1915.

WILLIAM A. PRENDERGAST, Comptroller.  
City of New York, Department of Finance,  
Comptroller's Office, June 1st, 1915. j1,jy1

#### Sureties on Contracts.

**UNTIL FURTHER NOTICE SURETY COMPANIES WILL BE ACCEPTED AS SUFFICIENT UPON THE FOLLOWING CONTRACTS TO THE AMOUNTS NAMED: Supplies of Any Description, Including Gas and Electricity.**

One company on a bond up to \$50,000.  
When such company is authorized to write that amount as per letter of Comptroller to the surety companies, dated January 1, 1914.

**Construction.**  
One company on a bond up to \$25,000.  
Including regulating, grading, paving, sewers, maintenance, dredging, construction of parks, parkways, docks, buildings, bridges, tunnels, aqueducts, repairs, heating, ventilating, plumbing, etc., etc.

When such company is authorized to write that amount as per letter of Comptroller to the surety companies, dated January 1, 1914.  
*Asphalt, Asphalt Block and Wood Block Pavements.*

Two companies will be required on any and every bond up to amount authorized by letter of Comptroller to the surety companies, dated January 1, 1914.

WILLIAM A. PRENDERGAST, Comptroller.

#### Confirmation of Assessments.

##### NOTICE TO PROPERTY OWNERS.

IN PURSUANCE OF SECTION 1018 OF THE Greater New York Charter, the Comptroller of The City of New York hereby gives public notice to all persons, owners of property, affected by the following assessments for LOCAL IMPROVEMENTS IN THE BOROUGH OF QUEENS:

##### FIRST WARD.

RIDGE STREET—REGULATING, GRADING, CURBING AND FLAGGING from the Boulevard to Ely avenue. Area of assessment: Both sides of Ridge street from the Boulevard to Ely avenue, and to the extent of half the block at the intersecting streets and avenues.

SEWER IN SHERMAN STREET from Camelia street to Elm street and from Temple street to Grand avenue; and DRAINS IN SHERMAN STREET from Broadway to Camelia street and from Elm street to Temple street. Area of assessment affects properties in Blocks Nos. 15 to 19, inclusive, and 29 to 33, inclusive.

##### FOURTH WARD.

SEWER IN SPRUCE STREET from Jamaica avenue to St. Ann's avenue, and in ST. ANN'S AVENUE from Birch street to Brevoort street. Area of assessment affects properties in Blocks Nos. 148, 149, 150, 202 and 203.

SEWER IN CHICHESTER AVENUE from Freedom avenue to Ocean avenue, east side, and in LAWN AVENUE from Chichester avenue to Beaufort avenue. Area of assessment affects properties in Blocks Nos. 365, 435, 437 and 438.

SEWER IN CHICHESTER AVENUE from Lefferts avenue to Maure avenue; in BIRCH STREET, SPRUCE STREET and SOUTH COCHRAN AVENUE from Atlantic avenue to Chichester avenue; SOUTH VILLA STREET from Garden street to Chichester avenue; SOUTH WICKS STREET and SOUTH MORIS AVENUE from Garden street to Beaufort avenue. Area of assessment affects properties in Blocks Nos. 483, 484, 486, 487, 489, 491, 492, 494, 495, 497, 498, 500, 501, 503, 504, 506 and 507.

SEWER IN KIMBALL AVENUE from Freedom avenue to Hatch avenue; OCEAN AVENUE, west side, from Kimball avenue to Jerome avenue; THEDFORD AVENUE from Kimball avenue to Jerome avenue; HATCH AVENUE from Kimball avenue to Jerome avenue, and in JEROME AVENUE from Ocean avenue to Hatch avenue. Area of assessment affects properties in Blocks Nos. 362, 364, 404 to 404, inclusive, and 523 to 526, inclusive.

—that the same were confirmed by the Board of Assessors June 15, 1915, and entered June 15, 1915, in the Record of Titles of Assessments, kept in the Bureau for the Collection of Assessments and Arrears of Taxes and Assessments and of Water Rents, and unless the amount assessed for benefit on any person or property shall be paid within sixty days after the date of said entry of the assessments interest will be collected thereon, as provided by section 1019 of the Greater New York Charter.

Said section provides, in part, "If any such assessment shall remain unpaid for the period of sixty days after the date of entry thereof in the said Record of Titles of Assessments, it shall be the duty of the officer authorized to collect and receive the amount of such assessment, to charge, collect and receive interest thereon at the rate of seven per centum per annum to be calculated to the date of payment from the date when such

assessment became a lien, as provided by section 159 of this act."

Section 159 of this act provides . . . "An assessment shall become a lien upon the real estate affected thereby ten days after its entry in the said record."

The above assessments are payable to the Collector of Assessments and Arrears at the Bureau for the Collection of Assessments and Arrears of Taxes and Assessments and of Water Rents, in the Municipal Building, Court House Square, Long Island City, Borough of Queens, between the hours of 9 a. m. and 2 p. m., and on Saturdays from 9 a. m. to 12 m., and all payments made thereon on or before August 14, 1915, will be exempt from interest, as above provided, and after that date will be subject to a charge of interest at the rate of seven per centum per annum from the date when such assessments became liens to the date of payment.

WILLIAM A. PRENDERGAST, Comptroller.  
City of New York, Department of Finance,  
Comptroller's Office, June 15, 1915. j22,jy2

#### NOTICE TO PROPERTY OWNERS.

IN PURSUANCE OF SECTION 1018 OF THE Greater New York Charter, the Comptroller of The City of New York hereby gives public notice to all persons, owners of property, affected by the following assessments for LOCAL IMPROVEMENTS IN THE BOROUGH OF MANHATTAN:

##### ELEVENTH WARD, SECTION 2.

EAST ELEVENTH STREET—RESTORING ASPHALT PAVEMENT in front of Nos. 732-736. Area of assessment affects property as above known as Lot 39 in Block 380.

WEST SEVENTY-FIRST STREET—RESTORING ASPHALT PAVEMENT in front of No. 31. Area of assessment affects property as above, known as Lot 18, Block 1124.

The above assessments were certified to the Collector of Assessments and Arrears, under the provisions of section 391 of the Greater New York Charter.

—that the same were entered on June 12, 1915, in the Record of Titles of Assessments, kept in the Bureau for the Collection of Assessments and Arrears of Taxes and Assessments and of Water Rents, and unless the amount assessed for benefit on any person or property shall be paid within sixty days after the date of said entry of the assessments interest will be collected thereon, as provided by section 1019 of the Greater New York Charter.

Said section provides, in part, "If any such assessment shall remain unpaid for the period of sixty days after the date of entry thereof in the said Record of Titles of Assessments, it shall be the duty of the officer authorized to collect and receive the amount of such assessment, to charge, collect and receive interest thereon at the rate of seven per centum per annum to be calculated to the date of payment from the date when such assessment became a lien, as provided by section 159 of this act."

Section 159 of this act provides . . . "An assessment shall become a lien upon the real estate affected thereby ten days after its entry in the said record."

The above assessments are payable to the Collector of Assessments and Arrears at the Bureau for the Collection of Assessments and Arrears of Taxes and Assessments and of Water Rents, Municipal Building, north side, third floor, Borough of Manhattan, between the hours of 9 a. m. and 2 p. m., and on Saturdays from 9 a. m. to 12 m., and all payments made thereon on or before August 11, 1915, will be exempt from interest as above provided, and after that date will be subject to a charge of interest at the rate of seven per centum per annum from the date when such assessments became liens to the date of payment.

WILLIAM A. PRENDERGAST, Comptroller.  
City of New York, Department of Finance,  
Comptroller's Office, June 12, 1915. j22,jy2

#### NOTICE TO PROPERTY OWNERS.

IN PURSUANCE OF SECTION 1018 OF THE Greater New York Charter, the Comptroller of The City of New York hereby gives public notice to all persons, owners of property, affected by the following assessment for LOCAL IMPROVEMENTS IN THE BOROUGH OF BROOKLYN:

SEVENTH WARD, SECTION 7; EIGHTEENTH WARD, SECTION 10; TWENTY-FIFTH WARD, SECTION 6, and TWENTY-SEVENTH WARD, SECTION 11.

FENCING VACANT LOTS ON ATLANTIC AVENUE, north side, between Grand and Clason avenues; LOUIS PLACE, west side, between Herkimer street and Atlantic avenue; KNICKERBOCKER AVENUE, east side, between Melrose street and Flushing avenue; and BUSHWICK AVENUE, east side, between Metropolitan avenue and Devoe street. Area of assessment affects Lots 70 to 73, inclusive, and 25 in Block 2019; Lots 32 and 33, Block 1560; Lots 2 to 6, inclusive, Block 3159; and Lots 6 and 8 in Block 2916.

—that the same was confirmed by the Board of Assessors on June 15, 1915, and entered on June 15, 1915, in the Record of Titles of Assessments, kept in the Bureau for the Collection of Assessments and Arrears of Taxes and Assessments and of Water Rents, and unless the amount assessed for benefit on any person or property shall be paid within sixty days after the date of said entry of the assessment interest will be collected thereon, as provided by section 1019 of the Greater New York Charter.

Said section provides, in part, "If any such assessment shall remain unpaid for the period of sixty days after the date of entry thereof in the said Record of Titles of Assessments, it shall be the duty of the officer authorized to collect and receive the amount of such assessment, to charge, collect and receive interest thereon at the rate of seven per centum per annum to be calculated to the date of payment from the date when such assessment became a lien, as provided by section 159 of this act."

Section 159 of this act provides . . . "An assessment shall become a lien upon the real estate affected thereby ten days after its entry in the said record."

The above assessment is payable to the Collector of Assessments and Arrears at the Bureau for the Collection of Assessments and Arrears of Taxes and Assessments and of Water Rents, in the Officerman Building, 503 Fulton street, Borough of Brooklyn, between the hours of 9 a. m. and 2 p. m., and on Saturdays from 9 a. m. to 12 m., and all payments made thereon on or before August 14, 1915, will be exempt from interest as above provided, and after that date will be subject to a charge of interest at the rate of seven per centum per annum from the date when such assessment became a lien to the date of payment.

WILLIAM A. PRENDERGAST, Comptroller.  
City of New York, Department of Finance,  
Comptroller's Office, June 15, 1915. j22,jy2

#### NOTICE TO PROPERTY OWNERS.

IN PURSUANCE OF SECTION 1018 OF THE Greater New York Charter, the Comptroller of The City of New York hereby gives public notice to all persons, owners of property, affected by the following assessments for LOCAL IMPROVEMENTS IN THE BOROUGH OF THE BRONX:

TWENTY-THIRD WARD, SECTION 10. SENECA AVENUE—REGULATING, GRADING, SETTING AND RESETTING CURBSTONES, FLAGGING AND REFLAGGING SIDEWALKS, LAYING AND RELAYING CROSSWALKS AND PAVING, from Hunt's Point avenue to 100 feet east of Edge-water Road. Area of assessment: Both sides of Seneca avenue from Hunt's Point road to the bulkhead line of the Bronx River and to the extent of half the block at the intersecting streets.

LONGWOOD AVENUE AND BARRY STREET—RECEIVING BASIN at the southwest corner. Area of assessment affects property in Block 2736.

TWENTY-FOURTH WARD, SECTION 11. WALTON AVENUE AND EAST ONE HUNDRED AND SEVENTY-FOURTH STREET—RECEIVING BASIN at the southeast corner. Area of assessment affects properties in Blocks Nos. 2795, 2822, 2823, 2825, 2826 and 2838.

TWENTY-FOURTH WARD, SECTION 12. BAILEY AVENUE AND WEST TWO HUNDRED AND THIRTY-EIGHTH STREET—RECEIVING BASINS at the northeast and southeast corners. Area of assessment affects Blocks Nos. 3262 and 3263.

—that the same were confirmed by the Board of Assessors on June 15, 1915, and entered June 15, 1915, in the Record of Titles of Assessments, kept in the Bureau for the Collection of Assessments and Arrears of Taxes and Assessments and of Water Rents, and unless the amount assessed for benefit on any person or property shall be paid within sixty days after the date of said entry of the assessments interest will be collected thereon, as provided by section 1019 of the Greater New York Charter.

Said section provides, in part, "If any such assessment shall remain unpaid for the period of sixty days after the date of entry thereof in the said Record of Titles of Assessments, it shall be the duty of the officer authorized to collect and receive the amount of such assessment, to charge, collect and receive interest thereon at the rate of seven per centum per annum to be calculated to the date of payment from the date when such assessment became a lien, as provided by section 159 of this act."

Section 159 of this act provides . . . "An assessment shall become a lien upon the real estate affected thereby ten days after its entry in the said record."

The above assessments are payable to the Collector of Assessments and Arrears at the Bureau for the Collection of Assessments and Arrears of Taxes and Assessments and of Water Rents, in the Bergen Building, fourth floor, southeast corner of Arthur and Tremont avenues, Borough of The Bronx, between the hours of 9 a. m. and 2 p. m., and on Saturdays from 9 a. m. to 12 m., and all payments made thereon on or before August 14, 1915, will be exempt from interest, as above provided, and after that date will be subject to a charge of interest at the rate of seven per centum per annum from the date when such assessments became liens to the date of payment.

WILLIAM A. PRENDERGAST, Comptroller.  
City of New York, Department of Finance,  
Comptroller's Office, June 15, 1915. j22,jy2

#### NOTICE OF ASSESSMENTS FOR OPENING STREETS AND PARKS.

IN PURSUANCE OF SECTION 1005 OF THE Greater New York Charter, the Comptroller of The City of New York hereby gives public notice of the confirmation by the Supreme Court and the entering in the Bureau for the Collection of Assessments and Arrears of the assessment for OPENING AND ACQUIRING TITLE to the following named avenue in the BOROUGH OF QUEENS:

##### FIRST WARD.

HARRIS AVENUE—OPENING, from Vernon avenue to Jackson avenue. Confirmed February 24, 1912, and April 30, 1915. Entered June 15, 1915. Area of assessment includes all those lands, tenements and hereditaments and premises situate, lying and being in the Borough of Queens, in The City of New York, which, taken together, are bounded and described as follows, viz.:

Beginning at a point formed by the intersection of a line parallel to and distant 100 feet northwesterly from the northwesterly line of Vernon avenue and the southerly line of the Queensborough Bridge approach; running thence southeasterly along the southerly line of the Queensborough Bridge approach and its southeasterly prolongation to its intersection with a line parallel to and distant 100 feet southerly from the southerly line of Jackson avenue; thence southwesterly along said parallel line to its intersection with the southeasterly prolongation of a line parallel to and distant 490 feet southwesterly from the southwesterly line of Harris avenue; thence northwesterly along said southeasterly prolongation and parallel line to its intersection with a line parallel to and distant 100 feet northwesterly from the northwesterly line of Vernon avenue; thence northwesterly along said last mentioned parallel line to the point or place of beginning.

##### FOURTH WARD.

SEATTLE STREET—OPENING, from Chichester avenue to Liberty avenue. Confirmed May 21, 1915; entered June 15, 1915. Area of assessment includes all those lands, tenements and hereditaments and premises situate and being in the Borough of Queens, in The City of New York, which, taken together, are bounded and described as follows, viz.:

Bounded on the north by the prolongation of a line midway between Colby street and Chichester avenue, as these streets are laid out where they adjoin Freedom avenue on the west; on the east by a line always midway between Seattle street and Portland avenue and by the prolongation of the said line; on the south by a line distant 100 feet southerly from and parallel with the southerly line of Liberty avenue, the said distance being measured at right angles to Liberty avenue; and on the west by a line midway between Seattle street and Oxford avenue, and by the prolongation of the said line; excluding, however, such land as may be exempted from assessment under the provisions of section 992 of the City Charter.

The above entitled assessment was entered on the date hereinafter given in the Record of Titles of Assessments, kept in the Bureau for the Collection of Assessments and Arrears of Taxes and Assessments and of Water Rents. Unless the amount assessed for benefit on any person or property shall be paid within sixty days after the date of said entry of the assessment, interest will be collected thereon, as provided by section 1006 of the Greater New York Charter.

Said section provides, in part, "If any such assessment shall remain unpaid for the period of sixty days after the date of entry thereof in the said Record of Titles of Assessments, it shall be the duty of the officer authorized to collect and receive the amount of such assessment, to charge, collect and receive interest thereon at the rate of seven per centum per annum, to be calculated to the date of payment from the date when such assessment became a lien, as provided by section 159 of this act."

Section 159 of this act provides . . . "An assessment shall become a lien upon the real estate affected thereby ten days after its entry in the said record."

The above assessment is payable to the Collector of Assessments and Arrears at the Bureau for the Collection of Assessments and Arrears of Taxes and Assessments and of Water Rents,

in the Municipal Building, Court House Square, Long Island City, Borough of Queens, between the hours of 9 a. m. and 2 p. m., and on Saturdays from 9 a. m. to 12 m., and all payments made thereon on or before August 14, 1915, will be exempt from interest as above provided, and after that date will be subject to a charge of interest at the rate of seven per centum per annum from the date when such assessment became a lien to the date of payment.

WM. A. PRENDERGAST, Comptroller.  
City of New York, Department of Finance,  
Comptroller's Office, June 15, 1915. j17,j28

#### NOTICE OF ASSESSMENTS FOR OPENING STREETS AND PARKS.

IN PURSUANCE OF SECTION 1005 OF THE Greater New York Charter, the Comptroller of The City of New York hereby gives public notice of the confirmation by the Supreme Court and the entering in the Bureau for the Collection of Assessments and Arrears of the assessment for OPENING AND ACQUIRING TITLE to the following named road in the BOROUGH OF RICHMOND:

##### FOURTH WARD.

AMBOY ROAD—OPENING AND EXTENDING, between Ocean View Cemetery and a radial line distant 798.75 feet easterly from the westerly terminus of Amboy Road at Great Kills Road, the said distance being measured along the northerly line of Amboy road as said portion of Amboy road is now laid out upon the City Map. Confirmed May 22, 1915; entered June 15, 1915. Area of assessment includes all those lands, tenements and hereditaments and premises situate and being in the Borough of Richmond, in The City of New York, which, taken together, are bounded and described as follows, viz.:

Beginning at a point on the northerly line of Amboy road distant 200 feet westerly from its westerly terminus at Great Kills road, as shown on a map approved by the Board of Estimate and Apportionment on May 2, 1912, the said distance being measured along a straight line, and running thence northwesterly along a line normal to the northerly line of Amboy road to the intersection with the prolongation of a line distant 1,000 feet northwesterly from and parallel with the first tangent in the northwesterly line of Amboy road northeast of Great Kills road, the said distance being measured at right angles to Amboy road; thence northwesterly in a series of straight lines, each of which is distant 1,000 feet northwesterly from and parallel with the successive tangents in the northwesterly line of Amboy road or their prolongations, the said distances being measured at right angles respectively to the tangents of reference, to the intersection with a line at right angles to Amboy road and passing through a point on its northwesterly side at its easterly terminus near the property line of the Ocean View Cemetery as shown on the map hereinafter referred to; thence northwesterly in a straight line to a point on a line normal to the northwesterly line of Amboy road and passing through a point on its northwesterly side distant 1,000 feet northwesterly from its easterly terminus hereinafter described, the said distance being measured along the line of Amboy road, and the said point being distant 1,000 feet northwesterly from the northwesterly line of Amboy road; thence southwesterly along the said line normal to the line of Amboy road and along the prolongation of the said line to a point distant 1,000 feet southeasterly from its intersection with the southeasterly line of Amboy road; thence southwesterly in a straight line to a point on a line at right angles to Amboy road and passing through a point on its northwesterly side at its easterly terminus hereinafter described, the said point being distant 1,000 feet southeasterly from the southeasterly line of Amboy road; thence southwesterly along a series of straight lines, each of which is distant 1,000 feet southeasterly from and parallel with the successive tangents in the southeasterly line of Amboy road or their prolongations, the said distances being measured respectively at right angles to the tangents of reference, to the intersection with a radial line passing through the point of reverse curvature in the southerly line of Amboy road at Great Kills road; thence westwardly in a straight line to a point on a line normal to the northerly line of Amboy road and passing through the point of beginning, the said point being distant 1,000 feet southerly from the southerly line of Amboy road; thence northwardly along the said line normal to the line of Amboy road to the point or place of beginning.

The above entitled assessment was entered on the date hereinafter given in the Record of Titles of Assessments, kept in the Bureau for the Collection of Assessments and Arrears of Taxes and Assessments and of Water Rents, and unless the amount assessed for benefit on any person or property shall be paid within sixty days after the date of said entry of the assessment, interest will be collected thereon, as provided by section 1006 of the Greater New York Charter.

Said section provides, in part, "If any such assessment shall remain unpaid for the period of sixty days after the date of entry thereof in the said Record of Titles of Assessments, it shall be the duty of the officer authorized to collect and receive the amount of such assessment, to charge, collect and receive interest thereon at the rate of seven per centum per annum, to be calculated to the date of payment from the date when such assessment became a lien, as provided by section 159 of this act."

Section 159 of this act provides . . . "An assessment shall become a lien upon the real estate affected thereby ten days after its entry in the said record."

The above assessment is payable to the Collector of Assessments and Arrears at the Bureau for the Collection of Assessments and Arrears of Taxes and Assessments and of Water Rents, Borough Hall, St. George, Borough of Richmond, between the hours of 9 a. m. and 2 p. m., and on Saturdays from 9 a. m. to 12 m., and all payments made thereon on or before August 14, 1915, will be exempt from interest as above provided, and after that date will be subject to a charge of interest at the rate of seven per centum per annum from the date when such assessment became a lien to the date of payment.

WILLIAM A. PRENDERGAST, Comptroller.  
City of New York, Department of Finance,  
Comptroller's Office, June 15, 1915. j17,j28

#### NOTICE OF ASSESSMENTS FOR OPENING STREETS AND PARKS.

IN PURSUANCE OF SECTION 1005 OF THE Greater New York Charter, the Comptroller of The City of New York hereby gives public notice of the confirmation by the Supreme Court and the entering in the Bureau for the Collection of Assessments and Arrears of the assessment for OPENING AND ACQUIRING TITLE to the following named avenue in the BOROUGH OF QUEENS:

##### SECOND WARD.

ALSTYNE AVENUE—OPENING, from Card place to Radcliff street. Confirmed April 10, 1915; entered June 10, 1915. Area of assessment includes all those lands, tenements and hereditaments and premises situate and being in the Borough of Queens, in The City of New York, which, taken together, are bounded and described as follows, viz.:

Beginning at a point on the prolongation of a line midway between Alstyn avenue and Lurting street, as these streets are laid out west of Junction avenue, distant 100 feet westerly from the westerly line of Card place, the said dis-

tance being measured at right angles to Card place, and running thence eastwardly along the said line midway between Alstine avenue and Lutting street, and along the prolongation of the said line to the intersection with the prolongation of a line midway between Alstine avenue and Merritt place; thence eastwardly along the said line midway between Alstine avenue and Merritt place and along the prolongations of the said line to the intersection with the westerly line of Corona avenue; thence eastwardly in a straight line to a point on the easterly line of Sothern avenue where it is intersected by a line midway between Alstine avenue and Fanning place; thence eastwardly along the said line midway between Alstine avenue and Fanning place to the intersection with the westerly line of Marlowe avenue; thence eastwardly in a straight line to a point on the easterly line of Marlowe avenue distant 100 feet northerly from the prolongation of the northerly line of Alstine avenue, as this street is laid out east of Marlowe avenue, the said distance being measured at right angles to Alstine avenue; thence eastwardly and parallel with Alstine avenue and the prolongations thereof to the intersection with the northwesterly line of Radcliff street; thence southeastwardly at right angles to Radcliff street to the intersection with a line midway between Radcliff street and Strong street; thence southwestwardly along the said line midway between Radcliff street and Strong street to the intersection with a line at right angles to Radcliff street and passing through a point on its southeasterly side distant 100 feet southerly from the southerly line of Alstine avenue, the said distance being measured at right angles to Alstine avenue; thence northwestwardly along the said line at right angles to Radcliff street to the intersection with its southeasterly side; thence westwardly and parallel with Alstine avenue to the intersection with the prolongation of a line midway between Alstine avenue and Gerry avenue, as these streets are laid out between Sothern avenue and Marlowe avenue; thence westwardly along the said line midway between Alstine avenue and Gerry avenue and along the prolongations of the said line to the intersection with a line bisecting the angle formed by the intersection of the prolongations of the centre lines of Alstine avenue and Gerry avenue, as these streets are laid out immediately east of and adjoining Junction avenue; thence westwardly along the said bisecting line to the intersection with a line distant 100 feet southerly from and parallel with the southerly line of Alstine avenue, as this street is laid out between Card place and Junction avenue, the said distance being measured at right angles to Alstine avenue; thence westwardly along the said line parallel with Alstine avenue and along the prolongation of the said line to the intersection with a line parallel with Card place and passing through the point of beginning; thence northwardly along the said line parallel with Card place to the point or place of beginning.

The above entitled assessment was entered on the date hereinbefore given in the Record of Titles of Assessments, kept in the Bureau for the Collection of Assessments and Arrears of Taxes and Assessments and of Water Rents. Unless the amount assessed for benefit on any person or property shall be paid within sixty days after the date of said entry of the assessment, interest will be collected thereon, as provided by section 1006 of the Greater New York Charter.

Said section provides, in part, "If any such assessment shall remain unpaid for the period of sixty days after the date of entry thereof in the said Record of Titles of Assessments, it shall be the duty of the officer authorized to collect and receive the amount of such assessment, to charge, collect and receive interest thereon at the rate of seven per centum per annum, to be calculated to the date of payment from the date when such assessment became a lien, as provided by section 159 of this act."

Section 159 of this act provides \* \* \* "An assessment shall become a lien upon the real estate affected thereby ten days after its entry in the said record."

The above assessment is payable to the Collector of Assessments and Arrears at the Bureau for the Collection of Assessments and Arrears of Taxes and Assessments and of Water Rents, in the Municipal Building, Court House Square, Long Island City, Borough of Queens, between the hours of 9 a. m. and 2 p. m., and on Saturdays from 9 a. m. to 12 m., and all payments made thereon on or before August 9, 1915, will be exempt from interest as above provided, and after that date will be subject to a charge of interest at the rate of seven per centum per annum from the date when such assessment became a lien to the date of payment.

WM. A. PRENDERGAST, Comptroller.  
City of New York, Department of Finance,  
Comptroller's Office, June 10, 1915. j14,24

#### NOTICE OF ASSESSMENTS FOR OPENING STREETS AND PARKS.

IN PURSUANCE OF SECTION 1005 OF THE Greater New York Charter, the Comptroller of The City of New York hereby gives public notice of the confirmation by the Supreme Court and the entering in the Bureau for the Collection of Assessments and Arrears of the assessment for OPENING AND ACQUIRING TITLE to the following named road in the BOROUGH OF RICHMOND:

##### FIRST WARD.

AN EASEMENT FOR SEWER PURPOSES between KNOX STREET AND BROADWAY, north of Franklin street. Confirmed April 17, 1915; entered June 10, 1915. Area of assessment includes all those lands, tenements and hereditaments and premises situate and being in the Borough of Richmond, in The City of New York, which, taken together, are bounded and described as follows, viz.:

Bounded on the north by the southerly line of Richmond terrace, on the east by a line always distant 100 feet easterly from and parallel with the easterly line of Knox street, the said distance being measured at right angles to Knox street; on the south by the northerly line of Franklin street, and on the west by a line always distant 100 feet westerly from and parallel with the westerly line of Knox street, the said distance being measured at right angles to Knox street.

The above entitled assessment was entered on the day hereinbefore given in the Record of Titles of Assessments, kept in the Bureau for the Collection of Assessments and Arrears of Taxes and Assessments and of Water Rents, and unless the amount assessed for benefit on any person or property shall be paid within sixty days after the date of said entry of the assessment, interest will be collected thereon, as provided by section 1006 of the Greater New York Charter.

Said section provides, in part, "If any such assessment shall remain unpaid for the period of sixty days after the date of entry thereof in the said Record of Titles of Assessments, it shall be the duty of the officer authorized to collect and receive the amount of such assessment, to charge, collect and receive interest thereon at the rate of seven per centum per annum, to be calculated to the date of payment from the date when such assessment became a lien, as provided by section 159 of this act."

Section 159 of this act provides \* \* \* "An assessment shall become a lien upon the real estate affected thereby ten days after its entry in the said record."

The above assessment is payable to the Col-

lector of Assessments and Arrears at the Bureau for the Collection of Assessments and Arrears of Taxes and Assessments and of Water Rents, Borough Hall, St. George, Borough of Richmond, between the hours of 9 a. m. and 2 p. m., and on Saturdays from 9 a. m. to 12 m., and all payments made thereon on or before August 9, 1915, will be exempt from interest as above provided, and after that date will be subject to a charge of interest at the rate of seven per centum per annum from the date when such assessment became a lien to the date of payment.

WILLIAM A. PRENDERGAST, Comptroller.  
City of New York, Department of Finance,  
Comptroller's Office, June 10, 1915. j14,24

#### NOTICE OF ASSESSMENTS FOR OPENING STREETS AND PARKS.

IN PURSUANCE OF SECTION 1005 OF THE Greater New York Charter, the Comptroller of The City of New York hereby gives public notice of the confirmation by the Supreme Court and the entering in the Bureau for the Collection of Assessments and Arrears of the assessment for OPENING AND ACQUIRING TITLE to the following named avenues in the BOROUGH OF THE BRONX:

TWENTY-FOURTH WARD, SECTION 13.  
NETHERLAND AVENUE—OPENING, from Kappock street to West Two Hundred and Thirtieth street. Confirmed May 10, 1915; entered June 10, 1915. Area of assessment includes all those lands, tenements and hereditaments and premises situate and being in the Borough of The Bronx, in The City of New York, which, taken together, are bounded and described as follows, viz.:

Beginning at a point on the prolongation of a line distant 100 feet northeasterly from and parallel with the northeasterly line of West Two Hundred and Thirtieth street as this street is laid out between Netherland avenue and Arlington avenue, the said distance being measured at right angles to West Two Hundred and Thirtieth street, where it is intersected by a line bisecting the angle formed by the intersection of the prolongations of the centre lines of Netherland avenue and Johnson avenue, as these streets are laid out immediately adjoining West Two Hundred and Thirtieth street on the south, and running thence southwestwardly along the said bisecting line to the intersection with a line bisecting the angle formed by the intersection of the prolongations of the southeasterly line of Netherland avenue and the northwesterly line of Spuyten Duyvil road as these streets are laid out at West Two Hundred and Twenty-seventh street; thence southwestwardly along the said bisecting line to a point distant 100 feet northerly from the northerly line of Johnson avenue, the said distance being measured at right angles to Johnson avenue; thence westwardly and always distant 100 feet northerly from and parallel with the northerly line of Johnson avenue to a point distant 160 feet southerly from the northerly line of Netherland avenue, the said distance being measured at right angles to Netherland avenue; thence westwardly and always distant 160 feet southerly from and parallel with the northerly line of Netherland avenue to the intersection with the southeasterly line of Kappock street; thence northwestwardly at right angles to Kappock street a distance of 160 feet; thence generally northwardly and always distant 100 feet westerly from and parallel with the westerly line of Kappock street to the intersection with a line at right angles to Kappock street and passing through a point on its easterly side where it is intersected by the centre line of Arlington avenue; thence eastwardly along the said line at right angles to Kappock street to the intersection with the easterly line of Kappock street; thence eastwardly along the centre line of Arlington avenue to a point distant 100 feet easterly from the easterly line of Kappock street, the said distance being measured at right angles to Kappock street; thence southwardly and always distant 100 feet easterly from and parallel with the easterly lines of Kappock street and of Netherland avenue to the intersection with the prolongation of a line midway between Netherland avenue and Arlington avenue as these streets are laid out between West Two Hundred and Twenty-seventh street and West Two Hundred and Thirtieth street; thence northeastwardly along the aforesaid line midway between Netherland avenue and Arlington avenue, and along the prolongation of the said line to the intersection with a line midway between Netherland avenue and Arlington avenue as these streets are laid out where they adjoin West Two Hundred and Thirtieth street on the north; thence northeastwardly along the last described line midway between Netherland avenue and Arlington avenue to the intersection with a line parallel with West Two Hundred and Thirtieth street, and passing through the point of beginning; thence southeastwardly along the said line parallel with West Two Hundred and Thirtieth street to the point or place of beginning.

TWENTY-FOURTH WARD, SECTION 14.  
DAMIS AVENUE—OPENING, from Lafayette avenue to Westchester avenue, and BRONX RIVER AVENUE—OPENING, from Lafayette avenue to Randall avenue. Confirmed May 11, 1915; entered June 10, 1915. Area of assessment includes all those lands, tenements and hereditaments and premises situate and being in the Borough of The Bronx, in The City of New York, which, taken together, are bounded and described as follows, viz.:

Beginning at a point on the southerly line of Westchester avenue midway between Fenfell avenue and Damis avenue, and running thence southwardly along a line midway between Fenfell avenue and Damis avenue to a point distant 100 feet northerly from the northerly line of Story avenue; thence eastwardly and parallel with Story avenue to the intersection with a line midway between Wheeler avenue and Fenfell avenue; thence southwardly along the said line midway between Wheeler avenue and Fenfell avenue to the intersection with a line midway between Story avenue and Lafayette avenue; thence eastwardly along the said line midway between Story avenue and Lafayette avenue to the intersection with a line midway between Ward avenue and Genner avenue; thence southwardly along the said line midway between Ward avenue and Genner avenue to a point distant 100 feet northerly from the northerly line of Lafayette avenue; thence eastwardly and parallel with Lafayette avenue to the intersection with a line midway between Chanute avenue and Ward avenue; thence southwardly along the said line midway between Chanute avenue and Ward avenue to a point distant 100 feet southerly from the southerly line of Lafayette avenue; thence eastwardly and parallel with Lafayette avenue to the intersection with a line midway between Morrison avenue and Craighill avenue; thence southwardly along the said line midway between Morrison avenue and Craighill avenue to a point distant 100 feet southerly from the southerly line of Seward avenue; thence eastwardly and parallel with Seward avenue to the intersection with a line midway between Metcalf avenue and Harrod avenue; thence southwardly along the said line midway between Metcalf avenue and Harrod avenue and along the prolongation of the said line to the

intersection with the northeasterly bulkhead line of Bronx River, as shown on a map approved by the Secretary of War on September 23, 1911; thence generally northwardly along the said bulkhead line to the intersection with the prolongation of a line midway between Story avenue and Lafayette avenue; thence eastwardly along the said prolongation of a line midway between Story avenue and Lafayette avenue to the intersection with the prolongation of a line midway between Bronx River avenue and Close avenue, as these streets are laid out north of Story avenue; thence northwardly along the said line midway between Bronx River avenue and Close avenue and along the prolongation of the said line to a point distant 100 feet northerly from the northerly line of Story avenue; thence eastwardly and parallel with Story avenue to the intersection with a line midway between Damis avenue and Close avenue; thence northwardly along the said line midway between Damis avenue and Close avenue to the intersection with the southerly line of Westchester avenue; thence eastwardly along the southerly line of Westchester avenue to the point or place of beginning.

The above entitled assessments were entered on the date hereinbefore given in the Record of Titles of Assessments, kept in the Bureau for the Collection of Assessments and Arrears of Taxes and Assessments and of Water Rents. Unless the amount assessed for benefit on any person or property shall be paid within sixty days after the date of said entry of the assessment, interest

will be collected thereon, as provided by section 1006 of the Greater New York Charter.

Said section provides, in part, "If any such assessment shall remain unpaid for the period of sixty days after the date of entry thereof in the said Record of Titles of Assessments, it shall be the duty of the officer authorized to collect and receive the amount of such assessment, to charge, collect and receive interest thereon at the rate of seven per centum per annum, to be calculated to the date of payment from the date when such assessment became a lien, as provided by section 159 of this act."

Section 159 of this act provides \* \* \* "An assessment shall become a lien upon the real estate affected thereby ten days after its entry in the said record."

The above assessments are payable to the Collector of Assessments and Arrears at the Bureau for the Collection of Assessments and Arrears of Taxes and Assessments and of Water Rents, in the Bergen Building, fourth floor, southeast corner of Arthur and Tremont aves., Borough of The Bronx, between the hours of 9 a. m. and 2 p. m., and on Saturdays from 9 a. m. to 12 m., and all payments made thereon on or before August 9, 1915, will be exempt from interest as above provided, and after that date will be subject to a charge of interest at the rate of seven per centum per annum from the date when assessments became liens to the date of payment.

WILLIAM A. PRENDERGAST, Comptroller.  
City of New York, Department of Finance,  
Comptroller's Office, June 10, 1915. j14,24

#### Sale of Corporate Stock.

PROPOSALS FOR \$46,000,000.00 OF FOUR AND ONE-HALF PER CENT. CORPORATE STOCK OF THE CITY OF NEW YORK AND \$25,000,000.00 OF FOUR AND ONE-HALF PER CENT. CORPORATE STOCK (FIFTEEN YEAR SERIAL) OF THE CITY OF NEW YORK.

#### PRINCIPAL AND INTEREST PAYABLE IN GOLD.

*Exempt from the Federal Income Tax and from All Taxation in the State of New York Except for State Purposes.*

EXECUTORS, ADMINISTRATORS, GUARDIANS AND OTHERS HOLDING TRUST FUNDS ARE AUTHORIZED BY LAW TO INVEST IN SAID STOCK.

#### Separate Bids Must Be Made for Each Class.

SEALED PROPOSALS WILL BE RECEIVED BY THE COMPTROLLER OF THE CITY OF New York, at his office, in the Municipal Building, in the Borough of Manhattan, in The City of New York, until 2 o'clock p. m.,

TUESDAY, THE 29TH DAY OF JUNE, 1915.

when they will be publicly opened in the presence of the Commissioners of the Sinking Fund, or such of them as shall attend, as provided by law, for the whole or a part of the following-described stock:

#### CORPORATE STOCK.

\$46,000,000.00 of Corporate Stock of The City of New York (For the Supply of Water, Docks and Rapid Transit), Payable both as to Principal and Interest in Gold in The City of New York, Due June 1, 1965. Interest payable semi-annually on June 1 and December 1.

Issued in Coupon Form and interchangeable, denomination of \$1,000, for Coupon Bonds or in Registered form in any multiple of \$10.

#### CORPORATE STOCK (SERIAL).

##### (Fifteen Year Serial.)

\$25,000,000.00 of Corporate Stock of The City of New York (For Various Municipal Purposes). Payable both as to principal and interest in Gold in The City of New York. Maturing annually from June 1, 1916, to June 1, 1930, inclusive. Interest payable semi-annually June 1 and December 1.

Issued in Coupon form in the denomination of \$1,000, or in Registered form in any multiple of \$10 for each maturity. Privilege of Registration given to Coupon holders.

Bids will be received only on the basis of a single price for an entire Series, for example: A single bid for \$15,000 is a proposal for 15 \$1,000 items maturing from one to fifteen years. Bids will not be accepted for separate maturities.

#### CONDITIONS OF SALE

##### As Provided for by the Greater New York Charter.

1. Separate proposals must be made for each class of Corporate Stock.
2. Proposals containing conditions other than those herein set forth will not be received or considered.
3. No proposal for stock shall be accepted for less than the par value of the same.
4. Every bidder, as a condition precedent to the reception or consideration of his proposal, shall deposit with the Comptroller in money, or by a certified check drawn to the order of said Comptroller upon a trust company or a State bank incorporated and doing business under the laws of the State of New York, or upon a national bank, **Two per cent.** of the par value of the stock bid for in each proposal.  
No proposal will be received or considered which is not accompanied by such deposit.  
All such deposits shall be returned by the Comptroller to the persons making the same within three days after the decision has been rendered as to who is or are the highest bidder or bidders, except the deposit made by the highest bidder or bidders.
5. If said highest bidder or bidders shall refuse or neglect, within five days after service of written notice of the award to him or them, to pay to the City Chamberlain the amount of the stock awarded to him or them at its par value, together with the premium thereon, less the amount deposited by him or them, the amount or amounts of deposit thus made shall be forfeited to and retained by said City as liquidated damages for such neglect or refusal, and shall thereafter be paid into the Sinking Fund of The City of New York for the Redemption of the City Debt.
6. Upon the payment into the City Treasury by the persons whose bids are accepted, of the amounts due for the stock awarded to them respectively, including accrued interest from June 1, 1915, certificates thereof shall be issued to them in such denominations provided for by the Charter as they may desire.
7. It is required by the Charter of the City that in making proposals "every bidder may be required to accept a portion of the whole amount thereof bid for by him at the same rate, or proportional price as may be specified in his bid; and any bid which conflicts with this condition shall be rejected, provided, however, that any bidder offering to purchase all or any part of the bonds offered for sale at a price at par or higher may also offer to purchase all or none of said bonds at a different price, and if the Comptroller deems it to be in the interests of the City so to do, he may award the bonds to the bidder offering the highest price for all or none of said bonds; provided, however, that if the Comptroller deems it to be in the interests of the City so to do, he may reject all bids." Under this provision, the condition that the bidder will accept only the whole amount of stock bid for by him, and not any part thereof, cannot be inserted in any bids, except those for "all or none" offered by bidders who have also bid for "all or any part" of the stock offered for sale.
8. The proposals for each class, together with the security deposits, should be inclosed in separate sealed envelopes, indorsed "Proposals for Corporate Stock" or Corporate Stock (Serial), and said envelope inclosed in another sealed envelope, addressed to the Comptroller of The City of New York. (No special form of proposal is required, therefore no blanks are furnished.)

WILLIAM A. PRENDERGAST, Comptroller.  
The City of New York, Department of Finance—Comptroller's Office, June 18, 1915. j18,29

#### BOARD OF CITY RECORD.

##### Auction Sale.

THE SUPERVISOR OF THE CITY RECORD will sell at public auction at 11 a. m. on  
TUESDAY, JUNE 22, 1915,  
FIVE LOTS OF OLD SCRAP MIXED PAPER.

The material is now stored in the Distributing Division of the City Record Office, 96-98 Reade Street, New York City, where it may be inspected at any time prior to the sale.

The sale will take place in the Distributing Division of the City Record Office and the highest price bid on each lot will be accepted.

The successful bidder on each lot will be required at the time of sale to pay in cash to the Supervisor of the City Record or his authorized representative, on account of the purchase price, 25% of the bid, and the balance must be paid for in cash before the material so purchased is removed.

The purchaser will be required to remove all the so purchased material on or before 4 p. m. June 25, 1915, and all material not so removed by the time specified will be resold and disposed of as provided for by law.

DAVID FERGUSON, Supervisor of the City Record. j11,22

DEPARTMENT OF HEALTH, FIRE DEPARTMENT, DEPARTMENT OF PUBLIC CHARITIES, DEPARTMENT OF STREET CLEANING, DEPARTMENT OF WATER SUPPLY, GAS AND ELECTRICITY.

#### Proposals.

SEALED BIDS OR ESTIMATE WILL BE received by Dept of Health, Fire Department, Dept of Public Charities, Dept of Street Cleaning, Dept of Water Supply, Gas and Electricity at Room 1230, Municipal Building, Borough of

Manhattan, City of New York, until 12 o'clock noon on

WEDNESDAY, JUNE 30, 1915.

FOR FURNISHING AND DELIVERING DRUGS, CHEMICALS AND REAGENTS. The time for the performance of the contract is on or before December 31, 1915.

The amount of security required is thirty (30) per cent. of the amount of the bid or estimate.

No bid will be considered unless it is accompanied by a deposit, which shall be in the form of money, or a certified check upon one of the State or National Banks of The City of New York, drawn to the order of the Comptroller, or corporate stock or certificates of indebtedness of any nature issued by The City of New York and approved by the Comptroller as of equal value to the security required. Such deposit shall be in an amount not less than one and one-half (1½) per cent. of the total amount of the bid.

The bidder will state the price per ounce, pound or other designated unit, by which the bids will be tested. The extensions must be made and footed up, as the bids will be read and awards, if made, made to the lowest bidder on each line, as stated in the specifications.

Bids must be submitted in duplicate, each in a separate envelope. No bid will be accepted unless this provision is complied with.

Blank forms and further information may be obtained at Room 1226, Municipal Building, Borough of Manhattan.

FIRE DEPARTMENT, ROBERT ADAMSON, Commissioner.

DEPT OF HEALTH, S. S. GOLDWATER, Commissioner.

DEPT OF PUBLIC CHARITIES, JOHN A. KINGBURY, Commissioner.

DEPT OF STREET CLEANING, J. T. FETHERSTON, Commissioner.

DEPT OF WATER SUPPLY, GAS AND ELECTRICITY, WILLIAM WILLIAMS, Commissioner. j18,30

See General Instructions to Bidders on last page, last column, of the "City Record," except for the address of the office for receiving and opening bids.

## BOARD MEETINGS.

## Board of Aldermen.

The Board of Aldermen meets in the Aldermanic Chamber, City Hall, every Tuesday, at 1.30 o'clock p. m.

P. J. SCULLY, City Clerk and Clerk to the Board of Aldermen.

## Board of Estimate and Apportionment.

The Board of Estimate and Apportionment meets in Room 16, City Hall, every Friday, at 10 o'clock a. m. JOSEPH HAAG, Secretary.

## Commissioners of Sinking Fund.

The Commissioners of the Sinking Fund meet in the Meeting Room (Room 16), City Hall, on Wednesday, at 11 a. m., at call of the Mayor. JOHN KORB, JR., Secretary.

## Board of Revision of Assessments.

The Board of Revision of Assessments meets in the Meeting Room (Room 16), City Hall, every Thursday, at 10.30 a. m., upon notice of the Chief Clerk. JOHN KORB, JR., Chief Clerk.

## Board of City Record.

The Board of City Record meets in the City Hall at call of the Mayor. DAVID FERGUSON, Supervisor, Secretary.

## DEPARTMENT OF PARKS.

## Auction Sale.

DEPARTMENT OF PARKS, BOROUGH OF Manhattan and Richmond, will sell at public auction by Daniel Greenwald, Auctioneer, at the Sheepfold, 66th Street and Central Park West, on

MONDAY, JUNE 28, 1915,

at 11 A. M., THE FOLLOWING SURPLUS ANIMALS, ETC.:

1 AMERICAN BISON.  
2 EWE LAMBS.  
3 OLD EWES.  
680 LBS. WOOL (MORE OR LESS).  
25 LBS. OF CAMEL'S HAIR AND ANGORA GOAT WOOL MIXED (MORE OR LESS).

## TERMS OF SALE.

The purchase money to be paid in cash or certified check at time of sale.  
Purchases will be required to be removed immediately after sale.

CAHOT WARD, Commissioner of Parks, Manhattan and Richmond. j19,28

## Proposals.

SEALED BIDS OR ESTIMATES WILL BE received by the Park Board at the office of the Department of Parks, Municipal Building, Borough of Manhattan, until 3 o'clock p. m., on

THURSDAY, JULY 1, 1915,

## Borough of Manhattan.

For repaving where directed the Cement Walks of Riverside Drive Extension and the Small Parks south of 59th Street.

Estimated quantity, 10,000 sq. ft.  
The time allowed for the completion of the contract is thirty (30) working days.  
The amount of security required is Nine Hundred dollars (\$900).

The bids will be compared and the contract awarded at price per sq. ft.  
Blank forms and other information may be obtained at the office of the Department of Parks, Municipal Bldg. (10th floor), Centre and Chambers Sts., Bor. of Manhattan.

CABOT WARD, President; THOS. W. WHITTLE, RAYMOND V. INGERSOLL, JOHN E. WEIER, Park Commissioners. j19,jyl  
See General Instructions to Bidders on last page, last column, of the "City Record."

SEALED BIDS OR ESTIMATES WILL BE received by the Park Board at the office of the Department of Parks, Municipal Building, Borough of Manhattan, until 3 o'clock P. M. on

THURSDAY, JUNE 24, 1915,

## Borough of Brooklyn.

NO. 1. FURNISHING AND DELIVERING LIMESTONE SCREENINGS TO PROSPECT PARK.

NO. 2. FURNISHING AND DELIVERING TRAP ROCK TO OCEAN PARKWAY AND AVENUE P.

NO. 3. FURNISHING AND DELIVERING COW BAY SAND AND GRAVEL TO PROSPECT PARK AND THE GRAVEL PIT, OCEAN PARKWAY AND AVENUE P.

The time allowed for the completion of each contract will be thirty days.

The amount of security required will be thirty (30%) per cent. of the amount for which the contract will be awarded.

A deposit of one and one-half (1½) per cent. of the total amount of bid must accompany estimate.

Bids will be compared and the contract awarded at a lump or aggregate sum.

Bids must be submitted in duplicate.

Blank forms may be obtained at the office of the Department of Parks, Borough of Brooklyn, Litchfield Mansion, Prospect Park West and Fifth Street, Prospect Park, Brooklyn.

CABOT WARD, President; RAYMOND V. INGERSOLL, THOMAS W. WHITTLE, JOHN E. WEIER, Commissioners of Parks. j12,24

See General Instructions to Bidders on last page, last column, of the "City Record."

SEALED BIDS WILL BE RECEIVED BY the Park Board at Room 1230, Municipal Building, Borough of Manhattan, until three o'clock P. M. on

THURSDAY, JULY 8, 1915,

Boroughs of Manhattan and Richmond, The Bronx and Brooklyn.

FOR FURNISHING AND DELIVERING FLOWERING BULBS IN PARKS IN THE ABOVE NAMED BOROUGH.

The time for the performance of the contract is until December 15, 1915.

The amount of security required is thirty (30) per cent. of the amount of the bid or estimate.

No bid will be considered unless it is accompanied by a deposit, which shall be in the form of money, or a certified check upon one of the State or National Banks of the City of New York, drawn to the order of the Comptroller, or corporate stock or certificates of indebtedness of any nature issued by the City of New York and approved by the Comptroller as of equal value to the security required. Such deposit shall be in an amount not less than one and one-half (1½) per cent. of the total amount of the bid.

The bidder will state the price per M. or other designated unit, by which the bids will be tested. The extensions must be made and footed up, as the bids will be read and awards, if made, made to the lowest bidder on the total for the class, as stated in the specifications.

Bids must be submitted in duplicate, each in a separate envelope. No bid will be accepted unless this provision is complied with.

Blank forms and further information may be obtained at Room 1226, Municipal Building, Borough of Manhattan.

CABOT WARD, President; THOMAS W. WHITTLE, RAYMOND V. INGERSOLL, JOHN E. WEIER, Park Commissioners. j8,jy8

See General Instructions to Bidders on last page, last column, of the "City Record," except for the address of the office for receiving and opening bids.

## DEPARTMENT OF EDUCATION.

## Proposals.

SEALED BIDS OR ESTIMATES WILL BE received by the Superintendent of School Buildings at the office of the Department of Education, Park Avenue and 59th Street, Manhattan, until eleven o'clock A. M., on

MONDAY, JUNE 28, 1915,

## Borough of Brooklyn.

NO. 1.—FOR ALTERATIONS AND REPAIRS TO HEATING AND VENTILATING APPARATUS IN PUBLIC SCHOOLS 15, 23, 47, 132 AND 142, BOROUGH OF BROOKLYN.

The time allowed to complete the whole work on each school will be sixty (60) working days, as provided in the contract.

The amount of security required is as follows: P. S. 15, \$6,000; P. S. 23, \$6,000; P. S. 47, \$600; P. S. 132, \$1,000; P. S. 142, \$600.

The deposit accompanying bid on each school shall be five per centum of the amount of security.

A separate proposal must be submitted for each school and award will be made thereon.

On No. 1 the bidders must state the price of each item, by which the bids will be tested.

Award of contract will be made to the lowest bidder on each item.

Blank forms, plans and specifications may be obtained or seen at the office of the Superintendent, at Estimating Room, 9th floor, Hall of the Board of Education, Park Avenue and 59th Street, Borough of Manhattan, and also at Branch Office, No. 131 Livingston Street, Borough of Brooklyn.

C. B. J. SNYDER, Superintendent of School Buildings.

Dated, JUNE 16, 1915. j16,28

See General Instructions to Bidders on last page, last column, of the "City Record."

SEALED BIDS OR ESTIMATES WILL BE received by the Superintendent of School Buildings at the office of the Department of Education, Park Avenue and 59th Street, Manhattan, until eleven o'clock A. M., on

MONDAY, JUNE 28, 1915,

## Borough of The Bronx.

NO. 2.—FOR ALTERATIONS, REPAIRS, ETC., AT PUBLIC SCHOOLS 10, 40 AND MORRIS HIGH SCHOOL, BOROUGH OF THE BRONX.

The time allowed to complete the whole work on each school will be fifty-five (55) working days, as provided in the contract.

The amount of security required is as follows: P. S. 10, \$1,400; P. S. 40, \$700; M. H. S., \$1,200.

The deposit accompanying bid on each school shall be five per centum of the amount of security.

A separate proposal must be submitted for each school and award will be made thereon.

Borough of Manhattan.

NO. 3.—FOR ADDITIONS, ALTERATIONS AND REPAIRS TO THE ELECTRIC EQUIPMENT IN PUBLIC SCHOOLS 5, 46, 68, 103, 159 AND 186, BOROUGH OF MANHATTAN.

The time allowed to complete the whole work will be thirty (30) working days for P. S. 46, 68 and 103; and forty-five (45) working days for P. S. 5, 159 and 186, as provided in the contract.

The amount of security required is as follows: P. S. 5, \$3,000; P. S. 46, \$300; P. S. 68, \$100; P. S. 103, \$200; P. S. 159, \$500; P. S. 186, \$1,600.

The deposit accompanying bid on each school shall be five per centum of the amount of security.

A separate proposal must be submitted for each school and award will be made thereon.

## Borough of Queens.

NO. 4.—FOR ALTERATIONS AND REPAIRS TO HEATING AND VENTILATING APPARATUS IN PUBLIC SCHOOLS 1, 4, 6, 7, 34, 78 AND 89, BOROUGH OF QUEENS.

The time allowed to complete the whole work on each school will be sixty (60) working days, as provided in the contract.

The amount of security required is as follows: P. S. 1, \$200; P. S. 4, \$300; P. S. 6, \$500; P. S. 7, \$200; P. S. 34, \$600; P. S. 78, \$100; P. S. 89, \$700.

The deposit accompanying bid on each school shall be five per centum of the amount of security.

A separate proposal must be submitted for each school and award will be made thereon.

NO. 5.—FOR IMPROVING THE SANITARY CONDITION, ETC., AT PUBLIC SCHOOLS 37 AND 48, BOROUGH OF QUEENS.

The time allowed to complete the whole work on each school will be forty (40) working days, as provided in the contract.

The amount of security required is as follows: P. S. 37, \$1,200; P. S. 48, \$1,400.

The deposit accompanying bid on each school shall be five per centum of the amount of security.

A separate proposal must be submitted for each school and award will be made thereon.

Borough of Richmond.

NO. 6.—FOR ALTERATIONS, REPAIRS, ETC., AT PUBLIC SCHOOL 1, SUMMIT STREET, TOTTEVILLE, BOROUGH OF RICHMOND.

The time allowed to complete the whole work will be fifty-five (55) working days, as provided in the contract.

The amount of security required is Six Hundred Dollars (\$600).

The deposit accompanying bid shall be five per centum of the amount of security.

NO. 7.—FOR MOVING TO A NEW LOCATION, ETC., OLD PUBLIC SCHOOL 8, AT THE INTERSECTION OF LINDENWOOD AVENUE AND SCHOOL STREET, ABOUT 450 FEET SOUTHERLY FROM THE AMBOY ROAD, GREAT KILLS, BOROUGH OF RICHMOND.

The time allowed to complete the whole work will be sixty (60) working days, as provided in the contract.

The amount of security required is Twenty-five Hundred Dollars (\$2,500).

The deposit accompanying bid shall be five per centum of the amount of security.

Various Boroughs.

NO. 8.—FOR INSTALLING FORCED DRAFT APPARATUS IN MORRIS HIGH SCHOOL AND PUBLIC SCHOOLS 3, 4, 25, 27, 28, 44, 45, 46 AND 47, BOROUGH OF THE BRONX, AND IN MANUAL TRAINING HIGH SCHOOL AND PUBLIC SCHOOLS 83, 126, 144, 145 AND 150, BOROUGH OF BROOKLYN, AND IN PUBLIC SCHOOLS 40, 77 AND 81, BOROUGH OF QUEENS.

The time allowed to complete the whole work on each school will be sixty (60) working days, as provided in the contract.

The amount of security required is as follows: The Bronx: M. H. S., \$300; P. S. 3, \$600; P. S. 4, \$400; P. S. 25, \$400; P. S. 27, \$500; P. S. 28, \$600; P. S. 44, \$300; P. S. 45, \$300; P. S. 46, \$300; P. S. 47, \$300.

Brooklyn: M. T. H. S., \$400; P. S. 83, \$200; P. S. 126, \$400; P. S. 144, \$400; P. S. 145, \$400; P. S. 150, \$400.

Queens: P. S. 40, \$400; P. S. 77, \$300; P. S. 81, \$400.

The deposit accompanying bid on each school shall be five per centum of the amount of security.

A separate proposal must be submitted for each school and award will be made thereon.

On Nos. 2, 3, 4, 5 and 8 the bidders must state the price of each item, by which the bids will be tested. Award of contract will be made to the lowest bidder on each item.

On Nos. 6 and 7 the bids will be compared and the contract will be awarded in a lump sum to the lowest bidder on each contract.

Blank forms, plans and specifications may be obtained or seen at the office of the Superintendent, at Estimating Room, 9th floor, Hall of the Board of Education, Park Avenue and 59th Street, Borough of Manhattan, and also at Branch Offices, No. 69 Broadway, Flushing, Borough of Queens, and Borough Hall, New Brighton, Borough of Richmond.

C. B. J. SNYDER, Superintendent of School Buildings.

Dated, JUNE 16, 1915. j16,28

See General Instructions to Bidders on last page, last column, of the "City Record."

SEALED BIDS OR ESTIMATES WILL BE received by the Superintendent of School Supplies at the office of the Department of Education, Park ave. and 59th st., Borough of Manhattan, until 11 A. M., on

FRIDAY, JUNE 25, 1915,

FOR FURNISHING AND DELIVERING FLOOR DRESSING DIRECT TO THE SCHOOLS OF THE CITY OF NEW YORK, BOROUGH OF MANHATTAN, THE BRONX, BROOKLYN, QUEENS AND RICHMOND, FOR THE YEAR ENDING DECEMBER 31, 1915.

The time for the delivery of the articles, materials and supplies and the performance of the contract is by or before December 31, 1915.

The amount of security required is thirty (30%) of the amount of the contract.

The bidder will state the price of each item or article contained in the specifications and schedules herein contained or hereto annexed, by which the bids will be tested. Award will be made to the lowest bidder whose sample is equal to the Board sample submitted for inspection.

Delivery will be required to be made at the time and in the manner and in such quantities as may be directed.

Bids must be submitted in duplicate, each in a separate envelope.

Blank forms and further information may be obtained at the office of the Superintendent of School Supplies, Board of Education, southwest corner of Park ave. and 59th st.

PATRICK JONES, Superintendent of School Supplies.

Dated, June 14, 1915. j14,25

See General Instructions to Bidders on last page, last column, of the "City Record."

## CITY MAGISTRATES' COURTS, FIRST DIVISION.

## Public Notice of the Designation of Boundary Lines for the Seventh and Tenth District Magistrates' Courts.

The undersigned, John Purroy Mitchel, Mayor of the City of New York; Arthur Woods, Police Commissioner of the City of New York; and Edward J. Dooley, Acting Chief City Magistrate of the Second Division, City Magistrates' Courts, City of New York, in pursuance of the provisions of Section 70 of Chapter 659 of the Laws of the State of New York for the year 1910, as amended, do hereby fix the boundary lines of the Seventh and Tenth District City Magistrates' Courts in the Borough of Brooklyn in the said City of New York as follows:

The boundary lines of the said Seventh District City Magistrates' Court, Borough of Brooklyn, shall be composed as follows: the boundary lines of the One Hundred and Fifty-first, One Hundred and Sixty-seventh, One Hundred and Seventy-second, One Hundred and Seventy-third and One Hundred and Seventy-fourth Police Precincts of the City of New York; and the boundary lines of the said Tenth District City Magistrates' Court, Borough of Brooklyn, shall be composed as follows: the boundary lines of the One Hundred and Fifty-third, One Hundred and Sixty-fifth and One Hundred and Sixty-sixth Police Precincts of the City of New York.

JOHN PURROY MITCHEL, Mayor; ARTHUR WOODS, Police Commissioner; EDWARD J. DOOLEY, Acting Chief City Magistrate, 2nd Division.

Dated New York, June 16th. 1915. j22,23

## BOROUGH OF RICHMOND.

## Proposals.

SEALED BIDS OR ESTIMATES WILL BE received by the President of the Borough of Richmond at Borough Hall, St. George, New Brighton, Staten Island, until 12 o'clock M., on

TUESDAY, JUNE 29, 1915,

## Borough of Richmond.

NO. 1. FOR CONSTRUCTING A TEMPORARY COMBINED SEWER, WITH THE NECESSARY APPURTENANCES, IN FULTON STREET FROM A POINT ABOUT 100 FEET EAST OF WARREN STREET TO ITS EASTERLY END, ETC., AND A TEMPORARY SANITARY SEWER, WITH THE NECESSARY APPURTENANCES, IN HILL STREET BETWEEN ITS EASTERLY END AND A POINT ABOUT 100 FEET EAST OF WARREN STREET, ETC., TOGETHER WITH ALL WORK INCIDENTAL THERETO.

The Engineer's estimate of the quantity and quality of the material and the nature and extent, as near as possible, of the work required is as follows:

250 linear feet of vitrified pipe sewer of 15 inches interior diameter, complete, as per section on plan of the work.

290 linear feet of vitrified pipe sewer of 8 inches interior diameter, complete, as per section on plan of the work.

382 linear feet of vitrified pipe sewer of 6 inches interior diameter, complete, as per section on plan of the work.

2 linear feet of 12-inch vitrified culvert pipe for basin connection, complete, as per section on plan of the work.

4 manholes, complete, as per section on plan of the work.

2 lampholes, complete, as per section on plan of the work.

3 vitrified pipe basin connection spurs of 12 inches interior diameter, on 15-inch pipe sewer, furnished and placed.

21 vitrified pipe spurs of 6 inches interior diameter, on 15-inch pipe sewer, furnished and placed.

28 vitrified pipe spurs of 6 inches interior diameter, on 8-inch pipe sewer, furnished and placed.

15 vitrified pipe spurs of 4 inches interior diameter, on 6-inch pipe sewer, furnished and placed.

1,000 B. M. feet of foundation timber and planking, in place and secured.

500 B. M. feet of additional concrete, class "D," for cradle, etc., furnished and placed.

10 cubic yards of additional filling.

1 cubic yard of additional brick masonry.

1 cubic yard of dry rubble masonry.

90 square yards of macadam pavement, restored.

12 cubic yards of broken stone ballast, furnished and placed.

The time for the completion of the work and the full performance of the contract is twenty-eight (28) days.

The amount of security required is Eight Hundred Dollars (\$800.00).

The contracts must be bid for separately, and the bids will be compared and the contract awarded at a lump or aggregate sum for each contract.

Bidders are requested to make their bids or estimates upon the blank form prepared by the President, a copy of which, with the proper envelope in which to enclose the bid, can be obtained upon application therefor at the office of the Commissioner of Public Works. The plans and the contract, including the specifications, in the form approved by the Corporation Counsel, may be seen and other information obtained at the office of the Commissioner of Public Works, Borough Hall, St. George, S. I.

CHARLES J. McCORMACK, President.

New York, June 15th, 1915. j18,29

See General Instructions to Bidders on last page, last column, of the "City Record."

## PUBLIC SERVICE COMMISSION.

## Invitation to Contractors.

## Installation of Tracks for Rapid Transit Railroad.

The Public Service Commission for the First District (hereinafter called the "Commission") invites proposals to install tracks for that portion of the Broadway-Fourth Avenue Rapid Transit Railroad in the Borough of Brooklyn, which is briefly described as follows:

A three-track elevated railroad beginning at a point in private property near 38th Street and 10th Avenue and extending thence over private property to 10th Avenue; thence over 10th Avenue and New Utrecht Avenue to a point at or near 81st Street; thence over private property and cross streets to a point in 86th Street near 19th Avenue; thence over 86th Street to a point at or near Bay 41st Street; thence over private property and 26th Avenue to Stillwell Avenue; and thence over Stillwell Avenue to a point at or near Avenue Y.

The Contractor will not be required to furnish Open-Hearth Rail, Rolled Manganese Rail, Track Rail Splice Bars, Anti-Creepers, Cast Iron (Separators), Cut Track Spikes, Screw Spikes and Lag Screws, Ties and Timber, Bolts and Nuts, Nut Locks, Malleable Iron (Rail Braces, Washers and End Inclines), Tie Plates (Types A, B, C, D, W and X), Hand Rail, or Special Work (Frogs and Switches) which are to form a part of the completed tracks, but the City will supply such materials to the Contractor; nor will the Contractor be required to furnish or install electrical or signal material or apparatus. The work under the contract will include all other work, labor and material necessary for the complete installation of the tracks and for the transportation of material supplied by the City.

It may be possible for bidders to make arrangements with South Brooklyn Railway Company for the transportation of materials from the City storeyard at the foot of 38th and 39th Streets to said railroad after the construction work in the 38th Street Cut has been sufficiently advanced, but bidders must inform themselves upon this point and make all arrangements upon their own responsibility and at their own risk.

A fuller description of the work and other requirements, provisions, details and specifications are given in the form of contract and in the specifications and on the contract drawings therein referred to. Copies of the form of contract, specifications, contract drawings, bond and contractor's proposal may be inspected and purchased at the office of the Commission, No. 154 Nassau Street, Borough of Manhattan, New York City. The forms of contract, bond and contractor's proposal and the specifications and contract drawings are to be deemed a part of this invitation. Copies of the form of contract made or to be made by the City for the purchase of the materials to be supplied by the City to the Contractor may also be inspected and purchased at the said office of the Commission.

Bidders must examine the form of contract and the specifications and contract drawings and must visit the location of the work and inform themselves of the conditions along the line of the work and make their own estimates of the facilities and difficulties attending the execution of the work.

The Contractor must complete the work within five (5) months after the date of the delivery of the contract.

Partial payments will be made to the Contractor monthly as the work proceeds, as provided in the form of contract.

At the time of the delivery of the contract the Contractor must furnish security to the City by depositing a bond, cash or securities in a sum equal to ten per centum (10%) of the total estimated amount to be paid to the Contractor under the contract as calculated from the quantities and the prices contained in the Schedule of Prices in the Contractor's Proposal.

DEPARTMENT OF STREET  
CLEANING.

## Proposals.

SEALED BIDS OR ESTIMATES WILL BE received by the Commissioner of Street Cleaning at Room 1244, Municipal Building, Manhattan, until 12 o'clock noon on

**THURSDAY, JULY 1, 1915,**  
Borough of Manhattan.

FOR FURNISHING AND DELIVERING TRAILER COMPARTMENTS AND RUBBISH BOXES FOR USE IN PROPOSED MODEL DISTRICT NO. 6, BOROUGH OF MANHATTAN.

The time allowed for the delivery of materials and supplies and the performance of the contract is 30 days.

The amount of security required is 30% of the amount of the contract price.

Bids must be submitted in duplicate in separate envelopes.

The bidder will state the price of each item or article contained in the specifications or schedules herein contained or hereto annexed, by which the bids will be tested. The extensions must be made and footed up, as the bids will be read from the total for each item, and awards made to the lowest bidder on each item.

Delivery will be required to be made at the time and in the manner and in such quantities as may be directed.

Blank forms and further information may be obtained at the office of the Department of Street Cleaning, the Borough of Manhattan.

J. T. FETTERSTON, Commissioner.

Dated June 18, 1915. j11,jy1

See General Instructions to Bidders on last page, last column, of the "City Record."

## BOARD OF WATER SUPPLY.

## Proposals.

SEALED BIDS WILL BE RECEIVED BY the Board of Water Supply, at its offices, twenty-second floor, Municipal Building, Park Row, Centre and Chambers Streets, New York City, until 11 A. M. on

**WEDNESDAY, JULY 7, 1915,**  
CONTRACT 140.

FOR FURNISHING, DELIVERING AND ERECTING AT SHAFTS 11 AND 21 OF THE CITY TUNNEL OF THE CATSKILL AQUEDUCT IN THE CITY OF NEW YORK DRAINAGE EQUIPMENT FOR UNWATERING THE TUNNEL AND ITS SHAFTS.

A statement of the work required and further information are given in the Information for Bidders, forming part of the contract. At the above place and time the bids will be publicly opened and read. The award of the contract, if awarded, will be made by the Board as soon thereafter as practicable. The Board reserves the right to reject any and all bids.

A bond in the sum of twenty thousand dollars (\$20,000) will be required for the faithful performance of the contract.

No bid will be received and deposited unless accompanied by a certified check upon a National or State Bank, drawn to the order of the Comptroller of The City of New York, to the amount of one thousand dollars (\$1,000).

Time allowed for the completion of the work is 6 months from the service of notice by the Board to begin work.

Pamphlets containing information for bidders, forms of proposal and contract, specifications, contract drawings, etc., can be obtained at the above address, at the office of the Secretary, upon application in person or by mail, by depositing the sum of ten dollars (\$10) in cash or its equivalent for each pamphlet. This deposit will be refunded upon the return of the pamphlets in acceptable condition within thirty days from the date on which bids are to be opened.

For further particulars apply to the office of the Principal Assistant Engineer, at the above address.

CHARLES STRAUSS, President; CHARLES N. CHADWICK, JOHN F. GALVIN, Commissioners of the Board of Water Supply.

W. BRUCE COBB, Secretary. j17,jy7

NOTE: SEE GENERAL INSTRUCTIONS TO BIDDERS ON LAST PAGE, LAST COLUMN OF THE CITY RECORD, SO FAR AS APPLICABLE HERETO AND NOT OTHERWISE PROVIDED FOR.

SEALED BIDS WILL BE RECEIVED BY THE Board of Water Supply, at its offices, twenty-second floor, Municipal Building, Park Row, Centre and Chambers Streets, New York City, until 11 A. M. on

**TUESDAY, JUNE 22, 1915,**  
CONTRACT 159.

FOR THE CONSTRUCTION OF A COAGULATING PLANT, IN THE TOWN OF MT. PLEASANT, WESTCHESTER COUNTY, NEW YORK. THE STRUCTURE WILL BE OF STEEL, ABOUT 26 FEET WIDE BY 67 FEET LONG, INSIDE OF WHICH WILL BE A STEEL BUNKER FOR STORING ABOUT 600 TONS OF SULPHATE OF ALUMINA AND A CONVEYOR FOR RAISING THE MATERIAL TO THIS BUNKER.

Further information is given in the Information for Bidders, forming part of the contract. At the above place and time the bids will be publicly opened and read. The award of the contract, if awarded, will be made by the Board as soon thereafter as practicable. The Board reserves the right to reject any and all bids.

A bond in the sum of twelve thousand dollars (\$12,000) will be required for the faithful performance of the contract.

No bid will be received and deposited unless accompanied by a certified check upon a National or State Bank, drawn to the order of the Comptroller of The City of New York to the amount of six hundred dollars (\$600).

Time allowed for the completion of the work is six (6) months from the service of notice by the Board to begin work.

Pamphlets containing information for bidders, forms of proposal and contract, specifications, contract drawings, etc., can be obtained at the above address, at the office of the Secretary, upon application in person or by mail, by depositing the sum of ten dollars (\$10) in cash or its equivalent for each pamphlet. This deposit will be refunded upon the return of the pamphlets in acceptable condition within thirty days from the date on which bids are to be opened.

For further particulars apply to the office of the Principal Assistant Engineer, at the above address.

CHARLES STRAUSS, President; CHARLES N. CHADWICK, JOHN F. GALVIN, Commissioners of the Board of Water Supply.

W. BRUCE COBB, Secretary. j4,22

NOTE: SEE GENERAL INSTRUCTIONS TO BIDDERS ON LAST PAGE, LAST COLUMN OF THE CITY RECORD, SO FAR AS APPLICABLE HERETO AND NOT OTHERWISE PROVIDED FOR.

SEALED BIDS WILL BE RECEIVED BY the Board of Water Supply, at its offices, twenty-second floor, Municipal Building, Park Row, Centre and Chambers Streets, New York City, until 11 A. M. on

**WEDNESDAY, JULY 7, 1915,**  
CONTRACT 149.

FOR FURNISHING, DELIVERING AND INSTALLING RACKS, SHUTTERS, SCREENS, LIFTERS AND OTHER APPARATUS IN GATE-CHAMBERS AT ASHOKAN, KENSICO AND HILL VIEW RESER-

VOIRS IN THE TOWN OF OLIVE, ULSTER COUNTY, AND TOWN OF MT. PLEASANT AND CITY OF YONKERS, WESTCHESTER COUNTY, NEW YORK.

An approximate statement of the quantities of the various materials and further information are given in the Information for Bidders, forming part of the contract. At the above place and time the bids will be publicly opened and read. The award of the contract, if awarded, will be made by the Board as soon thereafter as practicable. The Board reserves the right to reject any and all bids.

A bond in the sum of eighteen thousand dollars (\$18,000) will be required for the faithful performance of the contract.

No bid will be received and deposited unless accompanied by a certified check upon a National or State Bank, drawn to the order of the Comptroller of The City of New York, to the amount of nine hundred dollars (\$900).

Time allowed for the completion of the work is 9 months from the service of notice by the Board to begin work.

Pamphlets containing information for bidders, forms of proposal and contract, specifications, contract drawings, etc., can be obtained at the above address, at the office of the Secretary, upon application in person or by mail, by depositing the sum of ten dollars (\$10) in cash or its equivalent for each pamphlet. This deposit will be refunded upon the return of the pamphlets in acceptable condition within thirty days from the date on which bids are to be opened.

For further particulars apply to the office of the Principal Assistant Engineer, at the above address.

CHARLES STRAUSS, President; CHARLES N. CHADWICK, JOHN F. GALVIN, Commissioners of the Board of Water Supply.

W. BRUCE COBB, Secretary. j17,jy7

NOTE: SEE GENERAL INSTRUCTIONS TO BIDDERS ON LAST PAGE, LAST COLUMN OF THE CITY RECORD, SO FAR AS APPLICABLE HERETO AND NOT OTHERWISE PROVIDED FOR.

SEALED BIDS WILL BE RECEIVED BY THE Board of Water Supply, at its offices, twenty-second floor, Municipal Building, Park Row, Centre and Chambers Streets, New York City, until 11 A. M. on

**TUESDAY, JUNE 22, 1915,**  
CONTRACT 106.

FOR FURNISHING, DELIVERING AND INSTALLING WHERE REQUIRED, BRONZE OR STEEL LADDERS, NOZZLES AND OTHER ARTICLES.

The points of delivery or installation are along the line of the Catskill aqueduct between the Ashokan reservoir, in the town of Olive, Ulster county, and Hill View reservoir, in the city of Yonkers, Westchester county, New York.

An approximate statement of the quantities of the various materials and further information are given in the Information for Bidders, forming part of the contract. At the above place and time the bids will be publicly opened and read. The award of the contract, if awarded, will be made by the Board as soon thereafter as practicable. The Board reserves the right to reject any and all bids.

A bond in the sum of ten thousand dollars (\$10,000) will be required for the faithful performance of the contract.

No bid will be received and deposited unless accompanied by a certified check upon a National or State Bank, drawn to the order of the Comptroller of The City of New York, to the amount of five hundred dollars (\$500).

Time allowed for the completion of the work is 9 months from the service of notice by the Board to begin work.

Pamphlets containing information for bidders, forms of proposal, contract, specifications, contract drawings, etc., can be obtained at the above address, at the office of the Secretary, upon application in person or by mail, by depositing the sum of ten dollars (\$10) in cash or its equivalent for each pamphlet. This deposit will be refunded upon the return of the pamphlets in acceptable condition within thirty days from the date on which bids are to be opened.

For further particulars apply to the office of the Principal Assistant Engineer, at the above address.

CHARLES STRAUSS, President; CHARLES N. CHADWICK, JOHN F. GALVIN, Commissioners of the Board of Water Supply.

W. BRUCE COBB, Secretary. j4,22

NOTE: SEE GENERAL INSTRUCTIONS TO BIDDERS ON LAST PAGE, LAST COLUMN OF THE CITY RECORD, SO FAR AS APPLICABLE HERETO AND NOT OTHERWISE PROVIDED FOR.

## BOROUGH OF THE BRONX.

## Proposals.

SEALED BIDS OR ESTIMATES WILL BE received by the President of the Borough of The Bronx, at his office, Municipal Building, Crotona Park, 177th St. and 3rd Ave., until 10.30 a. m., on

**THURSDAY, JUNE 24, 1915,**  
NO. 1. FOR PAVING WITH GRANITE BLOCKS AND SHEET ASPHALT ON A CONCRETE FOUNDATION, THE ROADWAY OF FORDHAM ROAD FROM WEBSTER AVENUE TO HARLEM RIVER TERRACE, AND SETTING CURB WHERE NECESSARY, TOGETHER WITH ALL WORK INCIDENTAL THERETO (PERMANENT PAVEMENT).

The Engineer's estimate of the work is as follows:

11,400 square yards of Sheet Asphalt Pavement (heavy traffic mixture), outside of railroad area, and keeping the pavement in repair for five years from date of acceptance.

1,050 square yards of Sheet Asphalt Pavement (heavy traffic mixture), in railroad area.

19,200 square yards of Granite Block Pavement, outside of railroad area, and keeping the pavement in repair for one year from date of acceptance.

1,600 square yards of Granite Block Pavement, in railroad area.

5,850 cubic yards of Class B Concrete.

100 linear feet of New Curb.

200 linear feet of Old Curb.

The time allowed for the full completion of the work herein described will be 125 consecutive working days.

The amount of security required will be Forty-eight Thousand (\$48,000) Dollars.

NO. 2. FOR PAVING WITH BITUMINOUS CONCRETE ON A CEMENT CONCRETE FOUNDATION THE ROADWAY OF EAST 172D STREET, FROM BOSTON ROAD TO SEABURY PLACE, ADJUSTING CURB WHERE NECESSARY, TOGETHER WITH ALL WORK INCIDENTAL THERETO (PERMANENT PAVEMENT).

The Engineer's estimate of the work is as follows:

1,165 square yards of Bituminous Concrete Pavement, and keeping the pavement in repair for five years from date of acceptance.

130 cubic yards of Class B Concrete.

700 linear feet of Curbstone, adjusted.

The time allowed for the full completion of the work herein described will be 25 consecutive working days.

The amount of security required will be Seven Hundred and Fifty (\$750) Dollars.

NO. 3. CONSTRUCTING SEWER AND APPURTENANCES IN WEST 236TH STREET BETWEEN BROADWAY AND THE WESTERLY LINE OF THE RIGHT OF WAY OF THE NEW YORK AND PUTNAM RAIL-

ROAD, TOGETHER WITH ALL WORK INCIDENTAL THERETO.

The Engineer's estimate of the work is as follows:

357 linear feet of Vitrified Pipe Sewer, 24-inch.

23 linear feet of Vitrified Pipe Sewer, 18-inch.

6 linear feet of Vitrified Pipe Sewer, 15-inch.

25 linear feet of Vitrified Pipe Drains, 12-inch to 24-inch.

40 Spurs for House Connections.

55 linear feet of Risers.

4 Manholes.

10 cubic yards of Rock Excavation.

140 cubic yards of Concrete, Class B.

40 cubic yards of Concrete, Class C.

7,000 pounds of Steel Reinforcement Bars.

4,000 feet (B. M.) of Timber.

3,000 feet (B. M.) of Timber Sheeting.

2,700 linear feet of Piles.

The time allowed for the full completion of the work herein described will be 90 consecutive working days.

The amount of security required will be Two Thousand (\$2,000) Dollars.

NO. 4. CONSTRUCTING SEWER AND APPURTENANCES IN TYNDALL AVENUE, BETWEEN MOSHOLU AVENUE AND A POINT ABOUT 265 FEET NORTH OF WEST 260TH STREET, AND REGULATING, GRADING, SETTING CURBSTONES, FLAGGING SIDEWALKS, LAYING CROSSWALKS, BUILDING APPROACHES AND ERECTING FENCES WHERE NECESSARY, FROM MOSHOLU AVENUE TO ABOUT 73.12 FEET NORTH OF WEST 260TH STREET, TOGETHER WITH ALL WORK INCIDENTAL THERETO.

The Engineer's estimate of the work is as follows:

4,700 cubic yards of Earth Excavation.

1,250 cubic yards of Rock Excavation, in trenches.

11,500 cubic yards of Rock Excavation, above subgrade of street.

13,800 cubic yards of Filling.

2,080 linear feet of New Curb.

4,410 square feet of New Bluestone Flagging.

4,810 square feet of Concrete Sidewalk.

450 square feet of New Bridgestone.

800 cubic yards of Dry Rubble Masonry.

50 cubic yards of Concrete, Class C.

1,000 feet (B. M.) of Timber Sheeting.

420 linear feet of Vitrified Pipe Sewer, 30-inch.

882 linear feet of Vitrified Pipe Sewer, 12-inch.

70 linear feet of Basin Connections.

100 linear feet of Vitrified Pipe Drains, 12-inch.

177 spurs for House Connections.

13 Manholes.

3 Receiving Basins, Type C.

975 linear feet of Guard Rail.

The time allowed for the completion of the work herein described will be 200 consecutive working days.

The amount of security required will be Seventeen Thousand (\$17,000) Dollars.

Blank forms of bids or estimates upon which bids must be made can be obtained upon application therefor, the plans and specifications may be seen and other information obtained at said office.

DOUGLAS MATHEWSON, President. j11,24

See General Instructions to Bidders on last page, last column, of the "City Record."

## FIRE DEPARTMENT.

## Proposals.

SEALED BIDS OR ESTIMATES WILL BE received by the Fire Commissioner at his office, eleventh floor, Municipal Building, Manhattan, until 10.30 o'clock A. M., on

**WEDNESDAY, JUNE 30, 1915,**  
NO. 1.—FOR FURNISHING AND DELIVERING COTTON RUBBER LINED FIRE HOSE: ITEM NO. 1—TWENTY THOUSAND (20,000) FEET OF 2½-INCH. ITEM NO. 2—TEN THOUSAND (10,000) FEET OF 1½-INCH.

The time for the delivery of the articles, materials and supplies and the performance of the contract is ninety (90) days.

The amount of security required is thirty per cent. (30%) of the amount of the bid or estimate.

The bidder will state the price of each item or article contained in the specifications or schedules herein contained or hereto annexed, per foot, by which the bids will be tested. The extension must be made, as the bids will be read from the total for each item and awards made to the lowest bidder on each item.

Bids for supplies must be submitted in duplicate.

Delivery will be required to be made at the time and in the manner and in such quantities as may be directed.

Blank forms and further information may be obtained at the office of the Fire Department, eleventh floor, Municipal Building, Manhattan.

ROBERT ADAMSON, Fire Commissioner. j19,30

See General Instructions to Bidders on last page, last column, of the "City Record."

SEALED BIDS OR ESTIMATES WILL BE received by the Fire Commissioner at his office, eleventh floor, Municipal Building, Manhattan, until 10.30 o'clock A. M. on

**MONDAY, JUNE 28, 1915,**  
NO. 1.—FOR FURNISHING AND APPLYING TWENTY-SIX TWO-WHEEL GASOLINE-DRIVEN TRACTORS, SIXTEEN FOR FIRE ENGINES AND TEN FOR HOOK AND LADDER TRUCKS.

The time for the delivery of the articles, materials and supplies and the performance of the contract is One Hundred and Fifty (150) days.

The amount of security required is thirty per cent. (30%) of the amount of the bid or estimate.

The bidder will state the price of each item or article contained in the specifications or schedules herein contained or hereto annexed, per tractor or other unit of measure, by which the bids will be tested. The extension must be made and footed up, as the bids will be read from the total. The bids will be compared and the contract awarded at a lump or aggregate sum.

Bids for supplies must be submitted in duplicate.

Delivery will be required to be made at the time and in the manner and in such quantities as may be directed.

Blank forms and further information may be obtained at the office of the Fire Department, eleventh floor, Municipal Building, Manhattan.

ROBERT ADAMSON, Fire Commissioner. j17,28

See General Instructions to Bidders on last page, last column, of the "City Record."

SEALED BIDS OR ESTIMATES WILL BE received by the Fire Commissioner at his office, eleventh floor, Municipal Building, Manhattan, until 10.30 o'clock A. M., on

**TUESDAY, JUNE 22, 1915,**  
FOR FURNISHING ALL THE LABOR AND MATERIALS REQUIRED AND COMPLETING REPAIRS AND ALTERATIONS TO THE QUARTERS OF THE FOLLOWING COMPANIES:

Engine Co. 14, Manhattan; Engine Co. 34, Manhattan; Engine Co. 74 and Hook and Ladder Co. 25, Manhattan; Engine Co. 59, Manhattan; Engine Co. 287, Queens; Engine Co. 237, Brook-

lyn; Engine Co. 248, Brooklyn; Hook and Ladder Co. 125, Queens; Engine Co. 270, Queens; Engine Co. 271 and Hook and Ladder Co. 124, Brooklyn; Hook and Ladder Co. 115 and Engine Co. 258, Queens; Hook and Ladder Co. 104, Brooklyn.

The time for the completion of the work and full performance of the contract is forty (40) days.

The amount of security required is fifty per cent. (50%) of the amount of the bid.

Bids will be compared and the contract awarded at a lump or aggregate sum.

Blank forms and further information may be obtained at the office of the Fire Department, Eleventh Floor, Municipal Building, Manhattan.

ROBERT ADAMSON, Fire Commissioner. j10,22

See General Instructions to Bidders on last page, last column, of the "City Record."

## BELLEVUE AND ALLIED HOSPITALS, POLICE DEPARTMENT, DEPARTMENT OF PUBLIC CHARITIES AND TENEMENT HOUSE DEPARTMENT.

## Proposals.

SEALED BIDS OR ESTIMATES WILL BE received by Bellevue and Allied Hospitals, Police Department, Dept. of Public Charities and Tenement House Department at Room 1230, Municipal Building, Borough of Manhattan, City of New York, until 12 o'clock noon on

**WEDNESDAY, JUNE 30, 1915,**  
FOR FURNISHING AND DELIVERING PHOTOGRAPHIC MATERIALS AND SUPPLIES.

The time for the performance of the contract is during the period ending Dec. 31, 1915.

The amount of security required is thirty (30) per cent. of the amount of the bid or estimate.

No bid will be considered unless it is accompanied by a deposit, which shall be in the form of money, or a certified check upon one of the State or National Banks of The City of New York, drawn to the order of the Comptroller, or corporate stock or certificates of indebtedness of any nature issued by The City of New York and approved by the Comptroller as of equal value to the security required. Such deposit shall be in an amount not less than one and one-half (1½) per cent. of the total amount of the bid.

The bidder will state the price per ounce, pound, or other designated unit, by which the bids will be tested. The extensions must be made and footed up, as the bids will be read and awards, if made, made to the lowest bidder on each class, as stated in the specifications.

Bids must be submitted in duplicate, each in a separate envelope. No bid will be accepted unless this provision is complied with.

Blank forms and further information may be obtained at Room 1226, Municipal Building, Borough of Manhattan.

BOARD OF TRUSTEES, BELLEVUE AND ALLIED HOSPITALS, JOHN W. BRANNAN, M. D., President.

POLICE DEPARTMENT, A. WOODS, Commissioner.

DEPARTMENT OF PUBLIC CHARITIES, JOHN A. KINGSBURY, Commissioner.

TENEMENT HOUSE DEPARTMENT, JOHN J. MURPHY, Commissioner. j18,30

See General Instructions to Bidders on last page, last column, of the "City Record," except for the address of the office for receiving and opening bids.

## BELLEVUE AND ALLIED HOSPITALS, DEPARTMENT OF CORRECTION, FIRE DEPARTMENT, DEPARTMENT OF HEALTH, DEPARTMENT OF PARKS, MANHATTAN AND RICHMOND; DEPARTMENT OF PARKS, BRONX; DEPARTMENT OF PARKS, BROOKLYN; POLICE DEPARTMENT, DEPARTMENT OF PUBLIC CHARITIES, DEPARTMENT OF WATER SUPPLY, GAS AND ELECTRICITY.

## Proposals.

SEALED BIDS OR ESTIMATES WILL BE received by Bellevue and Allied Hospitals, Dep't of Correction, Fire Department, Dep't of Health, Dep't of Parks, Man. and Rich.; Dep't of Parks, Bronx; Dep't of Parks, B'klyn; Police Department, Dep't of Public Charities, Dep't of Water Supply, Gas and Electricity, at Room 1230, Municipal Building, Borough of Manhattan, City of New York, until 12 o'clock M. on

**WEDNESDAY, JUNE 30, 1915,**  
FOR FURNISHING AND DELIVERING CLEANING MATERIALS AND COMPOUNDS AND CLEANER'S MACHINES AND SUPPLIES.

The time for the performance of the contract is during the period ending Dec. 31, 1915.

The amount of security required is thirty (30) per cent. of the amount of the bid or estimate.

No bid

## POLICE DEPARTMENT.

## Owners Wanted for Unclaimed Property.

OWNERS WANTED BY THE PROPERTY Clerk of the Police Department of The City of New York, No. 240 Centre st., for the following property now in custody, without claimants: Boats, rope, iron, lead, male and female clothing, boots, shoes, wine, blankets, diamonds, canned goods, liquors, etc.; also small amount of money taken from prisoners and found by Patrolmen of this Department.

ARTHUR WOODS, Police Commissioner.

OWNERS WANTED BY THE PROPERTY Clerk of the Police Department of The City of New York—Office, No. 72 Poplar st., Borough of Brooklyn—for the following property, now in custody, without claimants: Boats, rope, iron, lead, male and female clothing, boots, shoes, wine, blankets, diamonds, canned goods, liquors, etc.; also small amount of money taken from prisoners and found by Patrolmen of this Department.

ARTHUR WOODS, Police Commissioner.

## MUNICIPAL CIVIL SERVICE COMMISSION.

## Proposed Amendments to Classifications.

PUBLIC NOTICE IS HEREBY GIVEN OF the following proposed amendments to the Municipal Civil Service Classification:

1. By striking from the Exempt Class, under the heading "Bureau of Buildings in Each Borough," the following:

2 Chief Inspectors in Manhattan.  
2 Chief Inspectors in Brooklyn.  
Chief Inspector in The Bronx, Richmond and Queens.

2. By striking from the Exempt Class, under the heading "Tenement House Department," the line,

3 Chief Inspectors.

A PUBLIC HEARING WILL BE ALLOWED, in accordance with Rule III, at the request of any interested persons, at the Commission's offices in the Municipal Building, Room 1443, on

THURSDAY, JUNE 24, 1915,

at 1.30 P. M.

j22,24 R. W. BELCHER, Secretary.

## Notices of Examinations.

PUBLIC NOTICE IS HEREBY GIVEN THAT applications will be received by the Municipal Civil Service Commission, Municipal Building, Manhattan, New York, from

TUESDAY, JUNE 22, 1915, TO WEDNESDAY, JULY 7, 1915,

for the position of

SCHOOL FARM ATTENDANT (MALE & FEMALE), GR. 1 & 2.

No applications delivered at the office of the Commission, by mail or otherwise, after 4 P. M. WEDNESDAY, JULY 7, 1915, will be accepted.

Application blanks will be mailed upon request, provided a self-addressed stamped envelope or sufficient postage is enclosed to cover the mailing. The Commission will not guarantee the delivery of the same. Applications forwarded by mail upon which full postage is not prepaid will not be accepted.

Applicants must be citizens of the United States and residents of the State of New York.

The subjects and weights of examination are: Experience, 2; Duties, 8. A percentage of 70 is required on the subject of duties. A physical qualifying examination will be held.

Candidates must have a practical knowledge of gardening, and should be able to teach children ordinary garden work, such as spading, hoeing, raking, sowing and planting. They should be familiar with common garden vegetables as articles of food. One of the most important duties of an Attendant is to help children to ascertain for themselves the simple processes of nature as exemplified in the growth of plants.

Applications for this examination must be filed on a special blank, Form B. Experience blanks will be issued with the applications, and must be filed with the Commission at the time of filing applications. Candidates failing to pass the physical examination will not be summoned for the mental examination.

The time and place for holding the physical and mental examinations will be announced later. Minimum age, 18 years. Salary, \$3.00 per day when employed.

There are at present three vacancies in the Department; of Parks, Brooklyn. Vacancies occur from time to time.

j22,jy7 R. W. BELCHER, Secretary.

PUBLIC NOTICE IS HEREBY GIVEN THAT applications will be received by the Municipal Civil Service Commission, Municipal Building, Manhattan, New York City, from

THURSDAY, JUNE 17, 1915, TO THURSDAY, JULY 1, 1915,

for the position of

HOSPITAL SUPERINTENDENT (NEPONSIT BEACH HOSPITAL), MALE AND FEMALE.

No applications delivered at the office of the Commission, by mail or otherwise, after 4 P. M. THURSDAY, JULY 1, 1915, will be accepted.

Applications will be mailed upon request, provided a self-addressed, stamped envelope or proper postage accompanies the request, but the Commission will not guarantee the delivery of the blanks. Applications, forwarded by mail, upon which postage is not fully prepaid, will not be accepted.

The requirement that applicants must be residents of the State of New York is waived for this examination. Competitive examination to be open to all citizens of the United States. Persons who accept appointment must thereafter reside in the State of New York. The requirement that every application shall bear the certificates of four reputable citizens whose residences or places of business are within the City of New York is waived for applicants for this examination whose previous occupation or employment has been wholly or in part outside the City of New York, and the said certificates will be accepted from persons resident or engaged in business elsewhere.

The subjects and weights are: Experience, 4; 70% required; Written Test, 3; 70% required; Oral Test, 3; 70% required.

A physical qualifying examination will be given. Candidates failing to qualify in any part of the examination will not be summoned for the ensuing tests. Candidates will not be assembled for the written examination. Candidates will be assembled for the oral examination.

Candidates must be eligible for registration as nurses of the State of New York and must submit proof of same when filing application; they must have had three years' experience as Supervising Nurse, Assistant Superintendent, or Superintendent of institutions where special attention is given to the care and treatment of crippled children. Knowledge of and experience in heliotherapy is essential.

Applications for this examination must be filed on a special blank, Form C, with insert. Experience blanks will be issued with the applications and must be filed with the Commission at the time of filing applications.

The age limit is 25 to 40 years; salary, \$2,100 per annum. There is one vacancy at Neponset Beach Hospital, Rockaway Beach, N. Y.

j17,jy1 R. W. BELCHER, Secretary.

## Amended Notice.

PUBLIC NOTICE IS HEREBY GIVEN THAT applications will be received by the Municipal Civil Service Commission, Municipal Building, Manhattan, from

FRIDAY, JUNE 18, 1915, TO FRIDAY, JULY 2, 1915,

for the position of

GARDENER.

No applications delivered at the office of the Commission, by mail or otherwise, after 4 P. M. FRIDAY, JULY 2, 1915, will be accepted.

Application blanks will be mailed upon request, provided a self-addressed stamped envelope or sufficient postage is enclosed to cover the mailing. The Commission will not guarantee the delivery of the same. Applications forwarded by mail upon which full postage is not prepaid will not be accepted.

Applicants must be citizens of the United States and residents of the State of New York. Candidates should have had practical experience in the various branches of gardening. Each candidate will be tested as to his practical knowledge of pruning, planting, seeding, the naming of plants and the use of gardening implements.

The subjects and weights of the examination are: Experience, 4; Duties, 3; Practical test, 3. A percentage of 70 is required in each subject. A physical qualifying examination will be given.

Applications for this examination must be filed on a special blank, Form B. Experience blanks will be issued with the applications, and must be filed with the Commission at the time of filing applications. The experience paper will then be rated. Candidates receiving less than 70% on the Experience will not be summoned for the Physical examination. Candidates failing to pass the Practical examination will not be summoned for the Mental examination.

The time and place for holding the physical and mental examinations and the practical test will be announced later.

Vacancies for Gardener occur from time to time in the various city parks. There are a number of vacancies for temporary appointment. The names of persons who give satisfactory temporary service will be placed upon an eligible list for further temporary employment. This list will be certified for such employment before certification is made from any other list.

The usual salary is \$2.00 and \$3.00 per day. The minimum age is 21 years.

The requirement of paragraph 12 of Rule VII, that no person who has entered any examination for appointment to a competitive position and failed, or who has withdrawn from an examination, shall be admitted within nine months from the date of such examination to a new examination for the same position, is waived for this examination.

Persons who have filed applications for GARDENER (Temporary Work) since May 4, 1915, need not file applications for this examination.

j18,jy2 R. W. BELCHER, Secretary.

## Amended Notice.

PUBLIC NOTICE IS HEREBY GIVEN THAT applications will be received by the Municipal Civil Service Commission, Municipal Building, Manhattan, from

THURSDAY, JUNE 10, 1915, TO THURSDAY, JUNE 24, 1915,

for the position of

FOREMAN OF MECHANICS, GRADE 3.

No applications delivered at the office of the Commission, by mail or otherwise, after 4 P. M. THURSDAY, JUNE 24, 1915, will be accepted.

Application blanks will be mailed upon request, provided a self-addressed stamped envelope or sufficient postage is enclosed to cover the mailing. The Commission will not guarantee the delivery of the same. Applications forwarded by mail upon which full postage is not prepaid will not be accepted.

Applicants must be citizens of the United States and residents of the State of New York. The subjects and weights of the examination are: Experience, 5; 70% required; Duties, 5; 70% required. 70% general average required. A physical qualifying examination will be given.

Candidates who receive less than 70% on Experience will not be summoned for the Physical examination. Those failing in the Physical examination will not be summoned for the Mental.

Applications for this examination are to be filed on a special blank, Form C. Experience blanks will be issued with the applications and must be filed with the Commission at the time of filing applications.

Duties: To inspect and supervise repairs to heating, plumbing and all mechanical systems in buildings; to direct cleaners, laborers, roofers, painters, etc., in the same; and to estimate supplies and equipment for given requirements.

Requirements: As prerequisite an experience of at least five years as Foreman of Carpenters, Plumbers, Tanners, Bricklayers, Painters or Steam Fitters; or as Inspector of Buildings—construction or equipment; or as Superintendent in charge of maintenance of buildings; or as Engineer in charge of equipment; or any other experience equivalent to the above.

Credit will be given on experience to those holding certificates of Trade Schools covering subjects related to the above.

As the duties of the position involve specific knowledge of the several trades involved in the repairs to buildings, the mental examination on DUTIES will test the candidates on bricklaying, masonry, carpentry, painting, roofing and piping for steam, water or sanitation.

There is one vacancy in the Bureau of Repairs and Supplies, Police Department; salary, \$1,500 per annum; and one in the Department of Parks, Borough of Manhattan, at \$1,800 per annum. Age limits, 25 to 50 years.

Certification will be made from the resulting eligible list to the position of Foreman of Mechanics, Grade 2.

Candidates who have already filed applications for examination for Foreman of Mechanics, Grade 2, need not file further applications for this examination.

j10,24 R. W. BELCHER, Secretary.

PUBLIC NOTICE IS HEREBY GIVEN THAT applications will be received by the Municipal Civil Service Commission, Municipal Building, Manhattan, from

THURSDAY, JUNE 10, 1915, TO THURSDAY, JUNE 24, 1915,

for the position of

MEDICAL INSPECTOR, GRADE 2.

No applications delivered at the office of the Commission, by mail or otherwise, after 4 P. M. THURSDAY, JUNE 24, 1915, will be accepted.

Application blanks will be mailed upon request, provided a self-addressed stamped envelope or sufficient postage is enclosed to cover the mailing. The Commission will not guarantee the delivery of the same. Applications forwarded by mail upon which full postage is not prepaid will not be accepted.

Applicants must be citizens of the United States and residents of the State of New York. Candidates must be licensed to practice medicine in the State of New York.

The subjects and weights are: Oral, 2; 70% required; Experience, 4; 70% required; Technical, 4; 75% required.

A physical qualifying examination will be given.

Candidates failing to qualify in any part of the examination will not be summoned for the ensuing tests.

Applications for this examination must be filed on a special blank, Form C. Experience blanks will be issued with the applications and must be filed with the Commission at the time of filing applications.

DUTIES: Candidates will be required to devote eighteen hours a week to the work of Medical Inspector. They will be assigned mainly to the public schools, to the Bureau of Child Hygiene and to the Bureau of Contagious Diseases in the Department of Health. They will also act as Visiting Physician at hospitals where there are no visiting staffs.

Part time medical inspectors on field duty and subject to call at any time during the day or night are required to devote an average of three hours to their duty every working day, in all instances the average being based on the weekly report.

Medical Inspectors on duty as visiting physicians at hospitals where there are no visiting staffs are required to devote to their duties an average of two hours a day, seven days in the week.

Requirements: One year's experience as interne in a hospital.

Age limits—21 to 50. Usual salary, \$1,200 per annum. There are no vacancies at the present time.

j10,24 ROBERT W. BELCHER, Secretary.

## DEPARTMENT OF DOCKS AND FERRIES.

## Proposals.

SEALED BIDS OR ESTIMATES WILL BE received by the Commissioner of Docks at Pier "A," foot of Battery Place, North River, Manhattan, until twelve o'clock noon on

FRIDAY, JULY 2, 1915,

CONTRACT NO. 1467.

FOR FURNISHING ALL THE LABOR AND MATERIALS REQUIRED FOR FURNISHING AND DELIVERING COAL.

The time for the completion of the work and the full performance of the contract is on or before the expiration of 21 calendar days.

The amount of security required shall be thirty (30%) per cent. of the total amount for which the contract is awarded.

The security deposit to accompany bid shall be in an amount not less than one and one-half (1½) per cent. of the total amount of the bid.

The contract, if awarded, will be awarded to the bidder whose price per ton is the lowest for furnishing all of the coal and whose bid is regular in all respects.

Delivery will be required to be made at the time and in the manner and in such quantities as may be directed.

Blank forms and further information may be obtained at the office of the said Department.

R. A. C. SMITH, Commissioner of Docks.  
Dated June 18, 1915. j21,jy2

See General Instructions to Bidders on last page, last column, of the "City Record."

SEALED BIDS OR ESTIMATES WILL BE received by the Commissioner of Docks at Pier "A," foot of Battery Place, North River, Manhattan, until twelve o'clock noon on

FRIDAY, JUNE 25, 1915,

Borough of Manhattan.

CONTRACT NO. 1453.

FOR FURNISHING ALL THE LABOR AND MATERIALS REQUIRED FOR DREDGING FOR THE RIVERSIDE PARK IMPROVEMENT, WEST 87TH TO WEST 93RD STREETS, NORTH RIVER, BOROUGH OF MANHATTAN.

The time for the completion of the work and the full performance of the contract is on or before the expiration of thirty (30) calendar days.

The amount of security required is \$2,700.00. The bidder shall state, both in writing and in figures, a price per cubic yard for doing all of the work called for. The contract, if awarded, will be awarded to the bidder whose price per cubic yard is the lowest for doing all of the work and whose bid is regular in all respects.

In case of discrepancy between the written price and that given in figures, the price in writing will be considered as the bid.

Work must be done at the time and in the manner and in such quantities as may be directed.

Blank forms and further information may be obtained at the office of the said Department.

R. A. C. SMITH, Commissioner of Docks.  
Dated June 11, 1915. j14,25

See General Instructions to Bidders on last page, last column, of the "City Record."

## DEPARTMENT OF PUBLIC CHARITIES.

## Proposals.

SEALED BIDS OR ESTIMATES WILL BE received by the Department of Public Charities, Tenth Floor, Municipal Building, Borough of Manhattan, until 10.30 o'clock a. m., on

THURSDAY, JULY 1, 1915,

FOR FURNISHING AND DELIVERING DRY GOODS, BLANKETS, WINDOW SHADES, ETC.

The time for the performance of the contract is up to and including July 20, 1915.

No bond will be required with the bid, as heretofore.

No bid will be considered unless it is accompanied by a deposit, which shall be in an amount not less than one and one-half (1½) per cent. of the total amount of the bid.

The bidder will state the price per dozen or other designated unit, by which the bids will be tested. The extensions must be made and footed up, as the bids will be read from the total and awards made to the lowest bidder on each line or item, as stated in the specifications.

Bids must be submitted in duplicate, each in a separate envelope. No bid will be accepted unless this provision is complied with.

Blank forms and further information may be obtained at the office of the Contract Clerk of the Department, Tenth Floor, Municipal Building, Borough of Manhattan.

JOHN A. KINGSBURY, Commissioner.  
Dated June 21, 1915. j21,jy1

See General Instructions to Bidders on last page, last column, of the "City Record."

SEALED BIDS OR ESTIMATES WILL BE received by the Department of Public Charities, Tenth Floor, Municipal Building, Borough of Manhattan, until 10.30 o'clock a. m., on

TUESDAY, JUNE 22, 1915,

FOR FURNISHING ALL THE LABOR AND MATERIALS REQUIRED FOR THE INSTALLATION OF CERTAIN SCREEN WORK ON THE WINDOWS AND BALCONIES OF VARIOUS BUILDINGS OF THE SEA VIEW HOSPITAL, BOROUGH OF RICHMOND, THE CITY OF NEW YORK.

The time allowed for the completion of the work and full performance of the contract is forty (40) consecutive working days.

The security required will be Eight Thousand Dollars (\$8,000).

Certified check or cash in the sum of Four Hundred Dollars (\$400) must accompany bid.

The bidder will state one aggregate price for the whole work described and specified, as the contract is entire for a complete job.

Blank forms and further information may be obtained at the office of the Contract Clerk of the Department, Tenth Floor, Municipal Building, The City of New York, where plans and specifications may be seen.

JOHN A. KINGSBURY, Commissioner.  
Dated June 11, 1915. j11,22

See General Instructions to Bidders on last page, last column, of the "City Record."

## BOARD OF ESTIMATE AND APPORTIONMENT.

## Notice of Public Hearing.

## FRANCHISE MATTERS.

PUBLIC NOTICE IS HEREBY GIVEN THAT the public hearing, in accordance with the provisions of Sections 525 and 527 of the Greater New York Charter, of all persons interested, in order that this Board may determine whether, in its opinion, the electrical conductors in White Plains Road between Gun Hill Road and 242nd Street, and in Gun Hill Road between Westchester Avenue and the Boston Post Road shall be placed underground, which hearing was, by resolution adopted July 30, 1914, fixed for September 21, 1914, and was continued from time to time until April 1, 1914, when it was continued until this day, was continued until June 25, 1915, at 10 o'clock A. M., in Room 16, City Hall, Borough of Manhattan, at which time and place all persons interested will be afforded an opportunity to appear and be heard.

JAMES D. MCGANN, Assistant Secretary, Room 1307, Municipal Building, Borough of Manhattan. Telephone, 4560 Worth.

Dated, New York, April 30, 1915.  
m4,6,11,13,18,20,25,27,j1,3,8,10,15,17 to 25

## Notices of Public Hearings.

## PUBLIC IMPROVEMENT MATTERS.

NOTICE IS HEREBY GIVEN THAT THE Board of Estimate and Apportionment of The City of New York, deeming it for the public interest so to do, proposes to change the map or plan of The City of New York so as to widen Dyckman Street on the southerly side from a point about 360 feet westerly from the westerly line of D Street to the pier and bulkhead line of the Hudson River, Borough of Manhattan, and that a meeting of said Board will be held in the Old Council Chamber, City Hall, Borough of Manhattan, City of New York, on Friday, June 25, 1915, at 10 o'clock A. M., at which such proposed change will be considered by said Board; all of which is more particularly set forth and described in the following resolutions adopted by the Board on May 28, 1915, notice of the adoption of which is hereby given, viz.:

Resolved, That the Board of Estimate and Apportionment of The City of New York, in pursuance of the provisions of Section 442 of the Greater New York Charter as amended, deeming it for the public interest so to do, proposes to change the map or plan of The City of New York by widening Dyckman Street on the southerly side from a point about 360 feet westerly from the westerly line of D Street to the pier and bulkhead line of the Hudson River, in the Borough of Manhattan, City of New York, which proposed change is more particularly shown upon a map or plan bearing the signature of the Acting Secretary of the Board of Estimate and Apportionment, and dated March 11, 1915.

Resolved, That this Board consider the proposed change at a meeting of the Board, to be held in the City Hall, Borough of Manhattan, City of New York, on the 25th day of June, 1915, at 10 o'clock a. m.

Resolved, That the Secretary of this Board cause these resolutions, and a notice to all persons affected thereby that the proposed change will be considered at a meeting of the Board to be held at the aforesaid time and place, to be published in the City Record for ten days continuously, Sundays and legal holidays excepted, prior to the 25th day of June, 1915.

Dated, June 12, 1915.

JOSEPH HAAG, Secretary, Board of Estimate and Apportionment, Municipal Building. Telephone, 4560 Worth. j12,23

NOTICE IS HEREBY GIVEN THAT THE Board of Estimate and Apportionment of The City of New York, deeming it for the public interest so to do, proposes to change the map or plan of The City of New York so as to widen Howard Avenue between Pitkin Avenue and Eastern Parkway, and change the grades of Howard Avenue and of the intersecting streets affected thereby, Borough of Brooklyn, and that a meeting of said Board will be held in the Old Council Chamber, City Hall, Borough of Manhattan, City of New York, on Friday, June 25, 1915, at 10 o'clock A. M., at which such proposed change will be considered by said Board; all of which is more particularly set forth and described in the following resolutions adopted by the Board on May 28, 1915, notice of the adoption of which is hereby given, viz.:

Resolved, That the Board of Estimate and Apportionment of The City of New York, in pursuance of the provisions of Section 442 of the Greater New York Charter as amended, deeming it for the public interest so to do, proposes to change the map or plan of The City of New York by widening Howard Avenue between Pitkin Avenue and Eastern Parkway, and by changing the grades of Howard Avenue and of the intersecting streets affected thereby in the Borough of Brooklyn, City of New York, which proposed change is more particularly shown upon a map or plan bearing the signature of the Commissioner of Public Works of the Borough, and dated December 29, 1914.

Resolved, That this Board consider the proposed change at a meeting of the Board, to be held in the City Hall, Borough of Manhattan, City of New York, on the 25th day of June, 1915, at 10 o'clock a. m.

Resolved, That the Secretary of this Board cause these resolutions, and a notice to all persons affected thereby that the proposed change will be considered at a meeting of the Board to be held at the aforesaid time and place, to be published in the City Record and the corporation newspapers for ten days continuously, Sundays and legal holidays excepted, prior to the 25th day of June, 1915.

Dated, June 12, 1915.

JOSEPH HAAG, Secretary, Board of Estimate and Apportionment, Municipal Building. Telephone, 4560 Worth. j12,23

NOTICE IS HEREBY GIVEN THAT THE Board of Estimate and Apportionment of The City of New York, deeming it for the public interest so to do, proposes to change the map or plan of The City of New York so as to change the lines of East 236th Street, between Bronx Boulevard and Bullard Avenue, and adjust the grades of the intersecting streets affected thereby, Borough of The Bronx, and that a meeting of said Board will be held in the Old Council Chamber, City Hall, Borough of Manhattan, City of New York, on Thursday, July 1, 1915, at 10 o'clock a. m., at which such proposed change will be considered by said Board; all of which is more particularly set forth and de-

scribed in the following resolutions adopted by the Board on June 11, 1915, notice of the adoption of which is hereby given, viz.:

Resolved, That the Board of Estimate and Apportionment of The City of New York, in pursuance of the provisions of Section 442 of the Greater New York Charter, as amended, deeming it for the public interest so to do, proposes to change the map or plan of The City of New York, by changing the lines of East 236th Street, between Bronx Boulevard and Bullard Avenue, and adjusting the grades of the intersecting streets affected thereby in the Borough of The Bronx, City of New York, which proposed change is more particularly shown upon a map or plan bearing the signature of the President of the Borough, and dated May 2, 1914.

Resolved, That this Board consider the proposed change at a meeting of the Board, to be held in the City Hall, Borough of Manhattan, City of New York, on the 1st day of July, 1915, at 10 o'clock a. m.

Resolved, That the Secretary of this Board cause these resolutions, and a notice to all persons affected thereby that the proposed change will be considered at a meeting of the Board to be held at the aforesaid time and place, to be published in the City Record for ten days continuously, Sundays and legal holidays excepted, prior to the 1st day of July, 1915.

Dated June 18, 1915.  
JOSEPH HAAG, Secretary, Board of Estimate and Apportionment, Municipal Building, Telephone, 4560 Worth. j18,29

**NOTICE IS HEREBY GIVEN THAT THE** Board of Estimate and Apportionment of The City of New York, deeming it for the public interest so to do, proposes to change the map or plan of The City of New York so as to change the grades of the street system within the territory bounded by Third Avenue, 65th Street, Fourth Avenue, 64th Street, Fifth Avenue, Senator Street, Fourth Avenue and 67th Street, Borough of Brooklyn, and that a meeting of said Board will be held in the Old Council Chamber, City Hall, Borough of Manhattan, City of New York, on Thursday, July 1, 1915, at 10 o'clock A. M., at which such proposed change will be considered by said Board; all of which is more particularly set forth and described in the following resolutions adopted by the Board on June 11, 1915, notice of the adoption of which is hereby given, viz.:

Resolved, That the Board of Estimate and Apportionment of The City of New York, in pursuance of the provisions of Section 442 of the Greater New York Charter as amended, deeming it for the public interest so to do, proposes to change the map or plan of The City of New York by changing the grades of the street system within the territory bounded by Third Avenue, 65th Street, Fourth Avenue, 64th Street, Fifth Avenue, Senator Street, Fourth Avenue and 67th Street, in the Borough of Brooklyn, City of New York, which proposed change is more particularly shown upon a map or plan bearing the signature of the Commissioner of Public Works of the Borough, and dated April 21, 1915.

Resolved, That this Board consider the proposed change at a meeting of the Board, to be held in the City Hall, Borough of Manhattan, City of New York, on the 1st day of July, 1915, at 10 o'clock a. m.

Resolved, That the Secretary of this Board cause these resolutions, and a notice to all persons affected thereby that the proposed change will be considered at a meeting of the Board to be held at the aforesaid time and place, to be published in the City Record and the corporation newspapers for ten days continuously, Sundays and legal holidays excepted, prior to the 1st day of July, 1915.

Dated June 18, 1915.  
JOSEPH HAAG, Secretary, Municipal Building, Telephone, 4560 Worth. j18,29

**NOTICE IS HEREBY GIVEN THAT AT THE** meeting of the Board of Estimate and Apportionment held on June 11, 1915, the following resolutions were adopted:

Whereas, The Board of Estimate and Apportionment is considering the advisability of enlarging the area of assessment in the proceeding authorized by said Board on March 21, 1912, for acquiring title to Twentieth Avenue, from 54th Street to Gravesend Avenue; and Fifty-second Street, from 18th Avenue to West Street, Borough of Brooklyn.

Resolved, That the Board of Estimate and Apportionment, in pursuance of the provisions of the Greater New York Charter, as amended, hereby gives notice that the following is the proposed enlarged area of assessment for benefit in this proceeding:

Beginning at a point on a line midway between 19th Avenue and 20th Avenue where it is intersected by a line midway between 64th Street and 65th Street, and running thence northwesterly along the said line midway between 19th Avenue and 20th Avenue to the intersection with a line midway between 54th Street and 55th Street; thence northwesterly along the said line midway between 54th Street and 55th Street to a point distant 100 feet southeasterly from the southeasterly line of 19th Avenue; thence northwesterly and parallel with 19th Avenue to the intersection with a line midway between 52nd Street and 53rd Street; thence northwesterly along the said line midway between 52nd Street and 53rd Street to a point distant 100 feet northwesterly from the northwesterly line of 18th Avenue; thence northwesterly and parallel with 18th Avenue to the intersection with a line midway between 51st Street and 52nd Street; thence southeasterly along the said line midway between 51st Street and 52nd Street to a point distant 100 feet southeasterly from the southeasterly line of 19th Avenue; thence northwesterly and parallel with 19th Avenue to the intersection with a line midway between 49th Street and 50th Street; thence southeasterly along the said line midway between 49th Street and 50th Street to the intersection with the prolongation of a line midway between 19th Avenue and 20th Avenue, as these streets are laid out between 50th Street and 51st Street; thence northwesterly along the said prolongation of a line midway between 19th Avenue and 20th Avenue to the intersection with the westerly line of Gravesend Avenue; thence eastwardly at right angles to Gravesend Avenue to a point distant 100 feet easterly from its easterly side; thence southwardly and parallel with Gravesend Avenue to the intersection with a line at right angles to Gravesend Avenue and passing through a point on its westerly side where it is intersected by the prolongation of a line midway between 20th Avenue and 21st Avenue, as these streets are laid out south of 53rd Street; thence westwardly along the said line at right angles to Gravesend Avenue to the intersection with its westerly side; thence southwesterly along the said prolongation of a line midway between 20th Avenue and 21st Avenue to the intersection with a line midway between West Street and Gravesend Avenue; thence southwardly along the said line midway between West Street and Gravesend Avenue to the intersection with a line at right angles to West Street and passing through a point on its westerly side where it is intersected by the prolongation of a line distant 100 feet northwesterly from the northwesterly line of 21st Avenue, the said distance being measured at right angles to 21st Avenue; thence westwardly along the said line at right angles to West Street to its westerly side; thence southwesterly along the said line parallel with 21st Avenue and along the prolongation of the said line to the intersection with a line midway between 54th Street and 55th

Street; thence northwesterly along the said line midway between 54th Street and 55th Street to the intersection with a line midway between 20th Avenue and 21st Avenue; thence southwesterly along the said line midway between 20th Avenue and 21st Avenue to the intersection with a line midway between 64th Street and 65th Street; thence northwesterly along the said line midway between 64th Street and 65th Street to the point or place of beginning.

Resolved, That this Board consider the proposed enlarged area of assessment at a meeting of the Board to be held in The City of New York, Borough of Manhattan, in the City Hall on Thursday, the 1st day of July, 1915, at 10 o'clock a. m., and that at the same time and place a public hearing thereon will then and there be had.

Resolved, That the Secretary of this Board cause these resolutions and a notice to all persons affected thereby to be published in the City Record and in the Corporation Newspapers for ten days prior to the 1st day of July, 1915.

Dated June 18, 1915.  
JOSEPH HAAG, Secretary, Municipal Building, Telephone, 4560 Worth. j18,29

**NOTICE IS HEREBY GIVEN THAT THE** Board of Estimate and Apportionment of The City of New York, deeming it for the public interest so to do, proposes to change the map or plan of The City of New York so as to change the lines of the street system within the territory bounded by Lefferts Avenue, the Main Line of the Long Island Railroad and Metropolitan Avenue, Borough of Queens, and that a meeting of said Board will be held in the Old Council Chamber, City Hall, Borough of Manhattan, City of New York, on Thursday, July 1, 1915, at 10 o'clock A. M., at which such proposed change will be considered by said Board; all of which is more particularly set forth and described in the following resolutions adopted by the Board on June 11, 1915, notice of the adoption of which is hereby given, viz.:

Resolved, That the Board of Estimate and Apportionment of The City of New York, in pursuance of the provisions of Section 442 of the Greater New York Charter as amended, deeming it for the public interest so to do, proposes to change the map or plan of The City of New York by changing the lines of the street system within the territory bounded by Lefferts Avenue, the Main Line of the Long Island Railroad and Metropolitan Avenue, in the Borough of Queens, City of New York, which proposed change is more particularly shown upon a map or plan bearing the signature of the President of the Borough, and dated September 28, 1914.

Resolved, That this Board consider the proposed change at a meeting of the Board, to be held in the City Hall, Borough of Manhattan, City of New York, on the 1st day of July, 1915, at 10 o'clock a. m.

Resolved, That the Secretary of this Board cause these resolutions, and a notice to all persons affected thereby that the proposed change will be considered at a meeting of the Board to be held at the aforesaid time and place, to be published in the City Record for ten days continuously, Sundays and legal holidays excepted, prior to the 1st day of July, 1915.

Dated June 18, 1915.  
JOSEPH HAAG, Secretary, Board of Estimate and Apportionment, Municipal Building, Telephone, 4560 Worth. j18,29

**NOTICE IS HEREBY GIVEN THAT AT THE** meeting of the Board of Estimate and Apportionment held on June 11, 1915, the following resolutions were adopted:

Whereas, The Board of Estimate and Apportionment of The City of New York is considering the advisability of instituting proceedings to acquire title to the real property required for the opening and extending of Theodore Street from Astoria Avenue (Flushing Avenue) to the bulkhead line of the East River, in the Borough of Queens, City of New York; and

Whereas, The Board of Estimate and Apportionment is authorized and required at the time of the adoption of the resolution directing the institution of proceedings to acquire title to the real property required for the foregoing improvement to fix and determine upon an area or areas of assessment for benefit for said proceedings.

Resolved, That the Board of Estimate and Apportionment, in pursuance of the provisions of Section 973 of the Greater New York Charter, as amended, hereby gives notice that the following is the proposed area of assessment for benefit in these proceedings:

Beginning at a point on the bulkhead line of the East River where it is intersected by a line midway between Steinway Avenue and Theodore Street, and running thence southeastwardly along the said bulkhead line to the intersection with a line midway between Theodore Street and 15th Avenue; thence southwesterly along the said line midway between Theodore Street and 15th Avenue to the intersection with the center line of Berrian Avenue; thence northwesterly along the center line of Berrian Avenue to the intersection with the prolongation of a line midway between Theodore Street and Purdy Street; thence southwesterly along the said line midway between Theodore Street and Purdy Street, and along the prolongations of the said line to the intersection with a line distant 100 feet southerly from and parallel with the southerly line of Astoria Avenue, the said distance being measured at right angles to Astoria Avenue; thence westwardly along the said line parallel with Astoria Avenue to the intersection with the prolongation of a line midway between Theodore Street and 11th Avenue; thence northwesterly along the said line midway between Theodore Street and 11th Avenue and along the prolongations of the said line to the intersection with the center line of Riker Avenue; thence northwesterly along the center line of Riker Avenue to the intersection with a line midway between Steinway Avenue and Theodore Street; thence northwesterly along the said line midway between Steinway Avenue and Theodore Street to the point or place of beginning.

Resolved, That this Board consider the proposed area of assessment at a meeting of the Board to be held in The City of New York, Borough of Manhattan, in the City Hall, on Thursday, the 1st day of July, 1915, at 10 a. m., and that at the same time and place a public hearing thereon will then and there be had.

Resolved, That the Secretary of this Board cause these resolutions and a notice to all persons affected thereby to be published in The City Record for ten days prior to the 1st day of July, 1915.

Dated June 18, 1915.  
JOSEPH HAAG, Secretary, Municipal Building, Telephone, 4560 Worth. j18,29

**NOTICE IS HEREBY GIVEN THAT AT THE** meeting of the Board of Estimate and Apportionment held on June 11, 1915, the following resolutions were adopted:

Whereas, The Board of Estimate and Apportionment of The City of New York is considering the advisability of instituting proceedings to acquire title to the real property required for the opening and extending of Seventeenth Street from Queens Boulevard to Jackson Avenue, in the Borough of Queens, City of New York; and

Whereas, The Board of Estimate and Apportionment is authorized and required at the time of the adoption of the resolution directing the institution of proceedings to acquire title to the real property required for the foregoing improve-

ment to fix and determine upon an area or areas of assessment for benefit for said proceedings.

Resolved, That the Board of Estimate and Apportionment, in pursuance of the provisions of Section 973 of the Greater New York Charter, as amended, hereby gives notice that the following is the proposed area of assessment for benefit in these proceedings:

Beginning at a point on a line midway between 16th Street and 17th Street distant 100 feet northerly from the northerly line of Jackson Avenue, and running thence eastwardly and parallel with Jackson Avenue to the intersection with a line midway between 17th Street and 18th Street; thence southwardly and always midway between 17th Street and 18th Street and the prolongations thereof to the intersection with the center line of Woodside Avenue; thence eastwardly along the center line of Woodside Avenue to the intersection with the prolongation of a line midway between 17th Street and 19th Street, as these streets are laid out between Woodside Avenue and Sinclair Avenue; thence southwardly along the said line midway between 17th Street and 19th Street and along the prolongations thereof to the intersection with a line bisecting the angle formed by the intersection of the prolongations of the easterly line of 17th Street and the westerly line of 19th Street, as these streets are laid out between Coler Avenue and Fitch Avenue; thence southwardly along the said bisecting line to the intersection with the center line of Queens Boulevard; thence westwardly along the center line of Queens Boulevard to the intersection with the prolongation of a line midway between 17th Street and Middagh Street, as these streets are laid out between Metz Avenue and Laurel Hill Boulevard; thence northwardly along the said line midway between 17th Street and Middagh Street and along the prolongations of the said line to the intersection with the center line of Woodside Avenue; thence eastwardly along the center line of Woodside Avenue to the intersection with the prolongation of a line midway between 16th Street and 17th Street, as these streets are laid out immediately north of Woodside Avenue; thence northwardly and always midway between 16th Street and 17th Street to the point or place of beginning.

Resolved, That this Board consider the proposed area of assessment at a meeting of the Board to be held in The City of New York, Borough of Manhattan, in the City Hall, on Thursday, the 1st day of July, 1915, at 10 a. m., and that at the same time and place a public hearing thereon will then and there be had.

Resolved, That the Secretary of this Board cause these resolutions and a notice to all persons affected thereby to be published in The City Record for ten days prior to the 1st day of July, 1915.

Dated June 18, 1915.  
JOSEPH HAAG, Secretary, Municipal Building, Telephone, 4560 Worth. j18,29

**NOTICE IS HEREBY GIVEN THAT AT THE** meeting of the Board of Estimate and Apportionment held on June 11, 1915, the following resolutions were adopted:

Whereas, The Board of Estimate and Apportionment is considering the advisability of amending the proceeding authorized by said Board on June 15, 1911, for acquiring title to Whitlock Avenue from Brown Place to Calamus Avenue, Borough of Queens, by excluding therefrom the section of Whitlock Avenue between Nassau Avenue and Division Avenue; the proposed amended proceeding providing for the acquisition of title to Whitlock Avenue from Brown Place to Nassau Avenue; and Homans (Whitlock Avenue) from Division Avenue to Calamus Avenue.

Resolved, That the Board of Estimate and Apportionment, in pursuance of the provisions of the Greater New York Charter, as amended, hereby gives notice that the following is the proposed modified area of assessment for benefit in this proposed amended proceeding:

I. Beginning at a point on the prolongation of a line distant 200 feet northerly from and parallel with the northerly line of Whitlock Avenue as this street is laid out adjoining Brown Place, the said distance being measured at right angles to Whitlock Avenue where it is intersected by a line distant 100 feet westerly from and parallel with the westerly line of Brown Place, the said distance being measured at right angles to Brown Place, and running thence eastwardly along the said line parallel with Whitlock Avenue and along the prolongation of the said line to the intersection with a line parallel with Brown Place and passing through a point on the northerly line of Whitlock Avenue midway between Brown Place and Juniper Avenue; thence southwardly along the said line parallel with Brown Place to a point distant 100 feet northerly from the northerly line of Whitlock Avenue, the said distance being measured at right angles to Whitlock Avenue; thence eastwardly and always distant 100 feet northerly from and parallel with the northerly line of Whitlock Avenue to the intersection with a line midway between Firth Avenue and Bittman Street; thence northwardly along the said line midway between Firth Avenue and Bittman Street to the intersection with a line extending from a point on the center line of Firth Avenue midway between Whitlock Avenue and Grand Street to a point on the center line of Bittman Street midway between

Whitlock Avenue and Grand Street; thence eastwardly along a succession of straight lines intersecting respectively the center lines of each of the streets between Firth Avenue and Powell Street at points on the said center lines which are midway between their respective intersections with the southerly line of Grand Street and the northerly line of Whitlock Avenue, to the intersection with the center line of Powell Street; thence eastwardly and always parallel with and equidistant from the northerly line of North Hempstead Plank Road, as this street is in use and commonly recognized, to the intersection with the prolongation of a line midway between Van Dusen Street and Grieffenberg Street; thence southwardly along the said line midway between Van Dusen Street and Grieffenberg Street and along the prolongation of the said line, to the intersection with the prolongation of a line midway between Whitlock Avenue and Caldwell Avenue, as these streets are laid out east of Firth Avenue; thence westwardly along the said line midway between Whitlock Avenue and Caldwell Avenue, and along the prolongation of the said line to a point midway between Firth Avenue and Bittman Street; thence northwardly along a line midway between Firth Avenue and Bittman Street to the intersection with the prolongation of a line midway between Whitlock Avenue and Beatrice Place; thence westwardly along the said line midway between Whitlock Avenue and Beatrice Place and along the prolongations of the said line to the intersection with a line parallel with Brown Place and passing through the point of beginning; thence northwardly along the said line parallel with Brown Place to the point or place of beginning.

II. Bounded on the north by a line midway between Homans Avenue and Lewis Avenue and by the prolongations of the said line; on the east by the westerly property line of the Long Island Railroad; on the south by a line midway between Homans Avenue and Union Court, and by the prolongations of the said line; and on the west by a line midway between Carter Place and Division Avenue.

Resolved, That this Board consider the proposed modified area of assessment at a meeting of the Board to be held in the City of New York, Borough of Manhattan, in the City Hall, on Thursday, July 1, 1915, at 10 A. M., and that at the same time and place a public hearing thereon will then and there be had.

Resolved, That the Secretary of this Board cause these resolutions and a notice to all persons affected thereby to be published in the City Record for ten days prior to the 1st day of July, 1915.

Dated June 18, 1915.  
JOSEPH HAAG, Secretary, Municipal Building, Telephone, 4560 Worth. j18,29

**NOTICE IS HEREBY GIVEN THAT THE** Board of Estimate and Apportionment of The City of New York, deeming it for the public interest so to do, proposes to change the map or plan of The City of New York so as to change the lines and grades of New York Avenue, from Jewett Avenue to Manor Road; and change the grades of Manor Road, from Maine Avenue to Benedict Street; of Jewett Avenue, from College Avenue to Benedict Street; and of Glendale Avenue, DuBois Avenue and Greenleaf Avenue, from College Avenue to New York Avenue, Borough of Richmond, and that a meeting of said Board will be held in the Old Council Chamber, City Hall, Borough of Manhattan, City of New York, on Thursday, July 1, 1915, at 10 o'clock a. m., at which such proposed change will be considered by said Board; all of which is more particularly set forth and described in the following resolutions adopted by the Board on June 11, 1915, notice of the adoption of which is hereby given, viz.:

Resolved, That the Board of Estimate and Apportionment of The City of New York, in pursuance of the provisions of Section 442 of the Greater New York Charter, as amended, deeming it for the public interest so to do, proposes to change the map or plan of The City of New York by changing the lines and grades of New York Avenue, from Jewett Avenue to Manor Road; and changing the grades of Manor Road, from Maine Avenue to Benedict Street; of Jewett Avenue, from College Avenue to Benedict Street; and of Glendale Avenue, DuBois Avenue and Greenleaf Avenue, from College Avenue to New York Avenue, in the Borough of Richmond, City of New York, which proposed change is more particularly shown upon a map or plan bearing the signature of the President of the Borough and dated February 1, 1915.

Resolved, That this Board consider the proposed change at a meeting of the Board to be held in the City Hall, Borough of Manhattan, City of New York, on the 1st day of July, 1915, at 10 o'clock a. m.

Resolved, That the Secretary of this Board cause these resolutions and a notice to all persons affected thereby that the proposed change will be considered at a meeting of the Board to be held at the aforesaid time and place, to be published in the City Record for ten days continuously, Sundays and legal holidays excepted, prior to the 1st day of July, 1915.

Dated June 18, 1915.  
JOSEPH HAAG, Secretary, Board of Estimate and Apportionment, Municipal Building, Telephone, 4560 Worth. j18,29

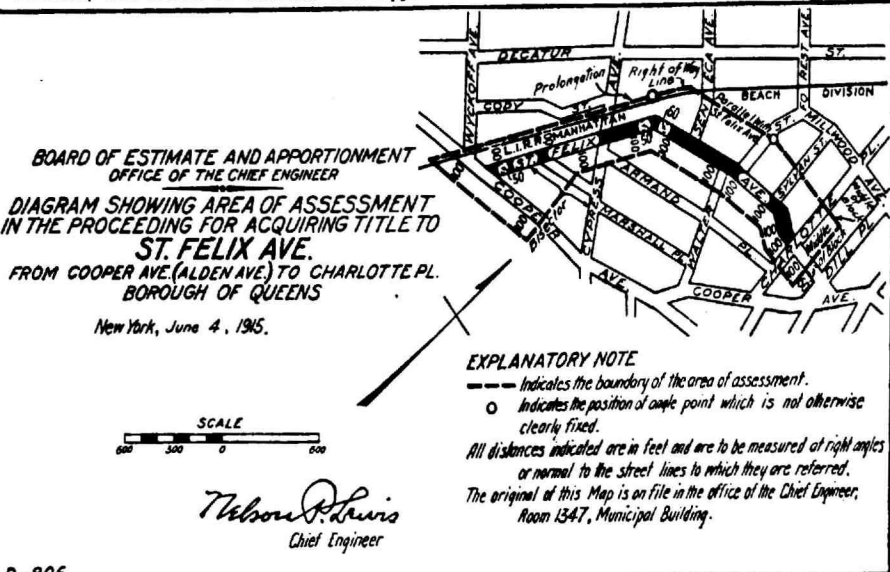
**NOTICE IS HEREBY GIVEN THAT AT THE** meeting of the Board of Estimate and Apportionment held on June 11, 1915, the following resolutions were adopted:

Whereas, The Board of Estimate and Apportionment of The City of New York is considering the advisability of instituting proceedings to acquire title to the real property required for the opening and extending of St. Felix Avenue from Cooper Avenue to Charlotte Place, in the Borough of Queens, City of New York; and

Whereas, The Board of Estimate and Appor-

tionment is authorized and required at the time of the adoption of the resolution directing the institution of proceedings to acquire title to the real property required for the foregoing improvement to fix and determine upon an area or areas of assessment for benefit for said proceedings.

Resolved, That the Board of Estimate and Apportionment, in pursuance of the provisions of Section 973 of the Greater New York Charter, as amended, hereby gives notice that the proposed area of assessment for benefit in this proceeding is as shown on the following diagram:



Resolved, That this Board consider the proposed area of assessment at a meeting of the Board to be held in The City of New York, Borough of Manhattan, in the City Hall, on Thursday, the 1st day of July, 1915, at 10 a. m., and that at the same time and place a public hearing thereon will then and there be had.

Resolved, That the Secretary of this Board

cause these resolutions and a notice to all persons affected thereby to be published in The City Record for ten days prior to the 1st day of July, 1915.

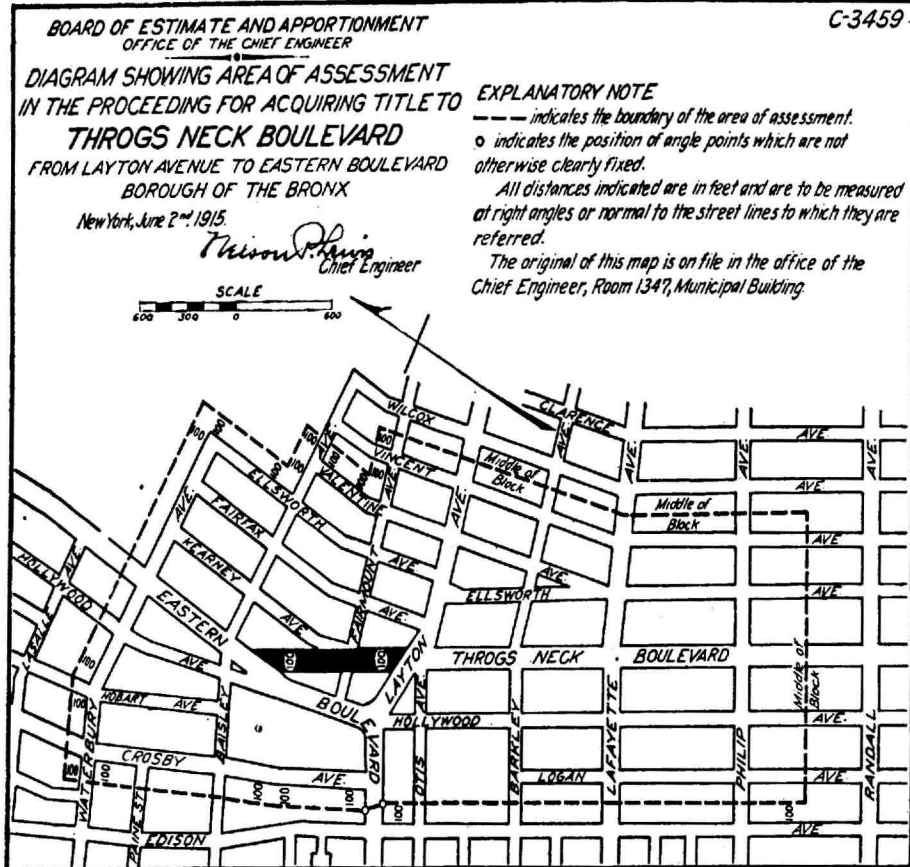
Dated June 18, 1915.  
JOSEPH HAAG, Secretary, Municipal Building, Telephone, 4560 Worth. j18,j1

NOTICE IS HEREBY GIVEN THAT AT THE meeting of the Board of Estimate and Apportionment held on June 11, 1915, the following resolutions were adopted:

Whereas, The Board of Estimate and Apportionment of The City of New York is considering the advisability of instituting proceedings to acquire title to the real property required for the opening and extending of Throgs Neck Boulevard from Layton Avenue to Eastern Boulevard, in the Borough of The Bronx, City of New York; and

Whereas, The Board of Estimate and Apportionment is authorized and required at the time of the adoption of the resolution directing the institution of proceedings to acquire title to the real property required for the foregoing improvement to fix and determine upon an area or areas of assessment for benefit for said proceedings.

Resolved, That the Board of Estimate and Apportionment, in pursuance of the provisions of Section 973 of the Greater New York Charter, as amended, hereby gives notice that the proposed area of assessment for benefit in this proceeding is as shown on the following diagram:



Resolved, That this Board consider the proposed area of assessment at a meeting of the Board to be held in The City of New York, Borough of Manhattan, in the City Hall, on Thursday, the 1st day of July, 1915, at 10 a. m., and that at the same time and place a public hearing thereon will then and there be had.

Resolved, That the Secretary of this Board

cause these resolutions and a notice to all persons affected thereby to be published in The City Record for ten days prior to the 1st day of July, 1915.

Dated June 18, 1915.

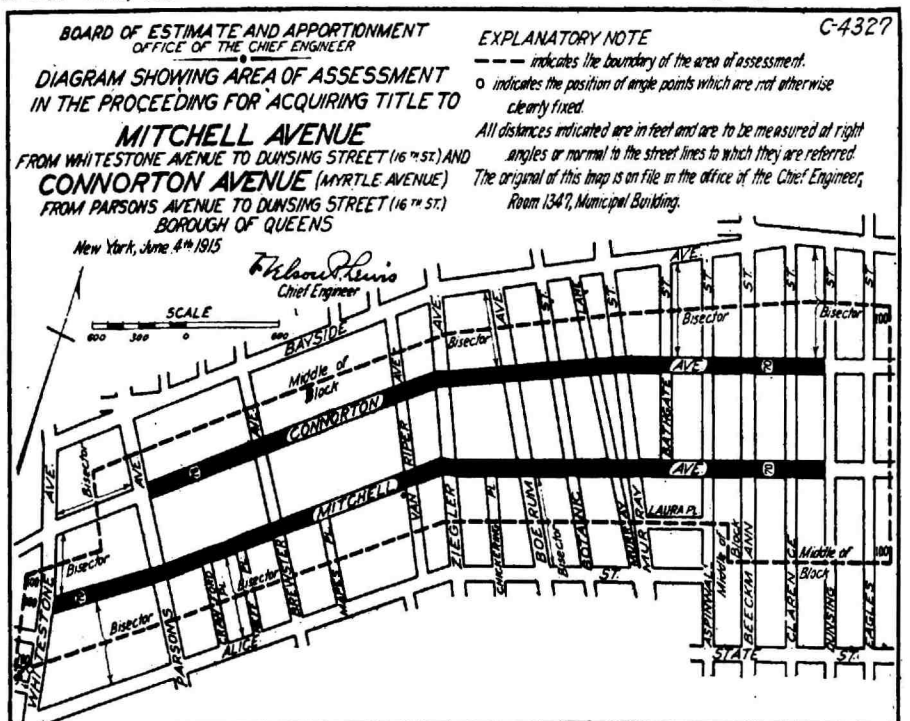
JOSEPH HAAG, Secretary, Municipal Building. Telephone, 4560 Worth. j18,29

NOTICE IS HEREBY GIVEN THAT AT THE meeting of the Board of Estimate and Apportionment held on June 11, 1915, the following resolutions were adopted:

Whereas, The Board of Estimate and Apportionment of The City of New York is considering the advisability of instituting proceedings to acquire title to the real property required for the opening and extending of Mitchell Avenue, from Whitestone Avenue to Dunsing Street (16th Street); and Connorton Avenue (Myrtle Avenue), from Parsons Avenue to Dunsing Street (16th Street), in the Borough of Queens, City of New York; and

Whereas, The Board of Estimate and Apportionment is authorized and required at the time of the adoption of the resolution directing the institution of proceedings to acquire title to the real property required for the foregoing improvement to fix and determine upon an area or areas of assessment for benefit for said proceedings.

Resolved, That the Board of Estimate and Apportionment, in pursuance of the provisions of Section 973 of the Greater New York Charter, as amended, hereby gives notice that the proposed area of assessment for benefit in this proceeding is as shown on the following diagram:



Resolved, That this Board consider the proposed area of assessment at a meeting of the Board to be held in The City of New York, Borough of Manhattan, in the City Hall, on Thursday, the 1st day of July, 1915, at 10 a. m., and that at the same time and place a public hearing thereon will then and there be had.

Resolved, That the Secretary of this Board

cause these resolutions and a notice to all persons affected thereby to be published in The City Record for ten days prior to the 1st day of July, 1915.

Dated June 18, 1915.

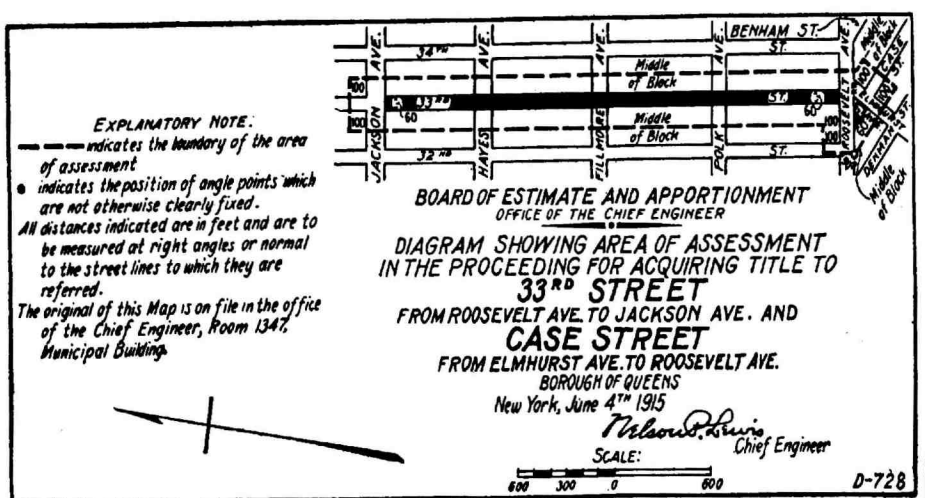
JOSEPH HAAG, Secretary, Municipal Building. Telephone, 4560 Worth. j18,29

NOTICE IS HEREBY GIVEN THAT AT THE meeting of the Board of Estimate and Apportionment held on June 11, 1915, the following resolutions were adopted:

Whereas, The Board of Estimate and Apportionment of The City of New York is considering the advisability of instituting proceedings to acquire title to the real property required for the opening and extending of Thirty-third Street, from Roosevelt Avenue to Jackson Avenue; and Case Street, from Elmhurst Avenue to Roosevelt Avenue, in the Borough of Queens, City of New York; and

Whereas, The Board of Estimate and Apportionment is authorized and required at the time of the adoption of the resolution directing the institution of proceedings to acquire title to the real property required for the foregoing improvement to fix and determine upon an area or areas of assessment for benefit for said proceedings.

Resolved, That the Board of Estimate and Apportionment, in pursuance of the provisions of Section 973 of the Greater New York Charter, as amended, hereby gives notice that the proposed area of assessment for benefit in this proceeding is as shown on the following diagram:



Resolved, That this Board consider the proposed area of assessment at a meeting of the Board to be held in The City of New York, Borough of Manhattan, in the City Hall, on Thursday, the 1st day of July, 1915, at 10 a. m., and that at the same time and place a public hearing thereon will then and there be had.

Resolved, That the Secretary of this Board

cause these resolutions and a notice to all persons affected thereby to be published in The City Record for ten days prior to the 1st day of July, 1915.

Dated June 18, 1915.

JOSEPH HAAG, Secretary, Municipal Building. Telephone, 4560 Worth. j18,29

NOTICE IS HEREBY GIVEN THAT THE Board of Estimate and Apportionment of The City of New York, deeming it for the public interest so to do, proposes to change the map or plan of The City of New York so as to establish lines and grades for North Railroad Avenue, from Locust Avenue to Lincoln Avenue, Borough of Richmond, and that a meeting of said Board will be held in the Old Council Chamber, City Hall, Borough of Manhattan, City of New York, on Thursday, July 1, 1915, at 10 o'clock a. m., at which such proposed change will be considered by said Board; all of which is more particularly set forth and described in the following resolutions adopted by the Board on June 11, 1915, notice of the adoption of which is hereby given, viz.:

Resolved, That the Board of Estimate and Apportionment of The City of New York, in pursuance of the provisions of Section 442 of the Greater New York Charter, as amended, deeming it for the public interest so to do, proposes to change the map or plan of The City of New York, by establishing lines and grades for North Railroad Avenue, from Locust Avenue to Lincoln Avenue, in the Borough of Richmond, City of New York, which proposed change is more particularly shown upon a map or plan bearing the signature of the President of the Borough and dated May 21, 1915.

Resolved, That this Board consider the proposed change at a meeting of the Board, to be held in the City Hall, Borough of Manhattan, City of New York, on the 1st day of July, 1915, at 10 o'clock a. m.

Resolved, That the Secretary of this Board cause these resolutions and a notice to all persons affected thereby that the proposed change will be considered at a meeting of the Board to be held at the aforesaid time and place, to be published in the City Record for ten days continuously, Sundays and legal holidays excepted, prior to the 1st day of July, 1915.

Dated June 18, 1915.

JOSEPH HAAG, Secretary, Board of Estimate and Apportionment, Municipal Building. Telephone, 4560 Worth. j18,29

NOTICE IS HEREBY GIVEN THAT THE Board of Estimate and Apportionment of The City of New York, deeming it for the public interest so to do, proposes to change the map or plan of The City of New York so as to establish the lines and grades of South Street, from Waltham Street to New York Avenue, Borough of Queens, and that a meeting of said Board will be held in the Old Council Chamber, City Hall, Borough of Manhattan, City of New York, on Thursday, July 1, 1915, at 10 o'clock a. m., at which such proposed change will be considered by said Board; all of which is more particularly set forth and described in the following resolutions adopted by the Board on June 11, 1915, notice of the adoption of which is hereby given, viz.:

Resolved, That the Board of Estimate and Apportionment of The City of New York, in pursuance of the provisions of Section 442 of the Greater New York Charter, as amended, deeming it for the public interest so to do, proposes to change the map or plan of The City of New York by establishing lines and grades for South Street, from Waltham Street to New York Avenue, in the Borough of Queens, City of New York, which proposed change is more particularly shown upon a map or plan bearing the signature of the President of the Borough and dated March 8, 1912.

Resolved, That this Board consider the proposed change at a meeting of the Board to be held in the City Hall, Borough of Manhattan, City of New York, on the 1st day of July, 1915, at 10 o'clock a. m.

Resolved, That the Secretary of this Board cause these resolutions and a notice to all persons affected thereby that the proposed change will be considered at a meeting of the Board to be held at the aforesaid time and place, to be published in the City Record for ten days continuously, Sundays and legal holidays excepted, prior to the 1st day of July, 1915.

Dated June 18, 1915.

JOSEPH HAAG, Secretary, Board of Estimate and Apportionment, Municipal Building. Telephone, 4560 Worth. j18,29

NOTICE IS HEREBY GIVEN THAT THE Board of Estimate and Apportionment of The City of New York, deeming it for the public interest so to do, proposes to change the map or plan of The City of New York so as to change the lines and grades of the street system within the territory bounded by East 177th Street, St. Lawrence Avenue, Merrill Street and Beach Avenue, Borough of The Bronx, and that a meeting of said Board will be held in the Old Council Chamber, City Hall, Borough of Manhattan, City of New York, on Thursday, July 1, 1915, at 10 o'clock a. m., at which such proposed change will be considered by said Board; all of which is more particularly set forth and described in the following resolutions adopted by the Board on June 11, 1915, notice of the adoption of which is hereby given, viz.:

Resolved, That the Board of Estimate and Apportionment of The City of New York, in pursuance of the provisions of Section 442 of the Greater New York Charter, as amended, deeming it for the public interest so to do, proposes to change the map or plan of The City of New York by changing the lines and grades of the street system within the territory bounded by East 177th Street, St. Lawrence Avenue, Merrill Street and Beach Avenue, in the Borough of The Bronx, City of New York, which proposed change is more particularly shown upon a map or plan bearing the signature of the President of the Borough and dated March 24, 1915.

Resolved, That this Board consider the proposed change at a meeting of the Board to be held in the City Hall, Borough of Manhattan, City of New York, on the 1st day of July, 1915, at 10 o'clock a. m.

Resolved, That the Secretary of this Board cause these resolutions and a notice to all persons affected thereby that the proposed change will be considered at a meeting of the Board to be held at the aforesaid time and place, to be published in the City Record for ten days continuously, Sundays and legal holidays excepted, prior to the 1st day of July, 1915.

Dated June 18, 1915.

JOSEPH HAAG, Secretary, Board of Estimate and Apportionment, Municipal Building. Telephone, 4560 Worth. j18,29

NOTICE IS HEREBY GIVEN THAT THE Board of Estimate and Apportionment of The City of New York, deeming it for the public interest so to do, proposes to change the map or plan of The City of New York so as to change the grades of East 174th Street, between Boone Avenue and Devoe Avenue; to establish the lines and grades of a viaduct in East 174th Street between West Farms Road and Devoe Avenue; to change the grades of East 173rd Street, between West Farms Road and Boone Avenue; to change the grades of Boone Avenue, between East 173rd Street and a point 365 feet north of East 174th Street; and to change the grades of West Farms Road between a point about 320 feet south of East 174th Street and a point about 440 feet north of East 174th Street, Borough of The Bronx, and that a meeting of said Board will be held in the Old Council Chamber, City Hall, Borough of Manhattan, City of New York, on Thursday, July 1, 1915, at 10 o'clock a. m., at which such proposed change will be considered by said Board;

all of which is more particularly set forth and described in the following resolutions adopted by the Board on June 11, 1915, notice of the adoption of which is hereby given, viz.:

Resolved, That the Board of Estimate and Apportionment of The City of New York, in pursuance of the provisions of Section 442 of the Greater New York Charter, as amended, deeming it for the public interest so to do, proposes to change the map or plan of The City of New York by changing the grades of East 174th Street, between Boone Avenue and Devoe Avenue; by establishing the lines and grades of a viaduct in East 174th Street, between West Farms Road and Devoe Avenue; by changing the grades of East 173rd Street, between West Farms Road and Boone Avenue; by changing the grades of Boone Avenue, between East 173rd Street and a point 365 feet north of East 174th Street; and by changing the grades of West Farms Road, between a point about 320 feet south of East 174th Street and a point about 440 feet north of East 174th Street, in the Borough of The Bronx, City of New York, which proposed change is more particularly shown upon a map or plan bearing the signature of the President of the Borough and dated June 7, 1915.

Resolved, That this Board consider the proposed change at a meeting of the Board, to be held in the City Hall, Borough of Manhattan, City of New York, on the 1st day of July, 1915, at 10 o'clock a. m.

Resolved, That the Secretary of this Board cause these resolutions, and a notice to all persons affected thereby that the proposed change will be considered at a meeting of the Board to be held at the aforesaid time and place, to be published in the City Record for ten days continuously, Sundays and legal holidays excepted, prior to the 1st day of July, 1915.

Dated June 18, 1915.

JOSEPH HAAG, Secretary, Board of Estimate and Apportionment, Municipal Building. Telephone, 4560 Worth. j18,29

NOTICE IS HEREBY GIVEN THAT AT THE meeting of the Board of Estimate and Apportionment held on June 11, 1915, the Board continued until June 25, 1915, the hearing on the proposed reapportionment of the cost and expense of the proceeding for acquiring title to the property required for the widening of Flatbush Avenue Extension, between Concord Street and Nassau Street, Borough of Brooklyn.

The hearing will be held in the City Hall, Borough of Manhattan, City of New York, on Friday, June 25, 1915, at 10 o'clock a. m.

The following is the proposed reapportionment of cost and expense:

District No. 1 to bear 12 1/2% of the entire cost and expense.

Comprises property designated on the maps of the Department of Taxes and Assessments for the year 1914 as Lots Nos. 9, 47 and 48, in Block No. 107; Lots Nos. 1, 2, 3, 5, 6, 7 and 9 in Block No. 108; and Lots Nos. 12, 13, 14, 15, 16, 17 and 18 in Block No. 118.

District No. 2 to bear 10% of the entire cost and expense.

Comprises the following area: Beginning at a point on the southerly line of Concord Street distant 25 feet easterly from the easterly line of Bridge Street, the said distance being measured at right angles to Bridge Street; and running thence southwardly and parallel with Bridge Street to a point distant 25 feet easterly from the easterly line of Flatbush Avenue Extension, said distance being measured at right angles to Flatbush Avenue Extension; thence southwardly and always distant 25 feet easterly from and parallel with the easterly line of Flatbush Avenue Extension to a point distant 100 feet northerly from the northerly side of DeKalb Avenue, the said distance being measured at right angles to DeKalb Avenue; thence westwardly and always distant 100 feet from and parallel with the northerly side of DeKalb Avenue to a point 25 feet westerly from the westerly side of Flatbush Avenue Extension, said distance being measured at right angles to Flatbush Avenue Extension; thence northwardly and always distant 25 feet westerly from and parallel with the westerly line of Flatbush Avenue Extension to the intersection with the southerly line of Concord Street; thence eastwardly along the southerly line of Concord Street to the point or place of beginning, excluding therefrom such land as is included in District No. 1.

District No. 3 to bear 17 1/2% of the entire cost and expense.

Comprises the following area: Beginning at a point 25 feet easterly from the easterly side of Flatbush Avenue Extension, which point is also 100 feet northerly from the northerly side of DeKalb Avenue, and running thence southwardly and always distant 25 feet easterly from and parallel with the easterly line of Flatbush Avenue Extension and Flatbush Avenue to the intersection with the prolongation of a line distant 100 feet southerly from and parallel with the southerly line of Fourth Avenue, said distance being measured at right angles to Fourth Avenue; thence westwardly along the said line parallel with Fourth Avenue, and along the prolongation of the said line to a point distant 25 feet westerly from the westerly line of Flatbush Avenue, the said distance being measured at right angles to Flatbush Avenue; thence northwardly and always distant 25 feet westerly from and parallel with the westerly line of Flatbush Avenue and Flatbush Avenue Extension to a point 100 feet northerly from the northerly side of DeKalb Avenue, said distance being measured at right angles to DeKalb Avenue; thence eastwardly along a line distant 100 feet from and parallel with the northerly side of DeKalb Avenue to the point or place of beginning.

District No. 4 to bear 10% of the entire cost and expense.

Comprises the following area: Beginning at a point in the southerly line of Concord Street distant 150 feet easterly from the easterly line of Bridge Street, the said distance being measured at right angles to Bridge Street; and running thence southwardly and parallel with Bridge Street to a point distant 150 feet easterly from the easterly line of Flatbush Avenue Extension, the said distance being measured at right angles to Flatbush Avenue Extension; thence southwardly and always distant 150 feet easterly from and parallel with the easterly lines of Flatbush Avenue Extension and Flatbush Avenue to the intersection with a line distant 100 feet southerly from and parallel with the southerly line of Hanson Place, the said distance being measured at right angles to Hanson Place; thence westwardly along the said line parallel with Hanson Place to the intersection with the prolongation of a line distant 100 feet southerly from and parallel with the southerly line of 4th Avenue, the said distance being measured at right angles to 4th Avenue; thence westwardly along the said line parallel with 4th Avenue and along the prolongation of the said line to a point distant 150 feet westerly from the westerly line of Flatbush Avenue, the said distance being measured at right angles to Flatbush Avenue; thence northwardly and always distant 150 feet westerly from and parallel with the westerly lines of Flatbush Avenue and Flatbush Avenue Extension to the intersection with the southerly line of Concord Street; thence eastwardly along the southerly line of Concord Street to the point or place of beginning, excluding therefrom such land as is included in Districts Nos. 1, 2 and 3.

Dated June 14, 1915.

JOSEPH HAAG, Secretary, Municipal Building. Telephone, 4560 Worth. j14,25

NOTICE IS HEREBY GIVEN THAT THE Board of Estimate and Apportionment of The City of New York, deeming it for the public interest so to do, proposes to change the map or plan of The City of New York so as to change the lines and grades of the street system within the territory bounded approximately by Corlear Avenue, West 242nd Street, Waldo Avenue, West 244th Street, Squyten Duyvil Parkway, Riverdale Avenue, West 250th Street, Fieldston Road, West 253rd Street and Broadway, Borough of The Bronx, and that a meeting of said Board will be held in the Old Council Chamber, City Hall, Borough of Manhattan, City of New York, on Friday, June 25, 1915, at 10 o'clock A. M., at which such proposed change will be considered by said Board; all of which is more particularly set forth and described in the following resolutions adopted by the Board on May 28, 1915, notice of the adoption of which is hereby given, viz.:

Resolved, That the Board of Estimate and Apportionment of The City of New York, in pursuance of the provisions of Section 442 of the Greater New York Charter as amended, deeming it for the public interest so to do, proposes to change the map or plan of The City of New York by changing the lines and grades of the street system within the territory bounded approximately by Corlear Avenue, West 242nd Street, Waldo Avenue, West 244th Street, Squyten Duyvil Parkway, Riverdale Avenue, West 250th Street, Fieldston Road, West 253rd Street and Broadway, in the Borough of The Bronx, City of New York, which proposed change is more particularly shown upon a map or plan bearing the signature of the President of the Borough, and dated April 19, 1915.

Resolved, That this Board consider the proposed change at a meeting of the Board, to be held in the City Hall, Borough of Manhattan, City of New York, on the 25th day of June, 1915, at 10 o'clock a. m.

Resolved, That the Secretary of this Board cause these resolutions, and a notice to all persons affected thereby that the proposed change will be considered at a meeting of the Board to be held at the aforesaid time and place, to be published in the City Record for ten days continuously, Sundays and legal holidays excepted, prior to the 25th day of June, 1915.

Dated, June 12, 1915.  
JOSEPH HAAG, Secretary, Board of Estimate and Apportionment, Municipal Building, Telephone, 4560 Worth. j12,23

NOTICE IS HEREBY GIVEN THAT THE Board of Estimate and Apportionment of The City of New York, deeming it for the public interest so to do, proposes to change the map or plan of The City of New York so as to change the lines and grades of the street system within the territory bounded by Gates Avenue, Onderdonk Avenue, Palmetto Street, Woodward Avenue, Woodbine Street, Fairview Avenue, Madison Street, Forest Avenue, Putnam Avenue, Fresh Pond Road, Madison Street, Shaler Street, Metropolitan Avenue, Lutheran Cemetery Branch of the Brooklyn Rapid Transit Railroad, Shaler Street, Hughes Street, Fresh Pond Road, Cornelia Street, Fairview Avenue, Putnam Avenue, Woodward Avenue, Madison Street, Onderdonk Avenue, Woodbine Street, Myrtle Avenue and the Brooklyn Borough Line, Borough of Queens, and that a meeting of said Board will be held in the Old Council Chamber, City Hall, Borough of Manhattan, City of New York, on Friday, June 25, 1915, at 10 o'clock A. M., at which such proposed change will be considered by said Board; all of which is more particularly set forth and described in the following resolutions adopted by the Board on May 28, 1915, notice of the adoption of which is hereby given, viz.:

Resolved, That the Board of Estimate and Apportionment of The City of New York, in pursuance of the provisions of Section 442 of the Greater New York Charter as amended, deeming it for the public interest so to do, proposes to change the map or plan of The City of New York by changing the lines and grades of the street system within the territory bounded by Gates Avenue, Onderdonk Avenue, Palmetto Street, Woodward Avenue, Woodbine Street, Fairview Avenue, Madison Street, Forest Avenue, Putnam Avenue, Fresh Pond Road, Madison Street, Shaler Street, Metropolitan Avenue, Lutheran Cemetery Branch of the Brooklyn Rapid Transit Railroad, Shaler Street, Hughes Street, Fresh Pond Road, Cornelia Street, Fairview Avenue, Putnam Avenue, Woodward Avenue, Madison Street, Onderdonk Avenue, Woodbine Street, Myrtle Avenue and the Brooklyn Borough Line in the Borough of Queens, City of New York, which proposed change is more particularly shown upon a map or plan bearing the signature of the President of the Borough, and dated July 22, 1914.

Resolved, That this Board consider the proposed change at a meeting of the Board, to be held in the City Hall, Borough of Manhattan, City of New York, on the 25th day of June, 1915, at 10 o'clock A. M.

Resolved, That the Secretary of this Board cause these resolutions, and a notice to all persons affected thereby that the proposed change will be considered at a meeting of the Board to be held at the aforesaid time and place, to be published in the City Record for ten days continuously, Sundays and legal holidays excepted, prior to the 25th day of June, 1915.

Dated June 12, 1915.  
JOSEPH HAAG, Secretary, Municipal Building, Telephone, 4560 Worth. j12,23

NOTICE IS HEREBY GIVEN THAT THE Board of Estimate and Apportionment of The City of New York, deeming it for the public interest so to do, proposes to change the map or plan of The City of New York so as to adjust the block dimension on the easterly side of Burrough Avenue between Garfield Street and Railroad Avenue, Borough of Queens, and that a meeting of said Board will be held in the Old Council Chamber, City Hall, Borough of Manhattan, City of New York, on Friday, June 25, 1915, at 10 o'clock A. M., at which such proposed change will be considered by said Board; all of which is more particularly set forth and described in the following resolutions adopted by the Board on May 28, 1915, notice of the adoption of which is hereby given, viz.:

Resolved, That the Board of Estimate and Apportionment of The City of New York, in pursuance of the provisions of Section 442 of the Greater New York Charter, as amended, deeming it for the public interest so to do, proposes to change the map or plan of The City of New York by adjusting the block dimension on the easterly side of Burrough Avenue between Garfield Street and Railroad Avenue in the Borough of Queens, City of New York, which proposed change is more particularly shown upon a map or plan bearing the signature of the President of the Borough, and dated August 3, 1914.

Resolved, That this Board consider the proposed change at a meeting of the Board, to be held in the City Hall, Borough of Manhattan, City of New York, on the 25th day of June, 1915, at 10 o'clock A. M.

Resolved, That the Secretary of this Board cause these resolutions, and a notice to all persons affected thereby that the proposed change will be considered at a meeting of the Board to be held at the aforesaid time and place, to be published in the City Record for ten days continuously, Sundays and legal holidays excepted, prior to the 25th day of June, 1915.

Dated June 12, 1915.  
JOSEPH HAAG, Secretary, Board of Estimate and Apportionment, Municipal Building, Telephone, 4560 Worth. j12,23

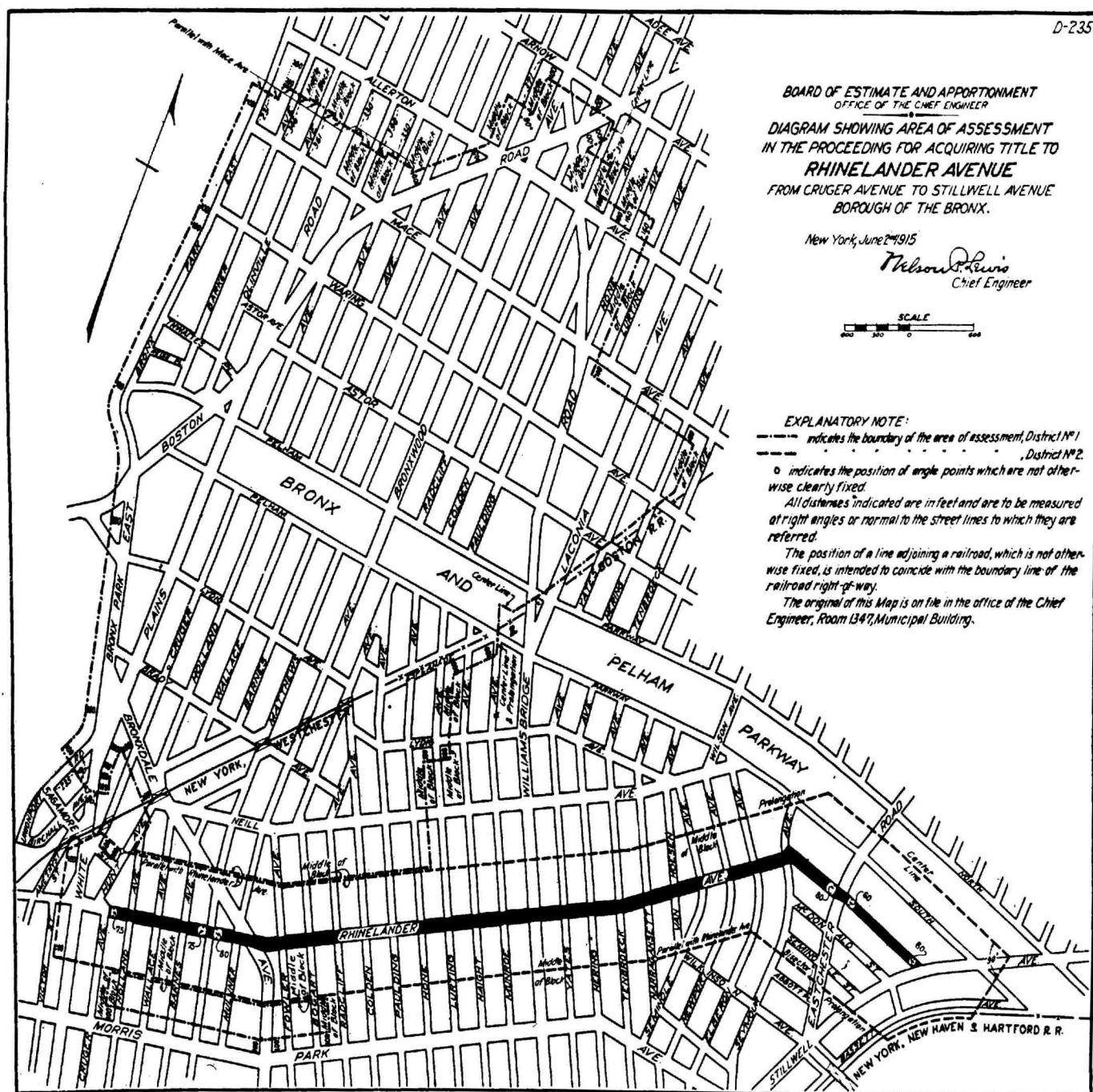
NOTICE IS HEREBY GIVEN THAT AT THE meeting of the Board of Estimate and Apportionment held on June 11, 1915, the following resolutions were adopted:

Whereas, the Board of Estimate and Apportionment of the City of New York is considering the advisability of instituting proceedings to acquire title to the real property required for the opening and extending of Rhinelander Avenue from Cruger Avenue to Stillwell Avenue, in the Borough of The Bronx, City of New York; and

Whereas, the Board of Estimate and Apportionment is authorized and required at the time of the adoption of the resolution directing the institution of proceedings to acquire title to the real property required for the foregoing improvement to fix and determine upon an area or areas of assessment for benefit for said proceedings.

Resolved, That the Board of Estimate and Apportionment, in pursuance of the provisions of Section 973 of the Greater New York Charter, as amended, hereby gives notice that it is proposed to assess  $\frac{1}{3}$  of the entire cost and ex-

pense of acquiring title to that portion of Rhinelander Avenue extending from Cruger Avenue to Muliner Avenue upon district (No. 1) tributary to the sewer designed to follow this portion of the street; and that it is proposed to assess the remainder of the entire cost and expense of the proceeding for acquiring title to Rhinelander Avenue from Cruger Avenue to Stillwell Avenue upon a local district of assessment (No. 2), these districts to include the territory shown on the following diagram, and designated respectively District No. 1 and District No. 2:



BOARD OF ESTIMATE AND APPORTIONMENT  
OFFICE OF THE CHIEF ENGINEER  
DIAGRAM SHOWING AREA OF ASSESSMENT  
IN THE PROCEEDING FOR ACQUIRING TITLE TO  
RHINELANDER AVENUE  
FROM CRUGER AVENUE TO STILLWELL AVENUE  
BOROUGH OF THE BRONX.

New York, June 22, 1915

Nelson Rhine  
Chief Engineer

SCALE  
0 100 200

EXPLANATORY NOTE:  
--- indicates the boundary of the area of assessment, District No. 1, District No. 2.  
o indicates the position of angle points which are not otherwise clearly fixed.  
All distances indicated are in feet and are to be measured at right angles or normal to the street lines to which they are referred.  
The position of a line adjoining a railroad, which is not otherwise fixed, is intended to coincide with the boundary line of the railroad right-of-way.  
The original of this map is on file in the office of the Chief Engineer, Room 1347, Municipal Building.

Resolved, that this Board consider the proposed districts of assessment and apportionment of cost at a meeting of the Board to be held in the City of New York, Borough of Manhattan, in the City Hall, on Thursday, July 1, 1915, at

10 a. m., and that at the same time and place a public hearing thereon will then and there be had.

Resolved, that the Secretary of this Board cause these resolutions and a notice to all persons affected thereby to be published in the City

Record for ten days prior to the 1st day of July, 1915.

Dated June 18, 1915.  
JOSEPH HAAG, Secretary, Municipal Building, Telephone, 4560 Worth. j18,29

NOTICE IS HEREBY GIVEN THAT THE Board of Estimate and Apportionment of The City of New York, deeming it for the public interest so to do, proposes to change the map or plan of The City of New York so as to change the lines and grades of the street system within the territory bounded by Grand Street, Calamus Avenue, Caldwell Avenue, Gwydir Street, Bowne Place, Corinth Avenue, Jansen Avenue, Weiss Avenue, Caldwell Avenue, Powell Street, Whitlock Avenue and LaForce Street, Borough of Queens, and that a meeting of said Board will be held in the Old Council Chamber, City Hall, Borough of Manhattan, City of New York, on Thursday, July 1, 1915, at 10 o'clock A. M., at which such proposed change will be considered by said Board; all of which is more particularly set forth and described in the following resolutions adopted by the Board on June 11, 1915, notice of the adoption of which is hereby given, viz.:

Resolved, That the Board of Estimate and Apportionment of The City of New York, in pursuance of the provisions of Section 442 of the Greater New York Charter as amended, deeming it for the public interest so to do, proposes to change the map or plan of The City of New York by changing the lines and grades of the street system within the territory bounded by Grand Street, Calamus Avenue, Caldwell Avenue, Gwydir Street, Bowne Place, Corinth Avenue, Jansen Avenue, Weiss Avenue, Caldwell Avenue, Powell Street, Whitlock Avenue and LaForce Street, in the Borough of Queens, City of New York, which proposed change is more particularly shown upon a map or plan bearing the signature of the President of the Borough, and dated May 4, 1914.

Resolved, That this Board consider the proposed change at a meeting of the Board, to be held in the City Hall, Borough of Manhattan, City of New York, on the 1st day of July, 1915, at 10 o'clock a. m.

Resolved, That the Secretary of this Board cause these resolutions, and a notice to all persons affected thereby that the proposed change will be considered at a meeting of the Board to be held at the aforesaid time and place, to be published in the City Record for ten days continuously, Sundays and legal holidays excepted, prior to the 1st day of July, 1915.

Dated June 18, 1915.  
JOSEPH HAAG, Secretary, Board of Estimate and Apportionment, Municipal Building, Telephone, 4560 Worth. j18,29

NOTICE IS HEREBY GIVEN THAT THE Board of Estimate and Apportionment of The City of New York, deeming it for the public interest so to do, proposes to change the map or plan of The City of New York so as to close and discontinue Trains Meadow Road from Hayes Avenue, near 20th Street, to Roosevelt Avenue, near 27th Street; Baxter Avenue from Roosevelt Avenue, near 27th Street, to 29th Street, and Leverich Avenue from 29th Street to Elmhurst Avenue; and to lay out Elmhurst Avenue from Roosevelt Avenue to 34th Street, Borough of Queens, and that a meeting of said Board will be held in the Old Council Chamber, City Hall, Borough of Manhattan, City of New York, on Thursday, July 1, 1915, at 10 o'clock A. M., at which such proposed change will be considered by said Board; all of which is more particularly set forth and described in the following resolutions adopted by the Board on June 11, 1915, notice of the adoption of which is hereby given, viz.:

Resolved, That the Board of Estimate and Apportionment of The City of New York, in pursuance of the provisions of Section 442 of the Greater New York Charter as amended, deeming

it for the public interest so to do, proposes to change the map or plan of The City of New York by closing and discontinuing the East Branch of Trains Meadow Road from Hayes Avenue to 21st Street; from 21st Street to 22nd Street; from 22nd Street to Fillmore Avenue; from Fillmore Avenue to 23rd Street; from 23rd Street to 24th Street; from 24th Street to Polk Avenue; from Polk Avenue to 25th Street; from 25th Street to 26th Street; from 26th Street to Baxter Avenue; by closing and discontinuing Baxter Avenue from the East Branch of the Trains Meadow Road to 27th Street; from 27th Street to 28th Street; from 28th Street to Polk Avenue; from Polk Avenue to 29th Street; from 29th Street to Leverich Avenue; and by closing and discontinuing Leverich Avenue from Baxter Avenue to 30th Street; from 30th Street to Polk Avenue; from Polk Avenue to 31st Street; from 31st Street to 32nd Street; from 32nd Street to 33rd Street; from 33rd Street to Elmhurst Avenue; and by laying out Elmhurst Avenue from Roosevelt Avenue to 34th Street, in the Borough of Queens, City of New York, which proposed change is more particularly shown upon a map or plan bearing the signature of the President of the Borough, and dated January 6, 1914.

Resolved, That this Board consider the proposed change at a meeting of the Board, to be held in the City Hall, Borough of Manhattan, City of New York, on the 1st day of July, 1915, at 10 o'clock a. m.

Resolved, That the Secretary of this Board cause these resolutions, and a notice to all persons affected thereby that the proposed change will be considered at a meeting of the Board to be held at the aforesaid time and place, to be published in the City Record for ten days continuously, Sundays and legal holidays excepted, prior to the 1st day of July, 1915.

Dated June 18, 1915.  
JOSEPH HAAG, Secretary, Board of Estimate and Apportionment, Municipal Building, Telephone, 4560 Worth. j18,29

NOTICE IS HEREBY GIVEN THAT THE Board of Estimate and Apportionment of The City of New York, deeming it for the public interest so to do, proposes to change the map or plan of The City of New York so as to establish lines and grades for the street system within the territory bounded approximately by Ridgewood Place, Castleton Avenue, Brighton Avenue, Portland Place, Castleton Avenue, Duer Lane and Barrett Boulevard, and for Forest Avenue, from Greenwood Avenue to Ridgewood Place, Borough of Richmond, and that a meeting of said Board will be held in the Old Council Chamber, City Hall, Borough of Manhattan, City of New York, on Thursday, July 1, 1915, at 10 o'clock a. m., at which such proposed change will be considered by said Board; all of which is more particularly set forth and described in the following resolutions adopted by the Board on June 11, 1915, notice of the adoption of which is hereby given, viz.:

Resolved, That the Board of Estimate and Apportionment of The City of New York, in pursuance of the provisions of Section 442 of the Greater New York Charter, as amended, deeming it for the public interest so to do, proposes to change the map or plan of The City of New York by establishing lines and grades for the street system within the territory bounded approximately by Ridgewood Place, Castleton Avenue, Brighton Avenue, Portland Place, Castleton Avenue, Duer Lane and Barrett Boulevard; and for Forest Avenue, from Greenwood Avenue to Ridgewood Place, in the Borough of Richmond, City of New York, which proposed change is more particularly shown upon a map or plan

bearing the signature of the President of the Borough and dated May 5, 1915.

Resolved, That this Board consider the proposed change at a meeting of the Board to be held in the City Hall, Borough of Manhattan, City of New York, on the 1st day of July, 1915, at 10 o'clock a. m.

Resolved, That the Secretary of this Board cause these resolutions and a notice to all persons affected thereby that the proposed change will be considered at a meeting of the Board to be held at the aforesaid time and place, to be published in the City Record for ten days continuously, Sundays and legal holidays excepted, prior to the 1st day of July, 1915.

Dated June 18, 1915.  
JOSEPH HAAG, Secretary, Board of Estimate and Apportionment, Municipal Building, Telephone 4560 Worth. j18,29

NOTICE IS HEREBY GIVEN THAT THE Board of Estimate and Apportionment of The City of New York, deeming it for the public interest so to do, proposes to change the map or plan of The City of New York so as to change the lines and grades of the street system within the territory bounded by Riverside Drive, West 181st Street, Haven Avenue, Fort Washington Avenue and West 165th Street, Borough of Manhattan, and that a meeting of said Board will be held in the Old Council Chamber, City Hall, Borough of Manhattan, City of New York, on Thursday, July 1, 1915, at 10 o'clock A. M., at which such proposed change will be considered by said Board; all of which is more particularly set forth and described in the following resolutions adopted by the Board on June 11, 1915, notice of the adoption of which is hereby given, viz.:

Resolved, That the Board of Estimate and Apportionment of The City of New York, in pursuance of the provisions of Section 442 of the Greater New York Charter as amended, deeming it for the public interest so to do, proposes to change the map or plan of The City of New York by establishing lines and grades for the Service Street adjoining Riverside Drive upon the east from a point about 440 feet north of West 165th Street to a point about 950 feet south of West 181st Street; by changing the lines and grades of West 177th Street between Haven Avenue and Riverside Drive; by discontinuing a portion of West 177th Street and of the Service Street north of West 177th Street adjoining Riverside Drive upon the east; by laying out a Public Park within the area bounded by the proposed Service Street, Riverside Drive and West 177th Street as now to be laid out; and by changing the grade of Riverside Drive from a point about opposite West 173rd Street to a point about opposite West 180th Street, in the Borough of Manhattan, City of New York, which proposed change is more particularly shown upon a map or plan bearing the signature of the President of the Borough, and dated May 1, 1915.

Resolved, That this Board consider the proposed change at a meeting of the Board, to be held in the City Hall, Borough of Manhattan, City of New York, on the 1st day of July, 1915, at 10 o'clock a. m.

Resolved, That the Secretary of this Board cause these resolutions, and a notice to all persons affected thereby that the proposed change will be considered at a meeting of the Board to be held at the aforesaid time and place, to be published in the City Record for ten days continuously, Sundays and legal holidays excepted, prior to the 1st day of July, 1915.

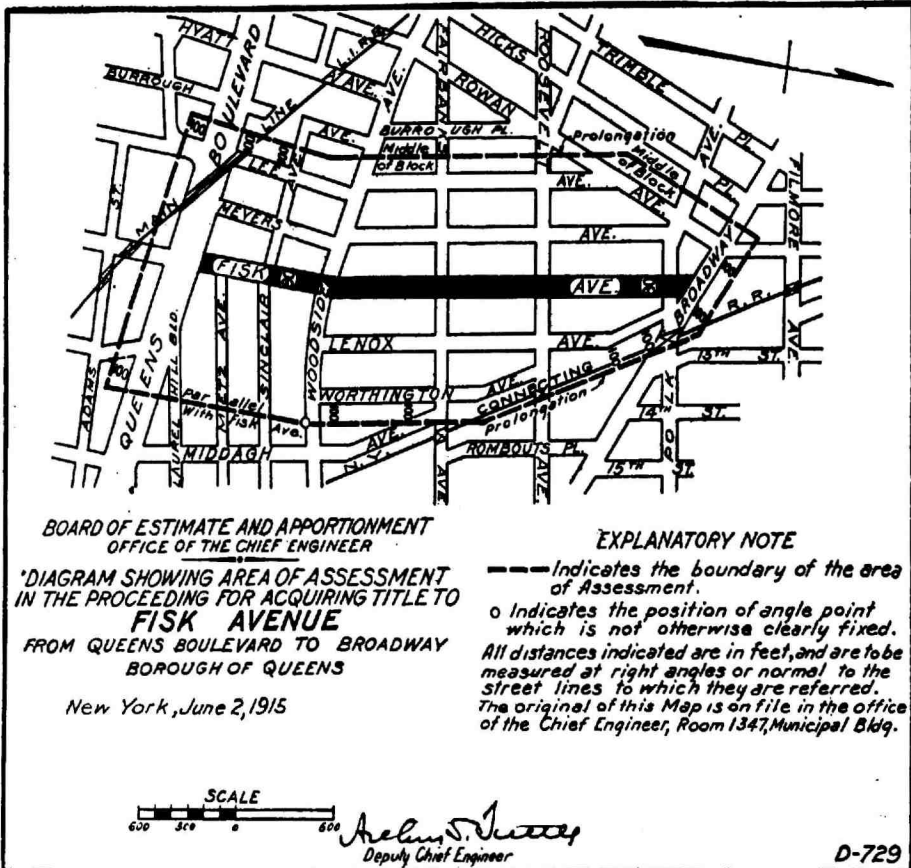
Dated June 18, 1915.  
JOSEPH HAAG, Secretary, Board of Estimate and Apportionment, Municipal Building, Telephone, 4560 Worth. j18,29

NOTICE IS HEREBY GIVEN THAT AT THE meeting of the Board of Estimate and Apportionment held on June 11, 1915, the following resolutions were adopted:

Whereas, The Board of Estimate and Apportionment of The City of New York is considering the advisability of instituting proceedings to acquire title to the real property required for the opening and extending of Fisk Avenue, from Queens Boulevard to Broadway, in the Borough of Queens, City of New York; and

Whereas, The Board of Estimate and Apportionment is authorized and required at the time of the adoption of the resolution directing the institution of proceedings to acquire title to the real property required for the foregoing improvement to fix and determine upon an area or areas of assessment for benefit for said proceedings.

Resolved, That the Board of Estimate and Apportionment, in pursuance of the provisions of Section 973 of the Greater New York Charter, as amended, hereby gives notice that the proposed area of assessment for benefit in this proceeding is as shown on the following diagram:



Resolved, That this Board consider the proposed area of assessment at a meeting of the Board to be held in The City of New York, Borough of Manhattan, in the City Hall, on Thursday, the 1st day of July, 1915, at 10 a. m., and that at the same time and place a public hearing thereon will then and there be had.

Resolved, That the Secretary of this Board

cause these resolutions and a notice to all persons affected thereby to be published in The City Record for ten days prior to the 1st day of July, 1915.

Dated June 18, 1915.

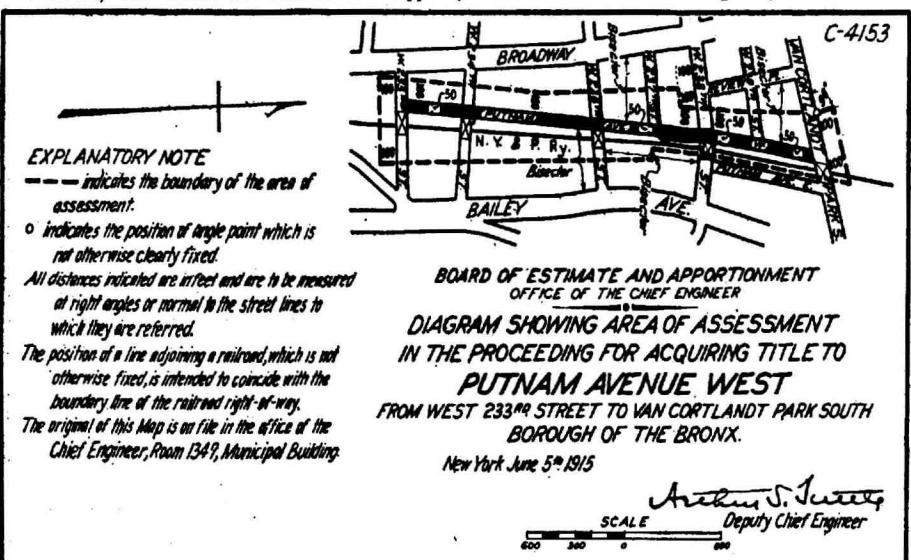
JOSEPH HAAG, Secretary, Municipal Building. Telephone, 4560 Worth. j18,29

NOTICE IS HEREBY GIVEN THAT AT THE meeting of the Board of Estimate and Apportionment held on June 11, 1915, the following resolutions were adopted:

Whereas, The Board of Estimate and Apportionment of The City of New York is considering the advisability of instituting proceedings to acquire title to the real property required for the opening and extending of Putnam Avenue West from West 233rd Street to Van Courtlandt Park South, in the Borough of The Bronx, City of New York; and

Whereas, The Board of Estimate and Apportionment is authorized and required at the time of the adoption of the resolution directing the institution of proceedings to acquire title to the real property required for the foregoing improvement to fix and determine upon an area or areas of assessment for benefit for said proceedings.

Resolved, That the Board of Estimate and Apportionment, in pursuance of the provisions of Section 973 of the Greater New York Charter, as amended, hereby gives notice that the proposed area of assessment for benefit in this proceeding is as shown on the following diagram:



Resolved, That this Board consider the proposed area of assessment at a meeting of the Board to be held in The City of New York, Borough of Manhattan, in the City Hall, on Thursday, the 1st day of July, 1915, at 10 a. m., and that at the same time and place a public hearing thereon will then and there be had.

Resolved, That the Secretary of this Board

cause these resolutions and a notice to all persons affected thereby to be published in The City Record for ten days prior to the 1st day of July, 1915.

Dated June 18, 1915.

JOSEPH HAAG, Secretary, Municipal Building. Telephone, 4560 Worth. j18,29

NOTICE IS HEREBY GIVEN THAT THE Board of Estimate and Apportionment of The City of New York, deeming it for the public interest so to do, proposes to change the map or plan of The City of New York so as to change the lines and grades of the street system within the territory bounded by 16th Avenue, 53rd Street, 19th Avenue and 60th Street, in the Borough of Brooklyn, and that a meeting of said Board will be held in the Old Council Chamber, City Hall, Borough of Manhattan, City of New York, on Thursday, July 1, 1915, at 10 o'clock A. M., at which such proposed change will be considered by said Board; all of which is more particularly set forth and described in the following resolutions adopted by the Board on June 11, 1915, notice of the adoption of which is hereby given, viz.:

Resolved, That the Board of Estimate and Apportionment of The City of New York, in pursuance of the provisions of Section 442 of the Greater New York Charter as amended, deeming it for the public interest so to do, proposes to change the map or plan of The City of New York by changing the lines and grades of the street system within the territory bounded by 16th Avenue, 53rd Street, 19th Avenue and 60th Street, in the Borough of Brooklyn, City of New York, which proposed change is more particularly shown upon a map or plan bearing the signature of the Commissioner of Public Works of the Borough, and dated May 29, 1915.

Resolved, That this Board consider the proposed change at a meeting of the Board, to be held in the City Hall, Borough of Manhattan, City of New York, on the 1st day of July, 1915, at 10 o'clock a. m.

Resolved, That the Secretary of this Board cause these resolutions, and a notice to all persons affected thereby that the proposed change will be considered at a meeting of the Board to be held at the aforesaid time and place, to be published in the City Record and the corporation newspapers for ten days continuously, Sundays and legal holidays excepted, prior to the 1st day of July, 1915.

Dated June 18, 1915.  
JOSEPH HAAG, Secretary, Municipal Building. Telephone, 4560 Worth. j18,29

NOTICE IS HEREBY GIVEN THAT THE Board of Estimate and Apportionment of The City of New York, deeming it for the public interest so to do, proposes to change the map or

plan of The City of New York so as to change the lines of the street system within the territory bounded by Pennsylvania Avenue, Cozine Avenue, Atkins Avenue, Schroeders Avenue, Spring Creek Basin and Jamaica Bay, Borough of Brooklyn, and that a meeting of said Board will be held in the Old Council Chamber, City Hall, Borough of Manhattan, City of New York, on Thursday, July 1, 1915, at 10 o'clock A. M., at which such proposed change will be considered by said Board; all of which is more particularly set forth and described in the following resolutions adopted by the Board on June 11, 1915, notice of the adoption of which is hereby given, viz.:

Resolved, That the Board of Estimate and Apportionment of The City of New York, in pursuance of the provisions of Section 442 of the Greater New York Charter as amended, deeming it for the public interest so to do, proposes to change the map or plan of The City of New York by changing the lines of the street system heretofore laid out and establishing the lines of a new street system within the territory bounded by Pennsylvania Avenue, Cozine Avenue, Atkins Avenue, Schroeders Avenue, Spring Creek Basin and Jamaica Bay; and by closing Vandalia Avenue as heretofore laid out between Pennsylvania Avenue and Bradford Street, excepting so much thereof as falls within the lines of the intersecting streets and within the lines of Vandalia Avenue as now to be laid out in the Borough of Brooklyn, City of New York, which proposed change is more particularly shown upon a map or plan bearing the signature of the Commissioner of Public Works of the Borough, and dated April 6, 1915.

Resolved, That this Board consider the proposed change at a meeting of the Board, to be held in the City Hall, Borough of Manhattan, City of New York, on the 1st day of July, 1915, at 10 o'clock a. m.

Resolved, That the Secretary of this Board cause these resolutions, and a notice to all persons affected thereby that the proposed change will be considered at a meeting of the Board to be held at the aforesaid time and place, to be published in the City Record and the corporation newspapers for ten days continuously, Sundays and legal holidays excepted, prior to the 1st day of July, 1915.

Dated June 18, 1915.  
JOSEPH HAAG, Secretary, Municipal Building. Telephone, 4560 Worth. j18,29

NOTICE IS HEREBY GIVEN THAT THE Board of Estimate and Apportionment of The City of New York, deeming it for the public interest so to do, proposes to change the map or plan of The City of New York so as to change the grades of Sutphin Road from Roston Street to Rockaway Boulevard, Borough of Queens, and that a meeting of said Board will be held in the Old Council Chamber, City Hall, Borough of Manhattan, City of New York, on Thursday, July 1, 1915, at 10 o'clock A. M., at which such proposed change will be considered by said Board; all of which is more particularly set forth and described in the following resolutions adopted by the Board on June 11, 1915, notice of the adoption of which is hereby given, viz.:

Resolved, That the Board of Estimate and Apportionment of The City of New York, in pursuance of the provisions of Section 442 of the Greater New York Charter as amended, deeming it for the public interest so to do, proposes to change the map or plan of The City of New York by changing the grades of Sutphin Road from Roston Street to Rockaway Boulevard, in the Borough of Queens, City of New York, which proposed change is more particularly shown upon a map or plan bearing the signature of the President of the Borough, and dated March 22, 1915.

Resolved, That this Board consider the proposed change at a meeting of the Board, to be held in the City Hall, Borough of Manhattan, City of New York, on the 1st day of July, 1915, at 10 o'clock a. m.

Resolved, That the Secretary of this Board cause these resolutions, and a notice to all persons affected thereby that the proposed change will be considered at a meeting of the Board to be held at the aforesaid time and place, to be published in the City Record for ten days continuously, Sundays and legal holidays excepted, prior to the 1st day of July, 1915.

Dated June 18, 1915.  
JOSEPH HAAG, Secretary, Board of Estimate and Apportionment, Municipal Building. Telephone, 4560 Worth. j18,29

NOTICE IS HEREBY GIVEN THAT AT THE meeting of the Board of Estimate and Apportionment held on June 11, 1915, the following resolutions were adopted:

Whereas, The Board of Estimate and Apportionment of The City of New York is considering the advisability of instituting proceedings to acquire title to the real property required for the opening and extending of the following streets in the Borough of Brooklyn, City of New York:

1. An extension of 2nd Avenue, from Hamilton Avenue to a new street 200 feet westerly therefrom; to a new street 200 feet northwest of the northwesterly line of 3rd Avenue and extending from the westerly side of Hamilton Avenue to the northerly side of 26th Street; together with a new street 200 feet west of the westerly side of Hamilton Avenue, extending from the proposed new street first mentioned to the southerly extension of 2nd Avenue as now laid out northeast of Hamilton Avenue.

2. First Avenue, between the southerly side of 39th Street and the northerly side of 41st Street; and

Whereas, The Board of Estimate and Apportionment is authorized and required at the time of the adoption of the resolution directing the institution of proceedings to acquire title to the real property required for the foregoing improvement to fix and determine upon an area or areas of assessment for benefit for said proceeding;

Resolved, That the Board of Estimate and Apportionment, in pursuance of the provisions of the Greater New York Charter, as amended, hereby gives notice that it is proposed to assess 25% of the entire cost and expense of the proceeding herein upon the following areas:

I. Bounded on the northwest by the bulkhead line of Gowanus Bay; on the northeast by a line distant 350 feet northeasterly from and parallel with the northeasterly line of 39th Street, the said distance being measured at right angles to 39th Street; on the southeast by a line midway between 1st Avenue and 2nd Avenue and by the prolongation of the said line; and on the southwest by a line midway between 50th Street and 51st Street and by the prolongation of the said line.

II. Beginning at a point on the easterly bulkhead line of Gowanus Canal where it is intersected by the prolongation of a line midway between 13th Street and 14th Street, and running thence southeasterly along the said line midway between 13th Street and 14th Street and along the prolongation of the said line to a point distant 500 feet easterly from the easterly line of Hamilton Avenue, the said distance being measured at right angles to Hamilton Avenue; thence southeasterly and always distant 500 feet easterly from and parallel with the easterly line of Hamilton Avenue to a point distant 100 feet northwesterly from the northwesterly line of 3rd Avenue, the said distance being measured at right angles to 3rd Avenue; thence southwesterly and always distant 100 feet northwesterly from and parallel with the northwesterly line of 3rd Avenue to the intersection with the prolongation of the centre line of 27th Street; thence northwesterly along the prolongation of the centre line of 27th Street to the intersection with the bulkhead line of Gowanus Bay; thence northeasterly along the bulkhead lines of Gowanus Bay and Gowanus Canal to the point or place of beginning.

Resolved, That the Board of Estimate and Apportionment hereby gives notice that it proposes to place the remainder of the entire cost and expense of the proceeding herein upon the Borough of Brooklyn, to be levied and collected with the taxes upon the real property in said Borough becoming due and payable in the year in which such costs and expense shall have been fixed and determined, provided that such costs and expense be ascertained in time to be included with the taxes on the real property of said Borough in the same year; and if not determined in time, the same is to be levied and collected with the taxes of the succeeding year.

Resolved, That this Board consider the proposed areas of assessment and apportionment of cost at a meeting of the Board to be held in The City of New York, Borough of Manhattan, in the City Hall, on Thursday, the 1st day of July, 1915, at 10 o'clock a. m., and that at the same time and place a public hearing thereon will then and there be had.

Resolved, That the Secretary of this Board cause these resolutions and a notice to all persons affected thereby to be published in the City Record and in the Corporation Newspapers for ten days prior to the 1st day of July, 1915.

Dated June 18, 1915.  
JOSEPH HAAG, Secretary, Municipal Building. Telephone, 4560 Worth. j18,29

NOTICE IS HEREBY GIVEN THAT THE Board of Estimate and Apportionment of The City of New York, deeming it for the public interest so to do, proposes to change the map or plan of The City of New York so as to change the lines and grades of the street system within the territory bounded by Broadway, Polk Avenue and 16th Street, Borough of Queens, and that a meeting of said Board will be held in the Old Council Chamber, City Hall, Borough of Manhattan, City of New York, on Friday, June 25, 1915, at 10 o'clock A. M., at which such proposed change will be considered by said Board; all of which is more particularly set forth and described in the following resolutions adopted by the Board

on May 28, 1915, notice of the adoption of which is hereby given, viz.:

Resolved, That the Board of Estimate and Apportionment of The City of New York, in pursuance of the provisions of Section 442 of the Greater New York Charter, as amended, deeming it for the public interest so to do, proposes to change the map or plan of The City of New York by changing the lines and grades of the street system within the territory bounded by Broadway, Polk Avenue, and 16th Street in the Borough of Queens, City of New York, which proposed change is more particularly shown upon a map or plan bearing the signature of the President of the Borough, and dated February 27, 1915.

Resolved, That this Board consider the proposed change at a meeting of the Board, to be held in the City Hall, Borough of Manhattan, City of New York, on the 25th day of June, 1915, at 10 o'clock a. m.

Resolved, That the Secretary of this Board cause these resolutions, and a notice to all persons affected thereby that the proposed change will be considered at a meeting of the Board to be held at the aforesaid time and place, to be published in the City Record for ten days continuously, Sundays and legal holidays excepted, prior to the 25th day of June, 1915.

Dated June 12, 1915.  
JOSEPH HAAG, Secretary, Municipal Building. Telephone, 4560 Worth. j12,23

NOTICE IS HEREBY GIVEN THAT AT THE meeting of the Board of Estimate and Apportionment held on May 28, 1915, the following resolutions were adopted:

Whereas, The Board of Estimate and Apportionment is considering the advisability of enlarging the area of assessment fixed in the proceeding authorized by said Board on November 20, 1913, for acquiring title to the widening of Whitlock Avenue from Hoe Avenue to Faile Street, Borough of The Bronx.

Resolved, That the Board of Estimate and Apportionment, in pursuance of the provisions of the Greater New York Charter, as amended, hereby gives notice that the following is the proposed enlarged area of assessment for benefit in this proceeding:

Beginning at a point on the northwesterly line of Simpson Street, as this street is laid out south of East 163rd Street, where it is intersected by the prolongation of a line distant 100 feet westerly from and parallel with the westerly line of Simpson Street, as this street is laid out north of East 163rd Street, the said distance being measured at right angles to Simpson Street, and running thence northwardly along the said line parallel with Simpson Street and along the prolongation of the said line to the intersection with a line parallel with Aldus Street and passing through a point on the easterly line of Bryant Avenue midway between Aldus Street and Whitlock Avenue; thence easterly along the said line parallel with Aldus Street and along the prolongations of the said line to the intersection with the southeasterly line of Whitlock Avenue; thence southeasterly at right angles to Whitlock Avenue to the intersection with the northwesterly right-of-way line of the New York, New Haven and Hartford Railroad; thence southwesterly along the said right-of-way line to the intersection with a line parallel with Barretto Street and passing through the point of beginning; thence northwesterly along the said line parallel with Barretto Street to the point or place of beginning.

Resolved, That this Board consider the proposed enlarged area of assessment at a meeting of the Board to be held in The City of New York, Borough of Manhattan, in the City Hall, on Friday, the 25th day of June, 1915, at 10 o'clock a. m., and that at the same time and place a public hearing thereon will then and there be had.

Resolved, That the Secretary of this Board cause these resolutions and a notice to all persons affected thereby to be published in the City Record for ten days prior to the 25th day of June, 1915.

Dated June 12, 1915.  
JOSEPH HAAG, Secretary, Municipal Building. Telephone, 4560 Worth. j12,23

NOTICE IS HEREBY GIVEN THAT THE Board of Estimate and Apportionment of The City of New York, deeming it for the public interest so to do, proposes to change the map or plan of The City of New York so as to establish lines and grades for the street system within the territory bounded by Van Wyck Avenue, Archer Street, Roseville Avenue and Chichester Avenue, Borough of Queens, and that a meeting of said Board will be held in the Old Council Chamber, City Hall, Borough of Manhattan, City of New York, on Friday, June 25, 1915, at 10 o'clock A. M., at which such proposed change will be considered by said Board; all of which is more particularly set forth and described in the following resolutions adopted by the Board on May 28, 1915, notice of the adoption of which is hereby given, viz.:

Resolved, That the Board of Estimate and Apportionment of The City of New York, in pursuance of the provisions of Section 442 of the Greater New York Charter as amended, deeming it for the public interest so to do, proposes to change the map or plan of The City of New York by establishing lines and grades for the street system within the territory bounded by Van Wyck Avenue, Archer Street, Roseville Avenue and Chichester Avenue, in the Borough of Queens, City of New York, which proposed change is more particularly shown upon a map or plan bearing the signature of the President of the Borough, and dated November 18, 1914.

Resolved, That this Board consider the proposed change at a meeting of the Board, to be held in the City Hall, Borough of Manhattan, City of New York, on the 25th day of June, 1915, at 10 o'clock a. m.

Resolved, That the Secretary of this Board cause these resolutions, and a notice to all persons affected thereby that the proposed change will be considered at a meeting of the Board to be held at the aforesaid time and place, to be published in the City Record for ten days continuously, Sundays and legal holidays excepted, prior to the 25th day of June, 1915.

Dated June 12, 1915.  
JOSEPH HAAG, Secretary, Board of Estimate and Apportionment, Municipal Building. Telephone, 4560 Worth. j12,23

NOTICE IS HEREBY GIVEN THAT AT THE meeting of the Board of Estimate and Apportionment held on May 28, 1915, the following resolutions were adopted:

Whereas, The Board of Estimate and Apportionment of The City of New York is considering the advisability of instituting proceedings to acquire title to the real property required for the opening and extending of Riverdale Avenue from its junction with Spuyten Duyvil Road at a point near West 231st Street to the northerly boundary line of The City of New York, in the Borough of The Bronx, City of New York; and

Whereas, The Board of Estimate and Apportionment is authorized and required at the time of the adoption of the resolution directing the institution of proceedings to acquire title to the real property required for the foregoing improvement to fix and determine upon an area or areas of assessment for benefit for said proceedings.

Resolved, That the Board of Estimate and Apportionment, in pursuance of the provisions of

Resolved, That the Board of Estimate and Apportionment, in pursuance of the provisions of the Greater New York Charter, as amended, hereby gives notice that it proposes to place 2-3 of the remainder of the entire cost and expense of the proceeding, less any portion of the building damage which may be placed upon The City of New York, upon the Borough of The Bronx, and 1-3 of such remainder of the entire cost and expense, less any portion of the building damage which may be placed upon the City of

Beginning at a point on the southerly right-of-way line of the Long Island Railroad where it is intersected by the prolongation of a line midway between Sapphire Street and 80th Street (Hudson Street), as these streets are laid out between Atlantic Avenue and Chichester Avenue, and running thence northeasterly along the right-of-way line to the intersection with the prolongation of a line midway between Halifax Street and 80th Street (Hudson Street) as these streets are laid out between Chichester

Whereas, the Board of Estimate and Apportionment of the City of New York is considering the advisability of instituting proceedings to acquire title to the real property required for the opening and extending of Appleton Avenue from Westchester Creek to Fort Schuyler Road, and from Westchester Avenue to Wilkinson Avenue; Morris Park Avenue from Appleton Avenue to Westchester Avenue, and Mayflower Avenue from Westchester Avenue to Wilkinson Avenue;

Whereas, the Board of Estimate and Apportionment is authorized and required at the time of the adoption of the resolution directing the institution of proceedings to acquire title to the real property required for the foregoing improvement to fix and determine upon an area or areas

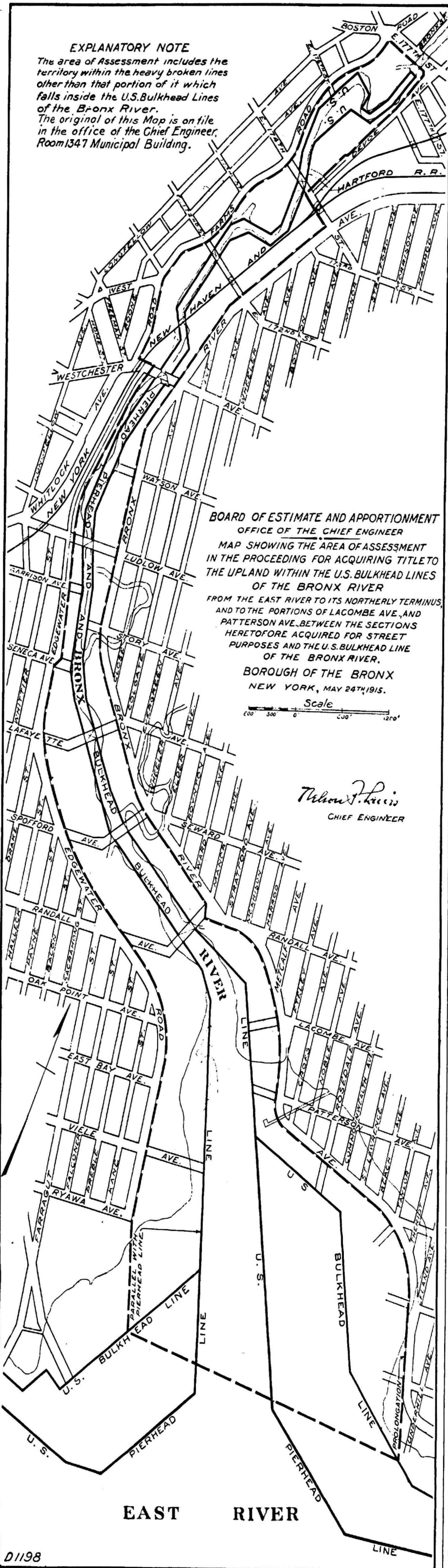
NOTICE IS HEREBY GIVEN THAT AT THE meeting of the Board of Estimate and Apporment held on May 28, 1915, the following resolutions were adopted:

Whereas, the Board of Estimate and Apporment of the City of New York is considering the advisability of instituting proceedings to acquire title to the upland within the United States Bulkhead Lines of Bronx River, from

Resolved, that the Board of Estimate and Apportionment, in pursuance of the provisions of Section 973 of the Greater New York Charter, as amended, hereby gives notice that the proposed area of assessment for benefit in this proceeding is as shown on the following diagram:

tionment is authorized and required at the time of the adoption of the resolution directing the institution of proceedings to acquire title to the aforementioned property to fix and determine upon an area or areas of assessment for benefit for said proceedings.

Resolved, that the Board of Estimate and Apportionment, in pursuance of the provisions of Section 973 of the Greater New York Charter, as amended, hereby gives notice that the proposed area of assessment for benefit in this proceeding is as shown on the following diagram:



Resolved, that this Board consider the proposed area of assessment at a meeting of the Board to be held in the City of New York, Borough of Manhattan, in the City Hall, on Friday, the 25th day of June, 1915, at 10 o'clock a. m., and that at the same time and place a public hearing thereon will then and there be had.

Resolved, that the Secretary of this Board

cause these resolutions and a notice to all persons affected thereby to be published in the City Record for ten days prior to the 25th day of June, 1915.

Dated June 12, 1915.

JOSEPH HAAG, Secretary, Municipal Building. Telephone, 4560 Worth.

j12,23

## BELLEVUE AND ALLIED HOSPITALS.

### Proposals.

SEALED BIDS OR ESTIMATES WILL BE received by the Board of Trustees in the Staff Room of Bellevue Hospital (entrance 415 E. 26th st.) until 12 o'clock noon on

**MONDAY, JUNE 28, 1915.**

FOR PROVIDING ALL LABOR AND MATERIALS REQUIRED FOR ERECTING AND COMPLETING THE RECEIVING ROOM TO BE LOCATED AT THE FOOT OF EAST TWENTY-NINTH STREET, ON THE GROUNDS OF NEW BELLEVUE HOSPITAL, SITUATED ON FIRST AVENUE, BOUNDED BY TWENTY-SIXTH AND TWENTY-NINTH STREETS, BOROUGH OF MANHATTAN, CITY OF NEW YORK.

The time allowed for doing and completing all the work included under this contract will be not more than one hundred (100) consecutive calendar days.

The surety required on this contract will be one thousand dollars (\$1,000.00).

No bid will be considered unless it is accompanied by a deposit of fifty dollars (\$50.00), as provided in general instructions, last page of City Record.

The bidder will state the price for the complete job.

Bids must be submitted upon the blank forms prepared by the Department.

No proposal, after it shall have been deposited with the Department, will be allowed to be withdrawn for any reason whatever.

The bids will be compared and the contracts awarded as soon thereafter as practicable, according to law.

Blank forms and further information may be obtained at the office of the Contract Clerk and Auditor, entrance No. 400 East 29th Street, Borough of Manhattan.

**BOARD OF TRUSTEES, BELLEVUE AND ALLIED HOSPITALS, by JOHN W. BRANNAN, M. D., President.**

j17,28  
See General Instructions to Bidders on last page, last column, of the "City Record."

## BELLEVUE AND ALLIED HOSPITALS, DEPARTMENT OF PUBLIC CHARITIES, DEPARTMENT OF CORRECTION AND DEPARTMENT OF HEALTH.

### Proposals.

SEALED BIDS OR ESTIMATES WILL BE received by Bellevue and Allied Hospitals, Department of Public Charities, Department of Correction and Department of Health, at Room 1230, Municipal Building, Borough of Manhattan, City of New York, until 12 o'clock A. M. on

**WEDNESDAY, JUNE 30, 1915.**

FOR FURNISHING AND DELIVERING WHITE POTATOES.

The time for the performance of the contract is during the 3 months ending Sept. 30, 1915.

The amount of security required is thirty (30) per cent. of the amount of the bid or estimate.

No bid will be considered unless it is accompanied by a deposit, which shall be in the form of money, or a certified check upon one of the State or National Banks of the City of New York, drawn to the order of the Comptroller, or corporate stock or certificates of indebtedness of any nature issued by The City of New York and approved by the Comptroller as of equal value to the security required. Such deposit shall be in an amount not less than one and one-half (1½) per cent. of the total amount of the bid.

The bidder will state the price per pound, or other designated unit, by which the bids will be tested. The extensions must be made and footed up, as the bids will be read from the total and awards made to the lowest bidder on each item as stated in the specifications.

Bids must be submitted in duplicate, each in a separate envelope. No bid will be accepted unless this provision is complied with.

Blank forms and further information may be obtained at Room 1226, Municipal Building, Borough of Manhattan.

**BOARD OF TRUSTEES, BELLEVUE AND ALLIED HOSPITALS, JOHN W. BRANNAN, M. D., President.**

**DEPARTMENT OF PUBLIC CHARITIES, JOHN A. KINGSBURY, Commissioner.**

**DEPARTMENT OF CORRECTION, KATHARINE BEMENT DAVIS, Commissioner.**

**DEPARTMENT OF HEALTH, S. S. GOLDWATER, M. D., Commissioner.**

Dated March 16, 1915. j19,30

See General Instructions to Bidders on last page, last column, of the "City Record," except for the address of the office for receiving and opening bids.

## BOROUGH OF QUEENS.

### Proposals.

SEALED BIDS OR ESTIMATES WILL BE received by the President of the Borough of Queens at third floor, Borough Hall, 5th street and Jackson avenue, Long Island City, until 11 a. m., on

**WEDNESDAY, JUNE 23, 1915.**

NO. 1. FOR THE CONSTRUCTION OF A SEWER AND APPURTENANCES IN POLK AVENUE, FROM FIFTY-FIRST STREET TO JUNCTION AVENUE, SECOND WARD OF THE BOROUGH OF QUEENS.

The Engineer's estimate of the quantities is as follows:

1,991 lin. ft. 4' 3" Reinforced Concrete Sewer.  
285 lin. ft. 4' 0" Concrete Sewer.  
255 lin. ft. 3' 9" Concrete Sewer.  
255 lin. ft. 3' 6" Concrete Sewer.  
239 lin. ft. 3' 3" Concrete Sewer.  
24 lin. ft. 18" Vitrified salt-glazed Pipe Sewer.  
62 lin. ft. 15" Vitrified salt-glazed Pipe Sewer.  
153 lin. ft. 12" Vitrified salt-glazed Pipe Sewer.  
27 Manholes, complete.  
1 Cleaning Shaft, complete.  
12 single Receiving Basins, complete.  
7 double Receiving Basins, complete.  
410 lin. ft. 12-inch Pipe for basin connections.  
140 lin. ft. 10-inch Pipe for basin connections.  
193 Spurs (6-inch), on concrete sewers, 24 inches long.  
975 lin. ft. 6-inch Pipe for house connection drains.  
1 Chamber in 51st street, at 51st street shaft, complete.  
1 Junction Chamber, including Basin, at Polk avenue and 51st street.  
180,000 feet B. M. Timber for sheeting and bracing.  
25 cubic yards of extra Concrete (Class A), not shown on plan.  
2,000 pounds of Reinforcing Steel (extra), not shown on plan.

The time allowed for completing the above work is one hundred and twenty-five (125) working days.

The amount of security required will be Twenty Thousand (\$20,000) Dollars.

NO. 2. FOR THE CONSTRUCTION OF A SEWER AND APPURTENANCES IN STEINWAY AVENUE, FROM JACKSON AVENUE TO WASHINGTON AVENUE, FIRST WARD OF THE BOROUGH OF QUEENS.

The Engineer's estimate of the quantities is as follows:

429 lin. ft. 12" Vitrified salt-glazed Pipe Sewer.  
4 Manholes, complete.  
22 Spurs on 12" Vitrified salt-glazed Pipe Sewer.  
99 lin. ft. 6" Vitrified salt-glazed Pipe for house connection drains.  
17,000 feet B. M. Timber for bracing and sheet piling.

The time allowed for completing the above work will be twenty (20) working days.

The amount of security required will be Twelve Hundred (\$1,200) Dollars.

The bidder must state the price of each item or article contained in the specifications herein contained, hereinafter annexed, per square yard, per linear foot, or other unit of measure, by which the bids will be tested. Bids will be compared and the contract awarded at a lump or aggregate sum. Blank forms may be obtained and the plans or drawings may be seen at the office of the President of the Borough of Queens.

Dated June 12th, 1915.

j12-23 MAURICE E. CONNOLLY, President.

See General Instructions to Bidders on last page, last column, of the "City Record."

## SUPREME COURT—FIRST DEPARTMENT.

### Hearings on Qualifications.

#### FIRST DEPARTMENT.

In the Matter of the Application of The City of New York, relative to acquiring title, wherever the same has not been heretofore acquired for the same purpose in fee, to the lands, tenements and hereditaments required for the opening and extending of HERING AVENUE, from Bronx and Pelham Parkway South to Sacket Avenue; TENBROECK AVENUE, from Bronx and Pelham Parkway South to Pierce Avenue; SACKET AVENUE, from Williamsbridge Road to the prolongation of the easterly line of Newport Avenue; and NEWPORT AVENUE, from Sacket Avenue to Morris Park Avenue, in the Twenty-fourth Ward, Borough of The Bronx, City of New York.

NOTICE IS HEREBY GIVEN THAT BY AN order of the Supreme Court of the State of New York, First Department, bearing date the 11th day of June, 1915, and duly entered and filed in the office of the Clerk of the County of Bronx on the 16th day of June, 1915, which order amended *nunc pro tunc* an order of this Court bearing date the 24th day of May, 1915, and duly entered and filed in the office of the Clerk of the County of Bronx on the 27th day of May, 1915, EARNEST R. ECKLEY, GEORGE W. M. CLARK and CHARLES J. CAVANAGH, Esqrs., were appointed Commissioners of Estimate in the above entitled proceeding, and that in and by the said order Earnest R. Eckley, Esq., was appointed the Commissioner of Assessment.

NOTICE IS FURTHER GIVEN that, pursuant to the statutes in such cases made and provided, the said EARNEST R. ECKLEY, GEORGE W. M. CLARK and CHARLES J. CAVANAGH will attend at the Special Term, Part II, of the Supreme Court of the State of New York, First Department, to be held at the County Court House, in the Borough of Manhattan, in The City of New York, on the 30th day of June, 1915, at the opening of the Court on that day, or as soon thereafter as counsel can be heard thereon, for the purpose of being examined under oath by the Corporation Counsel of The City of New York, or by any other person having any interest in said proceeding, as to their qualifications to act as such Commissioners.

Dated New York, June 18th, 1915.

FRANK L. POLK, Corporation Counsel, Municipal Building, Borough of Manhattan, City of New York. j18,29

### Filing Preliminary Abstracts.

#### FIRST DEPARTMENT.

In the Matter of the Application of The City of New York, relative to acquiring title, wherever the same has not been heretofore acquired, for the same purpose in fee, to the lands, tenements and hereditaments required for the widening of SEDGWICK AVENUE, between Fordham Road and Bailey Avenue; of BAILEY AVENUE, between Sedgwick Avenue and Albany Road; of ALBANY ROAD, between Bailey Avenue and Van Cortlandt Park, and for the opening and extending of HEATH AVENUE, between West One Hundred and Eighty-ninth Street and West One Hundred and Ninety-first Street; of the PUBLIC PLACE, between Heath Avenue and Bailey Avenue, south of West One Hundred and Ninety-first Street, and the lands and premises required for the widening of KINGSBRIDGE ROAD, between Exterior Street and Bailey Avenue, as amended by order of this Court bearing date the 4th day of November, 1909, and entered in the office of the Clerk of the County of New York on the 6th day of November, 1909, by including therein certain additional lands required and also by excluding therefrom certain lands not required, in the 24th Ward, Borough of The Bronx, City of New York.

NOTICE IS HEREBY GIVEN TO ALL PERSONS interested in the above entitled proceeding, and to the owner or owners, occupant or occupants of all houses and lots and improved and unimproved lands affected thereby, and to all others whom it may concern, to wit:

First.—That the undersigned, Commissioners of Estimate, have completed their supplemental and amended estimate of damage, and that all persons interested in this proceeding, or in any of the lands, tenements and hereditaments and premises affected thereby, having any objection thereto, do file their said objections in writing, duly verified, with them at their office, Room 1557, 15th Floor, Municipal Building, Chambers and Centre Streets, in the Borough of Manhattan, in The City of New York, on or before the 3rd day of July, 1915, and that the said Commissioners will hear parties so objecting, and for that purpose will be in attendance at their said office on the 7th day of July, 1915, at 1 o'clock P. M.

Second.—That the undersigned, Commissioner of Assessment, has completed his supplemental and additional estimate of benefit and that all persons interested in this proceeding, or in any of the lands, tenements and hereditaments and premises affected thereby, having any objection thereto, do file their said objections in writing, duly verified, with him at his office, Room 1557, 15th Floor, Municipal Building, Chambers and Centre Streets, in the Borough of Manhattan, in The City of New York, on or before the 3rd day of July, 1915, and that the said Commissioner will hear parties so objecting, and for that purpose will be in attendance at his said office on the 8th day of July, 1915, at 1:30 o'clock P. M.

Third.—That the Commissioner of Assessment has assessed any or all such lands, tenements and hereditaments and premises as are within the area of assessment fixed and prescribed as the area of assessment for benefit by the Board

of Estimate and Apportionment on the 8th day of February, 1907, and that the said area of assessment includes all those lands, tenements and hereditaments and premises situate and being in the Borough of The Bronx, in The City of New York, which, taken together, are bounded and described as follows, viz.:

Beginning at the intersection of the prolongation of a line 100 feet south of the southerly side of East One Hundred and Eighty-first street and parallel therewith, with the easterly bulkhead line of the Harlem River, and running thence northwardly along the said easterly line of the Harlem River to the intersection with a line midway between Broadway and Exterior street; thence northeastwardly along the said line midway between Broadway and Exterior street to the northerly side of Kingsbridge road; thence northwardly at right angles to the line of the Kingsbridge road 100 feet; thence eastwardly and parallel with the Kingsbridge road to the easterly line of the land of the New York and Putnam Railway; thence northwardly and along the said easterly line of the New York and Putnam Railway to the intersection with a line distant 100 feet north of and parallel with the southerly line of Van Cortlandt Park, the said distance being measured at right angles to the said southerly line of Van Cortlandt Park; thence easterly and parallel with the southerly line of Van Cortlandt Park to the intersection with the prolongation of a line midway between Gouverneur avenue and Norman avenue; thence southwestwardly along the said line midway between Gouverneur avenue and Norman avenue and the prolongation of the said line to the intersection with the centre line of Sedgwick avenue; thence southwestwardly to a point on the southerly side of Kingsbridge road where the same is intersected by a line 100 feet north-west of and parallel with the northwestern line of Aqueduct avenue, the said distance being measured at right angles to the line of Aqueduct avenue; thence southwestwardly and always distant 100 feet northwardly from the northwestern line of Aqueduct avenue and along the prolongation of the said line to the intersection with the southerly line of East One Hundred and Eighty-first street; thence southwestwardly at right angles to East One Hundred and Eighty-first street 100 feet; thence northwardly and westwardly and always parallel with the southerly line of East One Hundred and Eighty-first street, and 100 feet distant therefrom, to the point or place of beginning.

**Fourth.**—That the abstracts of said supplemental and amended estimate of damage and of said supplemental and additional assessment for benefit, together with the damage and benefit maps, and also all the affidavits, estimates, proofs and other documents used by the Commissioners of Estimate and by the Commissioner of Assessment in making the same, have been deposited in the Bureau of Street Openings in the Law Department of The City of New York, Room 1529, 15th Floor, Municipal Building, Chambers and Centre Streets, in the Borough of Manhattan, in said City, there to remain until the 7th day of July, 1915.

**Fifth.**—That, provided there be no objections filed to either of said supplemental, amended and additional abstracts, the supplemental, amended and additional reports as to awards and as to assessments for benefit herein will be presented for confirmation to the Supreme Court of the State of New York, First Department, at a Special Term thereof, Part III, to be held in the County Court House in the Borough of Manhattan, in The City of New York, on the 14th day of October, 1915, at the opening of the Court on that day.

**Sixth.**—In case, however, objections are filed to the foregoing supplemental, amended and additional abstracts of estimate and assessment, or to either of them, the motion to confirm the supplemental, amended and additional reports as to awards and as to assessments shall stand adjourned to the date to be hereafter specified in the notice provided in such cases to be given in relation to filing the final reports, pursuant to Sections 981 and 984 of the Greater New York Charter, as amended by Chapter 658 of the Laws of 1906.

Dated, New York, June 17th, 1915.  
GEORGE VON SKAL, STEPHEN J. NAVIN, JR., Commissioners of Estimate.  
STEPHEN J. NAVIN, JR., Commissioner of Assessment.  
JOEL J. SQUIER, Clerk. j22,jy2

## FIRST DEPARTMENT.

In the matter of the application of The City of New York, relative to acquiring title wherever the same has not been heretofore acquired for the same purpose, in fee to the lands, tenements and hereditaments required for the opening and extending of HOUGHTON AVENUE, from Bolton Avenue to the bulkhead line of Westchester Creek; of QUIMBY AVENUE, from White Plains Road to the bulkhead line of Westchester Creek; of STORY AVENUE, from White Plains Road to the bulkhead line of Westchester Creek; of HERMANY AVENUE, from White Plains Road to the bulkhead line of Westchester Creek; and of TURNBULL AVENUE, from White Plains Road to the bulkhead line of Westchester Creek, in the 24th Ward, Borough of The Bronx, City of New York, as amended and corrected by an order of the Supreme Court, First Department, dated December 10, 1914, and entered in the office of the Clerk of the County of Bronx on December 14, 1914, so as to conform to a map or plan adopted by the Board of Estimate and Apportionment May 15, 1914, on which Story Avenue, Hermany Avenue and Turnbull Avenue are discontinued in the block between Zerega Avenue and Westchester Creek; the proceeding as amended providing for the acquisition of title to Houghton Avenue, from Bolton Avenue to the bulkhead line of Westchester Creek; Quimby Avenue, from White Plains Road to the bulkhead line of Westchester Creek; Story Avenue, from White Plains Road to Zerega Avenue; Hermany Avenue, from White Plains Road to Zerega Avenue, and Turnbull Avenue, from White Plains Road to Zerega Avenue, as the aforesaid streets are now laid out upon the map or plan of The City of New York.

**NOTICE IS HEREBY GIVEN TO ALL** persons interested in the above entitled proceeding, and to the owner or owners, occupant or occupants of all houses and lots and improved and unimproved lands affected thereby, and to all others whom it may concern, to wit:

**First.**—That the undersigned, Commissioners of Estimate, have completed their estimate of damage, and that all persons interested in this proceeding, or in any of the lands, tenements and hereditaments and premises affected thereby, having any objection thereto, do file their said objections in writing, duly verified, with them at their office, Room 1557, 15th Floor, Municipal Building, Chambers and Centre Streets, in the Borough of Manhattan, in The City of New York, on or before the 7th day of July, 1915, and that the said Commissioners will hear parties so objecting, and for that purpose will be in attendance at their said office on the 9th day of July, 1915, at 2.30 o'clock p. m.

**Second.**—That the undersigned, Commissioner of Assessment, has completed his estimate of benefit and that all persons interested in this proceeding, or in any of the lands, tenements and hereditaments and premises affected thereby, having any objection thereto, do file their said

objections in writing, duly verified, with him at his office, Room 1557, 15th Floor, Municipal Building, Chambers and Centre Streets, in the Borough of Manhattan, in The City of New York, on or before the 7th day of July, 1915, and that the said Commissioner will hear parties so objecting, and for that purpose will be in attendance at his said office on the 12th day of July, 1915, at 2.30 o'clock p. m.

**Third.**—That the Commissioner of Assessment has assessed any or all such lands, tenements and hereditaments and premises as are within the area of assessment fixed and prescribed as the amended area of assessment for benefit by the Board of Estimate and Apportionment on the 26th day of June, 1914, and that the said amended area of assessment includes all those lands, tenements and hereditaments and premises situate and being in the Borough of The Bronx, in The City of New York, which, taken together, are bounded and described as follows, viz.:

Beginning at the point on the westerly bulkhead line of Westchester Creek where it is intersected by a line midway between Ludlow Avenue and Houghton Avenue, and running thence southwardly along the said bulkhead line of Westchester Creek to the intersection with the prolongation of a line midway between Turnbull Avenue and Lafayette Avenue as these streets are laid out westerly from Zerega Avenue; thence westwardly along the said line midway between Turnbull Avenue and Lafayette Avenue, and along the prolongations of the said line to a point distant 100 feet westerly from the westerly line of White Plains Road, the said distance being measured at right angles to the line of White Plains Road; thence northwardly and always 100 feet westerly from and parallel with the westerly line of White Plains Road to the intersection with the prolongation of a line midway between Houghton Avenue and Quimby Avenue; thence westwardly along the prolongation of the said line midway between Houghton Avenue and Quimby Avenue to the intersection with a line midway between Bolton Avenue and Underhill Avenue; thence northwardly along the said line midway between Bolton Avenue and Underhill Avenue to the intersection with the prolongation of a line midway between Ludlow Avenue and Houghton Avenue as these streets are laid out at White Plains Road; thence eastwardly along a line always midway between Ludlow Avenue and Houghton Avenue, and along the prolongations of the said line to the point or place of beginning.

**Fourth.**—That the abstracts of said estimate of damage and of said assessment for benefit, together with the damage and benefit maps, and also all the affidavits, estimates, proofs and other documents used by the Commissioners of Estimate and by the Commissioner of Assessment in making the same, have been deposited in the Bureau of Street Openings in the Law Department of The City of New York, Room 1529, 15th Floor, Municipal Building, Chambers and Centre Streets, in the Borough of Manhattan, in said City, there to remain until the 9th day of July, 1915.

**Fifth.**—That, provided there be no objections filed to either of said abstracts, the reports as to awards and as to assessments for benefit herein will be presented for confirmation to the Supreme Court of the State of New York, First Department, at a Special Term thereof, Part III, to be held in the County Court House in the Borough of Manhattan, in The City of New York, on the 15th day of October, 1915, at the opening of the Court on that day.

**Sixth.**—In case, however, objections are filed to the foregoing abstracts of estimate and assessment, or to either of them, the motion to confirm the reports as to awards and as to assessments shall stand adjourned to the date to be hereafter specified in the notice provided in such cases to be given in relation to filing the final reports, pursuant to Sections 981 and 984 of the Greater New York Charter, as amended by Chapter 658 of the Laws of 1906.

Dated, New York, June 14, 1915.  
JOHN I. HYNES, Chairman; ELY NEUMANN, MARTIN C. DYER, Commissioners of Estimate; ELY NEUMANN, Commissioner of Assessment.  
JOEL J. SQUIER, Clerk. j17,jy3

## FIRST DEPARTMENT.

In the Matter of the Application of The City of New York, relative to acquiring title, wherever the same has not been heretofore acquired for the same purpose in fee, to the lands, tenements and hereditaments required for the opening and extending of WALLACE AVENUE, from Baker Avenue to Bear Swamp Road; BARNES AVENUE, from Baker Avenue to Bear Swamp Road; MATTHEWS AVENUE, from Baker Avenue to a point about 149 feet east of its intersection with the easterly line of Barnes Avenue to Bear Swamp Road; and MULINER AVENUE, from Morris Park Avenue to Bear Swamp Road, in the 24th Ward, Borough of The Bronx, City of New York.

**NOTICE IS HEREBY GIVEN TO ALL** persons interested in the above entitled proceeding, and to the owner or owners, occupant or occupants, of all houses and lots and improved and unimproved lands affected thereby, and to all others whom it may concern, to wit:

**First.**—That the undersigned, Commissioners of Estimate, have completed their estimate of damage, and that all persons interested in this proceeding, or in any of the lands, tenements and hereditaments and premises affected thereby, having any objection thereto, do file their said objections in writing, duly verified, with them at their office, Room 1557, 15th Floor, Municipal Building, Chambers and Centre Streets, in the Borough of Manhattan, in The City of New York, on or before the 2nd day of July, 1915, and that the said Commissioners will hear parties so objecting, and for that purpose will be in attendance at their said office on the 7th day of July, 1915, at 10 o'clock A. M.

**Second.**—That the undersigned, Commissioner of Assessment, has completed his estimate of benefit and that all persons interested in this proceeding, or in any of the lands, tenements and hereditaments and premises affected thereby, having any objection thereto, do file their said objections in writing, duly verified, with him at his office, Room 1557, 15th Floor, Municipal Building, Chambers and Centre Streets, in the Borough of Manhattan, in The City of New York, on or before the 2nd day of July, 1915, and that the said Commissioner will hear parties so objecting, and for that purpose will be in attendance at his said office on the 8th day of July, 1915, at 10 o'clock A. M.

**Third.**—That the Commissioner of Assessment has assessed any or all of such lands, tenements and hereditaments and premises as are within the area of assessment fixed and prescribed as the area of assessment for benefit by the Board of Estimate and Apportionment on the 16th day of November, 1911, and that the said area of assessment includes all those lands, tenements and hereditaments and premises situate and being in the Borough of The Bronx, in The City of New York, which, taken together, are bounded and described as follows, viz.:

Beginning at a point on the southeasterly right-of-way line of the New York, Westchester and Boston Railway where it is intersected by the prolongation of a line distant 100 feet north-easterly from and parallel with the northeasterly line of Bear Swamp road as this street is laid out between Matthews avenue and Barnes avenue, the said distance being measured at right

angles to Bear Swamp road and running thence southeasterly along the said line parallel with Bear Swamp road and along the prolongation of the said line to the intersection with a line bisecting the angle formed by the intersection of the prolongations of the easterly line of Muliner avenue and the westerly line of Bear Swamp road as these streets are laid out where they adjoin Morris Park avenue; thence southwardly along the said bisecting line to the intersection with a line midway between Morris Park avenue and Kinsella street; thence westwardly along the said line midway between Morris Park avenue and Kinsella street to the intersection with a line bisecting the angle formed by the intersection of the prolongations of the easterly line of Matthews avenue and the westerly line of Bear Swamp road as these streets are laid out where they adjoin Kinsella street and Van Nest avenue; thence southwardly along the said bisecting line to the intersection with a line distant 100 feet southerly from and parallel with the southerly line of Van Nest avenue, as this street is laid out where it adjoins Bear Swamp road on the west, the said distance being measured at right angles to Van Nest avenue; thence westwardly along the said line parallel with Van Nest avenue to a point distant 100 feet easterly from the easterly line of Matthews avenue; thence southwardly and westwardly and always distant 100 feet easterly and southerly from the easterly and southerly line of Matthews avenue and of Baker avenue to the intersection with the prolongation of a line midway between Wallace avenue and Holland avenue; thence northwardly along the said line midway between Wallace avenue and Holland avenue and along the prolongations of the said line to the intersection with the southeasterly right-of-way line of the New York, Westchester and Boston Railway; thence northeastwardly along the said right-of-way line to the point or place of beginning.

**Fourth.**—That the abstracts of said estimate of damage and of said assessment for benefit, together with the damage and benefit maps, and also all the affidavits, estimates, proofs and other documents used by the Commissioners of Estimate and by the Commissioner of Assessment in making the same, have been deposited in the Bureau of Street Openings in the Law Department of The City of New York, Room 1529, 15th Floor, Municipal Building, Chambers and Centre Streets, in the Borough of Manhattan, in said City, there to remain until the 2nd day of July, 1915.

**Fifth.**—That, provided there be no objections filed to either of said abstracts, the reports as to awards and as to assessments for benefit herein will be presented for confirmation to the Supreme Court of the State of New York, First Department, at a Special Term thereof, Part III, to be held in the County Court House in the Borough of Manhattan, in The City of New York, on the 14th day of October, 1915, at the opening of the Court on that day.

**Sixth.**—In case, however, objections are filed to the foregoing abstracts of estimate and assessment, or to either of them, the motion to confirm the reports as to awards and as to assessments shall stand adjourned to the date to be hereafter specified in the notice provided in such cases to be given in relation to filing the final reports, pursuant to Sections 981 and 984 of the Greater New York Charter, as amended by Chapter 658 of the Laws of 1906.

Dated, New York, May 28th, 1915.  
EDWARD D. DOWLING, Chairman; RALPH WELLS, FRANCIS P. KENNEY, Commissioners of Estimate. EDWARD D. DOWLING, Commissioner of Assessment.  
JOEL J. SQUIER, Clerk. j12,29

## SUPREME COURT—SECOND DEPARTMENT.

## Notice of Appointment.

## SECOND DEPARTMENT.

In the Matter of the Application of The City of New York, relative to acquiring title, wherever the same has not been heretofore acquired for the same purpose in fee, to the lands, tenements and hereditaments required for the opening and extending of ADRIATIC STREET, from Collins Avenue to Fresh Pond Road, in the Second Ward, Borough of Queens, City of New York.

**NOTICE IS HEREBY GIVEN THAT BY AN** order of the Supreme Court, bearing date the 24th day of May, 1915, and duly entered in the office of the Clerk of the County of Queens, at his office in Jamaica, in the Borough of Queens, in The City of New York, on the 25th day of May, 1915, a copy of which order was duly filed in the office of the Clerk of the County of Queens, we, EMANUEL S. CAHN, HENRY DOHT and CHARLES H. GEORGI, were appointed Commissioners of Estimate for the purpose of making a just and equitable estimate and assessment of the loss and damage to the respective owners, lessees, parties and persons respectively entitled unto or interested in the lands, tenements, hereditaments and premises situated within the area of assessment adopted by the Board of Estimate and Apportionment and not required for the purpose of opening and extending the same, but benefited thereby, the said area of assessment being particularly set forth and described in the petition of The City of New York, and also in the notice of the application for the said order thereto attached, filed herein in the office of the Clerk of the County of Queens on the 25th day of May, 1915, and the said HENRY DOHT was appointed Commissioner of Assessment for the purpose of making a just and equitable estimate and assessment of the value of the benefit and advantage of the said street or avenue so to be opened and extended to the respective owners, lessees, parties and persons respectively entitled to or interested in the respective lands, tenements, hereditaments and premises situated within the area of assessment adopted by the Board of Estimate and Apportionment and not required for the purpose of opening and extending the same, but benefited thereby, the said area of assessment being particularly set forth and described in the petition of The City of New York, and also in the notice of the application for the said order thereto attached filed herein in the office of the Clerk of the County of Queens on the 25th day of May, 1915, and of ascertaining and defining the extent and boundaries of the respective tracts or parcels of land to be taken or to be assessed therefor, and of performing the trusts and duties required of us by Chapter 17, Title 4 of the Greater New York Charter, as amended, and the Acts or parts of Acts supplementary thereto or amendatory thereof.

All parties and persons interested in the real estate taken or to be taken for the purpose of opening and extending the said street or avenue, and affected thereby, and having any claim or demand on account thereof, are hereby required to present the same, duly verified, to us, the undersigned Commissioners of Estimate, at our office, in the Municipal Building, Court House Square, Long Island City, in the Borough of Queens, in The City of New York, with such affidavit and other proof as the said owners or claimants may desire, within ten days after the date of this notice.

And we, the said Commissioners, will be in attendance at our said office on the 9th day of July, 1915, at 2.30 o'clock in the afternoon of

that day, to hear the said parties and persons in relation thereto. And at such time and place, and at such further or other time and place as we may appoint, we will hear such owners in relation thereto and examine the proof of such claimant or claimants, or such additional proofs and allegations as may then be offered by such owner, or on behalf of The City of New York.

Dated New York, June 22, 1915.  
EMANUEL S. CAHN, HENRY DOHT,  
CHARLES H. GEORGI, Commissioners.  
WALTER C. SHEPPARD, Clerk. j22

## SECOND DEPARTMENT.

In the Matter of the Application of The City of New York, relative to acquiring title, wherever the same has not been heretofore acquired for the same purpose in fee, to the lands, tenements and hereditaments required for the opening and extending of ULSTER AVENUE, from Smith Street to Westchester Avenue; WESTCHESTER AVENUE, from Ulster Avenue to 117th Avenue; 117TH AVENUE, from Westchester Avenue to Dearborn Avenue, and DEARBORN AVENUE, from 117th Avenue to the City Line, in the Fourth Ward, Borough of Queens, City of New York.

**NOTICE IS HEREBY GIVEN THAT BY AN** order of the Supreme Court, bearing date the 24th day of May, 1915, and duly entered in the office of the Clerk of the County of Queens, at his office in Jamaica, in the Borough of Queens, in The City of New York, on the 25th day of May, 1915, a copy of which order was duly filed in the office of the Clerk of the County of Queens, we, WILLIAM BOWNE PARSONS, BERNARD M. PATTEN and WILLIAM J. HAMILTON, were appointed Commissioners of Estimate for the purpose of making a just and equitable estimate and assessment of the loss and damage to the respective owners, lessees, parties and persons respectively entitled unto or interested in the lands, tenements, hereditaments and premises situated within the area of assessment adopted by the Board of Estimate and Apportionment and not required for the purpose of opening and extending the same, but benefited thereby, the said area of assessment being particularly set forth and described in the petition of The City of New York, and also in the notice of the application for the said order thereto attached, filed herein in the office of the Clerk of the County of Queens on the 25th day of May, 1915, and the said BERNARD M. PATTEN was appointed Commissioner of Assessment for the purpose of making a just and equitable estimate and assessment of the value of the benefit and advantage of the said streets or avenues so to be opened and extended to the respective owners, lessees, parties and persons respectively entitled to or interested in the respective lands, tenements, hereditaments and premises situated within the area of assessment adopted by the Board of Estimate and Apportionment and not required for the purpose of opening and extending the same, but benefited thereby, the said area of assessment being particularly set forth and described in the petition of The City of New York, and also in the notice of the application for the said order thereto attached, filed herein in the office of the Clerk of the County of Queens on the 25th day of May, 1915, and of ascertaining and defining the extent and boundaries of the respective tracts or parcels of land to be taken or to be assessed therefor, and of performing the trusts and duties required of us by Chapter 17, Title 4 of the Greater New York Charter, as amended, and the Acts or parts of Acts supplementary thereto or amendatory thereof.

All parties and persons interested in the real estate taken or to be taken for the purpose of opening and extending the said streets or avenues, and affected thereby, and having any claim or demand on account thereof, are hereby required to present the same, duly verified, to us, the undersigned Commissioners of Estimate, at our office, in the Municipal Building, Court House Square, Long Island City, in the Borough of Queens, in The City of New York, with such affidavit and other proof as the said owners or claimants may desire, within ten days after the date of this notice.

And we, the said Commissioners, will be in attendance at our said office on the 7th day of July, 1915, at 9.30 o'clock in the forenoon of that day, to hear the said parties and persons in relation thereto. And at such time and place, and at such further or other time and place as we may appoint, we will hear such owners in relation thereto and examine the proof of such claimant or claimants, or such additional proofs and allegations as may then be offered by such owner, or on behalf of The City of New York.

Dated New York, June 22, 1915.  
WM. BOWNE PARSONS, BERNARD M. PATTEN, W. J. HAMILTON, Commissioners.  
WALTER C. SHEPPARD, Clerk. j22

## Hearings on Qualifications.

## SECOND DEPARTMENT.

In the Matter of the Application of The City of New York, relative to acquiring title in fee to AVENUE Q from Stillwell Avenue to Gravesend Avenue and from Ocean Parkway to East 12th Street, excepting the right of way of the New York and Sea Beach Railroad; WEST 7TH STREET from Avenue Q to Kings Highway; WEST 8TH STREET from Avenue Q to Kings Highway, and WEST 9TH STREET from Avenue Q to Kings Highway, in the 30th and 31st Wards, in the Borough of Brooklyn, The City of New York.

**NOTICE IS HEREBY GIVEN THAT FRANCIS X. CARMODY, Frederick A. M. Burrell and Walter F. Clayton** were appointed by an order of the Supreme Court made and entered the 14th day of June, 1915, Commissioner of Estimate and Francis X. Carmody Commissioner of Assessment in the above entitled proceeding.

**NOTICE IS ALSO GIVEN** that the above-named Commissioners will attend at a Special Term for the hearing of motions, appointed to be held at the Kings County Court House in the Borough of Brooklyn, The City of New York, on the 2d day of July, 1915, on the opening of the Court on that day, or as soon thereafter as counsel can be heard; and at said time and place, or at such other time and place as the Court may direct, the said Commissioners may be examined under oath as to their qualifications to act, and are subject to challenge by any party or persons interested in this proceeding, as provided by Section 973 of Title 4 of Chapter XVII of the Charter of The City of New York.

Dated, New York, June 19th, 1915.  
FRANK L. POLK, Corporation Counsel. j19,30

## SECOND DEPARTMENT.

In the Matter of the Application of The City of New York, relative to acquiring title in fee to 64TH STREET from New Utrecht Avenue to West Street, excluding the right of way of the New York and Sea Beach Railroad; and 65TH STREET from New Utrecht Avenue to 18th Avenue, in the 30th and 31st Wards, in the Borough of Brooklyn, The City of New York.

**NOTICE IS HEREBY GIVEN THAT ERNEST H. PILSBURY, William A. Alcock and Hugh J. McCormack** were appointed by an order of the

Supreme Court made and entered the 14th day of June, 1915, Commissioner of Estimate and Ernest H. Pillsbury Commissioner of Assessment in the above-entitled proceeding.

NOTICE IS ALSO GIVEN that the above-named Commissioners will attend at a Special Term for the hearing of motions, appointed to be held at the Kings County Court House in the Borough of Brooklyn, The City of New York, on the 2d day of July, 1915, on the opening of the Court on that day, or as soon thereafter as counsel can be heard; and at said time and place, or at such other time and place as the Court may direct, the said Commissioners may be examined under oath as to their qualifications to act, and are subject to challenge by any party or persons interested in this proceeding, as provided by Section 973 of Title 4 of Chapter XVII of the Charter of The City of New York. Dated, New York, June 19th, 1915.

FRANK L. POLK, Corporation Counsel.  
j19,30

#### Applications to Amend Proceedings.

##### SECOND DEPARTMENT.

In the Matter of the Application of The City of New York, relative to acquiring title, wherever the same has not been heretofore acquired for the same purpose in fee, to the lands, tenements and hereditaments required for the opening and extending of UNION STREET from New York Avenue to Rochester Avenue, and from Ralph Avenue to East New York Avenue, in the 24th and 29th Wards, in the Borough of Brooklyn, City of New York.

NOTICE IS HEREBY GIVEN THAT AN application will be made to the Supreme Court, at a Special Term thereof for the hearing of motions, to be held in and for the County of Kings, at the County Court House in the Borough of Brooklyn, City of New York, on the 28th day of June, 1915, at the opening of Court on that day, or as soon thereafter as counsel can be heard, for an order amending the above entitled proceeding so as to eliminate therefrom the land lying within the lines of Union Street between Kingston Avenue and Albany Avenue, excepting the northerly half of the street from Albany Avenue to a point distant 100 feet westerly therefrom, and to further amend said proceeding by substituting the area of assessment fixed by the Board of Estimate and Apportionment by resolution dated December 18th, 1914, for the area of assessment heretofore fixed by the Board of Estimate and Apportionment by resolution dated December 30th, 1909, and as amended by resolution dated December 15th, 1910, and for such other and further relief as in the premises may be just and proper.

Dated, New York, June 15, 1915.  
FRANK L. POLK, Corporation Counsel,  
Attorney for The City of New York, 166 Montague Street, Brooklyn, N. Y. j15,25

#### Filing Final Reports.

##### SECOND DEPARTMENT.

In the Matter of the Application of The City of New York, relative to acquiring title in fee, wherever the same has not been heretofore acquired, to the lands and premises required for the opening and extending of PROSPECT STREET, from Hunter Avenue to Webster Avenue, in the First Ward, Borough of Queens, City of New York.

NOTICE IS HEREBY GIVEN THAT THE final supplemental and amended reports of the Commissioners of Estimate and of the Commissioner of Assessment in the above-entitled matter will be presented for confirmation to the Supreme Court of the State of New York, Second Department, at a Trial Term thereof, Part I, to be held at the Queens County Court House, Long Island City, Borough of Queens, in The City of New York, on the 25th day of June, 1915, at the opening of Court on that day; and that the said final supplemental and amended reports have been deposited in the Office of the Clerk of the County of Queens, there to remain for and during the space of five days, as required by law.

Dated, New York, June 18th, 1915.  
GEO. E. BLACKWELL, HOWARD SUTPHIN, Commissioners of Estimate. GEO. E. BLACKWELL, Commissioner of Assessment.  
WALTER C. SHEPPARD, Clerk. j18,23

##### SECOND DEPARTMENT.

In the Matter of the Application of The City of New York, relative to acquiring title in fee to the lands, tenements and hereditaments required for the purpose of opening and extending THE PUBLIC PLACE, bounded by Meeker Avenue, Monitor Street and Engert Avenue, in the 17th Ward of the Borough of Brooklyn, The City of New York.

NOTICE IS HEREBY GIVEN THAT THE final report of the Commissioners of Estimate and Commissioner of Assessment in the above-entitled matter will be presented for confirmation to the Supreme Court of the State of New York, Second Department, at a Special Term thereof to be held in the County Court House in the Borough of Brooklyn, City of New York, on the 25th day of June, 1915, at 10:00 o'clock in the forenoon of that day, and that the said final report has been deposited in the office of the Clerk of the County of Kings, there to remain for and during the space of five days, as required by law.

Dated, New York, June 18th, 1915.  
CLARENCE W. DONOVAN, DANIEL M. HURLEY, THOMAS O'NEILL, Commissioners of Estimate. CLARENCE W. DONOVAN, Commissioner of Assessment. j18,23

#### Filing Preliminary Abstracts.

##### SECOND DEPARTMENT.

In the Matter of the Application of The City of New York, relative to acquiring title, wherever the same has not been heretofore acquired for the same purpose in fee, to the lands, tenements and hereditaments required for the opening and extending of SEVENTY-EIGHTH STREET from Narrows Avenue to the westerly line of New Utrecht Avenue and from the easterly line of New Utrecht Avenue to Stillwell Avenue, in the 30th and 31st Wards, Borough of Brooklyn, The City of New York.

NOTICE IS HEREBY GIVEN TO ALL PERSONS interested in the above-entitled proceeding, and to the owner or owners, occupant or occupants, of all houses and lots and improved and unimproved lands affected thereby, and to all others whom it may concern, to wit:

First.—That the undersigned, Commissioners of Estimate, have completed their amended and supplemental estimate of damage, and that all persons interested in this proceeding, or in any of the lands, tenements and hereditaments and premises affected thereby, having any objection thereto, do file their said objections in writing, duly verified, with them at their office, No. 166 Montague Street, in the Borough of Brooklyn, in The City of New York, on or before the 30th day of June, 1915, and that the said Commissioners will hear parties so objecting, and for that purpose will be in attendance at their said office on the first day of July, 1915, at 2 o'clock P. M.

Second.—That the undersigned, Commissioner of Assessment, has completed his amended and supplemental estimate of benefit and that all persons interested in this proceeding, or in any of the lands, tenements and hereditaments and premises affected thereby, having any objection thereto, do file their said objections in writing, duly verified, with him at his office, No. 166 Montague Street, in the Borough of Brooklyn, in the City of New York, on or before the 30th day of June, 1915, and that the said Commissioner will hear parties so objecting, and for that purpose will be in attendance at his said office on the second day of July, 1915, at 2 o'clock P. M.

Third.—That the Commissioner of Assessments has assessed any or all of such lands, tenements and hereditaments and premises as are within the area of assessment fixed and prescribed as the area of assessment for benefit by the Board of Estimate and Apportionment on the 26th day of March, 1909, and that the said area of assessment includes all those lands, tenements and hereditaments and premises situate and being in the Borough of Brooklyn, in The City of New York, which, taken together, are bounded and described as follows, viz.:

Beginning at a point on the easterly line of Stillwell Avenue, where it is intersected by the prolongation of a line midway between Seventy-seventh Street and Seventy-eighth Street, and running thence easterly at right angles to Stillwell Avenue, a distance of 100 feet; thence southwardly and parallel with Stillwell Avenue to the intersection with a line at right angles to Stillwell Avenue and passing through a point on its westerly side where it is intersected by the prolongation of a line midway between Seventy-eighth Street and Seventy-ninth Street; thence westwardly along the said line at right angles to Stillwell Avenue to its westerly side; thence northwardly along a line always midway between Seventy-eighth Street and Seventy-ninth Street, and along the prolongation of the said line to the intersection with a line bisecting the angle formed by the intersection of the prolongations of the center lines of Seventy-eighth Street and Seventy-ninth Street, as laid out between Narrows Avenue and First Avenue; thence northwardly along the said bisecting line to the intersection with a line distant 100 feet northwesterly from and parallel with the northwesterly line of Narrows Avenue, the said distance being measured at right angles to the line of Narrows Avenue; thence northeastwardly and parallel with Narrows Avenue to the intersection with the prolongation of a line midway between Seventy-seventh Street and Seventy-eighth Street; thence southeastwardly along a line always midway between Seventy-seventh Street and Seventy-eighth Street, and along the prolongations of the said line to the point or place of beginning.

Fourth.—That the amended and supplemental abstracts of said estimate of damage and of said assessment for benefit, together with the damage and benefit maps, and also all the affidavits, estimates, proofs and other documents used by the Commissioners of Estimate and by the Commissioner of Assessment in making the same, have been deposited in the Bureau of Street Openings in the Law Department of The City of New York, No. 166 Montague Street, in the Borough of Brooklyn, in said City, there to remain until the 2nd day of July, 1915.

Fifth.—That, provided there be no objections filed to either of said abstracts, the reports as to awards and as to assessments for benefit herein will be presented for confirmation to the Supreme Court of the State of New York, Second Department, at a Special Term thereof, to be held in the County Court House in the Borough of Brooklyn, in The City of New York, on the 25th day of August, 1915, at the opening of the Court on that day.

Sixth.—In case, however, objections are filed to the foregoing abstracts of estimate and assessment, or to either of them, the motion to confirm the reports as to awards and as to assessments shall stand adjourned to the date to be hereafter specified in the notice provided in such cases to be given in relation to filing the final reports, pursuant to Sections 981 and 984 of the Greater New York Charter, as amended by Chapter 658 of the Laws of 1906.

Dated, New York, June 18th, 1915.  
CLINTON S. HARRIS, HUGH McTERNAN, CHARLES F. MURPHY, Commissioners of Estimate. CLINTON S. HARRIS, Commissioner of Assessment. j18,29

##### SECOND DEPARTMENT.

In the Matter of the Application of The City of New York, relative to acquiring title, wherever the same has not been heretofore acquired for the same purpose in fee, to the lands, tenements and hereditaments required for the opening and extending of SACKMAN STREET, from Livonia Avenue to Riverdale Avenue, and from Newport Street to a point 220 feet North of Vienna Avenue, in the 26th Ward, Borough of Brooklyn, The City of New York.

NOTICE IS HEREBY GIVEN TO ALL PERSONS interested in the above-entitled proceeding, and to the owner or owners, occupant or occupants, of all houses and lots and improved and unimproved lands affected thereby, and to all others whom it may concern, to wit:

First.—That the undersigned, Commissioners of Estimate, have completed their estimate of damage, and that all persons interested in this proceeding, or in any of the lands, tenements and hereditaments and premises affected thereby, having any objection thereto, do file their said objections in writing, duly verified, with them at their office, No. 166 Montague Street, in the Borough of Brooklyn, in The City of New York, on or before the 30th day of June, 1915, and that the said Commissioners will hear parties so objecting, and for that purpose will be in attendance at their said office on the 2nd day of July, 1915, at 3 o'clock P. M.

Second.—That the undersigned, Commissioner of Assessment, has completed his estimate of benefit and that all persons interested in this proceeding, or in any of the lands, tenements and hereditaments and premises affected thereby, having any objection thereto, do file their said objections in writing, duly verified, with him at his office, No. 166 Montague Street, in the Borough of Brooklyn, in the City of New York, on or before the 30th day of June, 1915, and that the said Commissioner will hear parties so objecting, and for that purpose will be in attendance at his said office on the 6th day of July, 1915, at 3 o'clock P. M.

Third.—That the Commissioner of Assessments has assessed any or all of such lands, tenements and hereditaments and premises as are within the area of assessment fixed and prescribed as the area of assessment for benefit by the Board of Estimate and Apportionment on the 12th day of December, 1915, and that the said area of assessment includes all those lands, tenements and hereditaments and premises situate and being in the Borough of Brooklyn, in The City of New York, which, taken together, are bounded and described as follows, viz.:

1. Bounded on the north by a line distant 100 feet northerly from and parallel with the northerly line of Livonia Avenue, the said distance being measured at right angles to Livonia Avenue; on the east by a line midway between Sackman Street and Powell Street; on the south by the northerly line of Riverdale Avenue; and on the west by a line midway between Sackman Street and Christopher Avenue.

2. Bounded on the north by the southerly line of Newport Street; on the east by a line midway between Sackman Street and Powell Street; on the south by the northerly right of way line of the Manhattan Beach Division of the Long Island Railroad; and on the west by a line midway between Sackman Street and Christopher Avenue.

Fourth.—That the abstracts of said estimate of damage and of said assessment for benefit, together with the damage and benefit maps, and also all the affidavits, estimates, proofs and other documents used by the Commissioners of Estimate and by the Commissioner of Assessment in making the same, have been deposited in the Bureau of Street Openings in the Law Department of The City of New York, No. 166 Montague Street, in the Borough of Brooklyn, in said City, there to remain until the 11th day of July, 1915.

Fifth.—That, provided there be no objections filed to either of said abstracts, the reports as to awards and as to assessments for benefit herein will be presented for confirmation to the Supreme Court of the State of New York, Second Department, at a Special Term thereof, to be held in the County Court House in the Borough of Brooklyn, in The City of New York, on the 11th day of August, 1915, at the opening of the Court on that day.

Sixth.—In case, however, objections are filed to the foregoing abstracts of estimate and assessment, or to either of them, the motion to confirm the reports as to awards and as to assessments shall stand adjourned to the date to be hereafter specified in the notice provided in such cases to be given in relation to filing the final reports, pursuant to Sections 981 and 984 of the Greater New York Charter, as amended by Chapter 658 of the Laws of 1906.

Dated, New York, June 11th, 1915.  
THOMAS C. WHITLOCK, F. MATTHEW SAAUZE, FRANK W. HOLMES, Commissioners of Estimate. FRANK W. HOLMES, Commissioner of Assessment. j11,28

#### Filing Bill of Costs.

##### SECOND DEPARTMENT.

In the Matter of the Application of The City of New York, relative to acquiring title, wherever the same has not been heretofore acquired for the same purpose in fee, to the lands, tenements and hereditaments required for the opening and extending of QUEENS BOULEVARD, from Van Dam Street to Hillside Avenue, in the 1st, 2d and 4th Wards, Borough of Queens, City of New York.

NOTICE IS HEREBY GIVEN THAT THE bill of costs, charges and expenses incurred by reason of the proceedings in the above-entitled matter up to and including May 26th, 1915, will be presented for taxation to one of the Justices of the Supreme Court of the State of New York, Second Department, at a Trial Term thereof, Part I, to be held at the Queens County Court House, Long Island City, in the Borough of Queens, in The City of New York, on the 25th day of June, 1915, at 10 o'clock in the forenoon of that day, or as soon thereafter as Counsel can be heard thereon; and that the said bill of costs, charges and expenses has been deposited in the Office of the Clerk of the County of Queens, there to remain for and during the space of ten days, as required by law.

Dated, New York, June 12th, 1915.  
LEANDER E. FABER, HARRY R. GELWICKS, JOHN J. CONNOLLY, Commissioners of Estimate.  
WALTER C. SHEPPARD, Clerk. j12,23

#### NOTICE TO BIDDERS AT SALES OF OLD BUILDINGS, ETC.

TERMS AND CONDITIONS UNDER WHICH BUILDINGS, ETC., WILL BE SOLD FOR REMOVAL FROM CITY PROPERTY.

THE BUILDINGS AND APPURTENANCES thereto will be sold to the highest bidder, who must pay cash or certified check, drawn to the order of the Comptroller of The City of New York, and must also give a certified check or cash in half the amount of the purchase price as security for the faithful performance of the terms and conditions of the sale. Where the amount of the purchase price does not equal or exceed the sum of \$50, the sum of \$50 shall be the amount of the security to be deposited. This security may at any time after the expiration of the contract period be applied by the City to the cost of completing any of the work required under the contract, but unfinished at the expiration of the contract period.

The purchaser shall not lease, occupy, cause or permit the building or buildings, etc., purchased by him to be used or occupied for any purpose other than that of their speedy removal, nor shall he collect any rental or other revenue for the use of either the land or the buildings, etc., situated thereon. The breach of either or any of these conditions shall forthwith void the sale and cause immediate forfeiture of the purchase money and the security deposited for the faithful performance of the conditions of the sale. The placing therein or permitting the occupancy of any such building by any tenant free, for rent or otherwise, excepting the necessary watchmen or the workmen engaged in the actual demolition thereof, shall of itself be a breach of the above conditions of sale.

The sale will be as of the condition of the property on date of delivery thereof to the purchaser. The City of New York will not be responsible for any change or loss which may occur in the condition of the buildings, or their appurtenances between the time of the sale thereof and the time of delivering possession to the purchaser, after being properly vacated of all tenants. The sale and delivery to purchaser will be made as nearly together as the circumstances of vacating the structures of their tenants will permit.

All the material of the buildings, sheds, walks, structures and cellars of whatsoever nature, with their exterior and interior fixtures, appurtenances and foundations of all kinds, except the exterior walls of the buildings and their foundations and the sidewalks and curb in front of said buildings, extending within the described area, shall be torn down and removed from the premises. None of the dirt, debris or waste resulting from demolition shall be allowed to remain on the premises, except old mortar or plaster only, which may be left, but not higher at any point than two feet below the curb opposite that point. The exterior walls and their foundations shall be taken down only to a plane whose elevation shall be the level of the curb in front of the building. Where there is no curb the elevation of the surrounding ground shall be considered curb level. All wells, cesspools, sinks, etc., existing on the property must be filled to the level of the surrounding ground with clean earth.

The purchaser at the sale shall also withdraw and remove all abandoned water taps and old service mains, and in place thereof cause to be inserted a brass plug in the main water pipe in the street, in compliance with the rules and regulations of the Department of Water Supply, Gas and Electricity, and furnish the Department of Finance with a certificate from the Department of Water Supply, Gas and Electricity that this has been performed.

The purchaser at the sale shall also remove all

house sewer connections to the main sewer in the street and the openings of the main sewer in street shall be properly closed in compliance with the directions of the Bureau of Sewers in the Borough in which the buildings are situated, and furnish the Department of Finance with a certificate from the Bureau of Sewers that the work has been properly performed.

The permit for all opening in the street to be obtained by and at the expense of the purchaser of the building.

Failure to remove said buildings, appurtenances, or any part thereof, within thirty days from the day of possession will work forfeiture of ownership of such buildings, appurtenances, or portion as shall then be left standing, together with all moneys paid by said purchaser on account thereof at the time of the sale, and the bidder's assent to the above conditions being understood to be implied by the act of bidding, and The City of New York will, without notice to the purchaser, cause the same to be removed, and the cost and expense thereof charged against the security above mentioned.

The work of removal must be carried on in every respect in a thorough and workmanlike manner, and must be completed within thirty days from the day of possession, and the successful bidder will provide and furnish all materials of labor and machinery necessary thereto, and will place proper and sufficient guards and fences and warning signs by day and night for the prevention of accidents, and will indemnify and save harmless The City of New York, its officers, agents and servants, and each of them, against any and all suits and actions, claims and demands of every name and description brought against it, them or any of them, and against and from all damage and costs to which it, they or any of them be put by reason of injury to the person or property of another, resulting from negligence or carelessness in the performance of the work, or in guarding the same, or from any improper or defective materials or machinery, implements or appliances used in the removal of said buildings.

Where party walls are found to exist between buildings purchased by different bidders, the materials of said party walls shall be understood to be equally divided between the separate purchasers.

Party walls and fences, when existing against adjacent property not sold, shall not be taken down. All furrings, plaster, chimneys, protecting brick, etc., on the faces of such party walls are to be taken down and removed. The walls shall be made permanently self-supporting, beam holes, etc., bricked up, and the wall pointed and made to exclude wind and rain and present a clean exterior. The roofs and adjacent buildings shall be properly flashed and painted and made watertight where they have been disturbed by the operations of the Contractor.

The Comptroller of The City of New York reserves the right on the day of sale to withdraw from sale any of the buildings, parts of buildings and machinery included therein, or to reject any and all bids; and it is further

Resolved, That, while the said sale is held under the supervision of the Commissioners of the Sinking Fund, the Comptroller is authorized to cause the sale to be advertised and to direct the sale thereof as financial officer of the City.

#### PROPOSALS FOR BIDS AND ESTIMATES FOR THE CITY OF NEW YORK.

##### NOTICE TO CONTRACTORS.

##### GENERAL INSTRUCTIONS TO BIDDERS.

The person or persons making a bid or estimate for any services, work, materials or supplies for The City of New York, or for any of its departments, bureaus or offices, shall furnish the same in a sealed envelope, indorsed with the title of the supplies, materials, work or services for which the bid or estimate is made, with his or their name or names and the date of presentation to the President or Board or to the head of the Department at his or its office, on or before the date and hour named in the advertisement for the same, at which time and place the estimates received will be publicly opened by the President or Board or head of said Department and read, and the award of the contract made according to law as soon thereafter as practicable.

Each bid or estimate shall contain the name and place of residence of the person making the same, and names of all persons interested with him therein, and, if no other person be so interested, it shall distinctly state that fact; also, that it is made without any connection with any other person making an estimate for the same purpose, and is in all respects fair and without collusion or fraud, and that no member of the Board of Aldermen, head of a department, chief of a bureau, deputy thereof, or clerk therein, or other officer of The City of New York is, shall be or become interested, directly or indirectly, as contracting party, partner, stockholder, surety or otherwise in or in the performance of the contract, or in the supplies, work or business to which it relates, or in any portion of the profits thereof. The bid or estimate must be verified by the oath, in writing, of the party or parties making the estimate that the several matters stated herein are in all respects true.

No bid or estimate will be considered unless, as a condition precedent to the reception or consideration of any proposal, it be accompanied by a certified check upon one of the State or National banks of The City of New York, drawn to the order of the Comptroller, or money or corporate stock or certificates of indebtedness of any nature issued by The City of New York, which the Comptroller shall approve as of equal value with the security required in the advertisement to the amount of not less than three nor more than five per centum of the amount of the bond required, as provided in section 420 of the Greater New York Charter.

The amount shall be as specified in the proposals or instructions to bidders and shall not be in excess of 5 per cent.

The certified check or money should not be inclosed in the envelope containing the bid or estimate, but should be either inclosed in a separate envelope addressed to the head of the Department, President or Board, or submitted personally upon the presentation of the bid or estimate.

For particulars as to the quantity and quality of the supplies, or the nature and extent of the work, reference must be made to the specifications, schedules, plans, etc., on file in the said office of the President, Board or Department.

No bid shall be accepted from or contract awarded to any person who is in arrears to The City of New York upon debt or contract, or who is a defaulter, as surety or otherwise, upon any obligation to the City.

The contract must be bid for separately. The right is reserved in each case to reject all bids or estimates if it is deemed to be for the interest of the City so to do.

Bidders will write out the amount of their bids or estimates in addition to inserting the same in figures.

Bidders are requested to make their bids or estimates upon the blank forms prepared and furnished by the City, a copy of which, with the proper envelope in which to inclose the bid, together with a copy of the contract, including the specifications, in the form approved by the Corporation Counsel, can be obtained upon application therefor at the office of the Department for which the work is to be done. Plans and drawings of construction work may also be seen there.