

THE CITY RECORD.

VOL. XLIV. NUMBER 13032.

NEW YORK, SATURDAY, MARCH 25, 1916.

Price, 3 CENTS.

THE CITY RECORD.

OFFICIAL JOURNAL OF THE CITY OF NEW YORK.

Published Under Authority of Section 1526, Greater New York Charter, by the

BOARD OF CITY RECORD.

JOHN PURROY MITCHEL, Mayor.

LAMAR HARDY, CORPORATION COUNSEL.

WILLIAM A. PRENDERGAST, COMPTROLLER.

DAVID FERGUSON, SUPERVISOR.

Supervisor's Office, Municipal Building, 8th floor.

Published daily, at 9 a. m., except legal holidays, at Nos. 96 and 98 Reade street (north side), between West Broadway and Church street, New York City.

Subscription, \$9.30 per year, exclusive of supplements. Daily issue, 3 cents a copy.

SUPPLEMENTS: Civil List (containing names, salaries, etc., of the City employees), Two Dollars; Official Canvass of Votes, 10 cents; Registry Lists, 5 cents each assembly district; Law Department Supplement, 10 cents; Annual Assessed Valuation of Real Estate, 25 cents each section; postage prepaid.

ADVERTISING: Copy for publication in the CITY RECORD must be received at least TWO (2) days before the date fixed for the first insertion; when proof is required for correction before publication, copy must be received THREE (3) days before the date fixed for the first insertion.

COPY for publication in the corporation newspapers of Brooklyn must be received at least THREE (3) days before the date fixed for the first insertion.

Entered as Second-class Matter, Post Office at New York City.

TABLE OF CONTENTS.

Aldermen, Board of—	Finance, Department of—
Public Hearing by the Committee on	Confirmation of Assessments.....
Public Thoroughfares	Corporation Sale of Real Estate.....
2325	2339
Approved Papers for the Period Ending	Corporation Sales of Buildings and
March 25, 1916	Appurtenances Thereto on City
2325	Real Estate by Sealed Bids.....
Assessors, Board of—	2340
Completion of Assessments	Interest on City Bonds and Stock....
2343	2341
Notice to Present Claims for Damages	Notice of Sale of Tax Liens.....
2343	2341
Bellevue and Allied Hospitals, Bridges,	Sureties on Contracts
Fire, Health, Police, Street Clean-	2341
ing, Water Supply, Gas and Elec-	Vouchers Received March 24, 1916..
tricity, Departments of—	2332
Proposals	Warrants Made Ready for Payment
2341	March 24, 1916
Bellevue and Allied Hospitals, Public	2329
Charities, Correction, Departments	Fire Department—
of—	Proposals
2336	2341
Proposals	Fire, Public Charities, Departments of—
2348	Proposals
Bellevue and Allied Hospitals, Public	2348
Charities, Correction, Health, De-	Health, Department of—
partments of—	Proposals
2348	2348
Proposals	Instructions to Bidders for Work to Be
2348	Done or Supplies to Be Furnished...
Bellevue and Allied Hospitals, Public	Manhattan, Borough of—
Charities, Health, Departments	Local Board Meetings
of—	2335
2348	Proposals
Proposals	2336
2348	Municipal Civil Service Commission—
Bridges, Parks, Manhattan and Richmond,	Notices of Examinations
Departments of—	2342
2336	Notice to Bidders at Sales of Old Build-
Proposals	ings, etc.
2336	2348
Proposals	Official Directory
2336	2334
Proposals	Parks, Department of—
2336	Proposals
Proposals	2342
2336	Police Department—
Proposals	Auction Sale
2336	2335
Proposals	Auction Sale of Unclaimed Property.
2336	2335
Proposals	Public Charities, Department of—
2336	Proposals
Proposals	2341
2336	Queens, Borough of—
Conservation Commission, State of New	Proposals
York	2342
Public Notice	Richmond, Borough of—
2342	Proposals
Correction, Department of—	2338
Proposals	Street Cleaning, Department of—
2338	Proposals
Correction, Fire, Parks, Manhattan and	2336
Richmond; Parks, Bronx; Public	Supreme Court, First Department—
Charities, Departments of—	Filing Bills of Costs.....
2343	2344
Proposals	Filing Preliminary Abstracts
2343	2344
Docks and Ferries, Department of—	Hearings on Qualifications
Auction Sale of Unclaimed Trucks,	2345
Wagons, Carts, etc.....	Notice of Appointment
2343	2344
Education, Department of—	Supreme Court, Second Department—
Auction Sale	Application for Appointment of Com-
2344	missioners
Proposals	2346
2344	Application for Court to Condemn
Estimate and Apportionment, Board of—	Property
Notice of Public Hearings, Public Im-	Filing Bills of Costs.....
provement Matters	2348
2343	Filing Final Reports
Public Hearings by Commission on	2345
Building Districts and Restrictions	Filing Preliminary Abstracts
Public Hearing by the Committee on	2345
City Plan	Water Supply, Board of—
2325	Proposals
	2338
	Water Supply, Gas and Electricity, De-
	partment of—
	Proposals
	2336

BOARD OF ESTIMATE AND APPORTIONMENT.

Public Hearing by the Committee on City Plan.

Proposed Change of Grade at 34th Street and Fourth Avenue, Borough of Manhattan.

NOTICE IS HEREBY GIVEN that The Committee on City Plan of the Board of Estimate and Apportionment will hold a public hearing in the Mayor's office on TUESDAY, MARCH 28, 1916, at 3.30 P. M., in relation to the proposed change of grade at 34th Street and Fourth Avenue, Borough of Manhattan.

Dated March 22, 1916.

m22,28 JOSEPH HAAG, Secretary, Municipal Building; Telephone, 4560 Worth.

PUBLIC HEARINGS BY COMMISSION ON BUILDING DISTRICTS AND RESTRICTIONS.

Districting the City of New York for the Purpose of Regulating the Height of Buildings, the Area of Courts and Yards, the Location of Trades and Industries and the Location of Buildings Designed for Specified Uses.

NOTICE IS HEREBY GIVEN that the Commission on Building Districts and Restrictions will hold public hearings at 10.30 A. M. in ROOM 16, CITY HALL, Borough of Manhattan, on the dates specified below on its tentative report submitted to the Board of Estimate and Apportionment on March 10, 1916, in relation to districting the City for the purpose of regulating the height of buildings, the area of courts and yards, the location of trades and industries and the location of buildings designed for specified uses.

Borough of Manhattan.

MARCH 27, 1916—Battery to 23rd Street.
MARCH 28, 1916—23rd Street to 59th Street.
MARCH 29, 1916—59th Street to 125th Street.
MARCH 30, 1916—All above 125th Street.

Borough of Brooklyn.

APRIL 4, 1916—All central Brooklyn within area bounded by Gowanus Bay, Buttermilk Channel, East River, Bedford Avenue, Eastern Parkway, Prospect Park West and 15th Street.

APRIL 10, 1916—Greenpoint, Williamsburgh, Bushwick and all area east of Bedford Avenue and north of Malbone Street and East New York Avenue.

APRIL 11, 1916—Bay Ridge to Coney Island; all area south and west of 15th Street and Coney Island Avenue.

APRIL 17, 1916—Flatbush, Flatlands, East New York; all area east of Coney Island Avenue and south of Malbone Street, East New York Avenue and Borough Line.

Borough of The Bronx.

APRIL 3, 1916—West of the Bronx River.

APRIL 5, 1916—East of the Bronx River.

Borough of Queens.

APRIL 6, 1916—Wards 1 and 2.

APRIL 13, 1916—Ward 3.

APRIL 18, 1916—Wards 4 and 5.

Borough of Richmond.

APRIL 12, 1916.

While each hearing will be devoted particularly to the particular section above indicated, the general questions involved in the plan as a whole, or as relating to an entire Borough, will also be considered.

Dated March 21, 1916.

JOSEPH HAAG, Secretary, Municipal Building; Telephone, 4560 Worth. m21,a18

BOARD OF ALDERMEN.

Public Hearing by the Committee on Public Thoroughfares.

PUBLIC NOTICE IS HEREBY GIVEN that the Committee on Public Thoroughfares of the Board of Aldermen will hold a public hearing in the Aldermanic Chamber, City Hall, Borough of Manhattan, at 3 o'clock P. M., on Monday, March 27th, 1916, on the following matters:

230. Resolution transferring jurisdiction over Fort Hamilton Parkway from the Commissioner of Parks to the President of the Borough of Brooklyn. (This ordinance may be found in the minutes of the Board of Aldermen printed in the CITY RECORD of February 23rd, 1916.)

All persons interested are invited to attend.

m20,27

P. J. SCULLY, City Clerk and Clerk of the Board of Aldermen.

APPROVED PAPERS.

FOR THE PERIOD ENDING MARCH 25, 1916.

No. 114.

Resolution to Authorize the Commissioner of Bridges to Purchase Automobiles, Without Public Letting.

Resolved, That, in pursuance of the provision of section 419 of the Greater New York Charter, the Commissioner of Bridges be and he is hereby authorized and empowered to purchase in the open market, without public letting, thirty-four (34) automobiles, not to exceed four hundred and sixty-eight dollars (\$468) each, fifteen thousand nine hundred and twelve dollars (\$15,912); and twenty (20) automobiles, not to exceed thirteen hundred and fifty dollars (\$1,350) each, twenty-seven thousand dollars (\$27,000); or a total of forty-two thousand nine hundred and twelve dollars (\$42,912).

Adopted by the Board of Aldermen March 7, 1916.

Approved by the Mayor March 10, 1916.

No. 115.

Resolution Appointing Winfield L. Hayes a City Surveyor.

Resolved, That Winfield L. Hayes, of 586 East 163d Street, Borough of The Bronx, be and he is hereby appointed a City Surveyor.

Adopted by the Board of Aldermen March 1, 1916.

Received from his Honor the Mayor March 14, 1916, without his approval or disapproval thereof; therefore, as provided in section 40 of the Greater New York Charter, the same took effect as if he had approved it.

No. 116.

An Ordinance to Provide the Necessary Means for the Support of the Government of The City of New York and the Counties of New York, Bronx, Kings, Queens and Richmond, and for Other Purposes, and to Levy Taxes on the Estates, Real and Personal, Subject to Taxation in The City of New York, Pursuant to Law, in and for the Year 1916.

Be it Ordained by the Board of Aldermen of The City of New York as follows:

Section 1. There shall be and there is hereby imposed and levied upon the estates, real and personal, subject to taxation of and within The City of New York, the sum of one hundred and sixty-seven million eight hundred and fifty-seven thousand six hundred and seventy-five dollars and twenty-five cents (\$167,857,675.25), to pay the expenses included in the Budget for the year 1916, for conducting the public business of The City of New York in each Department and branch thereof—including, principal and interest of the City debt; four million dollars (\$4,000,000) for deficiencies in taxes, pursuant to chapter 209 of the Laws of 1906; and thirteen million nine hundred and seventy-five thousand and twenty-one dollars and seventy-three cents (\$13,975,021.73) for direct State taxes, amounting in the aggregate to two hundred and twelve million nine hundred and fifty-six thousand one hundred and seventy-seven dollars and fifty-four cents (\$212,956,177.54)—remaining after deducting therefrom the sum of seven million one hundred and one thousand five hundred and sixty-five dollars and ninety-five cents (\$7,101,565.95), being the aggregate of the county charges and expenses of the Counties of New York, Bronx, Kings, Queens and Richmond, included therein, which sum is hereinafter levied and imposed upon said counties in the manner provided by the Greater New York Charter; and after also deducting the sum of thirty-seven million nine hundred and ninety-six thousand nine hundred and thirty-six dollars and thirty-four cents (\$37,996,936.34), supplied by the General Fund for the Reduction of Taxation, as stated by the Comptroller of The City of New York in a communication to this Board, dated February 23, 1916, transmitting his certificates of the amount of the appropriations made for the year 1916, copies of which communication and certificates relating to the said Budget are as follows:

Sec. 2. There shall be and there is hereby imposed and levied upon the estates, real and personal, subject to taxation, of and within the County of New York, the sum of three million seven hundred and forty-four thousand two hundred and twenty-six dollars and three cents (\$3,744,226.03), to pay the expenses and charges of said county for the year 1916, included in the Budget, and the further sum of two hundred and seventy-two thousand six hundred and ninety dollars and fifty-four cents (\$272,690.54), paid during the year 1915 from the proceeds of special revenue bonds, for county charges or liabilities of said county, as provided by subdivisions 3 and 7 of section 188 of the Greater New York Charter, amounting together to the sum of four million and sixteen thousand nine hundred and sixteen dollars and fifty-seven cents (\$4,016,916.57).

Sec. 3. There shall be and there is hereby imposed and levied upon the estates, real and personal, subject to taxation, of and within the County of Bronx, the sum of seven hundred and fifty-seven thousand eight hundred and four dollars and ninety-eight cents (\$757,804.98), to pay the expenses and charges of said county for the year 1916, included in the Budget, and the further sum of fifty-one thousand three hundred and thirty-eight dollars and ninety-nine cents (\$51,338.99), paid during the year 1915, from the proceeds of special revenue bonds for county charges or liabilities of said county, as provided by subdivisions 3 and 7 of section 188 of the Greater New York Charter, amounting together to the sum of eight hundred and nine thousand one hundred and forty-three dollars and ninety-seven cents (\$809,143.97).

Sec. 4. There shall be and there is hereby imposed and levied upon the estates, real and personal, subject to taxation, of and within the County of Kings, the sum of one million nine hundred and sixty-eight thousand six hundred and twenty-four dollars and fifty-three cents (\$1,968,624.53), to pay the expenses and charges of said county for the year 1916, included in the Budget, and the further sum of one hundred and twenty-eight thousand four hundred and fifty-seven dollars and forty-one cents (\$128,457.41) paid during the year 1915, from the proceeds of special revenue bonds, for county charges or liabilities of said county, as provided by subdivisions 3 and 7 of section 188 of the Greater New York Charter, amounting together to the sum of two million and ninety-seven thousand and eighty-one dollars and ninety-four cents (\$2,097,081.94).

Sec. 5. There shall be and there is hereby imposed and levied upon the estates, real and personal, subject to taxation, of and within the County of Queens, the sum of four hundred and eighty-six thousand three hundred and eight dollars and fifty-six cents (\$486,308.56), to pay the expenses and charges of said county for the year 1916, included in the Budget, and the further sum of sixty-two thousand eight hundred and forty-three dollars and ninety-seven cents (\$62,843.97), paid during the year 1915 from the proceeds of special revenue bonds, for county charges or liabilities of said county, as provided by subdivisions 3 and 7 of section 188 of the Greater New York Charter, amounting together to the sum of five hundred and forty-nine thousand one hundred and fifty-two dollars and fifty-three cents (\$549,152.53).

Sec. 6. There shall be and there is hereby imposed and levied upon the estates, real and personal, subject to taxation, of and within the County of Richmond, the sum of one hundred and forty-four thousand six hundred and one dollar and eighty-five cents (\$144,601.85), to pay the expenses and charges of said county for the year 1916, included in the Budget, and the further sum of eight thousand and fifty-four dollars and ninety cents (\$8,054.90), paid during the year 1915, from the proceeds of special revenue bonds, for county charges or liabilities of said county, as provided by subdivisions 3 and 7 of section 188 of the Greater New York Charter, amounting together to the sum of one hundred and fifty-two thousand six hundred and fifty-six dollars and seventy-five cents (\$152,656.75).

Sec. 7. There shall be and there is hereby imposed and levied upon the real property, subject to taxation, of and within the Borough of Manhattan, the sum of forty-seven thousand nine hundred and forty-eight dollars and sixty-two cents (\$47,948.62) to pay assessments imposed upon the Borough of Manhattan, as provided by chapter 679, Laws of 1911 (section 247 of the Greater New York Charter), as follows:

Acquiring title to the lands and premises required for the opening and extending of Westchester Avenue, between Main Street (West Farms Road) and the Eastern Boulevard at Pelham Bay Park; Lane Avenue, between Westchester Avenue and West Farms Road, and the Public Place bounded by Lane Avenue, West Farms Road and Westchester Avenue, Borough of The Bronx, confirmed by an order of the Supreme Court, December 2, 1915, at a total cost of \$958,972.42; five (5) per cent. of the entire cost and expense of this proceeding shall be levied on the Borough of Manhattan in accordance with a resolution of the Board of Estimate and Apportionment adopted June 11, 1915 \$47,948 62

Total Special Assessments, Borough of Manhattan..... \$47,948 62

Sec. 8. There shall be and there is hereby imposed and levied upon the real property, subject to taxation, of and within the Borough of The Bronx, the sum of one hundred and nineteen thousand nine hundred and twenty-four dollars and thirty-seven cents (\$119,924.37), to pay assessments imposed upon the Borough of The Bronx, as provided by chapter 679, Laws of 1911 (section 247 of the Greater New York Charter), as follows:

Acquiring title to the lands and premises required for the opening and extending of Westchester Avenue, between Main Street (West Farms Road) and the Eastern Boulevard at Pelham Bay Park; Lane Avenue, between Westchester Avenue and West Farms Road, and the Public Place bounded by Lane Avenue, West Farms Road and Westchester Avenue, Borough of The Bronx, confirmed by an order of the Supreme Court December 2, 1915, at a total cost of \$958,972.42. Five (5) per cent. of the entire cost and expense of this proceeding shall be levied in the Borough of The Bronx, in accordance with a resolution of the Board of Estimate and Apportionment adopted June 11, 1915 \$47,948 62

Acquiring title to Castle Hill Avenue, from West Farms Road to the Public Place at its southerly terminus; and to the Public Place at the southerly terminus of Castle Hill Avenue, fronting on Westchester Creek, the East River and Pugsley Creek, in the Borough of The Bronx, confirmed by an order of the Supreme Court September 2, 1915, at a total cost of \$717,109.46. The entire cost and expense of this proceeding, exclusive of the portion placed against the City of New York and upon private property, aggregating \$645,133.71, shall be levied on the Borough of The Bronx, in accordance with a resolution of the Board of Estimate and Apportionment adopted September 25, 1913 71,975 75

Total Special Assessments, Borough of The Bronx..... \$119,924 37

Sec. 9. The assessment rolls of the estates, real and personal, subject to taxation, of and within The City of New York, for the year 1916, are hereby ratified, approved and confirmed, and the aggregate amount of the assessed valuations of said estates for such year is hereby fixed at the sum of eight billion five hundred and eighty-four million three hundred and fifty-two thousand five hundred and eleven dollars (\$8,584,352,511), in accordance with the returns of the Commissioners of Taxes and Assessments for said year, submitted to the Board of Aldermen on the 1st day of March, 1916.

Sec. 10. The rates of tax upon each dollar of assessed valuation upon the estates, real and personal, subject to taxation, of and within The City of New York, and the several counties and boroughs included within said City are, for the purpose of carrying out and making effective the foregoing sections of this ordinance, hereby fixed for the year 1916, as follows:

I. In the Borough of Manhattan (being also the County of New York)..... .0204
II. In the Borough of The Bronx (being also the County of Bronx)..... .0209
III. In the Borough of Brooklyn (being also the County of Kings)..... .0208
IV. In the Borough of Queens (being also the County of Queens)..... .0206
V. In the Borough of Richmond (being also the County of Richmond)..... .0213

Sec. 11. In addition to the sums mentioned in the preceding sections of this ordinance, to be levied and imposed upon the estates, real and personal, subject to taxation according to law, of and within The City of New York, there shall also be and there is hereby imposed upon the real estate in the Twenty-sixth Ward (former Town of New Lots) of the Borough of Brooklyn, bounded by that part of any street, avenue or highway in said ward improved by flagging, guttering, curbing and paving under authority of chapter 311 of the Laws of 1886, as amended by chapter 335 of the Laws of 1886, for the purpose of meeting the principal and interest on bonds issued for the above purposes, the sum of forty-seven thousand and forty-four dollars and twelve cents (\$47,044.12), as the same has been apportioned and assessed by the Commissioner of Taxes and Assessments on each lot, piece or parcel of land, in the proportion of benefit derived, as heretofore fixed and determined by the Commission charged with making said improvements; and there shall be and there is hereby imposed upon the real estate in the Thirty-first Ward (former Town of Gravesend), in said Borough of Brooklyn, bounded by that part of any street, avenue or highway in said ward benefited by local improvements for which the unpaid assessments heretofore levied in said town exceeding the sum of one hundred dollars are, under the provisions of chapter 118 of the Laws of 1892, and the amendments thereto, to be levied in forty annual installments, the sum of thirty-seven thousand six hundred and forty-two dollars and twenty-four cents (\$37,642.24), as the same has been apportioned and assessed by the Board of Assessors on each lot, piece or parcel of land in proportion to the benefit derived, as heretofore fixed and determined.

Adopted by the Board of Aldermen March 3, 1916, at 1.46 o'clock p. m.

Approved by the Mayor March 14, 1916, at 10.55 o'clock p. m.

No. 117.

Resolution for Special Revenue Bonds, \$993, to Be Used by the Sheriff of Bronx County for the Purpose of Defraying the Cost of Equipping and Removing to New Quarters.

Resolved, That in pursuance of the provisions of subdivision 8 of section 188 of the Greater New York Charter, the Board of Estimate and Apportionment be and it is hereby requested to authorize the Comptroller to issue special revenue bonds to the amount of nine hundred and ninety-three dollars (\$993), the proceeds whereof to be used by Surrogate of Bronx County for the purpose of defraying the cost of equipping and removing to new quarters; all obligations contracted for hereunder to be incurred on or before December 31, 1916.

Adopted by the Board of Aldermen March 7, 1916.

Approved by the Mayor March 14, 1916.

No. 118.

Resolution to Authorize the President of the Borough of Queens to Purchase an Asphalt Roller, Without Public Letting.

Resolved, That, in pursuance of the provisions of section 419 of the Greater New York Charter, the President of the Borough of Queens be and he is hereby authorized and empowered to purchase in the open market, without public letting, one Iroquois 8-ton asphalt roller, with the necessary equipment, for the aggregate sum of two thousand one hundred and sixty-five dollars (\$2,165).

Adopted by the Board of Aldermen March 7, 1916.

Approved by the Mayor March 14, 1916.

No. 119.

Resolution for Special Revenue Bonds, \$15,000, to Be Used by a Special Committee to Be Appointed by His Honor the Mayor for the Purpose of Making Surveys in Connection with an Extension of Industrial Education.

Resolved, That, in pursuance of the provisions of subdivision 8 of section 188 of the Greater New York Charter, the Board of Estimate be and it is hereby requested to authorize the Comptroller to issue Special Revenue Bonds in the amount of Fifteen thousand dollars (\$15,000), the proceeds whereof to be used by a Committee to be appointed by his Honor, the Mayor, for the purpose of making an industrial survey for the better guidance of the Board of Education in its extension of industrial education;

That said Committee be given full power to expend this money in the making of such survey and in directing the same;

That said Committee be composed of twelve (12) members, of whom three shall represent the Board of Education, two shall be employers of labor, two shall be representatives of organized labor, one shall represent the Board of Estimate and Apportionment, one shall represent the Board of Aldermen, one shall represent the National Society for the Promotion of Industrial Education, one shall represent the New York State Department of Labor, and one the United States Department of Labor;

That the appropriation of Fifteen thousand dollars (\$15,000) herein made shall be for one year from the date upon which it becomes available in order to insure the completion of the survey and the report thereon within twelve (12) months.

Adopted by the Board of Aldermen March 7, 1916.

Approved by the Mayor March 14, 1916.

No. 120.

Resolution Appointing Various Persons Commissioners of Deeds.
Resolved, That the following named persons be and they are hereby appointed Commissioners of Deeds:

Jacob Pereira, 211 Evergreen Ave., Brooklyn.
John Shea, 47 Goodwin Place, Brooklyn.
Herman Levinson, 16 Pitt St., Manhattan.
Harry Abramson, 31 Ridge St., Manhattan.
William P. O'Brien, 501 E. 78th St., Manhattan.
Palmer Coolidge, 27 East 92d St., Manhattan.
Patrick F. Duggan, Martin Ave., Glendale, Queens.
Elizabeth Wilson Wight, 503 West 175th St., Manhattan.
Edward Elvin Bower, 611 West 152d St., Manhattan.
Fraser P. Price, 454 W. 152nd St., Manhattan.
Daniel P. Dennin, 500 W. 159th St., Manhattan.
John James Cavanagh, 262 Alexander Ave., Bronx.
Louis G. Friess, 972 Woodcrest Ave., Bronx.
Peter E. Raufft, 83 Bleeker St., Manhattan.
Thomas J. Fallon, 46 Pulaski St., Brooklyn.
Samuel Hoffman, 125 Lewis Ave., Brooklyn.
William W. Morrison, 151 Nostrand Ave., Brooklyn.
Matthew Feldman, 677 Marcy Ave., Brooklyn.
Henrietta Hirschfeld, 249 Wyona St., Brooklyn.
Sherman Marmion, 28 Windsor Place, Brooklyn.
Samuel G. Harnett, 429 Hegeman Ave., Brooklyn.
Isadore Bernstein, 47 Rochester Ave., Brooklyn.
Max A. Levine, 166 67th St., Brooklyn.
William A. Hartye, Jr., 4721 Fort Hamilton Parkway, Brooklyn.
William A. Bauman, 329 E. 58th St., Manhattan.
Owen Thos. Martin, 1233 Third Ave., Manhattan.
Isidor Phillips, 332 70th St., Manhattan.
Alma Louis Platt, 300 East 161st St., Bronx.
Cornelius J. Walsh, 593 East 164th St., Bronx.
Charles E. Howard, 383 Dean St., Brooklyn.
Richard R. Dikeman, 701 President St., Brooklyn.
Morris Hatoff, 176 Nostrand Ave., Brooklyn.
Reba Stutsky, 193 South 9th St., Brooklyn.
Julius Goldsmith, 354 East 83d St., Manhattan.
Bertram Krulwich, 1265 Fifth Ave., Manhattan.
Irving Brackman, 10 East 97th St., Manhattan.
William M. Jenkins, 141 Somers St., Brooklyn.
Joseph Hays, 1256 Myrtle Ave., Brooklyn.
Jacob C. Schmitt, 1646 DeKalb Ave., Brooklyn.
Louis G. H. Isenman, 1360 DeKalb Ave., Brooklyn.
Leonard Marretta, 142 George St., Brooklyn.
Henry Marcus, 364 Knickerbocker Avenue, Brooklyn.
William Cheeks, 33 Sidney Place, Brooklyn.
Rodney K. Haines, 274 Jamaica Avenue, Queens.
Joseph A. Nebgen, 4 Warwick Boulevard, Jamaica, Queens.
Rufus G. Angell, 56 Shorthill Road, Forest Hills, Queens.
Regina Duryea, 95 Eighth Street, Union Course, Queens.
Edward Krantz, Fulton Street, Jamaica, Queens.
Mary Coughlin, 883 Tenth Avenue, Manhattan.
Harry E. Bachman, 894 East 163d Street, Bronx.
Frederick C. Leubuscher, 5 West 124th Street, Manhattan.
John J. Forde, 384 Mott Avenue, Bronx.
Francis Joseph McQuade, 124 Milton Street, Brooklyn.
Patrick A. Finn, 94 Milton Street, Brooklyn.
William Julius August Esperstedt, 2905 Fulton St., Brooklyn.
Jacob Levinson, 676 Hendrix St., Brooklyn.
Philip Bardes, 1838 Wallace Ave., Bronx.
Richard A. Scanlon, 200 Bradhurst Ave., Manhattan.
William J. Parrell, 795 St. Nicholas Ave., Manhattan.
Samuel Cohen, 468 W. 146th St., Manhattan.
Joseph B. Levine, 201 West 148th St., Manhattan.
John F. Maher, 2093 Tiebout Ave., Bronx.
Christopher H. Steinkamp, 34 West 190th St., Bronx.
Louis G. Samuels, 2407 Valentine Ave., Bronx.
Arthur Gonne, 1992 Anthony Ave., Bronx.
Frederick J. Ashley, 2463 Marion Ave., Bronx.
Michael J. Tierney, 2670 Briggs Ave., Bronx.
William J. Walter, 1120 Nelson Ave., Bronx.
Alford J. Williams, 373 E. 207th St., Bronx.
Joseph F. Driscoll, 2600 Marion Ave., Bronx.
Albert F. Mizerocki, Broadway, near Bell Ave., Bayside, Queens.
Walter L. Griffin, 2190 Washington Ave., Bronx.
James A. Heaney, Teller Ave., Bronx.
Helena Birnbaum, 1088 Washington Ave., Bronx.
J. Martin Ament, 620 East 3d St., Brooklyn.
Rodney T. Martinsen, 1424 75th St., Brooklyn.
Philip M. Kleinfeld, 1338 52d St., Brooklyn.
Frederick Alfred Schlanger, 19 Bay 23d St., Brooklyn.
Michael Cafiero, 2130 East 9th St., Brooklyn.
Michael J. Curley, 2151 84th St., Brooklyn.
John Aloysius McDonald, 736 East 10th St., Brooklyn.
Frank S. Quinn, 781 South Oak Drive, Bronx.
George A. Spohr, 3749 Olinville Ave., Bronx.
Leonore Liebig, 310 West 120th St., Manhattan.
Reuben M. Wise, 316 West 112th St., Manhattan.
Jacob Smith, 653 East 5th St., Manhattan.
Edwin D. Kenyon, 43 Halsey St., Brooklyn.

Chas. Stephen Day, Jr., 113 McDonough St., Brooklyn.
 Louis Bruns, 493 Hancock St., Brooklyn.
 Edward Gettinger, 580 Greene Ave., Brooklyn.
 Benjamin N. Horn, 269 Madison St., Manhattan.
 Harry Kesselman, 244 East Broadway, Manhattan.
 Abraham L. Levy, 425 Grand St., Manhattan.
 David E. Hutwitz, 624 11th Street, Brooklyn.
 Edwin T. Newman, 155 7th Avenue, Brooklyn.
 Samuel L. Greacen, 384 Fourth Street, Brooklyn.
 Joseph A. Kenney, 417 First Street, Brooklyn.
 Peter E. Cannon, 93 16th Street, Brooklyn.
 Thomas E. Cleverley, 484 10th Street, Brooklyn.
 Clark D. Rhinehart, Jr., 2337 Foster Avenue, Brooklyn.
 John L. Bernstein, 397 Stratford Road, Brooklyn.
 Florence M. Wessling, 5013 Tilden Avenue, Brooklyn.
 Rippey T. Sadler, 120 Buckingham Road, Brooklyn.
 Henry Stengel, 235 East 19th Street, Brooklyn.
 Charles P. Kramer, 214 East 11th Street, Manhattan.
 Charles Goldenberg, 74 Delancey Street, Manhattan.
 Thomas Joseph Dougherty, 1829 Lexington Avenue, Manhattan.
 John J. Martin, 2033 Third Avenue, Manhattan.
 Michael Costabile, 116 East 114th Street, Manhattan.
 Joseph C. Levi, 216 West 100th Street, Manhattan.
 Harold M. Greenebaum, 823 West End Avenue, Manhattan.
 Chas. E. Stone, 516 West 136th Street, Manhattan.
 Theodor W. Blum, 612 West 137th Street, Manhattan.
 Louis F. Pieper, 268 West 141st Street, Manhattan.
 Adolph J. Kohn, 110 West 129th Street, Manhattan.
 Adopted by the Board of Aldermen March 14, 1916.

No. 121.

Resolution for Special Revenue Bonds, \$71,035, for the Purpose of Meeting an Anticipated Deficit in 1916 Accounts of Bellevue and Allied Hospitals.

Resolved, That, in pursuance of the provisions of subdivision 8 of section 188 of the Greater New York Charter, the Board of Estimate and Apportionment be and it is hereby requested to authorize the Comptroller to issue Special Revenue Bonds to the amount of seventy-one thousand and thirty-five dollars (\$71,035), the proceeds whereof to be used by the Trustees of Bellevue and Allied Hospitals for the purpose of meeting anticipated deficit in 1916 accounts, all obligations contracted for hereunder to be incurred on or before December 31, 1916.

Adopted by the Board of Aldermen March 7, 1916.

Approved by the Mayor March 17, 1916.

No. 122.

Resolution to Authorize the Commissioner of Correction to Enter Into Agreements for the Boarding of Prisoners from Other Counties.

Whereas, Section 320 of the Prison Law (chapter 47, Laws 1909; chapter 43, Consolidated Laws), authorizes the several Boards of Supervisors in the several counties of this State to enter into agreements with the Board of Aldermen of The City of New York, "or with any person in their behalf by them appointed, to receive and keep in the said penitentiary any person who may be sentenced to confinement therein by any court or magistrate in any of the said several counties of this State for any term not less than sixty days;"

Resolved, That the Commissioner of Correction of The City of New York be and hereby is authorized to enter into, in behalf of this Board, agreements with the supervisors of the counties of Rockland, Westchester, Putnam, Orange, Suffolk and Nassau, for the boarding of prisoners, as provided in said section 320, which upon approval of this board shall become effective for The City of New York.

Adopted by the Board of Aldermen March 7, 1916.

Received from his Honor the Mayor March 21, 1916, without his approval or disapproval thereof; therefore, as provided in section 40 of the Greater New York Charter, the same took effect as if he had approved it.

No. 123.

Resolution to Authorize the President of the Borough of The Bronx to Purchase an Auto Truck, Without Public Letting.

Resolved, That, in pursuance of the provisions of section 419 of the Greater New York Charter, the President of the Borough of The Bronx be and he is hereby authorized and empowered to purchase in the open market, without public letting, an automobile truck chassis of five or five and one-half tons capacity, at a cost not to exceed thirty-six hundred dollars (\$3,600).

Adopted by the Board of Aldermen March 7, 1916.

Received from his Honor the Mayor March 21, 1916, without his approval or disapproval thereof; therefore, as provided in section 40 of the Greater New York Charter, the same took effect as if he had approved it.

No. 124.

Resolution to Authorize the Commissioner of Street Cleaning to Purchase an Electric Tractor and Two Electric Trucks, Without Public Letting.

Resolved, That, in pursuance of the provisions of section 419 of the Greater New York Charter, the Commissioner of Street Cleaning be and he is hereby authorized and empowered to purchase in the open market, without public letting, one secondhand seven and one-half ton electric tractor and two two-ton electric trucks at a cost not to exceed seven thousand dollars (\$7,000).

Adopted by the Board of Aldermen March 7, 1916.

Received from his Honor the Mayor March 21, 1916, without his approval or disapproval thereof; therefore, as provided in section 40 of the Greater New York Charter, the same took effect as if he had approved it.

No. 125.

Resolution Amending an Issue of Corporate Stock, \$75,000, for Construction and Equipment of a Power House and Ambulance Station at Harlem Hospital.

Resolved, That the Board of Aldermen hereby approves of and concurs in the following amended resolution adopted by the Board of Estimate and Apportionment at a stated meeting held February 11, 1916:

Resolved, That subject to concurrence herewith by the Board of Aldermen, the resolution adopted by the Board of Estimate and Apportionment on June 26, 1913, and concurred in by the Board of Aldermen on July 15, 1913, authorizing the issue of seventy-five thousand dollars (\$75,000) corporate stock for the purpose of providing means for the construction of an addition to the power house and ambulance station at Harlem Hospital be amended to read as follows:

Resolved, That the Board of Estimate and Apportionment, pursuant to the provisions of section 47 of the Greater New York Charter, as amended, hereby approves of the issue of corporate stock of The City of New York to an amount not exceeding seventy-five thousand dollars (\$75,000), to provide means for the construction and equipment of an addition to Power House and Ambulance Station, and for dormitories at Harlem Hospital, under the jurisdiction of the Board of Trustees, Bellevue and Allied Hospitals, and that when authority therefor shall have been obtained from the Board of Aldermen, the Comptroller be and is hereby authorized to issue said corporate stock of The City of New York in the manner provided by section 169 of the Greater New York Charter, the proceeds thereof to the amount of the par value to the stock to be applied to the purposes aforesaid; provided, however, that no encumbrance or expenditure by contract shall be made against the proceeds of corporate stock herein authorized, nor shall bids upon such contracts be advertised for until after approval by the Board of Estimate and Apportionment of the plans, specifications, estimates of cost, and forms of such contracts which shall be submitted to said Board by the Board of Trustees, Bellevue and Allied Hospitals, nor shall any architect, engineer, expert or departmental employee be engaged or employed as a charge against such proceeds, except after approval by the Board of Estimate and Apportionment of such employment and of the fee or wage to be paid by preliminary and final contract, voucher, or budget schedule which are to be similarly submitted, unless in the case of departmental employees, such employment is in accordance with schedules approved by said Board.

Adopted by the Board of Aldermen March 7, 1916.

Received from his Honor the Mayor March 21, 1916, without his approval or disapproval thereof; therefore, as provided in section 40 of the Greater New York Charter, the same took effect as if he had approved it.

No. 126.

Resolution Amending an Issue of Corporate Stock, \$150,000, for Track and Terminal Facilities for the Manhattan Bridge Three Cent Line, Manhattan Bridge.

Resolved, That the Board of Aldermen approves of and concurs in the following resolution adopted by the Board of Estimate and Apportionment at a stated meeting held February 11, 1916.

Resolved, That, subject to concurrence herewith by the Board of Aldermen, that portion of the resolution adopted by the Board of Estimate and Apportionment on August 27, 1914, and concurred in by the Board of Aldermen on October 6, 1914, which reads as follows:

"Resolved, That, pursuant to the provisions of section 47 of the Greater New York Charter, as amended, the Board of Estimate and Apportionment hereby approves of the issue of corporate stock of The City of New York to an amount not exceeding one hundred and fifty thousand dollars (\$150,000) for the purpose of providing tracks and terminal facilities for the Manhattan Bridge Three Cent Line, Manhattan Bridge, under the jurisdiction of the Department of Bridges, and when authority therefor shall have been obtained from the Board of Aldermen, the Comptroller be and is hereby authorized to issue said corporate stock of The City of New York, in the manner provided by section 169 of the Greater New York Charter, the proceeds thereof to the amount of the par value of the stock to be applied to the purposes aforesaid."

—be and the same is hereby amended by making the amount read one hundred fifty-one thousand seventy-five dollars (\$151,075).

Adopted by the Board of Aldermen, March 7, 1916.

Received from his Honor the Mayor March 16, 1916, without his approval or disapproval thereof; therefore, as provided in section 40 of The Greater New York Charter, the same took effect as if he had approved it.

No. 127.

Resolution Amending an Issue of Corporate Stock, \$420,000, for Improvements in Connection with the Manhattan Terminal of the Manhattan Bridge.

Resolved, That the Board of Aldermen hereby approves of and concurs in the following amended resolution adopted by the Board of Estimate and Apportionment at a stated meeting held February 11, 1916:

Resolved, That, subject to concurrence herewith by the Board of Aldermen, the resolution adopted by the Board of Estimate and Apportionment on January 26, 1911, and concurred in by the Board of Aldermen on February 7, 1911, which reads as follows:

"Resolved, That the following resolution adopted by the Board of Estimate and Apportionment June 3, 1910, and concurred in by the Board of Aldermen July 5, 1910,

"Resolved, That, pursuant to the provisions of section 47 of the Greater New York Charter, as amended, the Board of Estimate and Apportionment hereby approves of the issue of corporate stock of The City of New York to the amount of four hundred and twenty thousand dollars (\$420,000), to provide means for required improvements in connection with the Manhattan Terminal of the Manhattan Bridge, namely, the construction of retaining walls, stairways and sidewalks, between Bayard Street, Bowery, Canal Street and roadway; and the completion of the arch and colonnade; and that when authority therefor shall have been obtained from the Board of Aldermen, the Comptroller is authorized to issue corporate stock of The City of New York in the manner provided by section 169 of the Greater New York Charter, to an amount not exceeding four hundred and twenty thousand dollars (\$420,000), the proceeds whereof to be applied to the purposes aforesaid."

—be amended to make the amount authorized four hundred and nine thousand two hundred dollars (\$409,200)."

—be and the same is hereby further amended to make the amount read four hundred eight thousand one hundred and twenty-five dollars (\$408,125); thereby rescinding the sum of one thousand seventy-five dollars (\$1,075) in Code CDB-45.

Adopted by the Board of Aldermen, March 7, 1916.

Received from his Honor the Mayor March 21, 1916, without his approval or disapproval thereof; therefore, as provided in section 40 of The Greater New York Charter, the same took effect as if he had approved it.

No. 128.

Resolution to Authorize the Commissioner of Street Cleaning to Purchase Combination Flusher-Sweeper Machines, Without Public Letting.

Resolved, That, in pursuance of the provisions of section 419 of the Greater New York Charter, the Commissioner of Street Cleaning be and he is hereby authorized and empowered to purchase in the open market four combination flusher-sweeper machines at a total cost not to exceed fourteen thousand seven hundred and seventy-four dollars (\$14,774), without public letting.

Adopted by the Board of Aldermen, March 7, 1916.

Received from his Honor the Mayor March 21, 1916, without his approval or disapproval thereof; therefore, as provided in section 40 of The Greater New York Charter, the same took effect as if he had approved it.

No. 129.

Resolution for Special Revenue Bonds, \$23,550, for the Purpose of Defraying Cost of Repairs to Various Buildings in Central Park.

Resolved, That in pursuance of the provisions of subdivision 8 of section 188 of the Greater New York Charter, the Board of Estimate and Apportionment be and it is hereby requested to authorize the Comptroller to issue special revenue bonds to the amount of twenty-three thousand five hundred and fifty dollars (\$23,550), the proceeds whereof to be used by the Department of Parks, Manhattan and Richmond, for the purpose of defraying cost of repairs to various buildings in Central Park. All obligations hereunder to be incurred on or before December 31, 1916.

Adopted by the Board of Aldermen, March 7, 1916.

Received from his Honor the Mayor March 21, 1916, without his approval or disapproval thereof; therefore, as provided in section 40 of The Greater New York Charter, the same took effect as if he had approved it.

No. 130.

An Ordinance Providing for an Issue of Corporate Stock of The City of New York to an Amount Not to Exceed the Sum of Twenty-five Thousand Dollars (\$25,000), in Addition to the Amount Heretofore Authorized, to Provide Means for the Construction of Pavilions I and K, Including Architect's Fees, in Connection with the Construction and Equipment of the New Bellevue Hospital.

Be it Ordained by the Board of Aldermen of The City of New York, as follows:
 Section 1. The Board of Aldermen hereby approves of and concurs in the following resolution, adopted by the Board of Estimate and Apportionment February 15, 1915, and authorize the Comptroller to issue corporate stock of The City of New York to the amount and for the purposes therein specified:

Resolved, That the Board of Estimate and Apportionment, pursuant to the provisions of section 47 of the Greater New York Charter, as amended, hereby approves of the issue of corporate stock of The City of New York to an amount not exceeding twenty-five thousand dollars (\$25,000) in addition to the amount heretofore authorized, to provide means for the erection of Pavilions I and K, including architects' fees, in connection with the construction and equipment of the new Bellevue Hospital under the jurisdiction of the Board of Trustees, Bellevue and Allied Hospitals, and that when authority therefor shall have been obtained from the Board of Aldermen, the Comptroller be and is hereby authorized to issue said corporate stock of The City of New York in the manner provided by section 169 of the Greater New York Charter, the proceeds thereof to the amount of the par value of the stock to be applied to the purposes aforesaid; provided, however, that no encumbrance or expenditure by contract shall be made against the proceeds of corporate stock herein authorized nor shall bids upon such contracts be advertised for until after approval by the Board of Estimate and Apportionment of the plans, specifications, estimates of cost and forms of such contracts which shall be submitted to said Board by the Board of Trustees, Bellevue and Allied Hospitals, nor shall any architect, engineer, expert or departmental employee be engaged or employed as a charge against such proceeds, except after approval by the Board of Estimate and Apportionment of such employment and of the fee or wage to be paid by preliminary and final contract, voucher, or budget schedule, which are to be similarly submitted, unless in case of departmental employees, such employment is in accordance with schedules approved by said Board.

Adopted by the Board of Aldermen March 7, 1916.

Received from his Honor the Mayor March 21, 1916, without his approval or disapproval thereof; therefore, as provided in section 40 of the Greater New York Charter, the same took effect as if he had approved it.

No. 131.

An Ordinance Providing for an Issue of Corporate Stock of The City of New York to an Amount Not Exceeding Seventy-two Thousand Dollars (\$72,000), Being the City's Share, Three-quarters of a Total of Ninety-six Thousand Dollars (\$96,000), to Provide Means for Lands and Interests Therein, and Defraying Expenses Incidental Thereto in Connection with the Preservation of the Waters of the Bronx River from Pollution.

Be it Ordained by the Board of Aldermen of The City of New York, as follows:

Section 1. The Board of Aldermen hereby approves of and concurs in the following resolution, adopted by the Board of Estimate and Apportionment February 18, 1916, and authorize the Comptroller to issue Corporate Stock of The City of New York to the amount and for the purposes therein specified:

Resolved, That the Board of Estimate and Apportionment, pursuant to the provisions of chapter 594 of the Laws of 1907, as amended by chapter 757 of the Laws of 1913, hereby approves of the issue of corporate stock of The City of New York to an amount not exceeding seventy-two thousand dollars (\$72,000), being the City's share, three-quarters of a total of ninety-six thousand dollars (\$96,000), to provide means for acquiring lands and interests therein, and defraying expenses incidental thereto, by The Bronx Parkway Commission in connection with preserving the waters of the Bronx River from pollution, and that when authority therefor shall have been obtained from the Board of Aldermen, the Comptroller be and is hereby authorized to issue said corporate stock of The City of New York in the manner provided by section 169 of the Greater New York Charter, maturing not more than fifteen (15) years after date of issue, the proceeds thereof to the amount of the par value of the stock to be applied to the purpose aforesaid.

Adopted by the Board of Aldermen March 7, 1916.

Received from his Honor the Mayor March 21, 1916, without his approval or disapproval thereof; therefore, as provided in section 40 of the Greater New York Charter, the same took effect as if he had approved it.

No. 132.

An Ordinance Providing for an Issue of Corporate Stock of The City of New York to an Amount Not Exceeding Forty-eight Thousand Dollars (\$48,000), Being the City's Share, Three-quarters of a Total of Sixty-four Thousand Dollars (\$64,000), to Provide Means for the Purpose of Improving the Lands Acquired or to Be Acquired for the Development of the Bronx River Parkway, by The Bronx Parkway Commission.

Be it Ordained by the Board of Aldermen of The City of New York, as follows:

Section 1. The Board of Aldermen hereby approves of and concurs in the following resolution, adopted by the Board of Estimate and Apportionment February 18, 1916, and authorize the Comptroller to issue corporate stock of The City of New York to the amount and for the purposes therein specified:

Resolved, That the Board of Estimate and Apportionment, pursuant to the provisions of chapter 594 of the Laws of 1907, as amended by chapter 757 of the Laws of 1913, hereby approves of the issue of corporate stock of The City of New York to an amount not exceeding forty-eight thousand dollars (\$48,000), being the City's share, three-quarters of a total of sixty-four thousand dollars (\$64,000), to provide means for the purpose of improving the lands acquired or to be acquired for the development of the Bronx River Parkway, by The Bronx Parkway Commission, and that when authority therefor shall have been obtained from the Board of Aldermen, the Comptroller be and is hereby authorized to issue said corporate stock of The City of New York in the manner provided by section 169 of the Greater New York Charter, maturing not more than fifteen (15) years after date of issue, the proceeds thereof to the amount of the par value of the stock to be applied to the purpose aforesaid.

Adopted by the Board of Aldermen March 7, 1916.

Received from his Honor the Mayor March 21, 1916, without his approval or disapproval thereof; therefore, as provided in section 40 of the Greater New York Charter, the same took effect as if he had approved it.

No. 133.

Resolution for Special Revenue Bonds, \$1,640.40, for Rent of Rooms in the Emigrant Industrial Bank Building for Use of the Justices of the Supreme Court.

Resolved, That, in pursuance of the provisions of subdivision 8 of section 188 of the Greater New York Charter, the Board of Estimate and Apportionment be and it is hereby requested to authorize the Comptroller to issue Special Revenue Bonds to the amount of one thousand six hundred and forty dollars and forty cents (\$1,640.40), the proceeds whereof to be used by the Comptroller for the payment of rent of rooms 1201, 1202 and 1203 in the Emigrant Industrial Bank Building, 45-51 Chambers street, Borough of Manhattan, for use of the Justices of the Supreme Court, under a lease to the City from March 1, 1916, to December 31, 1916, the same being a charge against the County of New York.

Adopted by the Board of Aldermen March 7, 1916.

Received from his Honor the Mayor March 21, 1916, without his approval or disapproval thereof; therefore, as provided in section 40 of the Greater New York Charter, the same took effect as if he had approved it.

No. 134.

Resolution to Authorize the President of the Borough of Manhattan to Purchase Sand for Use in the Asphalt Plant, Without Public Letting.

Resolved, That, in pursuance of the provisions of Section 419 of the Greater New York Charter, the President of the Borough of Manhattan be and he is hereby authorized and empowered to purchase, in the open market without public letting, sand for use in the asphalt plant under his jurisdiction, to an amount not to exceed ten thousand dollars (\$10,000).

Adopted by the Board of Aldermen March 7, 1916.

Received from his Honor the Mayor March 21, 1916, without his approval or disapproval thereof; therefore, as provided in section 40 of the Greater New York Charter, the same took effect as if he had approved it.

No. 135.

Resolution for Special Revenue Bonds, \$700, for Repairs, Etc., to Buildings Occupied by the Volunteer Firemen's Association, in the Borough of Manhattan.

Resolved, That, in pursuance of the provisions of subdivision 8 of section 188 of the Greater New York Charter, the Board of Estimate and Apportionment be and it is hereby requested to authorize the Comptroller to issue special revenue bonds to the amount of seven hundred dollars (\$700), the proceeds whereof to be used by the President of the Borough of Manhattan for the purpose of repairing buildings occupied by Volunteer Firemen's Association in East 59th street:

Repairing front building	\$475 00
Removing rear building	225 00

\$700 00

All obligations contracted for hereunder to be incurred on or before December 31, 1916.

Adopted by the Board of Aldermen March 7, 1916.

Received from his Honor the Mayor March 21, 1916, without his approval or disapproval thereof; therefore, as provided in section 40 of the Greater New York Charter, the same took effect as if he had approved it.

No. 136.

Resolution Authorizing the Clerk of the Surrogate's Court, New York County, to Draw on the Comptroller on Account of Incidental Expenses.

Resolved, That for the purpose of defraying minor and incidental expenses contingent to the office of the Surrogate's Court, County of New York, the Clerk of the said Surrogate's Court may, by requisition, draw upon the Comptroller for the sum of \$200, and may in like manner renew the draft as often as may be deemed necessary, to the extent of the appropriations set apart for their office during the year 1916, entitled "Code No. 3207, 1916, Supplies," and "Code No. 3209B, 1916, Contract or Open Order Service"; but no such renewal shall be made until the money paid upon the preceding draft on the funds of his office shall be accounted for to the Comptroller by the transmittal of a voucher or vouchers certified by the Clerk of the Surrogate's Court, County of New York, covering the expenditure of the money paid thereon.

Adopted by the Board of Aldermen March 7, 1916.

Received from his Honor the Mayor March 21, 1916, without his approval or disapproval thereof; therefore, as provided in section 40 of the Greater New York Charter, the same took effect as if he had approved it.

No. 137.

Resolution Appointing Various Persons Commissioners of Deeds.

Resolved, That the following named persons be and they are hereby appointed Commissioners of Deeds:

Michael J. Flynn, 275 9th Ave., Manhattan.
 Philip E. McGuire, 489 W. 130th St., Manhattan.
 Frederick A. Lehmann, 33 Weirfield St., Brooklyn.
 Katharine Yunker, 1356 Bushwick Ave., Brooklyn.
 Max Abrams, 549 Knickerbocker Ave., Brooklyn.
 James B. Fisher, 114 Powers St., Brooklyn.
 Archibald Eugene Reilly, 9 Clermont Ave., Brooklyn.
 Arthur J. Black, 239 Pearl St., Brooklyn.
 Philip Francis McManus, 130 N. Portland Ave., Brooklyn.
 C. Wesley Ripperger, 207 Academy St., L. I. City, Queens.
 Abraham Rothstein, 37 Broome St., Manhattan.
 Joseph Topor, 336 Henry St., Manhattan.
 S. Adelbert De Lude, 1744 Broadway, Manhattan.
 Pauline Lydia Diver, 56 West 33d St., Manhattan.
 William J. Vaughan, 430 E. 77th St., Manhattan.
 Orveta D. Conklin, 90 Downing St., Brooklyn.
 David L. Cohn, 923 Simpson St., Bronx.
 William J. Brown, 236 W. 149th St., Manhattan.
 Bertha Marie Schwarzwilow, 465 East 136th St., Bronx.
 Hans P. Freece, 655 West 177th St., Manhattan.
 Bertha Lowenbein, 663 West 178th St., Manhattan.
 Horace G. Marks, 601 West 172d St., Manhattan.
 Monte London, 672 St. Nicholas Ave., Manhattan.
 Albert Siegel, 3915 Broadway, Manhattan.
 Thomas M. McEntegart, 232 E. 198th St., Bronx.
 John J. Hallinan, 205 E. 104th St., Manhattan.
 Abraham Lerner, 393 Christopher Ave., Brooklyn.
 Jacob Rothenberg, 42 Lewis Ave., Brooklyn.
 Thomas J. Burke, 123 Bedford Ave., Brooklyn.
 August E. Schluter, 141 E. 4th St., Manhattan.
 Nicholas Santella, 183 Thompson St., Manhattan.
 Benjamin Morris, 200 Thatford Ave., Brooklyn.
 Morris A. Dubroff, 124 Grafton St., Brooklyn.
 Louis Friedman, 32 Hinsdale St., Brooklyn.
 George Arkowitz, 1812 St. John's Place, Brooklyn.
 Aaron L. Palmer, 1600 Eastern Parkway, Brooklyn.
 Leah H. Neuer, 502 Stone Ave., Brooklyn.
 Louis A. Brown, 8005 4th Ave., Brooklyn.
 Joseph F. Stasio, 341 East 48th St., Manhattan.
 George Maisch, 845 3rd Ave., Manhattan.
 William F. Kelley, 235 East 53d St., Manhattan.
 John E. Maguire, 306 East 55th St., Manhattan.
 William J. O'Connor, 367 East 62d St., Manhattan.
 Charles E. Hanley, 97 South Oxford St., Brooklyn.
 Harry Linn, 897 Elton Ave., Bronx.
 Noe R. Hirsch, 100 West 117th St., Manhattan.
 Arthur Lichtman, 453 East 83d St., Manhattan.
 Herbert A. Roberts, 839 Walnut St., Richmond Hill, Queens.
 Francis B. Hull, 66 East 88th St., Manhattan.
 Edward J. Healey, 42 Barrow St., Manhattan.
 Edward J. Mahon, 215 West 16th St., Manhattan.
 Joseph Wilkinson, 73 Seventh Ave., Manhattan.
 Paul Franke, 1035 Halsey St., Brooklyn.
 George J. Beyer, 1112 Decatur St., Brooklyn.
 Jacob Brenner, 100 Scholes St., Brooklyn.
 Abraham Miles, 37 Graham Ave., Brooklyn.
 Harry Schachne, 59 Graham Ave., Brooklyn.
 Augusta Regozin, 28 Fayette St., Brooklyn.
 Anthony Villone, 397 Bushwick Ave., Brooklyn.
 John Francis Fagan, 384 Henry St., Brooklyn.
 Thos. Richard Van Sant, 660 Baltic St., Brooklyn.
 John P. Schnatz, 281 Ave. B, Manhattan.
 Helen M. McCormick, 2902 Heath Ave., Bronx.
 Joseph Pistone, 161 East 206th St., Bronx.
 George W. Kearney, 2696 Creston Ave., Bronx.
 Herbert Ascher, 2581 Sedgwick Ave., Bronx.
 Jno. J. Ryan, 2633 Marion Ave., Bronx.
 G. Fred Middendorf, Jr., 90 Schenck Ave., Brooklyn.
 William H. Schaefer, 247 New Jersey Ave., Brooklyn.
 Michael B. McHugh, 2563 Maclay Ave., Bronx.
 George J. Kuhback, 1700 Holland Ave., Bronx.
 Elizabeth M. Rooney, 510 W. 147th St., Manhattan.
 Aaron Schiff, 505 W. 143d St., Manhattan.
 Robert Katz, 207 W. 144th St., Manhattan.
 Isaac Hyman, 119 Nassau St., Manhattan.
 Michael J. McCarthy, 463 W. 42d St., Manhattan.
 Ernst Cossman, 588 Bay St., Stapleton, Richmond.
 Irwin Opas, 1694 Clay Ave., Bronx.
 Walter O. Hellwig, 788 E. 175th St., Bronx.
 Philip Miller, 450 E. 240th St., Bronx.
 Edward James Dunn, 3436 Broadway, Manhattan.
 James Hart Welch, Main Ave., Queens.
 Frank F. Greiner, Broadway and 8th St., Queens.
 John V. Humphreys, 121 West 90th St., Manhattan.
 Harold T. Smethurst, 236 West 70th St., Manhattan.
 Pierre M. Clear, 2012 Prospect Ave., Bronx.
 Joshua Lloyd Evans, 972 Whitlock Ave., Bronx.
 Frank R. Scoppa, 2067 Mohegan Ave., Bronx.
 Minor Oscar Russ, 1320 Fulton Ave., Bronx.
 Abraham R. Fox, 809 Trinity Ave., Bronx.
 James F. Geoghegan, 777 Fairmont Place, Bronx.
 William Mahler, 2039 Hughes Ave., Bronx.
 Louis E. Bliss, 1199 Boston Road, Bronx.
 Lester F. Langdon, 970 Prospect Ave., Bronx.
 Henriette Weinberger, 956 Simpson St., Bronx.
 Derby Disraeli Shirley, 823 East 166th St., Bronx.
 Max Rettig, 1945 Prospect Ave., Bronx.
 Harry P. Miller, 705 Fairmount Place, Bronx.
 William D. Austin, 991 East 167th St., Bronx.
 Theodore F. Kuper, 637 East 175th St., Bronx.
 Charles F. G. Leonhardt, 114 West 190th St., Bronx.
 Celia Wasa, 806 Jackson Ave., Bronx.
 Frank T. Leonard, 1796 W. 9th St., Brooklyn.
 David Rosenblum, 247 W. 111th St., Manhattan.
 Thomas H. McCarrick, 356 W. 116th St., Manhattan.
 Joseph Wansker, 155 2d St., Manhattan.
 Gabriel Tischler, 619 5th St., Manhattan.
 Benjamin F. Farrar, 537 Quincy St., Brooklyn.
 Charles H. McIntyre, 243 Franklin Ave., Brooklyn.
 Francis P. Lang, 553 58th St., Brooklyn.
 Frederick Charles Abele, 61 Midwood St., Brooklyn.
 Thomas Moore, 5 E. 10th St., Brooklyn.
 Fortescue C. Metcalfe, 488 E. 18th St., Brooklyn.
 Claude L. Gonnet, 1366 E. 19th St., Brooklyn.
 Royael Edward Dunlap, 48 Rogers ave., Brooklyn.
 Joseph Ansley Bedell, 403 Ditmas Ave., Brooklyn.
 Webster J. Oliver, 1527 Pacific St., Brooklyn.
 William Weintraub, 119 Ludlow St., Manhattan.
 Moses Silverman, 264 First Ave., New Brighton, Richmond.
 Hugo Gutfreund, 619 Ninth Ave., Manhattan.
 Charles H. Rogers, 436 West 47th St., Manhattan.
 William J. Dorgan, 190 West 101st St., Manhattan.

Abraham Levit, 727 Columbus Ave., Manhattan.
Nicholas P. Sinnott, 161 West 102d St., Manhattan.
Julius Hess, 157 West 98th St., Manhattan.
William Clark Cross, Jr., 57 West 105th St., Manhattan.
John J. Dolton, 606 Bainbridge St., Brooklyn.
F. William Sniffen, 182 Decatur St., Brooklyn.
Thomas Berry, 338 Stuyvesant Ave., Brooklyn.
Harry A. Wellington, 123 Edgecombe Ave., Manhattan.
Adopted by the Board of Aldermen March 21, 1916.

P. J. SCULLY, City Clerk.

DEPARTMENT OF FINANCE

WARRANTS MADE READY FOR PAYMENT IN DEPARTMENT OF FINANCE
FRIDAY, MARCH 24, 1916.

Below is a statement of warrants made ready for payment on the above date, showing therein the Department of Finance voucher number, the dates of the invoices or the registered number of the contract, the date the voucher was filed in the Department of Finance, the name of the payee and the amount of the warrant.

Where two or more bills are embraced in the warrant, the dates of the earliest and latest are given, excepting that, when such payments are made under a contract, the registered number of the contract is shown in the place of the second invoice date.

Where the word "final" is shown after the name of the payee, payment will not be made until thirty days after the completion and acceptance of the work, but all of the other warrants mentioned will be forwarded through the mail unless some reason exists why payment is to be made in person, in which event written notice will be promptly given to the claimant.

In making a written or verbal inquiry at this office for any of the above mentioned warrants, it is requested that reference be made by the Department of Finance voucher number.

WILLIAM A. PRENDERGAST, Comptroller.

Finance Voucher No.	Invoice Dates or Contract Number.	Received in Department of Finance.	Name of Payee.	Amount.
Armory Board.				
50379	1-7-15	2-16-16	Stanley & Patterson	\$4 54
49215	2-25-16	3-15-16	Cavanagh Bros. & Co.	99 75
49221	2-29-16	3-15-16	Cavanagh Bros. & Co.	42 00
Department of Bridges.				
50350	2-3-16	3-17-16	W. L. & J. T. Callister	\$6 06
50353	1-21-16	3-17-16	The B. F. Goodrich Company	11 55
50351	1-17-16	1-22-16	National Auto Radiator & Lamp Wks., Inc.	30 60
50355	3-9-16	3-17-16	A. F. Brombacher & Co.	17 10
50354	3-8-16	3-17-16	Sibley Pitman Electric Corporation	18 00
49778	2-28-16	3-16-16	Brooklyn Bridge	17 54
49767	3-9-16	3-16-16	Egleston Brothers & Co.	17 76
49770		3-16-16	J. M. Kohlmeier	15 08
50347	1-21-16	3-17-16	Oriental Rubber Supply Co., Inc.	56 75
49781	2-18-16	3-16-16	S. Tuttle's Son & Co.	27 00
50348	1-19-16	2-1-16	S. Trimmer & Sons, Inc.	14 30
50343	3-4-16	3-17-16	Sibley-Pitman Electric Corporation	10 34
49771	3-6-16	3-16-16	William Byrnes	14 95
50344	3-8-16	3-17-16	E. F. Keating Company	17 21
49777	2-8-16	3-16-16	Department of Correction	10 25
49763	3-2-16	3-16-16	Indian Refining Company, Inc.	23 10
49768	3-1-16	3-16-16	National Bridge Works	12 85
49776	1-12-16	3-16-16	Oldsmobile Co. of N. Y.	3 75
49782	3-6-16	3-16-16	The Fairbanks Company	7 50
Bellevue and Allied Hospitals.				
44698	1-13-16	43940	Francis H. Leggett & Co.	\$104 15
46994	10-2-15	3-10-16	B. Altman & Co.	120 81
47000	9-9-15	1-13-16	Agent and Warden, Sing Sing Prison.	1,449 00
46999	11-8-15	3-10-16	Joseph Weil	585 00
Municipal Civil Service Commission.				
47321	2-17-16	3-10-16	Hale Desk Co.	\$29 95
Board of Coroners.				
50154	3-13-16	3-17-16	William T. Austin, Chief Clerk	\$11 00
County Court, Queens County.				
3493		3-11-16	Genevieve Ruppenstein	\$13 50
County Court, Bronx County.				
50147			Murrie Greenfield	\$24 60
50735	3-13-16	3-18-16	Ebling's Casino	40 70
3487		3-11-16	Charles W. H. Arnold	100 00
Municipal Court, City of New York.				
51512		3-21-16	George W. Damon	\$2 00
51514		3-21-16	Charles Kerner	2 60
51513		3-21-16	James Harvey	3 55
46735	2-28-16	3-9-16	T. Hanrahan & Co.	9 90
46743		3-9-16	William R. Fagan, Clerk	8 10
Court of Special Sessions.				
50108	2-1-16	3-16-16	Philip Dietz Coal Co.	\$70 00
50107	1-19-16	3-16-16	Bates Manufacturing Company	2 21
50101	1-15-16	3-16-16	James T. Boyle & Co.	11 80
50103	1-26-16	1-27-16	Jas. T. Boyle & Co.	5 05
50104	1-31-16	3-16-16	Stevenson & Marsters, Inc.	2 35
50106	1-14-16	3-16-16	Underwood Typewriter Co., Inc.	83 03
Court of General Sessions.				
48073	1-22-16	3-13-16	Frank S. Beard	\$12 50
City Court of The City of New York.				
47994			Tower Manufacturing & Novelty Co.	\$33 55
47995	3-3-16	3-13-16	T. Hanrahan & Co.	80
47989	2-11-16	3-13-16	Art Metal Construction Co., Inc.	42 80
Surrogate's Court, New York County.				
48751	2-29-16	3-14-16	Knickerbocker Towel Supply Co.	\$20 00
County Clerk, Queens County.				
47835	2-29-16	3-11-16	Victor Typewriter Company	\$240 57
County Clerk, Kings County.				
47837	3-1-16	3-11-16	The Crescent Towel Supply Co.	\$3 25
47836		3-11-16	Great Bear Spring Co.	18 60
County Clerk, Bronx County.				
47743	3-9-16	3-11-16	Berkshire Products Co., Inc.	\$5 50
47740	2-29-16	3-11-16	Nickel Towel Supply	2 01
47741			Adams-Flanigan Co.	19 00
47742	3-4-16	3-11-16	L. Baumann & Co.	115 00
47739	2-23-16	3-11-16	Century Rubber Stamp Works	4 50
County Clerk, New York County.				
45327		3-6-16	Knickerbocker Ice Co.	\$10 20
Hunter College.				
49915	2-3-16	3-16-16	J. L. Hammett Company	\$50 00
49916	1-4-16	3-16-16	August Wille, Jr.	97 00
49917	12-28-15	3-16-16	William Kreisberg	13 00
College of The City of New York.				
50729	1-4-16	2-18-16	John Chatillon & Sons	\$2 09
50728	1-12-16	3-18-16	George W. Richardson	22 94
50727	1-7-16	3-18-16	The L. S. Starratt Co.	8 59
50699	1-17-16	3-18-16	Toch Brothers	23 50
50686	2-11-16	3-18-16	Joseph Reis	12 00
50682	1-15-16	3-18-16	Steinway & Sons	7 50
50683	2-4-16	3-18-16	Underwood Typewriter Co., Inc.	12 50
50697	1-14-16	3-18-16	Norton Co.	6 55
50702	2-9-16	3-18-16	Kny-Scheerer Corp.	10 50
50704	2-10-16	3-18-16	Patterson Bros.	3 93

Finance Voucher No.	Invoice Dates or Contract Number.	Received in Department of Finance.	Name of Payee.	Amount.
50701	1-26-16	3-18-16	Eimer & Amend	10 80
50698	1-22-16	3-18-16	Montgomery & Co., Inc.	6 60
50708	1- 7-16	3-18-16	The Bristol Co.	12 32
50710	1- 4-16	3-18-16	F. W. Devoe & C. T. Reynolds Co. ..	6 00
50705	12-15-15	3-18-16	Lehigh Paper Mills	6 00
50715	12-10-15	3-18-16	Agent and Warden, Auburn Prison ..	9 75
50716	12-22-15	3-18-16	Tower Bros. Stationery Co.	1 35
50721	12-24-15	3-18-16	Wappler Electric Mfg. Co., Inc.	75
50722	12-23-15	3-18-16	Berkefeld Filter Co.	2 00
50723	6-16-15	3-18-16	The Kny-Scheerer Corp.	1 20
50724	12-30-15	3-18-16	Riker & Hegeman Co.	4 00
50725	1-21-16	3-18-16	Taylor Instrument Companies	25 00
50720	2- 4-16	3-18-16	Gaylord Bros.	5 00
50718	1-15-16	3-18-16	A. B. Dick Co.	81 00
50706	1- 5-16	3-18-16	Clarkson & Ford Co.	64 50
50712	1-20-16	3-18-16	Clarkson & Ford Co.	40 75
50709	1-19-16	3-18-16	Builders Iron Foundry	20 75
50714	2-14-16	3-18-16	Hammacher, Schlemmer & Co.	1 70
50713	2- 5-16	3-18-16	Herman Behr & Co., Inc.	16 86
50711	1- 7-16	3-18-16	General Chemical Co.	62 00
50695	1-11-16	3-18-16	Burns Bros.	18 00
Board of City Record.				
50325	2-29-16	3-17-16	Globe Printing Co.	\$41 16
50324	2-29-16	3-17-16	The Montreal Star Publishing Co., Ltd.	37 24
50329	3- 2-16	3-17-16	The New York Times	50 00
50339	3- 4-16	3-17-16	Brooklyn Daily Times	11 20
50333	2-24-16	3-17-16	The Brooklyn Daily Eagle	12 80
50330	3- 3-16	3-17-16	The Jewish Daily News; Sarasohn & Son, publishers	15 00
50341	2-29-16	3-17-16	Manitoba Free Press Company, Ltd...	31 36
50331	2- 5-16	3-17-16	Survey Associates, Inc.	8 00
50328	2-10-16	3-17-16	The World, evening edition	46 50
50326	3- 2-16	3-17-16	The World, morning edition	25 00
50332	2-17-16	3-17-16	The World—Morning Edition.....	32 00
50334			Civil Service Chronicle.....	17 50
50327	3- 3-16	3-17-16	Sun Printing & Publishing Ass'n....	20 00
50340	3-17-16	3-17-16	Civil Service Chronicle.....	8 75
50336	2-26-16	3-17-16	Sun Printing & Publishing Ass'n....	28 00
50184	2-23-16	44210	Enlow Co., Inc.	97 90
50183	2-23-16	44210	Enlow Co., Inc.	89 56
50185	2-25-16	3-17-16	Enlow Co., Inc.	17 70
50186	2-23-16	44210	Enlow Co., Inc.	14 60
50187	2-23-16	44210	Enlow Co., Inc.	38 85
50188	2-23-16	44210	Enlow Co., Inc.	1 74
50189	2-25-16	44212	The J. W. Pratt Co.	11 40
50335	3- 6-16	3-17-16	The Chief Publishing Co.	17 50
50338	3- 8-16	3-17-16	New York Evening Journal.....	42 00
50337	3- 6-16	3-17-16	The Globe	32 00
Department of Correction.				
48223	12-31-15	3-13-16	Department of Correction.....	\$3 30
49516	11-30-15	3-16-16	George Latta Barrus.....	7 41
47903	1-24-16	3-11-16	Herrmann & Grace.....	35 00
47907	2-11-16	3-11-16	Nason Manufacturing Co.	4 97
45653		3-21-16	H. V. O'Malley.....	9 00
48218	12-31-15	2-18-16	Eimer & Amend.....	60 45
48221	12-31-15	3-13-16	Department of Correction.....	66 67
49558	5-31-15	3-16-16	Gordon Lumber Co.	15 66
47860	2- 8-16	43940	Francis H. Leggett & Co.	6,900 00
47936	2- 1-16	3-11-16	John Selleck	285 57
47943	2-12-16	3-11-16	New England Cotton Yarn Co.....	248 16
47292		3-10-16	E. B. Latham & Co.	121 10
47864	2- 9-16	44136	Joseph Seeman	820 76
47869	1-15-16	43870	Knickerbocker Supply Co.	328 57
47862	1-31-16	43931	Mutual Milk & Cream Co.....	2,246 52
47855	1-13-16	44133	John Bellmann	1,234 65
47867	12-31-15	44058	Peter J. Constant.....	2,044 27
47857	1-31-16	43038	Conron Bros. Company.....	286 65
47856	1-19-16	44138	Burton & Davis Co.	335 76
47859	1-31-16	44143	A. Goldstein & Co.	358 24
47854	1-31-16	43929	Beakes Dairy Co.	191 65
47863	1-31-16	43928	R. F. Stevens Co.	325 08
47866	1-21-16	44196	James S. Barron & Co.....	657 00
47868		43873	J. F. Herbert.....	317 16
47924	12-31-15	3-10-16	A. M. Hazell, Inc.	893 00
47923	12-24-15	3-11-16	Bloomington Bros.	186 71
42964	12-31-15	2-28-16	Richard Popp	27 25
39870	2- 3-16	2-21-16	Standard Oil Co. of New York.....	26 40
447287	12-31-15	3-10-16	Benjamin Horton	56 40
42946	11-26-15	12-7-15	Standard Oil Co. of New York.....	35 55
42945	9-30-15	2-28-16	Benjamin Horton	92 85
45067	12-31-15	3- 4-16	Benjamin Horton	32 03
45072	12-17-15	3- 4-16	Geo. A. Swalm & Son Co.....	45 63
45073	12-18-15	3- 4-16	Buck Bros.	32 00
45299	2- 9-16	3- 6-16	E. I. Du Pont De Nemours & Co.	31 50
47932	2-17-16	3-11-16	H. D. Gould Company	189 00
47937	2-18-16	3-11-16	Cheesman & Elliot	154 00
47930	2- 5-16	3-11-16	The Buda Company	136 00
47858	2- 1-16	44139	Lewis DeGross & Son.....	391 80
37505	1-18-16	1-22-16	Bloomington Bros.	101 00
45086			Benjamin Horton	208 69
37772	1-25-16	2-16-16	Watson Wagon Co.	115 49
39883	2- 8-16	2-21-16	Gordon Lumber Co.	116 42
45084	12-16-15	12-17-15	Geo. A. Swalm & Son Co.	131 08
39684	1- 7-16	2-21-16	H. D. Gould Company	816 75
48220	9-24-15	3-13-16	Bramhall Deane Co.	28 85
47288	12-31-15	3-10-16	Municipal Garage	111 06
49891	2-28-16	3-16-16	The Columbia Graphophone Co.	4 65
Board of Excise, Queens County				
50800		3-20-16	Theodore P. Wilsnak, Special Deputy Commr.	\$44 17
Board of Excise, Kings County.				
50799		3-20-16	D. H. Ralston, Special Deputy Commr.	\$93 46
Board of Excise, New York County.				
50861		3-20-16	John T. McNeill, Special Dep. Commr.	\$61 18
Board of Elections.				
46467	2-25-16	3- 8-16	M. B. Brown Printing & Binding Co..	\$66 00
Board of Estimate and Apportionment.				
49370	3- 6-16	3-16-16	Wilson Stamp Co.	\$2 80
45986	12-31-15	3- 7-16	Banks Law Publishing Co.	146 40
45981	12-31-15	3- 7-16	Cobb Macey Dohme, Inc.	156 75
52090		3-22-16	Joseph Haag, Secretary	120 00
49385		3-16-16	Nelson P. Lewis, Chief Engineer....	154 26
Department of Education.				
50311	2-28-16	3-17-16	The J. W. Pratt Co.....	\$34 45
48946		39411	E. P. Dutton & Co.	46 41
49009	10-29-15	39411	E. P. Dutton & Co.	38 63
49013		39411	E. P. Dutton & Co.	93 83
47753	12-24-15	41494	American Flag Co.	32
47818	12-27-15	41193	The Brooklyn Daily Eagle.....	9 53
47816	1- 4-15	41683	Wm. Elliott & Sons.....	8 50
47774	5-17-15	41217	Stanley & Patterson, Inc.....	1 20

Finance Voucher No.	Invoice Dates or Contract Number.	Received in Department of Finance.	Name of Payee.	Amount.	Finance Voucher No.	Invoice Dates or Contract Number.	Received in Department of Finance.	Name of Payee.	Amount.
47770	12-21-15	41212	3-11-16 Eugene Dietzgen Co.	12 50	47967	12-10-15	43557	3-11-16 Knickerbocker Supply Company	20 90
47827	4-28-15	41473	3-11-16 O. M. Gottesman	4 14	46653			Hi-Po Waterproof Battery Co.	26 25
47783	11-30-15	41177	3-11-16 E. G. Soltmann	12 84	39564		43272	2-21-16 James H. Rhodes & Co.	560 50
47757	10-26-15	41175	3-11-16 Bloomingdale Brothers	2 07	49547	3- 2-16		3-16-16 Knickerbocker Supply Company	22 50
47767	11-29-15	41174	3-11-16 Alfred Field & Co.	10 36	49545	2-23-16		3-16-16 The Ahrens Fox Fire Engine Company	22 25
49011	7-21-15	39291	3-15-16 Ginn & Co.	95 77	49544	3-16-13		2-29-16 Motor Car Equipment Company	25 00
49015	6- 9-15	39291	3-15-16 Ginn & Co.	32 41	49542	3-14-16		3- 1-16 Lowe Motor Supplies Company	2 50
49016	6-18-15	39291	3-15-16 Ginn & Co.	1 55	49541	3- 2-16		3-16-16 Goodyear Tire and Rubber Company	28 00
49002	6-17-15	39291	3-15-16 Ginn & Co.	3 70	49540	2-29-16		3-16-16 Knickerbocker Towel Supply Co.	24 20
48999	7-22-15	39291	3-15-16 Ginn & Co.	1 27	40796	2-28-16		3-16-16 S. Trimmer & Sons, Inc.	11 20
49001	6-10-15	39410	3-15-16 Syndicate Trading Co.	1 58	49539	3- 1-16		3-16-16 Thedford Eltz Coal Company	84 00
48997		39299	3-16-16 F. C. Stechert Co.	6 03	49549	3- 2-16		3-16-16 Stewart-Warner Speedometer Corp.	3 50
49689	12- 9-15		3-16-16 Stanley & Patterson, Inc.	68 94	47969	2-29-16	43881	3-11-16 The Clark & Wilkins Company	213 00
49690	1-12-16		3-16-16 Edward E. Spencer, Jr.	5 72	47070		44256	Standard Oil Co. of New York	2,850 82
49691	10- 4-15		3-16-16 Swedish Iron & Steel Corporation	30 26	47972	2- 5-16	44256	Standard Oil Co. of New York	167 33
49701	12-27-15	41201	3-16-16 Jas. S. Barron & Co.	6 08	47959	2-29-16		3-13-16 Robert Gordon & Son, Inc.	778 00
49687	10-26-15		3-16-16 A. Vivac	21 53	49799	2-28-16		3-16-16 Western Electric Company, Inc.	8 80
138293	5-28-15		11-26-15 Bloomingdale Brothers	21 18	49800	2-14-16		3-16-16 The Prest-o-Lite Company, Inc.	1 50
47682	1-15-16		3-11-16 Standard Scale & Supply Co.	35 00	49801			Commercial Acetylene, R. L. & S. Co.	4 25
41552	1-10-16		2-25-16 Aug. Wille, Jr.	195 00	49802	3- 2-16		3-16-16 Goodyear Tire and Rubber Company	7 50
47749		41672	Charles Scribner's Sons	4,171 46	49797			Knickerbocker Towel Supply Co.	13 50
49711			Jacob S. Ausenberg	19 00	49804	2- 2-16		3-16-16 Knickerbocker Supply Co.	1 20
49704			Alex. Burgess	29 00	49812	1- 4-16		2-16-16 The White Company	4 25
49713	1-24-16		3-16-16 Bristol & Barber	1 65	49811	2-23-16		3-16-16 A. J. Picard & Co.	3 60
49712	1-21-16		3-16-16 Louis Imersheim	13 30	49810	2- 7-16		3-16-16 E. B. Latham & Co.	14 04
49710	1-21-16		3-16-16 H. Hanig	20 95	49809	2-14-16		3-16-16 H. J. Street Co.	95
49706			Peerless Manifold Book Co.	29 00	49817	2-29-16		3-16-16 Livingston Radiator and Mfg. Co.	8 50
49708	2- 5-16		3-16-16 Peerless Manifold Book Co.	13 00	49816	2-18-16		3-16-16 United States Tire Co.	3 50
49715			Western Electric Co., Inc.	10 82	49815	2-29-16		3-16-16 John F. Esser	3 75
49720	1-28-16		3-16-16 J. Friedman	37 60	49803	3- 1-16		3-16-16 Globe Tire Co.	1 98
49723	2- 3-16		3-16-16 James I. Kelly	23 00	49525			Putnam A. Bates, Electrical Engineer	40 75
49725			Godfrey-Keeler Co.	13 00	49807	2- 5-16		3-16-16 The Timken Roller Bearing Co.	8 26
49927	12-29-15		3-16-16 Wm. Knabe & Co.	8 00	49808	2-17-16		3-16-16 Charles D. Schmidt	30
49928	6-24-15	12-27-15	3-16-16 The New York Association for the Blind	14 75	49551	1-25-16		3-16-16 John F. Esser	26 50
49938	1-18-16		3-16-16 The Royal Co. of N. Y., Assignee of Herman Sacks	29 40	49552	2-16-16		2-16-16 Livingston Radiator and Mfg. Co.	40 00
49694	11-29-15		3-16-16 William S. Van Clief & Sons	6 45	48688	2-20-16		3-14-16 Department of Health.	\$12 00
49695	11- 4-15		3-16-16 Foulds & Freure, Inc.	3 08	48684	2- 5-16		3-14-16 Agent and Warden, Clinton Prison	4 90
49696	9- 3-15		3-16-16 The Fairbanks Co.	32 00	48685	2-25-16		3-14-16 Burton & Davis Co.	2 50
49697	12-24-15		3- 6-16 W. R. Ostrander & Co.	11 25	48680	2-24-16		3-14-16 James S. Barron & Co.	5 00
49698	12-17-15		3-16-16 E. Steiger & Co.	16 00	48682	2-21-16		3-14-16 Pittsburgh Plate Glass Co.	6 30
49700	1- 5-16		3- 6-16 Eugene Lucchesi	24 50	48690	2- 9-16		3-14-16 G. Gennert	2 08
49702	11- 1-15		3-16-16 Jas. S. Barron & Co.	1 28	39034	1-31-16		3-14-16 Ward-Leonard Electric Co.	22 75
49931	12-28-15		3-16-16 The New York Association for the Blind	3 75	39774	2- 5-16		2-21-16 The Fleischmann Co.	86 25
49930	12-27-15		3-16-16 Wm. Knabe & Co.	2 00	37866	2- 1-16		2-16-16 A. P. W. Paper Co.	29 28
49933	12- 7-15		3-16-16 Aeolian Co.	3 00	44041	12-18-15		3- 2-16 Swinton & Co.	65 00
49693	12-20-15		2-16-16 John Geddes	10 25	40540	12-29-15		2-23-16 Robert J. Wilson, M.D., Director	9 75
47750	11-30-15	41638	3-11-16 Benj. H. Sanborn & Co.	220 97	40543	11-10-15	1- 3-16	2-23-16 Swinton & Co.	15 30
47745	11-30-15	41667	3-11-16 Charles E. Merrill Co.	2,677 94	48679	2- 2-16		3-14-16 New York French Range Co.	2 52
47744	10-12-15	41663	3-11-16 Longmans, Green & Co.	964 14	47481	12-31-15	43154	3-10-16 Burroughs-Wellcome Co.	186 80
47746	11-19-15	41635	3-11-16 The Macmillan Co.	2,863 64	47480		43372	James A. Miller	520 80
47755	11-20-15	41650	3-11-16 Silver, Burdett & Co.	3,142 63	46529	1-20-16		Seabury & Johnson	153 47
47747	12- 3-15	41665	3-11-16 Newson & Co.	639 69	47477		43505	J. E. Pittinger	863 82
47811	12- 6-15	41671	3-11-16 The A. N. Palmer Co.	922 56	47476		43505	Armour & Co.	768 13
47803	10-28-15	41664	3-11-16 William R. Jenkins Co.	192 96	47483	12-10-15	43552	3-10-16 The Manhattan Supply Company	334 60
47820	12- 7-15	41669	3-11-16 J. B. Lippincott Co.	273 78	48153	2-21-16		3-13-16 Niagara Stock Farm	30 00
47674	2-14-16		3-11-16 Peerless Manifold Book Co.	281 27	48152	11-11-16		3-13-16 Singer Sewing Machine Company, Inc.	45 52
47799		42309	3-11-16 Nathan Melzer, Assignee of Riskin & Wolin	226 00	48143	2-18-16		3-13-16 Vaughn's Seed Store	44 75
47798		42309	3-11-16 Nathan Melzer, Assignee of Riskin & Wolin	170 00	48132	2-18-16		3-13-16 Burton & Davis Co.	33 99
47813	2-25-15	41161	3-11-16 Greenhut Co., Inc., Assignee, Etc., of J. B. Greenhut & Co.	112 50	47475	9-17-15	43001	3-10-16 Theodore Linington, Jr.	48 53
47824	12- 8-15	41379	3-11-16 New York & Pennsylvania Co., Assignee of Hopper Paper Co.	393 86	48159	2-23-16		3-13-16 James S. Barron & Co.	27 00
47823	12- 6-15	41760	3-11-16 The H. W. Gray Co.	152 00	48164	2-21-16		3-13-16 S. J. Rosenthal	78 89
47785	7-30-15	41670	3-11-16 Rand, McNally & Co.	112 00	48667	9- 2-14		3-13-16 The Fairbanks Co.	76 18
47793		41370	3-11-16 Sohmer & Co.	427 50	48665	4-21-15		3-14-16 Burton & Davis Co.	3 20
47795		43579	3-11-16 Johnson Service Company	630 00	39043	12-30-15		3-14-16 John Bellmann	11 13
47802		41106	3-11-16 William Smith, Assignee of Marshall S. Hagar, Trustee in Bankruptcy of Osborne, Rea & Co.	2,250 00	46525	1-31-16	43938	2-18-16 National Fireproofing Co.	438 51
47796		43432	3-11-16 Johnson Service Co.	540 00	46524	1-31-16	43938	3- 8-16 Conron Bros. Company	442 26
47806	12- 2-15	41678	3-11-16 Scientific Equipment Co.	1 14	46523	1-31-16	43938	3- 8-16 Conron Bros. Company	262 08
47748	10- 6-15	41682	3-11-16 Parex Mfg. Co.	93 87	46526	1-31-16	43938	3- 8-16 Conron Bros. Company	181 98
47808	5- 7-15	41676	3-11-16 Woldenberg & Schaar	2 40	47484	1-12-16	43376	3- 8-16 Conron Bros. Company	159 03
47660	1-19-16		3-11-16 Kalamazoo Loose Leaf Binder Co.	27 80	48156	11-16-15		3-10-16 Metropolitan Hospital Supply Co.	35 05
49000	6-28-15	39289	3-15-16 The Macmillan Company	10 97	46812	2- 5-16		3-13-16 Stanley & Patterson	28 98
49678	11-15-15	12- 6-15	3-16-16 Scientific Equipment Co.	66 42	46804	2- 3-16		3- 9-16 Oriental Rubber and Supply Company	8 10
49681	11-16-15	1-10-16	3-16-16 Rosemary F. Muller	72 35	48666	12-31-15		3- 9-16 Henry Bainbridge & Co.	1 45
47792		41370	3-11-16 Sohmer & Co.	585 00	48689	2-24-16		3-14-16 H. T. Jarrett	27 75
47815	1-14-15	41163	3-11-16 American Lead Pencil Co.	158 13	49731	1-10-16	3- 2-16	3-16-16 D. P. Winne Company	17 31
47817	12- 6-15	41175	3-11-16 Bloomingdale Brothers	278 00	49733	2-13-16		Board of Inebriety.	\$8 00
47814	10-26-15	41246	3-11-16 J. L. Hammett Co.	205 33	49732	2-12-16		3-16-16 C. R. Lewis & Co.	19 84
47787	11-11-15	41201	3-11-16 James S. Barron & Co.	195 28	59735	2- 1-16		3-16-16 Ora J. Masker	1 28
47754	9-24-15	41675	3-11-16 The Kny-Scheerer Co.	291 34	49750	2- 3-16		3-16-16 Manhattan Supply Co.	1 28
47679	1-14-16		3-11-16 Henry Moss & Co.	125 40	49753	12- 5-16		3-16-16 The Orange County Veterinary Hospital	3 50
47702	10- 6-15		3-10-16 Holmes Electric Protective Co.	675 00	49752	2- 1-16		3-16-16 Armour & Co.	3 12
47152	1- 4-16	43275	3-10-16 Charles D. Norton Co.	169 52	49738	2-29-16		3-16-16 The Barton Manufacturing Co.	1 16
47153	1-25-16	42719	3-10-16 Burns Bros.	333 80	49737	2-28-16		3-16-16 Austin Nichols & Co., Inc.	7 25
47146	1-25-16	42719	3-10-16 Burns Bros.	521 26	49743	2- 1-16	2-26-16	3-20-16 New York Telephone Co.	11 39
47149	1-25-16	42719	3-10-16 Burns Bros.	68 65	49741	2-14-16		3-16-16 Joseph Seeman	40 98
51819			3-22-16 A. L. Brasefield, Deputy Supt.	191 25	49735	2-29-16		3-16-16 S. Rightmyer	1 36
49918	1-20-16		3-16-16 Hale Desk Co.	69 90	49744	2-24-16		3-16-16 Sulzberger & Sons Co.	10 70
49925	1-28-16		3-16-16 Germania Bank, assignee of R. Solomon & Son, Inc.	61 00	49747	2-12-16		3-16-16 Standard Oil Co. of New York	4 50
49945	2- 2-16		3-16-16 Alex R. Boyce	46 36	49745	1-31-16		3-16-16 Shults Bread Co.	84 99
49943	1-28-16		3-16-16 D. J. Carey	14 32				3-16-16 Welch Brothers	2 15
49623	1-27-16		3-16-16 M. Kalmus	3 40				3-16-16 J. S. Woodhouse Co., Inc.	6 00
49622	2- 4-16		3-16-16 J. Friedman	3 90				3-16-16 Wells, Fargo & Co.	95
			District Attorney, New York County.					Commissioner of Jurors, Queens County.	
50267	2-29-16		3-17-16 Western Union Telegraph Co., Inc.	\$31 31				Department of Licenses.	
50271			3-17-16 Edward Swann, District Attorney	282 40				3-14-16 Theo. Moss & Co.	\$13 76
3748	3-11-16		3-17-16 James E. Lynch	29 00				2-14-16 N. Stafford Company	41 00
43626	2-24-16		3- 1-16 Ludwig Lutz	185 00				3-14-16 B. B. Neal Hardware Co., Inc.	23 73
			Department of Docks and Ferries.					3-14-16 Yawman & Erbe Mfg. Co.	43 50
48583	2-29-16		3-14-16 Edward J. Sullivan	\$0 75				The Mayoralty.	
48585	2-29-16		3-14-16 Frank P. Houser	75				3-17-16 J. E. Cross	\$6 30
48584	2-29-16		3-14-16 James A. Molloy	75				3-17-16 New York & Brooklyn Towel Supply Co.	4 20
48568			Eugene Dietzgen Co.	42 60				3-17-16 The Briarcliff Lodge Association	2 40
			Department of Finance.					3-17-16 United Electric Service Company	4 50
46623	2-24-16		3- 9-16 The J. W. Pratt Co.	\$241 50				Miscellaneous.	
51457			Charles A. O'Malley, Appraiser of Real Estate	5 00				3-21-16 New York Fire Department Relief Fund, Robert Adamson, Commr., as Treasurer and Trustee	\$72,284 10
51458			A. C. Baur, Chief Clerk	15 00				3-21-16 T. C. Chalmers	50 00
			Fire Department.					3-21-16 Dental Society of the State of New York	100 00
47968	2-29-16	44107	3-11-16 J. & T. Adikes	\$192 64				Mary F. McCandless	332 42
49814	2- 8-16		3-16-16 Underwood Typewriter Company,						

Finance Voucher No.	Invoice Dates or Contract Number.	Received in Department of Finance.	Name of Payee.	Amount.	Finance Voucher No.	Invoice Dates or Contract Number.	Received in Department of Finance.	Name of Payee.	Amount.
52064	3-22-16		Annie J. Carroll	355 59	48475	2-15-16	3-14-16	Charles H. Finch & Co.	20 00
52061	3-22-16		Margaret Hoff	355 59	48471			Goodyear Indian Rubber Glove Mfg. Co.	11 32
52061	3-22-16		Margaret Hoff	3,333 33				E. P. Gleason Mfg. Co.	5 00
52061	3-22-16		Margaret Hoff	11,603 85	48470	2-21-16	3-16-16	Fulton Blue Print Co.	10 57
52066	3-22-16		Fannie I. Lawler	4,104 70	48465	2-17-16. 2-29-16	3-14-16	L. F. Fechtman & Co.	11 80
52066	3-22-16		Fannie I. Lawler	367 77	43476			Dieges & Clust	3 50
52063	3-22-16		Anne J. Carroll	4,104 71	48479	2-18-16	3-14-16	M. B. Brown Printing & Binding Co.	1 50
52063	3-22-16		Anne J. Carroll	367 76	49885	2-28-16	3-16-16	Wm. Bratter & Co.	12 85
52062	3-22-16		Margaret Hoff	4,104 70	49884	3- 2-16	3-14-16	William J. Olvany	40 00
52062	3-22-16		Margaret Hoff	367 77	48481	2-19-16		President of the Borough of Manhattan.	
51790			Peter Gecks, Frederick Gecks, John Gecks, Anna Teator, Carrie Weber and Minnie Ball	83 79	47846		3-11-16	Watson Mfg. Co.	\$1,290 00
			Peter Gecks, Frederic Gecks, John Gecks, Anna Teator, Carrie Weber and Minnie Ball	235 89	50194	2-28-16	3- 7-16	McKesson & Robbins	1 60
51794			Appolonia Engel	81 00	48430	1-13-16	3-14-16	Tower Manufacturing & Novelty Co.	15 40
51794			Appolonia Engel	75 00	50202		3-17-16	A. P. Dienst Co., Inc.	42 12
51794			Appolonia Engel	412 06	47850		3-11-16	Kingsbridge Contracting Company	7,313 40
51789			Louis Reing	83 79	47851		3-22-16	Frazer & Burchenal, Inc.	1,544 45
51789			Louis Reing	235 88	47849		3-11-16	Melrose Construction Co.	4,447 63
51791	3-21-16		Bernard Joost	235 89	50198	1-31-16. 2-29-16	3-17-16	Vacuum Oil Company	83 23
51791			Bernard Joost	83 78	50195	1-31-16	3-17-16	National Oil Company	12 78
51793			Gottlieb Wieland	628 78	50197	2- 7-16. 2-17-16	3-17-16	M. Schlesinger	24 32
51793			Gottlieb Wieland	4,566 70	50205	1-31-16	3-17-16	Patterson Bros.	67 33
51471			German Hospital and Dispensary	1,941 93	48453	1-31-16	3-14-16	A. F. Brombacher & Co.	15 26
51470			Brooklyn Eastern District Dispensary and Hospital	519 65	47847		3-11-16	Moreland Operating Co.	552 50
			Bushwick Hospital	851 12	47843	11- 6-15	3-11-16	Meyer-Denker-Sinram Co.	749 08
51469			Brooklyn Industrial School Association	40966	47844	1- 1-16	3-11-16	Gavin Rowe	14,032 72
51468			Home for Destitute Children	2,101 79	40962	1-27-16	2-24-16	Knickerbocker Supply Company	50 20
			Wayside Home	339 45	34187	12-24-15. 1-22-16	2- 8-16	Montgomery & Co., Inc.	21 11
51467			Wayside Home	353 42	40966	1- 3-16	2-24-16	Nason Mfg. Co.	4 50
51465			The Babies' Hospital of the City of New York	617 10	40967		2-24-16	John A. McCarthy	50 00
			St. Vincent's Hospital of the City of New York	4,893 48	40970			Russell & Erwin Mfg. Co.	4 50
51463			St. Catharine's Hospital	2,028 25	30690	1- 8-16	1-29-16	John Greig	95 03
51462			New York Infirmary for Women and Children	950 60	40974			The Globe-Wernicke Co.	31 00
			Methodist-Episcopal Hospital in the City of Brooklyn	1,362 68	48437	1-24-16	3-14-16	Terminal Electric Company	25 00
51460			Jamaica Hospital	539 78	48452	2-17-16	3-14-16	The Croker National Fire Prevention Engineering Co.	33 60
51459			Bushwick Hospital	834 14	48454	2-21-16	3-14-16	William Hunrath	6 00
51696			Charles E. Griffith, as Agent for Jacob I. Houseman	90 00	48457	1-21-16	3-14-16	William McDonagh & Sons	16 25
			William Steinach	50 00	48459	2-19-16	3-14-16	Cornell & Underhill	10 91
51252	3-21-16		F. Schmidt	50 00	48546	2-14-16	3-14-16	The Fairbanks Company	4 25
51253	3-21-16		Joseph F. Jacobsen Co., Inc.	50 00	48418	2-10-16	3-14-16	John Greig	39 38
51257	3-21-16		John McCord, Storer	50 00	48412	2-16-16	3-14-16	The Clark & Wilkins Co.	17 00
51258	3-21-16		The National City Bank of New York	988 36	48411	2-16-16	3-14-16	K. L. Irwin	6 00
52069	3-21-16		William A. Prendergast, as Comptroller, and Henry Bruere, as Chamberlain	760 00	48415	1-31-16	3-14-16	Samuel Davison	4 25
52067			The National City Bank of New York	100,000 00	48417	2-25-16	3-14-16	The Bliss Exterminator Co., Inc.	6 40
			Queens Borough Public Library.		48400	12-28-15	3-14-16	Apex Color Works	25 70
51787	3-21-16		The Queens Borough Public Library, George C. Dickel, Treasurer	\$7,204 47	48515	2-11-16	3-14-16	John A. McCarthy	4 50
			New York Public Library.		48514	2-11-16	3-14-16	John A. Casey Co.	60 18
51489			The New York Public Library, Astor, Lenox and Tilden Foundations, United States Trust Company of New York, Assistant Treasurer	\$39,672 82	48513	2- 9-16	3-14-16	Delevan Mfg. Co.	9 25
			Board of Parole.		48512	2-23-16	3-14-16	Union Smelting and Refining Co.	14 30
			Wilson Stamp Co.	\$40 38	48525	1-29-16	3-14-16	Heine Safety Boiler Company	9 36
			Bronx Parkway Commission.		48397	10-29-15	3-14-16	William J. Farrell	2 45
50142	3-11-16		E. S. Hessels	\$2 30	48436	2-18-16	3-14-16	The Manhattan Rubber Mfg. Co.	12 25
50141	3- 1-16		J. B. Mitchie	37 00	48394	1-31-16	3-14-16	Nytanday Letter and Design Co., Inc.	39 15
44729	1-22-16. 2-17-16		Goldsmith Brothers	14 31	48524	2-29-16	3-14-16	A. P. Dienst Co., Inc.	5 48
50921			Samuel S. Horton	9,661 97	50748	3-15-16	3-17-16	Alfred Ludwig, Superintendent	250 00
50918	3-20-16		Leander W. Hopkins	8,136 39	50199	1- 4-16		The Banks Law Publishing Co.	5 40
50919	3-20-16		Helena W. Robinson	652 08	48669			President of the Borough of The Bronx.	
50920	3-20-16		Annie Flood	1,542 54	46776	1-14-16	3- 9-16	Daniel J. Donelin	\$25 00
50916	3-20-16		Nicola Iaquinto and Cecilia Iaquinto	3,441 16	51585			Patton Paint Company	77 52
			Annie Renino Richards, Individually and as Executrix of and Trustee Under the Last Will and Testament of Toney Richards, Deceased	12,833 13	46786	1-29-16	3- 9-16	Robert J. Moorehead, Superintendent.	20 00
50914	3-20-16		Antonio Panniello and Congetta O. Panniello	3,290 23	49330			Dimock & Fink Co.	48
50913	3-20-16		Charlotte Louise Russell	257 13	49330			R. H. Gillespie	42 59
50912	3-20-16		Vito Iozzi	6,522 80	49281			President of the Borough of Brooklyn.	
50911	3-20-16		Cornelius Smith	21,358 03	48874	2-29-16	3-14-16	Knickerbocker Ice Co.	\$81 63
50910	3-20-16		August A. Miles	1,564 73	48877	2-29-16	3-14-16	Clynta Water Company	13 80
50904	3-20-16		Maddalena Varvaro	4,960 95	49284	3- 2-16	3-15-16	Abraham & Straus	48 90
50905	3-20-16		The New York Trust Co. and Jennie P. Childs as Substituted Trustees Under the Will of Chas. B. Fosdick	773 33	48886	2-29-16	3-14-16	C. W. Keenan	16 00
			John Benzur	720 99	49900	2-29-16	3-14-16	M. S. Brown	3 35
50909	3-20-16		Margaret J. Franklin, Mary Broadwell, Edith Heald	5,719 71	48894	3- 8-16	3-16-16	The E. R. Merrill Spring Co.	6 50
50906	3-20-16		Joseph E. Hoffman	154 28	48881	2-21-16	3-14-16	Wilson Stamp Co.	11 60
50917			Walter A. Gatley and Bridget M. Gatley	2,313 44	48893	3- 4-16	3-14-16	Oriental Rubber & Supply Co., Inc.	8 00
			Department of Parks.		48882	2-25-16	3-14-16	Eddy Valve Company	5 18
49853	2-23-16		Thomas Stokes & Sons, Inc.	\$17 25	48883	2-25-16	3-14-16	Audley Clarke Company	1 47
49880			Welsbach Gas Lamp Co.	4 05	48884	3- 3-16	3-14-16	W. R. Adams & Co.	11 25
49881	2-21-16		M. L. Bird Co.	75 00	50503		3-14-16	Union Steam Pump Company	10 95
49846	12- 7-15		Geo. D. Harris & Company, Inc.	19 11	48892	3- 2-16	3-14-16	John W. Sparks, Clerk	48 20
50037	3- 7-16		R. Hoe & Co.	8 63	48872	3- 1-16	3-14-16	West Publishing Co.	3 50
50036	3- 8-16		New York Stencil Works	2 00	48862		3-14-16	Macon Auto Garage	2 80
50029	3- 9-16		Daniel Mapes, Jr.	16 67	48861	2-25-16	3-14-16	Eric Palmer, Secretary	50 00
49870	1-19-16		Gus Rotholz	39 25	48860	2-29-16	3-14-16	The American Multigraph Sales Co.	9 25
50030	3- 3-16		The Mutual Gas & Electric Fixture Co.	4 00	48864	2-29-16	3-14-16	Clynta Water Co.	9 60
50032	3- 3-16		M. R. Baxter's Son	26 00	48863	2-29-16	3-14-16	Liberty Garage	8 60
50033	3-11-16		Eagle Lock Co.	2 96	48896	3- 2-16	3-14-16	Elwood Garage	23 92
50031	3- 9-16		Yawman & Erbe Mfg. Co.	50	48895	2-23-15	3-14-16	Detroit Cadillac Motor Car Co.	12 88
			Police Department.		49286	3-13-16	3-15-16	H. Duhamel & Sons	12 00
48464	2-28-16		Comparative Vaccine Laboratories, Inc.	\$12 00	49299	3- 4-16	3-16-16	J. Morris	19 45
49888	3- 9-16		Theo. Moss & Co.	15 73	47534			New York Transfer Company	4 00
49887	2-29-16		Independent Consumers Ice Co.	16 50	32023	1-27-16	2- 2-16	Short Bros.	374 00
49886	2-26-16. 3- 6-16		Fulton Blue Print Co.	1 69	49279	3- 2-16	3-15-16	Henry Hayward	758 75
49897			W. Kroosh	1 00	48890	3- 4-16	3-14-16	A. Pearson's Sons	31 00
49899	3- 1-16		Charles G. Knies	25 00	48876	2-29-16	3-14-16	Stevenson & Marsters, Inc.	87 57
49898	3- 3-16		Morris Levin & Sons	5 00				Massoit Mfg. Co.	89 11
49896	2-10-16		Adam Klein	1 75	45517			President of the Borough of Queens.	
49895	2-19-16		Louis Fein	15 00	45518		3- 6-16	Jos. L. Sigretto & Co.	\$1,168 42
49894	3- 3-16		John F. Abernethy	2 41	40569	2- 4-16 2- 7-16	2-23-16	Joseph L. Sigretto & Co.	2,771 92
49892	3- 1-16		Herman Kramer	1 50	50412	2-29-16		Domestic Soap Manufacturing Co.	52 50
49890	3- 7-16		Andrew J. Goebel	40 00	50413	2-29-16		President of the Borough of Richmond.	
48480	2-17-16		The White Company	6 25	50414	2-24-16	3-17-16	Brady Brothers	\$70 00
48478	2-23-16		Stewart Warner Speedometer Corporation	5 75	48243	2-17-16	3-17-16	Brady Brothers	70 00
							3-13-16	Brady Brothers	21 00
								William S. Van Clief & Sons	55 87
								Public Service Commission.	
								Peter Andersen	\$40 00
								F. W. Devoe & C. T. Reynolds Co.	51 44
								George L. Lucas, General Inspector	1,545 56
								Havers & Fagan	12 60
								Corlies, Macy & Co., Inc.	2 00
								Garfield Paper Co.	56 00
								Crown Surgical Instrument Co., Inc.	5 00
								The Dalton Adding Machine Company	3 65
								Detroit Graphite Company	43 57
								Dodge Sales & Engineering Company	3 56
								Correct Printing Co., Inc.	56 11
								Foster-Scott Ice Co.	2 25
								Foster-Scott Ice Company	1 74
								Great Bear Spring Co.	84 30
								J. and H. Berge	89 57
								E. A. Steilen Ice Co.	17 50
								The City of New York	11 49
								The City of New York	649 83
								Tower Bros. Stationery Co.	80 75

Finance Voucher No.	Invoice Dates or Contract Number.	Received in Department of Finance.	Name of Payee.	Amount.	Finance Voucher No.	Invoice Dates or Contract Number.	Received in Department of Finance.	Name of Payee.	Amount.
Department of Public Charities.					Sheriff, Bronx County.				
3497			Charles Lawrence Allers.....	\$140 00	50361	2-11-16	3-17-16	Timothy J. Duane	\$8 48
48031	7-31-15	3-13-16	Foster, Scott Ice Company.....	54 02	50989	3-10-16	3-20-16	Timothy J. Duane	21 25
46683	2- 2-16, 2-26-16	3- 9-16	P. Lawless' Sons.....	66 81	50988	2-29-16, 2-29-16	3-20-16	Jacob H. Gebe	19 70
49103		3-15-16	A. L. A. Himmelwright & H. F. J. Porter.....	62 10	48337	2- 5-16	3-14-16	The Brooklyn Citizen	6 00
49146	1-31-16	3-15-16	Borden's Farm Products Division.....	39 01	50374	2-24-16	3-16-16	Jas. S. Barron & Co.....	38 40
49145	1-31-16	3-15-16	Samuel E. Hunter	96	Department of Street Cleaning.				
49179	2-26-16	3-15-16	Lexington Auto Supply Co.....	31 60	50075	3- 3-16	3-16-16	Terminal Box Lunch Company.....	\$12 00
44855	12-31-15	3- 3-16	Metropolitan Hospital Supply Co.....	53 67	50063	2-25-16	3-16-16	John P. Kane Co.....	6 25
48027	12-23-15	3-13-16	Levy Bros.....	42 00	50062	3- 2-16	3-16-16	Fred Adeco Co.....	19 74
47049	1-21-16, 2-14-16	3-10-16	Agent and Warden, Clinton Prison.....	169 23	50061	2- 3-16	3-16-16	The Campbell Supply Co.....	3 25
50313	2-26-16	3-17-16	Geo. D. Harris & Company.....	24 00	50065	2- 3-16	3-16-16	The Motor Car Equipment Co.....	2 26
47221	1-31-16	43931	Mutual Milk & Cream Co.....	2,706 76	50048	2-29-16	3-16-16	Great Bear Spring Co.....	5 10
47203	1-21-16	44133	John Bellmann	296 36	50049	2-29-16	3-16-16	Henry Romeike, Inc.....	5 00
47208		43938	Conron Bros. Company	630 63	50051	2-12-16	3-16-16	New York Sporting Goods Co.....	3 99
47206	1-27-16	43938	Conron Bros. Co.....	7,519 86	50055	3- 4-16	3-16-16	The American Multigraph Sales Co.....	5 00
47209	2-29-16	43926	Circle X Dairy Co.....	777 43	50053	2-21-16	3-16-16	W. H. Terhune Co., Inc.....	14 50
47207	1-31-16	43939	Conron Bros. Company.....	90 91	50052	2-26-16, 3- 2-16	3-16-16	A. F. Brombacher & Co.....	4 75
47217	2-25-16	44134	Anthony Krayer	66 73	50056	2-18-16	3-16-16	The Motor Car Equipment Co.....	1 75
47218	2- 1-16	44134	Anthony Krayer	140 47	48554	2-22-16	3-16-16	Adam Roedel	22 50
50178			The Louisa Minturn Hospital.....	145 71	50074	3- 3-16	3-10-16	Allen's Lunch	42 50
48281			New York State Hospital for Incipient Tuberculosis.....	1,952 22	46193	2-21-16	3- 7-16	Austin Nichols & Co., Inc.....	85 50
47061			Singer Sewing Machine Company.....	3 50	47945			Heilbrun & Kahn, Inc.....	28,968 00
47210	2-11-16	44139	Lewis De Groff & Son.....	122 22	50058	2-18-16	3-16-16	Department of Correction	2 40
47223	2-15-16	44142	Russell & Co.....	335 81	47254	11-17-15	42169	Albion R. Drake	1,290 52
47204	1-31-16	43942	Beyer Bros. Com. Co.....	1,389 40	50057	2-19-16	3-16-16	Chas. Beseler Co.....	1 80
47211	1-31-16	43946	Grand Central Market, Inc.....	118 39	50175			J. L. Keating Company, Inc.....	14 75
47214		43933	Samuel E. Hunter.....	495 02	50068	2-28-16	3-16-16	The Smith-Worthington Co.....	16 00
47069	1-31-16, 2- 4-16	3-10-16	The Kny-Scheerer Corporation.....	125 14	50070	2-28-16	3-16-16	Secor Typewriter Repair Co.....	75
47220	2- 4-16	43944	Morris & Company	484 43	Board of Water Supply.				
Commissioner of Records, New York County.					37686		25609	Keystone State Construction Company.....	\$376,325 28
50873			3-20-16 New York Telephone Company.....	\$2 51	46962	2-15-16	3-10-16	Kathryn F. Hicks	23 05
Register, New York County.					48259	2-24-16	3-16-16	Farmer-Zehr Engraving Co.....	72 60
50280	3-11-16	3-17-16	Lithoprint Co.....	\$1 42	51287		3-21-16	New York Telephone Company.....	6 10
50279	2-26-16	3-17-16	Lithoprint Co.....	3 52	51288		3-21-16	W. H. Case	7 70
50278	3- 8-16	3-17-16	Lithoprint Co.....	5 00	47853		3-11-16	M. L. Bayard	1,750 00
50274	2-23-16	3-17-16	Lithoprint Co., Inc.....	1 12	50002			Geo. P. Wood	10 27
50276	3- 2-16	3-17-16	Lithoprint Co., Inc.....	2 50	49995			John D. Groves, Assistant Engineer.....	16 24
50277	2-26-16	3-17-16	Lithoprint Co., Inc.....	13 00	Department of Water Supply, Gas and Electricity.				
50275	3- 1-16	3-17-16	The Roberts Numbering Machine Company	2 75	47507			Charles O. Davis, Clerk	\$6 40
48658	3- 1-16	3-14-16	Matthew Bender & Company, Inc.....	5 70	48283	12-16-15	3-13-16	Knickerbocker Supply Co.....	26 52
50281	3-10-16	3-17-16	A. B. Dick Company	3 50	50287			Edmond Beardsley, Acting Chief.....	29 25
Sheriff, Kings County.					47956	2-26-16	3-13-16	B. Nicoll & Co.....	806 28
48336	2-24-16	3-14-16	Individual Drinking Cup Co.....	\$6 00	50292			George J. Zegers, Inspector.....	14 64
					50297			William C. Munroe, Engineer.....	1 00

VOUCHERS RECEIVED IN DEPARTMENT OF FINANCE, FRIDAY, MARCH 24, 1916.

A statement is herewith submitted of all vouchers filed in the Department of Finance on this date, in which is shown the Department of Finance voucher number, the date of the invoices or the registered number of the contract, the name of the payee and the amount of the claim. Where two or more bills are embraced in one voucher the date of the earliest is given, excepting that when such vouchers are submitted under a contract the registered number of the contract is shown instead.

WILLIAM A. PRENDERGAST, Comptroller.

Finance Voucher No.	Invoice Date or Contract Number.	Name of Payee.	Amount.
Armory Board.			
52940	2-29-16	Stanley & Patterson	\$13 75
52941	1-27-16	Samuel Lewis	20 00
52942	2-15-16	A. Pearson's Sons	64 07
52943	2- 1-16	W. E. Pruden Hardware Co.....	11 25
52944	3- 2-16	Cavanagh Bros. & Co.....	4 86
52945	3- 2-16	Cavanagh Bros. & Co.....	6 31
52946	2-21-16	Clinton Prison	2 25
52928	2- 8-16	Benj. Weeks	21 00
52929	2-18-16	Weber-McLoughlin Co.....	572 56
52930	1-26-16	Geo. D. Harris & Co.....	132 60
52931	2-10-16	John S. Conabear	225 57
52932	1-27-16	Wilkinson Bros. & Co.....	14 41
52933	3- 2-16	Cavanagh Bros. & Co.....	9 00
52934	2-21-16	Charles F. Hubbs & Co.....	31 60
52935	2- 1-16	Charles F. Hubbs & Co.....	38 47
52936	3- 2-16	Cavanagh Bros. & Co.....	179 74
52937	2-29-16	Charles F. Hubbs & Co.....	11 70
52938	2-26-16	McKesson & Robbins	14 16
52939	2-26-16	Woolf Laboratory	22 50
52947	2-24-16	A. & W., Sing Sing Prison.....	15 50
52948	3- 1-16	John A. Casey Co.....	31 20
52949	2-29-16	Cavanagh Bros. & Co.....	22 05
52950	2-28-16	Wm. P. Youngs & Bros.....	4 20
52951	2-18-16	F. W. Devoe & C. T. Raynolds Co.....	62 85
52952	3- 2-16	Cavanagh Bros. & Co.....	14 00
52953	3- 1-16	Wm. J. Olvany	55 62
52954	2-29-16	Nicholas J. Schery	14 75
52955	1-18-16	Wm. J. Olvany	23 30
52956	2- 2-16	Samuel Pollack	9 82
52964	12- 4-15	Hammacher, Schlemmer & Co.....	10 74
52965	10- 8-16	Consolidated Gas Co. of New York	40 80
52966	1- 8-16	A. Pearson's Sons	299 00
52967	12-31-15	Cavanagh Bros. & Co.....	42 65
52968	12-21-15	Cavanagh Bros. & Co.....	38 76
52969	2-11-16	Cavanagh Bros. & Co.....	30 15
52970	11-26-15	Western Electric Co.....	155 70
51971	2-16-16	Cavanagh Bros. & Co.....	104 10
52972	10-16-15	Minwax Co.....	160 00
52973	12-16-15	Samuel Pollack	30 30
52974	10-18-15	Vacuna Sales Co.....	15 00
52975	1- 6-16	T. E. Quinn	265 00
Art Commission.			
52957	2-26-16	F. Gailer	\$17 50
52958	3- 6-16	F. Gailer	15 50
52959	2-29-16	Jos. Hawkes	8 00
52960	2-29-16	Jos. Hawkes	24 50
52961	3-13-16	McLeod, Ward & Co., Inc.....	6 00
52962	1-31-16	New York Telephone Co.....	15 29
52963		United Electric Service Co.....	10 35
53039		Calvin I. Crocker	\$59 80

Finance Voucher No.	Invoice Date or Contract Number.	Name of Payee.	Amount.
Bellevue and Allied Hospitals.			
52910	2-14-16	Julius Fowl	\$58 50
52911	2-15-16	F. N. Dubois & Co.....	1 80
52912	1-27-16	H. A. Rogers Co.....	5 40
52913	2- 7-16	Candee, Smith & Howland Co.....	12 50
52876	1-16-16	Wm. Kelly	8 60
52877	2-17-16	Henry Bainbridge & Co.....	6 62
52878	2- 7-16	Standard Oil Co. of N. Y.....	11 99
52879	2-14-16	The Charity Organization Society	1 00
52880	2-14-16	Wm. Langbein & Bros.....	30 95
52881	1-28-16	R. Weiden	7 00
52882	1-24-16	Eureka Glass Works, Inc.....	4 80
52883	2-17-16	Jas. M. Shaw & Co.....	16 32
52884		Jos. Weil	100 80
52885	2-21-16	Hodgman Rubber Co.....	15 00
52886	2-10-16	Bloomington Bros.....	11 70
52887	2-11-16	Syndicate Trading Co.....	124 16
52888	2-11-16	Neal & Brinker Co.....	11 93
52889	2-16-16	G. A. Feld Co.....	6 20
52890	1-29-16	Chesbro Whitman Co.....	20 00
52891		A. & W., Sing Sing Prison.....	12 31
52892	2-10-16	D. B. Pershall & Son.....	2 42
52893	1-31-16	The Frank Richard & Gardner Co.....	42 05
52894	1-10-16	Putnam & Co.....	6 50
52895	2-19-16	Montgomery & Co., Inc.....	6 61
52896	2- 1-16	Pfeiffer Hardware Co., Inc.....	2 35
52897	1-31-16	The Frank Richard & Gardner Co.....	3 90
52898	2- 8-16	Department of Correction.....	12 75
52899	2-14-16	Chas. W. Brucher	26 00
52900	2-10-16	Patterson Bros.....	1 35
52901	1-11-16	Julius Fowl	3 60
52902	1-24-16	D. Madelenier Mfg. Co.....	5 40
52903	1-31-16	Stanley & Patterson	19 53
52904	2-12-16	The Garlock Packing Co.....	5 21
52905	1-19-16	Alex. F. Reid & Sons	7 63
52906	1-26-16	Chas. Crabbe Co.....	15 85
52907	1-26-16	The Yale & Towne Mfg. Co.....	17 40
52908		E. F. Keating Co.....	14 12
52909	2-21-16	Nason Mfg. Co.....	3 25
County Court, Kings County.			
53077	12-31-15	New York Telephone Co.....	\$327 99
53078	3-17-16	Remington Typewriter Co.....	75
53079	3-21-16	H. W. Smith	6 00
53080	3-21-16	Benj. Cohn	5 00
53081		J. E. Bristol	136 50
53075	2-29-16	Great Bear Spring Co.....	19 80
53076	3-13-16	Henry A. Urquhart	12 86
Court of General Sessions.			
53101	44267	New York Telephone Co.....	\$58 75
Surrogates' Court, New York County.			
52829	2-29-16	Knickerbocker Towel Supply Co.....	\$6 00
53074		Daniel J. Dowdney	155 95
Supreme Court, Second Department.			
53038		James F. McGee	\$35 28
Department of Correction.			
53062	42994	Wm. Farrell & Son.....	\$1,284 35
53063	42969	Pattison & Bowns	307 95
53064	44334	Indian Refining Co.....	155 00
53065	44058	Peter J. Constant	1,858 20
53066	43873	J. F. Herbert	33 50
52843	1-26-16	John Wanamaker	45 50
52844	3- 8-16	Ayres & Galloway	3 00
52845	2-25-16	Jas. S. Barron & Co.....	13 50
52846	3-11-16	Bramhall, Deane Co.....	28 00

Finance Voucher No.	Invoice Date or Contract Number.	Name of Payee.	Amount.
52847	2-21-16	Buck Bros.....	15 60
52848	3- 6-16	J. W. Buckley Rubber Co.....	15 50
52849	3- 9-16	Montgomery & Co., Inc.....	5 61
52850	2- 2-16	Manhattan Electrical Sup. Co.....	10 16
52851	2-26-16	The Simes Co.....	6 51
52852	3-16-16	Hull, Grippen & Co.....	13 50
52853	2-25-16	E. B. Latham & Co.....	19 19
52854	2-21-16	Stanley & Patterson.....	56 77
52855	2-14-16	J. P. Duffy Co.....	52 01
52856	3-10-16	E. F. Keating Co.....	3 96
52857	3-13-16	Lippman & Co.....	10 09
52858	2- 1-16	Buck Bros.....	1 40
52859	2-29-16	The Angle Mfg. Co.....	9 55
52860	3- 3-16	Dept. of Correction.....	10 00
52861		Hull, Grippen & Co.....	7 50
52862	2-29-16	S. H. Creeden	6 75
52863	1-31-16	John T. Ogden.....	4 35
52864	3-13-16	Jos. D. Duffy	8 91
52865	3- 9-16	Otis Elevator Co.....	7 00
52866	2- 8-16	Underwood Typewriter Co.....	50
52867	2-18-16	U. S. Frame & Picture Co.....	5 75
52868	2-29-16	P. J. McArdle	88 00
52869	3- 1-16	Erie R. R. Co.....	306 00
52870	3- 9-16	L. W. Alford	4 00
52871	3- 7-16	James McVeigh	1 40
52872	3- 3-16	Hammacher, Schlemmer & Co.....	4 96
52873	2- 7-16	Keystone Driller Co.....	171 23
52830	6-14-15	Bramhall, Deane Co.....	16 00

Invoice Finance Date Vouch- or Con- er No. tract Number.	Name of Payee.	Amount.	Invoice Finance Date Vouch- or Con- er No. tract Number.	Name of Payee.	Amount.	Invoice Finance Date Vouch- or Con- er No. tract Number.	Name of Payee.	Amount.
53050	43942 Beyer Bros. Commission Co.	873 78	53293	The Chamberlain of the City of N. Y. for Queens Coun- ty Court and Trust Funds..	13,000 00	53202	1-18-16 The Brooklyn Alcatraz As- phalt Co.	18 10
53051	43938 Conron Bros. Co.	507 78		Fire Department.		53203	1-18-16 The Brooklyn Alcatraz As- phalt Co.	52 20
53052	44143 A. Goldstein & Co.	16 24	52914	Robt. Adamson	\$9 75	53204	1-18-16 The Brooklyn Alcatraz As- phalt Co.	27 25
53053	53934 Leo Hamburger	10 68	52915	Clarence H. Fay	9 25	53205	1-18-16 The Brooklyn Alcatraz As- phalt Co.	21 35
53054	43935 The Raymond Hadley Corp.	3,264 00	53232	36959 Wm. J. Olvany	39 74	53170	12-11-15 Abraham & Straus	3 80
53055	44135 Saml. E. Hunter	319 97	53233	43385 Croce Automobile Co.	3,112 00	53206	3-18-16 Alfred W. Hall	5 00
53056	43933 Saml. E. Hunter	329 27	53234	44196 Jas. S. Barron & Co.	510 00	53171	12-28-16 Van Brunt Tandy	32 17
53057	44134 Anthony Krayer	345 58		Department of Health.		53172	3-11-16 Gowanus Kindling Wood Works	4 75
53058	44140 Chas. F. Matilage & Sons..	1,091 58	53082	43933 Saml. E. Hunter	\$84 42	53173	3- 6-16 Thos. Gill Soap Co.	171 36
53059	43944 Morris & Co.	3,994 79	53083	43948 Armour & Co.	260 80	53174	3- 9-16 Cavanagh Bros. & Co.	22 00
53060	44106 Thos. M. Blake	1,080 35	53084	43944 Morris & Co.	55 15	53175	3-11-16 The Pride of the Kitchen Co.	558 00
53061	40555 Wm. Farrell & Son	41 94	53085	43943 Shults Bread Co.	202 22	53176	3- 3-16 Alden S. Swan & Co.	9 00
53049	Burdett G. Lewis	171 25	53086	43931 Mutual Milk & Cream Co.	1,027 77	53177	2-29-16 Western Electric Co.	24 00
	Board of Estimate and Apportionment.		53087	43938 Conron Bros. Co.	393 12	53178	3- 8-16 A. Pearson's Sons	121 74
53230	Ames & Rollinson	\$75 00	53088	44334 Indian Refining Co., Inc.	15 27	53179	3- 8-16 Combination Ladder Co. and Rhode Island Co.	8 00
	Department of Education.		53089	43945 Frank J. Murray Co., Inc.	429 74	53180	1-31-16 A. & W. Clinton Prison.	320 00
52921	38595 National Regulator Co.	\$235 20	53090	43932 Anthony Krayer	38 47	53181	3-13-16 Annin & Co.	53 46
52922	40714 National Regulator Co.	641 50	53091	43947 Swift & Co., Inc.	540 71	53182	3-10-16 De Grauw, Aymar & Co.	4 94
52923	40561 National Regulator Co.	1,223 20	53092	43942 Beyer Bros. Commission Co.	1,105 88		President of the Borough of Queens.	
52924	37725 Commercial Const. Co.	580 00		Law Department.		53168	43570 Warner Quinlan Asphalt Co.	\$1,305 17
53294	The Chamberlain of the City of N. Y. for Queens Co. Court and Trust Funds.	\$227 50	53040	2-28-16 T. Hanrahan & Co.	\$0 35		Department of Public Charities.	
53295	Matteawan Savings Bank.	1,000 00	53041	1-20-16 J. B. Lyon Co.	14 00	53163	3- 7-16 General Motors Truck Co.	\$1,551 00
52916	Morris Glasser	49 23	53042	1- 7-16 J. B. Lyon Co.	282 00	53164	12-15-15 The Texas Co.	27 00
52917	Jos. B. Roberts	49 68	53043	1-27-16 Edward Thompson Co.	13 50	53165	12-31-15 Frank A. Hall & Sons.	81 00
52918	A. A. Vantine & Co., Inc.	1,454 31	53044	The American Law Book Co.	15 00	53166	12-31-15 John E. Donovan	74 50
52919	United States Express Realty Co.	1,914 04	53045	1-19-16 The Frank Shepard Co.	5 00	53167	12-31-15 Jas. Thompson & Sons	900 00
52920	Herman Gebhardt	20 00	53046	1-31-16 The Banks Law Pub. Co.	216 15	53282	The Louisa Minton Hospital	42 86
52925	Burrough's Adding Machine Co.	702 43	53047	3- 1-16 G. W. Bromley & Co.	22 50	53150	3- 4-16 Jos. B. Brady & Son	550 00
53276	H. Smith	50	53048	3- 3-16 Underwood Typewriter Co.	50	53151	8-30-15 Robt. Ferguson	26 11
53277	Nora Tighe	13 27		Department of Parks, Boroughs of Manhattan and Richmond.		53152	12-24-15 N. Y. Safety Steam Power Co.	16 50
53278	Adeline M. Conte	23 75	52977	42994 Wm. Farrell & Son	\$558 84	53153	10-26-15 Fiss, Doerr & Carroll Horse Co.	1 50
53279	Sophie A. Hershkoph	7 08	52978	44256 Standard Oil Co. of N. Y.	22 46	53154	3- 8-16 Brooklyn Sheet Metal Works	748 00
53280	Edward E. Slosson	20 00	52979	43958 Winkler Const. Co.	990 00	53155	12-30-15 D. P. Pershall & Son	10 00
53281	Stephen V. Persich	29 16		Police Department.		53156	12-28-15 Newman Mfg. Co.	16 80
53093	John B. Hasken Estates, Inc.	12,607 93	53231	Edward M. Morgan	\$621 92	53157	2- 1-16 Troy Laundry Machinery Co., Ltd.	208 50
53094	John B. Hasken Estates, Inc.	13,760 10	53011	12-31-15 The Casting & Supply Corp.	722 10	53158	12-31-15 Modern Dairy Co., Inc.	682 25
53095	Jos. A. Powers et al., Exec., Under L. W. and T., Jas. B. Powers, Deceased	16,206 18	53012	Garford Motor Truck Co., Inc.	165 36	53159	8- 2-15 Alois L. Hofaker	27 00
53096	Harriet A. Shepperd	20,072 65	52980	1-31-16 E. P. Gleason Mfg. Co.	42 50	53160	3-15-16 The Phonograph Corp. of Manhattan	117 00
53097	A. Oldrim Salter	6,365 10	52981	3-17-16 Thos. Lenane & Co.	2 01	53161	Hardman Tire & Rubber Co.	76 44
53098	John C. Rogers	13,612 76	52982	3- 9-16 Fulton Blue Print Co.	4 35	53162	3- 4-16 Flatbush Auto Supply Co.	18 95
53099	Fordham Club Building & Loan Assn.	686 78	52983	2-18-16 M. B. Brown P. & B. Co.	87 50		Commissioner of Records, New York County.	
53100	Henry A. Dewey	5,883 56	52984	3-10-16 National Pres. Intelligent Co.	74	52976	3- 9-16 James I. Newman	\$78 00
53013	Manhattan Eye, Ear and Throat Hospital	1,046 12	52985	3-16-16 The Tabulating Machine Co.	225 00		Register, New York County.	
53014	N. Y. Ophthalmic Hosp.	348 10	52986	2-25-16 Jacob F. Fuessel	40 64	53067	3-20-16 L. C. Smith & Bros. Type- writer Co.	\$6 00
53015	St. Francis Hospital	2,002 55	52987	3- 4-16 The Yale & Towne Mfg. Co.	6 82	53068	3- 2-16 Schindelar & Pihlman	13 10
53016	The Brooklyn Eye and Ear Hospital	201 45	52988	2-28-16 Garford Motor Truck Co., Inc.	402 00	53069	2-28-16 E. G. Lang Mfg. Co.	40
53017	The Brooklyn Eye and Ear Hospital	259 35	52989	3-11-16 Meder Staudt Co., Inc.	12 00	53070	3-20-16 Oscar Schlichting	2 00
53018	Wayside Home	319 31	52990	3-13-16 Armspear Mfg. Co.	72 00	53071	2-29-16 H. M. Storms Co.	50
53019	American Female Guardian Society and Home for the Friendless	939 28	52991	3- 4-16 Sargent & Co.	4 54	53072	3-18-16 Kolesch & Co.	1 45
53020	Brooklyn Training School and Home for Young Girls.	429 92	52992	2- 3-16 Seguire Runyon Stiles Co.	62 74	53073	Zincograph Co.	3 00
53021	Bklyn. Home for Blind, Crippled and Defective Chil- dren	4,327 90	52993	3- 6-16 Benjamin Electric Mfg. Co.	17 64		Department of Street Cleaning.	
53022	Brooklyn Children's Aid So- ciety	1,689 40	52994	3-18-16 General Vehicle Co.	22 00	52874	44194 Riverside Cont. Co.	\$550 43
53023	Children's Aid Society	5,449 64	52995	2-19-16 Richmond Radiator Co.	9 00	52875	43901 Archie N. McAlonen	2,404 97
53024	Council Home for Jewish Girls	249 59	52996	2-23-16 Standard Underground Cable Co.	493 99	52926	3-22-16 J. T. Fetherston	250 00
53025	Good Counsel Training School for Young Girls.	1,556 10	52997	2-24-16 Brooklyn Metal Ceiling Co.	29 00	52927	3-13-16 Asher Detective Agency	165 12
53026	House of Mercy	813 52	52998	1- 5-16 Wm. H. Burkett	1 55	53242	General Vehicle Co.	995 00
53027	Howard Orphanage and In- dustrial School	2,669 66	52999	3- 3-16 Edward Kelly	2 25	53243	3- 2-16 Fredk. Starr Contr. Co.	120 32
53028	International Sunshine Bch. for the Blind	740 00	53000	3- 6-16 M. Klahr	1 40	53244	3-10-16 Allen's Lunch	55 50
53029	Jewish Maternity Hospital.	1,233 13	53001	1-18-16 Lord Electric Co.	38 50	53245	3- 3-16 Washington Bulkley, Inc.	214 37
53030	New York Nursery and Child's Hospital	8,438 19	53002	2-26-16 Emil Sevenhaar	5 75	53246	3- 2-16 Boslets Delivery Co.	272 34
53031	New York Magdalen Home	1,221 00	53003	3- 6-16 Bosch Magneto Co.	1 50	53247	3-16-16 Charles E. Burtis, Inc.	375 88
53032	Orphan Home, Brooklyn.	7,561 99	53004	3- 6-16 Hudson Auto Lamp Works.	1 10	53248	3- 7-16 Chester Contr. Co.	177 92
53033	St. Joseph's Hospital, N. Y. City	8,189 27	53005	3- 1-16 Kipp Wagon Co.	50 00	53249	3- 6-16 Cooke Transportation Co.	67 81
53034	The N. Y. Society for the Relief of the Ruptured and Crippled	789 82	53006	3-11-16 Pittsburg Plate Glass Co.	2 90	53250	3- 8-16 F. & P. Auto Transportation Co.	232 97
53035	The Jewish Hospital	2,099 44	53007	3- 6-16 Sterling Top & Equipment Co.	1 50	53251	3-14-16 J. Edward Fitzgerald, Inc.	126 51
53036	The Jewish Protectory and Aid Society	5,273 85	53008	3- 6-16 Stewart Warner Speedome- ter Corp.	1 75	53252	3- 7-16 Great Eastern Gasoline & Oil Corp.	160 42
53037	Wayside Home	295 49	53009	3- 6-16 U. S. Light & Heat Corp.	2 20	53253	3- 6-16 William Hinsch	52 20
53283	William A. Prendergast as Comptroller	11,890 23	53010	2-26-16 Samuel Lewis	131 00	53254	3- 2-16 Iona Dairy Lunch Co.	22 50
53284	Wm. A. Prendergast as Comptroller and Henry Bruere as Chamberlain.	10,560 00		President of the Borough of The Bronx.		53255	3-10-16 A. H. Jones	33 90
53285	Wm. A. Prendergast as Comptroller and Henry Bruere as Chamberlain.	2,080 00	53104	3-18-16 T. Wallace	\$1 50	53256	2-12-16 Klosk Contr. Co.	1,109 42
53286	Wm. A. Prendergast as Comptroller and Henry Bruere as Chamberlain.	230,527 50	53105	3-16-16 The Burnet Co.	18 00	53257	3- 7-16 L. M. Kleimeyer	192 12
53287	Wm. A. Prendergast as Comptroller and Henry Bruere as Chamberlain.	6,947 50	53106	3-10-16 The Timken Roller Bearing Co.	20 50	53258	3- 6-16 William H. Kopp	36 50
53288	Wm. A. Prendergast as Comptroller and Henry Bruere as Chamberlain.	31,127 50	53107	3-10-16 The Auto Supply Co.	5 12	53259	3- 6-16 J. J. McLaughlin	337 60
53289	Wm. A. Prendergast as Comptroller and Henry Bruere as Chamberlain.	6,230 00	53108	3-11-16 Detroit Cadillac Motor Car Co.	10 00	53260	2-13-16 E. J. McLaughlin Co.	8 75
53290	Wm. A. Prendergast as Comptroller and Henry Bruere as Chamberlain.	340 00	53109	3-16-16 Church E. Gates & Co., Inc.	13 00	53261	3- 2-16 Frank M. Rock	83 50
53291	Wm. A. Prendergast as Comptroller and Henry Bruere as Chamberlain.	126 00	53110	2-29-16 Pneumatic Whitewash Co.	25 00	53262	3-13-16 The Motor Truck Renting Corp.	35 00
53292	Wm. A. Prendergast as Comptroller and Henry Bruere as Chamberlain.	4,715 50	53111	3-17-16 Bartelstone Bros.	1 00	53263	3- 2-16 Reiser's Cafe & Restaurant.	30 00
			53112	3-22-16 M. F. Shrenkeisen	441 74	53264	3-13-16 Frank Strand	137 25
				President of the Borough of Brooklyn.		53265	2-29-16 Schiller Contr. Co.	59 43
			53169	3-15-16 P. J. Carlin	\$96 74	53266	3- 7-16 Terminal Box Lunch Co.	36 50
			53183	3- 8-16 Jos. J. Bloeth	59 75	53267	3-10-16 Turner Contr. & Improve- ment Co.	520 98
			53184	3-14-16 B. Hafker	4 09	53268	2- 7-16 McKesson & Robbins	28 90
			53185	3-11-16 Cook Electric Co.	17 85	53269	2-11-16 Parke, Davis & Co.	114 75
			53186	3- 1-16 Van Brunt Tandy	68 74	53670	2- 1-16 Prospect Taxi Co.	3 45
			53187	3- 6-16 The Banks Law Pub. Co.	2 25	53271	1-26-16 Swan & Finch Co.	47 31
			53188	3-13-16 Pitts & Kitts Mfg. Supply Co.	55 00	53272	2- 1-16 Walker & Heisler	160 70
			53189	3-18-16 Albino J. Newton	11 10	53273	1-27-16 The McGraw Tire & Rubber Co.	18 21
			53190	3-17-16 Rensselaer Valve Co.	3 50	53274	1-31-16 Fred Adeco Co.	11 12
			53191	1-15-16 Thos. W. Woods Sons.	195 85	53275	2- 2-16 John Simmons Co.	27 82
			53192	1-20-16 The Barber Asp. Pav. Co.	3 00	53241	42968 Thos. W. Woods' Sons.	194 88
			53193	2-14-16 The Barber Asp. Pav. Co.	3 00	53102	3-16-16 E. J. McLaughlin	105 73
			53194	The Brooklyn Alcatraz As- phalt Co.	61 75	53103	3-16-16 E. J. McLaughlin	40 84
			53195	1-18-16 The Brooklyn Alcatraz As- phalt Co.	58 85	53236	2- 8-16 Ford Motor Co.	20 44
			53196	1-18-16 The Brooklyn Alcatraz As- phalt Co.	30 00	53237	1-19-16 General Vehicle Co., Inc.	18 38
			53197	2-18-16 The Brooklyn Alcatraz As- phalt Co.	52 75	53238	1-29-16 The Jersey City Galvanizing Co.	336 52
			53198	1-18-16 The Brooklyn Alcatraz As- phalt Co.	38 95	53239	2- 1-16 Prospect Taxi Co., Inc.	3 23
			53199	1-18-16 The Brooklyn Alcatraz As- phalt Co.	39 00	53240	2- 1-16 St. Nicholas Garage & Tax- icab Co.	25 81
			53200	1-18-16 The Brooklyn Alcatraz As- phalt Co.	47 70		Department of Water Supply, Gas and Electricity.	
			53201	1-18-16 The Brooklyn Alcatraz As- phalt Co.	46 35	53113	7-15-15 N. Y. Sporting Goods Co.	\$1 70
						53114	4- 5-16 Brooklyn Lumber Co.	198 79
						53115	9-20-15 H. W. Johns-Manville Co.	81 90
						53116	7-12-15 Burrough's Adding Machine Co.	2 75

Invoice Finance Date Vouch- or Con- er No. tract Number.	Name of Payee.	Amount.	Invoice Finance Date Vouch- or Con- er No. tract Number.	Name of Payee.	Amount.	Invoice Finance Date Vouch- or Con- er No. tract Number.	Name of Payee.	Amount.
53117	1-21-16 Schildwachter Ice Co.....	10 00	53126	2-1-16 Daniel J. Haggerty.....	27 50	53137	1-27-16 L. Tow	22 26
53118	2-26-16 Vacuum Oil Co.....	60 89	53127	2-1-16 Adams Express Co., C. H.		53138	9-1-15 George Beers	3 50
53119	2-23-16 Belmont Packing & Rubber Co.	39 90	53128	2-1-16 Ladley, Cashier	14 62	53139	11-22-15 Henry R. Worthington....	4 85
53120	2-11-16 Remington Typewriter Co..	70 49	53129	2-1-16 Wells, Fargo Co., Express..	1 02	53140	7-1-15 Hersey Mfg. Co.....	8 85
53121	2-7-16 Knickerbocker Supply Co..	23 52	53130	12-27-15 E. Belcher Hyde.....	14 00	53141	4-20-15 Geo. W. Grote & Co.....	76 00
53122	1-28-16 Rensselaer Valve Co.....	12 40	53131	2-1-16 Godfrey, Keeler Co.....	88 00	53142	2-1-16 John H. Hunter	3 75
53123	2-25-16 T. E. Conklin & Co.....	8 18	53132	2-1-16 Henry R. Worthington....	38 42	53143	2-1-16 Abraham & Straus.....	5 91
53124	2-9-16 Corbett & Co.....	15 00	53133	12-1-15 Neptune Meter Co.....	6 35	53144	2-1-16 Atlantic Basin Iron Works.	39 78
53125	1-15-16 The Edison Elec. Ill. Co. of Brooklyn	10 74	53134	12-10-15 B. J. Reynolds	5 00	53145	2-25-16 The Lagonda Mfg. Co.....	2 70
			53135	11-24-15 M. Marino	3 08	53146	2-1-16 Peter J. Donohue's Son....	37 50
			53136	12-21-15 Hugh McGowan	4 41	53157	2-21-16 Charles E. Chapin Co.....	9 60
					20 30	53148	2-1-16 K. E. Pearshall	5 00



OFFICIAL DIRECTORY.

Unless otherwise stated, the Public Offices of the City are open for business from 9 a. m. to 5 p. m.; Saturday, 9 a. m. to 12 noon.

CITY OFFICES.

MAYOR'S OFFICE.
City Hall, Telephone, 8020 Cortlandt.
John Purroy Michel, Mayor.
Theodore Rousseau, Secretary.
Samuel L. Martin, Executive Secretary.
Bureau of Weights and Measures.
Municipal Building, 3rd floor. Telephone, 1498 Worth.
Joseph Hartigan, Commissioner.
COMMISSIONERS OF ACCOUNTS.
Municipal Building, Telephone, 4315 Worth.
Leonard M. Wallstein, Commissioner of Accounts.
BOARD OF ALDERMEN.
Clerk's Office, Municipal Building, 2nd floor, Telephone, 4430 Worth.
P. J. Scully, Clerk.
President of the Board of Aldermen.
City Hall, Telephone, 6770 Cortlandt.
Frank L. Dowling, President.
BOARD OF AMBULANCE SERVICE.
Municipal Building, 10th floor. Ambulance Calls, 3100 Spring. Administration Offices, 748 Worth.
ARMORY BOARD.
Hall of Records, Telephone, 3900 Worth.
C. D. Rhinehart, Secretary.
ART COMMISSION.
City Hall, Telephone, 1197 Cortlandt.
John Quincy Adams, Assistant Secretary.
BOARD OF ASSESSORS.
Municipal Building, 8th floor. Telephone, 29 Worth.
William C. Ormond, Chairman.
St. George B. Tucker, Secretary.
BELLEVEUE AND ALLIED HOSPITALS.
26th st. and 1st ave. Telephone, 4400 Madison Square.
Dr. John W. Brannan, President.
J. K. Paulding, Secretary.
DEPARTMENT OF BRIDGES.
Municipal Building, 18th floor. Telephone, 380 Worth.
F. J. H. Kracke, Commissioner.
CENTRAL PURCHASING COMMITTEE.
Municipal Building, 12th floor. Telephone, 4315 Worth.
Director.
BUREAU OF THE CHAMBERLAIN.
Municipal Building, 8th floor. Telephone, 4270 Worth.
Henry Bruere, Chamberlain.
BOARD OF CHILD WELFARE.
City Hall, Telephone, 7541 Cortlandt.
Harry L. Hopkins, Secretary.
CITY CLERK AND CLERK OF THE BOARD OF ALDERMEN.
Municipal Building, 2nd floor. Telephone, 4430 Worth.
P. J. Scully, City Clerk.
BOARD OF CITY RECORD.
Supervisor's office, Municipal Building, 8th floor. Distributing Division, 96 Reade st. Telephone, 3490 Worth.
David Ferguson, Supervisor.
DEPARTMENT OF CORRECTION.
Municipal Building, 24th floor. Telephone, 1610 Worth.
Burdette G. Lewis, Commissioner.
DEPARTMENT OF DOCKS AND FERRIES.
Pier "A," N. R. Telephone, 300 Rector.
R. A. C. Smith, Commissioner.
DEPARTMENT OF EDUCATION.
Board of Education.
Park ave. and 59th st. Telephone, 5580 Plaza.
Stated meetings of the Board are held at 4 p. m. on the first Monday in February, the second Wednesday in August, and the second and fourth Wednesdays in every month, except August.
William G. Willcox, President.
A. Emerson Palmer, Secretary.
BOARD OF ELECTIONS.
General office and office of the Borough of Manhattan, Municipal Building, 18th floor. Telephone, 1307 Worth.
Edward F. Boyle, President.
Moses M. McKee, Secretary.
Other Borough Offices.
The Bronx.
368 E. 148th st. Telephone, 336 Melrose.
Brooklyn.
435-445 Fulton st. Telephone, 1932 Main.
Queens.
64 Jackson ave., Long Island City. Telephone, 3375 Hunters Point.
Richmond.
Borough Hall, New Brighton, S. I. Telephone 1000 Tompkinsville.
All offices open from 9 a. m. to 4 p. m. Saturdays, to 12 m.
BOARD OF ESTIMATE AND APPOINTMENT.
Municipal Building, 13th floor. Telephone, 4560 Worth.
Joseph Haag, Secretary.
Bureau of Records and Minutes.
Municipal Building, 13th floor. Telephone, 4560 Worth. Joseph Haag, Secretary.

Office of the Chief Engineer.
Municipal Building, 13th floor. Telephone, 4560 Worth. Nelson P. Lewis, Chief Engineer.
Bureau of Public Improvements.
Municipal Building, 13th floor. Telephone, 4560 Worth. Nelson P. Lewis, Chief Engineer.
Bureau of Franchises.
Municipal Building, 13th floor. Telephone, 4563 Worth. Harry P. Nichols, Engineer.
Bureau of Contract Supervision.
Municipal Building, 13th floor. Telephone, 4560 Worth. Central Testing Laboratory, 123 Worth st. Telephone, 3088 Franklin. Tilden Adamson, Director.
Bureau of Standards.
Municipal Building, 13th floor. Telephone, 4560 Worth. George L. Tirrell, Director.
BOARD OF EXAMINERS.
Municipal Building, 20th floor. 9 a. m. to 4 p. m. Saturday, to 12 m. Telephone, 1800 Worth.
Board meets every Tuesday at 2 p. m.
Edward V. Barton, Clerk.
DEPARTMENT OF FINANCE.
Municipal Building, 5th floor. Telephone, 1200 Worth. Shepard A. Morgan, Secretary to the Department, 5th floor.
William A. Prendergast, Comptroller.
Deputy Comptrollers, 7th floor. Alexander Brough, Edmund D. Fisher, Hubert L. Smith.
Receiver of Taxes.
Manhattan—Municipal Building, 2nd floor. Telephone, 1200 Worth.
Bronx—177th st. and Arthur ave. Telephone, 140 Tremont.
Brooklyn—236 Dufield st. Telephone, 7056 Main.
Queens—5 Court Square, Long Island City. Telephone, 3384 Hunters Point.
Richmond—Borough Hall, St. George. Telephone, 100 Tompkinsville.
Collector of Assessments and Arrears.
Manhattan—Municipal Building, 3d floor. Telephone, 1200 Worth.
Bronx—177th st. and Arthur ave. Telephone, 47 Tremont.
Brooklyn—503 Fulton st. Telephone, 8340 Main.
Queens—Municipal Building, Court Square, Long Island City. Telephone, 1553 Hunters Point.
Richmond—Borough Hall, St. George. Telephone, 1000 Tompkinsville.
Daniel Moynahan, Collector.
FIRE DEPARTMENT.
Municipal Building, 11th floor. Telephone, 4100 Worth.
Brooklyn, 365 Jay st. Telephone, 7600 Main.
Robert Adamson, Commissioner.
DEPARTMENT OF HEALTH.
Centre and Walker sts., Manhattan. Telephone, 6280 Franklin.
Burial Permit and Contagious Disease offices always open.
Bronx, 3731 Third ave. Brooklyn, Flatbush ave., Willoughby and Fleet sts. Queens, 372 Fulton st., Jamaica. Richmond, 514 Bay st., Stapleton.
Haven Emerson, Commissioner.
Eugene W. Scheffer, Secretary.
BOARD OF INEBRIETY.
300 Mulberry st. Telephone, 7116 Spring.
Board meets first Wednesday in each month at 3 o'clock.
Charles Samson, Secretary.
LAW DEPARTMENT.
Office of Corporation Counsel.
Main office, Municipal Building, 16th floor. Telephone, 4600 Worth.
Lamar Hardy, Corporation Counsel.
Brooklyn office, 153 Pierrepont st. Telephone, 2948 Main.
Bureau of Street Openings.
Main office, Municipal Building, 15th floor. Telephone, 1380 Worth.
Brooklyn office, 166 Montague st. Telephone, 5916 Main.
Queens office, Municipal Building, Long Island City. Telephone, 3886 Hunters Point.
Bureau for the Recovery of Penalties.
Municipal Building, 15th floor. Telephone, 3460 Worth.
Bureau for the Collection of Arrears of Personal Taxes.
Municipal Building, 17th floor. Telephone, 4585 Worth.
Tenement House Bureau and Bureau of Buildings.
Municipal Building, 15th floor. Telephone, 1620 Worth.
DEPARTMENT OF LICENSES.
Main Office, 49 Lafayette st. Telephone, 4490 Franklin.
George H. Bell, Commissioner.
Brooklyn—381 Fulton st. Telephone, 1497 Main.
Queens—Borough Hall, Long Island City. Telephone, 5400 Hunters Point.
Richmond—Borough Hall, New Brighton. Telephone, 1000 Tompkinsville.
Division of Licensed Vehicles—517-519 W. 57th st. Telephone, 6387 Columbus.
Public Employment Bureau—Men's departments, 128 Leonard st.; Women's departments, 53 Lafayette st. Telephone, 6100 Franklin.
MUNICIPAL CIVIL SERVICE COMMISSION.
Municipal Building, 14th floor. Telephone, 1580 Worth.
Henry Moskowitz, President.
Robert W. Belcher, Secretary.
MUNICIPAL REFERENCE LIBRARY.
Municipal Building, 5th floor. Telephone, 1072 Worth. 9 a. m. to 5 p. m.; Saturday, to 1 p. m.
DEPARTMENT OF PARKS.
Municipal Building, 10th floor. Telephone, 4850 Worth.
Cabot Ward, Commissioner, Manhattan and Richmond.
Borough of Brooklyn.
Litchfield Mansion, Prospect Park, Brooklyn. Telephone, 2300 South.
Raymond V. Ingersoll, Commissioner.
Borough of The Bronx.
Zbrowski Mansion, Claremont Park, Telephone, 2640 Tremont.
Thomas W. Whittle, Commissioner.
Borough of Queens.
The Overlook, Forest Park, Richmond Hill, L. I. Telephone, 2300 Richmond Hill.
John E. Weier, Commissioner.

PARK BOARD.
Municipal Building, 10th floor. Telephone, 4850 Worth. Cabot Ward, President; Louis W. Fehr, Secretary.
PAROLE COMMISSION.
Municipal Building, 24th floor. Telephone, 1610 Worth.
Thomas R. Minnick, Secretary.
EXAMINING BOARD OF PLUMBERS.
Municipal Building, 9th floor. Telephone, 1800 Worth.
Janet A. G. Hahn, Clerk.
POLICE DEPARTMENT.
240 Centre st. Telephone, 3100 Spring.
Arthur Woods, Commissioner.
DEPARTMENT OF PUBLIC CHARITIES.
Principal office, Municipal Building, 10th floor. Telephone, 4440 Worth.
Brooklyn and Queens, 327 Schermerhorn st., Brooklyn. Telephone, 2977 Main.
Bureau of Social Investigation, Pearl and Centre sts. Telephone, Worth 4405.
Borough of Richmond, Borough Hall, St. George, S. I. Telephone, 1000 Tompkinsville.
John A. Kingsbury, Commissioner.
PUBLIC SERVICE COMMISSION.
154 Nassau st., Manhattan, 8 a. m. to 11 p. m. every day, including holidays and Sundays. Telephone, 4150 Beekman.
Oscar S. Straus, Chairman.
James B. Walker, Secretary.
BOARD OF REVISION OF ASSESSMENTS.
Municipal Building, 7th floor. Telephone, 1200 Worth.
John Korb, Jr., Chief Clerk.
COMMISSIONERS OF SINKING FUND.
Office of Secretary, Municipal Building, 7th floor. Telephone, 1200 Worth.
John Korb, Jr., Secretary.
DEPARTMENT OF TAXES AND ASSESSMENTS.
Municipal Building, 9th floor. Telephone, 1800 Worth.
Lawson Purdy, President.
C. Rockland Tyng, Secretary.
DEPARTMENT OF STREET CLEANING.
Municipal Building, 12th floor. Telephone, 4240 Worth.
John T. Fetherston, Commissioner.
TENEMENT HOUSE DEPARTMENT.
Manhattan and Richmond offices, Municipal Building, 19th floor. Telephone, 1526 Worth.
Brooklyn and Queens office, 503 Fulton st., Brooklyn. Telephone, 3825 Main.
Bronx office, 391 East 149th st. Telephone, 7107 Melrose.
John J. Murphy, Commissioner.
BOARD OF WATER SUPPLY.
Municipal Building, 22d floor. Telephone, 3150 Worth.
Charles Strauss, President.
George Featherstone, Secretary.
DEPARTMENT OF WATER SUPPLY, GAS AND ELECTRICITY.
Municipal Building, 23d, 24th and 25th floors. Telephone: Manhattan, 4320 Worth; Brooklyn, 3980 Main; Queens, 3441 Hunters Point; Richmond, 840 Tompkinsville; Bronx, 3400 Tremont.
Brooklyn, Municipal Building, Brooklyn. Bronx, Tremont and Arthur aves. Queens, Municipal Building, Long Island City. Richmond, Municipal Building, St. George. William Williams, Commissioner.

BOROUGH OFFICES.

BOROUGH OF THE BRONX.
President's office, 3d ave. and 177th st. Telephone, 2680 Tremont.
Douglas Mathewson, President.
BOROUGH OF BROOKLYN.
President's office, 2d floor, Borough Hall. Commissioner of Public Works, 2d floor, Borough Hall.
Assistant Commissioner of Public Works, 2d floor, Borough Hall.
Bureau of Highways, 5th and 12th floors, 50 Court st.
Bureau of Public Buildings and Offices, 10th floor, 30 Court st.
Bureau of Sewers, 10th floor, 215 Montague st.
Bureau of Buildings, 4th floor, Borough Hall.
Topographical Bureau, 209 Montague st.
Bureau of Substructures, 11th floor, 50 Court st. Telephone, 3960 Main.
Lewis H. Pounds, President.
BOROUGH OF MANHATTAN.
President's office, 20th floor, Municipal Bldg. Commissioner of Public Works, 21st floor, Municipal Building.
Assistant Commissioner of Public Works, 21st floor, Municipal Building.
Bureau of Highways, 21st floor, Municipal Building.
Bureau of Public Buildings and Offices, 20th floor, Municipal Building.
Bureau of Sewers, 21st floor, Municipal Bldg.
Bureau of Buildings, 20th floor, Municipal Building.
Telephone, 4227 Worth.
Marcus M. Marks, President.
BOROUGH OF QUEENS.
President's office, Borough Hall, Long Island City. Telephone, 5400 Hunters Point.
Bureau of Public Buildings and Offices, Town Hall, Flushing, L. I. Telephone, 1740 Flushing.
Maurice E. Connolly, President.
BOROUGH OF RICHMOND.
President's office, New Brighton, Staten Island. Telephone, 1000 Tompkinsville.
Calvin D. Van Name, President.
CORONERS.
Manhattan, Municipal Building—Second Floor. Open at all hours of the day and night. Telephone, Worth, 3711.
Bronx—Arthur and Tremont aves. Telephone, 1250 Tremont, 8 a. m. to midnight, every day.
Brooklyn, 236 Dufield st. Telephone, 4004 Main. Open at all hours of the day and night.
Queens, Town Hall, Jamaica, L. I. 9 a. m. to 10 p. m.; Sundays and holidays, 9 a. m. to 12 m.
Richmond, 175 Second st., New Brighton. Open at all hours of the day and night.

COUNTY OFFICES.

Unless otherwise stated, the County offices are open for business from 9 a. m. to 4 p. m.; Saturday, 9 a. m. to 12 noon.

NEW YORK COUNTY.

COUNTY CLERK.
County Court House, Telephone, 5388 Cortlandt.
9 a. m. to 2 p. m., during July and August.
Wm. F. Schneider, County Clerk.
DISTRICT ATTORNEY.
Criminal Courts Building, 9 a. m. to 5.15 p. m.; Saturdays, to 12 m. Telephone, 2304 Franklin.
Edward Swann, District Attorney.
COMMISSIONERS OF JUDGES.
280 Broadway, Telephone, 241 Worth.
Frederick O'Byrne, Commissioner.
PUBLIC ADMINISTRATOR.
119 Nassau st. Telephone, 6376 Cortlandt.
William M. Hoes, Public Administrator.
COMMISSIONER OF RECORDS.
Hall of Records, Telephone, 3900 Worth.
Charles K. Lexow, Commissioner.
REGISTER.
Hall of Records, Telephone, 3900 Worth.
9 a. m. to 2 p. m. during July and August.
John J. Hopper, Register.
SHERIFF.
51 Chambers st. Telephone, 4300 Worth.
New York County Jail, 70 Ludlow st.
Alfred E. Smith, Sheriff.
SUBROGATE.
Hall of Records, Telephone, 3900 Worth.
John P. Cohalan; Robert Ludlow Fowler, Surrogates.
William Ray De Lano, Chief Clerk.
John F. Curry, Commissioner of Records.

KINGS COUNTY.

COUNTY CLERK.
Hall of Records, Brooklyn. Telephone, 4930 Main.
William E. Kelly, County Clerk.
COUNTY COURT.
County Court House, Brooklyn. Court opens at 10 a. m. daily and sits until business is completed. Part I, Room No. 23; Part II, Room No. 10; Part III, Room No. 14; Part IV, Room No. 1, Court House. Clerk's office, Room 17, 18, 19 and 22; open daily from 9 a. m. to 5 p. m.; Saturday to 12 m. Telephone, 4154 Main.
John L. Gray, Chief Clerk.
DISTRICT ATTORNEY.
66 Court st., Brooklyn, 9 a. m. to 5.30 p. m.; Saturday, to 1 p. m. Telephone, 2954 Main.
James C. Cronsey, District Attorney.
COMMISSIONERS OF JUDGES.
381 Fulton st., Brooklyn. Telephone, 330-331 Main.
Jacob Brenner, Commissioner.
PUBLIC ADMINISTRATOR.
44 Court st., Brooklyn. Telephone, 2846 Main.
Frank V. Kelly, Public Administrator.
COMMISSIONER OF RECORDS.
Hall of Records, Brooklyn. Telephone, 6988 Main.
Edmund O'Connor, Commissioner.
REGISTER.
Hall of Records, Brooklyn. Telephone, 2830 Main.
Edward T. O'Loughlin, Register.
SHERIFF.
4560 Court st., Brooklyn. Telephone, 6845 Main.
Edward Riegelmann, Sheriff.
SUBROGATE.
Hall of Records, Brooklyn. Court opens at 10 a. m. Telephone, 3954 Main.
Herbert T. Ketcham, Surrogate.
John H. McCooey, Chief Clerk.

BRONX COUNTY.

COUNTY CLERK.
Civil Records—161st st. and 3d ave. Telephone, 9266 Melrose.
Criminal Branch, 1918 Arthur Ave.
James Vincent Ganly, County Clerk.
COUNTY JUDGE.
161st st. and 3d ave. Telephone, 7907 Melrose.
Louis D. Gibbs, County Judge.
DISTRICT ATTORNEY.
Tremont and Arthur Aves. Telephone, 1100 Tremont.
Francis Martin, District Attorney.
COMMISSIONERS OF JUDGES.
1932 Arthur ave. Telephone, 3700 Tremont.
John A. Mason, Commissioner.
PUBLIC ADMINISTRATOR.
2808 3d ave. Telephone, 9816 Melrose, 9 a. m. to 5 p. m., Saturday to 12 m.
Ernest E. L. Hammer, Public Administrator.
REGISTER.
1932 Arthur ave. Telephone, 6694 Tremont.
Edward Polak, Register.
SHERIFF.
1932 Arthur ave. Telephone, 6600 Tremont.
James F. O'Brien, Sheriff.
SUBROGATE.
Bergen Building Annex, 1918 Arthur Ave.
George M. S. Schulz, Surrogate.

QUEENS COUNTY.

COUNTY CLERK.
364 Fulton st., Jamaica. Telephone, 151 Jamaica.
Alexander Dujat, County Clerk.
COUNTY COURT.
County Court House, Long Island City. Telephone, 596 Hunters Point.
Court opens at 10 a. m. Trial Term begins first Monday of each month, except July, August and September, and on Friday of each week. Clerk's office opens 9 a. m. to 5 p. m.; Saturdays to 12.30 p. m. Telephone, 551 Jamaica.
Burt Jay Humphrey, County Judge.
DISTRICT ATTORNEY.
County Court House, Long Island City, 9 a. m. to 5 p. m.; Saturday, to 12 m.
County Judge's office always open at 336 Fulton st., Jamaica. Telephone, 3871 Hunters Point.
Denis O'Leary, District Attorney.
COMMISSIONER OF JUDGES.
County Court House, Long Island City. Telephone, 963 Hunters Point.
Thorndyke C. McKenney, Commissioner.

PUBLIC ADMINISTRATOR.
302 Fulton st., Jamaica. Telephone, 223 Jamaica.
Randolph White, Public Administrator.
SHERIFF.
County Court House, Long Island City. Telephone, 3766 Hunters Point.
Paul Stier, Sheriff.
SUBROGATE.
364 Fulton st., Jamaica. Telephone, 397 Jamaica.
Daniel Noble, Surrogate.

RICHMOND COUNTY.

COUNTY CLERK.
County Office Building, Richmond. Telephone, 28 New Dorp.
C. Livingston Bostwick, Clerk.
COUNTY JUDGE AND SUBROGATE.
Trial Terms, with Grand and Trial Jury, second Monday of March, first Monday of October.
Trial Terms, with Trial Jury only, first Monday of May, first Monday of December.
Special Terms, without Jury—Wednesday of each week, except the last week of July, the month of August and the first week of September.

Surrogate's Court.
Monday and Tuesday of each week at the Borough Hall, St. George, and on Wednesday at the Surrogate's Court, at Richmond, except during the session of the County Court. There will be no Surrogate's Court during the month of August.
Surrogate's Court and Office, Richmond, S. I. Surrogate's Chambers, Borough Hall, St. George. J. Harry Tierman, County Judge and Surrogate.

DISTRICT ATTORNEY.
Borough Hall, St. George. Telephone, 50 Tompkinsville, 9 a. m. to 5 p. m.; Saturday, to 12 m.
Albert C. Fach, District Attorney.
COMMISSIONER OF JUDICIALS.
Village Hall, Stapleton. Telephone, 81 Tompkinsville.
Edward I. Miller, Commissioner.
PUBLIC ADMINISTRATOR.
Port Richmond, Brooklyn. Telephone, 704 West Brighton.
William T. Holt, Public Administrator.
SHERIFF.
County Court House, Richmond. Telephone, 120 New Dorp.
Spire Pitou, Jr., Sheriff.

THE COURTS.

CITY COURT OF THE CITY OF NEW YORK.
City Hall Park. Special Term Chambers held from 10 a. m. to 4 p. m. Clerk's office open from 9 a. m. to 4 p. m. Telephone, 122 Cortlandt.
Thomas F. Smith, Clerk.

CITY MAGISTRATES' COURTS.
Boroughs of Manhattan and Bronx.
William McAdoo, Chief City Magistrate, 300 Mulberry st., Telephone, 6213 Spring.
Municipal Term—Room 500, Municipal Building, Manhattan.

First District—Criminal Courts Building.
Second District—125 Sixth ave.
Third District—2d ave. and 1st st.
Fourth District—151 E. 57th st.
Fifth District—121st st. and Sylvan place.
Sixth District—162d st. and Washington ave.
Seventh District—314 W. 54th st.
Eighth District—1014 E. 181st st., The Bronx.
Ninth District (Night Court for Females)—125 6th ave.
Tenth District (Night Court for Males)—151 E. 57th st.
Eleventh District (Domestic Relations)—151 E. 57th st.
Thirteenth District (Domestic Relations)—1014 E. 181st st., The Bronx.
Office of the Chief Probation Officer, 300 Mulberry st. Telephone, 8713 Spring.
Borough of Brooklyn.
Office of Deputy Chief Clerk, Wm. F. Delaney, 44 Court st. Telephone, 7411 Main.
First District—318 Adams st.
Second District—Court and Butler sts.
Fifth District—261 Bedford ave.
Sixth District—495 Gates ave.
Seventh District—31 Snyder ave., Flatbush.
Eighth District—W. 8th st., Coney Island.
Ninth District—5th ave. and 29th st.
Tenth District—133 New Jersey ave.
Domestic Relations—Myrtle and Vanderbilt avs.

Borough of Queens.
First District—St. Mary's Lyceum, L. I. City.
Second District—Town Hall, Flushing, L. I.
Third District—Central ave., Far Rockaway.
Fourth District—Town Hall, Jamaica, L. I.
Borough of Richmond.
First District—Lafayette ave., New Brighton.
Second District—Village Hall, Stapleton.
All courts open daily from 9 a. m. to 4 p. m., except on Saturdays, Sundays and legal holidays, when only morning sessions are held.

COURT OF GENERAL SESSIONS.
Criminal Court Building. Court opens at 10.30 a. m. Clerk's office open from 9 a. m. to 4 p. m., and on Saturdays until 12 m.
Edward R. Carroll, Clerk.

MUNICIPAL COURTS.
The Clerks' offices are open from 9 a. m. to 4 p. m.; Saturday, to 12 noon.
Board of Justices—James J. Devlin, Secretary, 264 Madison st., Manhattan. Telephone, 2596 Orchard.

Borough of Manhattan.
First District—146 Grand Street. Telephone, 9611 Spring. Additional part is held at the southwest corner of 6th ave. and 10th st. Telephone, 2513 Chelsea.
Second District—164-266 Madison st. Telephone, 4300 Orchard.
Third District—314 West 54th st. Telephone, 5450 Columbus.
Fourth District—207 E. 32d st. Telephone, 4358 Murray Hill.
Fifth District—2565 Broadway. Telephone, 4006 Riverside.
Sixth District—155 East 88th st. Telephone, 4343 Lenox.
Seventh District—70 Manhattan st. Telephone, 6334 Morningside.
Eighth District—121st st. and Sylvan place. Telephone, 3950 Harlem.
Ninth District—Madison ave. and 59th st. Telephone, 3873 Plaza.

Borough of The Bronx.
First District—Town Hall, 1400 Williamsbridge road, Westchester. Telephone, 457 Westchester.
Second District—Washington ave. and 162d st. Telephone, 3042 Melrose.

Borough of Brooklyn.
First District—State and Court sts. Telephone, 7091 Main.
Second District—495 Gates ave. Telephone, 504 Bedford.
Third District—6 Lee ave. Telephone, 556 Williamsburg.
Fourth District—14 Howard ave. Telephone, 4323 Bushwick.
Fifth District—5220 Third ave. Telephone, 3907 Sunset.
Sixth District—236 Duffield st. Telephone, 6166 Main.
Seventh District—31 Pennsylvania ave. Telephone, 904 East New York.

Borough of Queens.
First District—115 Fifth st., Long Island City. Telephone, 1420 Hunters Point.
Second District—Broadway and Court st., Elmhurst. Telephone, 87 Newtown.
Third District—1908 Myrtle ave., Glendale. Telephone, 2352 Bushwick.

Fourth District—Town Hall, Jamaica. Telephone, 1654 Jamaica.
Borough of Richmond.
First District—Lafayette ave. and 2d st., New Brighton. Telephone, 503 Tompkinsville.
Second District—Village Hall, Stapleton. Telephone, 313 Tompkinsville.

COURT OF SPECIAL SESSIONS.
Court opens at 10 a. m.
Part I, Criminal Court Building, Manhattan. Telephone, 3983 Franklin.
Part II, 171 Atlantic ave., Brooklyn. Telephone, Main 4280.
Part III, Town Hall, Jamaica. Held on Tuesday of each week. Telephone, 2620 Jamaica.
Part IV, Borough Hall, St. George. Held on Wednesday of each week. Telephone, 324 Tompkinsville.
Part V, Bergen Building, Tremont and Arthur avs., Bronx. Held on Thursday of each week. Telephone, 6056 Tremont.

Frank W. Smith, Chief Clerk.
CHILDREN'S COURT.
New York County—137 E. 22d st. Telephone, 3611 Gramercy.
Dennis A. Lambert, Clerk.
Bronx County—355 E. 137th st. Court held on Wednesday and Friday of each week. Telephone, 9092 Melrose.

Michael Murray, Clerk.
Kings County—102 Court st. Telephone, 627 Main.
William C. McKee, Clerk.
Queens County—19 Flushing ave., Jamaica. Court held on Monday and Thursday of each week. Telephone, 2624 Jamaica.
Sydney Ollendorf, Clerk.
Richmond County—Corn Exchange Bank Building, St. George. Court held on Tuesday of each week. Telephone, 324 Tompkinsville.
William J. Browne, Clerk.

SUPREME COURT—APPELLATE DIVISION.
First Judicial Department.
Madison ave., corner 25th st. Court open from 2 p. m. until 6 p. m. Friday, Motion Day. Court opens at 10.30 a. m. motions called at 10 a. m. Orders called at 10.30 a. m. Telephone, 3840 Madison Square.
Alfred Wagstaff, Clerk.

Second Judicial Department.
Borough Hall, Brooklyn. Court meets from 2 p. m. to 5 p. m., excepting that on Fridays Court opens at 10 o'clock a. m. Clerk's office open 9 a. m. Telephone, 1392 Main.
John B. Byrne, Clerk.

SUPREME COURT—APPELLATE TERM.
503 Fulton st., Brooklyn. Court meets 10 a. m. Clerk's office opens 9 a. m. Telephone, 7452 Main.
Joseph H. De Bragg, Clerk.

SUPREME COURT—ORIGINAL DIVISION.
Criminal Court Building. Court opens at 10.30 a. m. Clerk's office open from 9 a. m. to 4 p. m.; Saturday, to 12 m. Telephone, 6064 Franklin.
Thomas J. Schneider, Clerk.

SUPREME COURT—FIRST DEPARTMENT.
County Court House. Court open from 10.15 a. m. to 4 p. m. Telephone, 4580 Cortlandt.
Kings County.

Joralemon and Fulton sts., Brooklyn. Clerk's office hours, 9 a. m. to 5 p. m. Seven jury trial parts. Special Term for trials. Special Term for motions. Special Term (ex-parte business). Court opens at 10 a. m. Naturalization Bureau, Hall of Records, Brooklyn. Telephone, 5460 Main.
James F. McGee, General Clerk.

Queens County.
County Court House, Long Island City. Court opens at 10 a. m. Trial and Special Term for motions and ex-parte business each month, except July, August and the first two weeks in September, in Part I. Trial Term, Part 2, February, April, June, last two weeks in September, and November. Special Term for Trials, January, April, June and October.
Clerk's Office open 9 a. m. to 5 p. m. Saturdays until 12 m. from October to June. July, August and September until 2 p. m. Telephone, 3896 Hunters Point.
Thomas B. Seaman, Special Deputy Clerk in Charge.

Richmond County.
Trial Term held at County Court House, Richmond, Special Term for trials held at Court room, Borough Hall, St. George. Special Term for motions held at Court House, Borough Hall St. George.
C. Livingston Bostwick, County Clerk.

POLICE DEPARTMENT.
Auction Sale of Unclaimed Property.

PUBLIC NOTICE IS HEREBY GIVEN THAT the 21st PUBLIC AUCTION SALE, consisting of UNCLAIMED PROPERTY (watches, chains, fobs, pins, rings, bracelets, lockets, clothing, knives, spoons, baby carriages, robes, shovels, garden forks, suit cases, pocketbooks, hand bags, razors, pocketknives, clocks, rugs, shoes, tools, household goods, etc.) will be held in the Trial Room, at Police Headquarters, No. 78 Poplar Street, Borough of Brooklyn, on **THURSDAY, APRIL 6, 1916,** at 10.30 A. M.
ARTHUR WOODS, Police Commissioner. m25,a6

Auction Sale.
PUBLIC NOTICE IS HEREBY GIVEN THAT the One Hundred and Eighty-fourth Public Auction Sale, consisting of unclaimed boats and a quantity of old scrap iron, will be held at Marine Sub-Division "B," at the Foot of East 120th Street, Borough of Manhattan, on **THURSDAY, MARCH 30, 1916,** at 11:00 A. M.

Lot No. 1. 10-Foot Rowboat.
Lot No. 2. 15-Foot Dory.
Lot No. 3. 14-Foot Skiff.
Lot No. 4. 10-Foot Skiff.
Lot No. 5. 10-Foot Skiff.
Lot No. 6. 12-Foot Skiff.
Lot No. 7. 16-Foot Skiff.
Lot No. 8. 13-Foot Skiff.
Lot No. 9. 16-Foot Skiff.
Lot No. 10. 16-Foot Rowboat.
Lot No. 11. 25-Foot Metallic lifeboat.
Lot No. 12. Quantity of Old Iron.
Terms strictly cash. No checks accepted.
Property not Warranted. Property must be removed at once.
ARTHUR WOODS, Police Commissioner. m18,30

BOROUGH OF MANHATTAN.
Local Board Meetings.

NOTICE IS HEREBY GIVEN, IN ACCORDANCE with Section 432 of the Charter of The City of New York, that a report signed by the Chief Engineer of Sewers, recommending the construction of:
Receiving basin adjacent to the southeast corner of 120th street and Second avenue, and inlets at the southwest corner of 120th street and First avenue, with all work incidental thereto;
Receiving basin adjacent to the northeast corner of 120th street and Second avenue, and inlets at the southwest corner of 120th street and Second avenue, and the southeast corner of 120th street and Third avenue, with all work incidental thereto;
Inlets at the northwest corner of 120th street

and Second avenue, with all work incidental thereto;
Receiving basin adjacent to the southeast corner of 120th street and Lexington avenue, and inlets at the southwest corner of 120th street and Third avenue, with all work incidental thereto;
Inlet at the northwest corner of 120th street and Sylvan place, with all work incidental thereto;

Receiving basin adjacent to the southeast corner of 120th street and Park avenue, and inlets at the southwest corner of 120th street and Lexington avenue, with all work incidental thereto;
Receiving basin adjacent to the southeast corner of 120th street and Madison avenue, and inlets at the southwest corner of 120th street and Park avenue, with all work incidental thereto;
Inlet at the northwest corner of 120th street and Park avenue, with all work incidental thereto;

has been filed in this office, and is now ready for public inspection, and that a meeting of the Board of Local Improvements of the HARLEM DISTRICT for Local Improvements will be held in the Borough Office, City Hall, on the 4th day of April, 1916, at 11:00 a. m., at which meeting said report will be submitted to the Board.

MARCUS M. MARKS, President.
J. W. ADAMS, Secretary. m25

NOTICE IS HEREBY GIVEN, IN ACCORDANCE with Section 432 of the Charter of The City of New York, that a report signed by the Chief Engineer of Sewers, recommending the construction of:

Receiving basin and appurtenances adjacent to the southeast corner of Bradhurst avenue and 146th street;
Receiving basin and appurtenances adjacent to the southeast corner of Bradhurst avenue and 147th street;

Receiving basin and appurtenances adjacent to the southeast corner of Bradhurst avenue and 148th street;
Receiving basin and appurtenances adjacent to the southeast corner of Bradhurst avenue and 149th street;

Receiving basin and appurtenances adjacent to the southeast corner of Bradhurst avenue and 150th street;
Receiving basin and appurtenances at the southeast corner of 126th street and Fifth avenue;

Receiving basin and appurtenances at the southeast corner of 126th street and Fifth avenue;
Receiving basin adjacent to the northwest corner of 126th street and Fifth avenue, and inlet adjacent to the northeast corner of 126th street and Lenox avenue, with all work incidental thereto;

Receiving basin adjacent to the southwest corner of 126th street and Fifth avenue, and inlets at the southeast corner of 126th street and Lenox avenue, with all work incidental thereto;

Inlets at the southwest corner of 126th street and Lenox avenue and the southeast corner of 126th street and Seventh avenue, with all work incidental thereto;

Inlets at the northeast corner of 126th street and Seventh avenue and inlet adjacent to the northwest corner of 126th street and Lenox avenue, with all work incidental thereto;

have been filed in this office, and are now ready for public inspection, and that a meeting of the Board of Local Improvements of the WASHINGTON HEIGHTS DISTRICT for Local Improvements will be held in the Borough Office, City Hall, on the 4th day of April, 1916, at 11:00 a. m., at which meeting said reports will be submitted to the Board.

MARCUS M. MARKS, President.
J. W. ADAMS, Secretary. m25

NOTICE IS HEREBY GIVEN, IN ACCORDANCE with Section 432 of the Charter of The City of New York, that a report signed by the Chief Engineer of Sewers, recommending the construction of:

Inlets adjacent to the southwest corner of 59th street and First avenue, with all work incidental thereto;
Receiving basin and appurtenances adjacent to the northwest corner of 59th street and Second avenue;

has been filed in this office, and is now ready for public inspection, and that a meeting of the Board of Local Improvements of the YORKVILLE DISTRICT for Local Improvements will be held in the Borough Office, City Hall, on the 4th day of April, 1916, at 11:00 a. m., at which meeting said report will be submitted to the Board.

MARCUS M. MARKS, President.
J. W. ADAMS, Secretary. m25

NOTICE IS HEREBY GIVEN, IN ACCORDANCE with Section 432 of the Charter of The City of New York, that a report signed by the Chief Engineer of Sewers, recommending the construction of:

Receiving basin and appurtenances adjacent to the northeast corner of Chatham Square and East Broadway;
Inlets at the northwest corner of Chatham Square and Mott street, with all work incidental thereto;

Inlets at the northwest corner of Fourth street and Second avenue, with all work incidental thereto;
Inlets at the southwest corner of Fourth street and Second avenue, with all work incidental thereto;

Inlets adjacent to the northeast corner of Fourth and Lafayette streets, with all work incidental thereto;
Inlets adjacent to the northeast corner of Fourth and Lenox streets, with all work incidental thereto;

have been filed in this office, and are now ready for public inspection, and that a meeting of the Board of Local Improvements of the BOWERY DISTRICT for Local Improvements will be held in the Borough Office, City Hall, on the 4th day of April, 1916, at 11:00 a. m., at which meeting said reports will be submitted to the Board.

MARCUS M. MARKS, President.
J. W. ADAMS, Secretary. m25

NOTICE IS HEREBY GIVEN, IN ACCORDANCE with Section 432 of the Charter of The City of New York, that a report signed by the Chief Engineer of Sewers, recommending the construction of:

Receiving basin and appurtenances adjacent to the northwest corner of 25th street and Eighth avenue, and the southeast corner of 25th street and Ninth avenue, with all work incidental thereto;

Inlets at the northwest corner of 25th street and Eighth avenue, and the northeast corner of 25th street and Ninth avenue, with all work incidental thereto;

Receiving basin adjacent to the northwest corner of 25th street and Ninth avenue, and inlets at the northeast corner of 25th street and Tenth avenue, with all work incidental thereto;

Inlet at the southeast corner of 25th street and Tenth avenue, with all work incidental thereto;
Inlets adjacent to the northeast corner of Dey and Church streets, with all work incidental thereto;

Inlets adjacent to the southeast corner of Dey and Church streets, with all work incidental thereto;
Receiving basin and appurtenances adjacent to the southeast corner of Dey and Greenwich streets;

Receiving basin adjacent to the northwest corner of 28th street and Ninth avenue, and inlets adjacent to the northeast corner of 28th street and Tenth avenue, with all work incidental thereto;

Inlet adjacent to the southeast corner of 28th street and Tenth avenue, with all work incidental thereto;
have been filed in this office, and are now ready for public inspection, and that a meeting of the Board of Local Improvements of the GREY WICH DISTRICT for Local Improvements will

Receiving basin adjacent to the southwest corner of 24th street and Seventh avenue, and inlets adjacent to the southeast corner of 24th street and Eighth avenue, with all work incidental thereto;

Inlets adjacent to the northeast corner of 24th street and Eighth avenue, and the northwest corner of 24th street and Seventh avenue, with all work incidental thereto;

Receiving basin and appurtenances adjacent to the southeast corner of 59th street and Lexington avenue;

Inlet adjacent to the northeast corner of 59th street and Lexington avenue, with all work incidental thereto;

Inlets adjacent to the northwest corner of 59th street and Lexington avenue, and the northeast corner of 59th street and Park avenue, with all work incidental thereto;

Receiving basins and appurtenances adjacent to the southwest corner of 59th street and Lexington avenue and the southeast corner of 59th street and Park avenue;

Inlets adjacent to the northwest corner of 59th street and Park avenue, and the northeast corner of 59th street and Madison avenue, with all work incidental thereto;

Inlets adjacent to the southwest corner of 59th street and Park avenue, and the southeast corner of 59th street and Madison avenue, with all work incidental thereto;

Inlets adjacent to the northwest corner of 59th street and Madison avenue, and the northeast corner of 59th street and Fifth avenue, with all work incidental thereto;

Inlets adjacent to the southwest corner of 59th street and Madison avenue, with all work incidental thereto;
Receiving basin and appurtenances adjacent to the southeast corner of Fourth street and Broadway;

have been filed in this office, and are now ready for public inspection, and that a meeting of the Board of Local Improvements of the MURRAY HILL DISTRICT for Local Improvements will be held in the Borough Office, City Hall, on the 4th day of April, 1916, at 11:00 a. m., at which meeting said reports will be submitted to the Board.

MARCUS M. MARKS, President.
J. W. ADAMS, Secretary. m25

NOTICE IS HEREBY GIVEN, IN ACCORDANCE with Section 432 of the Charter of The City of New York, that a report signed by the Chief Engineer of Sewers, recommending the construction of:

Inlet adjacent to the northeast corner of 32d street and Lexington avenue, with all work incidental thereto;

has been filed in this office, and is now ready for public inspection, and that a meeting of the Board of Local Improvements of the KIPS BAY DISTRICT for Local Improvements will be held in the Borough Office, City Hall, on the 4th day of April, 1916, at 11:00 a. m., at which meeting said report will be submitted to the Board.

MARCUS M. MARKS, President.
J. W. ADAMS, Secretary. m25

NOTICE IS HEREBY GIVEN, IN ACCORDANCE with Section 432 of the Charter of The City of New York, that a report signed by the Chief Engineer of Sewers, recommending the construction of:

Inlet adjacent to the southeast corner of Park Row and Pearl street, with all work incidental thereto;

Inlets at the northeast corner of Park Row and Pearl street and the southeast corner of Park Row and Roosevelt street, with all work incidental thereto;

Inlet adjacent to the northeast corner of Park Row and Roosevelt street, with all work incidental thereto;

Receiving basin and appurtenances adjacent to the northeast corner of Chatham Square and Oliver street;

has been filed in this office, and is now ready for public inspection, and that a meeting of the Board of Local Improvements of the CORLEARS HOOK DISTRICT for Local Improvements will be held in the Borough Office, City Hall, on the 4th day of April, 1916, at 11:00 a. m., at which meeting said report will be submitted to the Board.

MARCUS M. MARKS, President.
J. W. ADAMS, Secretary. m25

NOTICE IS HEREBY GIVEN, IN ACCORDANCE with Section 432 of the Charter of The City of New York, that a report signed by the Chief Engineer of Sewers, recommending the construction of:

Inlet adjacent to the southwest corner of Park Row and Pearl street, with all work incidental thereto;

Receiving basin adjacent to the southwest corner of Park Row and Mulberry street, and inlets adjacent to the northwest corner of Park Row and Baxter street, with all work incidental thereto;

Inlets at the northwest corner of Park Row and Mulberry street, with all work incidental thereto;

Inlets at the northeast corner of Canal and Mercer streets, with all work incidental thereto;

Inlet adjacent to the northwest corner of Canal and Mercer streets, with all work incidental thereto;

Inlet at the southwest corner of Houston and Congress streets, with all work incidental thereto;

Receiving basin and appurtenances at the north side of Houston street, about 250 feet west of Bedford street;

Inlets adjacent to the northwest corner of Pearl and Whitehall streets, and the northeast corner of Pearl and State streets, with all work incidental thereto;

Receiving basins and appurtenances adjacent to the southwest corner of 25th street and Eighth avenue, and the southeast corner of 25th street and Ninth avenue, with all work incidental thereto;

Inlets at the northwest corner of 25th street and Eighth avenue, and the northeast corner of 25th street and Ninth avenue, with all work incidental thereto;

Receiving basin adjacent to the northwest corner of 25th street and Ninth avenue, and inlets at the northeast corner of 25th street and Tenth avenue, with all work incidental thereto;

Inlet at the southeast corner of 25th street and Tenth avenue, with all work incidental thereto;
Inlet adjacent to the southeast corner of 28th street and Tenth avenue, with all work incidental thereto;
have been filed in this office, and are now ready for public inspection, and that a meeting of the Board of Local Improvements of the GREY WICH DISTRICT for Local Improvements will

be held in the Borough Office, City Hall, on the 4th day of April, 1916, at 11:00 a. m., at which meeting said reports will be submitted to the Board.

MARCUS M. MARKS, President.
J. W. ADAMS, Secretary. m25

Proposals.

SEALED BIDS OR ESTIMATES WILL BE received by the President of the Borough of Manhattan at Room 2032, Municipal Building, Manhattan, until 2 o'clock P. M. on

MONDAY, APRIL 3, 1916.

NO. 1.—FOR THE ALTERATION AND IMPROVEMENT TO SEWER IN WEST 24TH STREET, BETWEEN SIXTH AVENUE AND BROADWAY.

The Engineer's estimate of the quantity and quality of the material, and the nature and extent, as near as possible, of the work required is as follows:

Item No. 1. 644 linear feet of 4' 0" x 2' 8" brick sewer, complete (including the breaking down of old sewer and the supplying of any necessary additional backfill).

Item No. 2. 96 spurs for house-connections.

Item No. 3. 7 manholes, complete.

Item No. 4. 40,000 feet B. M. of timber and planking for sheathing and bracing.

Item No. 5. 3,000 feet B. M. of timber and planking for foundations.

Item No. 6. 5 square yards extra earth excavation.

Item No. 7. 2 cubic yards of brick masonry.

Item No. 8. 3 cubic yards of concrete (Class "B").

The time allowed for constructing and completing the sewer and appurtenances will be Fifty (50) consecutive working days.

The amount of security required will be five thousand five hundred dollars (\$5,500), and the amount of deposit accompanying the bid shall be five per cent (5%) of the amount of security.

NO. 2.—FOR THE ALTERATION AND IMPROVEMENT TO SEWER IN WEST 33RD STREET, BETWEEN TENTH AND NINTH AVENUES.

The Engineer's estimate of the quantity and quality of the material, and the nature and extent, as near as possible, of the work required is as follows:

Item No. 1. 920 linear feet of 3' 6" x 2' 4" brick sewer, complete (including the breaking down and removal of old sewer and the furnishing of any additional backfill that may be necessary).

Item No. 2. 15 linear feet of 12" vitrified pipe culvert, complete.

Item No. 3. 125 spurs for house-connections.

Item No. 4. 10 manholes, complete.

Item No. 5. 1 receiving basin (granite head), complete.

Item No. 6. 10 cubic yards of rock excavated and removed.

Item No. 7. 50,000 feet B. M. of timber and planking for bracing and sheathing.

Item No. 8. 15 cubic yards of wedge rock, excavated and removed.

The time allowed for constructing and completing the sewer and appurtenances will be sixty (60) consecutive working days.

The amount of security required will be six thousand two hundred dollars (\$6,200), and the amount of deposit accompanying the bid shall be five per cent (5%) of the amount of security.

NO. 3.—FOR THE ALTERATION AND IMPROVEMENT TO SEWER IN EAST AND WEST 28TH STREET, BETWEEN MADISON AVENUE AND BROADWAY.

The Engineer's estimate of the quantity and quality of the material, and the nature and extent, as near as possible, of the work required is as follows:

Item 1—861 lin. ft. of 3' 6" x 2' 4" brick sewer, complete (including the breaking down and removal of the old sewer and the supplying of any additional backfill required).

Item No. 2. 120 spurs for house-connections.

Item No. 3. 8 manholes, complete.

Item No. 4. 45,000 ft. B. M. timber and planking for bracing and sheathing.

Item No. 5. 2 cubic yards of brick masonry.

Item No. 6. 3 cubic yards of concrete masonry (Class "B").

Item No. 7. 1 cubic yard wedge rock excavated.

Item No. 8. 30 cubic yards of extra excavation.

The time allowed for constructing and completing the sewers and appurtenances will be seventy (70) consecutive working days.

The amount of security required will be six thousand dollars (\$6,000), and the amount of deposit accompanying the bid shall be five per cent (5%) of the amount of security.

The bidder will state the price for each item or article contained in the specifications or schedules herein contained or hereto annexed, per foot, yard or other unit of measure, or article, by which the bid will be tested. Each contract, if awarded, will be awarded for the whole work at a lump sum.

Blank forms may be had and the Drawings, form of Specification and Contract may be seen at the offices of the Commissioner of Public Works, Municipal Building, Bureau of Sewers, Room 2103, Borough of Manhattan, and may be obtained upon payment of a nominal fee.

Dated, March 25, 1916.

MARCUS M. MARKS, President. m23a3

See General Instructions to Bidders on last page, last column, of the "City Record."

SEALED BIDS OR ESTIMATES WILL BE received by the President of the Borough of Manhattan at Room 2032, Municipal Building, Manhattan, until 2 o'clock P. M., on

TUESDAY, MARCH 28, 1916.

FOR FURNISHING AND DELIVERING 15,000 GALLONS MOTOR GASOLINE.

The time allowed for the entire performance of the contract is until December 31, 1916.

The points of delivery will be as called for in the contract.

The amount of security required for the performance of the contract shall be thirty (30) per cent of the total amount for which the contract is awarded. The deposit required shall be in an amount of not less than one and one-half (1½) per cent of the total amount of the bid.

The bidder will state the price for each item or article contained in the specifications or schedules herein contained or hereto annexed, per foot, yard, or other unit of measure or article, by which the bid will be tested. The contract, if awarded, will be awarded for the whole work at a lump sum.

Blank forms may be had at the Auditor's office of the Commissioner of Public Works, Municipal Building, Room 2141, Borough of Manhattan. MARCUS M. MARKS, President.

Dated March 17th, 1916. m17,28

See General Instructions to Bidders on last page, last column, of the "City Record."

DEPARTMENT OF STREET CLEANING.

Proposals.

SEALED BIDS OR ESTIMATES WILL BE received by the Commissioner of Street Cleaning at Room 1247, Municipal Building, Manhattan, until 12 o'clock noon on

MONDAY, APRIL 3, 1916.

FOR FURNISHING AND DELIVERING

—CLASS I, 4 TRACTORS; CLASS II, 1

GASOLINE ENGINE; CLASS III, 1 GENERATOR; CLASS IV, 2 DRIVING MOTORS.

The time allowed for the delivery of materials and supplies and the performance of the contract is sixty (60) calendar days.

The amount of security required for the faithful performance of the contract is 30% of the contract price.

Bids must be submitted in duplicate in separate envelopes.

The bidder will state the price of each item or article contained in the schedules, per Tractor, Engine, Generator or Motor, by which the bids will be tested. The extensions must be made and footed up, as the bids will be read from the total for each class, and awards made to the lowest bidder on each class.

Delivery will be required to be made at the time and in the manner and in such quantities as may be directed.

Blank forms, drawings and further information may be obtained at the office of the Department of Street Cleaning, the Borough of Manhattan, Room 1247, Municipal Building, New York City. Bidders will be required to deposit the sum of Fifteen Dollars (\$15.00) on receiving the plans. This money will be refunded upon return of the plans in good condition.

J. T. FETHERSTON, Commissioner. m23a3

Dated March 20, 1916.

See General Instructions to Bidders on last page, last column, of the "City Record."

SEALED BIDS OR ESTIMATES WILL BE received by the Commissioner of Street Cleaning at Room 1247, Municipal Building, Manhattan, until 12 o'clock noon on

MONDAY, APRIL 3, 1916.

FOR FURNISHING AND DELIVERING—

CLASS I, 6 TRAILERS; CLASS II, 3

WHEELS AND BEARINGS.

The time allowed for the delivery of materials and supplies and the performance of the contract is sixty (60) calendar days.

The amount of security required for the faithful performance of the contract is 30% of the amount of the contract price.

Bids must be submitted in duplicate in separate envelopes.

The bidder will state the price of each item or article contained in the schedules, per Trailer or Part, by which the bids will be tested. The extensions must be made and footed up, as the bids will be read from the total for each class, and awards made to the lowest bidder on each class.

Delivery will be required to be made at the time and in the manner and in such quantities as may be directed.

Blank forms, drawings and further information may be obtained at the office of the Department of Street Cleaning, the Borough of Manhattan, Room 1247, Municipal Building, New York City. Bidders will be required to deposit the sum of Fifteen Dollars (\$15.00) on receiving the plans. This money will be refunded upon return of the plans in good condition.

J. T. FETHERSTON, Commissioner. m23a3

Dated March 20, 1916.

See General Instructions to Bidders on last page, last column, of the "City Record."

SEALED BIDS OR ESTIMATES WILL BE received by the Commissioner of Street Cleaning at Room 1247, Municipal Building, Manhattan, until 12 o'clock noon on

MONDAY, APRIL 3, 1916.

FOR FURNISHING AND DELIVERING 55

FOUR-WHEEL PAPER TRUCKS.

The time allowed for the delivery of materials and supplies and the performance of the contract is 25 trucks in 60 days, balance in 90 calendar days.

The amount of security required for the faithful performance of the contract is 30% of the amount of the bid.

Bids must be submitted in duplicate in separate envelopes.

The bidder will state the price of each item or article contained in the schedules, per truck, by which the bids will be tested. The extensions must be made and footed up, as the bids will be read from the total, and the award made to the lowest bidder on the entire contract.

Delivery will be required to be made at the time and in the manner and in such quantities as may be directed.

Blank forms, drawings and further information may be obtained at the office of the Department of Street Cleaning, the Borough of Manhattan. J. T. FETHERSTON, Commissioner.

Dated March 20, 1916. m23a3

See General Instructions to Bidders on last page, last column, of the "City Record."

SEALED BIDS OR ESTIMATES WILL BE received by the Commissioner of Street Cleaning at Room 1244, Municipal Building, Manhattan, until 12 o'clock noon on

MONDAY, APRIL 3, 1916.

FOR FURNISHING AND DELIVERING 3

GASOLINE ELECTRIC TRACTORS.

The time allowed for the delivery of materials and supplies and the performance of the contract is sixty (60) days.

The amount of security required for the faithful performance of the contract is 30% of the amount of the contract price.

Bids must be submitted in duplicate in separate envelopes.

The bidder will state the price of each item or article contained in the schedules, per Tractor, by which the bids will be tested. The extensions must be made and footed up, as the bids will be read from the total, and the award made to the lowest bidder on the entire contract.

Delivery will be required to be made at the time and in the manner as may be directed.

Blank forms, drawings and further information may be obtained at the office of the Department of Street Cleaning, the Borough of Manhattan, Room 1244, Municipal Building, New York City. Bidders will be required to deposit the sum of Fifteen Dollars (\$15.00) on receiving the plans. This money will be refunded upon return of the plans in good condition.

J. T. FETHERSTON, Commissioner. m23a3

Dated March 20, 1916.

See General Instructions to Bidders on last page, last column, of the "City Record."

SEALED BIDS OR ESTIMATES WILL BE received by the Commissioner of Street Cleaning at Room 1247, Municipal Building, Manhattan, until 12 o'clock noon on

MONDAY, APRIL 3, 1916.

FOR FURNISHING AND DELIVERING—

CLASS I, 55 ASH COMPARTMENTS; CLASS II, 20 COMBINATION DUST AND RUBBISH

CONTAINERS.

The time allowed for the delivery of materials and supplies and the performance of the contract is sixty (60) calendar days.

The amount of security required for the faithful performance of the contract is 30% of the amount of the contract price.

Bids must be submitted in duplicate in separate envelopes.

The bidder will state the price of each item or article contained in the schedules, per compartment or Container, by which the bids will be tested. The extensions must be made and footed up, as the bids will be read from the total for each class, and awards made to the lowest bidder on each class.

Delivery will be required to be made at the time and in the manner and in such quantities as may be directed.

Blank forms, drawings and further information may be obtained at the office of the Department of Street Cleaning, the Borough of Manhattan. J. T. FETHERSTON, Commissioner.

Dated March 20, 1916. m23a3

See General Instructions to Bidders on last page, last column, of the "City Record."

Room 1247, Municipal Building, New York City. Bidders will be required to deposit the sum of Five Dollars (\$5.00) on receiving the plans. This amount will be refunded upon return of the plans in good condition.

J. T. FETHERSTON, Commissioner. m23a3

Dated March 20, 1916.

See General Instructions to Bidders on last page, last column, of the "City Record."

SEALED BIDS OR ESTIMATES WILL BE received by the Commissioner of Street Cleaning at Room 1244, Municipal Building, Manhattan, until 12 o'clock noon on

TUESDAY, MARCH 28, 1916.

FOR FURNISHING AND DELIVERING

LEATHER.

Deliveries, as ordered by the department, shall begin within 3 calendar days after endorsement of the Comptroller's certificate on the contract.

The time allowed for the completion of the contract is on or before November 30, 1916.

The amount of security required for the faithful performance of the contract is 30% of the amount of the contract price.

Bids must be submitted in duplicate in separate envelopes.

The bidder will state the price of each item or article contained in the schedules, per pound or per hide, by which the bids will be tested. The extensions must be made and footed up, as the bids will be read from the total, and award made to the lowest bidder on the entire contract.

Delivery will be required to be made at the time and in the manner and in such quantities as may be directed.

Blank forms and further information may be obtained at the office of the Department of Street Cleaning, the Borough of Manhattan, Room 1247, Municipal Building.

J. T. FETHERSTON, Commissioner. m17,28

Dated March 15th, 1916.

See General Instructions to Bidders on last page, last column, of the "City Record."

BELLEVEUE AND ALLIED HOSPITALS, DEPARTMENT OF PUBLIC CHARITIES AND DEPARTMENT OF CORRECTION.

Proposals.

SEALED BIDS OR ESTIMATES WILL BE received by Bellevue and Allied Hospitals, Department of Public Charities, Department of Correction, at Room 1230, Municipal Building, Borough of Manhattan, City of New York, until 12 o'clock noon on

FRIDAY, MARCH 31, 1916.

FOR FURNISHING AND DELIVERING

FLOUR.

The time for the performance of the contract is on or before December 31, 1916.

The amount of security required is thirty (30) per cent of the amount of the bid or estimate.

No bid will be considered unless it is accompanied by a deposit. Such deposit shall be in an amount not less than one and one-half (1½) per cent of the total amount of the bid.

The bidder will state the price per bbl., or other designated unit, by which the bids will be tested. The extensions must be made and footed up, as the bids will be read from the total and awards made to the lowest bidder on each line, as stated in the specifications.

Bids must be submitted in duplicate, each in a separate envelope. No bid will be accepted unless this provision is complied with.

Blank forms and further information may be obtained at room 1230, Municipal Building, Borough of Manhattan.

BOARD OF TRUSTEES, BELLEVUE AND ALLIED HOSPITALS, JOHN W. BRANNAN, M. D., President.

DEPARTMENT OF PUBLIC CHARITIES, JOHN A. KINGSBURY, Commissioner.

DEPARTMENT OF CORRECTION, BURDETTE G. LEWIS, Commissioner. m20,31

See General Instructions to Bidders on last page, last column, of the "City Record."

except for the address of the office for receiving and opening bids.

DEPARTMENT OF WATER SUPPLY, GAS AND ELECTRICITY.

Proposals.

SEALED BIDS OR ESTIMATES WILL BE received at the office of the Commissioner of the Department of Water Supply, Gas and Electricity, Room 2351, Municipal Building, Borough of Manhattan, until 2 p. m., on

WEDNESDAY, APRIL 5, 1916.

Boroughs of The Bronx and Brooklyn.

SECTION I. FOR CROSS-CONNECTING EXISTING TRUNK MAINS IN SOUTHERN BOULEVARD AND MOSHOLU PARKWAY, BOROUGH OF THE BRONX.

SECTION II. FOR CONNECTING DISTRIBUTION SYSTEM TO CONDUITS OF CATSKILL AQUEDUCT, BOROUGH OF BROOKLYN.

The time allowed for doing and completing the entire work is fifty (50) consecutive working days on each section.

The amount of security required for the performance of the contract is Seven thousand Dollars (\$7,000.00) on Section I, and Five thousand Dollars (\$5,000.00) on Section 2.

Bids will be received for each section singly, or for both sections; but in comparing the bids the bids for each section will be compared separately and the contract awarded by Sections in a lump or aggregate sum to the lowest formal bidder.

Blank forms of bid, proposals and contract, including specifications approved as to form by the Corporation Counsel, can be obtained at Room 2351, in the Municipal Building, Manhattan, New York City.

Dated, March 21, 1916.

m24a5 WILLIAM WILLIAMS, Commissioner.

See General Instructions to Bidders on last page, last column, of the "City Record."

SEALED BIDS OR ESTIMATES WILL BE received by the Commissioner of Water Supply, Gas and Electricity at room 2351, Municipal Building, Manhattan, until 2 o'clock p. m., on

WEDNESDAY, APRIL 5, 1916.

Boroughs of Manhattan and Brooklyn.

FOR CONNECTION HIGH PRESSURE FIRE SERVICE MAINS TO SHAFTS 19, 22 AND 23 OF THE CITY TUNNEL, CATSKILL AQUEDUCT, BOROUGH OF MANHATTAN AND BROOKLYN.

The time allowed for doing and completing the entire work is sixty (60) consecutive working days.

The amount of security required for the performance of the contract is three thousand dollars (\$3,000).

The bidder will state the price, per unit, of each item of work, material or supplies contained in the specifications or schedule, by which the bids will be tested. The bids will be compared and the award made to the lowest formal bidder in a lump or aggregate sum.

Blank forms of bid, proposals and contract, including specifications, approved as to form by the Corporation Counsel, can be obtained at Room 2351, in the Municipal Building, Manhattan, New York City.

Dated March 22, 1916.

m24a5 WILLIAM WILLIAMS, Commissioner.

See General Instructions to Bidders on last page, last column, of the "City Record."

SEALED BIDS OR ESTIMATES WILL BE received by the Commissioner of Water Supply, Gas and Electricity at room 2351, Municipal Building, Manhattan, until 2 o'clock p. m., on

FRIDAY, MARCH 31, 1916.

Borough of Brooklyn.

FOR FURNISHING AND DELIVERING

FIVE-TON MOTOR TRUCK WITH BODY

AND OTHER APPURTENANCES COMPLETE.

The time allowed for performing the contract is forty (40) calendar days.

The amount of the security for the performance of the contract shall be thirty (30) per cent of the total amount for which the contract is awarded.

The bids will be compared and the contract awarded to the lowest formal bidder.

Blank forms of bid, proposals and contract, including specifications approved as to form by the Corporation Counsel, can be obtained at Room 2351, in the Municipal Building, Manhattan, New York City.

WILLIAM WILLIAMS, Commissioner. m20,31

Dated March 17, 1916.

See General Instructions to Bidders on last page, last column, of the "City Record."

SEALED BIDS OR ESTIMATES WILL BE received by the Commissioner of Water Supply, Gas and Electricity at room 2351, Municipal Building, Manhattan, until 2 o'clock p. m., on

FRIDAY, MARCH 31, 1916.

Boroughs of Manhattan and The Bronx.

FOR FILLING AND GRADING THE GROUNDS OWNED BY THE CITY BETWEEN SEDGWICK AVENUE

At Intersection No. 1.
24 linear feet special 54-inch sewer.
1 special connecting chamber.
77 linear feet special sewer "A."
1 special manhole "F."
1 special manhole "G."

At Intersection No. 2.
1 special connecting chamber.
6 linear feet special sewer "B."
18 linear feet 15-inch pipe sewer.
1 overflow manhole.
90 house connection drains, reconnected.
10 sewer basins, reconnected.
3 manholes, Class "A."
1 manhole, Class "C."
22 manholes, Class "D."
35,000 feet, B. M., foundation planking.
480,000 feet, B. M., sheeting and bracing.
1,000 cubic yards concrete or brick masonry around sewer in tunnel.
10 cubic yards Class "B" concrete.
10 cubic yards brick masonry.
10 bbls. cement.
1,000 lin. ft. piles.
2,000 lbs. steel rods.
Bidders may bid upon one proposition or upon both propositions.
The time allowed for the completion of the work and full performance of the contract is three hundred (300) working days.
The amount of security required is Eighty thousand dollars (\$80,000).
Whether a bidder bids upon one proposition or upon both propositions, the person or persons making such bid or bids will be required to deposit only one certified check or sum of money equal to five per centum of the amount of security required.
The bidder will state the price of each item or article contained in the specifications or schedules herein contained or hereto annexed, per linear foot, foot board measure or other unit of measure, by which the bids will be tested.
The bids will be compared and the contract awarded at a lump or aggregate sum to the lowest bidder for the contract.
Blank forms and further information may be obtained and the plans and drawings may be seen at the office of the Bureau of Sewers, the Borough of Brooklyn, No. 215 Montague St., Borough of Brooklyn.
Dated, March 20, 1916.
L. H. POUNDS, President.
See General Instructions to Bidders on last page, last column, of the "City Record."

SEALED BIDS OR ESTIMATES WILL BE received by the President of Borough of Brooklyn at Room No. 2, Borough Hall, Brooklyn, until 11 o'clock A. M., on

WEDNESDAY, APRIL 12, 1916.

NO. 1. FOR FURNISHING ALL THE LABOR AND MATERIALS REQUIRED FOR CONSTRUCTING SEWERS IN MYRTLE AVENUE FROM CLERMONT AVENUE TO CLASSON AVENUE, AND IN CLASSON AVENUE FROM MYRTLE AVENUE TO PARK AVENUE.

The Engineer's estimate of the quantities is as follows:

1. 1,596 linear feet of 54-inch brick sewer, laid complete, including all incidentals and appurtenances; per linear foot, \$12.00	\$19,152.00
2. 509 linear feet of 48-inch brick sewer, laid complete, including all incidentals and appurtenances; per linear foot, \$9.25	4,708.25
3. 540 linear feet of 42-inch brick sewer, laid complete, including all incidentals and appurtenances; per linear foot, \$9.00	4,860.00
4. 260 linear feet of 36-inch brick sewer, laid complete, including all incidentals and appurtenances; per linear foot, \$8.20	2,132.00
5. 312 linear feet of 24-inch pipe sewer, laid complete, including all incidentals and appurtenances; per linear foot, \$3.80	1,185.60
6. 320 linear feet of 18-inch pipe sewer, laid complete, including all incidentals and appurtenances; per linear foot, \$2.45	784.00
7. 120 linear feet of 15-inch pipe sewer, laid complete, including all incidentals and appurtenances; per linear foot, \$3.10	372.00
8. 300 linear feet of 12-inch pipe sewer, laid complete, including all incidentals and appurtenances; per linear foot, \$2.60	780.00
9. 10 manholes, Class "E," complete, with standard iron heads and covers, including all incidentals and appurtenances; per manhole, \$60.00	600.00
10. 23 manholes, Class "D," complete, with standard iron heads and covers, including all incidentals and appurtenances; per manhole, \$50.00	1,150.00
11. 1 drop manhole, complete, with standard manhole head and cover, including all incidentals and appurtenances; per manhole, \$30.00	300.00
12. 1 overflow connection, laid complete, including all incidentals and appurtenances; per overflow connection, \$45.00	450.00
13. 21 sewer basins reconnected complete with iron basin hoods, connecting culverts, and all incidentals and appurtenances; per reconnection, \$45.00	945.00
14. 55 house connections reconnected complete, with all risers, pipes and fittings, including all incidentals and appurtenances; per reconnection, \$5.00	275.00
15. 300,000 feet, board measure, of sheeting and bracing driven in place complete, including all incidentals and appurtenances; per thousand feet, board measure, \$18.00	5,400.00
16. 22,000 feet, board measure, of foundation planking, laid in place complete, including all incidentals and appurtenances; per thousand feet, board measure, \$25.00	550.00
17. 10 cubic yards of concrete, class "B," laid in place complete, including extra excavation and all incidentals and appurtenances; per cubic yard, \$7.00	70.00
18. 10 cubic yards of brick masonry, laid in place complete, including extra excavation and all incidentals and appurtenances; per cubic yard, \$10.00	100.00
19. 9 manholes reconstructed complete as per specifications, including standard heads and covers, and all incidentals and appurtenances; per manhole reconstructed, \$20.00	180.00
20. 1,000 linear feet of piles, driven in place complete, including all incidentals and appurtenances; per linear foot, \$0.40	400.00
21. 2,000 pounds of steel rods in place complete, including all incidentals and appurtenances; per pound, \$0.03	60.00
Total	\$45,153.85

The time allowed for the completion of the work and full performance of the contract will be one hundred and twenty (120) working days.
The amount of security required will be Twenty Thousand (\$20,000.00) Dollars.

NO. 2. FOR FURNISHING ALL THE LABOR AND MATERIALS REQUIRED FOR CONSTRUCTING SEWERS IN PACIFIC STREET FROM BUFFALO AVENUE TO TROY AVENUE; IN TROY AVENUE FROM PACIFIC STREET TO A POINT ABOUT 55 FEET SOUTH OF FULTON STREET, AND IN ROCHESTER AVENUE FROM PACIFIC STREET TO A POINT ABOUT MIDWAY BETWEEN DEAN STREET AND BERGEN STREET.

The Engineer's estimate of the quantities is as follows:

940 linear feet of 78-inch brick sewer.	
724 linear feet of 72-inch brick sewer.	
724 linear feet of 60-inch brick sewer.	
763 linear feet of 54-inch brick sewer.	
774 linear feet of 42-inch brick sewer.	
421 linear feet of 30-inch brick sewer.	
38 linear feet of 30-inch brick and concrete sewer.	
15 linear feet of special sewer "A."	
39 linear feet of special sewer "B."	
8 linear feet of 24-inch pipe sewer.	
14 linear feet of 18-inch pipe sewer.	
770 linear feet of 15-inch pipe sewer.	
1,043 linear feet of 12-inch pipe sewer.	
144 linear feet of 8-inch house connection drain.	
2 Overflow manholes ("A" and "E").	
1 Overflow manhole "B."	
2 Overflow manholes "C" and "D" with Drop Chambers.	
1 Special manhole "X."	
2 Manholes, Class "C."	
9 Manholes, Class "E."	
13 manholes on pipe sewers, Class "D."	
13 Sewer basins reconnected.	
63 House connections reconnected.	
750,000 feet, board measure, of sheeting and bracing.	
8,500 feet, board measure, of foundation planking.	
100 cubic yards of Class "B" concrete.	
10 cubic yards of brick masonry.	
10 barrels of cement.	
2,000 lbs. of steel rods.	
1,000 linear feet of piles.	

The time allowed for the completion of the work and full performance of the contract is two hundred and twenty (220) working days.
The amount of security required is Fifty Thousand Dollars (\$50,000.00).
The bidder will state the price of each item or article contained in the specifications or schedules herein contained or hereto annexed, per linear foot, foot board measure, or other unit of measure, by which the bids shall be tested.
The bids will be compared and the contracts awarded at a lump or aggregate sum for each contract.
Blank forms and further information may be obtained and the plans and drawings may be

seen at the office of the Bureau of Sewers, the Borough of Brooklyn, No. 215 Montague Street, Brooklyn.
L. H. POUNDS, President.
Dated, March 20, 1916.
See General Instructions to Bidders on last page, last column, of the "City Record."

SEALED BIDS OR ESTIMATES WILL BE received by the President of Borough of Brooklyn at Room No. 2, Borough Hall, Brooklyn, until 11 o'clock A. M., on

WEDNESDAY, APRIL 12, 1916.

NO. 1. FOR FURNISHING ALL THE LABOR AND MATERIALS REQUIRED FOR CONSTRUCTING SEWERS IN MYRTLE AVENUE FROM CLERMONT AVENUE TO CLASSON AVENUE, AND IN CLASSON AVENUE FROM MYRTLE AVENUE TO PARK AVENUE.

The Engineer's estimate of the quantities is as follows:

1. 1,596 linear feet of 54-inch brick sewer, laid complete, including all incidentals and appurtenances; per linear foot, \$12.00	\$19,152.00
2. 509 linear feet of 48-inch brick sewer, laid complete, including all incidentals and appurtenances; per linear foot, \$9.25	4,708.25
3. 540 linear feet of 42-inch brick sewer, laid complete, including all incidentals and appurtenances; per linear foot, \$9.00	4,860.00
4. 260 linear feet of 36-inch brick sewer, laid complete, including all incidentals and appurtenances; per linear foot, \$8.20	2,132.00
5. 312 linear feet of 24-inch pipe sewer, laid complete, including all incidentals and appurtenances; per linear foot, \$3.80	1,185.60
6. 320 linear feet of 18-inch pipe sewer, laid complete, including all incidentals and appurtenances; per linear foot, \$2.45	784.00
7. 120 linear feet of 15-inch pipe sewer, laid complete, including all incidentals and appurtenances; per linear foot, \$3.10	372.00
8. 300 linear feet of 12-inch pipe sewer, laid complete, including all incidentals and appurtenances; per linear foot, \$2.60	780.00
9. 10 manholes, Class "E," complete, with standard iron heads and covers, including all incidentals and appurtenances; per manhole, \$60.00	600.00
10. 23 manholes, Class "D," complete, with standard iron heads and covers, including all incidentals and appurtenances; per manhole, \$50.00	1,150.00
11. 1 drop manhole, complete, with standard manhole head and cover, including all incidentals and appurtenances; per manhole, \$30.00	300.00
12. 1 overflow connection, laid complete, including all incidentals and appurtenances; per overflow connection, \$45.00	450.00
13. 21 sewer basins reconnected complete with iron basin hoods, connecting culverts, and all incidentals and appurtenances; per reconnection, \$45.00	945.00
14. 55 house connections reconnected complete, with all risers, pipes and fittings, including all incidentals and appurtenances; per reconnection, \$5.00	275.00
15. 300,000 feet, board measure, of sheeting and bracing driven in place complete, including all incidentals and appurtenances; per thousand feet, board measure, \$18.00	5,400.00
16. 22,000 feet, board measure, of foundation planking, laid in place complete, including all incidentals and appurtenances; per thousand feet, board measure, \$25.00	550.00
17. 10 cubic yards of concrete, class "B," laid in place complete, including extra excavation and all incidentals and appurtenances; per cubic yard, \$7.00	70.00
18. 10 cubic yards of brick masonry, laid in place complete, including extra excavation and all incidentals and appurtenances; per cubic yard, \$10.00	100.00
19. 9 manholes reconstructed complete as per specifications, including standard heads and covers, and all incidentals and appurtenances; per manhole reconstructed, \$20.00	180.00
20. 1,000 linear feet of piles, driven in place complete, including all incidentals and appurtenances; per linear foot, \$0.40	400.00
21. 2,000 pounds of steel rods in place complete, including all incidentals and appurtenances; per pound, \$0.03	60.00
Total	\$45,153.85

The time allowed for the completion of the work and full performance of the contract will be one hundred and twenty (120) working days.
The amount of security required will be Twenty Thousand (\$20,000.00) Dollars.

NO. 2. FOR FURNISHING ALL THE LABOR AND MATERIALS REQUIRED FOR CONSTRUCTING SEWERS IN PARK AVENUE FROM SUMNER AVENUE TO TOMPKINS AVENUE, AND IN TOMPKINS AVENUE FROM PARK AVENUE TO VERNON AVENUE.

The Engineer's preliminary estimate of the quantities is as follows:

1. 262 linear feet of 66-inch sewer, laid complete, including all incidentals and appurtenances; per linear foot, \$17.50	\$4,585.00
2. 270 linear feet of 60-inch sewer, laid complete, including all incidentals and appurtenances; per linear foot, \$12.00	3,240.00
3. 258 linear feet of 54-inch sewer, laid complete, including all incidentals and appurtenances; per linear foot, \$10.00	2,580.00
4. 225 linear feet of 48-inch sewer, laid complete, including all incidentals and appurtenances; per linear foot, \$8.25	1,856.25
5. 805 linear feet of 42-inch sewer, laid complete, including all incidentals and appurtenances; per linear foot, \$7.25	5,836.25
6. 765 linear feet of 36-inch sewer, laid complete, including all incidentals and appurtenances; per linear foot, \$6.75	5,163.75
7. 566 linear feet of 12-inch pipe sewer, laid complete, including all incidentals and appurtenances; per linear foot, \$2.50	1,415.00
8. 4 manholes, Class "C," complete, with standard iron heads and covers, including all incidentals and appurtenances; per manhole, \$75.00	300.00
9. 6 manholes, Class "D," complete, with standard iron heads and covers, including all incidentals and appurtenances; per manhole, \$75.00	450.00
10. 9 manholes, Class "E," complete, with standard iron heads and covers, including all incidentals and appurtenances; per manhole, \$40.00	360.00
11. 36 house connection drains, re-	

connected complete, with all pipes and fittings, including all incidentals and appurtenances; per reconnection, \$5.00

12. 1 Storm water overflow connection, laid complete, including all incidentals and appurtenances; per storm water overflow connection, \$100.00

13. 3 sewer basins, reconnected complete, with iron basin hoods, connecting culverts, and all incidentals and appurtenances; per reconnection, \$50.00

14. 238,000 feet, board measure, of sheeting and bracing driven and left in place complete, including all incidentals and appurtenances; per thousand feet, board measure, \$18.00

15. 20,000 feet, board measure, of foundation planking, laid in place complete, including all incidentals and appurtenances; per thousand feet, board measure, \$25.00

16. 110 cubic yards of concrete, Class "B," laid in place complete, including extra excavation and all incidentals and appurtenances; per cubic yard, \$7.00

17. 50 linear feet of stand pipe complete, including concrete casing and all incidentals and appurtenances; per linear foot, \$1.30

18. 10 barrels of Portland cement, furnished and delivered in place in work, including all incidentals and appurtenances; per barrel, \$1.50

19. 1,000 linear feet of piles, driven in place complete, including all incidentals and appurtenances; per linear foot, \$0.40

20. 2,000 pounds of steel bars, in place complete, including all incidentals and appurtenances; per pound, \$0.03

Total \$32,310.25

The time allowed for the completion of the work and full performance of the contract will be One hundred and twenty (120) working days.
The amount of security required will be Twelve thousand dollars (\$12,000.00).
The foregoing Engineer's preliminary estimates of the total cost for the completed work are to be taken as the 100 per cent. basis and test for bidding. Proposals shall state a single percentage of such 100 per cent. (such as 95 per cent., 100 per cent. or 105 per cent.) for which all materials and work called for in the proposed contract and the notices to bidders are to be furnished to the City. Such percentage as bid for this contract shall apply to all unit items specified in the Engineer's preliminary estimate to an amount necessary to complete the work described in the contract.
Blank forms and further information may be obtained and the plans and drawings may be seen at the office of the Bureau of Sewers, 215 Montague st., Borough of Brooklyn.
Dated, March 20, 1916.
L. H. POUNDS, President.
See General Instructions to Bidders on last page, last column, of the "City Record."

SEALED BIDS OR ESTIMATES WILL BE received by the President of Borough of Brooklyn at Room No. 2, Borough Hall, Brooklyn, until 11 o'clock A. M., on

WEDNESDAY, APRIL 5, 1916.

NO. 1. FOR FURNISHING ALL THE LABOR AND MATERIAL REQUIRED FOR CONSTRUCTING A SEWER IN 39TH STREET FROM 14TH AVENUE TO 16TH AVENUE.

The Engineer's preliminary estimate of the quantities is as follows:

454 linear feet of 15-inch pipe sewer, laid complete, including all incidentals and appurtenances; per linear foot, \$1.85	\$839.90
1,024 linear feet of 12-inch pipe sewer, laid complete, including all incidentals and appurtenances; per linear foot, \$1.50	1,536.00
90 linear feet of 6-inch house connection drain, laid complete, including all incidentals and appurtenances; per linear foot, \$0.70	63.00
15 manholes complete, with iron heads and covers, including all incidentals and appurtenances; per manhole, \$30.00	450.00
2 sewer basins complete, of either standard design, with iron pans or gratings, iron basin hoods and connecting culverts, including all incidentals and appurtenances; per basin, \$120.00	240.00
4,000 feet, Board Measure, of sheeting and bracing, driven in place complete, including all incidentals and appurtenances; per thousand feet, Board Measure, \$18.00	72.00
5 cubic yards of extra excavation, including all incidentals and appurtenances; per cubic yard, \$0.50	2.50
Total	\$3,503.40

The time allowed for the completion of the work and full performance of the contract will be Sixty (60) working days.
The amount of security required will be Seventeen Hundred Dollars (\$1,700.00).

NO. 2. FOR FURNISHING ALL THE LABOR AND MATERIALS REQUIRED FOR CONSTRUCTING A SEWER IN EAST 22ND STREET BETWEEN AVENUE L AND AVENUE M.

The Engineer's preliminary estimate of the quantities is as follows:

1. 750 linear feet of 12-inch pipe sewer, laid complete, including all incidentals and appurtenances; per linear foot, \$1.75	\$1,312.50
2. 290 linear feet of 6-inch house connection drain, laid complete, including all incidentals and appurtenances; per linear foot, \$0.85	246.50
3. 7 manholes complete, with iron heads and covers, including all incidentals and appurtenances; per manhole, \$50.00	350.00
4. 2,000 feet, board measure, of sheeting and bracing, driven in place complete, including all incidentals and appurtenances; per thousand feet, board measure, \$18.00	36.00
5. 5 cubic yards of extra excavation, including sheeting and bracing and all labor and materials, incidentals and appurtenances; per cubic yard, \$0.50	2.50
Total	\$1,947.50

The time allowed for the completion of the work and full performance of the contract will be thirty (30) working days.
The amount of security required will be one thousand (\$1,000.00) Dollars.

NO. 3. FOR FURNISHING ALL THE LABOR AND MATERIAL REQUIRED FOR CONSTRUCTING A SEWER IN 62ND STREET, BETWEEN 18TH AND 19TH AVENUES.

The Engineer's preliminary estimate of the quantities is as follows:

632 linear feet of 12-inch pipe sewer, laid complete, including all incidentals and appurtenances; per linear foot, \$1.70	\$1,074.40
608 linear feet of 6-inch house connection drain, laid complete, includ-	

ing all incidentals and appurtenances; per linear foot, \$0.70

6 manholes complete, with iron heads and covers, including all incidentals and appurtenances; per manhole, \$50.00

20 cubic yards of extra excavation, including all incidentals and appurtenances; per cubic yard, \$0.50

Total \$1,810.00

The time allowed for the completion of the work and full performance of the contract will be Thirty (30) working days.
The amount of security required will be Nine Hundred Dollars (\$900.00).

NO. 4. FOR FURNISHING ALL THE LABOR AND MATERIAL REQUIRED FOR CONSTRUCTING A SEWER IN BAY RIDGE AVENUE, FROM 18TH AVENUE TO 19TH AVENUE.

The Engineer's preliminary estimate of the quantities is as follows:

43 linear feet of 15-inch pipe sewer, laid complete including all incidentals and appurtenances; per linear foot, \$1.85	\$79.55
565 linear feet of 12-inch pipe sewer, laid complete, including all incidentals and appurtenances; per linear foot, \$1.50	847.50
165 linear feet of 6-inch house connection drain, laid complete, including all incidentals and appurtenances; per linear foot, \$0.70	115.50
6 manholes complete, with iron heads and covers, including all incidentals and appurtenances; per manhole, \$50.00	300.00
Total	\$1,342.55

The time allowed for the completion of the work and full performance of the contract will be Thirty (30) working days.
The amount of security required will be Six Hundred and Fifty Dollars (\$650.00).

NO. 5. FOR FURNISHING ALL THE LABOR AND MATERIALS REQUIRED FOR CONSTRUCTING A SEWER IN EAST 87TH STREET FROM THE SEWER SUMMIT ABOUT 280 FEET SOUTH OF AVENUE M TO AVENUE N.

The Engineer's preliminary estimate of the quantities is as follows:

1. 563 linear feet of 12-inch pipe sewer, laid complete, including all incidentals and appurtenances; per linear foot, \$1.60	\$900.80
2. 190 linear feet of 6-inch house connection drain, laid complete, including all incidentals and appurtenances; per linear foot, \$0.75	142.50
3. 5 manholes complete, with iron heads and covers, including all incidentals and appurtenances; per manhole, \$50.00	250.00
4. 2,000 feet, board measure, of sheeting and bracing, driven in place complete, including all incidentals and appurtenances; per thousand feet, board measure, \$18.00	36.00
Total	\$1,329.30

The time allowed for the completion of the work and full performance of the contract will be thirty (30) working days.
The amount of security required will be six hundred dollars (\$600.00).

NO. 6. FOR FURNISHING ALL THE LABOR AND MATERIAL REQUIRED FOR CONSTRUCTING A SEWER IN AVENUE J, FROM GRAVESEND AVENUE TO EAST 3RD STREET.

The Engineer's preliminary estimate of the quantities is as follows:

330 linear feet of 12-inch pipe sewer, laid complete, including all incidentals and appurtenances; per linear foot, \$1.65	\$544.50
350 linear feet of 6-inch house connection drain, laid complete, including all incidentals and appurtenances; per linear foot, \$0.75	262.50
4 manholes complete, with iron heads and covers, including all incidentals and appurtenances; per manhole, \$50.00	200.00
Total	\$1,007.00

The time allowed for the completion of the work and full performance of the contract will be Twenty (20) working days.
The amount of security required will be Five Hundred Dollars (\$500.00).

NO. 7. FOR FURNISHING ALL THE LABOR AND MATERIAL REQUIRED FOR CONSTRUCTING A SEWER IN THE WEST-ERLY SIDE OF 7TH AVENUE, FROM 76TH STREET TO 77TH STREET.

The Engineer's preliminary estimate of the quantities is as follows:

245 linear feet of 12-inch pipe sewer, laid complete, including all incidentals and appurtenances; per linear foot, \$1.60	\$392.00
90 linear feet of 6-inch house connection drain, laid complete, including all incidentals and appurtenances; per linear foot, \$0.75	67.50
3 manholes complete, with iron heads and covers, including all incidentals and appurtenances; per manhole, \$50.00	150.00
Total	\$609.50

The time allowed for the completion of the work and full performance of the contract will be twenty (20) working days.
The amount of security required will be Three hundred dollars (\$300.00).
The foregoing Engineer's preliminary estimates of the total cost for the completed work are to be taken as the 100 per cent. basis and test for bidding. Proposals shall state a single percentage of such 100 per cent. (such as 95 per cent., 100 per cent. or 105 per cent.) for which all materials and work called for in the proposed contract and the notice to bidders are to be furnished to the City. Such percentage as bid for each contract shall apply to all unit items specified in the Engineer's preliminary estimate to an amount necessary to complete the work described in the contract.
Blank forms and further information may be obtained and the plans and drawings may be seen at the office of the Bureau of Sewers, 215 Montague st., Borough of Brooklyn.
Dated, March 20, 1916.
L. H. POUNDS, President.
See General Instructions to Bidders on last page, last column, of the "City Record."

SEALED BIDS OR ESTIMATES WILL BE received by the President of Borough of Brooklyn at Room No. 2, Borough Hall, Brooklyn, until 11 o'clock A. M., on

WEDNESDAY, MARCH 29, 1916.

NO. 1. FOR FURNISHING AND DELIVERING 1,500 CU. YDS. OF 14-INCH BROKEN TRAP ROCK AND 1,500 CU. YDS. OF TRAP ROCK SCREENINGS, TO BE DELIVERED AS FOLLOWS:
1,000 cu. yds. of each to Corporation Yard, 67th St., near 18th Ave. 500 cu. yds. of each to Corporation Yard, Neck Road and Gravesend Ave.
Time for completion of contract, on or before December 31, 1916. Security required, 30% of the amount for which the contract is awarded.

NO. 2. FOR FURNISHING AND DELIV-

ERING 5,800 CU. YDS. OF 1½-INCH BROKEN TRAP ROCK AND 2,300 CU. YDS. OF TRAP ROCK SCREENINGS.

To be delivered on 7 streets in the Bay Ridge and Flatbush sections, as designated in the contract.

Time for completion of contract, on or before December 31, 1916. Security required, 30% of the amount for which the contract is awarded.

The bidder will state the price per cu. yard, by which the bids will be tested. The bids will be compared and the contract awarded at a lump or aggregate sum for each contract.

Delivery will be required to be made at the time and in the manner and in such quantities as may be directed.

Blank forms and further information may be obtained and the plans and drawings may be seen at the office of the Bureau of Highways, the Borough of Brooklyn, Room 502, No. 50 Court Street, Brooklyn, N. Y.

Dated, March 13, 1916. m17,29
See General Instructions to Bidders on last page, last column, of the "City Record."

BOROUGH OF RICHMOND.

Proposals.

SEALED BIDS OR ESTIMATES WILL BE received by the President of the Borough of Richmond, at Borough Hall, St. George, New Brighton, S. I., until 12 o'clock M., on

TUESDAY, APRIL 4, 1916,

Borough of Richmond.

NO. 9. FOR FURNISHING ALL THE LABOR AND MATERIALS REQUIRED FOR 900 CUBIC YARDS OF GRITS IN DISTRICT NO. 2.

The time for the completion of the work and the full performance of the contract is until December 30, 1916.

The amount of security required is 30% of total amount for which contract is awarded.

Deposit: 1½% of total amount of the bid.

NO. 10. FOR FURNISHING ALL THE LABOR AND MATERIALS REQUIRED FOR 860 CUBIC YARDS OF GRITS IN DISTRICT NO. 3.

The time for the completion of the work and the full performance of the contract is until December 30, 1916.

The amount of security required is 30% of total amount for which contract is awarded.

Deposit: 1½% of total amount of the bid.

The contracts must be bid for separately, and the bids will be compared and the contract awarded at a lump or aggregate sum for each contract.

Bidders are requested to make their bids or estimates upon the blank form prepared by the President, a copy of which, with the proper envelope in which to enclose the bid, including the specifications, in the form approved by the Corporation Counsel, can be obtained upon application therefor at the office of the said President. The plans and drawings may be seen and other information obtained at the office of the Commissioner of Public Works of the Borough of Richmond, Borough Hall, New Brighton, Borough of Richmond.

CALVIN D. VAN NAME, President.

Dated, New York, March 10, 1916. m23,44
See General Instructions to Bidders on last page, last column, of the "City Record."

SEALED BIDS OR ESTIMATES WILL BE received by the President of the Borough of Richmond, at Borough Hall, St. George, New Brighton, S. I., until 12 o'clock M., on

TUESDAY, APRIL 4, 1916,

Borough of Richmond.

NO. 5. FOR FURNISHING ALL THE LABOR AND MATERIALS REQUIRED FOR 1,000 CU. YDS. OF ONE AND ONE-HALF INCH, 245 CU. YDS. OF THREE-QUARTER INCH BROKEN STONE, AND 125 CU. YDS. OF SCREENINGS OF TRAP ROCK IN STONE DISTRICT NO. 1.

The time for the completion of the work and the full performance of the contract is until December 30, 1916.

The amount of security required is 30% of total amount for which contract is awarded.

Deposit: 1½% of total amount of the bid.

NO. 6. FOR FURNISHING ALL THE LABOR AND MATERIALS REQUIRED FOR 1,350 CU. YDS. OF ONE AND ONE-HALF INCH, 843 CU. YDS. OF THREE-QUARTER INCH BROKEN STONE, AND 235 CU. YDS. OF SCREENINGS OF TRAP ROCK IN STONE DISTRICT NO. 2.

The time for the completion of the work and the full performance of the contract is until December 30, 1916.

The amount of security required is 30% of total amount for which contract is awarded.

Deposit: 1½% of total amount of the bid.

NO. 7. FOR FURNISHING ALL THE LABOR AND MATERIALS REQUIRED FOR 700 CU. YDS. OF ONE AND ONE-HALF INCH, 362 CU. YDS. OF THREE-QUARTER INCH BROKEN STONE, AND 125 CU. YDS. OF SCREENINGS OF TRAP ROCK IN STONE DISTRICT NO. 3.

The time for the completion of the work and the full performance of the contract is until December 30, 1916.

The amount of security required is 30% of total amount for which contract is awarded.

Deposit: 1½% of total amount of the bid.

NO. 8. FOR FURNISHING ALL THE LABOR AND MATERIALS REQUIRED FOR 800 CU. YDS. OF GRITS IN DISTRICT NO. 1.

The time for the completion of the work and the full performance of the contract is until December 30, 1916.

The amount of security required is 30% of total amount for which contract is awarded.

Deposit: 1½% of total amount of the bid.

The contracts must be bid for separately, and the bids will be compared and the contract awarded at a lump or aggregate sum for each contract.

Bidders are requested to make their bids or estimates upon the blank form prepared by the President, a copy of which, with the proper envelope in which to enclose the bid, including the specifications, in the form approved by the Corporation Counsel, can be obtained upon application therefor at the office of the said President. The plans and drawings may be seen and other information obtained at the office of the Commissioner of Public Works of the Borough of Richmond, Borough Hall, New Brighton, Borough of Richmond.

CALVIN D. VAN NAME, President.

Dated, New York, March 10, 1916. m23,44
See General Instructions to Bidders on last page, last column, of the "City Record."

SEALED BIDS OR ESTIMATES WILL BE received by the President of the Borough of Richmond, at Borough Hall, St. George, New Brighton, S. I., until 12 o'clock M., on

TUESDAY, APRIL 4, 1916,

Borough of Richmond.

NO. 1. FOR FURNISHING ALL THE LABOR AND MATERIALS REQUIRED FOR 150,000 GALLONS OF TAR ROAD OIL (LIGHT) FOR ROAD SURFACING.

The time for the completion of the work and the full performance of the contract is until December 30, 1916.

The amount of security required is 30% of total amount for which contract is awarded.

Deposit: 1½% of total amount of the bid.

NO. 2. FOR FURNISHING ALL THE LABOR AND MATERIALS REQUIRED FOR 22,000 GALLONS OF TAR ROAD OIL (MEDIUM) FOR ROAD SURFACING.

The time for the completion of the work and the full performance of the contract is until December 30, 1916.

The amount of security required is 30% of total amount for which contract is awarded.

Deposit: 1½% of total amount of the bid.

NO. 3. FOR FURNISHING ALL THE LABOR AND MATERIALS REQUIRED FOR 22,000 GALLONS OF MACADAM ROAD BINDER (LIQUID ASPHALT) FOR ROAD SURFACING.

The time for the completion of the work and the full performance of the contract is until December 30, 1916.

The amount of security required is 30% of total amount for which contract is awarded.

Deposit: 1½% of total amount of the bid.

NO. 4. FOR FURNISHING ALL THE LABOR AND MATERIALS REQUIRED FOR 22,000 GALLONS OF MACADAM ROAD BINDER (ASPHALT BASE) FOR ROAD SURFACING.

The time for the completion of the work and the full performance of the contract is until December 30, 1916.

The amount of security required is 30% of total amount for which contract is awarded.

Deposit: 1½% of total amount of the bid.

The contracts must be bid for separately, and the bids will be compared and the contract awarded at a lump or aggregate sum for each contract.

Bidders are requested to make their bids or estimates upon the blank form prepared by the President, a copy of which, with the proper envelope in which to enclose the bid, including the specifications, in the form approved by the Corporation Counsel, can be obtained upon application therefor at the office of the said President. The plans and drawings may be seen and other information obtained at the office of the Commissioner of Public Works of the Borough of Richmond, Borough Hall, New Brighton, Borough of Richmond.

CALVIN D. VAN NAME, President.

Dated, New York, March 10, 1916. m23,44
See General Instructions to Bidders on last page, last column, of the "City Record."

BOARD OF WATER SUPPLY.

Proposals.

SEALED BIDS WILL BE RECEIVED BY the Board of Water Supply, at its office, twenty-second floor, Municipal Building, Park Row, Centre and Chambers Streets, New York City, until 11 A. M. on

TUESDAY, APRIL 11, 1916,

for

CONTRACT 164.

FOR FURNISHING AND INSTALLING STEAM-HEATING SYSTEMS IN THE ASHOKAN LOWER GATE-CHAMBER AND THE KENSICO LOWER EFFLUENT CHAMBER. THE EQUIPMENT CONSISTS OF BOILERS, PIPES, RADIATORS AND ACCESSORIES. THE WORK IS LOCATED IN THE TOWNS OF OLIVE, ULSTER COUNTY, AND MT. PLEASANT, WESTCHESTER COUNTY, NEW YORK.

A statement of the work required and further information are given in the Information for Bidders, forming part of the contract. At the above place and time the bids will be publicly opened and read. The award of the contract, if awarded, will be made by the Board as soon thereafter as practicable. The Board reserves the right to reject any and all bids.

A bond in the sum of Four Thousand Dollars (\$4,000) will be required for the faithful performance of the contract.

No bid will be received and deposited unless accompanied by a certified check upon a National or State Bank, drawn to the order of the Comptroller of The City of New York, to the amount of Five Hundred Dollars (\$500).

Time allowed for the completion of the work is 5 consecutive months from the service of notice by the Board to begin work.

Pamphlets containing information for bidders, forms of proposal and contract, specifications, contract drawings, etc., can be obtained at the above address, at the office of the Secretary, upon application in person or by mail, by depositing the sum of Ten Dollars (\$10) in cash or its equivalent for each pamphlet. This deposit will be refunded upon the return of the pamphlets in acceptable condition within thirty days from the date on which bids are to be opened.

For further particulars apply to the office of the Principal Assistant Engineer, at the above address.

CHARLES STRAUSS, President; CHARLES N. CHADWICK, JOHN F. GALVIN, Commissioners of the Board of Water Supply.

NOTE: SEE GENERAL INSTRUCTIONS TO BIDDERS ON LAST PAGE, LAST COLUMN, OF THE CITY RECORD, SO FAR AS APPLICABLE HERETO AND NOT OTHERWISE PROVIDED FOR. m23,411

SEALED BIDS WILL BE RECEIVED BY the Board of Water Supply, at its office, twenty-second floor, Municipal Building, Park Row, Centre and Chambers streets, New York City, until 11 A. M. on

TUESDAY, APRIL 11, 1916,

for

CONTRACT 171.

FOR SURFACING WITH BITUMINOUS MACADAM AND VITRIFIED BRICK BLOCKS ABOUT 3 MILES OF HIGHWAYS AT THE KENSICO RESERVOIR, IN THE TOWN OF MT. PLEASANT, WESTCHESTER COUNTY, NEW YORK. THE GRADING FOR THESE HIGHWAYS HAS BEEN LARGELY DONE UNDER OTHER CONTRACTS.

An approximate statement of the quantities of the various items of work and further information are given in the Information for Bidders, forming part of the contract. At the above place and time the bids will be publicly opened and read. The award of the contract, if awarded, will be made by the Board as soon thereafter as practicable. The Board reserves the right to reject any and all bids.

A bond in the sum of twenty thousand dollars (\$20,000) will be required for the faithful performance of the contract.

No bid will be received and deposited unless accompanied by a certified check upon a National or State Bank, drawn to the order of the Comptroller of The City of New York, to the amount of one thousand dollars (\$1,000).

Time allowed for the completion of the work is eight consecutive months from the service of notice by the Board to begin work.

Pamphlets containing information for bidders, forms of proposal and contract, specifications, contract drawings, etc., can be obtained at the above address, at the office of the Secretary, upon application in person or by mail, by depositing the sum of ten dollars (\$10) in cash or its equivalent for each pamphlet. This deposit will be refunded upon the return of the pamphlets in acceptable condition within thirty days from the date on which bids are to be opened.

For further particulars apply to the office of the Principal Assistant Engineer, at the above address.

CHARLES STRAUSS, President; CHARLES

N. CHADWICK, JOHN F. GALVIN, Commissioners of the Board of Water Supply. GEORGE FEATHERSTONE, Secretary. NOTE: SEE GENERAL INSTRUCTIONS TO BIDDERS ON LAST PAGE, LAST COLUMN, OF THE CITY RECORD, SO FAR AS APPLICABLE HERETO AND NOT OTHERWISE PROVIDED FOR. m23,411

DEPARTMENT OF CORRECTION.

Proposals.

SEALED BIDS OR PROPOSALS WILL BE received by the Commissioner of Correction, Municipal Building, Manhattan, until eleven o'clock A. M. on

MONDAY, APRIL 3, 1916.

FOR FURNISHING MATERIALS REQUIRED FOR THE FOUNDATIONS FOR THE RECEIVING, CLASSIFICATION AND ADMINISTRATION BUILDING OF THE REFORMATORY OF MALE MISDEMEANANTS FOR THE DEPARTMENT OF CORRECTION, CITY OF NEW YORK, LOCATED AT NEW HAMPTON, ORANGE COUNTY, NEW YORK.

Proposals are to be made and contracts will be awarded separately for materials furnished under each item—A, B, D, E, F, G, H, I, J, K, L, M, N, O, P, Q, R.

Each proposal shall be accompanied by a certified check on a State or National Bank of the City of New York, drawn to the order of the Comptroller, or money to the amount of not less than two and one-half (2½%) per cent. of the amount of the bid.

The time allowed for furnishing the materials under each bid will be as stated in the Instructions to Bidders.

The amount of security required will be fifty (50%) per cent. of the amount of the contract.

Blank forms and further information may be obtained from Department of Correction, Municipal Building, Room 2400; Charles B. Meyers, Architect, No. 1 Union Square West, and William Goldsmith, Engineer, New Hampton Farms, New Hampton, Orange County, New York. A copy of the plans will be on display at the above places.

BURDETTE G. LEWIS, Commissioner.

Dated, March 13, 1916. m23,43
See General Instructions to Bidders on last page, last column, of the "City Record."

SEALED BIDS OR ESTIMATES WILL BE received by the Commissioner of Correction at Municipal Building, Manhattan, until 11 o'clock a. m. on

WEDNESDAY, MARCH 29, 1916.

FURNISHING AND DELIVERING FRESH AND SALT MEATS TO NEW HAMPTON FARMS, NEW HAMPTON, ORANGE COUNTY, NEW YORK.

The time for the delivery of the articles, materials and supplies and the performance of the contract is by or before May 31st, 1916.

The amount of security required is thirty (30) per cent. of the amount of the bid or estimate.

The bidder will state the price for each item or article contained in the specifications or schedules herein contained or hereto annexed, per pound, ton, dozen, gallon, yard or other unit of measure, by which the bids will be tested. The extensions must be made and footed up, as the bids will be read from the totals and awards made to the lowest bidder on each item.

Bids must be submitted in duplicate, each in a separate envelope. No bid will be accepted unless this provision is complied with.

Delivery will be required to be made at the time and in the manner and in such quantities as may be directed.

Blank forms and further information may be obtained at the office of the Department of Correction, the Borough of Manhattan, Municipal Building, New York City.

BURDETTE G. LEWIS, Commissioner.

Dated, March 13, 1916. m18,29
See General Instructions to Bidders on last page, last column, of the "City Record."

BOROUGH OF THE BRONX.

Proposals.

SEALED BIDS OR ESTIMATES WILL BE received by the President of the Borough of The Bronx, at his office, Municipal Building, Crotona Park, 177th St. and 3rd Ave., until 10.30 a. m., on

WEDNESDAY, APRIL 5, 1916.

NO. 1. FOR FURNISHING AND DELIVERING WHITE ASH ANTHRACITE AND CUMBERLAND COAL.

The time allowed for the performance of the contract is on or before March 31, 1917, or as stated in the schedules.

The amount of security for the performance of the contract shall be thirty (30) per cent. of the total amount for which the contract is awarded.

The bidder will state the price per gross ton for each item on which he desires to bid, by which the bids will be tested. The extensions must be made and footed up, as the bids will be read and awards, if made, will be to the lowest bidder on each item.

Bids must be submitted in duplicate, each in a separate envelope. No bid will be accepted unless this provision is complied with.

No bid will be considered unless accompanied by a deposit in an amount not less than one and one-half (1½%) per cent. of the amount of the bid.

Blank forms of bids or estimates upon which bids must be made can be obtained upon application therefor, the specifications may be seen and other information obtained at said office. m25,45 DOUGLAS MATHEWSON, President.

See General Instructions to Bidders on last page, last column, of the "City Record."

SEALED BIDS OR ESTIMATES WILL BE received by the President of the Borough of The Bronx, at his office, Municipal Building, Crotona Park, 177th St. and 3rd Ave., until 10.30 a. m., on

THURSDAY, APRIL 6, 1916.

NO. 1. FOR REGULATING, GRADING, SETTING CURBSTONES, FLAGGING SIDEWALKS, LAYING CROSSWALKS, BUILDING APPROACHES AND ERECTING FENCES WHERE NECESSARY IN KINGSBRIDGE AVENUE, FROM WEST 230TH STREET TO THE LINE BETWEEN THE BOROUGH OF MANHATTAN AND THE BOROUGH OF THE BRONX, TOGETHER WITH ALL WORK INCIDENTAL THERETO.

The Engineer's estimate of the work is as follows:

150 Cubic Yards of Excavation of all kinds.
7,400 Cubic Yards of Filling.
425 Linear feet New Bluestone curb.
1,750 Square feet New Bluestone Flagging.
750 Cubic Yards Dry Rubble Masonry.
50 Linear Feet of Vitrified Pipe Drains, 12 inches in diameter.
5,000 Feet B. M. Timber.
420 Linear Feet of New Guard Rail.

The time allowed for the full completion of the work herein described will be 60 consecutive working days.

The amount of security required for the performance of the contract will be Two thousand seven hundred dollars (\$2,700).

NO. 2. FOR REGULATING, GRADING, SETTING CURB LAYING SIDEWALKS AND CROSSWALKS, BUILDING INLETS, RECEIVING BASINS, DRAINS, CULVERTS, APPROACHES AND GUARD RAILS WHERE

NECESSARY IN REVIEW PLACE, FROM WEST 238TH STREET TO WEST 239TH STREET, TOGETHER WITH ALL WORK INCIDENTAL THERETO.

The Engineer's estimate of the work is as follows:

100 Cubic Yards Excavation of all kinds.
4,650 Cubic Yards Filling.
500 Linear feet of New Bluestone curb.
2,500 Square feet Two Course Concrete sidewalk (including maintenance for one year).
200 Cubic Yards Dry Rubble Masonry.
50 Linear feet Vitrified Pipe Drains, 12 inches in diameter.
480 Linear feet of New Guard Rail.
7 Cubic Yards of Brick Masonry.

The time allowed for the full completion of the work herein described will be 50 consecutive working days.

The amount of security required for the performance of the contract will be One thousand six hundred dollars (\$1,600).

NO. 3. FOR REGULATING, GRADING, SETTING CURB LAYING SIDEWALKS AND CROSSWALKS, BUILDING INLETS, RECEIVING BASINS, DRAINS, CULVERTS, APPROACHES AND GUARD RAILS WHERE NECESSARY IN NEWBOLD AVENUE, FROM TREMONT AVENUE TO CASTLE HILL AVENUE, TOGETHER WITH ALL WORK INCIDENTAL THERETO.

The Engineer's estimate of the work is as follows:

5,600 Cubic Yards Earth Excavation.
200 Cubic Yards of Rock Excavation.
1,480 Cubic Yards Filling.
3,490 Linear feet New Bluestone Curb.
17,580 Square feet Two Course Concrete sidewalk (including maintenance for one year).
690 Square feet of New Bridgestone.
10 Cubic Yards of Dry Rubble Masonry.
1,000 Feet, B. M. Timber.
120 Linear feet New Guard Rail.
5 Cubic Yards Brick Masonry.

The time allowed for the full completion of the work herein described will be 80 consecutive working days.

The amount of security required for the performance of the contract will be Three thousand four hundred dollars (\$3,400).

NO. 4. FOR REGULATING, GRADING, SETTING CURB, LAYING SIDEWALKS AND CROSSWALKS, BUILDING APPROACHES AND ERECTING FENCES WHERE NECESSARY IN ODELL STREET, FROM UNIONPORT ROAD TO STARLING AVENUE, TOGETHER WITH ALL WORK INCIDENTAL THERETO.

The Engineer's estimate of the work is as follows:

1,350 Cubic Yards Excavation of All kinds.
350 Cubic Yards of Filling.
1,200 Linear feet of New Bluestone Curb.
5,500 Square feet of Two Course Concrete sidewalk (including maintenance for one year).
10 Cubic Yards Dry Rubble Masonry.

The time allowed for the full completion of the work herein described will be 30 consecutive working days.

The amount of security required for the performance of the contract will be One thousand two hundred dollars (\$1,200).

NO. 5 FOR REGULATING, GRADING AND REGRADING, SETTING AND RESETT CURB, LAYING AND RELAYING SIDEWALKS AND CROSSWALKS, BUILDING INLETS, RECEIVING BASINS, DRAINS, CULVERTS, APPROACHES AND GUARD RAILS WHERE NECESSARY IN WEST 238TH STREET, FROM BROADWAY TO RAILEY AVENUE, TOGETHER WITH ALL WORK INCIDENTAL THERETO.

The Engineer's estimate of the work is as follows:

1,150 Cubic Yards Earth Excavation.
25 Cubic Yards Rock Excavation.
5,400 Cubic Yards Filling.
600 Linear feet New Bluestone Curb.
750 Linear feet of Old Bluestone Curb.
2,250 Square feet New Bluestone Flagging.
2,975 Square feet Old Flagging.
900 Square feet New Bridgestone.
450 Square feet Old Bridgestone.
200 Cubic Yards Dry Rubble Masonry.
5 Cubic Yards Class B Concrete.

The time allowed for the full completion of the work herein described will be 60 consecutive working days.

The amount of security required for the performance of the contract will be Two thousand five hundred dollars (\$2,500).

NO. 6. CONSTRUCTING SEWER AND APPURTENANCES IN HONE AVENUE, BETWEEN WALKER AVENUE AND THE PROPERTY OF THE NEW YORK, NEW HAVEN AND HARTFORD RAILROAD COMPANY, TOGETHER WITH ALL WORK INCIDENTAL THERETO.

The Engineer's estimate of the work is as follows:

376 Linear feet of Vitrified Pipe Sewer, 12-inch.
15 Linear feet of Vitrified Pipe Drains, 12-inch to 24-inch.
56 Spurs for House Connections.
4 Manholes.
10 Cubic Yards of Rock Excavation.
30 Cubic Yards of Class C Concrete.
1,000 Feet (B. M.) of Timber Sheet piling.

The time allowed for the full completion of the work herein described will be 30 consecutive working days.

The amount of security required for the performance of the contract will be Seven hundred and fifty dollars (\$750).

Blank forms of bids or estimates upon which bids must be made can be obtained upon application therefor, the plans and specifications may be seen and other information obtained at said office. DOUGLAS MATHEWSON, President. m27,46

See General Instructions to Bidders on last page, last column, of the "City Record."

SEALED BIDS OR ESTIMATES WILL BE received by the President of the Borough of The Bronx, at his office, Municipal Building, Crotona Park, 177th St. and 3rd Ave., until 10.30 a. m., on

MONDAY, MARCH 27, 1916.

NO. 1. FOR FURNISHING AND DELIVERING 7

Blank forms of bids or estimates upon which bids must be made can be obtained upon application therefor, the specifications may be seen and other information obtained at said office. m15,27 DOUGLAS MATHEWSON, President.

See General Instructions to Bidders on last page, last column, of the "City Record."

SEALING BIDS OR ESTIMATES WILL BE received by the President of the Borough of The Bronx, at his office, Municipal Building, Crotona Park, 177th St. and 3rd Ave., until 10.30 a. m., on

THURSDAY, MARCH 30, 1916.

NO. 1. CONSTRUCTING SEWERS AND APPURTENANCES IN WESTCHESTER AVENUE FROM EXISTING SEWER AT WESTCHESTER SQUARE TO BLONDELL AVENUE; BLONDELL AVENUE, BETWEEN WESTCHESTER AVENUE AND POPLAR STREET; THE PROPERTY OF THE N. Y. N. H. & H. R. CO. BETWEEN POPLAR STREET AND SACKET AVENUE; SACKET AVENUE, BETWEEN HERING AVENUE AND EASTCHESTER ROAD; EASTCHESTER ROAD, BETWEEN SACKET AVENUE AND SEYMOUR AVENUE; SEYMOUR AVENUE, BETWEEN EASTCHESTER ROAD AND ALLERTON AVENUE; ALLERTON AVENUE, BETWEEN SEYMOUR AVENUE AND WILSON AVENUE; WILSON AVENUE, BETWEEN ALLERTON AVENUE AND ADEE AVENUE; ADEE AVENUE, BETWEEN WILSON AVENUE AND THROOP AVENUE; THROOP AVENUE, BETWEEN ADEE AVENUE AND BURKE AVENUE; BURKE AVENUE, BETWEEN THROOP AVENUE AND WHITE PLAINS ROAD, TOGETHER WITH ALL WORK INCIDENTAL THERETO.

The Engineer's estimate of the work is as follows:

1,656 Linear feet of Single Concrete Sewer, 11' 0" x 8' 0".
1,889 Linear feet of Single Concrete Sewer, 7' 6" x 8' 0".
10 Linear feet of Triple Concrete Sewer, 11' 0" x 8' 0".
45 Linear feet of Double Concrete Sewer, 8' 0" x 6' 0".
163 Linear feet of Double Concrete Sewer, 7' 6" x 8' 0".
17 Linear feet of Double Concrete Sewer, 7' 3" x 8' 0".
1,307 Linear feet of Single Concrete Sewer, 12' 0" x 8' 0".
1,593 Linear feet of Single Concrete Sewer, 11' 3" x 8' 0".
21 Linear feet of Single Concrete Sewer, 3' 3" diameter.
42 Linear feet of Single Concrete Sewer, 3' 0" diameter.
152 Linear feet of Vitrified Pipe Sewer, 30-inch.
36 Linear feet of Vitrified Pipe Sewer, 24-inch.
28 Linear feet of Vitrified Pipe Sewer, 20-inch.
93 Linear feet of Vitrified Pipe Sewer, 18-inch.
8 Linear feet of Vitrified Pipe Sewer, 15-inch.
170 Linear feet of Vitrified Pipe Sewer, 12-inch.
68 Linear feet of Basin Connections.
500 Linear feet of Vitrified Pipe Drains, 12" to 24".
510 Spurs for House Connections.
3,200 Linear feet of Risers.
41 Manholes.
6 Receiving Basins, Type B.
23,500 Cubic Yards of Rock Excavation.
200 Cubic Yards of Concrete, Class B.
35 Cubic Yards of Concrete, Class C.
6,500 Pounds of Steel Reinforcement Bars.
10,000 Feet (B. M.) of Timber Sheeting.
1,225 Linear feet of Guard Rail.
100 Cubic Yards of Dry Rubble Masonry.
The time allowed for the full completion of the work herein described will be 400 consecutive working days.

The amount of security required for the performance of the contract will be Two hundred and twenty-five thousand dollars (\$225,000).

NO. 2. CONSTRUCTING SEWERS AND APPURTENANCES IN WESTCHESTER AVENUE FROM EXISTING SEWER AT WESTCHESTER SQUARE TO BLONDELL AVENUE; BLONDELL AVENUE, BETWEEN WESTCHESTER AVENUE AND POPLAR STREET; THE PROPERTY OF THE N. Y. N. H. & H. R. CO.; BETWEEN POPLAR STREET AND SACKET AVENUE; SACKET AVENUE, BETWEEN HERING AVENUE AND EASTCHESTER ROAD; EASTCHESTER ROAD, BETWEEN SACKET AVENUE AND SEYMOUR AVENUE, TOGETHER WITH ALL WORK INCIDENTAL THERETO.

The Engineer's estimate of the work is as follows:

10 Linear feet of Triple Concrete Sewer, 11' 0" x 8' 0".
45 Linear feet of Double Concrete Sewer, 8' 0" x 6' 0".
597 Linear feet of Single Concrete Sewer, 12' 9" x 7' 0".
100 Linear feet of Single Concrete Sewer, 12' 9" x 7' 0".
1,656 Linear feet of Single Concrete Sewer, 11' 0" x 8' 0".
3 Linear feet of Vitrified Pipe Sewer, 18-inch.
3 Linear feet of Vitrified Pipe Sewer, 15-inch.
105 Linear feet of Vitrified Pipe Sewer, 12-inch.
125 Linear feet of Basin Connections.
150 Linear feet of Vitrified Pipe Drains, 12-inch to 24-inch.
146 Spurs for House Connections.
150 Linear feet of Risers.
14 Manholes.
4 Receiving Basins, Type B.
4 Receiving Basins, Type C.
2 Inlets, Type C.
5,000 Cubic Yards of Rock Excavation.
750 Cubic Yards of Concrete, Class B.
10 Cubic Yards of Concrete, Class C.
12,000 Pounds of Steel Reinforcement Bars.
60,000 Feet (B. M.) of Timber Sheeting.
1 Overflow Chamber.
1,500 Linear feet of Guard Rail.
500 Cubic Yards of Dry Rubble Masonry.
The time allowed for the full completion of

the work herein described will be 250 consecutive working days.

The amount of security required for the performance of the contract will be forty-five thousand dollars (\$45,000).

NO. 3. CONSTRUCTING SEWER AND APPURTENANCES IN SEYMOUR AVENUE, BETWEEN EASTCHESTER ROAD AND ALLERTON AVENUE, TOGETHER WITH ALL WORK INCIDENTAL THERETO.

The Engineer's estimate of the work is as follows:

1,889 Linear feet of Single Concrete Sewer, 7' 6" x 8' 0".
447 Linear feet of Single Concrete Sewer, 7' 3" x 8' 0".
163 Linear feet of Double Concrete Sewer, 7' 6" x 8' 0".
17 Linear feet of Double Concrete Sewer, 7' 3" x 8' 0".
1,307 Linear feet of Single Concrete Sewer, 12' 0" x 8' 0".
1,593 Linear feet of Single Concrete Sewer, 11' 3" x 8' 0".
21 Linear feet of Single Concrete Sewer, 3' 3" diameter.
42 Linear feet of Single Concrete Sewer, 3' 0" diameter.
152 Linear feet of Vitrified Pipe Sewer, 30-inch.
36 Linear feet of Vitrified Pipe Sewer, 24-inch.
28 Linear feet of Vitrified Pipe Sewer, 20-inch.
93 Linear feet of Vitrified Pipe Sewer, 18-inch.
8 Linear feet of Vitrified Pipe Sewer, 15-inch.
170 Linear feet of Vitrified Pipe Sewer, 12-inch.
68 Linear feet of Basin Connections.
500 Linear feet of Vitrified Pipe Drains, 12" to 24".
510 Spurs for House Connections.
3,200 Linear feet of Risers.
41 Manholes.
6 Receiving Basins, Type B.
23,500 Cubic Yards of Rock Excavation.
200 Cubic Yards of Concrete, Class B.
35 Cubic Yards of Concrete, Class C.
6,500 Pounds of Steel Reinforcement Bars.
10,000 Feet (B. M.) of Timber Sheeting.
1,225 Linear feet of Guard Rail.
100 Cubic Yards of Dry Rubble Masonry.
The time allowed for the full completion of the work herein described will be 400 consecutive working days.

The amount of security required for the performance of the contract will be Ninety thousand dollars (\$90,000).

NO. 4. CONSTRUCTING SEWERS AND APPURTENANCES IN ALLERTON AVENUE, BETWEEN SEYMOUR AVENUE AND WILSON AVENUE; WILSON AVENUE, BETWEEN ALLERTON AVENUE AND ADEE AVENUE; ADEE AVENUE, BETWEEN WILSON AVENUE AND THROOP AVENUE; THROOP AVENUE, BETWEEN ADEE AVENUE AND BURKE AVENUE; BURKE AVENUE, BETWEEN THROOP AVENUE AND WHITE PLAINS ROAD, TOGETHER WITH ALL WORK INCIDENTAL THERETO.

The Engineer's estimate of the work is as follows:

772 Linear feet of Single Concrete Sewer, 10' 9" x 8' 0".
801 Linear feet of Single Concrete Sewer, 9' 6" x 8' 0".
664 Linear feet of Single Concrete Sewer, 9' 3" x 8' 0".
1,136 Linear feet of Single Concrete Sewer, 7' 3" x 8' 0".
760 Linear feet of Single Concrete Sewer, 7' 0" x 7' 0".
536 Linear feet of Single Concrete Sewer, 7' 0" x 7' 0".
539 Linear feet of Single Concrete Sewer, 4' 3" x 8' 0".
1,388 Linear feet of Single Concrete Sewer, 4' 0" x 4' 9".
520 Linear feet of Single Concrete Sewer, 3' 9" x 4' 6".
260 Linear feet of Single Concrete Sewer, 3' 6" x 4' 3".
258 Linear feet of Single Concrete Sewer, 4' 3" x 8' 0".
1,388 Linear feet of Single Concrete Sewer, 4' 0" x 4' 9".
520 Linear feet of Single Concrete Sewer, 3' 9" x 4' 6".
260 Linear feet of Single Concrete Sewer, 3' 6" x 4' 3".
258 Linear feet of Single Concrete Sewer, 4' 3" x 8' 0".
97 Linear feet of Single Concrete Sewer, 3' 0" diameter.
258 Linear feet of Vitrified Pipe Sewer, 30-inch.
80 Linear feet of Vitrified Pipe Sewer, 24-inch.
55 Linear feet of Vitrified Pipe Sewer, 20-inch.
157 Linear feet of Vitrified Pipe Sewer, 18-inch.
559 Linear feet of Vitrified Pipe Sewer, 15-inch.
825 Linear feet of Vitrified Pipe Sewer, 12-inch.
925 Linear feet of Basin Connections.
500 Linear feet of Vitrified Pipe Drains, 12-inch to 24-inch.
805 Spurs for House Connections.
3,000 Linear feet of Risers.
68 Manholes.
19 Receiving Basins, Type B.
22,500 Cubic Yards of Rock Excavation.
360 Cubic Yards of Concrete, Class B.
170 Cubic Yards of Concrete, Class C.
2,000 Pounds of Steel Reinforcement Bars.
5,000 Feet (B. M.) of Timber Sheeting.
600 Linear feet of Guard Rail.
100 Cubic Yards of Dry Rubble Masonry.
The time allowed for the full completion of the work herein described will be 400 consecutive working days.

The amount of security required for the performance of the contract will be Ninety Thousand Dollars (\$90,000).

Blank forms of bids or estimates upon which bids must be made can be obtained upon application therefor, the plans and specifications may be seen and other information obtained at said office. DOUGLAS MATHEWSON, President.

See General Instructions to Bidders on last page, last column, of the "City Record."

DEPARTMENT OF FINANCE.

Confirmation of Assessments.

NOTICES TO PROPERTY OWNERS.

IN PURSUANCE OF SECTION 986 OF THE Greater New York Charter, the Comptroller of the City of New York hereby gives public notice of the confirmation by the Supreme Court and the entering in the Bureau for the Collection of Assessments and Arrears of the assessment for OPENING AND ACQUIRING TITLE TO THE following named avenues in the BOROUGH OF QUEENS:

SECOND WARD.

OPENING AND EXTENDING OF BRITTON AVENUE (ORCHARD AVENUE) from Broadway to Roosevelt Avenue, and of ELMHURST AVENUE from Broadway to Roosevelt Avenue. Confirmed February 16th, 1916. Entered March 23, 1916. Area of assessment includes all those lands, tenements and hereditaments and premises situate and being in the Borough of Queens, in The City of New York, which, taken together, are bounded and described as follows, viz.:

Beginning at a point on the prolongation of a line midway between Britton Avenue and Viotor place, distant 100 feet southerly from the southerly line of Broadway, the said distance being measured at right angles to Broadway, and running thence westwardly and always distant 100 feet southerly from and parallel with the southerly line of Broadway to the intersection with the prolongation of a line midway between Brit-

ton Avenue and Petit place; thence northwardly along the said line midway between Britton Avenue and Petit place, and along the prolongations of the said line to a point distant 100 feet northerly from the northerly line of Ithaca street; thence westwardly and parallel with Ithaca street to the intersection with a line bisecting the angle formed by the intersection of the prolongations of the center lines of Baxter Avenue and Britton Avenue as these streets are laid out between Gleane street and Hampton street; thence northwardly along the said bisecting line to the intersection with the southerly line of Roosevelt Avenue; thence northwardly at right angles to Roosevelt Avenue a distance of 180 feet; thence eastwardly and parallel with Roosevelt Avenue to the intersection with a line at right angles to Roosevelt Avenue and passing through a point on its southerly side where it is intersected by a line bisecting the angle formed by the intersection of the prolongations of the center lines of Elmhurst Avenue and Warner Avenue as these streets are laid out between Denman street and Elbertson street; thence southwardly along the said line at right angles to Roosevelt Avenue to its southerly side; thence southwardly along the bisecting line last described to the intersection with the prolongation of a line midway between Elmhurst Avenue and Warner Avenue as these streets are laid out between Hampton street and Jacobson street; thence southwardly along the said line midway between Elmhurst Avenue and Warner Avenue and along the prolongation of the said line to the intersection with a line passing through a point on the northerly line of Ketcham street midway between Elmhurst Avenue and Warner Avenue, and a point on the northerly line of Macnisch street midway between Elmhurst Avenue and Kingsland Avenue; thence southwardly along the line last described to the intersection with a line bisecting the angle formed by the intersection of the prolongations of the easterly line of Elmhurst Avenue and the westerly line of Kingsland Avenue as these streets are laid out between Broadway and Macnisch street; thence southwardly along the said bisecting line to a point distant 100 feet southerly from the southerly line of Broadway, the said distance being measured at right angles to Broadway; thence westwardly and parallel with Broadway to the intersection with a line bisecting the angle formed by the intersection of the prolongation of the center lines of Viotor place and Elmhurst Avenue as these streets are laid out between Ketcham street and Macnisch street; thence northwardly along the said bisecting line to the intersection with a line at right angles to Jacobson street, and passing through a point on its southerly side midway between Viotor place and Elmhurst Avenue; thence northwardly along the said line at right angles to Jacobson street to a point distant 100 feet northerly from its northerly side; thence westwardly and parallel with Jacobson street to the intersection with the prolongation of a line midway between Britton Avenue and Viotor place; thence southwardly along the line midway between Britton Avenue and Viotor place and along the prolongations of the said line to the point or place of beginning.

The above entitled assessment was entered on the day hereinafter given in the Record of Titles of Assessments, kept in the Bureau for the Collection of Assessments and Arrears of Taxes and Assessments and of Water Rents, and unless the amount assessed for benefit on any person or property shall be paid on or before May 22, 1916, which is sixty days after the date of said entry of the assessments, interest will be collected thereon at the rate of seven per centum per annum, to be calculated from ten days after the date of said entry to the date of payment, as provided by Sections 159 and 987 of the Greater New York Charter.

The above assessments are payable to the Collector of Assessments and Arrears at his office in the Municipal Building, Court House Square, Long Island City, Borough of Queens, between the hours of 9 a. m. and 2 p. m., and on Saturdays from 9 a. m. to 12 noon.

WILLIAM A. PRENDERGAST, Comptroller.
Dated, New York, March 23, 1916. m25,a5

IN PURSUANCE OF SECTION 986 OF THE Greater New York Charter, the Comptroller of the City of New York hereby gives public notice of the confirmation by the Supreme Court and the entering in the Bureau for the Collection of Assessments and Arrears of the assessment for OPENING AND ACQUIRING TITLE TO THE following named avenues and public park in the BOROUGH OF THE BRONX:

SECTIONS 11 and 12, Supplemental.

OPENING OF SEDGWICK AVENUE between Fordham Road and Bailey Avenue; BAILEY AVENUE between Sedgwick Avenue and Albany Road; ALBANY ROAD between Bailey Avenue and Van Cortlandt Park, and FOR THE OPENING AND EXTENDING OF HEATH AVENUE (Harlem River Terrace) between West One Hundred and Eighty-ninth Street and West One Hundred and Ninety-first Street, and a Public Place between Heath Avenue and Bailey Avenue, south of West One Hundred and Ninety-first Street, and KINGSBRIDGE ROAD WIDENING between Exterior Street and Bailey Avenue. Confirmed FEB. 17th, 1916. Entered Mar. 21, 1916. Area of assessment includes all those lands, tenements and hereditaments and premises situate and being in the Borough of The Bronx, in The City of New York, which, taken together, are bounded and described as follows, viz.:

Beginning at the intersection of the prolongation of a line 100 feet south of the southerly side of East One Hundred and Eighty-first street and parallel therewith, with the easterly bulkhead line of the Harlem River, and running thence northwardly along the said easterly line of the Harlem River to the intersection with a line midway between Broadway and Exterior street; thence northeastwardly along the said line midway between Broadway and Exterior street to the northerly side of Kingsbridge road; thence northwardly at right angles to the line of the Kingsbridge road 100 feet; thence eastwardly and parallel with the Kingsbridge road to the easterly line of the land of the New York and Putnam Railway; thence northwardly and along the said easterly line of the New York and Putnam Railway to the intersection with a line distant 100 feet north of and parallel with the southerly line of Van Cortlandt Park; the said distance being measured at right angles to the said southerly line of Van Cortlandt Park; thence easterly and parallel with the southerly line of Van Cortlandt Park to the intersection with the prolongation of a line midway between Gouverneur Avenue and Norman Avenue; thence southwestwardly along the said line midway between Gouverneur Avenue and Norman Avenue and the prolongation of the said line to the intersection with the center line of Sedgwick Avenue; thence southwestwardly to a point on the southwestwardly side of Kingsbridge road where the same is intersected by a line 100 feet northwest of and parallel with the northwesterly line of Aqueduct Avenue, the said distance being measured at right angles to the line of Aqueduct Avenue; thence southwestwardly and always distant 100 feet northwestwardly from the northwesterly line of Aqueduct Avenue and along the prolongation of the said line to the intersection with the southerly line of East One Hundred and Eighty-first street; thence southwestwardly at right angles to East One Hundred and Eighty-first street 100 feet; thence northwestwardly and westwardly and always parallel with the southerly line of East One Hundred and Eighty-first

street, and 100 feet distant therefrom, to the point or place of beginning.

The above entitled assessment was entered on the day hereinafter given in the Record of Titles of Assessments, kept in the Bureau for the Collection of Assessments and Arrears of Taxes and Assessments and of Water Rents, and unless the amount assessed for benefit on any person or property shall be paid on or before May 20th, 1916, which is sixty days after the date of said entry of the assessment, interest will be collected thereon at the rate of seven per centum per annum, to be calculated from ten days after the date of said entry to the date of payment, as provided by Sections 159 and 987 of the Greater New York Charter. The above assessment is payable to the Collector of Assessments and Arrears at his office in the Bergen Building, Fourth floor, southeast corner of Arthur and Tremont Avenues, Borough of The Bronx, between the hours of 9 a. m. and 2 p. m. and on Saturdays from 9 a. m. to 12 noon.

WILLIAM A. PRENDERGAST, Comptroller.
Dated March 21, 1916. m23,a3

IN PURSUANCE OF SECTION 1018 OF THE Greater New York Charter, the Comptroller of The City of New York hereby gives public notice to all persons, owners of property, affected by the following assessments for LOCAL IMPROVEMENTS IN THE BOROUGH OF THE BRONX:

SECTION 11.

EAST ONE HUNDRED AND NINETIETH STREET—PAVING THE ROADWAY AND SETTING CURB from Jerome Avenue to Creston Avenue. Area of assessment affects blocks 3174, 3175, 3189 and 3190.

That the above assessment was confirmed by the Board of Assessors March 21, 1916, and entered March 21, 1916, in the record of titles of assessments, kept in the Bureau for the Collection of Assessments and Arrears of Taxes and Assessments and of Water Rents, and unless the amount assessed for benefit on any person or property shall be paid on or before May 20, 1916, which is sixty days after the date of said entry of the assessments, interest will be collected thereon at the rate of seven per centum per annum, to be calculated from ten days after the date of said entry to the date of payment, as provided by Sections 159 and 1019 of the Greater New York Charter.

The above assessment is payable to the Collector of Assessments and Arrears at his office in the Bergen Building, fourth floor, southeast corner of Arthur and Tremont Avenues, Borough of The Bronx, between the hours of 9 a. m. and 2 p. m. and on Saturdays from 9 a. m. to 12 noon.

WILLIAM A. PRENDERGAST, Comptroller.
Dated, New York, March 21, 1916. m23,a3

IN PURSUANCE OF SECTION 1018 OF THE Greater New York Charter, the Comptroller of The City of New York hereby gives public notice to all persons, owners of property, affected by the following assessments for LOCAL IMPROVEMENTS IN THE BOROUGH OF THE BRONX:

SECTION 10.

JACKSON AVENUE — PAVING THE ROADWAY AND SETTING CURB from East One Hundred and Forty-first to East One Hundred and Forty-ninth Street. Area of assessment affects blocks 2557, 2572, 2573, 2574, 2576, 2577, 2578 and 2579.

SECTION 15.

FILLMORE STREET — REGULATING, GRADING, SETTING CURBSTONES, FLAGGING THE SIDEWALKS, LAYING CROSSEWALKS, BUILDING APPROACHES AND ERECTING FENCES from Morris Park Avenue to Van Nest Avenue. Area of assessment affects block 4020, 4021, 4029 and 4030.

MELVILLE STREET — REGULATING, GRADING, SETTING CURBSTONES, FLAGGING SIDEWALKS, LAYING CROSSEWALKS, BUILDING APPROACHES AND ERECTING FENCES from West Farm Road to Morris Park Avenue. Area of assessment affects blocks 4020, 4021, 4029 and 4030.

VAN BUREN STREET—REGULATING, GRADING, SETTING CURBSTONES, FLAGGING SIDEWALKS, LAYING CROSSEWALKS, BUILDING APPROACHES AND ERECTING FENCES from WEST FARM ROAD TO MORRIS PARK AVENUE. Area of assessment affects blocks 4015, 4016, 4018, 4019 and 4022. That the above assessments were confirmed by the Board of Revision of Assessments March 15, 1916, and entered March 15, 1916, in the record of titles of assessments, kept in the Bureau for the Collection of Assessments and Arrears of Taxes and Assessments and of Water Rents, and unless the amount assessed for benefit on any person or property shall be paid on or before May 15, 1916, which is sixty days after the date of said entry of the assessments, interest will be collected thereon at the rate of seven per centum per annum, to be calculated from ten days after the date of said entry to the date of payment, as provided by Sections 159 and 1019 of the Greater New York Charter.

The above assessments are payable to the Collector of Assessments and Arrears at his office in the Bergen Building, fourth floor, southeast corner of Arthur and Tremont Avenues, Borough of The Bronx, between the hours of 9 a. m. and 2 p. m. and on Saturdays from 9 a. m. to 12 noon.

WILLIAM A. PRENDERGAST, Comptroller.
Dated, New York, March 15, 1916. m21,31

IN PURSUANCE OF SECTION 1018 OF THE Greater New York Charter, the Comptroller of The City of New York hereby gives public notice to all persons, owners of property, affected by the following assessments for LOCAL IMPROVEMENTS IN THE BOROUGH OF QUEENS:

FIRST WARD.

SEWERS IN HARSELL STREET from East River to Hamilton Street; in HAMILTON STREET from Harrell Street to Payntar Street; in PAYNTAR AVENUE from Hamilton Street to Sherman Street; in the BOULEVARD from Payntar Avenue to the crown north of Payntar Avenue, and in SHERMAN STREET from Payntar Avenue to the crown 330 feet north of Payntar Avenue. Area of assessment affects blocks 145 to 148, both inclusive; 153 to 158, both inclusive; 163 and 164.

That the above assessments were confirmed by the Board of Assessors on March 14, 1916, and entered March 14, 1916, in the Record of Titles of Assessments, kept in the Bureau for the Collection of Assessments and Arrears of Taxes and Assessments and of Water Rents, and unless the amount assessed for benefit on any person or property shall be paid on or before May 13, 1916, which is sixty days after the date of said entry of the assessments, interest will be collected thereon at the rate of seven per centum per annum, to be calculated from ten days after the date of said entry to the date of payment, as provided by Sections 159 and 1019 of the Greater New York Charter.

The above assessment is payable to the Collector of Assessments and Arrears at his office in the Municipal Building, Court House Square, Long Island City, Borough of Queens, between the hours of 9 a. m. and 2 p. m., and on Saturdays from 9 a. m. to 12 noon.

WILLIAM A. PRENDERGAST, Comptroller.
Dated, New York, March 14, 1916. m18,29

IN PURSUANCE OF SECTION 1018 OF THE Greater New York Charter, the Comptroller of The City of New York hereby gives public notice

to all persons, owners of property, affected by the following assessments for LOCAL IMPROVEMENTS IN THE BOROUGH OF THE BRONX:

SECTION II.

RECEIVING BASINS at the northwest, northeast and southwest corners of DAVIDSON AVENUE and TREMONT AVENUE; on the northeast corner of GRAND AVENUE and TREMONT AVENUE; on the north side of TREMONT AVENUE, west of GRAND AVENUE; on the west side of GRAND AVENUE, north of TREMONT AVENUE; on the west side of TREMONT AVENUE, opposite GRAND AVENUE, and at the southwest corner of GRAND AVENUE and TREMONT AVENUE. Area of assessment affects blocks 2862, 2863, 2869 and 2870.

SECTION 12.

ALBANY CRESCENT—PAVING THE ROADWAY AND SETTING CURB from BAILEY AVENUE, south of WEST TWO HUNDRED AND THIRTY-FIRST STREET, to BAILEY AVENUE at WEST TWO HUNDRED AND THIRTY-THIRD STREET. Area of assessment affects blocks 3266, 3267 and 3268.

SECTION 15.

ST. LAWRENCE AVENUE—PAVING THE ROADWAY AND SETTING CURB from MERRILL STREET to EAST ONE HUNDRED AND SEVENTY-SEVENTH STREET. Area of assessment affects blocks 3896, 3897, 3898, 3914, 3915 and 3916.

—that the above assessments were confirmed by the Board of Assessors on March 14, 1916, and entered March 14, 1916, in the Record of Titles of Assessments, kept in the Bureau for the Collection of Assessments and Arrears of Taxes and Assessments and of Water Rents, and unless the amount assessed for benefit on any person or property shall be paid on or before May 13, 1916, which is sixty days after the date of said entry of the assessments, interest will be collected thereon at the rate of seven per centum per annum, to be calculated from ten days after the date of said entry to the date of payment, as provided by Sections 159 and 1019 of the Greater New York Charter.

The above assessments are payable to the Collector of Assessments and Arrears at his office in the Bergen Building, fourth floor, southeast corner of Arthur and Tremont Avenues, Borough of The Bronx, between the hours of 9 a. m. and 2 p. m. and on Saturdays from 9 a. m. to 12 noon.

WILLIAM A. PRENDERGAST, Comptroller.
Dated, New York, March 14, 1916. m18,29

IN PURSUANCE OF SECTION 1018 OF THE Greater New York Charter, the Comptroller of the City of New York hereby gives public notice to all persons, owners of property, affected by the following assessments for LOCAL IMPROVEMENTS IN THE BOROUGH OF MANHATTAN:

SECTION 1.

RECEIVING BASIN adjacent to SOUTH-EAST CORNER OF FRONT AND WALL STREETS. Area of assessment affects block 35.

SECTION 2.

RECEIVING BASIN adjacent to NORTHWEST CORNER OF DUANE AND ROSE STREETS and the northeast corner of DUANE AND WILLIAMS STREETS. Area of assessment affects block 119.

ALTERATION AND IMPROVEMENT TO SEWER IN LIBERTY STREET, between NASAU STREET AND BROADWAY. Area of assessment affects blocks 48 and 64.

BASINS IN CHAMBERS STREET adjacent to northeast corner of BROADWAY and at READE STREET, on the southeast corner of BROADWAY. Area of assessment affects block 153.

RECEIVING BASIN adjacent to the southwest corner of CHERRY AND EAST STREETS. Area of assessment affects block 264.

SECTION 2.

RECEIVING BASIN IN EAST HOUSTON STREET adjacent to the northeast corner of CROSBY STREET. Area of assessment affects block 522.

SECTION 3.

NINETEENTH STREET—ALTERATION AND IMPROVEMENT TO SEWER between SIXTH AND SEVENTH AVENUES. Area of assessment affects blocks 794 and 795.

EAST THIRTY-SECOND STREET—BASIN adjacent to the northwest and northeast corners of SECOND AVENUE and the northwest corner of FIRST AVENUE. Area of assessment affects blocks 913 and 938.

SECTION 4.

RECEIVING BASIN from WEST SIXTY-THIRD STREET adjacent to the northeast corner of AMSTERDAM AVENUE. Area of assessment affects block 1135.

RECEIVING BASINS adjacent to the northeast corner of SIXTY-SEVENTH STREET AND FIFTH AVENUE, and the northwest corner of SIXTY-SEVENTH STREET AND MADISON AVENUE, and the southeast corner of SIXTY-EIGHTH STREET AND FIFTH AVENUE. Area of assessment affects block 1382.

RECEIVING BASINS in West Sixty-eighth street adjacent to the southeast corner of AMSTERDAM AVENUE, and in BROADWAY adjacent to the northwest corner of SIXTY-SEVENTH STREET. Area of assessment affects block 1139.

RECEIVING BASIN adjacent to the northwest corner of WEST END AVENUE AND NINETY-SECOND STREET. Area of assessment affects block 1232.

RECEIVING BASIN adjacent to the northeast corner of WEST END AVENUE AND NINETY-FOURTH STREET. Area of assessment affects block 1242.

SECTION 4.

RECEIVING BASIN adjacent to the northeast corner of WEST END AVENUE AND NINETY-FIFTH STREET. Area of assessment affects block 1243.

SECTION 5.

RECEIVING BASINS in East Fortieth Street adjacent to the northwest corner of THIRD AVENUE, and in LEXINGTON AVENUE adjacent to the southeast corner of EAST FORTY-FIRST STREET. Area of assessment affects block 1295.

RECEIVING BASINS adjacent to the southwest corner of SIXTY-FOURTH STREET AND MADISON AVENUE and the northeast corner of SIXTY-THIRD STREET AND FIFTH AVENUE. Area of assessment affects block 1378.

RECEIVING BASINS adjacent to the northeast corner of SIXTY-EIGHTH STREET AND FIFTH AVENUE; the northwest corner of SIXTY-EIGHTH STREET AND MADISON AVENUE, and the southeast corner of SIXTY-NINTH STREET AND FIFTH AVENUE. Area of assessment affects block 1383.

SECTION 6.

ONE HUNDRED AND ELEVENTH STREET—ALTERATION AND IMPROVEMENT TO SEWER from a point about 134 feet east of SECOND AVENUE to summit west of SECOND AVENUE, including relief sewers on the East and West side of SECOND AVENUE at One Hundred and Eleventh Street. Area of assessment affects blocks 1660, 1661, 1662 and 1663.

RECEIVING BASIN adjacent to the northeast corner of ONE HUNDRED AND TWENTY-FOURTH STREET AND FIFTH AVENUE. Area of assessment affects block 1749.

SECTION 7.

RECEIVING BASINS adjacent to the southwest corner of ONE HUNDRED AND TWENTY-

TIETH STREET AND SEVENTH AVENUE. Area of assessment affects block 1926.

SECTION 8.

RECEIVING BASINS IN WEST ONE HUNDRED AND SEVENTY-SIXTH STREET adjacent to the southwest corner of AUDUBON AVENUE and in ST. NICOLAS AVENUE adjacent to the northeast corner of WEST ONE HUNDRED AND SEVENTY-FIFTH STREET. Area of assessment affects block 2133.

RECEIVING BASIN adjacent to the southeast corner of BENNET AVENUE AND ONE HUNDRED AND EIGHTY-FOURTH STREET. Area of assessment affects block 2180.

RECEIVING BASIN adjacent to the southeast corner of ONE HUNDRED AND NINETEENTH STREET AND WADSWORTH AVENUE. Area of assessment affects block 2168.

—that the above assessments were confirmed by the Board of Assessors on March 14, 1916, and entered March 14, 1916, in the Record of Titles of Assessments, kept in the Bureau for the Collection of Assessments and Arrears of Taxes and Assessments and of Water Rents, and unless the amount assessed for benefit on any person or property shall be paid on or before May 13, 1916, which is sixty days after the date of said entry of the assessments, interest will be collected thereon at the rate of seven per centum per annum, to be calculated from ten days after the date of said entry to the date of payment, as provided by Sections 159 and 1019 of the Greater New York Charter.

The above assessments are payable to the Collector of Assessments and Arrears at his office in the Municipal Building, north side, third floor, Borough of Manhattan, between the hours of 9 a. m. and 2 p. m. and on Saturdays from 9 a. m. to 12 noon.

WILLIAM A. PRENDERGAST, Comptroller.
Dated, New York, March 14, 1916. m18,29

IN PURSUANCE OF SECTION 1018 OF THE Greater New York Charter, the Comptroller of the City of New York hereby gives public notice to all persons, owners of property, affected by the following assessments for LOCAL IMPROVEMENTS IN THE BOROUGH OF BROOKLYN:

SECTION 12.

HINSDALE STREET—REGULATING, GRADING, CURBING AND FLAGGING from RIVERDALE AVENUE to NEW LOTS AVENUE. Area of assessment affects blocks 3834, 3835, 3851 and 3852.

SECTION 13.

SEVENTY-FOURTH STREET—PAVING AND CURBING from SIXTEENTH TO SEVENTEENTH AVENUES. Area of assessment affects blocks 6202, 6203, 6213 and 6214.

EIGHTY-SIXTH STREET—PAVING from SEVENTEENTH AVENUE TO TWENTY-FIRST AVENUE. Area of assessment affects blocks 6344, 6345, 6346, 6369 to 6377, inclusive.

SECTION 20.

AVENUE I—PAVING from EAST SECOND STREET TO EAST THIRD STREET. Area of assessment affects blocks 6505 and 6515.

EAST NINETEENTH STREET—PAVING from AVENUE L TO AVENUE M. Area of assessment affects blocks 6738 and 6739.

—that the above assessments were confirmed by the Board of Assessors on March 14, 1916, and entered March 14, 1916, in the Record of Titles of Assessments, kept in the Bureau for the Collection of Assessments and Arrears of Taxes and Assessments and of Water Rents, and unless the amount assessed for benefit on any person or property shall be paid on or before May 13, 1916, which is sixty days after the date of said entry of the assessments, interest will be collected thereon at the rate of seven per centum per annum, to be calculated from ten days after the date of said entry to the date of payment, as provided by Sections 159 and 1019 of the Greater New York Charter.

The above assessments are payable to the Collector of Assessments and Arrears at his office in the Offerman Building, 503 Fulton street, Borough of Brooklyn, between the hours of 9 a. m. and 2 p. m. and on Saturdays from 9 a. m. to 12 noon.

WILLIAM A. PRENDERGAST, Comptroller.
Dated, New York, March 14, 1916. m18,29

IN PURSUANCE OF SECTION 986 OF THE Greater New York Charter, the Comptroller of the City of New York hereby gives public notice of the confirmation by the Supreme Court and the entering in the Bureau for the Collection of Assessments and Arrears of the assessment for OPENING AND ACQUIRING TITLE to the following named road and public park in the BOROUGH OF THE BRONX:

TWENTY-FOURTH ROAD, SECTIONS 11 AND 12.

FORDHAM ROAD—WIDENING from Harlem River Terrace to Webster Avenue and for the PUBLIC PARK included within the lines of said street opposite its junction with Kingsbridge Road. Confirmed February 11th, 1916. Entered March 13th, 1916. Area of assessment includes all those lands, tenements and hereditaments and premises situate and being in the Borough of the Bronx, in The City of New York, which, taken together, are bounded and described as follows, viz.:

Area "A."

(Which shall bear 12 per cent. of the entire cost and expense of the proceeding.)
Bounded on the west by the easterly line of Harlem River terrace; on the north by a succession of lines each of which is distant 100 feet northerly from and parallel with the successive tangents in the northerly line of Fordham road or their prolongations, the said distances being measured at right angles to the respective tangents, excepting from Aqueduct avenue to Jerome avenue, and from Kingsbridge road to Decatur avenue, where this line is to be always distant 100 feet northerly from and parallel with the northerly line of Fordham road or of Kingsbridge road, and the said distance is to be measured normally thereto on the east by the westerly line of Webster avenue; and on the south by a succession of lines always distant 100 feet southerly from and parallel with the successive tangents in the southerly line of Fordham road or their prolongations, the said distances being measured at right angles to the respective tangents excepting from Webster avenue to Marion avenue and from Jerome avenue to Aqueduct avenue, where this line is to be always distant 100 feet southerly from and parallel with the southerly line of Fordham road, and the said distance is to be measured normally thereto.

Area "B."

(Which shall bear 38 per cent. of the entire cost and expense of the proceeding.)
Beginning at a point on the easterly bulkhead line of Harlem River, distant 100 feet southerly from the southerly line of West One Hundred and Ninety-second street, the said distance being measured at right angles to West One Hundred and Ninety-second street, and running thence easterly along a line always distant 100 feet southerly from and parallel with the southerly line of West One Hundred and Ninety-second street and its prolongation as laid out at Bailey avenue to a point distant 100 feet westerly from the westerly line of Webb avenue, the said distance being measured at right angles to Webb avenue; thence northwardly and parallel with Webb avenue and its prolongation as laid out in the tangent south of Kingsbridge road to a point distant 100 feet northerly from the northerly line of Kingsbridge road, the said distance being measured at right angles to Kingsbridge

road; thence easterly and always distant 100 feet northerly from and parallel with the northerly line of Kingsbridge road to the intersection with a line midway between Jerome avenue and Morris avenue; thence northwardly along the said line midway between Jerome avenue and Morris avenue to the intersection with a line midway between Kingsbridge road and East One Hundred and Ninety-sixth street, as these streets are laid out west of Morris avenue; thence easterly along the said line midway between Kingsbridge road and East One Hundred and Ninety-sixth street and along the prolongation of the said line to the intersection with a line bisecting the angle formed by the intersection of the prolongations of the centre lines of Morris avenue and Creston avenue, as these streets are laid out south of East One Hundred and Ninety-sixth street; thence northwardly along the said bisecting line to the intersection with the prolongation of a line midway between Morris avenue and Creston avenue, as these streets are laid out north of East One Hundred and Ninety-sixth street; thence northwardly along the said line midway between Morris avenue and Creston avenue and along the prolongation of the said line to the intersection with a line distant 100 feet northerly from and parallel with the northerly line of East One Hundred and Ninety-sixth street, the said distance being measured at right angles to East One Hundred and Ninety-sixth street; thence easterly along the said line parallel with East One Hundred and Ninety-sixth street to the intersection with a line distant 100 feet westerly from and parallel with the westerly line of Grand Boulevard and Concourse, as this street adjoins East One Hundred and Ninety-sixth street on the north, the said distance being measured at right angles to Grand Boulevard and Concourse; thence northwardly along the said line parallel with Grand Boulevard and Concourse to the intersection with a line bisecting the angle formed by the intersection of the prolongations of the northerly line of East One Hundred and Ninety-sixth street and the southerly line of East One Hundred and Ninety-seventh street, as these streets are laid out between Valentine Avenue and Briggs avenue; thence easterly along the said bisecting line to the intersection with a line midway between Briggs avenue and Bainbridge avenue, as these streets are laid out between East One Hundred and Ninety-sixth street and East One Hundred and Ninety-seventh street; thence northwardly along the said line midway between Briggs avenue and Bainbridge avenue to the intersection with the prolongation of a line distant 100 feet northerly from and parallel with the northerly line of East One Hundred and Ninety-seventh street, as this street is laid out between Bainbridge avenue and Pond place, the said distance being measured at right angles to East One Hundred and Ninety-seventh street; thence easterly along the said line parallel with East One Hundred and Ninety-seventh street and along the prolongations of the said line to a point distant 100 feet westerly from the westerly line of Marion avenue, the said distance being measured at right angles to Marion avenue; thence northwardly and always distant 100 feet westerly from and parallel with the westerly line of Marion avenue to the intersection with a line bisecting the angle formed by the intersection of the prolongations of the northerly line of East One Hundred and Ninety-eighth street and the southerly line of Oliver place, as these streets are laid out between Decatur avenue and Webster avenue; thence southeastwardly along the said bisecting line to a point distant 100 feet easterly from the prolongation of the easterly line of Hoffman street, as this street adjoins Pelham avenue on the south, the said distance being measured at right angles to Hoffman street; thence southwardly and always distant 100 feet easterly from and parallel with the easterly line of Hoffman street and the prolongations thereof, as laid out south of Pelham avenue and at East One Hundred and Eighty-fourth street to the intersection with the prolongations of a line midway between East One Hundred and Eighty-third street and East One Hundred and Eighty-fourth street, as these streets adjoin Bathgate avenue; thence westwardly and always midway between East One Hundred and Eighty-third street and East One Hundred and Eighty-fourth street and the prolongations thereof to a point distant 100 feet easterly from the easterly line of Park Avenue East; thence southwardly and always distant 100 feet easterly from and parallel with the easterly line of Park Avenue East to a point distant 100 feet southerly from the southerly line of East One Hundred and Eighty-third street, the said distance being measured at right angles to East One Hundred and Eighty-third street; thence westwardly and always distant 100 feet southerly from and parallel with the southerly line of East One Hundred and Eighty-third street to the intersection with the prolongation of a line distant 100 feet easterly from and parallel with the easterly line of The Bronx avenue, as this street is laid out adjoining Ford street on the south, the said distance being measured at right angles to The Bronx avenue; thence southwardly and along the said line parallel with The Bronx avenue and along the prolongation of the said line to the intersection with the prolongation of a line midway between East One Hundred and Eighty-second street and East One Hundred and Eighty-third street, as these streets are laid out between Ryeer avenue and Valentine avenue; thence westwardly along the said line midway between East One Hundred and Eighty-second street and East One Hundred and Eighty-third street and along the prolongations of the said line to a point distant 100 feet easterly from the easterly line of Grand Boulevard and Concourse; thence southwardly and always distant 100 feet easterly from and parallel with the easterly line of Grand Boulevard and Concourse to the intersection with a line distant 100 feet southerly from and parallel with the southerly line of East One Hundred and Eighty-second street, the said distance being measured at right angles to East One Hundred and Eighty-second street; thence westwardly along the said line parallel with East One Hundred and Eighty-second street to the intersection with a line distant 100 feet easterly from and parallel with the easterly line of Jerome avenue, the said distance being measured at right angles to Jerome avenue; thence southwardly along the said line parallel with Jerome avenue to the intersection with the prolongation of a line distant 100 feet southerly from and parallel with the southerly line of West One Hundred and Eighty-second street, as these streets adjoin Jerome avenue on the west, the said distance being measured at right angles to West One Hundred and Eighty-second street; thence westwardly along the said line parallel with West One Hundred and Eighty-second street and along the prolongation of the said line to a point distant 100 feet easterly from the easterly line of Davidson avenue; thence southwardly and parallel with Davidson avenue to a point distant 100 feet northerly from the northerly line of West One Hundred and Eighty-first street; thence westwardly and parallel with West One Hundred and Eighty-first street to a point distant 100 feet easterly from and parallel with the easterly line of Grand avenue to the intersection with a line bisecting the angle formed by the intersection of the prolongations of the centre lines of West One Hundred and Eighty-first street and West One Hundred and Eighty-second street, as these streets are laid out between Davidson avenue and Grand avenue; thence westwardly along the said bisecting line to the intersection with a line distant 100 feet easterly from the easterly line of Grand avenue; thence southwardly and always distant 100 feet easterly

from and parallel with the easterly line of Harrison avenue, the said distance being measured at right angles to Harrison avenue; thence southwardly along the said line parallel with Harrison avenue to the intersection with a line distant 100 feet southerly from and parallel with the southerly line of West One Hundred and Eighty-first street, as this street adjoins Davidson avenue, the said distance being measured at right angles to West One Hundred and Eighty-first street; thence westwardly along the said line parallel with West One Hundred and Eighty-first street to the intersection with the prolongation of a line distant 100 feet southerly from and parallel with the southerly line of West One Hundred and Eighty-first street, as this street adjoins Aqueduct avenue, the said distance being measured at right angles to West One Hundred and Eighty-first street; thence westwardly along the said line parallel with West One Hundred and Eighty-first street and along the prolongation of the said line to the intersection with the westerly line of Osborne place; thence westwardly and parallel with West One Hundred and Seventy-ninth street, as this street adjoins Exterior street, to the intersection with the easterly bulkhead line of Harlem River; thence northwardly along the said bulkhead line to the point or place of beginning, excluding the area heretofore described as Area "A."

Area "C."

Comprising all of the Borough of The Bronx, which shall bear 30 per cent. of the entire cost and expense of the proceeding.

Area "D."

Comprising all of the Borough of Manhattan, which shall bear 20 per cent. of the entire cost and expense of the proceeding.

—the above entitled assessment was entered on the day hereinafter given in the Record of Title of Assessments, kept in the Bureau for the Collection of Assessments and Arrears of Taxes and Assessments and of Water Rents, and unless the amount assessed for benefit on any person or property shall be paid on or before May 12th, 1916, which is sixty days after the date of said entry of the assessment, interest will be collected thereon at the rate of seven per centum per annum, to be calculated from ten days after the date of said entry to the date of payment, as provided by Sections 159 and 987 of the Greater New York Charter. The above assessment is payable to the Collector of Assessments and Arrears at his office in the Bergen Building, fourth floor, southeast corner of Arthur and Tremont Avenues, Borough of The Bronx, between the hours of 9 a. m. and 2 p. m. and on Saturdays from 9 a. m. to 12 noon.

WILLIAM A. PRENDERGAST, Comptroller.
Dated March 13th, 1916. m15,25

Corporation Sales of Buildings and Appurtenances Thereon on City Real Estate by Sealed Bids

AT THE REQUEST OF THE PRESIDENT of the Borough of Queens, public notice is hereby given that the Commissioners of the Sinking Fund, by virtue of the powers vested in them by law, will offer for sale by sealed bids certain encroachments standing upon property owned by The City of New York, acquired by it for street opening purposes in the

Borough of Queens.

BEING the buildings, parts of buildings, etc., standing within the lines of Remington Street, from Chichester Avenue to Beaufort Avenue, in the Borough of Queens, which are more particularly described on a certain map on file in the office of the Collector of City Revenue, Department of Finance, Room 368, Municipal Building, Borough of Manhattan.

PURSUANT to a resolution of the Commissioners of the Sinking Fund adopted at a meeting held March 8, 1916, the sale by sealed bids of the upset or minimum prices named in the description of each parcel of the above described buildings and appurtenances thereto will be held by direction of the Comptroller on

MONDAY, APRIL 3, 1916.

at 11:00 A. M., in lots and parcels, and in manner and form, and at upset prices as follows: PARCEL NO. 1 One-story frame house No. 34 Chichester Avenue, Duntton, Borough of Queens.

Sealed bids (blank forms of which may be obtained upon application) will be received by the Comptroller at the office of the Collector of City Revenue, Room 368, Municipal Building, Borough of Manhattan, until 11:00 a. m. on the 3d day of April, 1916, and then publicly opened for the sale for removal of the above described buildings and appurtenances thereto, and the award will be made to the highest bidder within twenty-four hours, or as soon as possible thereafter.

Each parcel must be bid for separately and will be sold in its entirety, as described in above advertisement.

Each and every bid must be accompanied by a deposit of cash or certified check in a sum equal to 25 per cent. of the amount of the bid, except that a minimum deposit of \$50 will be required with all bids, and that a deposit of \$500 will be sufficient to entitle bidders to bid on any or all of the buildings.

Deposits of unsuccessful bidders will be returned within twenty-four hours after successful bidders have paid purchase price in full and given security, and those of successful bidders may be declared forfeited to The City of New York by the Comptroller upon the failure of the successful bidder to further comply with the requirements of the terms and conditions of the sale as set forth hereinafter.

Successful bidders will be required to pay the purchase money and deposit the required security within twenty-four hours of the receipt of notification of the acceptance of their bids.

The Comptroller reserves the right to reject any and all bids and to waive any defects or informalities in any bid should it be deemed in the interest of The City of New York to do so.

All bids must state clearly (1) the number or description of the building or buildings bid for, (2) the amount of the bid, (3) the full name and address of the bidder.

All bids must be inclosed in properly sealed envelopes, marked "Proposals to be opened April 3, 1916," and must be delivered, or mailed in time for their delivery, prior to 11 a. m. of that date to the "Collector of City Revenue, Room 368, Municipal Building, New York City," from whom any further particulars regarding the buildings to be disposed of may be obtained.

THE BUILDINGS WILL BE SOLD FOR IMMEDIATE REMOVAL ONLY, SUBJECT TO THE TERMS AND CONDITIONS PRINTED ON THE LAST PAGE OF THIS ISSUE OF THE "CITY RECORD."

WM. A. PRENDERGAST, Comptroller.
City of New York, Department of Finance,
Comptroller's Office, March 9, 1916. m17,31

AT THE REQUEST OF THE PRESIDENT of the Borough of The Bronx, public notice is hereby given that the Commissioners of the Sinking Fund, by virtue of the powers vested in them by law, will offer for sale by sealed bids certain encroachments standing upon property owned by The City of New York, acquired by it for street opening purposes in the

Borough of The Bronx.

BEING the building on Damour, Parcel No. 16 of the Grand Boulevard and Concourse proceeding, in the Borough of The Bronx, which is more particularly described on a certain map on file in the office of the Collector of City Revenue, Department of Finance, Room 368, Municipal Building, Borough of Manhattan.

PURSUANT to a resolution of the Commissioners of the Sinking Fund, adopted at a meeting held March 8, 1916, the sale by sealed bids at the upset or minimum prices named in the description of each parcel of the above buildings and appurtenances thereto, will be held by direction of the Comptroller on

FRIDAY, MARCH 31, 1916.

at 11:00 A. M., in lots and parcels, and in manner and form, and at upset prices as follows:
PARCEL NO. 16: Two-story frame house and two-story frame stable No. 969 Grand Boulevard and Concourse, northwest corner of East 164th Street, The Bronx. Upset price, \$1,000.00.

Possession of this building will be given to purchaser on July 31, 1916. All excavations remaining after removal of buildings must be filled in with clean earth to the level of the surrounding ground, and the property left in a safe and sanitary condition.

Sealed bids (blank forms of which may be obtained upon application) will be received by the Comptroller at the office of the Collector of City Revenue, Room 368, Municipal Building, Borough of Manhattan, until 11:00 a. m. on the 31st day of March 1916, and then publicly opened for the sale for removal of the above described buildings and appurtenances thereto, and the award will be made to the highest bidder within twenty-four hours, or as soon as possible thereafter.

Each parcel must be bid for separately and will be sold in its entirety, as described in above advertisement.

Each and every bid must be accompanied by a deposit of cash or certified check in a sum equal to 25 per cent. of the amount of the bid, except that a minimum deposit of \$50 will be required with all bids, and that a deposit of \$500 will be sufficient to entitle bidders to bid on any or all of the buildings.

Deposits of unsuccessful bidders will be returned within twenty-four hours after successful bidders have paid purchase price in full and given security, and those of successful bidders may be declared forfeited to The City of New York by the Comptroller upon the failure of the successful bidder to further comply with the requirements of the terms and conditions of the sale as set forth hereinafter.

Successful bidders will be required to pay the purchase money and deposit the required security within twenty-four hours of the receipt of notification of the acceptance of their bids.

The Comptroller reserves the right to reject any and all bids and to waive any defects or informalities in any bid should it be deemed in the interest of The City of New York to do so.

All bids must state clearly (1) the number or description of the building or buildings bid for, (2) the amount of the bid, (3) the full name and address of the bidder.

All bids must be inclosed in properly sealed envelopes, marked "Proposals to be opened March 31, 1916," and must be delivered, or mailed in time for their delivery, prior to 11 a. m. of that date to the "Collector of City Revenue, Room 368, Municipal Building, New York City," from whom any further particulars regarding the buildings to be disposed of may be obtained.

THE BUILDINGS WILL BE SOLD FOR IMMEDIATE REMOVAL ONLY, SUBJECT TO THE TERMS AND CONDITIONS PRINTED ON THE LAST PAGE OF THIS ISSUE OF THE "CITY RECORD."

WM. A. PRENDERGAST, Comptroller.
City of New York, Department of Finance,
Comptroller's Office, March 8, 1916. m15,31

AT THE REQUEST OF THE PRESIDENT of the Borough of The Bronx, public notice is hereby given that the Commissioners of the Sinking Fund, by virtue of the powers vested in them by law, will offer for sale by sealed bids certain encroachments standing upon property owned by The City of New York, acquired by it for street opening purposes in the

Borough of The Bronx.

BEING the buildings, parts of buildings, etc., standing within the lines of Bear Swamp Road, from Sacket Avenue to Van Nest Avenue, including Parcels Nos. 1, 1A, 23, 37 and 57, in the Borough of The Bronx, which are more particularly described on a certain map on file in the office of the Collector of City Revenue, Department of Finance, Room 368, Municipal Building, Borough of Manhattan.

PURSUANT to a resolution of the Commissioners of the Sinking Fund, adopted at a meeting held March 8, 1916, the sale by sealed bids at the upset or minimum prices named in the description of each parcel of the above buildings and appurtenances thereto, will be held by direction of the Comptroller on

THURSDAY, MARCH 30, 1916.

at 11:00 A. M., in lots and parcels, and in manner and form, and at upset prices as follows:

PARCELS 16 AND 19: Stone wall on the northerly side of Bear Swamp Road from Sacket Avenue to Pierce Avenue. Upset price, \$2.00.

PARCEL 22: Part of one-story frame building No. 1606 Bear Swamp Road (Bronxdale Avenue). Cut 45.7 feet on the south side by 30.7 feet on the north side. Upset price, \$10.00.

PARCEL 23: Wire fence, part of porch and steps on the southerly side of Bear Swamp Road opposite Sacket Avenue. Upset price, \$2.00.

PARCEL 24: Wire fence on the southerly side of Bear Swamp Road running westerly from Parcel No. 23. Upset price, \$2.00.

PARCEL 31-34: Stone wall on northerly side of Bear Swamp Road from the bridge to Van Nest Avenue. Upset price, \$5.00.

Sealed bids (blank forms of which may be obtained upon application) will be received by the Comptroller at the office of the Collector of City Revenue, Room 368, Municipal Building, Borough of Manhattan, until 11:00 a. m. on the 30th day of March, 1916, and then publicly opened for the sale for removal of the above described buildings and appurtenances thereto, and the award will be made to the highest bidder within twenty-four hours, or as soon as possible thereafter.

Each parcel must be bid for separately and will be sold in its entirety, as described in above advertisement.

Each and every bid must be accompanied by a deposit of cash or certified check in a sum equal to 25 per cent. of the amount of the bid, except that a minimum deposit of \$50 will be required with all bids, and that a deposit of \$500 will be sufficient to entitle bidders to bid on any or all of the buildings.

Deposits of unsuccessful bidders will be returned within twenty-four hours after successful bidders have paid purchase price in full and given security, and those of successful bidders may be declared forfeited to The City of New York by the Comptroller upon the failure of the successful bidder to further comply with the requirements of the terms and conditions of the sale as set forth hereinafter.

Successful bidders will be required to pay the purchase money and deposit the required security within twenty-four hours of the receipt of notification of the acceptance of their bids.

The Comptroller reserves the right to reject any and all bids and to waive any defects or informalities in any bid should it be deemed in the interest of The City of New York to do so.

All bids must state clearly (1) the number or description of the building or buildings bid for, (2) the amount of the bid, (3) the full name and address of the bidder.

All bids must be inclosed in properly sealed envelopes, marked "Proposals to be opened March 30, 1916," and must be delivered, or

mailed in time for their delivery, prior to 11 a. m. of that date to the "Collector of City Revenue, Room 368, Municipal Building, New York City," from whom any further particulars regarding the buildings to be disposed of may be obtained.

THE BUILDINGS WILL BE SOLD FOR IMMEDIATE REMOVAL ONLY, SUBJECT TO THE TERMS AND CONDITIONS PRINTED ON THE LAST PAGE OF THIS ISSUE OF THE "CITY RECORD."

WM. A. PRENDERGAST, Comptroller.
City of New York, Department of Finance,
Comptroller's Office, March 8, 1916. m14,30

AT THE REQUEST OF THE BOARD OF Education, public notice is hereby given that the Commissioners of the Sinking Fund, by virtue of the powers vested in them by law, will offer for sale by sealed bids certain buildings standing upon property owned by The City of New York, acquired by it for school purposes in the

Borough of The Bronx.

BEING the two-story frame building on the plot of ground 99' x 94' on the easterly side of Lorillard Place, about 170 feet north of East 189th Street, and adjoining the grounds of P. S. No. 45, in the Borough of The Bronx, which is more particularly described on a certain map on file in the office of the Collector of City Revenue, Department of Finance, Room 368, Municipal Building, Borough of Manhattan.

PURSUANT to a resolution of the Commissioners of the Sinking Fund, adopted at a meeting held March 8, 1916, the sale by sealed bids of the above described building and appurtenances thereto will be held by direction of the Comptroller on

TUESDAY, MARCH 28, 1916.

at 11 A. M., in lots and parcels and in manner and form as follows:

PARCEL NO. 1: Two-story frame house No. 2504 Lorillard Place, The Bronx.

Sealed bids (blank forms of which may be obtained upon application) will be received by the Comptroller at the office of the Collector of City Revenue, Room 368, Municipal Building, Borough of Manhattan, until 11:00 a. m. on the 28th day of March, 1916, and then publicly opened for the sale for removal of the above described buildings and appurtenances thereto, and the award will be made to the highest bidder within twenty-four hours, or as soon as possible thereafter.

Each parcel must be bid for separately and will be sold in its entirety, as described in above advertisement.

Each and every bid must be accompanied by a deposit of cash or certified check in a sum equal to 25 per cent. of the amount of the bid, except that a minimum deposit of \$50 will be required with all bids, and that a deposit of \$500 will be sufficient to entitle bidders to bid on any or all of the buildings.

Deposits of unsuccessful bidders will be returned within twenty-four hours after successful bidders have paid purchase price in full and given security, and those of successful bidders may be declared forfeited to The City of New York by the Comptroller upon the failure of the successful bidder to further comply with the requirements of the terms and conditions of the sale as set forth hereinafter.

Successful bidders will be required to pay the purchase money and deposit the required security within twenty-four hours of the receipt of notification of the acceptance of their bids.

The Comptroller reserves the right to reject any and all bids and to waive any defects or informalities in any bid should it be deemed in the interest of The City of New York to do so.

All bids must state clearly (1) the number or description of the building or buildings bid for, (2) the amount of the bid, (3) the full name and address of the bidder.

All bids must be inclosed in properly sealed envelopes, marked "Proposals to be opened March 28, 1916," and must be delivered, or mailed in time for their delivery, prior to 11 a. m. of that date to the "Collector of City Revenue, Room 368, Municipal Building, New York City," from whom any further particulars regarding the buildings to be disposed of may be obtained.

THE BUILDINGS WILL BE SOLD FOR IMMEDIATE REMOVAL ONLY, SUBJECT TO THE TERMS AND CONDITIONS PRINTED ON THE LAST PAGE OF THIS ISSUE OF THE "CITY RECORD."

WM. A. PRENDERGAST, Comptroller.
City of New York, Department of Finance,
Comptroller's Office, March 8, 1916. m11,28

Corporation Sale of Real Estate.

PUBLIC NOTICE IS HEREBY GIVEN THAT the Commissioners of the Sinking Fund of The City of New York, by virtue of the powers vested in them by law, will offer for sale at public auction on

MONDAY, APRIL 10, 1916.

at 12 o'clock M., in Room 368, Municipal Building, Borough of Manhattan, the following described property

ALL that certain piece or parcel of land situated at Lake Gleneida, Town of Carmel, County of Putnam and State of New York, shown on Map No. 10,938-Z, on file in the office of the Commissioner of Water Supply, Gas and Electricity of the City of New York, more fully described as follows:

BEGINNING at the northwest corner of Fowler Avenue and Pond Street, running thence westerly along the northerly line of Pond Street 264.39 feet to a point; thence deflecting to the right an angle of 92 degrees 46 minutes, a distance of 199.84 feet to a point; thence deflecting to the right an angle of 101 degrees 39 minutes a distance of 171.44 feet, to a point on a stone monument; thence deflecting to the right an angle of 9 degrees 24 minutes 30 seconds, a distance of 126.72 feet, to a point on the westerly line of Fowler Avenue; thence deflecting to the right an angle of 80 degrees 36 minutes, a distance of 109.26 feet, along the westerly line of Fowler Avenue to the point or place of beginning, containing within said bounds 44,256.65 square feet, more or less.

The minimum or upset price at which said property shall be sold is hereby fixed at the sum of One hundred Dollars (\$100). The sale to be made upon the following

TERMS AND CONDITIONS:

No building or construction of any kind shall be erected or constructed upon the premises to be demised, nor shall the demised premises be used for any other purposes than ingress and egress to or from adjoining premises.

In the event of the use of any portion of the premises to be demised for roadway purposes, such portion thereof to be used for roadway purposes shall have proper paved gutters on either side thereof, which gutters shall be so constructed as to receive only the natural drainage from the surface of said roadway, such drainage to drain into gutters on either side thereof.

It is distinctly understood that no house waste, filth, refuse or other objectionable matter to the City of New York shall be thrown upon or discharged upon the surface of the grounds to be demised nor shall the premises or any part thereof be used for any purpose or purposes inconsistent with the sanitary protection of the water supply of the City of New York.

It is distinctly understood and agreed that in the event of a breach of any of the conditions contained in the above mentioned terms, the property shall then revert back to the City of New York without further action.

The highest bidder will be required to pay

ten per cent. (10%) of the amount of the bid, together with the auctioneer's fees, at the time of the sale, and ninety per cent. (90%) upon the delivery of the deed, which shall be within sixty (60) days from the date of sale.

The deed so delivered shall be in the form of a bargain and sale deed without covenants. The Comptroller may, at his option, resell the property, if the successful bidder shall fail to comply with the terms of the sale, and the person so failing to comply therewith will be held liable for any deficiency which may result from such resale.

The right is reserved to reject any and all bids. By order of the Commissioners of the Sinking Fund under resolution adopted at meeting of the Board held March 8, 1916.

WM. A. PRENDERGAST, Comptroller, City of New York.
Department of Finance, Comptroller's Office,
March 22, 1916. m24,10

Sales of Tax Liens.

Notice of Continuation of Manhattan Tax Sale.

THE SALE OF THE LIENS FOR UNPAID taxes, assessments and water rents for the Borough of Manhattan as to the liens remaining unsold at the termination of the sale of August 26th, 1915, Oct. 7, Nov. 18, 1915, January 6 and February 17, 1916, has been continued to

THURSDAY, APRIL 13, 1916.
at 2 P. M., pursuant to Section 1028 of the Greater New York Charter, and will be continued at that time on the fifth floor of the Municipal Building (room 512), Manhattan, City of New York.

DANIEL MOYNAHAN, Collector of Assessments and Arrears. f19,26,m4,11,18,25,a1,8,13

Interest on City Bonds and Stock.

THE INTEREST DUE APRIL 1, 1916, ON Registered and Coupon bonds and stock of The City of New York, and of the former corporations now included therein, will be paid on that day by the Comptroller at his office (Room 847, Municipal Building, Chambers and Centre Streets, Borough of Manhattan).

The books for the transfer of bonds and stock on which interest is payable April 1, 1916, will be closed from March 15, 1916, to April 1, 1916. WILLIAM A. PRENDERGAST, Comptroller.
City of New York, Department of Finance,
Comptroller's Office, March 1, 1916. m1,1

Sureties on Contracts.

UNTIL FURTHER NOTICE SURETY COMPANIES will be accepted as sufficient upon the following contracts to the amounts named:

Supplies of Any Description, Including Gas and Electricity.

One company on a bond up to \$50,000.
When such company is authorized to write that amount as per letter of Comptroller to the surety companies, dated January 1, 1914.

Construction.
One company on a bond up to \$25,000.
Including regulating, grading, paving, sewers, maintenance dredging, construction of parks, parkways, docks, buildings, bridges, tunnels, aqueducts, repairs, heating, ventilating, plumbing, etc., etc.

When such company is authorized to write that amount as per letter of Comptroller to the surety companies, dated January 1, 1914.

Asphalt, Asphalt Block and Wood Block Pavement.
Two companies will be required on any and every bond up to amount authorized by letter of Comptroller to the surety companies, dated January 1, 1914.

January 1, 1914.
WILLIAM A. PRENDERGAST, Comptroller.

FIRE DEPARTMENT.

Proposals.

SEALED BIDS OR ESTIMATES WILL BE received by the Fire Department at Room 1230, Municipal Building, Borough of Manhattan, City of New York, until 12 o'clock noon on

THURSDAY, APRIL 6, 1916.

FOR FURNISHING AND DELIVERING WIRE, COPPER, BRASS, STEEL, PHOSPHOR BRONZE WIRE ROPE AND CABLE.

The time for the performance of the contract is on or before June 30, 1916.
The amount of security required is thirty (30) per cent. of the amount of the bid or estimate.

No bid will be considered unless it is accompanied by a deposit. Such deposit shall be in an amount not less than one and one-half (1½) per cent. of the total amount of the bid.

The bidder will state the price per pound, feet or other designated unit, by which the bids will be tested. The extensions must be made and footed up, as the bids will be read and awarded, if made, made to the lowest bidder on each line or class, as stated in the specifications.

Bids must be submitted in duplicate, each in a separate envelope. No bid will be accepted unless this provision is complied with.

Blank forms and further information may be obtained at Room 1230, Municipal Building, Borough of Manhattan.

FIRE DEPARTMENT, ROBERT ADAMSON, Commissioner. m25,a6

See General Instructions to Bidders on last page, last column, of the "City Record," except for the address of the office for receiving and opening bids.

SEALED BIDS OR ESTIMATES WILL BE received by the Fire Commissioner at his office, eleventh floor, Municipal Building, Manhattan, until 10:30 o'clock A. M., on

WEDNESDAY, APRIL 5, 1916.

FOR FURNISHING AND DELIVERING ANTHRACITE COAL.

The time for the performance of the contract for furnishing coal to department buildings is on or before April 29, 1916, and for furnishing coal to fireboats is on or before June 30, 1916.

The amount of security required for the performance of the contract is thirty per cent. (30%) of the amount of the bid or estimate.

The bidder will state the price of each item or article contained in the specifications or schedules herein contained or hereto annexed, per ton, or other unit of measure, by which the bids will be tested. The extensions must be made, as the bids will be read and awarded, if made, made to the lowest bidder on each item.

Bids for supplies must be submitted in duplicate.

Delivery will be required to be made at the time and in the manner and in such quantities as may be directed.

Blank forms and further information may be obtained at the office of the Fire Department, eleventh floor, Municipal Building, Manhattan. ROBERT ADAMSON, Fire Commissioner. m24,a5

See General Instructions to Bidders on last page, last column, of the "City Record."

SEALED BIDS OR ESTIMATES WILL BE received by the Fire Commissioner at his office, eleventh floor, Municipal Building, Manhattan, until 10:30 o'clock A. M., on

THURSDAY, APRIL 1, 1916.

FOR FURNISHING ALL THE LABOR AND MATERIALS REQUIRED FOR PAINTING AND REPAIRS TO THE QUARTERS OF

ENGINE COMPANIES NOS. 2, 7, 27, 28, 34 AND 35 AND HOOK AND LADDER COMPANIES NOS. 1 AND 22.

The time for the completion of the work and the full performance of the contract is fifty (50) consecutive working days.

The amount of security required for the performance of the contract is fifty per cent. (50%) of the amount of the bid or estimate.

Bids will be compared and the contract awarded at a lump or aggregate sum.

Blank forms and further information may be obtained at the office of the Fire Department, eleventh floor, Municipal Building, Manhattan.

ROBERT ADAMSON, Fire Commissioner. m21,a1

See General Instructions to Bidders on last page, last column, of the "City Record."

SEALED BIDS OR ESTIMATES WILL BE received by the Fire Commissioner at his office, eleventh floor, Municipal Building, Manhattan, until 10:30 o'clock A. M., on

WEDNESDAY, MARCH 29, 1916.

NO. 1.—FOR FURNISHING AND DELIVERING VARIOUS SUPPLIES, MATERIALS, EQUIPMENT, ETC.

The time for the delivery of the materials, materials and supplies and the performance of the contract is by or before June 30, 1916.

The amount of security required for the performance of the contract is thirty per cent. (30%) of the amount of the bid or estimate.

The bidder will state the price of each item or article contained in the specifications or schedules herein contained or hereto annexed, per pound, ton, dozen, gallon, yard or other unit of measure, by which the bids will be tested. The extensions must be made and footed up, as the bids will be read and awarded, if made, made to the lowest bidder on each class or item, as stated in the specifications.

Bids for supplies must be submitted in duplicate.

Delivery will be required to be made at the time and in the manner and in such quantities as may be directed.

Blank forms and further information may be obtained at the office of the Fire Department, eleventh floor, Municipal Building, Manhattan.

ROBERT ADAMSON, Fire Commissioner. m17,29

See General Instructions to Bidders on last page, last column, of the "City Record."

SEALED BIDS OR ESTIMATES WILL BE received by the Fire Commissioner at his office, eleventh floor, Municipal Building, Manhattan, until 10:30 o'clock A. M., on

TUESDAY, MARCH 28, 1916.

FOR FURNISHING ALL THE LABOR AND MATERIALS REQUIRED FOR ADDITIONS AND ALTERATIONS TO THE QUARTERS OF HOOK AND LADDER COMPANY NO. 104, BOROUGH OF BROOKLYN.

The time for the completion of the work and the full performance of the contract is forty (40) consecutive working days.

The amount of security required for the performance of the contract is fifty per cent. (50%) of the amount of the bid or estimate.

Bids will be compared and the contract awarded at a lump or aggregate sum.

Blank forms and further information may be obtained at the office of the Fire Department, eleventh floor, Municipal Building, Manhattan.

ROBERT ADAMSON, Fire Commissioner. m16,28

See General Instructions to Bidders on last page, last column, of the "City Record."

BELLEVUE AND ALLIED HOSPITALS DEPARTMENT OF BRIDGES, FIRE DEPARTMENT, DEPARTMENT OF HEALTH, POLICE DEPARTMENT, DEPARTMENT OF STREET CLEANING, DEPARTMENT OF WATER SUPPLY, GAS AND ELECTRICITY.

Proposals.

SEALED BIDS OR ESTIMATES WILL BE received by Bellevue and Allied Hospitals, Department of Bridges, Fire Department, Department of Health, Police Department, Department of Street Cleaning, Department of Water Supply, Gas and Electricity, at Room 1230, Municipal Building, Borough of Manhattan, City of New York, until 12 o'clock noon, on

MONDAY, MARCH 27, 1916.

FOR FURNISHING AND DELIVERING MOTOR GASOLINE.

The time for the performance of the contract is on or before June 30, 1916.

The amount of security required is thirty (30) per cent. of the amount of the bid or estimate.

No bid will be considered unless it is accompanied by a deposit. Such deposit shall be in an amount not less than one and one-half (1½) per cent. of the total amount of the bid.

The bidder will state the price per gallon or other designated unit, by which the bids will be tested. The extensions must be made and footed up, as the bids will be read and awarded, if made, made to the lowest bidder on each item or class, as stated in the specifications.

Bids must be submitted in duplicate, each in a separate envelope. No bid will be accepted unless this provision is complied with.

Blank forms and further information may be obtained at Room 1230, Municipal Building, Borough of Manhattan.

BOARD OF TRUSTEES, BELLEVUE AND ALLIED HOSPITALS, JOHN W. BRANNAN, M. D. President.

DEPT. OF BRIDGES, F. J. H. KRACKER, Commissioner.

FIRE DEPARTMENT, ROBERT ADAMSON, Commissioner.

DEPT. OF HEALTH, H. EMERSON, Commissioner.

POLICE DEPARTMENT, A. WOODS, Commissioner.

DEPT. OF STREET CLEANING, J. T. FETTERSTON, Commissioner.

DEPT. OF WATER SUPPLY, GAS AND ELECTRICITY, WILLIAM WILLIAMS, Commissioner. m15,27

See General Instructions to Bidders on last page, last column, of the "City Record," except for the address of the office for receiving and opening bids.

DEPARTMENT OF PUBLIC CHARITIES.

Proposals.

SEALED BIDS OR ESTIMATES WILL BE received by the Department of Public Charities, Tenth Floor, Municipal Building, Borough of Manhattan, until 10:30 o'clock a. m. on

The time allowed for the completion of the work and full performance of each contract is two hundred (200) consecutive working days. The surety required will be as follows: Contract No. 1, twenty-five thousand dollars (\$25,000); Contract No. 2, two thousand five hundred dollars (\$2,500); Contract No. 3, two thousand dollars (\$2,000). A separate bid or estimate must be submitted for each contract and award will be made thereon.

Certified check or cash in the sum of Twelve Hundred and Fifty Dollars (\$1,250) on Contract No. 1; One Hundred and Twenty-five Dollars (\$125) on Contract No. 2, and One Hundred Dollars (\$100) on Contract No. 3 must accompany bid.

Blank forms and further information may be obtained at the office of the Purchasing Agent of the Department, Tenth Floor, Municipal Building, The City of New York, where plans and specifications may be seen.

JOHN A. KINGSBURY, Commissioner.
m15.27
Dated March 14, 1916.

See General Instructions to Bidders on last page, last column, of the "City Record."

STATE OF NEW YORK—CONSERVATION COMMISSION.

In the Matter of the Application of the City of New York for a Supply of Water from the Schoharie Watershed.

Public Notice.
NOTICE IS HEREBY GIVEN THAT, pursuant to section 522, Article 9, of the Conservation Law, the Conservation Commission will meet at the Schoharie County Court House in the village of Schoharie on the 28th day of March, 1916, at 10.00 o'clock in the forenoon of that day, for the purpose of hearing all persons, waterworks or municipal corporations or other civil divisions of the State of New York that may be affected by the execution of the plans of the city of New York for securing a new and additional supply of water from Schoharie creek at or above the village of Gilboa, plans for which have been filed with the New York State Conservation Commission, at its office, Telephone Building, 156-158 State Street, Albany, N. Y., where the same are open for public inspection; and for the purpose of determining whether said plans are justified by public necessity, whether they provide for the proper and safe construction of all work connected therewith, whether they provide for the proper protection of the supply and watershed from contamination or provide for the proper filtration of such additional supply, and whether the same are just and equitable to the other municipalities and civil divisions of the State of New York and to the inhabitants thereof affected thereby, and whether said plans make fair and equitable provisions for the determination and payment of any and all legal damages to persons and property, both direct and indirect, which will result from the execution thereof.

The execution of such plans will affect lands situate in the counties of Schoharie, Delaware, Ulster and Greene; will also affect the flow of water in streams flowing in or through said counties of Schoharie, Delaware, Ulster and Greene, and will also affect the flow of water in Schoharie creek, the Mohawk and Hudson Rivers in the counties of Schoharie, Schoharie, Montgomery, Schenectady, Saratoga, Albany, Rensselaer, Columbia, Ulster, Dutchess, Putnam, Orange, Rockland and Westchester and in the city of New York, the riparian rights on said streams, and also the water rights of said streams.

All persons, waterworks or municipal corporations and other civil divisions of the State of New York, who have objection to the execution of said plans, in order to be heard thereon, must file such objections thereto in writing in the office of the Conservation Commission in the city of Albany, N. Y., on or before the 27th day of March, 1916. Every objection so filed must particularly specify the grounds thereof.

No person, waterworks or municipal corporation or local authority can be heard in opposition thereto except on objections so filed.

Dated, Albany, N. Y., March 6, 1916.

GEO. D. PRATT, Conservation Commissioner.
A. S. HOUGHTON, Secretary to Commission.
m13.20.25

BOROUGH OF QUEENS.

Proposals.

SEALED BIDS OR ESTIMATES WILL BE received by the President of the Borough of Queens at his office, third floor, Borough Hall, Fifth Street and Jackson Avenue, Long Island City, until 11 o'clock A. M., on

MONDAY, APRIL 3, 1916.

CONTRACT, PURSUANT TO SECTION 544 OF THE GREATER NEW YORK CHARTER, FOR THE RECEPTION, TRANSPORTATION AND FINAL DISPOSITION OF GARBAGE, RUBBISH, ASHES AND STREET SWEEPINGS IN A PORTION OF THE FIFTH WARD OF THE BOROUGH OF QUEENS, CITY OF NEW YORK, DURING THE MONTHS OF APRIL, MAY, JUNE, JULY, AUGUST, SEPTEMBER AND OCTOBER, 1916, AND FURNISHING AND OPERATING THE NECESSARY DUMPS, SCOWS, TRUCKS, TOOLS, APPLIANCES AND LABOR THEREFOR, WITH THE RIGHT OF THE CITY OF NEW YORK TO RENEW THE SAID CONTRACT FOR THE SAID PERIOD IN THE YEARS 1917, 1918 AND 1919, UPON THE SAME TERMS AND CONDITIONS, EXCEPTING THE PROVISIONS OF RENEWAL.

The amount of security required will be forty-five hundred dollars (\$4,500).

Bidder will state a lump sum for the above contract, as the contract is entire and for a complete job.

Blank forms and further information may be obtained at the office of the President of the Borough of Queens.

Dated March 22nd, 1916.

m22.3 MAURICE E. CONNOLLY, President.

See General Instructions to Bidders on last page, last column, of the "City Record."

SEALED BIDS OR ESTIMATES WILL BE received by the President of the Borough of Queens at his office, third floor, Borough Hall, 5th Street and Jackson Avenue, Long Island City, until 11.00 A. M. on

MONDAY, MARCH 27, 1916.

NO. 2: FOR CONSTRUCTING SEWERS AND APPURTENANCES IN IVY STREET FROM TOLEDO STREET TO CHICAGO STREET, AND IN CHICAGO STREET FROM IVY STREET TO HORTON STREET, SECOND WARD OF THE BOROUGH OF QUEENS.

The engineer's estimate of the quantities is as follows:

666 Linear Feet 12-inch Vitrified pipe sewer.
305 Linear Feet 12-inch Vitrified pipe sewer in concrete cradle.

7 Manholes, complete.

63 Spurs on 12-inch Vitrified pipe sewer.

435 Linear Feet 6-inch Vitrified pipe for house connections.

The time allowed for completing the above work will be thirty-five (35) working days.

The amount of security required will be Thirteen Hundred and Fifty (\$1,350.00) Dollars.

NO. 3: FOR CONSTRUCTING SEWER AND APPURTENANCES IN HATCH AVENUE FROM CHICHESTER AVENUE TO

BEAUFORT AVENUE, FOURTH WARD OF THE BOROUGH OF QUEENS.

The engineer's estimate of the quantities is as follows:

335 Lin. Ft. 12-inch Vitrified pipe sewer.

3 Manholes, Complete.

22 Spurs on 12-inch Vitrified pipe sewer.

64 Linear Feet 6-inch Vitrified pipe for house connection drains.

The time allowed for completing the above work will be fifteen (15) working days.

The amount of security required will be Three Hundred and Fifty (\$350.00) Dollars.

NO. 4: FOR CONSTRUCTING A SEWER AND APPURTENANCES IN BRANDON AVENUE FROM HAMILTON AVENUE TO CEDAR AVENUE, FOURTH WARD OF THE BOROUGH OF QUEENS.

The engineer's estimate of the quantities is as follows:

470 Lin. Ft. 12-inch Vitrified pipe sewer.

5 Manholes, Complete.

23 Six-inch spurs on 12-inch Vitrified pipe sewer.

3 Eight-inch spurs on 12-inch Vitrified pipe sewer.

121 Lin. Ft. 6" Vitrified pipe for house connections.

52 Lin. Ft. 8-inch Vitrified pipe for house connections.

3 Lin. Ft. 12-inch Vitrified pipe for basin connections.

The time allowed for completing the above work will be twenty (20) working days.

The amount of security required will be Six Hundred and Fifty (\$650.00) Dollars.

NO. 5: FOR CONSTRUCTING SEWER AND APPURTENANCES IN VAN DAM STREET FROM THOMSON AVENUE TO SKILLMAN AVENUE, FIRST WARD OF THE BOROUGH OF QUEENS.

The engineer's estimate of the quantities is as follows:

130 Linear Feet 2' 6" Concrete sewer.

462 Linear Feet 2' 6" Concrete sewer.

9 Linear Feet 12" Vitrified pipe for spurs.

4 Manholes, Complete.

4 Single receiving basins, Complete.

105 Lin. Ft. 12" Vitrified pipe for basin connections.

35 Lin. Ft. 6" Vitrified pipe for house connection drains.

24 Spurs on concrete sewers.

30 Cubic Yards of extra concrete, Class A, not shown on plan.

2,400 Lin. Ft. of piles, below caps, furnished, driven and cut off.

2,100 Feet B. M. Timber for foundation, furnished and laid.

5,000 Pounds reinforcing steel, furnished and placed.

1,500 Pounds structural steel, spikes, bolts, etc., furnished and placed.

The time allowed for completing the above work will be thirty (30) working days.

The amount of security required will be Twenty-eight Hundred (\$2,800.00) Dollars.

NO. 6: FOR CONSTRUCTING SEWERS AND APPURTENANCES IN MEDINA PLACE FROM PARCELL STREET TO GERRY AVENUE, AND IN GERRY AVENUE FROM CHICAGO STREET TO TOLEDO STREET, SECOND WARD OF THE BOROUGH OF QUEENS.

The engineer's estimate of the quantities is as follows:

810 Lin. Ft. 12-inch Vitrified pipe sewer.

255 Lin. Ft. 15-inch Vitrified pipe sewer.

8 Manholes, Complete.

3 Lin. Ft. 12-inch Vitrified pipe or basin connections.

10 Spurs on 15-inch Vitrified pipe sewer.

41 Spurs on 12-inch Vitrified pipe sewer.

435 Lin. Ft. 6" Vitrified pipe for house connection drains.

The time allowed for completing the above work will be thirty-five (35) working days.

The amount of security required will be Fourteen Hundred (\$1,400.00) Dollars.

NO. 7: FOR CONSTRUCTING SEWERS AND APPURTENANCES IN ANTHON AVENUE FROM CATALPA AVENUE TO SILVER STREET, AND IN CORNELIA STREET FROM ANTHON AVENUE TO FOREST AVENUE, AND RECEIVING BASINS ON THE NORTHERLY, EASTERLY AND WESTERLY CORNERS OF ANTHON AVENUE AND HUGHES STREET, 2ND WARD OF THE BOROUGH OF QUEENS.

The engineer's estimate of the quantities is as follows:

235 Lin. Ft. 2' 6" concrete sewer.

333 Lin. Ft. 12-inch Vitrified pipe sewer.

5 Manholes, complete.

8 Single receiving basins, complete.

200 Lin. Ft. 12" Vitrified pipe for basin connections.

13 Spurs, 24 inches long, on 2' 6" Concrete sewer.

19 Spurs on 12-inch Vitrified pipe sewer.

352 Lin. Ft. 6" Vitrified pipe for house connections.

The time allowed for completing the above work will be thirty (30) working days.

The amount of security required will be Eighteen Hundred (\$1,800.00) Dollars.

NO. 8: FOR CONSTRUCTING RECEIVING BASIN AND APPURTENANCES ON THE SOUTHWEST CORNER OF HUNTERS POINT AVENUE AND EAST AVENUE, 1ST WARD OF THE BOROUGH OF QUEENS.

The engineer's estimate of the quantities is as follows:

1 Single receiving basin.

20 Lin. Ft. 12-inch Vitrified salt glazed pipe for basin connections.

The time allowed for completing the above work will be ten (10) working days.

The amount of security required will be One Hundred (\$100.00) Dollars.

NO. 9: FOR CONSTRUCTING SEWER AND APPURTENANCES IN CHURCH STREET FROM ST. ANNS AVENUE TO METROPOLITAN AVENUE, SECOND AND FOURTH WARDS OF THE BOROUGH OF QUEENS.

The engineer's estimate of the quantities is as follows:

1,125 Lin. Ft. 12-inch Vitrified pipe sewer.

8 Manholes, complete.

78 Spurs on 12-inch Vitrified pipe sewer.

208 Lin. Ft. 6" Vitrified pipe for house connections.

3 Lin. Ft. 12-inch Vitrified pipe for basin connections.

The time allowed for completing the above work will be thirty-five (35) working days.

The amount of security required will be Eighteen Hundred (\$1,800.00) Dollars.

The bidder must state the price of each item or article contained in the specification or schedule herein contained or hereafter annexed, per square yard, per linear foot, or other unit of measure, by which bids will be tested. Bids will be compared and each contract awarded at a lump or aggregate sum. Blank forms may be obtained, and the plans or drawings may be seen, at the Office of the President of the Borough of Queens.

Dated March 16, 1916.

m16.27 MAURICE E. CONNOLLY, President.

See General Instructions to Bidders on last page, last column, of the "City Record."

DEPARTMENT OF PARKS.

Proposals.

SEALED BIDS OR ESTIMATES WILL BE received by the Park Board at the office of the

Department of Parks, Municipal Building, Manhattan, until 3 o'clock P. M. on

THURSDAY, MARCH 30, 1916.

Borough of Brooklyn.

FURNISHING AND DELIVERING ONE

(1) POWER SPRAYER.

The time allowed for the completion of this contract will be Thirty (30) Calendar Days.

The amount of security required will be thirty (30%) per cent. of the amount for which the contract will be awarded.

A deposit of one and one-half (1½%) per cent. of the total amount of bid must accompany estimate.

Bids will be compared and the contract awarded at a lump or aggregate sum.

Bids must be submitted in duplicate.

Blank forms may be obtained at the office of the Department of Parks, Borough of Brooklyn, Litchfield Mansion, Prospect Park West and Fifth Street, Prospect Park, Brooklyn.

CABOT WARD, President; RAYMOND V. INGERSOLL, THOMAS W. WHITTLE, JOHN E. WEIER, Commissioners of Parks. m18.30

See General Instructions to Bidders on last page, last column, of the "City Record."

MUNICIPAL CIVIL SERVICE COMMISSION.

Notices of Examinations.

PUBLIC NOTICE IS HEREBY GIVEN THAT

applications will be received by the Municipal Civil Service Commission, Municipal Building, Manhattan, New York City, from

TUESDAY, MARCH 21, 1916, TO TUESDAY,

APRIL 11, 1916,

for the position of

SUPERINTENDENT, ASPHALT PLANT.

No applications delivered at the office of the Commission, by mail or otherwise, after 4 P. M.

TUESDAY, APRIL 11, 1916, will be accepted.

Application blanks will be mailed upon request, provided a self-addressed stamped envelope or sufficient postage is enclosed to cover the mailing. The Commission will not guarantee the delivery of the same. Postage on applications forwarded by mail must be fully prepaid.

Applicants must be citizens of the United States. The requirement that applicants must be residents of the State of New York is waived for this examination.

Persons who accept appointment must thereafter reside in the State of New York.

The requirement that every application shall bear the certificates of four reputable citizens whose residences or places of business are within the City of New York is waived for applicants for this examination whose previous occupation or employment has been wholly or in part outside the City of New York, and the said certificates will be accepted from persons resident or engaged in business elsewhere.

The subjects and weights are: Experience, 4; 70% required. Duties, 3; 70% required. Oral, 3; 70% required.

A qualifying physical examination will be given. Candidates failing to qualify in any part of the examination will not be summoned for the ensuing tests.

Applications for this examination must be filed on a special blank, Form B, with insert.

Requirements: Candidates must have had at least ten years' experience in the construction of pavements or in the manufacture of materials for pavements or in industrial plants of such character and magnitude as to have brought them into intimate contact with crushing, mixing or distributing machinery which prepare materials for Engineering Works, or the equivalent of such experience. Three years of this period must have been spent in responsible charge of an asphalt plant or of similar works of such size and importance as to require administrative and initiative ability. Candidates must further be familiar with current practice and discussion relative to bituminous mixtures and they must give evidence of a knowledge of the approved types of asphalt working machinery. Suitable credit will be allowed to holders of appropriate technical degrees or to those submitting evidence of having equivalent or similar scientific acquirements.

Duties: The Superintendent of an Asphalt Plant will have responsible charge of the operation, maintenance and efficiency of a Municipal plant now being operated by the City of New York. He will report directly to the Chief Engineer of Highways and will be required to give independent, critical judgment incident to organization and equipment in co-operation with the Chief Engineer. He will be required to advise as to the quality and inspection of the raw materials; he will be expected to co-operate with the Engineer of maintenance and to install from time to time approved appliances for efficient handling of materials within the plant as well as for the distribution of the product to various points for repairing city streets. He will supervise, direct and regulate the proportioning of mixtures based upon his own knowledge and upon that derived from the tests of the plant chemist.

The salary for this grade of work ranges from \$2,100 to \$3,180 per annum, depending upon the size of the plant. The vacancy immediately to be filled is at the large Municipal Plant of the Borough of Manhattan, which carries a minimum salary of \$2,400 per annum.

Candidates must be at least 25 years of age on the closing date for the receipt of applications.

The term of the eligibility of the list resulting from this examination is fixed at not less than one year nor more than four years.

m21.11 R. W. BELCHER, Secretary.

PUBLIC NOTICE IS HEREBY GIVEN THAT

applications will be received by the Municipal Civil Service Commission, Municipal Building, Manhattan, New York City from

MONDAY, MARCH 20, 1916, TO MONDAY,

APRIL 10, 1916,

for the position of

DEPUTY CHIEF, BUREAU OF FIRE PREVENTION.

No applications delivered at the office of the Commission, by mail or otherwise, after 4 P. M.

MONDAY, APRIL 10, 1916, will be accepted.

Application blanks will be mailed upon request, provided a self-addressed stamped envelope or sufficient postage is enclosed to cover the mailing. The Commission will not guarantee the delivery of the same. Postage on applications forwarded by mail must be fully prepaid.

Applicants must be citizens of the United States. The requirement that applicants must be residents of the State of New York is waived for this examination.

Persons who accept appointment must thereafter reside in the State of New York.

The requirement that every application shall bear the certificates of four reputable citizens whose residences or places of business are within the City of New York is waived for applicants for this examination whose previous occupation or employment has been wholly or in part outside the City of New York, and the said certificates will be accepted from persons resident or engaged in business elsewhere.

The subjects and weights for this examination are: Experience, 4; 70 per cent. required. Duties, 3; 70 per cent. required. Oral, 3; 70 per cent. required.

A qualifying physical examination will be given. Candidates failing to qualify in any part of the examination will not be summoned for the ensuing tests.

Applications for this examination are to be filed on a special blank, Form C, with insert.

Requirements—Candidates must have had experience of an executive character tending to fit them for the responsibility of the work of a large number of employees. They must have had four years' experience as an Engineer, Inspector or Investigator in work relating to fire hazards and appliances, or in such capacity as to direct, supervise or regulate building construction or occupancy, or other similar experience. Two years' experience will be allowed to holders of appropriate degrees or to those submitting evidence of having pursued for a sufficient length of time courses leading to such degrees as would fit them for work of this character.

Duties—The Deputy Chief, Bureau of Fire Prevention will assist and represent the Chief in the general administration of the Bureau, and will be called upon at times to assume large discretionary powers relating to the enforcement of fire protection rules and regulations governing the construction, alteration and occupancy of buildings. The Bureau has authority over the use of all buildings and is responsible for: investigation as to the cause of fires; exit facilities; matters affecting common and special fire hazards, including storage and handling of explosives and inflammable substances; heating appliances; auxiliary fire appliances and fire alarm systems.

Candidates must be at least 25 years of age on the closing date for the receipt of applications.

The Bureau of Standards has recommended to the Board of Estimate and Apportionment that the salary range for this position should be \$3,600 to \$4,200 per annum; but the vacancy is at \$3,000 per annum at present.

The term of the eligibility of the list resulting from this examination is fixed at not less than one year nor more than four years.

The requirement of paragraph 12 of Rule VII, that no person who has entered any examination for appointment to a competitive position and failed, or who has withdrawn from an examination, shall be admitted within nine months from the date of such examination to a new examination for the same position, is waived for this examination.

m20.10 R. W. BELCHER, Secretary.

PUBLIC NOTICE IS HEREBY GIVEN THAT

applications will be received by the Municipal Civil Service Commission, Municipal Building, Manhattan, New York City, from

FRIDAY, MARCH 17, 1916, TO FRIDAY,

MARCH 31, 1916,

for the position of

DIRECTOR, CENTRAL PURCHASE COMMITTEE.

No applications delivered at the office of the Commission, by mail or otherwise, after 4 P. M.

FRIDAY, MARCH 31, 1916, will be accepted.

Application blanks will be mailed upon request, provided a self-addressed stamped envelope or sufficient postage is enclosed to cover the mailing. The Commission will not guarantee the delivery of the same. Postage on applications forwarded by mail must be fully prepaid.

Applicants must be citizens of the United States and residents of the State of New York.

The requirement that every application shall bear the certificates of four reputable citizens whose residences or places of business are within the City of New York is waived for applicants for this examination whose previous occupation or employment has been wholly or in part outside the City of New York, and the said certificates will be accepted from persons resident or engaged in business elsewhere.

The subjects and weights of the examination are: Experience, 4; 75% required. Thesis, 3; 70% required. Oral, 3; 70% required.

A qualifying physical test will be given on the same day as the oral examination.

Candidates failing to qualify in any part of the examination will not be summoned for the ensuing tests.

Applications for this examination must be filed on a special blank, Form C, with insert.

Duties: To have active direction of the planning, installing, organizing and supervising a system of central purchase and control of all supplies purchased by the City of New York.

Requirements

Vacancies occur from time to time. Recommended rates of compensation, \$1,320 to \$1,800 annually.

Candidates must be at least 21 years of age on the closing date for the receipt of applications. The term of the eligibility of the list resulting from this examination is fixed at not less than one year nor more than four years.

R. W. BELCHER, Secretary.
m14,28
PUBLIC NOTICE IS HEREBY GIVEN THAT applications will be received by the Municipal Civil Service Commission, Municipal Building, Manhattan, New York City, from
MONDAY, MARCH 13, 1916, TO MONDAY, MARCH 27, 1916,

for the position of
PHYSICIAN (CLINIC), GRADE 1.

No applications delivered at the office of the Commission, by mail or otherwise, after 4 P. M. **MONDAY, MARCH 27, 1916,** will be accepted. Application blanks will be mailed upon request, provided a self-addressed stamped envelope or sufficient postage is enclosed to cover the mailing. The Commission will not guarantee the delivery of the same. Postage on applications forwarded by mail must be fully prepaid.

Applicants must be citizens of the United States and residents of the State of New York. The subjects and weights of the examination are: Experience, 5; 70% required. Technical, 5; 75% required. A physical qualifying examination will be given. Candidates failing to pass the physical test will not be summoned for the mental test.

Applications for this examination must be filed on a special blank, Form C.

Duties: The duties of a Clinic Physician are to diagnose and treat patients applying at the Tuberculosis Clinics of the Department of Health, and to examine, at the Occupational Clinic of the Department, applicants for licenses as food handlers. Eight hours of service per week are required.

Requirements: Candidates must present evidence of one year's service as an interne in a hospital or sanatorium, or at least two years' experience in out-patient work, or its equivalent. Candidates for this examination must also be licensed to practice medicine in the State of New York and must present their licenses for inspection at the time of filing applications.

Candidates must be at least 21 years of age on the closing date for the receipt of applications. The salary is up to, but not including, \$1,200 per annum. There are several vacancies in the Health Department at \$300.00 per annum.

The term of the eligibility of the list resulting from this examination is fixed at not less than one year nor more than four years.

R. W. BELCHER, Secretary.
m13,27

FIRE DEPARTMENT, DEPARTMENT OF PUBLIC CHARITIES.

Proposals.

SEALED BIDS OR ESTIMATES WILL BE received by Fire Department, Department of Public Charities, at Room 1230, Municipal Building, Borough of Manhattan, City of New York, until 12 o'clock noon on

MONDAY, MARCH 27, 1916.
FOR FURNISHING AND DELIVERING LEATHER, SADDLERY AND BELTING.

The time for the performance of the contract is during the period ending June 30, 1916.

The amount of security required is thirty (30) per cent. of the amount of the bid or estimate. No bid will be considered unless it is accompanied by a deposit. Such deposit shall be in an amount not less than one and one-half (1½) per cent. of the total amount of the bid.

The bidder will state the price per pound, foot or other designated unit, by which the bids will be tested. The extensions must be made and footed up, as the bids will be read and awards made to the lowest bidder on each class, as stated in the specifications.

Bids must be submitted in duplicate, each in a separate envelope. No bid will be accepted unless this provision is complied with. Blank forms and further information may be obtained at Room 1230, Municipal Building, Borough of Manhattan.

FIRE DEPARTMENT, ROBERT ADAMSON, Commissioner.

DEPARTMENT OF PUBLIC CHARITIES, JOHN A. KINGSBURY, Commissioner. m15,27

See General Instructions to Bidders on last page, last column, of the "City Record," except for the address of the office for receiving and opening bids.

BOARD OF ASSESSORS.

Notice to Present Claims for Damages.

PUBLIC NOTICE IS HEREBY GIVEN TO all persons claiming to have been injured by a change of grade in the regulating and grading of the following named streets to present their claims, in writing, to the Secretary of the Board of Assessors, Room 809, Municipal Building, on or before Thursday, March 30, 1916, at 10 o'clock a. m. Claimants are requested to make their claims for damages upon blank forms prepared by the Board of Assessors, copies of which may be obtained upon application at the above office:

Borough of Manhattan.

5023. West 160th Street from Fort Washington Avenue to Riverside Drive.

5024. Exterior Street from 67th Street to a point 100 feet south of 70th Street and from a point 100 feet north of 70th Street to 79th Street.

5071. Haven Avenue from West 170th Street to West 172nd Street.

5074. Arden Street from Nagle Avenue to Sherman Avenue.

5075. 179th Street from North Avenue to Haven Avenue.

5117. West 155th Street from Broadway to Riverside Drive, and Riverside Drive from West 155th Street to West 156th Street.

Borough of The Bronx.

5062. Manita Street from Garrison Avenue to Lafayette Avenue.

5096. East 174th Street from Bryant Avenue to Boone Avenue.

5118. Park Street from East 149th Street to Westchester Avenue.

5119. Rosewood Street from Bronx Boulevard to White Plains Road.

5120. Holland Avenue from Baker Avenue to Hunt Avenue.

5121. Victor Street from Van Nest Avenue to Rhineland Avenue.

Borough of Queens.

5099. Perry Avenue from Mueller (Fiske) Street to Broad Street, Second Ward.

Borough of Richmond.

5122. Haven Esplanade from Castleton Avenue to Barrett Boulevard.

5123. Seaview Avenue from Fifth Street to Richmond Road.

5124. Innis Street from Nicholas Avenue to John Street.

5125. Maple Street from Fifth Street to Richmond Road.

Borough of Brooklyn.

5109. Kings Highway from Coney Island Avenue to East 16th Street.

WILLIAM C. ORMOND, JACOB I. LESSER, ST. GEORGE B. TUCKER, Board of Assessors.

ST. GEORGE B. TUCKER, Secretary. Room 809, Municipal Building, Borough of Manhattan, City of New York.
March 18, 1916. m18,29

Completion of Assessments.

PUBLIC NOTICE IS HEREBY GIVEN TO the owner or owners of all houses and lots, improved and unimproved lands affected thereby, that the following proposed assessments have been completed and are lodged in the office of the Board of Assessors for examination by all persons interested, viz.:

Borough of Manhattan.

5070. Alteration and improvement to sewer in First Avenue between 92nd Street and 93rd Street. Affecting Blocks 1517 to 1520, 1532 to 1537, 1549 to 1555 and 1572.

Borough of The Bronx.

4419. Regulating, grading, curbing, flagging, etc., St. Peters Avenue from Westchester Avenue to Walker Avenue. Together with a list of awards for damages caused by a change of grade. Affecting Blocks 3974, 3976, 3978, 3979, 3980, 3982, 3985, 3986, 3994, 3999, 4000 and 4001.

4425. Regulating, grading, curbing, flagging, etc., Frisby Avenue from Walker Avenue to Zerega Avenue. Together with a list of awards for damages caused by a change of grade. Affecting Blocks 3975 to 3978, 3982 to 3985, 3987 and 3988.

5049. Regulating, grading, curbing, flagging, etc., Glover Street from Castlehill Avenue to Westchester Avenue. Together with a list of awards for damages caused by a change of grade. Affecting Blocks 3965, 3967, 3968, 3969, 3971, 3989 and 3990.

Borough of Richmond.

5088. Repairing sidewalk on the east side of Jay Street at the foot of Hamilton Avenue, First Ward. Affecting District 1, Plot 2, Block 7. Lot 51, or Block 203, Lot 3.

Borough of Queens.

4644. Regulating, grading, curbing, flagging, etc., Newtown Road from Thirteenth Avenue to Jackson Avenue, First Ward. Together with a list of awards for damages caused by a change of grade. Affecting Blocks 211, 212, 217, 218, 227, 228, 232, 233, 242, 243, 245, 246 and 256 to 259.

5025. Laying sidewalks in Forty-sixth Street (National Avenue) from Jackson Avenue to a line 75 feet north of Fillmore (Prometeha) Avenue, Second Ward. Together with a list of awards for damages caused by a change of grade. Affecting Blocks 731, 732, 734 and 735.

5034. Paving Freeman Avenue from Crescent Street to Jackson Avenue, First Ward. Affecting Blocks 62 to 70 and 73 to 81.

5035. Regulating, grading, curbing and flagging Ithaca (Fourth) Street from Pettit Place to Britton Avenue. Together with a list of awards for damages caused by a change of grade. Affecting Blocks 666 and 667.

5079. Sewer and appurtenances in Brevoort Street from Metropolitan Avenue to Cuthbert Place; Cuthbert Place from Brevoort Street to Lefferts Avenue; Lefferts Avenue from Cuthbert Place to Richmond Hill Avenue; Grenfell Street from Richmond Hill Avenue to Audley Street; Audley Street from Grenfell Street to property of the Long Island Railroad and across the property of the Long Island Railroad from the end of Audley Street to Austin Street. Affecting Blocks 2118, 2119, 2121, 2123, 2124, 2131 to 2145, 2147 to 2153 and 2813, Second Ward, 147 and 677, Fourth Ward.

Borough of Brooklyn.

4826. Regulating, grading, curbing, flagging and paving East 10th Street from Avenue N to Avenue O. Affecting Blocks 6591 and 6592.

All persons whose interests are affected by the above named proposed assessments, and who are opposed to the same or either of them, are requested to present their objections, in writing, to the Secretary of the Board of Assessors, Room 809, Municipal Building, New York, on or before Tuesday, April 18, 1916, at 10 a. m., at which time and place the said objections will be heard and testimony received in reference thereto.

WILLIAM C. ORMOND, JACOB I. LESSER, ST. GEORGE B. TUCKER, Board of Assessors.

ST. GEORGE B. TUCKER, Secretary. m18,29

March 18, 1916.

DEPARTMENT OF DOCKS AND FERRIES.

Auction Sale of Unclaimed Trucks, Wagons, Carts, Etc.

BRYAN L. KENNELLY, AUCTIONEER.

PUBLIC NOTICE HAVING BEEN HERETO- fore given by advertisement, pursuant to the provisions of Section 853 of the Greater New York Charter, to any and all persons claiming to own or owning the said trucks, wagons, carts, etc., mentioned and described in said advertisement, to claim the same within the three months from and after the thirteenth day of December, 1915, and that upon failure to claim the same within such time as provided by law the Commissioner of Docks would, after further advertisement, sell such unclaimed trucks, wagons, carts, etc., at public auction to the highest bidder, to pay the expenses which have been incurred in connection therewith.

Notice is hereby given that the Commissioner of Docks will on

MONDAY, MARCH 27, 1916,

at 10.30 o'clock A. M., sell at public auction to the highest bidder at the Pound, foot of West 26th Street, North River, Borough of Manhattan, the following unclaimed trucks, wagons, carts, etc., to wit:

Lot No. 1. Pound No. 1402. Double ice wagon and pole, green body, red wheels. Taken from the foot of Bloomfield Street, North River, October 22, 1913. Condition poor.

Lot No. 2. Pound No. 1403. Single truck and shafts, green body, red wheels, License No. 14186. Taken from the foot of Bloomfield Street, North River, October 22, 1913. Condition poor.

Lot No. 3. Pound No. 1447. Single truck and shafts, red body and wheels. Taken from Pier 7, North River, March 19, 1914. Condition very poor.

Lot No. 4. Pound No. 1450. Single wagon and shafts, green body, red wheels. Taken from Pier 39, North River, March 23, 1914. Condition poor.

Lot No. 5. Pound No. 1451. Double dumper, pole, white body and red wheels. Taken from Pier 30, East River, March 31, 1914. Condition poor.

Lot No. 6. Pound No. 1457. Single wagon and shafts, red body and wheels. Taken from Pier 65, North River, May 21, 1914. Condition poor.

Lot No. 7. Pound No. 1484. Single wagon and shafts, red body and wheels. Taken from Pier 30, East River, October 22, 1914. Condition poor.

Lot No. 8. Pound No. 1485. Single wagon and shafts, green body, red wheels. Taken from Pier 30, East River, October 24, 1914. Condition poor.

Lot No. 9. Pound No. 1486. Double dumper, pole, blue body, red wheels. Taken from Canal Street, North River, October 31, 1914. Condition poor.

Lot No. 10. Pound No. 1489. Single rack truck, shafts, red body and wheels. Taken from Pier 7, North River, October 31, 1914. Condition poor.

Lot No. 11. Pound No. 1501. Single rack truck, shafts, green body, red wheels. Taken from Pier 38, East River, February 10, 1915. Condition poor.

Lot No. 12. Pound No. 1526. Single wagon, no shafts, red body and wheels. Taken from

30th Street, North River, March 18, 1915. Condition very poor.

Lot No. 13. Pound No. 1528. Single covered wagon and shafts, red body, red wheels. Taken from Pier 39, North River, March 25, 1915. Condition poor.

Lot No. 14. Pound 1536. Single wagon and shafts, black body, red wheels. Taken from Pier 31, East River, April 9, 1915. Condition poor.

Lot No. 15. Pound No. 1539. Single wagon and shafts, red body, red wheels. Taken from Pier 30, East River, April 12, 1915. Condition poor.

Lot No. 16. Pound No. 1543. Double truck, no pole, red body, red wheels. Taken from 50th Street, North River, April 24, 1915. Condition very poor.

Lot No. 17. Pound No. 1545. Catamaran, red body, red wheels. Taken from 50th Street, North River, April 26, 1915. Condition poor.

Lot No. 18. Pound No. 1546. Catamaran, green body, red wheels. Taken from 50th Street, North River, April 26, 1915. Condition poor.

Lot No. 19. Pound No. 1549. Frame for weigher's scale. Taken from Pier 65, North River, May 3, 1915. Condition poor.

Lot No. 20. Pound No. 1551. Single truck and shafts, green body, red wheels. Taken from Pier 42, North River, May 4, 1915.

Lot No. 21. Pound No. 1556. Ship's passenger gangway. Taken from 50th Street, North River, May 29, 1915. Condition poor.

TERMS AND CONDITIONS OF SALE.

Each lot will be sold separately, "as is," to the highest bidder.

The descriptions of the several items are believed to be correct, but the Commissioner of Docks will not make any allowance from the purchase money for any inaccuracies, and bidders must judge for themselves as to the correctness of the descriptions when making their bids.

The purchase price must be paid in full at the time of the sale. Upon the payment of the purchase price a receipt will be given by the Auctioneer to the successful bidder on each lot and successful bidders shall, immediately upon the payment of said purchase price, assume all obligations of caring for the lot or lots purchased and shall remove such lot or lots from the Pound of the Department of Docks and Ferries at once.

In case of failure to pay the purchase price, the property, for which such purchase price is not paid, will be immediately resold, and if the price paid on the resale of any lot or lots is less than the price first obtained, the difference will be charged against the person or persons failing so to pay.

Any lot or lots not removed by the purchaser or purchasers in accordance with the Terms and Conditions of Sale, as above, will be considered as abandoned and the purchase price paid therefor will be forfeited to the City and the lot or lots will be resold.

All expenses of removing, storing, advertising, and selling such trucks, wagons, carts, etc., will be deducted from the purchase price paid, and any remainder of such purchase price over and above such expense will be held by the Commissioner of Docks, in trust for the owner or owners thereof for a period of twelve months from the receipt of same, and if not claimed within said twelve months the Commissioner of Docks will pay said remainder over to the Commissioners of the Sinking Fund.

R. A. C. SMITH, Commissioner.

Dated, New York, March 17, 1916. m20,27

DEPARTMENT OF CORRECTION, FIRE DEPARTMENT; DEPARTMENT OF PARKS, MANHATTAN AND RICHMOND; DEPARTMENT OF PARKS, BRONX; DEPARTMENT OF PUBLIC CHARITIES.

Proposals.

SEALED BIDS OR ESTIMATES WILL BE received by Dept. of Correction, Fire Department, Dept. of Parks, Man. and Rich.; Dept. of Parks, Bronx; Dept. of Public Charities, at Room 1230, Municipal Building, Borough of Manhattan, City of New York, until 12 o'clock noon on

THURSDAY, APRIL 6, 1916.

FOR FURNISHING AND DELIVERING NAILS, BOLTS, NUTS, WASHERS, RIVETS AND SCREWS.

The time for the performance of the contract is on or before June 30, 1916.

The amount of security required is thirty (30) per cent. of the amount of the bid or estimate.

No bid will be considered unless it is accompanied by a deposit. Such deposit shall be in an amount not less than one and one-half (1½) per cent. of the total amount of the bid.

The bidder will state the price per pound, gross, hundred or other designated unit, by which the bids will be tested. The extensions must be made and footed up, as the bids will be read and awards made to the lowest bidder on each line or class, as stated in the specifications.

Bids must be submitted in duplicate, each in a separate envelope. No bid will be accepted unless this provision is complied with.

Blank forms and further information may be obtained at Room 1230, Municipal Building, Borough of Manhattan.

DEPT. OF CORRECTION, BURDETTE G. LEWIS, Commissioner.

PARK BOARD, CABOT WARD, President; THOS. W. WHITTLE, RAYMOND V. INGERSOLL, JOHN E. WEIER, Commissioners of Parks.

FIRE DEPARTMENT, ROBERT ADAMSON, Commissioner.

DEPT. OF PUBLIC CHARITIES, JOHN A. KINGSBURY, Commissioner. m25,26

See General Instructions to Bidders on last page, last column, of the "City Record," except for the address of the office for receiving and opening bids.

BOARD OF ESTIMATE AND APPORTIONMENT.

Notices of Public Hearings.

PUBLIC IMPROVEMENT MATTERS.

NOTICE IS HEREBY GIVEN THAT THE Board of Estimate and Apportionment of The City of New York, deeming it for the public interest so to do, proposes to change the map or plan of The City of New York so as to change the lines and grades of the street system within the territory bounded by Williamsbridge Road, Sacket Avenue, Eastchester Road, Wilkinson Avenue, McAlpin Avenue, Blondell Avenue and Poplar Street, in the Borough of The Bronx, City of New York, which proposed change is more particularly shown upon a map or plan bearing the signature of the President of the Borough, and dated January 11, 1916.

Resolved, That this Board consider the proposed change at a meeting of the Board, to be held in the City Hall, Borough of Manhattan, City of New York, on the 31st day of March, 1916, at 10 o'clock A. M., at which such proposed change will be considered by said Board; all of which is more particularly set forth and described in the following resolutions adopted by the Board on March 3, 1916, notice of the adoption of which is hereby given, viz.:

Resolved, That the Board of Estimate and Apportionment of The City of New York, in pursuance of the provisions of Section 442 of the Greater New York Charter, as amended, deeming it for the public interest so to do, proposes to change the map or plan of The City of New York by changing the grades of West 180th Street from University Avenue to Andrews Avenue, and of Wiegand Place from West 180th Street to a point about 240 feet north thereof, in the Borough of The Bronx, and that a meeting of said Board will be held in the Old Council Chamber, City Hall, Borough of Manhattan, City of New York, on Friday, March 31, 1916, at 10 o'clock A. M., at which such proposed change will be considered by said Board; all of which is more particularly set forth and described in the following resolutions adopted by the Board on March 3, 1916, notice of the adoption of which is hereby given, viz.:

Resolved, That the Board of Estimate and Apportionment of The City of New York, in pursuance of the provisions of Section 442 of the Greater New York Charter, as amended, deeming it for the public interest so to do, proposes to change the map or plan of The City of New York by changing the lines and grades of the street system within the territory bounded by Williamsbridge Road, Sacket Avenue, Eastchester Road, Wilkinson Avenue, McAlpin Avenue, Blondell Avenue and Poplar Street, in the Borough of The Bronx, City of New York, which proposed change is more particularly shown upon a map or plan bearing the signature of the President of the Borough, and dated January 11, 1916.

Resolved, That this Board consider the proposed change at a meeting of the Board, to be held in the City Hall, Borough of Manhattan, City of New York, on the 31st day of March, 1916, at 10 o'clock A. M., at which such proposed change will be considered by said Board; all of which is more particularly set forth and described in the following resolutions adopted by the Board on March 3, 1916, notice of the adoption of which is hereby given, viz.:

Resolved, That the Board of Estimate and Apportionment of The City of New York, in pursuance of the provisions of Section 442 of the Greater New York Charter, as amended, deeming it for the public interest so to do, proposes to change the map or plan of The City of New York by changing the lines and grades of the street system within the territory bounded by Williamsbridge Road, Sacket Avenue, Eastchester Road, Wilkinson Avenue, McAlpin Avenue, Blondell Avenue and Poplar Street, in the Borough of The Bronx, City of New York, which proposed change is more particularly shown upon a map or plan bearing the signature of the President of the Borough, and dated January 11, 1916.

Resolved, That this Board consider the proposed change at a meeting of the Board, to be held in the City Hall, Borough of Manhattan, City of New York, on the 31st day of March, 1916, at 10 o'clock A. M., at which such proposed change will be considered by said Board; all of which is more particularly set forth and described in the following resolutions adopted by the Board on March 3, 1916, notice of the adoption of which is hereby given, viz.:

Resolved, That the Board of Estimate and Apportionment of The City of New York, in pursuance of the provisions of Section 442 of the Greater New York Charter, as amended, deeming it for the public interest so to do, proposes to change the map or plan of The City of New York by changing the lines and grades of the street system within the territory bounded by Williamsbridge Road, Sacket Avenue, Eastchester Road, Wilkinson Avenue, McAlpin Avenue, Blondell Avenue and Poplar Street, in the Borough of The Bronx, City of New York, which proposed change is more particularly shown upon a map or plan bearing the signature of the President of the Borough, and dated January 11, 1916.

Resolved, That this Board consider the proposed change at a meeting of the Board, to be held in the City Hall, Borough of Manhattan, City of New York, on the 31st day of March, 1916, at 10 o'clock A. M., at which such proposed change will be considered by said Board; all of which is more particularly set forth and described in the following resolutions adopted by the Board on March 3, 1916, notice of the adoption of which is hereby given, viz.:

Resolved, That the Board of Estimate and Apportionment of The City of New York, in pursuance of the provisions of Section 442 of the Greater New York Charter, as amended, deeming it for the public interest so to do, proposes to change the map or plan of The City of New York by changing the lines and grades of the street system within the territory bounded by Williamsbridge Road, Sacket Avenue, Eastchester Road, Wilkinson Avenue, McAlpin Avenue, Blondell Avenue and Poplar Street, in the Borough of The Bronx, City of New York, which proposed change is more particularly shown upon a map or plan bearing the signature of the President of the Borough, and dated January 11, 1916.

Resolved, That this Board consider the proposed change at a meeting of the Board, to be held in the City Hall, Borough of Manhattan, City of New York, on the 31st day of March, 1916, at 10 o'clock A. M., at which such proposed change will be considered by said Board; all of which is more particularly set forth and described in the following resolutions adopted by the Board on March 3, 1916, notice of the adoption of which is hereby given, viz.:

Resolved, That the Board of Estimate and Apportionment of The City of New York, in pursuance of the provisions of Section 442 of the Greater New York Charter, as amended, deeming it for the public interest so to do, proposes to change the map or plan of The City of New York by changing the lines and grades of the street system within the territory bounded by Williamsbridge Road, Sacket Avenue, Eastchester Road, Wilkinson Avenue, McAlpin Avenue, Blondell Avenue and Poplar Street, in the Borough of The Bronx, City of New York, which proposed change is more particularly shown upon a map or plan bearing the signature of the President of the Borough, and dated January 11, 1916.

Resolved, That this Board consider the proposed change at a meeting of the Board, to be held in the City Hall, Borough of Manhattan, City of New York, on the 31st day of March, 1916, at 10 o'clock A. M., at which such proposed change will be considered by said Board; all of which is more particularly set forth and described in the following resolutions adopted by the Board on March 3, 1916, notice of the adoption of which is hereby given, viz.:

Resolved, That the Board of Estimate and Apportionment of The City of New York, in pursuance of the provisions of Section 442 of the Greater New York Charter, as amended, deeming it for the public interest so to do, proposes to change the map or plan of The City of New York by changing the lines and grades of the street system within the territory bounded by Williamsbridge Road

and that a meeting of said Board will be held in the Old Council Chamber, City Hall, Borough of Manhattan, City of New York, on Friday, March 31, 1916, at 10 o'clock A. M., at which such proposed change will be considered by said Board; all of which is more particularly set forth and described in the following resolutions adopted by the Board on March 3, 1916, notice of the adoption of which is hereby given, viz.:

Resolved, That the Board of Estimate and Apportionment of The City of New York, in pursuance of the provisions of Section 442 of the Greater New York Charter, as amended, deeming it for the public interest so to do, proposes to change the map or plan of The City of New York by changing the lines of Sutphin Road between Shelton Avenue and Jamaica Avenue, in the Borough of Queens, City of New York, which proposed change is more particularly shown upon a map or plan bearing the signature of the President of the Borough and dated April 12, 1915.

Resolved, That this Board consider the proposed change at a meeting of the Board, to be held in the City Hall, Borough of Manhattan, City of New York, on the 31st day of March, 1916, at 10 o'clock A. M.

Resolved, That the Secretary of this Board cause these resolutions, and a notice to all persons affected thereby that the proposed change will be considered at a meeting of the Board to be held at the aforesaid time and place, to be published in the City Record for ten days continuously, Sundays and legal holidays excepted, prior to the 31st day of March, 1916.

Dated March 18, 1916.
JOSEPH HAAG, Secretary, Board of Estimate and Apportionment, Municipal Building, Telephone, 4560 Worth. m18,29

NOTICE IS HEREBY GIVEN THAT THE

Board of Estimate and Apportionment of The City of New York, deeming it for the public interest so to do, proposes to change the map or plan of The City of New York so as to change the lines and grades of Ridgewood Place, Copeland Avenue, McComb Place, Edsall Avenue, Central Avenue, Speer Street, Graeme Avenue, Morton Avenue, Hosack Street, Weiss Avenue, Central Avenue, Metropolitan Avenue, Woodhaven Avenue, Emily Place, Orville Street, Tilden Place, Woodhaven Avenue, Olivia Place, Margaret Place, Woodhaven Avenue and Myrtle Avenue, in the Borough of Queens, City of New York, which proposed change is more particularly shown upon a map or plan bearing the signature of the President of the Borough and dated September 9, 1915.

Resolved, That this Board consider the proposed change at a meeting of the Board, to be held in the City Hall, Borough of Manhattan, City of New York, on the 31st day of March, 1916, at 10 o'clock A. M.

Resolved, That the Secretary of this Board cause these resolutions, and a notice to all persons affected thereby that the proposed change will be considered at a meeting of the Board to be held at the aforesaid time and place, to be published in the City Record for ten days continuously, Sundays and legal holidays excepted, prior to the 31st day of March, 1916.

Dated March 18, 1916.
JOSEPH HAAG, Secretary, Board of Estimate and Apportionment, Municipal Building, Telephone, 4560 Worth. m18,29

Resolved, That the Board of Estimate and Apportionment of The City of New York, in pursuance of the provisions of Section 442 of the Greater New York Charter, as amended, deeming it for the public interest so to do, proposes to change the map or plan of The City of New York by changing the lines and grades of Lambertville Avenue from Spangler Street to Merrick Road, in the Borough of Queens, City of New York, which proposed change is more particularly shown upon a map or plan bearing the signature of the President of the Borough and dated January 5, 1916.

Resolved, That this Board consider the proposed change at a meeting of the Board, to be held in the City Hall, Borough of Manhattan, City of New York, on the 31st day of March, 1916, at 10 o'clock A. M.

Resolved, That the Secretary of this Board cause these resolutions, and a notice to all persons affected thereby that the proposed change will be considered at a meeting of the Board to be held at the aforesaid time and place, to be published in the City Record for ten days continuously, Sundays and legal holidays excepted, prior to the 31st day of March, 1916.

Dated March 18, 1916.
JOSEPH HAAG, Secretary, Board of Estimate and Apportionment, Municipal Building, Telephone, 4560 Worth. m18,29

Resolved, That the Board of Estimate and Apportionment of The City of New York, in pursuance of the provisions of Section 442 of the Greater New York Charter, as amended, deeming it for the public interest so to do, proposes to change the map or plan of The City of New York by changing the lines and grades of Lambertville Avenue from Spangler Street to Merrick Road, in the Borough of Queens, City of New York, which proposed change is more particularly shown upon a map or plan bearing the signature of the President of the Borough and dated January 5, 1916.

Resolved, That this Board consider the proposed change at a meeting of the Board, to be held in the City Hall, Borough of Manhattan, City of New York, on the 31st day of March, 1916, at 10 o'clock A. M.

Resolved, That the Secretary of this Board cause these resolutions, and a notice to all persons affected thereby that the proposed change will be considered at a meeting of the Board to be held at the aforesaid time and place, to be published in the City Record for ten days continuously, Sundays and legal holidays excepted, prior to the 31st day of March, 1916.

Dated March 18, 1916.
JOSEPH HAAG, Secretary, Board of Estimate and Apportionment, Municipal Building, Telephone, 4560 Worth. m18,29

DEPARTMENT OF EDUCATION.

Auction Sale.

THE DEPARTMENT OF EDUCATION WILL sell at Public School 111 (Storehouse), No. 31 Vestry Street, Borough of Manhattan, at two o'clock P. M., on

WEDNESDAY, APRIL 5, 1916.
the following lots of old and broken castings, old carpets, old chairs, etc., as hereinafter mentioned:

LOT No. 1—All broken castings, etc., now in West arway.

LOT No. 2—All old carpets and rugs now located in pile at rear of Main Room, first floor.

LOT No. 3—All broken chairs, etc., now located in rear of Main Room, first floor.

LOT Nos. 1, 2 and 3 will be sold separately to the highest bidder for each.

The removals of articles included in the above mentioned lots, viz., 1, 2 and 3, shall be made

at such time as shall be directed by this department. An inspector must be present to witness said removals.

Cash payment must be made at the time and place of sale by the successful bidder for each lot, in addition to submitting a cash deposit of \$50.00 to secure the prompt removal within the time specified. Said deposit to be returned to the purchaser upon the satisfactory completion of the work. Removal of said materials from premises must be made within five days from date of sale.

The City will not be responsible for loss or damage of said materials between time of sale and the time of removal.

All property will be sold "as is," and if the purchaser at said sale shall fail to remove the same within five days from the date of sale, the said purchaser will be deemed to have abandoned the property and to have forfeited all claims to ownership thereof, and the above deposit of \$50.00, together with the purchase money paid at the sale, shall become the property of the City of New York by way of liquidated damages and the Department of Education shall have the right to resell the property for the benefit of the City and to retain the proceeds of such resale.

C. B. J. SNYDER, Superintendent of School Buildings.

Dated, March 24, 1916. m24,a5

See General Instructions to Bidders on last page, last column, of the "City Record."

Proposals.

SEALED BIDS OR ESTIMATES WILL BE received by the Superintendent of School Supplies at the office of the Department of Education, Park Ave. and 59th St., Manhattan, until 11 A. M.

THURSDAY, APRIL 6, 1916.
FOR FURNISHING AND DELIVERING GAS AND LINES, OIL CLOTH SIGNS, RENTAL OF STEREOPTIC OUTFITS, RENTAL OF PLANOS, TRANSFER OF LECTURE MATERIALS, ETC., STATIONERY, ETC., FOR THE PUBLIC LECTURES, DEPARTMENT OF EDUCATION OF THE CITY OF NEW YORK.

The time for the delivery of the articles, materials and supplies and the performance of the contract is by or before December 31, 1916.

The amount of the security required is thirty (30) per cent. of the amount of the bid or estimate.

The bidder will state the price of each item or article contained in the specifications or schedules herein contained or hereto annexed, by which the bids will be tested. Award will be made to the lowest bidder on each item.

Delivery will be required to be made at the time and in the manner and in such quantities as may be directed.

Bids must be submitted in duplicate, each in a separate envelope.

Blank forms and further information may be obtained at the office of the Superintendent of School Supplies, Board of Education, Borough of Manhattan, southwest corner of Park Ave. and 59th St.

PATRICK JONES, Superintendent of School Supplies.

Dated March 25, 1916. m25,a6

See General Instructions to Bidders on last page, last column, of the "City Record."

SEALED BIDS OR ESTIMATES WILL BE received by the Superintendent of School Buildings at the office of the Department of Education, Park Avenue and 59th Street, Manhattan, until four o'clock P. M., on

MONDAY, APRIL 3, 1916.

Borough of Brooklyn.
FOR FURNISHING AND DELIVERING GLASS TO VARIOUS SCHOOLS IN THE BOROUGH OF BROOKLYN.

The time allowed to complete the whole work will be sixty (60) working days, as provided in the contract.

The amount of security required is One Thousand Dollars (\$1,000).

The bid to be submitted must include the entire work on all schools and award will be made thereon.

The deposit accompanying bid shall be five per centum of the amount of security.

The bids will be compared and the contract will be awarded in a lump sum to the lowest bidder.

Blank forms and specifications may be obtained or seen at the office of the Superintendent, at Estimating Room, 9th floor, Hall of the Board of Education, Park Avenue and 59th Street, Borough of Manhattan, and also at Branch Office, 131 Livingston Street, Borough of Brooklyn.

C. B. J. SNYDER, Superintendent of School Buildings.

Dated, March 22, 1916. m22,a3

See General Instructions to Bidders on last page, last column, of the "City Record."

SEALED BIDS OR ESTIMATES WILL BE received by the Superintendent of School Buildings at the office of the Department of Education, Park Avenue and 59th Street, Manhattan, until four o'clock P. M., on

MONDAY, APRIL 3, 1916.

Borough of Manhattan.
FOR FURNISHING AND DELIVERING GLASS TO VARIOUS SCHOOLS IN THE BOROUGH OF MANHATTAN.

The time allowed to complete the whole work will be thirty (30) working days, as provided in the contract.

The amount of security required is Six Hundred Dollars (\$600).

The bid to be submitted must include the entire work on all schools and award will be made thereon.

The deposit accompanying bid shall be five per centum of the amount of security.

The bids will be compared and the contract will be awarded in a lump sum to the lowest bidder.

Blank forms and specifications may be obtained or seen at the office of the Superintendent, at Estimating Room, 9th floor, Hall of the Board of Education, Park Avenue and 59th Street, Borough of Manhattan.

C. B. J. SNYDER, Superintendent of School Buildings.

Dated, March 22, 1916. m22,a3

See General Instructions to Bidders on last page, last column, of the "City Record."

SEALED BIDS OR ESTIMATES WILL BE received by the Superintendent of School Buildings at the office of the Department of Education, Park Avenue and 59th Street, Manhattan, until four o'clock P. M., on

MONDAY, APRIL 3, 1916.

Borough of Queens.
FOR FURNISHING AND DELIVERING GLASS TO VARIOUS SCHOOLS IN THE BOROUGH OF QUEENS.

The time allowed to complete the whole work will be thirty (30) working days, as provided in the contract.

The amount of security required is Six Hundred Dollars (\$600).

The bid to be submitted must include the entire work on all schools and award will be made thereon.

The deposit accompanying bid shall be five per centum of the amount of security.

The bids will be compared and the contract will be awarded in a lump sum to the lowest bidder.

Blank forms and specifications may be obtained or seen at the office of the Superintendent, at Estimating Room, 9th floor, Hall of the Board of Education, Park Avenue and 59th Street, Borough of Manhattan.

C. B. J. SNYDER, Superintendent of School Buildings.

Dated, March 22, 1916. m22,a3

See General Instructions to Bidders on last page, last column, of the "City Record."

SEALED BIDS OR ESTIMATES WILL BE received by the Superintendent of School Buildings at the office of the Department of Education, Park Avenue and 59th Street, Manhattan, until four o'clock P. M., on

MONDAY, APRIL 3, 1916.

Borough of Queens.
FOR FURNISHING AND DELIVERING GLASS TO VARIOUS SCHOOLS IN THE BOROUGH OF QUEENS.

The time allowed to complete the whole work will be thirty (30) working days, as provided in the contract.

The amount of security required is Six Hundred Dollars (\$600).

The bid to be submitted must include the entire work on all schools and award will be made thereon.

The deposit accompanying bid shall be five per centum of the amount of security.

The bids will be compared and the contract will be awarded in a lump sum to the lowest bidder.

Blank forms and specifications may be obtained or seen at the office of the Superintendent, at Estimating Room, 9th floor, Hall of the Board of Education, Park Avenue and 59th Street, Borough of Manhattan.

C. B. J. SNYDER, Superintendent of School Buildings.

Dated, March 22, 1916. m22,a3

See General Instructions to Bidders on last page, last column, of the "City Record."

Blank forms and specifications may be obtained or seen at the office of the Superintendent, at Estimating Room, 9th floor, Hall of the Board of Education, Park Avenue and 59th Street, Borough of Manhattan, and also at Branch Office, 131 Livingston Street, Borough of Brooklyn.

C. B. J. SNYDER, Superintendent of School Buildings.

Dated, March 22, 1916. m22,a3

See General Instructions to Bidders on last page, last column, of the "City Record."

Blank forms and specifications may be obtained or seen at the office of the Superintendent, at Estimating Room, 9th floor, Hall of the Board of Education, Park Avenue and 59th Street, Borough of Manhattan, and also at Branch Office, No. 69 Broadway, Flushing, Borough of Queens.

C. B. J. SNYDER, Superintendent of School Buildings.

Dated, March 22, 1916. m22,a3

See General Instructions to Bidders on last page, last column, of the "City Record."

SUPREME COURT—FIRST DEPARTMENT.

Notice of Appointment.

In the Matter of the Application of The City of New York, relative to acquiring title, wherever the same has not been heretofore acquired for the same purpose in fee, to the lands, tenements and hereditaments required for the opening and extending of RIVERDALE AVENUE from its junction with Spuyten Duyvil Road at a point near West 231st Street to the northerly boundary line of the City of New York, in the 24th Ward, Borough of The Bronx, City of New York.

NOTICE IS HEREBY GIVEN THAT BY AN order of the Supreme Court, bearing date the 17th day of February, 1916, and duly entered in the office of the Clerk of the County of Bronx, at his office in the Borough of Bronx, in the City of New York, on the 18th day of February, 1916, a copy of which order was duly filed in the office of the Register of the County of Bronx, we, Edward D. Dowling, Philip J. Kearns and John D. Jones, were appointed Commissioners of Estimate for the purpose of making a just and equitable estimate and assessment of the loss and damage to the respective owners, lessees, parties and persons respectively entitled unto or interested in the lands, tenements, hereditaments and premises required for the purpose by and in consequence of opening and extending the above mentioned street or avenue, the same being particularly set forth and described in the petition of The City of New York, and also in the notice of the application for the said order thereto attached, filed herein in the office of the Clerk of the County of Bronx on the 18th day of February, 1916;

Filing Preliminary Abstracts.

In the Matter of the Application of The City of New York relative to acquiring title, wherever the same has not been heretofore acquired for the same purpose in fee, to the lands, tenements and hereditaments required for the opening and extending of VICTOR STREET, from Van Nest Avenue to Rhineland Avenue; RHINELANDER AVENUE, from Old Unionport Road to White Plains Road, and CRUGER AVENUE, from White Plains Road to Rhineland Avenue, in the 24th Ward, Borough of The Bronx, City of New York, as amended by an order of the Supreme Court of the State of New York, First Judicial District, dated June 12, 1914, and duly entered and filed in the office of the Clerk of the County of Bronx on June 17th, 1914, so as to relate to Victor Street, from Van Nest Avenue to Rhineland Avenue; Rhineland Avenue, from Unionport Road to White Plains Road, and Cruger Avenue, from White Plains Road to Rhineland Avenue; and as further amended by an order of the Supreme Court, First Judicial District, dated January 11th, 1916, and duly entered and filed in the office of the Clerk of the County of Bronx on January 14th, 1916, so as to conform to a map or plan adopted by the Board of Estimate and Apportionment January 8th, 1915, and approved by the Mayor January 15th, 1915, in which the westerly line of Unionport Road, which is now designated as Amethyst Street, was deflected slightly to the east, with the result that a small triangular parcel having an area of 7.80 square feet is excluded from the area to be acquired from Rhineland Avenue in the aforesaid proceeding; the proceeding as now amended providing for the acquisition of title to Victor Street, from Van Nest Avenue to Rhineland Avenue; Rhineland Avenue, from Amethyst Street to White Plains Road, and Cruger Avenue, from White Plains Road to Rhineland Avenue, as these streets are now

and the said Edward D. Dowling was appointed Commissioner of Assessment for the purpose of making a just and equitable estimate and assessment of the value of the benefit and advantage of the said street or avenue so to be opened and extended, to the respective owners, lessees, parties and persons respectively entitled to or interested in the respective lands, tenements, hereditaments and premises situated within the area of assessment adopted by the Board of Estimate and Apportionment and not required for the purpose of opening and extending the same, but benefited thereby, the said area of assessment being particularly set forth and described in the petition of The City of New York, and also in the notice of the application for the said order thereto attached, filed herein in the office of the Clerk of the County of Bronx on the 18th day of February, 1916, and of ascertaining and defining the extent and boundaries of the respective tracts or parcels of land to be taken or to be assessed therefor, and of performing the trusts and duties required of us by Chapter 17, Title 4 of the Greater New York Charter, as amended, and the Acts or parts of Acts supplementary thereto or amendatory thereof.

All parties and persons interested in the real estate taken or to be taken for the purpose of opening and extending the said street or avenue and affected thereby, and having any claim or demand on account thereof, are hereby required to present the same, duly verified, to us, the undersigned Commissioners of Estimate, at our office, Fifteenth Floor, Municipal Building, in the Borough of Manhattan, in the City of New York, with such affidavit or other proof as the owners or claimants may desire, within ten days after the date of this notice.

And we, the said Commissioners, will be in attendance at our said office on the 5th day of April, 1916, at 3 o'clock in the afternoon of that day to hear the said parties and persons in relation thereto. And at such time and place, and at such further or other time and place as we may appoint, we will hear such owners in relation thereto and examine the proof of such claimant or claimants, or such additional proofs and allegations as may then be offered by such owner, on behalf of The City of New York.

Dated, New York, March 25, 1916.

EDWARD D. DOWLING, PHILIP J. KEARNS, JOHN D. JONES, Commissioners.

JOEL J. SQUIER, Clerk. m25

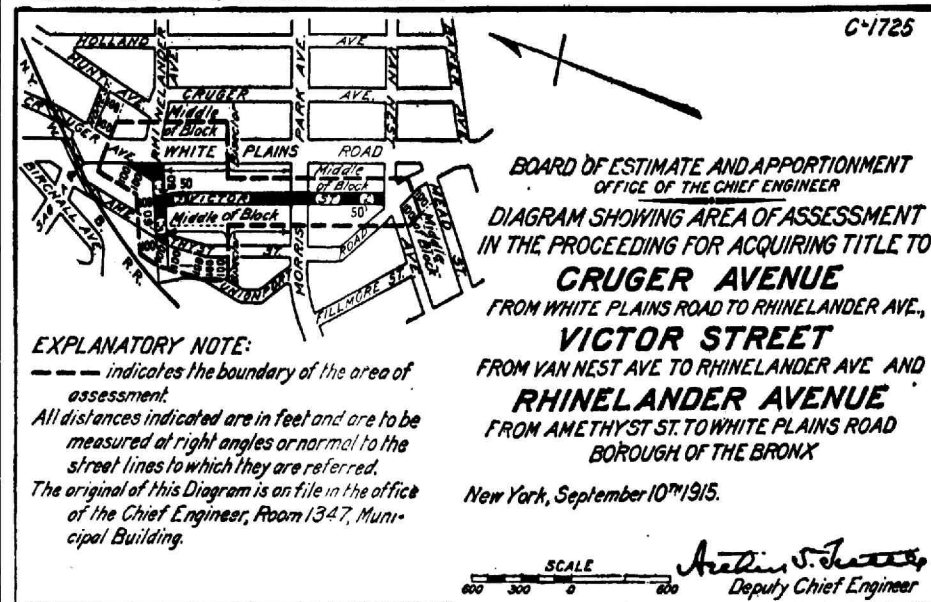
laid out upon the map or plan of The City of New York.

NOTICE IS HEREBY GIVEN TO ALL PERSONS interested in the above entitled proceeding, and to the owner or owners, occupant or occupants of all houses and lots and improved and unimproved lands affected thereby, and to all others whom it may concern, to wit:

First.—That the undersigned, Commissioners of Estimate, have completed their estimate of damage, and that all persons interested in this proceeding, or in any of the lands, tenements and hereditaments and premises affected thereby, having any objection thereto, do file their said objections in writing, duly verified, with them at their office, Room 1557, 15th Floor, Municipal Building, Chambers and Centre Streets, in the Borough of Manhattan, in the City of New York, on or before the 12th day of April, 1916, and that the said Commissioners will hear parties so objecting, and for that purpose will be in attendance at their said office on the 14th day of April, 1916, at 2 o'clock P. M.

Second.—That the undersigned, Commissioner of Assessment, has completed his estimate of benefit, and that all persons interested in this proceeding, or in any of the lands, tenements and hereditaments and premises affected thereby, having any objection thereto, do file their said objections in writing, duly verified, with him at his office, Room 1557, 15th Floor, Municipal Building, Chambers and Centre Streets, in the Borough of Manhattan, in the City of New York, on or before the 12th day of April, 1916, and that the said Commissioner will hear parties so objecting, and for that purpose will be in attendance at his said office on the 17th day of April, 1916, at 2:30 o'clock P. M.

Third.—That the Commissioner of Assessment has assessed any or all such lands, tenements and hereditaments and premises as are within the area of assessment fixed and prescribed as the area of assessment for benefit by the Board of Estimate and Apportionment on the 15th day of October, 1915, and that the said area of assessment is shown on the following diagram:



Filing Bills of Costs.

In the Matter of the Application of The City of New York, relative to acquiring title, wherever the same has not been heretofore acquired for the same purposes in fee, to the lands, tenements and hereditaments required for the opening and extending of BLONDELL AVENUE, from Barlow Street to Westchester Avenue, in the 24th Ward, Borough of The Bronx, City of New York, as shown upon a map or plan adopted by the Board of Estimate and Apportionment February 23rd, 1911, and approved by the Mayor March 6th, 1911.

NOTICE IS HEREBY GIVEN THAT THE supplemental and additional bill of costs, charges and expenses incurred by reason of the proceedings in the above entitled matter will be presented for taxation to one of the Justices of the Supreme Court of the State of New York, First Department, at a Special Term thereof, Part I, to be held at the County Court House in the Borough of Manhattan, in the City of New York, on the 31st day of March, 1916, at 10 o'clock in the forenoon of that day, or as soon thereafter as Counsel can be heard thereon; and that the said bill of costs, charges and expenses has been deposited in the Office of the Clerk of the County of New York, there to remain for and during the space of ten days, as required by law.

Dated New York, March 18th, 1916.

JAMES F. DONNELLY, Commissioner of Assessment.

JOEL J. SQUIER, Clerk. m18,29

In the Matter of the Application of The City of New York, relative to acquiring title, wherever the same has not been heretofore acquired for

the same purpose in fee, to the lands, tenements and hereditaments required for the opening and extending of WATERBURY AVENUE, from Westchester Avenue to Zerega Avenue; of NEWBOLD AVENUE, from Virginia Avenue to Zerega Avenue; of ELLIS AVENUE, from Virginia Avenue to Zerega Avenue; of POWELL AVENUE, from Virginia Avenue to Zerega Avenue; and of GLEASON AVENUE, from Metcalf Avenue to Zerega Avenue, in the 24th Ward, Borough of The Bronx, City of New York.

NOTICE IS HEREBY GIVEN THAT THE supplemental and additional bill of costs, charges and expenses incurred by reason of the proceedings in the above-entitled matter will be presented for taxation to one of the Justices of the Supreme Court of the State of New York, First Department, at a Special Term thereof, Part I, to be held at the County Court House in the Borough of Manhattan, in The City of New York, on the 29th day of March, 1916, at 10 o'clock in the forenoon of that day, or as soon thereafter as Counsel can be heard thereon; and that the said bill of costs, charges and expenses has been deposited in the Office of the Clerk of the County of New York, there to remain for and during the space of ten days, as required by law.

Dated, New York, February 24th, 1916.
ERNEST HALL, JOHN J. MACKIN, FRANZ MARQUARDT, Commissioners of Estimate.
ERNEST HALL, Commissioner of Assessment.
JOSE L. SQUIER, Clerk. m16,27

Hearings on Qualifications.

In the Matter of the Application of The City of New York, relative to acquiring title, wherever the same has not been heretofore acquired for the same purpose in fee, to the lands, tenements and hereditaments required for the opening and extending of RHINELANDER AVENUE, from Cruger Avenue to Stillwell Avenue, in the 24th Ward, Borough of The Bronx, City of New York.

NOTICE IS HEREBY GIVEN THAT BY AN order of the Supreme Court of the State of New York, First Judicial District, dated March 14, 1916, and duly entered and filed in the office of the Clerk of the County of Bronx on March 15, 1916, and duly entered and filed in the office of the Clerk of the County of New York on March 15, 1916, Dominic L. O'Reilly was appointed a Commissioner of Estimate and the Commissioner of Assessment in the place and stead of George V. Mullan, resigned.

Notice is further given that pursuant to said order bearing date March 14, 1916, and duly entered and filed in the office of the Clerk of the County of Bronx March 15, 1916, the said Dominic L. O'Reilly will appear at a Special Term, Part II, of the Supreme Court of the State of New York, First Judicial District, held in and for the County of New York, at the County Court House, in the Borough of Manhattan, in the City of New York, on the 29th day of March, 1916, at the opening of the Court on that day, or as soon thereafter as Counsel can be heard thereon, for the purpose of being examined under oath by the Corporation Counsel of the City of New York, or by any other person having any interest in the said proceeding, as to his qualification to act as such Commissioner.

Dated, New York, March 17, 1916.
LAMAR HARDY, Corporation Counsel,
Municipal Building, Borough of Manhattan, City of New York. m17,28

SUPREME COURT—SECOND DEPARTMENT.

Application for Court to Condemn Property.

In the Matter of the Application of The City of New York relative to acquiring title, wherever the same has not been heretofore acquired for the same purpose in fee, to the lands, tenements and hereditaments required for the extension of LINCOLN TERRACE PARK, as laid out upon the map or plan of The City of New York under a resolution adopted by the Board of Estimate and Apportionment on February 11, 1916, and to the unacquired portion of PRESIDENT STREET, from Buffalo Avenue to Rochester Avenue, in the Twenty-fourth and Twenty-ninth Wards, Borough of Brooklyn, City of New York.

NOTICE IS HEREBY GIVEN THAT AN Application will be made to the Supreme Court of the State of New York, Second Judicial District, at a Special Term, Part I, held for the hearing of motions, held in and for the County of Kings, in the County Court-house, in the Borough of Brooklyn, City of New York, on the 5th day of April, 1916, at the opening of the Court on that day, or as soon thereafter as Counsel can be heard thereon, to have the compensation which should justly be made to the respective owners of the real property proposed to be acquired for such improvement, ascertained and determined by the Supreme Court without a jury and to have the cost of such improvement assessed by the said Court, as hereinafter set forth, in accordance with the resolution of the Board of Estimate and Apportionment.

The nature and extent of the improvement hereby intended is the acquisition of title in fee by The City of New York, for the use of the public, to all the lands and premises, together with the buildings thereon and the appurtenances thereto belonging, required for the extension of Lincoln Terrace Park, as laid out upon the map or plan of The City of New York under a resolution adopted by the Board of Estimate and Apportionment on February 11, 1916, and to the unacquired portion of President Street, from Buffalo Avenue to Rochester Avenue, in the Twenty-fourth and Twenty-ninth Wards, Borough of Brooklyn, City of New York. The real property title to which is proposed to be acquired is more particularly bounded and described as follows, to wit:

EXTENSION OF LINCOLN TERRACE PARK.

Parcel "A."

Beginning at the intersection of the west line of Buffalo Avenue with the north line of Carroll Street, as the same are laid out on the map of the City. Thence westerly along the north line of Carroll Street 670.0 feet to the east line of Rochester Avenue 240.58 feet. Thence easterly along the south line of President Street 670.0 feet to the west line of Buffalo Avenue. Thence southerly along the west line of Buffalo Avenue 240.58 feet to the point of beginning.

Parcel "B."

Beginning at the intersection of the east line of Buffalo Avenue with the north line of East New York Avenue, as the same are laid out on the map of the City. Thence northerly along the east line of Buffalo Avenue 706.49 feet. Thence easterly deflecting 90° to the right 69.80 feet. Thence southeasterly deflecting 51° 16' 42" to the right 48.27 feet. Thence southerly deflecting 38° 43' 18" to the right 80.42 feet. Thence easterly deflecting 90° to the left 49.37 feet. Thence southerly deflecting 63° 47' 13" to the right 96.59 feet. Thence southerly deflecting 4° 12' 47" to the right 84.30 feet. Thence westerly deflecting 90° to the left 1.63 feet. Thence southerly deflecting 90° to the left 232.18 feet to the north line of East New York Avenue. Thence westerly 372.40 feet to the point of beginning.

Beginning at the intersection of the west line of Buffalo Avenue with the south line of President Street, as the same are laid out on the map

of the City. Thence northerly along the west line of Buffalo Avenue 61.83 feet. Thence westerly deflecting 109° 46' 57" to the left 74.15 feet. Thence westerly deflecting 14° 48' 50" to the right 79.66 feet. Thence westerly deflecting 9° 11' 59" to the left 122.08 feet. Thence easterly 267.50 feet to the point of beginning.

The land to be acquired in this proceeding is shown on "Map showing the closing and discontinuing of that part of Lincoln Terrace Park, bounded by Eastern Parkway, Ralph Avenue, East New York Avenue, and the westerly line of the land required for purpose of the Public Service Commission for the Eastern Parkway Subway, of President Street, from Buffalo Avenue to East New York Avenue, of East 98th Street, from President Street to East New York Avenue, and of Rockaway Parkway, from Buffalo Avenue to East New York Avenue, and showing the locating and laying out of Port of Street, from Eastern Parkway to East New York Avenue, of Union Street, from Port of Street to Ralph Avenue, and establishing grades therefor, and of additions to Lincoln Terrace Park, bounded by Buffalo Avenue, the northerly line of President Street, the westerly line of the land required for purpose of the Public Service Commission for the Eastern Parkway Subway and East New York Avenue and bounded by President Street, Buffalo Avenue, Carroll Street and Rochester Avenue. Dated New York, January 13, 1916, approved by the Board of Estimate and Apportionment February 11, 1916," which map was filed as follows: In the office of the President of the Borough of Brooklyn on the 18th day of March, 1916, in the office of the Register of the County of Kings on the 18th day of March, 1916, and in the office of the Corporation Counsel of The City of New York on the 18th day of March, 1916.

The Board of Estimate and Apportionment by a resolution adopted on the 3d day of March, 1916, duly determined that 50 per cent of the entire cost and expense of the proceedings, less any portion of the awards for damage to buildings which the Court may place upon The City of New York be borne and paid by the Borough of Brooklyn, in accordance with the provisions of Chapter 679 of the Laws of 1911 (Section 247 of the Charter); said entire cost and expense to include all costs and expenses of said proceedings incurred by reason of the provisions of Title 4, Chapter 17, of the Greater New York Charter, as amended, including the expense of the Bureau of Street Openings, the cost and expense incurred by the President of the Borough of Brooklyn in the preparation of rule, damage and benefit maps for use in the proceedings; and all other expenses and disbursements authorized by Section 977 of said title as amended.

That the remainder of the entire cost and expense of the proceedings be assessed upon the property benefited, comprising the following area:

Beginning at a point on a line midway between Sterling Place and St. John's Place, distant 100 feet westerly from the westerly line of Kingston Avenue, the said distance being measured at right angles to Kingston Avenue, and running thence easterly along the said line midway between Sterling Place and St. John's Place to the intersection with a line midway between Kingston Avenue and Albany Avenue; thence northerly along the said line midway between Kingston Avenue and Albany Avenue to the intersection with a line midway between Park Place and Prospect Place; thence easterly along the said line midway between Park Place and Prospect Place to the intersection with a line midway between Albany Avenue and Troy Avenue; thence northerly along the said line midway between Albany Avenue and Troy Avenue to the intersection with a line midway between St. Mark's Avenue and Bergen Street; thence easterly along the said line midway between St. Mark's Avenue and Bergen Street to the intersection with a line midway between Troy Avenue and Schenectady Avenue; thence northerly along the said line midway between Troy Avenue and Schenectady Avenue to the intersection with a line midway between Pacific Street and Atlantic Avenue; thence easterly along the said line midway between Pacific Street and Atlantic Avenue to the intersection with a line midway between Schenectady Avenue and Utica Avenue; thence northerly along the said line midway between Schenectady Avenue and Utica Avenue to the intersection with a line midway between Atlantic Avenue and Herkimer Street; thence easterly along the said line midway between Atlantic Avenue and Herkimer Street to the intersection with a line midway between Ralph Avenue and Howard Avenue; thence southerly along the said line midway between Ralph Avenue and Howard Avenue to the intersection with a line midway between Atlantic Avenue and Pacific Street; thence easterly along the said line midway between Atlantic Avenue and Pacific Street to the intersection with a line midway between Howard Avenue and Saratoga Avenue; thence southerly along the said line midway between Howard Avenue and Saratoga Avenue to the intersection with a line midway between Dean Street and Bergen Street; thence easterly along the said line midway between Dean Street and Bergen Street to the intersection with a line midway between Saratoga Avenue and Hopkinson Avenue; thence southerly along the said line midway between Saratoga Avenue and Hopkinson Avenue to the intersection with a line midway between Bergen Street and St. Mark's Avenue; thence easterly along the said line midway between Bergen Street and St. Mark's Avenue to the intersection with a line midway between Hopkinson Avenue and Rockaway Avenue; thence southerly along the said line midway between Hopkinson Avenue and Rockaway Avenue to the intersection with the southerly line of St. Mark's Avenue; thence southerly in a straight line to a point on the southeasterly line of East New York Avenue midway between Chester Street and Rockaway Avenue; thence southerly along a line midway between Chester Street and Rockaway Avenue to the intersection with a line midway between Sutter Avenue and Blake Avenue; thence westerly along the said line midway between Sutter Avenue and Blake Avenue to the intersection with a line midway between Chester Street and Bristol Street; thence southerly along the said line midway between Chester Street and Bristol Street to the intersection with a line midway between Blake Avenue and Dumont Avenue; thence westerly along the said line midway between Blake Avenue and Dumont Avenue to the intersection with a line midway between Hopkinson Avenue and Amboy Street; thence southerly along the said line midway between Hopkinson Avenue and Amboy Street and along the prolongation of the said line to the intersection with a line midway between Livonia Avenue and Riverdale Avenue; thence westerly along the said line midway between Livonia Avenue and Riverdale Avenue to the intersection with a line midway between Herl Street and Douglass Street; thence southerly along the said line midway between Herl Street and Douglass Street to the intersection with a line midway between Riverdale Avenue and Newport Street; thence westerly along the said line midway between Riverdale Avenue and Newport Street to the intersection with a line midway between Douglass Street and Saratoga Avenue; thence southerly along the said line midway between Douglass Street and Saratoga Avenue to a point distant 100 feet southerly from the southerly line of Newport Street;

thence westerly and parallel with Newport Street and the prolongation thereof to the intersection with a line distant 100 feet southeasterly from and parallel with the southeasterly line of Linden Avenue, the said distance being measured at right angles to Linden Avenue; thence southerly and always distant 100 feet southeasterly from the southeasterly line of Linden Avenue to the intersection with a line midway between East 91st Street and East 92d Street; thence northerly along the said line midway between East 91st Street and East 92d Street to the intersection with a line midway between Lenox Road and Linden Avenue; thence southerly and along a line always midway between Lenox Road and Linden Avenue to the intersection with a line midway between Utica Avenue and East 49th Street; thence northerly along the said line midway between Utica Avenue and East 49th Street to the intersection with a line midway between Clarkson Avenue and Lenox Road; thence westerly along the said line midway between Clarkson Avenue and Lenox Road to the intersection with a line midway between Schenectady Avenue and East 46th Street; thence northerly along the said line midway between Schenectady Avenue and East 46th Street to the intersection with a line midway between Clarkson Avenue and Winthrop Street; thence westerly along the said line midway between Clarkson Avenue and Winthrop Street to the intersection with a prolongation of a line midway between Troy Avenue and Albany Avenue, as these streets are laid out immediately north of Winthrop Street; thence northerly along the said line midway between Troy Avenue and Albany Avenue and along the prolongation of the said line to the intersection with a line midway between Rutland Road and Fenimore Street; thence westerly along the said line midway between Rutland Road and Fenimore Street to the intersection with a line midway between Albany Avenue and Kingston Avenue; thence northerly along the said line midway between Albany Avenue and Kingston Avenue to the intersection with a line midway between East New York Avenue and Lefferts Avenue; thence westerly along the said line midway between East New York Avenue and Lefferts Avenue to a point distant 100 feet westerly from the westerly line of Kingston Avenue; thence northerly and always distant 100 feet westerly from and parallel with the westerly line of Kingston Avenue to the point or place of beginning.

That the proportion of the cost and expense of the proceedings to be placed upon the Borough of Brooklyn shall be levied and collected with the taxes upon the real property in said borough becoming due and payable in the year in which such cost and expense shall have been fixed and determined, provided that such cost and expense be ascertained in time to be included with the taxes on the real property of said borough in the same year, and if not determined in time, the same shall be levied and collected with the taxes of the succeeding year.

Dated, New York, March 24th, 1916.
LAMAR HARDY, Corporation Counsel,
Municipal Building, Borough of Manhattan, City of New York. m24,24

Filing Preliminary Abstracts.

In the Matter of the Application of The City of New York, relative to acquiring title, wherever the same has not been heretofore acquired for the same purpose in fee, to the lands, tenements and hereditaments required for the opening and extending of TROY AVENUE, from Crown Street to Holy Cross Cemetery; EAST 45TH STREET, from Rutland Road to Holy Cross Cemetery; EAST 46TH STREET, from Rutland Road to Holy Cross Cemetery; and SCHENECTADY AVENUE, from the old City line to the southerly line of Canarsie Lane, and from a line distant 321.58 feet south of Avenue F to the unnamed street located northerly from and adjoining the right-of-way of the Long Island Railroad, in the 24th and 29th Wards, Borough of Brooklyn, The City of New York.

NOTICE IS HEREBY GIVEN TO ALL PERSONS interested in the above-entitled proceeding, and to the owner or owners, occupant or occupants, of all houses and lots and improved and unimproved lands affected thereby, and to all others whom it may concern, to wit:

First.—That the undersigned, Commissioners of Estimate, have completed their estimate of damage, and that all persons interested in this proceeding, or in any of the lands, tenements and hereditaments and premises affected thereby, having any objection thereto, do file their said objections in writing, duly verified, with them at their office, No. 166 Montague Street, in the Borough of Brooklyn, in The City of New York, on or before the 13th day of April, 1916, and that the said Commissioners will hear parties so objecting, and for that purpose will be in attendance at their said office on the 17th day of April, 1916, at 3.30 o'clock P. M.

Second.—That the undersigned, Commissioner of Assessment, has completed his estimate of benefit and that all persons interested in this proceeding or in any of the lands, tenements and hereditaments and premises affected thereby, having any objection thereto, do file their said objections in writing, duly verified, with him at his office, No. 166 Montague Street, in the Borough of Brooklyn, in The City of New York, on or before the 13th day of April, 1916, and that the said Commissioner will hear parties so objecting, and for that purpose will be in attendance at his said office on the 18th day of April, 1916, at 3.30 o'clock P. M.

Third.—That the Commissioner of Assessments has assessed any or all of such lands, tenements and hereditaments and premises as are within the area of assessment fixed and prescribed as the area of assessment for benefit by the Board of Estimate and Apportionment on the 9th day of January, 1913, and that the said area of assessment includes all those lands, tenements and hereditaments and premises situate and being in the Borough of Brooklyn, in The City of New York, which, taken together, are bounded and described as follows, viz.:

1. Beginning at a point on a line midway between Troy Avenue and Albany Avenue distant 100 feet northerly from the northerly line of Crown Street and running thence easterly and parallel with Crown Street to a point midway between Schenectady Avenue and Utica Avenue; thence southerly and always midway between Schenectady Avenue and Utica Avenue to the intersection with the southerly line of Canarsie Lane as this street is in use and commonly recognized; thence westerly along the southerly line of Canarsie Lane to the intersection with a line midway between Troy Avenue and Schenectady Avenue; thence northerly along the said line midway between Troy Avenue and Schenectady Avenue and along the prolongation of the said line to a point distant 100 feet southerly from the northerly property line of Holy Cross Cemetery, the said distance being measured at right angles to the said property line; thence westerly along a line parallel with the northerly property line of Holy Cross Cemetery to the intersection with the prolongation of a line midway between Albany Avenue and Troy Avenue as these streets are laid out south of Vernon Avenue; thence northerly along a line always midway between Albany Avenue and Troy Avenue and the prolongations thereof to the point or place of beginning.

2. Bounded on the north by a line distant 321.58 feet southerly from and parallel with

the southerly line of Avenue F, the said distance being measured at right angles to Avenue F; on the east by a line midway between Schenectady Avenue and Utica Avenue and by the prolongation of the said line; on the south by the centre line of the right of way of the Long Island Railroad, and on the west by a line midway between Troy Avenue and Schenectady Avenue and by the prolongation of the said line.

Fourth.—That the abstracts of said estimate of damage and of said assessment for benefit, together with the damage and benefit maps, and also all the affidavits, estimates, proofs and other documents used by the Commissioners of Estimate and by the Commissioner of Assessment in making the same, have been deposited in the Bureau of Street Openings in the Law Department of The City of New York, No. 166 Montague Street, in the Borough of Brooklyn, in said City, there to remain until the 22nd day of April, 1916.

Fifth.—That, provided there be no objections filed to either of said abstracts, the reports as to awards and as to assessments for benefit herein will be presented for confirmation to the Supreme Court of the State of New York, Second Department, at a Special Term thereof, to be held in the County Court House in the Borough of Brooklyn, in The City of New York, on the 24th day of May, 1916, at the opening of the Court on that day.

Sixth.—In case, however, objections are filed to the foregoing abstracts of estimate and assessment, or to either of them the motion to confirm the reports as to awards and as to assessments shall stand adjourned to the date to be hereafter specified in the notice provided in such cases to be given in relation to filing the final reports, pursuant to Sections 981 and 984 of the Greater New York Charter, as amended by Chapter 658 of the Laws of 1906.

Dated, New York, March 24th, 1916.
WILLIAM MCKINNEY, FRANCIS STOCKTON MCDIVITT, WM. H. TAYLOR, Commissioners of Estimate.
WILLIAM MCKINNEY, Commissioner of Assessment.
ANDREW C. TROY, Clerk. m24,20

In the Matter of the Application of The City of New York, relative to acquiring title, wherever the same has not been heretofore acquired for the same purpose in fee, to the lands, tenements and hereditaments required for the opening and extending of UNION STREET, from New York Avenue to Rochester Avenue, and from Ralph Avenue to East New York Avenue, in the 29th and 32d Wards, Borough of Brooklyn, The City of New York.

NOTICE IS HEREBY GIVEN TO ALL PERSONS interested in the above-entitled proceeding, and to the owner or owners, occupant or occupants, of all houses and lots and improved and unimproved lands affected thereby, and to all others whom it may concern, to wit:

First.—That the undersigned, Commissioners of Estimate, have completed their estimate of damage, and that all persons interested in this proceeding, or in any of the lands, tenements and hereditaments and premises affected thereby, having any objection thereto, do file their said objections in writing, duly verified, with them at their office, No. 166 Montague Street, in the Borough of Brooklyn, in The City of New York, on or before the 1st day of April, 1916, and that the said Commissioners will hear parties so objecting, and for that purpose will be in attendance at their said office on the 3rd day of April, 1916, at 3.30 o'clock P. M.

Second.—That the undersigned, Commissioner of Assessment, has completed his estimate of benefit and that all persons interested in this proceeding, or in any of the lands, tenements and hereditaments and premises affected thereby, having any objection thereto, do file their said objections in writing, duly verified, with him at his office, No. 166 Montague Street, in the Borough of Brooklyn, in The City of New York, on or before the 1st day of April, 1916, and that the said Commissioner will hear parties so objecting, and for that purpose will be in attendance at his said office on the 5th day of April, 1916, at 3.30 o'clock P. M.

Third.—That the Commissioner of Assessments has assessed any or all of such lands, tenements and hereditaments and premises as are within the area of assessment fixed and prescribed as the area of assessment for benefit by the Board of Estimate and Apportionment on the 18th day of December, 1914, and that the said area of assessment includes all those lands, tenements and hereditaments and premises situate and being in the Borough of Brooklyn, in The City of New York, which, taken together, are bounded and described as follows, viz.:

1. Bounded on the north by a line always midway between Union Street and Eastern Parkway and by the prolongation of the said line; on the east by a line distant 100 feet easterly from and parallel with the easterly line of Rochester Avenue, the said distance being measured at right angles to Rochester Avenue; on the south by a line always midway between Union Street and President Street and by the prolongation of the said line; and on the west by the easterly line of New York Avenue.

2. Beginning at a point on the northerly line of East New York Avenue where it is intersected by the prolongation of a line distant 100 feet northerly from and parallel with the northerly line of Union Street, the said distance being measured at right angles to Union Street, and running thence southerly along a line parallel with Tapscott Street to a point distant 100 feet southeasterly from the southeasterly line of East New York Avenue, the said distance being measured at right angles to East New York Avenue; thence southerly and parallel with East New York Avenue to the intersection with the prolongation of a line distant 260 feet southerly from and parallel with the northerly line of Union Street, the said distance being measured at right angles to Union Street; thence westerly along the said line parallel with Union Street and along the prolongations of the said line to the intersection with a line distant 100 feet westerly from and parallel with the westerly line of Ralph Avenue as this street is laid out between East New York Avenue and Eastern Parkway, the said distance being measured at right angles to Ralph Avenue; thence northerly along the said line parallel with Ralph Avenue to the intersection with a line parallel with Union Street and passing through the point of beginning; thence easterly along the said line parallel with Union Street to the point or place of beginning.

Fourth.—That the abstracts of said estimate of damage and of said assessment for benefit, together with the damage and benefit maps, and also all the affidavits, estimates, proofs and other documents used by the Commissioners of Estimate and by the Commissioner of Assessment in making the same, have been deposited in the Bureau of Street Openings in the Law Department of The City of New York, No. 166 Montague Street, in the Borough of Brooklyn, in said City, there to remain until the 12th day of April, 1916.

Fifth.—That, provided there be no objections filed to either of said abstracts, the reports as to awards and as to assessments for benefit herein will be presented for confirmation to the Supreme Court of the State of New York, Second Department, at a Special Term thereof, to be held in the County Court House in the Borough of Brooklyn, in The City of New York, on the 17th day of May, 1916, at the opening of the Court on that day.

Sixth.—In case, however, objections are filed to the foregoing abstracts of estimate and as-

assessment, or to either of them, the motion to confirm the reports as to awards and as to assessments shall stand adjourned to the date to be hereafter specified in the notice provided in such cases to be given in relation to filing the final reports, pursuant to Sections 981 and 984 of the Greater New York Charter, as amended by Chapter 658 of the Laws of 1906.

Dated, New York, March 13th, 1916.
JAMES A. BLANCHFIELD, DAVID HIRSHFIELD, Commissioners of Estimate.
JAMES A. BLANCHFIELD, Commissioner of Assessment.
ANDREW C. TROY, Clerk. m13.29

Application for Appointment of Commissioners.

In the Matter of the Application of The City of New York relative to acquiring title, wherever the same has not been heretofore acquired for the same purpose in fee, to the lands, tenements and hereditaments required for the opening and extending of SCHROEDER PLACE, from Queens Boulevard to Woodside Avenue, in the Second Ward, Borough of Queens, City of New York.

NOTICE IS HEREBY GIVEN THAT AN application will be made to the Supreme Court of the State of New York, Second Judicial District, at a Special Term of said Court, to be held at Trial Term, Part I, in the County Court-house, in the County of Queens, in the Borough of Queens, in The City of New York, on the 4th day of April, 1916, at the opening of the Court on that day, or as soon thereafter as counsel can be heard thereon, for the appointment of Commissioners of Estimate and a Commissioner of Assessment in the above-entitled matter.

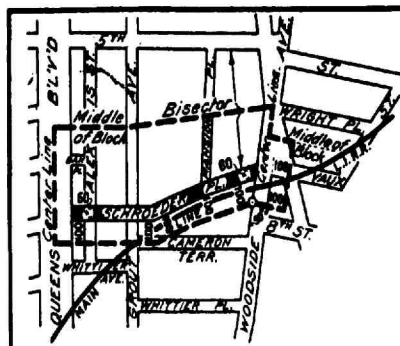
The nature and extent of the improvement hereby intended is the acquisition of title by The City of New York, in fee, for the use of the public, to all the lands and premises, with the buildings thereon and the appurtenances thereunto belonging, required for the opening and extending of Schroeder Place, from Queens Boulevard to Woodside Avenue, in the Second Ward, Borough of Queens, City of New York. The real property title to which is proposed to be acquired is more particularly bounded and described as follows, to wit:

Beginning at a point formed by the intersection of the westerly line of Queens Boulevard, running thence northerly for 481.78 feet along the westerly line of Schroeder Place. Thence northerly, deflecting to the left on the arc of a circle, the tangent to which deflects to the left 24° 44' 35" from the last-mentioned course, which arc

is concave to the east, and the radius of which is 1,935.00 feet, for 349.11 feet along the westerly line of Schroeder Place to the southerly line of Mansion Place. Thence northerly, deflecting to the right from the tangent to the last-mentioned course 0° 17' 03" for 53.45 feet along the westerly line of Schroeder Place. Thence northerly, deflecting to the right 0° 01' 56" for 326.74 feet along the westerly line of Schroeder Place to the southerly line of the old Woodside Avenue. Thence easterly, deflecting to the right 111° 46' 44" for 13.97 feet along the southerly line of old Woodside Avenue. Thence easterly, deflecting to the right 4° 34' 13" for 52.48 feet along the southerly line of old Woodside Avenue to the easterly line of Schroeder Place. Thence southerly, deflecting to the right 63° 39' 03" for 341.04 feet along the easterly line of Schroeder Place. Thence southerly, deflecting to the left on the arc of a circle tangent to the last-mentioned course, the radius of which is 1,875.00 feet for 361.70 feet, along the easterly line of Schroeder Place. Thence southerly, deflecting to the right from the tangent to the last-mentioned course 25° 08' 32" for 493.17 feet along the easterly line of Schroeder Place to the northerly line of Queens Boulevard. Thence westerly for 60.03 feet along the northerly line of Queens Boulevard to the westerly line of Schroeder Place, the point or place of beginning.

Schroeder Place, extending from Queens Boulevard to Woodside Avenue, in the Second Ward, Borough of Queens, City of New York, is laid down upon Section 10 of Final Maps of the Borough of Queens, approved by the Board of Estimate and Apportionment November 2, 1911, by the Mayor November 18, 1911, copies of which were filed at the office of the President of the Borough of Queens February 28, 1912, at the office of the County Clerk of Queens County at Jamaica February 26, 1912, and at the office of the Corporation Counsel of The City of New York February 27, 1912, and upon Section 11 of Final Maps of the Borough of Queens, approved by the Board of Estimate and Apportionment October 17, 1912, by the Mayor October 24, 1912, copies of which were filed at the office of the President of the Borough of Queens April 23, 1913, at the office of the County Clerk of Queens County at Jamaica April 22, 1913, and at the office of the Corporation Counsel of The City of New York April 19, 1913.

The Board of Estimate and Apportionment, by a resolution adopted on the 3d day of December, 1915, determined that the whole cost and expense of this proceeding shall be assessed upon the property deemed to be benefited thereby, and that the area of assessment for benefit in this proceeding be fixed and determined to be as shown on the following diagram:



EXPLANATORY NOTE:
--- indicates the boundary of the area of assessment.
o indicates the position of angle point which is not otherwise clearly fixed.
All distances indicated are in feet and are to be measured at right angles or normal to the street lines to which they are referred.
The original of this Diagram is on file in the office of the Chief Engineer, Room 1347, Municipal Building.

BOARD OF ESTIMATE AND APPORTIONMENT
OFFICE OF THE CHIEF ENGINEER
DIAGRAM SHOWING AREA OF ASSESSMENT
IN THE PROCEEDING FOR ACQUIRING TITLE TO
SCHROEDER PLACE
FROM QUEENS BLVD (THOMSON AVE.) TO WOODSIDE AVE.
BOROUGH OF QUEENS
New York, Sept. 27th 1915.

SCALE
0 100 200
T. H. H. Chief Engineer

Dated, New York, March 23rd, 1916.
LAMAR HARDY, Corporation Counsel,
Municipal Building, Borough of Manhattan, City of New York. m23.a3

In the Matter of the Application of The City of New York relative to acquiring title, wherever the same has not been heretofore acquired for the same purpose in fee, to the lands, tenements and hereditaments required for the opening and extending of CLERMONT AVENUE, from Maurice Avenue to Fresh Pond Road, from Maurice Avenue to Fresh Pond Road; COX PLACE, from Flushing Avenue to Broad Street; MARABEL AVENUE, from Maurice Avenue to Maspeth Avenue, together with the PUBLIC PARK bounded by Clermont Avenue, Hebbard Avenue and Fresh Pond Road, in the Second Ward, Borough of Queens, City of New York.

NOTICE IS HEREBY GIVEN THAT AN application will be made to the Supreme Court of the State of New York, Second Judicial District, at a Special Term of said Court, to be held at Trial Term, Part I, in the County Court-house, in the County of Queens, in the Borough of Queens, in The City of New York, on the 4th day of April, 1916, at the opening of the Court on that day, or as soon thereafter as counsel can be heard thereon, for the appointment of Commissioners of Estimate and a Commissioner of Assessment in the above-entitled matter.

The nature and extent of the improvement hereby intended is the acquisition of title by The City of New York, in fee, for the use of the public, to all the lands and premises, with the buildings thereon and the appurtenances thereunto belonging, required for the opening and extending of Clermont Avenue, from Maurice Avenue to Fresh Pond Road; Cox Place, from Flushing Avenue to Broad Street; Marabel Avenue, from Maurice Avenue to Maspeth Avenue, together with the Public Park bounded by Clermont Avenue, Hebbard Avenue and Fresh Pond Road, in the Second Ward, Borough of Queens, City of New York. The real property title to which is proposed to be acquired is more particularly bounded and described as follows, to wit:

COX PLACE.
Beginning at a point formed by the intersection of the southerly line of Grand Street with the easterly line of Cox Place. Running thence southerly for 10.00 feet along the easterly line of Cox Place to the northerly line of Cox Place. Thence easterly, deflecting to the right 90° 00' 00" for 144.54 feet along the northerly line of Cox Place. Thence easterly, deflecting to the left 0° 36' 10" for 214.30 feet along the northerly line of Cox Place. Thence easterly, deflecting to the right 0° 25' 07" for 441.34 feet along the northerly line of Cox Place and prolongation thereof to the northwesterly line of old Flushing Avenue. Thence southwesterly, deflecting to the right 143° 41' 27" for 84.44 feet along the northwesterly line of old Flushing Avenue to the prolongation of the southerly line of Cox Place. Thence westerly, deflecting to the right 36° 18' 33" for 373.11 feet along the southerly line of Cox Place. Thence westerly, deflecting to the left 0° 25' 07" for 214.38 feet along the southerly line of Cox Place. Thence westerly, deflecting to the right 0° 36' 10" for 302.48 feet along the southerly line of Cox Place to the southerly line of Grand Street. Thence easterly, deflecting to the right 162° 38' 54" for 57.09 feet along the southerly line of Grand Street. Thence easterly for 111.79 feet along the southerly line of Grand Street to the easterly line of Cox Place, the point or place of beginning.

MARABEL AVENUE.
Beginning at a point formed by the intersection of the northerly line of Maspeth Avenue with the easterly line of Marabel Avenue. Running thence westerly for 50.00 feet along the northerly line of Maspeth Avenue to the westerly line of Marabel Avenue. Thence northerly, deflecting to the right 89° 59' 19" for 1,831.17 feet along the westerly line of Marabel Avenue to the southeasterly line of Maurice Avenue. Thence northeasterly, deflecting to the right 39° 30' 53" for 78.58 feet along the southeasterly line of Maurice Avenue to the easterly line of Marabel Avenue. Thence southerly for 1,891.80 feet along the easterly line of Marabel Avenue to the northerly line of Maspeth Avenue, the point or place of beginning.

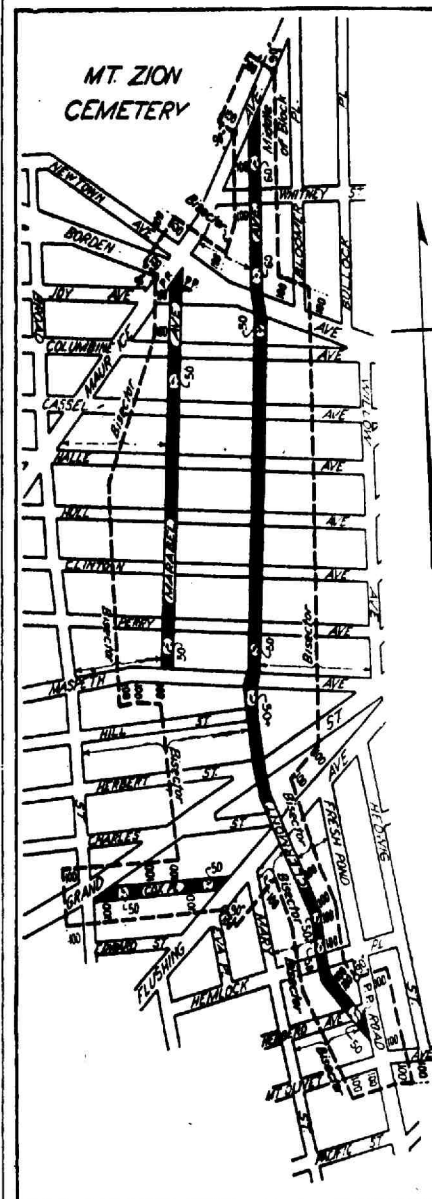
CLERMONT AVENUE.
Beginning at a point formed by the intersection of the northerly line of Grand Street with the easterly line of Clermont Avenue. Running thence westerly for 65.25 feet along the northerly line of Grand Street to the westerly line of Clermont Avenue. Thence northerly, deflecting to the right 108° 13' 26" for 375.05 feet along the westerly line of Clermont Avenue to the southerly line of Maspeth Avenue. Thence northerly, deflecting to the right 35° 23' 33" for 65.27 feet along the westerly line of Clermont Avenue to the northerly line of Maspeth Avenue. Thence northerly, deflecting to the left 23° 13' 42" for 1,685.12 feet along the westerly line of Clermont Avenue to the southerly line of Borden Avenue. Thence northerly, deflecting to the left 22° 35' 42" for 100.45 feet along the westerly line of Clermont Avenue to the northerly line of Borden Avenue. Thence northerly, deflecting to the right 19° 02' 37" for 771.42 feet along the southerly line of Clermont Avenue to the southeasterly line of Maurice Avenue. Thence northeasterly, deflecting to the right 30° 24' 51" for 118.52 feet along the southeasterly line of Maurice Avenue to the easterly line of Clermont Avenue. Thence southerly, deflecting to the right 149° 35' 09" for 893.22 feet along the easterly line of Clermont Avenue to the northerly line of Borden Avenue. Thence southerly, deflecting to the left 13° 33' 36" for 93.97 feet along the easterly line of Clermont Avenue to the southerly line of Borden Avenue. Thence southerly, deflecting to the right 17° 01' 41" for 1,672.11 feet along the easterly line of Clermont Avenue to the northerly line of Maspeth Avenue. Thence southerly, deflecting to the right 15° 09' 49" for 62.15 feet along the easterly line of Clermont Avenue to the southerly line of Maspeth Avenue. Thence southerly, deflecting to the left 27° 22' 11" for 137.46 feet along the easterly line of Clermont Avenue. Thence southerly for 204.65 feet along the easterly line of Clermont Avenue to the northerly line of Grand Street, the point or place of beginning.

Parcel "B."
Beginning at a point formed by the intersection of the southerly line of Grand Street with the westerly line of Clermont Avenue. Running thence easterly for 62.80 feet along the southerly line of Grand Street to the easterly line of Clermont Avenue. Thence southerly, deflecting to the right 107° 10' 37" for 106.18 feet along the easterly line of Clermont Avenue. Thence southerly, deflecting to the left 16° 09' 13" for 137.01 feet along the easterly line of Clermont Avenue to the northerly line of old Flushing Avenue. Thence westerly, deflecting to the right 75° 05' 28" for 62.11 feet along the northerly line of old Flushing Avenue to the

westerly line of Clermont Avenue. Thence northerly, deflecting to the right 104° 52' 39" for 161.17 feet along the westerly line of Clermont Avenue. Thence northerly for 96.48 feet along the westerly line of Clermont Avenue to the southerly line of Grand Street, the point or place of beginning.

Parcel "C."
Beginning at a point formed by the intersection of the southerly line of Flushing Avenue with the easterly line of Clermont Avenue. Running thence southerly for 402.83 feet along the easterly line of Clermont Avenue. Thence southerly, deflecting to the right 15° 04' 06" for 173.59 feet along the easterly line of Clermont Avenue. Thence southerly, deflecting to the left 2° 04' 49" for 125.06 feet along the easterly line of Clermont Avenue. Thence southerly, deflecting to the left 31° 27' 25" for 233.52 feet along the easterly line of Clermont Avenue to the southerly line of Hebbard Avenue. Thence easterly, deflecting to the left 57° 57' 32" for 9.40 feet along the southerly line of Hebbard Avenue to the westerly line of Fresh Pond Road. Thence southerly, deflecting to the right 88° 52' 12" for 112.84 feet along the westerly line of Fresh Pond Road to the westerly line of Clermont Avenue. Thence northerly, deflecting to the right 149° 05' 20" for 241.06 feet along the westerly line of Clermont Avenue. Thence northerly, deflecting to the left 2° 58' 41" for 155.37 feet along the westerly line of Clermont Avenue. Thence northerly, deflecting to the right 34° 26' 06" for 303.39 feet along the westerly line of Clermont Avenue. Thence northerly, deflecting to the left 11° 57' 52" for 400.38 feet along the westerly line of Clermont Avenue to the southerly line of Flushing Avenue. Thence easterly for 55.08 feet along the southerly line of Flushing Avenue to the easterly line of Clermont Avenue, the point or place of beginning.

Cox Place. extending from Flushing Avenue to Broad Street; Marabel Avenue, extending from Maurice Avenue to Maspeth Avenue, and Clermont Avenue, extending from Maurice Avenue



EXPLANATORY NOTE:
--- indicates the boundary of the area of assessment.
o indicates the position of angle points which are not otherwise clearly fixed.
All distances indicated are in feet and are to be measured at right angles or normal to the street lines to which they are referred.
The original of this diagram is on file in the office of the Chief Engineer, Room 1347, Municipal Building.

BOARD OF ESTIMATE AND APPORTIONMENT
OFFICE OF THE CHIEF ENGINEER
DIAGRAM SHOWING AREA OF ASSESSMENT
IN THE PROCEEDING FOR ACQUIRING TITLE TO
CLERMONT AVENUE
FROM MAURICE AVENUE TO FRESH POND ROAD,
COX PLACE
FROM FLUSHING AVENUE TO BROAD STREET,
MARABEL AVENUE
FROM MAURICE AVENUE TO MASPETH AVENUE AND
PUBLIC PARK
BOUNDED BY CLERMONT AVENUE, HEBBERD AVENUE
AND FRESH POND ROAD
BOROUGH OF QUEENS
New York, September 29th 1915.

SCALE
0 100 200
T. H. H. Chief Engineer

Dated, New York, March 23d, 1916.
LAMAR HARDY, Corporation Counsel,
Municipal Building, Borough of Manhattan, City of New York. m23.a3

In the Matter of the Application of The City of New York relative to acquiring title, wherever the same has not been heretofore acquired for the same purpose in fee, to the lands, tenements and hereditaments required for the opening and extending of SEVENTEENTH STREET, from Queens Boulevard to Jackson Avenue, in the Second Ward, Borough of Queens, City of New York.

NOTICE IS HEREBY GIVEN THAT AN application will be made to the Supreme Court of the State of New York, Second Judicial District, at a Special Term of said Court, to be held at Part I, Motions, in the County Court-house, in the County of Kings, in the Borough of Brooklyn, in The City of New York, on the 3d day of April, 1916, at the opening of the Court on that day, or as soon thereafter as counsel can be heard thereon, for the appointment of Commissioners of Estimate and a Commissioner of Assessment in the above-entitled matter.

The nature and extent of the improvement hereby intended is the acquisition of title by The City of New York, in fee, for the use of the public, to all the lands and premises, with the buildings thereon and the appurtenances thereto belonging, required for the opening and extending of Seventeenth Street, from Queens Boulevard to Jackson Avenue, in the Second Ward, Borough of Queens, City of New York. The real property title to which is proposed to be acquired is more particularly bounded and described as follows, to wit:

Beginning at a point formed by the intersection of the easterly line of Seventeenth Street with the southerly line of Jackson Avenue. Running thence southerly for 2,050.00 feet along the easterly line of Seventeenth Street to the northerly line of Polk Avenue. Thence southerly, deflecting to the right 18° 21' 01" for 79.02 feet along the easterly line of Seventeenth Street to the southerly line of Polk Avenue. Thence southerly, deflecting to the left 18° 49' 13" for 2,077.00 feet along the easterly line of Seventeenth Street to the northerly line of old Woodside Avenue. Thence southwesterly, deflecting to the right 35° 55' 11" for 75.31 feet along the southerly line of old Woodside Avenue. Thence southerly, deflecting to the left 36° 20' 34" for 809.40 feet along the easterly line of Seventeenth Street to the northerly line of Laurel Hill Boulevard. Thence southerly, deflecting to the left 22° 19' 24" for 71.35 feet along the northerly line of Seventeenth Street to the southerly line of Laurel Hill Boulevard. Thence southerly, deflecting to the right 22° 19' 24" for 58.00 feet along the easterly line of Seventeenth Street. Thence southerly, deflecting to the left on the arc of a circle tangent to the last-

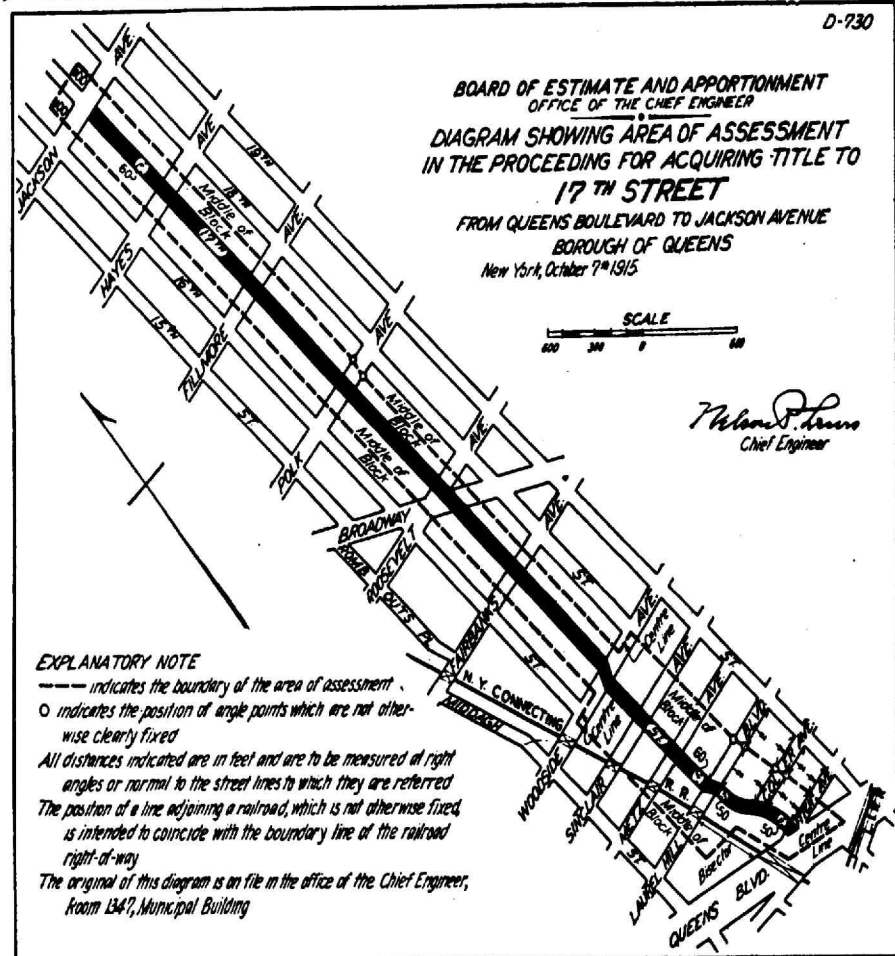
mentioned course, the radius of which is 206.60 feet for 133.82 feet along the northeasterly line of Seventeenth Street. Thence southerly, deflecting to the right on the arc of a circle tangent to the last-mentioned course, the radius of which is 325.25 feet, for 331.70 feet along the easterly line of Seventeenth Street to the northerly line of Queens Boulevard. Thence westerly, deflecting to the right 91° 24' 32" for 50.02 feet along the northerly line of Queens Boulevard to the westerly line of Seventeenth Street. Thence northerly on the arc of a circle concave to the west, the tangent of which deflects 88° 20' 06" to the right from the last-mentioned course, the radius of which is 275.35 feet, for 279.50 feet along the easterly line of Seventeenth Street. Thence northwesterly, deflecting to the right on the arc of a circle tangent to the last-mentioned course, the radius of which is 256.60 feet, for 166.21 feet along the southwesterly line of Seventeenth Street. Thence northerly, on a tangent to the last-mentioned course, for 58.00 feet along the westerly line of Seventeenth Street to the southerly line of Laurel Hill Boulevard. Thence northwesterly, deflecting to the left 29° 20' 29" for 806.50 feet along the westerly line of Seventeenth Street to the southerly line of old Woodside Avenue. Thence northeasterly, deflecting to the right 36° 20' 17" for 75.28 feet along the northerly line of Seventeenth Street to the northerly line of old Woodside Avenue. Thence northerly, deflecting to the left 35° 54' 54" for 2,080.85 feet along the westerly line of Seventeenth Street to the southerly line of Polk Avenue. Thence northerly, deflecting to the right 18° 49' 18" for 79.02 feet along the westerly line of Seventeenth Street to the northerly line of Polk Avenue. Thence northerly, deflecting to the left 18° 21' 05" for 2,050.00 feet along the westerly line of Seventeenth Street to the southerly line of Jackson Avenue. Thence easterly for 60.00 feet along the southerly line of Jackson Avenue to the easterly line of Seventeenth Street, the point or place of beginning. The property affected by this proceeding is located in Blocks Nos. 1265, 1266, 1651, 1652, 1670, 1671, 1736, 1737, 1741, 3129, 3130, 3128, 3131, 3146, 3147, 3155, 3156, 3154, 3157, 3172, 3173 and 3174 of the Land Map of The City of New York, Borough of Queens.

Seventeenth Street, extending from Queens Boulevard to Jackson Avenue, in the Second Ward, Borough of Queens, City of New York, is laid down upon Section 9 of the Final Maps of the Borough of Queens, approved by the Board of Estimate and Apportionment February 8, 1912, by the Mayor February 26, 1912, copies of which were filed at the office of the President of the Borough of Queens June 1, 1912, at the office of the County Clerk of Queens County at Jamaica May 28, 1912, and at the office of the Corporation Counsel of The City of New York

May 28, 1912; upon Section 10 of the Final Map, approved by the Board of Estimate and Apportionment November 2, 1911, by the Mayor November 18, 1911, copies of which were filed at the office of the President of the Borough of Queens February 28, 1912, at the office of the County Clerk of Queens County at Jamaica February 26, 1912, and at the office of the Corporation Counsel of The City of New York February 27, 1912, and upon Section 19 of the Final Map, approved by the Board of Estimate and Apportionment June 17, 1910, by the Mayor June 24, 1910, copies of which were filed at the office of the President of the Borough of Queens August 23, 1910, at the office of the County Clerk of Queens County at Jamaica August 23, 1910, and at the office of the Corporation Counsel of The City of New York October 24, 1910, as amended by Alteration Map No. 557 of the territory

bounded by Fisk Avenue, Fairbanks Avenue, Eighteenth Street, etc., approved by the Board of Estimate and Apportionment November 12, 1915, by the Mayor November 12, 1915, copies of which were filed at the office of the President of the Borough of Queens February 16, 1916, at the office of the County Clerk of Queens County at Jamaica February 14, 1916, at the office of the Corporation Counsel of The City of New York February 14, 1916.

The Board of Estimate and Apportionment by resolutions adopted on the 1st day of July, 1915, and the 12th day of November, 1915, duly determined that the whole cost and expense of this proceeding shall be assessed upon the property area of assessment for benefit in this proceeding be fixed and determined to be as shown on the following diagram:



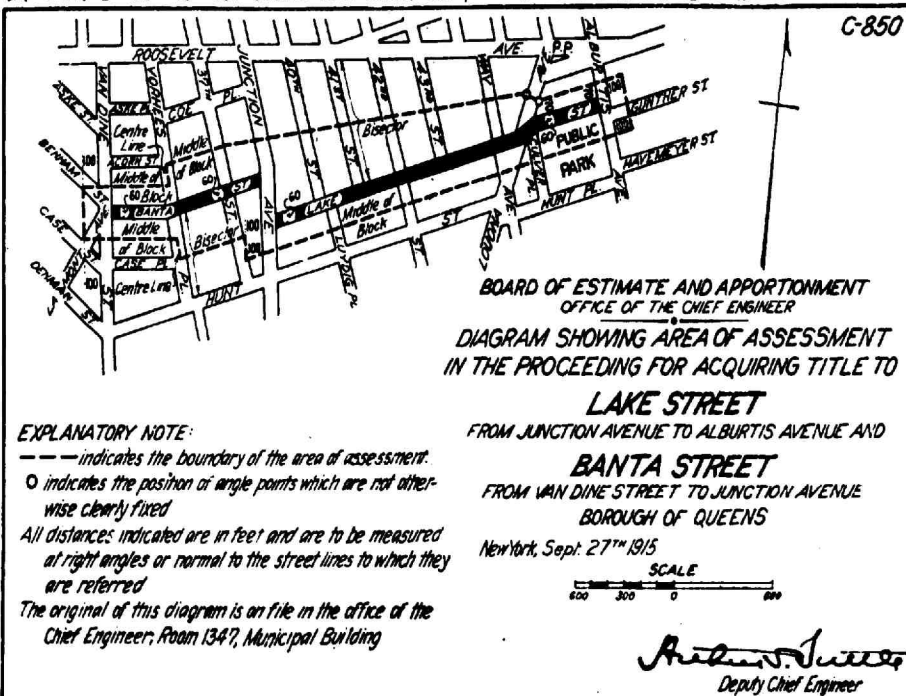
Dated, New York, March 22nd, 1916.
LAMAR HARDY, Corporation Counsel,
Municipal Building, Borough of Manhattan, City
of New York. m22,a1

In the Matter of the Application of The City of New York relative to acquiring title, wherever the same has not been heretofore acquired for the same purpose in fee, to the lands, tenements and hereditaments required for the opening and extending of LAKE STREET, from Junction Avenue to Alburtis Avenue, and BANTA STREET, from Van Dine Street to Junction Avenue, in the Second Ward, Borough of Queens, City of New York.

NOTICE IS HEREBY GIVEN THAT AN application will be made to the Supreme Court of the State of New York, Second Judicial District, at a Special Term of said Court, to be held at Trial Term, Part I, in the County Court-house, in the County of Queens, in the Borough of Queens, in the City of New York, on the 4th day of April, 1916, at the opening of the Court on that day, or as soon thereafter as counsel can be heard thereon, for the appointment of Commissioners of Estimate and a Commissioner of Assessment in the above-entitled matter.

The nature and extent of the improvement hereby intended is the acquisition of title by The City of New York, in fee, for the use of the public, to all the lands and premises, with the buildings thereon and the appurtenances thereunto belonging, required for the opening and extending of Lake Street, from Junction Avenue to Alburtis Avenue, and Banta Street, from Van Dine Street to Junction Avenue, in the Second Ward, Borough of Queens, City of New York. The real property title to which is proposed to be acquired is more particularly bounded and described as follows, to wit:

BANTA STREET.
Beginning at a point formed by the intersection of the easterly line of Van Dine Street with the northerly line of Banta Street. Running thence easterly for 368.44 feet along the northerly line of Banta Street to the westerly line of Voorhes Place. Thence easterly, deflecting to the left 0° 59' 22" for 60.99 feet to the easterly line of Voorhes Place. Thence easterly, deflecting to the left 13° 26' 05" for 496.75 feet along the northerly line of Banta Street to the westerly line of old Junction Avenue. Thence southerly, deflecting to the right 105° 51' 29" for 62.37 feet along the westerly line of old Junction Avenue to the southerly line of Banta Street. Thence westerly, deflecting to the right 74° 08' 31" for 482.96 feet along the southerly line of Banta Street to the easterly line of Voorhes Place. Thence westerly, deflecting to the right 12° 24' 47" for 60.80 feet to the westerly line of Voorhes Place. Thence westerly, deflecting to the right 2° 00' 40" for 380.45 feet along the



Dated, New York, March 23rd, 1916.
LAMAR HARDY, Corporation Counsel,
Municipal Building, Borough of Manhattan, City
of New York. m23,a3

In the Matter of the Application of The City of New York relative to acquiring title, wherever the same has not been heretofore acquired for

the same purpose in fee, to the lands, tenements and hereditaments required for the opening and extending of VAN PELT STREET, from Borden Avenue to Skillman Avenue, in the First Ward, Borough of Queens, City of New York.

NOTICE IS HEREBY GIVEN THAT AN application will be made to the Supreme Court

of the State of New York, Second Judicial District, at a Special Term of said Court, to be held at Part I, Motions, in the County Court-house, in the County of Kings, in the Borough of Brooklyn, in The City of New York, on the 3rd day of April, 1916, at the opening of the Court on that day, or as soon thereafter as counsel can be heard thereon, for the appointment of Commissioners of Estimate and a Commissioner of Assessment in the above-entitled matter.

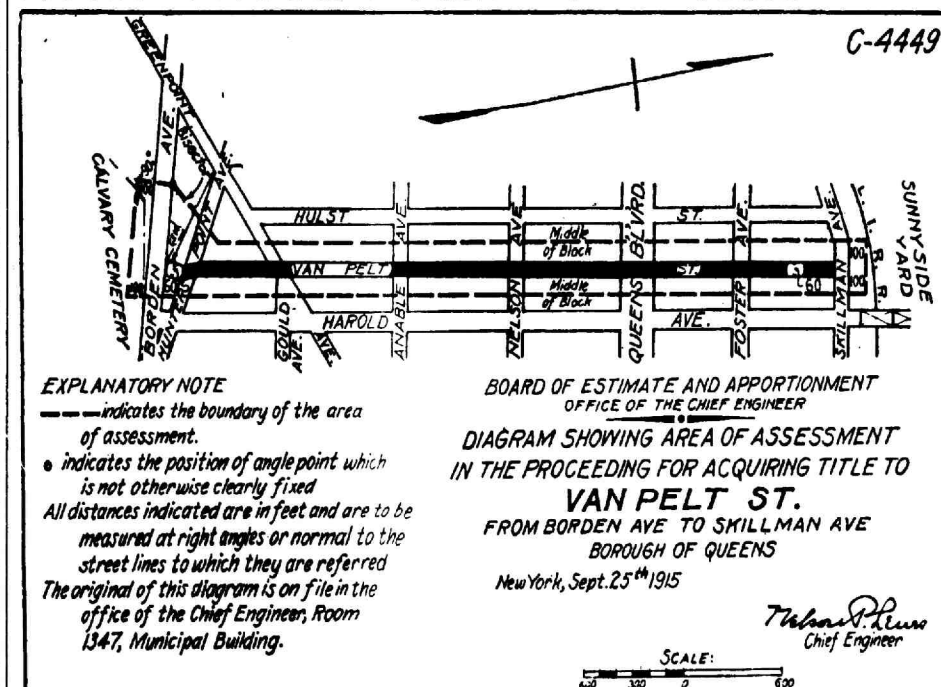
The nature and extent of the improvement hereby intended is the acquisition of title by The City of New York, in fee, for the use of the public, to all the lands and premises, with the buildings thereon and the appurtenances thereunto belonging, required for the opening and extending of Van Pelt Street, from Borden Avenue to Skillman Avenue, in the First Ward, Borough of Queens, City of New York. The real property title to which is proposed to be acquired is more particularly bounded and described as follows, to wit:

PARCEL "A."
Beginning at a point formed by the intersection of the westerly line of Van Pelt Street and the southerly line of Hunterspoint Avenue. Running thence easterly for 60.00 feet along the southerly line of Hunterspoint Avenue to the easterly line of Van Pelt Street. Thence southerly, deflecting to the right 90° for 127.40 feet along the easterly line of Van Pelt Street to the northerly line of old Borden Avenue. Thence westerly, deflecting to the right 84° 49' 44" for 60.25 feet along the northerly line of old Borden Avenue to the westerly line of Van Pelt Street. Thence northerly for 132.83 feet along the westerly line of Van Pelt Street to the southerly line of Hunterspoint Avenue, the point or place of beginning.

PARCEL "B."
Beginning at a point formed by the easterly line of Van Pelt Street with the northerly line of Hunterspoint Avenue. Running thence westerly for 65.00 feet along the northerly line of Hunterspoint Avenue to the westerly line of Van Pelt Street. Thence northerly, deflecting to the right 67° 23' 30" for 386.44 feet along the westerly line of Van Pelt Street to the southerly line of Greenpoint Avenue. Thence easterly, deflecting to the right 54° 01' 30" for 74.14 feet along the southerly line of Greenpoint Avenue to the easterly line of Van Pelt Street. Thence southerly for 454.98 feet along the easterly line of Van Pelt Street to the northerly line of Hunterspoint Avenue, the point or place of beginning.

PARCEL "C."
Beginning at a point formed by the intersection of the easterly line of Van Pelt Street with the northerly line of Greenpoint Avenue. Running thence westerly for 74.14 feet along the northerly line of Greenpoint Avenue to the westerly line of Van Pelt Street. Thence northerly, deflecting to the right 125° 58' 30" for 704.15 feet along the westerly line of Van Pelt Street to the southerly line of Anable Avenue. Thence easterly, deflecting to the right 90° for 60.00 feet along the southerly line of Anable Avenue to the easterly line of Van Pelt Street. Thence southerly for 660.60 feet along the easterly line of Van Pelt Street to the northerly line of Greenpoint Avenue, the point or place of beginning.

PARCEL "D."
Beginning at a point formed by the intersection of the easterly line of Van Pelt Street with the northerly line of Anable Avenue. Running thence westerly for 60.00 feet along the northerly line of Anable Avenue to the westerly line



Dated, New York, March 22, 1916.
LAMAR HARDY, Corporation Counsel,
Municipal Building, Borough of Manhattan, City
of New York. m22,a1

In the Matter of the Application of The City of New York, relative to acquiring title, wherever the same has not been heretofore acquired for the same purpose in fee, to the lands, tenements and hereditaments required for the opening and extending of MEADOW STREET, from Varick Avenue to a point about 162 feet easterly therefrom, and from Scott Avenue to Metropolitan Avenue; STAGG STREET, from Varick Avenue to Stewart Avenue, and from Scott Avenue to Onderdonk Avenue; SCHOLES STREET, from a point about 110 feet west of Scott Avenue to Onderdonk Avenue; MESE-ROLE STREET, from Stewart Avenue to the Old Creek easterly therefrom and from a point about 70 feet west of Scott Avenue to Onderdonk Avenue; RANDOLPH STREET, from Varick Avenue to Seneca Avenue, excepting the land occupied by the Long Island Railroad, and GARDNER AVENUE, from Johnson Avenue to Randolph Street, in the 18th Ward, Borough of Queens, City of New York.

NOTICE IS HEREBY GIVEN THAT AN application will be made to the Supreme Court of the State of New York, Second Judicial District, at a Special Term of said Court to be held for the hearing of motions in the County Court House, in the County of Kings, in the Borough of Brooklyn, in the City of New York, on the 27th day of March, 1916, at the opening of the Court on that day, or as soon thereafter as Counsel can be heard thereon, for the appointment of Commissioners of Estimate and a Commissioner of Assessment in the above-entitled matter.

The nature and extent of the improvement hereby intended is the acquisition of title by The City of New York in fee for the use of the public to all the lands and premises, with the buildings thereon and the appurtenances thereunto belonging, required for the opening and extending of MEADOW STREET, from Varick Avenue to a point about 162 feet easterly therefrom, and from Scott Avenue to Metropolitan Avenue; STAGG STREET, from Varick Avenue to Stewart Avenue, and from Scott Avenue to Onderdonk Avenue; SCHOLES STREET, from a point about 110 feet west of Scott Avenue to Onderdonk Avenue; Meserole Street, from Stewart Avenue to the Old Creek easterly therefrom, and from a point about 70 feet west of Scott Avenue to Onderdonk

of Van Pelt Street. Thence northerly deflecting to the right 90° for 600.05 feet along the westerly line of Van Pelt Street to the southerly line of Nelson Avenue. Thence easterly, deflecting to the right 90° for 60.00 feet along the southerly line of Nelson Avenue to the easterly line of Van Pelt Street. Thence southerly for 600.05 feet along the easterly line of Van Pelt Street to the northerly line of Anable Avenue, the point or place of beginning.

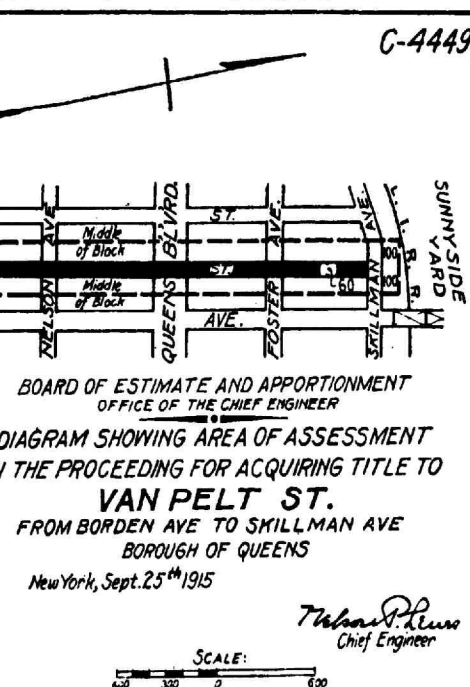
PARCEL "E."
Beginning at a point formed by the intersection of the easterly line of Van Pelt Street with the northerly line of Nelson Avenue. Running thence westerly for 60.00 feet along the northerly line of Nelson Avenue to the westerly line of Van Pelt Street. Thence northerly, deflecting to the right 90° for 600.10 feet along the westerly line of Van Pelt Street to the southerly line of Queens Boulevard. Thence easterly, deflecting to the right 90° for 60.00 feet along the southerly line of Queens Boulevard to the easterly line of Van Pelt Street. Thence southerly for 600.10 feet along the easterly line of Van Pelt Street to the northerly line of Nelson Avenue, the point or place of beginning.

PARCEL "F."
Beginning at a point formed by the intersection of the westerly line of Van Pelt Street with the southerly line of Skillman Avenue. Running thence easterly for 60.00 feet along the southerly line of Skillman Avenue to the easterly line of Van Pelt Street. Thence southerly, deflecting to the right 90° 11' 00" for 1,213.58 feet along the easterly line of Van Pelt Street to the northerly line of old Thomson Avenue. Thence westerly, deflecting to the right 90° for 60.00 feet along the northerly line of old Thomson Avenue to the westerly line of Van Pelt Street. Thence northerly for 1,213.39 feet along the westerly line of Van Pelt Street to the southerly line of Skillman Avenue, the point or place of beginning.

Van Pelt Street, extending from Borden Avenue to Skillman Avenue, in the First Ward, Borough of Queens, City of New York, is laid down upon the Commissioners Map of Long Island City, filed with the City Clerk of Long Island City December 31, 1875, as amended by Final Map, Section No. 2, approved by the Board of Estimate and Apportionment July 1, 1910, by the Mayor July 13, 1910, copies of which were filed at the office of the President of the Borough of Queens October 29, 1910, at the office of the County Clerk of Queens County at Jamaica October 29, 1910, and at the office of the Corporation Counsel of The City of New York October 24, 1910, and by Final Map Section No. 314, approved by the Board of Estimate and Apportionment October 1, 1915, by the Mayor October 18, 1915, copies of which were filed at the office of the President of the Borough of Queens on February 16, 1916, at the office of the County Clerk of Queens County at Jamaica on February 14, 1916, and at the office of the Corporation Counsel of The City of New York on February 14, 1916.

The land required for Van Pelt Street, from Borden Avenue to Skillman Avenue, is located in Block Nos. 604, 605, 616, 617, 640, 641, 654, 655, 733, 734, 735, 736, 737 and 738 of the Land Map of the Borough of Queens, City of New York.

The Board of Estimate and Apportionment by a resolution adopted on the 22d day of October, 1915, determined that the whole cost and expense of this proceeding shall be assessed upon the property deemed to be benefited thereby, and that the area of assessment for benefit in this proceeding be fixed and determined to be as shown on the following diagram:



avenue; Randolph Street, from Varick Avenue to Seneca Avenue, excepting the land occupied by the Long Island Railroad, and Gardner Avenue, from Johnson Avenue to Randolph Street, in the 18th Ward, Borough of Queens, City of New York. The real property title to which is proposed to be acquired is more particularly bounded and described as follows, to wit:

MEADOW STREET.
Parcel "A."
Beginning at the intersection of the east line of Varick Avenue with the south line of Meadow Street, as the same are laid out on the map of The City; thence northerly along the east line of Varick Avenue 60.0 feet; thence easterly deflecting 90° to the right 162.0 feet; thence southerly deflecting 90° to the right 60.0 feet; thence westerly 162.0 feet to the point of beginning.

Parcel "B."
Beginning at the intersection of the east line of Scott Avenue with the south line of Meadow Street, as the same are laid out on the map of The City; thence northerly along the east line of Scott Avenue 60.0 feet; thence easterly deflecting 90° to the right 48.24 feet to the southwest line of Onderdonk Avenue; thence southeasterly along the southwest line of Onderdonk Avenue 71.90 feet; thence westerly 87.85 feet to the point of beginning.

STAGG STREET.
Parcel "A."
Beginning at the intersection of the west line of Stewart Avenue with the north line of Stagg Street, as the same are laid out on the map of The City; thence southerly along the west line of Stewart Avenue 60.0 feet; thence westerly deflecting 90° to the right 400.0 feet to the east line of Varick Avenue; thence northerly along the east line of Varick Avenue 60.0 feet; thence easterly 400.0 feet to the point of beginning.

Parcel "B."
Beginning at the intersection of the east line of Scott Avenue with the south line of Stagg Street, as the same are laid out on the map of The City; thence northerly along the east line of Scott Avenue 60.0 feet; thence easterly deflecting 90° to the right 219.94 feet to the southwest line of Onderdonk Avenue; thence southeasterly along the southwest line of Onderdonk Avenue 71.90 feet; thence westerly 259.57 feet to the point of beginning.

SCHOLES STREET.
Beginning at the intersection of the southwest line of Onderdonk Avenue with the north line of

Scholes street, as the same are laid out on the map of The City; thence southeasterly along the southwest line of Onderdonk avenue 71.90 feet; thence westerly deflecting 123° 26' 28" to the right 593.28 feet; thence northerly deflecting 81° 28' 09" to the right 60.67 feet; thence easterly 562.65 feet to the point of beginning.

MESEROLE STREET.

Beginning at the intersection of the east line of Stewart avenue with the south line of Meserole street, as the same are laid out on the map of The City; thence northerly along the east line of Stewart avenue 60.0 feet to the line of the Old Creek; thence southeasterly along the line of the Old Creek to a point on the south line of Meserole street, distant 150.0 feet easterly from the easterly line of Stewart avenue, and at right angles thereto; thence westerly 150.0 feet to the point of beginning.

Parcel "B."

Beginning at the intersection of the southwest line of Onderdonk avenue with the north line of Meserole street, as the same are laid out on the map of The City; thence southeasterly along the southwest line of Onderdonk avenue 71.90 feet; thence westerly deflecting 123° 26' 28" to the right 725.98 feet; thence northerly deflecting 80° 32' 16" to the right 60.83 feet; thence easterly 696.36 feet to the point of beginning.

RANDOLPH STREET.

Beginning at the intersection of the northeast line of Purdy Place with the north line of Randolph street, as the same are laid out on the map of The City; thence southeasterly along the northeast line of Purdy Place 71.90 feet; thence westerly deflecting 123° 26' 28" to the right 1,917.54 feet to the northeast line of the land of the Long Island Railroad Company; thence northwesterly deflecting 71° 26' 43" to the right along the northeast line of the land of the Long Island Railroad Company 8.25 feet to the east line of Varick avenue; thence northerly along the east line of Varick avenue 52.18 feet; thence easterly 1,880.54 feet to the point of beginning.

GARDNER AVENUE.

Beginning at the intersection of the south line of Randolph street with the west line of Gardner avenue, as the same are laid out on the map of The City; thence easterly along the south line of Randolph street 80.0 feet; thence southerly deflecting 90° to the right 276.67 feet to the north line of Johnson avenue; thence westerly along the north line of Johnson avenue 80.56 feet; thence northerly 267.20 feet to the point of beginning.

Meadow street from Varick avenue to a point about 162 feet easterly therefrom and from Scott avenue to Metropolitan avenue; Stagg street from Varick avenue to Stewart avenue and from Scott avenue to Onderdonk avenue; Scholes street from a point about 110 feet west of Scott avenue to Onderdonk avenue; Meserole street from Stewart avenue to the Old Creek easterly therefrom and from a point about 70 feet west of Scott avenue to Onderdonk avenue; Randolph street from Varick avenue to Seneca avenue, excepting the land occupied by the Long Island Railroad, and Gardner avenue from Johnson avenue to Randolph street, in so far as said streets are located in the 18th Ward, in the Borough of Brooklyn, and were laid out and shown on a map or plan of the former City of Brooklyn as it existed prior to January 1, 1898, and now form part of the map or plan of the City of New York, and Scholes street from Onderdonk avenue to the Borough Line between Brooklyn and Queens, and Meserole street from Onderdonk avenue to the Borough Line between Brooklyn and Queens in so far as said streets are located in the 2nd Ward in the Borough of Queens, and are laid down upon Section 14 of the final maps of the Borough of Queens, adopted by the Board of Estimate and Apportionment on November 29, 1911, and approved by the Mayor on December 6, 1911, copies of which were filed in the office of the County Clerk of Queens County at Jamaica on April 3, 1912, at the office of the President of the Borough of Queens on April 10, 1912, and at the office of the Corporation Counsel on April 16, 1912. All of the above streets are now incorporated with and form part of the Map of the City of New York, and are also shown on a map of those portions of said streets affected by these proceedings, dated January 5, 1916, and signed by Charles R. Ward, Chief Engineer, which map was approved by the Board of Estimate and Apportionment on February 4, 1916, and signed by Joseph Haag, Secretary of said Board.

The Board of Estimate and Apportionment, by a resolution adopted on the 29th day of October, 1915, determined that the whole cost and expense of this proceeding shall be assessed upon the property deemed to be benefited thereby and that the area of assessment for benefit in this proceeding be fixed and determined to be as follows:

1. Bounded on the north by a line midway between Ten Eyck street and Meadow street; on the east by the westerly line of Stewart avenue; on the south by a line midway between Stagg street and Scholes street; and on the west by a line distant 100 feet westerly from and parallel with the westerly line of Varick avenue, the said distance being measured at right angles to Varick avenue.

2. Beginning at a point on the northerly line of Metropolitan avenue where it is intersected by the prolongation of the easterly line of Scott avenue, and running thence northerly at right angles to Metropolitan avenue a distance of 100 feet; thence easterly and parallel with Metropolitan avenue to the intersection with the prolongation of a line distant 100 feet northeasterly from and parallel with the northeasterly line of Onderdonk avenue, the said distance being measured at right angles to Onderdonk avenue; thence southeasterly along the said line parallel with Onderdonk avenue and along the prolongation of the said line to the intersection with a line at right angles to Onderdonk avenue and passing through a point on its southwesterly side midway between Meserole street and Montrose avenue; thence southwesterly along the said line at right angles to Onderdonk avenue to its southwesterly side; thence westerly along a line midway between Meserole street and Montrose avenue to a point distant 100 feet westerly from the westerly line of Stewart avenue; thence northwesterly and parallel with Stewart avenue to the intersection with a line midway between Scholes street and Meserole street; thence easterly along the said line midway between Scholes street and Meserole street to the easterly line of Gardner avenue; thence northerly along the easterly line of Gardner avenue to the intersection with a line midway between Stagg street and Scholes street; thence easterly along the said line midway between Stagg street and Scholes street to the intersection with the easterly line of Scott avenue; thence northerly along the easterly line of Scott avenue and along the prolongation thereof to the point or place of beginning.

3. Beginning at a point on the prolongation of a line midway between Montrose avenue and Randolph street, distant 100 feet westerly from the westerly line of Varick avenue, and running thence easterly along the said line midway between Montrose avenue and Randolph street and along the prolongations of the said line to a point distant 100 feet easterly from the easterly line of Seneca avenue; thence southwesterly and always distant 100 feet easterly from and parallel with the easterly line of Seneca avenue and Purdy Place to the center line of Flushing avenue; thence southwesterly along the center line of Flushing avenue to the intersection with a line

bisecting the angle formed by the intersection of the prolongations of the center lines of Randolph street and Johnson avenue as these streets are laid out between Gardner avenue and Scott avenue; thence westwardly along the said bisecting line to the intersection with a line midway between Gardner avenue and Scott avenue; thence southwardly along the said line midway between Gardner avenue and Scott avenue to the northerly line of Johnson avenue; thence southwardly at right angles to Johnson avenue a distance of 160 feet; thence westwardly and parallel with Johnson avenue to the intersection with the prolongation of a line midway between Gardner avenue and Stewart avenue as these streets are laid out between Randolph street and Johnson avenue; thence northwardly along the said line midway between Gardner avenue and Stewart avenue and along the prolongation of the said line to the intersection with a line bisecting the angle formed by the intersection of the prolongations of the center lines of Randolph street and Johnson avenue as these streets are laid out between Stewart avenue and Gardner avenue; thence westwardly along the said bisecting line to a point distant 100 feet southerly from the southerly line of Randolph street, the said distance being measured at right angles to Randolph street; thence westwardly and parallel with Randolph street and the prolongation thereof to a point distant 100 feet westerly from the westerly line of Varick avenue; thence northwardly and parallel with Varick avenue to the point or place of beginning.

Dated, New York, March 15th, 1916.
LAMAR HARDY, Corporation Counsel,
Municipal Building, Borough of Manhattan, City of New York. m15,25

Filing Final Reports.

In the matter of the application of The City of New York, relative to acquiring title in fee to the lands, tenements and hereditaments required for the purpose of opening and extending FOURTH AVENUE, from Fifth Avenue to Shore Road, in the 30th Ward of the Borough of Brooklyn, The City of New York, NOTICE IS HEREBY GIVEN THAT the final report of the Commissioners of Estimate and Commissioner of Assessment in the above entitled matter will be presented for confirmation to the Supreme Court of the City of New York, Second Department, at a Special Term thereof to be held in the County Court House, in the Borough of Brooklyn, City of New York, on the 27th day of March, 1916, at 10 o'clock in the forenoon of that day, and that the said final report has been deposited in the office of the Clerk of the County of Kings, there to remain for and during the space of five days, as required by law.

Dated, New York, March 21, 1916.
WILLIAM WATSON, SOLOMON BARBANELL, Commissioners of Estimate; WILLIAM WATSON, Commissioner of Assessment.
ANDREW C. TROY, Clerk. m21,25

Filing Bills of Costs.

In the Matter of the Application of The City of New York, relative to acquiring title in fee, wherever the same has not been heretofore acquired, to the lands and premises required for the opening and extending of FOURTH AVENUE or Rapelje Avenue, between Jackson and Washington Avenues and between Graham and Winthrop Avenues, in the First Ward, Borough of Queens, City of New York, NOTICE IS HEREBY GIVEN THAT THE bill of costs, charges and expenses incurred by reason of the proceedings in the above entitled matter will be presented for taxation to one of the Justices of the Supreme Court of the State of New York, Second Department, at a Special Term thereof, to be held for the hearing of motions, at the County Court House in the Borough of Brooklyn, in the City of New York, on the 30th day of March, 1916, at 10 o'clock in the forenoon of that day, or as soon thereafter as Counsel can be heard thereon; and that the said bill of costs, charges and expenses has been deposited in the Office of the Clerk of the County of Queens, there to remain for and during the space of ten days, as required by law.

Dated, New York, March 17th, 1916.
HARRISON S. MOORE, WILLIAM E. STEWART, OWEN FITZPATRICK, Commissioners of Estimate. WILLIAM E. STEWART, Commissioner of Assessment.
WALTER C. SHEPPARD, Clerk. m17,28

DEPARTMENT OF HEALTH.

Proposals.

SEALED BIDS OR ESTIMATES WILL BE received by the Board of Health of the Department of Health, Corner of Centre and Walker Sts., Manhattan, until 10.30 o'clock a. m., on **TUESDAY, MARCH 28, 1916.**

FOR FURNISHING AND DELIVERING ELECTRIC SUPPLIES AND MATERIALS AS REQUIRED TO THE TUBERCULOSIS SANATORIUM, OTISVILLE, N. Y., DEPARTMENT OF HEALTH, CITY OF NEW YORK.

The time for the performance of the contract will be sixty (60) calendar days. No bond will be required with the bid, but will be required upon awarding of the contract, in an amount equal to Thirty (30%) per cent. of the contract.

The bid, however, must be accompanied by a deposit of an amount of not less than 1½ per cent. of the amount of the bid.

Bids will be compared and the contract awarded to the lowest bidder on each class complete.

Blank forms for the above and further information may be obtained at the office of the Chief Clerk of the Department of Health, southeast corner of Centre and Walker sts., Borough of Manhattan, City of New York.

HAVEN EMERSON, M. D., President; EUGENE W. SCHREYER, Secretary. m17,28

See General Instructions to Bidders on last page, last column, of the "City Record."

BELLEVUE AND ALLIED HOSPITALS, DEPARTMENT OF PUBLIC CHARITIES AND DEPARTMENT OF HEALTH.

Proposals.

SEALED BIDS OR ESTIMATES WILL BE received by Bellevue and Allied Hospitals, Department of Public Charities and Department of Health, at Room 1230, Municipal Building, Borough of Manhattan, City of New York, until 12 o'clock noon on **FRIDAY, MARCH 31, 1916.**

FOR FURNISHING AND DELIVERING FRESH FISH, CLAMS, ETC.

The time for the performance of the contract is on or before December 31, 1916.

The amount of security required is thirty (30) per cent. of the amount of the bid or estimate. No bid will be considered unless it is accompanied by a deposit. Such deposit shall be in an amount not less than one and one-half (1½) per cent. of the total amount of the bid.

The bidder will state the price per pound, or other designated unit, by which the bids will be tested. The extensions must be made and footed up, as the bids will be read and awards made to

the lowest bidder on each class, as stated in the specifications.

Bids must be submitted in duplicate, each in a separate envelope. No bid will be accepted unless this provision is complied with.

Blank forms and further information may be obtained at Room 1230, Municipal Building, Borough of Manhattan.

BOARD OF TRUSTEES, BELLEVUE AND ALLIED HOSPITALS, JOHN W. BRANNAN, M. D., President.

DEPARTMENT OF PUBLIC CHARITIES, JOHN A. KINGSBURY, Commissioner.
DEPARTMENT OF HEALTH, H. EMERSON, Commissioner. m20,31

See General Instructions to Bidders on last page, last column, of the "City Record," except for the address of the office for receiving and opening bids.

BELLEVUE AND ALLIED HOSPITALS, DEPARTMENT OF PUBLIC CHARITIES, DEPARTMENT OF CORRECTION AND DEPARTMENT OF HEALTH.

Proposals.

SEALED BIDS OR ESTIMATES WILL BE received by Bellevue and Allied Hospitals, Department of Public Charities, Department of Correction and Department of Health, at Room 1230, Municipal Building, Borough of Manhattan, City of New York, until 12 o'clock noon on **MONDAY, APRIL 3, 1916.**

FOR FURNISHING AND DELIVERING BUTTER, CHEESE, EGGS AND BREAD AND ROLLS.

The time for the performance of the contract is on or before June 30, 1916.

The amount of security required is thirty (30) per cent. of the amount of the bid or estimate. No bid will be considered unless it is accompanied by a deposit. Such deposit shall be in an amount not less than one and one-half (1½) per cent. of the total amount of the bid.

The bidder will state the price per pound, dozen or other designated unit, by which the bids will be tested. The extensions must be made and footed up, as the bids will be read from the total and awards made to the lowest bidder on each line or class, as stated in the specifications.

Bids must be submitted in duplicate, each in a separate envelope. No bid will be accepted unless this provision is complied with.

Blank forms and further information may be obtained at Room 1230, Municipal Building, Borough of Manhattan.

BOARD OF TRUSTEES, BELLEVUE AND ALLIED HOSPITALS, JOHN W. BRANNAN, M. D., President.

DEPARTMENT OF PUBLIC CHARITIES, JOHN A. KINGSBURY, Commissioner.
DEPARTMENT OF CORRECTION, BURDETTE G. LEWIS, Commissioner.

DEPARTMENT OF HEALTH, H. EMERSON, Commissioner. m22,a3

See General Instructions to Bidders on last page, last column, of the "City Record," except for the address of the office for receiving and opening bids.

NOTICE TO BIDDERS AT SALES OF OLD BUILDINGS, ETC.

TERMS AND CONDITIONS UNDER WHICH BUILDINGS, ETC., WILL BE SOLD FOR REMOVAL FROM CITY PROPERTY.

THE BUILDINGS AND APPURTENANCES thereto will be sold to the highest bidder, who must pay cash or certified check, drawn to the order of the Comptroller of The City of New York, and must also give a certified check or cash in half the amount of the purchase price as security for the faithful performance of the terms and conditions of the sale. Where the amount of the purchase price does not equal or exceed the sum of \$50, the sum of \$50 shall be the amount of the security to be deposited. This security may at any time after the expiration of the contract period be applied by the City to the cost of completing any of the work required under the contract, but unfinished at the expiration of the contract period.

The purchaser shall not lease, occupy, cause or permit the building or buildings, etc., purchased by him to be used or occupied for any purpose other than that of their speedy removal nor shall he collect any rental or other revenue for the use of either the land or the buildings, etc., situated thereon. The breach of either or any of these conditions shall forthwith void the sale and cause immediate forfeiture of the purchase money and the security deposited for the faithful performance of the conditions of the sale. The placing therein or permitting the occupancy of any such building by any tenant free, for rent or otherwise, excepting the necessary watchmen or the workmen engaged in the actual demolition thereof, shall of itself be a breach of the above conditions of sale.

The sale will be as of the condition of the property on date of delivery thereof to the purchaser. The City of New York will not be responsible for any change or loss which may occur in the condition of the buildings, or their appurtenances between the time of the sale thereof and the time of delivering possession to the purchaser, after being properly vacated of all tenants. The sale and delivery to purchaser will be made as nearly together as the circumstances of vacating the structures of their tenants will permit.

All the material of the buildings, sheds, walks, structures and cellars of whatever nature, with their exterior and interior fixtures, appurtenances and foundations of all kinds, except the exterior walls of the buildings and their foundations and the sidewalks and curb in front of said buildings, extending within the described area, shall be torn down and removed from the premises. None of the dirt, debris or waste resulting from demolition shall be allowed to remain on the premises, except old mortar or plaster only, which may be left, but not higher at any point than two feet below the curb opposite that point. The exterior walls and their foundations shall be taken down only to a plane whose elevation shall be the level of the curb in front of the building. Where there is no curb the elevation of the surrounding ground shall be considered curb level. All wells, cesspools, sinks, etc., existing on the property must be filled to the level of the surrounding ground with clean earth.

The purchaser at the sale shall also withdraw and remove all abandoned water taps and old service mains, and in place thereof cause to be inserted a brass plug in the main water pipe in the street, in compliance with the rules and regulations of the Department of Water Supply, Gas and Electricity, and furnish the Department of Finance with a certificate from the Department of Water Supply, Gas and Electricity that this has been performed.

The purchaser at the sale shall also remove all house sewer connections to the main sewer in the street and the openings of the main sewer in street shall be properly closed in compliance with the directions of the Bureau of Sewers in the Borough in which the buildings are situated, and furnish the Department of Finance with a certificate from the Bureau of Sewers that this has been properly performed.

The permit for all opening in the street to be obtained by and at the expense of the purchaser of the building.

Failure to remove said buildings, appurtenances, or any part thereof, within thirty days from the day of possession will work forfeiture of ownership of such buildings, appurtenances or portions as shall then be left standing, together with all moneys paid by said purchaser on account thereof at the time of the sale, and the bidder's assent to the above conditions being understood to be implied by the act of bidding, and The City of New York will, without notice to the purchaser, cause the same to be removed, and the cost and expense thereof charged against the security above mentioned.

The work of removal must be carried on in every respect in a thorough and workmanlike manner, and must be completed within thirty days from the day of possession, and the successful bidder will provide and furnish all materials of labor and machinery necessary thereto, and will place proper and sufficient guards and fences and warning signs by day and night for the prevention of accidents, and will indemnify and save harmless The City of New York, its officers, agents and servants, and each of them, against any and all suits and actions, claims and demands of every name and description brought against it, them or any of them, and against and from all damage and costs to which it, they or any of them be put by reason of injury to the person or property of another, resulting from negligence or carelessness in the performance of the work, or in guarding the same, or from any improper or defective materials or machinery, implements or appliances used in the removal of said buildings.

Where party walls are found to exist between buildings purchased by different bidders, the materials of said party walls shall be understood to be equally divided between the separate purchasers.

Party walls and fences, when existing against adjacent property not sold, shall not be taken down. All furrings, plaster, chimneys, projecting brick, etc., on the faces of such party walls are to be taken down and removed. The walls shall be made permanently self-supporting, beam holes, etc., bricked up, and the wall pointed and made to exclude wind and rain and present a clean exterior. The roofs and adjacent buildings shall be properly shored and painted and made watertight where they have been disturbed by the operations of the Contractor.

"No buildings, parts of buildings, fixtures or machinery sold for removal under these terms and conditions shall in any case be re-located or re-erected within the lines of any proposed street or other public improvement, and if any such buildings, parts of buildings, fixtures or machinery, etc., shall be re-located or re-erected within the lines of any proposed street or other public improvement, title thereto shall thereupon become vested in The City of New York and a resale at public or private sale may be made in the same manner as if no prior sale thereof had been made."

The Comptroller of The City of New York reserves the right on the day of sale to withdraw from sale any of the buildings, parts of buildings and machinery included therein, or to reject any and all bids; and be it further

Resolved, That while the said sale is held under the supervision of the Commissioners of the Sinking Fund, the Comptroller is authorized to cause the sale to be advertised and to direct the sale thereof as financial officer of the City.

PROPOSALS FOR BIDS AND ESTIMATES FOR THE CITY OF NEW YORK.

NOTICE TO CONTRACTORS.

GENERAL INSTRUCTIONS TO BIDDERS.

The person or persons making a bid or estimate for any services, work, materials or supplies for The City of New York, or for any of its departments, bureaus or officers, shall furnish the same in a sealed envelope, indorsed with the title of the supplies, materials, work or services for which the bid or estimate is made, with his or their name or names and the date of presentation to the President or Board or to the head of the Department at his or its office, on or before the date and at which time and place the estimates received will be publicly opened by the President or Board or head of said Department and read, and the award of the contract made according to law as soon thereafter as practicable.

Each bid or estimate shall contain the name and place of residence of the person making the same, and names of all persons interested with him therein, and, if no other person be so interested, it shall distinctly state that fact; also, that it is made without any connection with any other person making an estimate for the same purpose, and is in all respects fair and without collusion or fraud, and that no member of the Board of Aldermen, head of a department, chief of a bureau, deputy thereof or clerk therein, or other officer of The City of New York is, shall be or become interested, directly or indirectly, as contracting party, partner, stockholder, surety or otherwise in or in the performance of the contract, or in the supplies, work or business to which it relates, or in any portion of the profits thereof. The bid or estimate must be verified by the oath, in writing, of the party or parties making the estimate that the several matters stated herein are in all respects true.

No bid or estimate will be considered unless as a condition precedent to the reception or consideration of any proposal, it be accompanied by a certified check upon one of the State or National banks of The City of New York, drawn to the order of the Comptroller, or money or corporate stock or certificates of indebtedness of any nature issued by The City of New York, which the Comptroller shall approve as of equal value with the security required in the advertisement to the amount of not less than three nor more than five per centum of the amount of the bond required, as provided in section 420 of the Greater New York Charter.

The amount shall be as specified in the proposals or instructions to bidders and shall not be in excess of 5 per cent.

The certified check or money should not be inclosed in the envelope containing the bid or estimate, but should be either inclosed in a separate envelope addressed to the head of the Department, President or Board, or submitted personally upon the presentation of the bid or estimate.

For particulars as to the quantity and quality of the supplies, or the nature and extent of the work, reference must be made to the specifications, schedules, plans, etc., on file in the said office of the President, Board or Department.

No bid shall be accepted from or contract awarded to any person who is in arrears to The City of New York upon debt or contract, or who is a defaulter, as surety or otherwise, upon any obligation of the City.

The contract must be bid for separately. The right is reserved in each case to reject all bids or estimates if it is deemed to be for the interest of the City so to do.

Bidders will write out the amount of their bids or estimates in addition to inserting the same in figures.

Bidders are requested to make their bids or estimates upon the blank forms prepared and furnished by the City, a copy of which, with the proper envelope in which to inclose the bid, together with a copy of the contract, including the specifications, in the form approved by the Corporation Counsel, can be obtained upon application therefor at the office of the Department for which the work is to be done. Plans and drawings of construction work may also be seen there.