

THE CITY RECORD.

VOL. XLII. NUMBER 12384.

NEW YORK, TUESDAY, FEBRUARY 3, 1914.

PRICE, 3 CENTS.

THE CITY RECORD.

OFFICIAL JOURNAL OF THE CITY OF NEW YORK.

Published Under Authority of Section 1526, Greater New York Charter, by the
BOARD OF CITY RECORD.

JOHN PURROY MITCHEL, Mayor.

FRANK L. POLK, CORPORATION COUNSEL. WILLIAM A. PRENDERGAST, COMPTROLLER.

DAVID FERGUSON, SUPERVISOR.

Supervisor's Office, Park Row Building, 13-21 Park Row.

Published daily, at 9 a. m., except legal holidays, at Nos. 96 and 98 Reade street (north side), between West Broadway and Church street, New York City.

Subscription, \$9.30 per year, exclusive of supplements. Daily issue, 3 cents a copy.

SUPPLEMENTS: Civil List (containing names, salaries, etc., of the City employees), Two Dollars; Official Canvass of Votes, 10 cents; Registry List, 5 cents each assembly district; Law Department Supplement, 10 cents; Annual Assessed Valuation of Real Estate, 25 cents each section; postage prepaid.

ADVERTISING: Copy for publication in the CITY RECORD must be received at least TWO (2) days before the date fixed for the first insertion; when proof is required for correction before publication, copy must be received THREE (3) days before the date fixed for the first insertion.

COPY for publication in the corporation newspapers of Brooklyn must be received at least THREE (3) days before the date fixed for the first insertion.

Entered as Second-class Matter, Post Office at New York City.

TABLE OF CONTENTS.

Aldermen, Board of—	Notice to Bidders at Sales of Old Buildings, etc.	1137	1172
Assessors, Board of—	Official Directory	1169	1158
Completion of Assessments	Parks, Department of—	1168	
Notice to Present Claims for Damages	Proposals	1163	1164
Bellevue and Allied Hospitals—	Police Department—	1160	
Proposals	Auction Sale	1160	
Board Meetings	Owners Wanted for Unclaimed Property	1160	
Bridges, Department of—	Public Administrator—	1168	
Proposals	Report for the Year 1913	1148	
Brooklyn, Borough of—	Public Charities, Department of—	1168	
Proposals	Proposals	1168	
Change of Grade Damage Commission—	Public Service Commission, First District—	1160	
Time and Place of Meetings	Calendar for the Week Commencing	1157	
Changes in Departments, etc.	February 2, 1914	1137	
Docks and Ferries, Department of—	Notice of Hearing on Form of Contract	1163	
Proposals	Proposals	1163	
Education, Department of—	Queens, Borough of—	1164	
Proposals	Proposals	1164	
Estimate and Apportionment, Board of—	Richmond, Borough of—	1158	
Notices of Public Hearings—Franchise	Report for the Period Ending Decem-	1158	
Matters	ber 31, 1913	1158	
Notices of Public Hearings—Public Im-	Sinking Fund, Commissioners of—	1137	
provement Matters	Proceedings of Meeting Held January	1137	
Finance, Department of—	21, 1914	1137	
Confirmation of Assessments	Street Cleaning, Department of—	1168	
Corporation Sales of Buildings	Proposals	1168	
Corporation Sale of Lease	Supreme Court, First Department—	1171	
Interest on City Bonds and Stock	Filing Bills of Costs	1170	
Notices of Sales of Tax Liens, etc.	Filing of Preliminary Abstracts	1170	
Notices on Contracts	Supreme Court, Second Department—	1171	
Vouchers Received February 2, 1914	Filing Bills of Costs	1171	
Warrants Made Ready for Payment	Filing of Final Reports	1171	
February 2, 1914	Filing of Preliminary Abstracts	1171	
Fire Department—	Hearings on Qualifications	1171	
Proposals	Water Supply, Board of—	1163	
Instructions to Bidders for Work to be	Proposals	1163	
Done or Supplies to be Furnished			
Municipal Civil Service Commission—			
Hearing on Proposed Amendment to			
Classification			
Notices of Examinations			

BOARD OF ALDERMEN.

PUBLIC NOTICE IS HEREBY GIVEN that the Committee on General Welfare of the Board of Aldermen will hold a public hearing in the City Hall, Borough of Manhattan, on Friday, February 6, 1914, at 2 o'clock p. m., on the following ordinance:

An Ordinance to amend the Code of Ordinances of The City of New York relative to stands within the stoop line and under elevated railroad stations.

All persons interested in this matter are respectfully invited to attend.
f2,6 P. J. SCULLY, City Clerk and Clerk of the Board of Aldermen.

PUBLIC SERVICE COMMISSION—FIRST DISTRICT.

No. 154 NASSAU STREET, NEW YORK CITY.

Calendar for the Week Commencing February 2, 1914.

Tuesday, February 3, 1914—10.30 a. m.—Room 305—Case No. 1375—New York Consolidated Railroad Company—"Further hearing as to fares to and from Coney Island"—Commissioner Williams. 10.30 a. m.—Room 305—Case No. 1785—Nassau Electric Railroad Company, Brooklyn Heights Railroad Company and Brooklyn, Queens County and Suburban Railroad Company—"Service on street surface railroad lines"—Commissioner Williams. 10.30 a. m.—Room 310—Case No. 1790—Interborough Rapid Transit Company—"Service and facilities at 149th street elevated station"—Commissioner Eustis. 11 a. m.—Room 310—Case No. 1733—Long Island Railroad Company—"Service on lines of railroad from and to Long Island City and on 34th street-Long Island City ferry line"—Commissioner Cram. 11 a. m.—Room 310—Case No. 1768—Long Island Electric Railway Company—"Double-tracking road on New York avenue, between South and Oak streets, Borough of Queens"—Commissioner Cram (Will be adjourned to February 10, 1914, at 11 a. m.). 2.30 p. m.—Room 305—Case No. 1787—Woodhaven Gas Light Company—Albert C. Schwarz et al., complainants—"Rate for gas in the 4th Ward, Borough of Queens"—Commissioner Maltbie. 2.30 p. m.—Room 310—Case No. 1792—Union Railway Company of New York City et al.—"Exemption from exchange of transfers on 125th street and other streets, Borough of Manhattan"—Commissioner Eustis.

Wednesday, February 4, 1914—2.30 p. m.—Room 310—Case No. 1573—Long Island Railroad Company—"Application for approval of rights in carrying out improvements between Brooklyn-Queens Borough lines and Fresh Pond Junction"—Commissioner Williams. 2.30 p. m.—Room 310—R. T. 3041—New York Connecting Railroad Company—"Application for approval of changes in certificate as to terminus of railroad in Borough of Queens and rental"—Commissioner Williams. 2.30 p. m.—Room 305—Case No. 1763—New York Steam Company—"Improvements in methods and property"—Commissioner Eustis.

Thursday, February 5, 1914—2.30 p. m.—Room 305—Case No. 1778—Third Avenue Railway Company—"Application for approval of issue of \$6,650,000 bonds"—Commissioner Maltbie. 3.30 p. m.—Room 305—Case No. 1788—New York Railways Company—"Service on 8th avenue, 6th avenue and Christopher street lines"—Commissioner Maltbie.

Friday, February 6, 1914—11 a. m.—Room 305—Case No. 1782—Dry Dock, East Broadway and Battery Railroad Company—"Application for approval of change of motive power on Canal street, east of the Bowery, from horses to underground current of electricity"—Commissioner Cram. 11 a. m.—Room 305—Case No. 1789—Electrical corporations, railroad corporations and street railroad corporations—"Marking structures for carrying overhead wires and pillars for support of overhead tracks"—Commissioner Cram.

Meeting of the Committee of the Whole held Tuesday, Wednesday, Thursday and Friday at 10.30 a. m. in the Committee Room.
Regular meeting of the Commission held every Tuesday and Friday at 12.15 p. m. in Room 310.

COMMISSIONERS OF THE SINKING FUND OF THE CITY OF NEW YORK.

Proceedings of the Commissioners of the Sinking Fund, at a Meeting Held in Room 16, City Hall, at 11 o'clock A. M., on Wednesday, January 21, 1914.

Present—John Purroy Mitchel, Mayor; Alexander Brough, Deputy and Acting Comptroller; Henry Bruere, Chamberlain; George McAneny, President, Board of Aldermen, and Henry H. Curran, Chairman, Finance Committee, Board of Aldermen.

On motion of the Deputy and Acting Comptroller, the Mayor was elected Chairman of the Board.

On motion of the Deputy and Acting Comptroller, John Korb, Jr., was elected Secretary.

The Deputy and Acting Comptroller presented the following certificate of the election of Henry H. Curran as Chairman of the Finance Committee, Board of Aldermen:

In the Board of Aldermen.

By Alderman Folks—
Resolved, That Henry H. Curran be and he hereby is elected Chairman of the Finance Committee of the Board of Aldermen for the years 1914 and 1915.
Adopted by the Board of Aldermen January 5, 1914, a majority of all the members elected voting in favor thereof.
P. J. SCULLY, Clerk.
Filed.

The Deputy and Acting Comptroller moved that a committee be appointed by the Chair to examine the securities held by the Commissioners of the Sinking Fund and to report thereon to this Board.

Motion carried.

The Chair thereupon appointed the President of the Board of Aldermen, the Chairman of the Finance Committee, Board of Aldermen, and the Chamberlain as such committee.

The Chair called for a hearing in the matter of the request of the Commissioner of Docks for approval of the amended new plan for the improvement of the water-front in the vicinity of Pier (new) No. 26, between Oliver street and Catherine Slip, East River, Borough of Manhattan, made and adopted by the Commissioner of Docks in accordance with law November 26, 1913.

November 26, 1913.

Hon. ARDOLPH H. KLINE, Mayor, and Chairman of the Commissioners of the Sinking Fund:

Sir—I transmit herewith in duplicate New Plan Layout, together with technical description thereof, between Oliver street and Catherine Slip, East River, which has to-day been adopted by me.

I submit this for your consideration and adoption if it meets with your approval. Yours very truly,
R. A. C. SMITH, Commissioner of Docks.

State of New York, City and County of New York, ss.:

William Viertel, being duly sworn, says that he is Bookkeeper in Charge of Advertising in the office of the CITY RECORD; that the advertisement hereto annexed has been regularly published in the CITY RECORD, the official journal of The City of New York, in six (6) successive issues, commencing on the sixth day of January, 1914.
WILLIAM VIERTEL.

Sworn to before me this 12th day of January, 1914. THOMAS B. FITZPATRICK, Commissioner of Deeds, New York City.

Notice of Public Hearing.

Notice is hereby given that the Commissioners of the Sinking Fund, pursuant to a resolution adopted December 30, 1913, and in accordance with the provisions of chapter 372 of the Laws of 1907, will hold a public hearing in Room 16, City Hall, Borough of Manhattan, at 11 o'clock in the forenoon on Wednesday, January 21, 1914, relative to a request of the Commissioner of Docks that the Commissioners of the Sinking Fund approve the amended new plan for the improvement of the water-front in the vicinity of Pier (new) No. 26, between Oliver street and Catherine Slip, East River, Borough of Manhattan, made and adopted by the Commissioner of Docks in accordance with law November 26, 1913.

The following is a technical description of the proposed amendment:

The proposed amendment to the amended new plan in the vicinity of Pier No. 26, East River, near the foot of Catherine Slip, Borough of Manhattan, consists in discontinuing or cancelling the proposed ferry structures between Piers 26 and 27, East River, as shown on the plans adopted by the Board of Docks in 1898 and approved by the Commissioners of the Sinking Fund February 3, 1899; also in changing the length, width and location of Pier No. 26, as shown on said plans; also the establishment of lateral inshore extensions on both sides of the proposed amended pier, to wit:

The proposed amended plan contemplates the discontinuance or cancellation of proposed ferry structures, comprising platforms, piers and racks between Piers 26 and 27, as shown on the amended plan adopted by the Board of Docks in 1898 and approved by the Commissioners of the Sinking Fund February 3, 1899.

The location of Pier No. 26, East River, is hereby amended so that its westerly side shall occupy a location 128 feet easterly from and parallel with the easterly side of Pier No. 25, as shown on the amended plan adopted by the Commissioner of Docks June 18, 1906, and approved by the Commissioners of the Sinking Fund July 18, 1906.

The width of Pier No. 26, as proposed to be amended, shall be 45 feet instead of 40 feet, as shown on the aforesaid plan.

Pier No. 26, as proposed to be amended, shall extend from the bulkhead line adopted by the Board of Docks in 1898, southerly to the pierhead line established by the Secretary of War in 1901.

The inshore end of Pier No. 26, as proposed to be amended, on the westerly side shall be extended and widened laterally so as to extend from the westerly side of Pier No. 26, as herein described, westerly to the easterly side of Pier No. 25, with a uniform width of 75 feet, extending southerly and outshore from the aforesaid bulkhead line.

The inshore end of Pier No. 26, as proposed to be amended, on the easterly side shall be extended and widened so as to extend from the easterly side of Pier No. 26, as herein described, easterly to the westerly side of Pier No. 27, as shown on the plans adopted by the Board of Docks in 1898, and approved by the Commissioners of the Sinking Fund February 3, 1899, with a uniform width of 75 feet, extending southerly and outshore from the aforesaid bulkhead line.

JOHN PURROY MITCHEL, Mayor, and Chairman, Commissioners of the Sinking Fund.

No one appearing for or against the proposition, the Deputy and Acting Comptroller presented the following report and offered the following resolution:

December 11, 1913.

To the Commissioners of the Sinking Fund:

Gentlemen—On November 26, 1913, the Commissioner of Docks requested approval of the amended new plan of the water-front in the vicinity of Pier (new) No. 26, between Oliver street and Catherine Slip, East River.

The amendment consists of a proposed widening of Pier (new) No. 26, from 40 to 45 feet, and a southerly lateral extension 75 feet in width, extending from Pier No. 25 to Pier No. 26; also a northerly lateral extension 75 feet in width extending from the proposed Pier No. 26 to Pier No. 27.

The proposed amendments are requested in order that a prospective lease with the Delaware, Lackawanna and Western Railroad may be considered.

If your Board approve the proposed amendment at a public hearing to be held pursuant to chapter 372 of the Laws of 1907, I recommend the adoption of the attached resolution approving the amended new plan for the water-front improvement in the vicinity of Pier (new) 26 between Oliver street and Catherine Slip, East River. Respectfully,

WM. A. PRENDERGAST, Comptroller.

Resolved, That the Commissioners of the Sinking Fund approve the amended new plan layout for the improvement of the water front, between Oliver street and Catherine Slip, East River, providing for a width of forty-five feet (45 ft.) for pier (new) 26 and east and west lateral extensions to said pier, made and adopted by the Commissioner of Docks in accordance with law November 26, 1913.

The report was accepted and the resolution unanimously adopted.

The chair then declared the hearing closed.

The Deputy and Acting Comptroller brought up the matter of the resolution adopted December 17, 1913, consenting to the institution of condemnation proceedings for the acquisition of water-front property on the East River, lying about 48 feet westerly of Clinton street, and wharf property lying about 88 feet easterly of Clinton street, including Pier (old) 49, and stated that the Corporation Counsel called attention to an error in the technical description of the property proposed to be condemned and advised that in order to remove any possibility of a legal objection to the form of the resolution, that it be rescinded, the hearing readvertised, a public hearing held, and a corrected resolution adopted.

The Deputy and Acting Comptroller then offered the following resolutions:

Resolved, That the resolution adopted at the public hearing held on December 17, 1913, approving and consenting to the institution of condemnation proceedings for the acquisition of water front property lying about 48 feet westerly of Clinton street, and wharf property lying about 88 feet easterly of Clinton street, including Pier Old No. 49, as requested by the Commissioner of Docks on November 13, 1913, be and the same is hereby rescinded.

Resolved, That the Commissioners of the Sinking Fund hereby fix 11 o'clock in the forenoon on Wednesday, February 11, 1914, in Room 16, City Hall, Borough of Manhattan, as the time and place for a public hearing relative to a request of the Commissioner of Docks that the Commissioners of the Sinking Fund authorize and assent to the institution of condemnation proceedings for the acquisition of water-front property on the East River, lying about 48 feet westerly of Clinton street and the wharf property, lying about 88 feet easterly of Clinton street, including Pier (old) 49.

Which resolutions were severally unanimously adopted.

A communication was received from the Commissioner of Docks requesting approval of a modification of a lease made January 18, 1913, to the Bouker Contracting Company, of the bulkhead between East 94th and East 95th streets, Borough of Manhattan, with the right to use the dumping board on said premises, and the Deputy and Acting Comptroller presented a report thereon, recommending approval of a modification of the lease as requested.

Which was laid over, and the matter referred to a select committee, consisting of the Chamberlain and the President of the Board of Aldermen.

A communication was received from the Commissioner of Docks requesting an amendment to resolution adopted May 21, 1913, authorizing a lease to the Tidewater Paper Mills Company, of property between 28th and 30th streets, Gowanus Section, Borough of Brooklyn, more particularly described as Parcels A and B in said resolution, and the Deputy and Acting Comptroller presented a report thereon, recommending that the resolution above referred to be rescinded and a new resolution adopted similar to that of May 21, 1913, but incorporating the suggestions and recommendations of the Commissioner of Docks.

Which was referred to the Terminal Committee of the Board of Estimate and Apportionment.

A communication was received from the Commissioner of Docks transmitting for approval agreement with James McClenahan, fixing, determining upon and establishing by agreement with the upland owner, a line of high water in front of property of said upland owner, situated on West 209th and West 210th streets, Borough of Manhattan, City of New York, and the Deputy and Acting Comptroller presented a report thereon recommending approval of the agreement and the adoption of a further resolution fixing the high water line as the boundary line between property owned by McClenahan and property owned by the City, and requesting the Corporation Counsel to prepare conveyances, as provided for in the agreement.

Which was referred to a select committee, consisting of the Chairman of the Finance Committee, Board of Aldermen, and the Chamberlain.

At this point the President of the Board of Aldermen asked for and received unanimous consent for consideration of a proposition of the Public Service Commission to release the space assigned to it in the new Municipal Building and take a separate building to be erected in the vicinity of Canal and Centre streets, in the Borough of Manhattan.

Mr. Travis H. Whitney, Secretary of the Public Service Commission, was heard in regard to the matter.

Mr. Alexander Johnson, Chief Engineer of the Department of Bridges, and Ralph M. Comfort, Consulting Architect, were interrogated in regard to the assignments of space in the new Municipal Building.

A general discussion followed.

On motion, the Committee on Allotment of Space in the New Municipal Building appointed April 27, 1910, was discharged and a new Committee appointed, consisting of the Comptroller, the Chamberlain, President of the Board of Aldermen and the Commissioner of Bridges.

The proposition of the Public Service Commission mentioned above was referred to the new Committee.

The Deputy and Acting Comptroller presented the following report and offered the following resolution, relative to a renewal of the lease to the City of premises in the Tremont Presbyterian Church, located on the west side of Washington avenue, 100 feet north of East 174th street, Borough of The Bronx, for use of the Board of Education:

January 16, 1914.

To the Honorable the Commissioners of the Sinking Fund:

Gentlemen—The Secretary of the Board of Education in a communication to your Board under date of December 26, 1913, states that at a meeting of the Board of Education held December 23, 1913, a resolution was adopted requesting your Board to approve of and consent to the execution by the Board of Education of a renewal of the lease of the basement of the Tremont Presbyterian Church, situated at Washington avenue and East 174th street, Borough of The Bronx, occupied as an annex to Public School 4, for a period from July 1, 1913, to July 1, 1915, at an annual rental of \$2,000; the owner to install and maintain the lights and appliances therefor, as required by the Department of Water Supply, Gas and Electricity, and otherwise upon the same terms and conditions as contained in the existing lease.

The Comptroller in a communication to your Board under date of May 3, 1912, recommended a renewal of this lease for a period of one year from July 1, 1912, at an annual rental of \$2,000, the same as now asked and said report was approved and renewal of lease authorized at a meeting of your Board held May 8, 1912.

Deeming the rent reasonable and just and it being the same as previously paid, and the City being a holdover tenant, I respectfully recommend that the Commissioners of the Sinking Fund adopt a resolution approving of and consenting to the execution by the Board of Education of a renewal of the lease to the City of the basement or ground floor of the Tremont Presbyterian Church, located on the west side of Washington avenue, 100 feet north of East 174th street, Borough of The Bronx, for use of the Department of Education as an annex to Public School 4, for a period from July 1, 1913, to July 1, 1915, at an annual rental of \$2,000, payable quarterly, the lessor to pay taxes and water rates, furnish steam heat and janitor service, make outside repairs and permit the use of two playgrounds, one 30 feet by 140 feet and the other 40 feet by 140 feet, adjacent to the church, and install and

maintain the lights and appliances therefor, as required by the Department of Water Supply, Gas and Electricity, the lessee to make such inside alterations and repairs as it may deem necessary, and to have possession of the premises on all days except Saturdays and Sundays, otherwise upon the same terms and conditions as contained in the existing lease. Lessor, First Presbyterian Church at Tremont. Respectfully,

WM. A. PRENDERGAST, Comptroller.

Resolved, That the Commissioners of the Sinking Fund hereby approve of and consent to the execution by the Board of Education of a renewal of the lease to the City of the basement or ground floor of the Tremont Presbyterian Church, located on the west side of Washington avenue, 100 feet north of East 174th street, Borough of The Bronx, for use of the Board of Education as an annex to Public School 4, for a period from July 1, 1913, to July 1, 1915, at an annual rental of two thousand dollars (\$2,000), payable quarterly; the lessor to pay taxes and water rates, furnish steam heat and janitor service, make outside repairs and permit the use of two playgrounds, one 30 feet by 140 feet and the other 40 feet by 140 feet, adjacent to the church, and install and maintain the lights and appliances therefor, as required by the Department of Water Supply, Gas and Electricity; the lessee to make such inside alterations and repairs as it may deem necessary and to have possession of the premises on all days except Saturdays and Sundays; otherwise upon the same terms and conditions as contained in the existing lease; lessor, First Presbyterian Church at Tremont; the Commissioners of the Sinking Fund deeming the said rent fair and reasonable and that it would be for the interests of the City that such lease be made.

The report was accepted and the resolution unanimously adopted.

The Deputy and Acting Comptroller presented the following report and offered the following resolution relative to a renewal of the lease to the City of premises at the southeasterly corner of Hull avenue and 209th street, Borough of The Bronx, for use of the Board of Education:

January 16, 1914.

To the Honorable the Commissioners of the Sinking Fund:

Gentlemen—The Secretary of the Board of Education, in a communication to your Board under date of December 26, 1913, states that at a meeting of the Board of Education held December 23, 1913, a resolution was adopted requesting your Board to approve of and consent to the execution by the Board of Education of a renewal of the lease of the five stores in the building at the southeast corner of 209th street and Hull avenue, Borough of The Bronx, occupied as an annex to Public School 8, for a period from July 1, 1913, to July 1, 1915, with the privilege of renewal for one or two years thereafter, at an annual rental of \$900, and otherwise upon the same terms and conditions as contained in the existing lease.

The Comptroller, in a communication to your Board under date of March 24, 1911, recommended a renewal of the lease of these premises for a period from January 15, 1911, to July 1, 1913, at an annual rental of \$900, and said report was approved and renewal authorized at a meeting of your Board held March 29, 1911.

Deeming the rent reasonable and just and it being the same as heretofore paid, and the City being a holdover tenant, I respectfully recommend that the Commissioners of the Sinking Fund adopt a resolution approving of and consenting to the execution by the Board of Education of a renewal of the lease to the City of the five small stores fronting on 209th street, in a 3-story frame building with 1-story frame extension, at the southeast corner of Hull avenue and 209th street, Borough of The Bronx, for use of the Department of Education as an annex to Public School 8, for a period from July 1, 1913, to July 1, 1915, with the privilege of renewal for two years thereafter, upon the same terms and conditions, at an annual rental of \$900, payable quarterly, the lessor to pay taxes and water rates and to make outside repairs, including the roof, and to furnish steam heat and janitor service, no light being required; the lessee to make such interior alterations and repairs as it may deem necessary, and at the expiration of the lease or any renewal thereof, to restore the premises to their original condition, reasonable wear and tear excepted, or in lieu of said restoration, to allow the owner the sum of \$100. Lessor, Mrs. Dora Esper, 11 West 126th street, Manhattan.

Respectfully,

WM. A. PRENDERGAST, Comptroller.

Resolved, That the Commissioners of the Sinking Fund hereby approve of and consent to the execution by the Board of Education of a renewal of the lease to the City of the five small stores fronting on 209th street, in a three-story frame building, with one-story frame extension, at the southeast corner of Hull avenue and 209th street, Borough of The Bronx, for use of the Board of Education as an annex to Public School 8, for a period from July 1, 1913, to July 1, 1915, with the privilege of renewal for two years thereafter upon the same terms and conditions at an annual rental of nine hundred dollars (\$900), payable quarterly; the lessor to pay taxes and water rates and to make outside repairs, including the roof, and to furnish steam heat and janitor service, no light being required; the lessee to make such interior alterations and repairs as it may deem necessary, and at the expiration of the lease or any renewal thereof, to restore the premises to their original condition, reasonable wear and tear excepted, or in lieu of said restoration, to allow the owner the sum of one hundred dollars (\$100); lessor, Mrs. Dora Esper; the Commissioners of the Sinking Fund deeming the said rent fair and reasonable and that it would be for the interests of the City that such lease be made.

The report was accepted and the resolution unanimously adopted.

The Deputy and Acting Comptroller presented the following report and offered the following resolution relative to a renewal of the lease to the City of premises at No. 129 Osborn street, Borough of Brooklyn, for use of the Department of Health:

January 15, 1914.

To the Honorable the Commissioners of the Sinking Fund:

Gentlemen—The Secretary of the Department of Health in a communication to your Board under date of December 22, 1913, states that at a meeting of the Board of Health held December 22, 1913, a resolution was adopted requesting a renewal of the lease of the premises now occupied by the Department of Health as an Infants' Milk Station, located at 129 Osborn street, Borough of Brooklyn, for a period of one year from March 15, 1914, at the same rental as now paid, and otherwise upon the same terms and conditions.

The Comptroller in a communication to your Board under date of January 10, 1913, recommended a renewal of this lease for a period of one year from March 15, 1913, at an annual rental of \$300, and said report was approved and renewal of lease authorized at a meeting of your Board held January 15, 1913.

Deeming the rent reasonable and just and it being the same as previously paid, I respectfully recommend that the Commissioners of the Sinking Fund adopt a resolution authorizing a renewal of the lease of the premises at 129 Osborn street, Borough of Brooklyn, consisting of a store 13 feet five inches by 23 feet four inches, with three rear rooms, 11 feet 8 inches by 17 feet 4 inches, 13 feet 2 inches by 9 feet three inches and 10 feet by 7 feet 7 inches, and front portion of cellar, for use of the Department of Health, for a period of one year from March 15, 1914, with the privilege of renewal for an additional year upon the same terms and conditions, at an annual rental of \$300, payable quarterly, the lessor to pay taxes and water rates, make outside repairs, including repairs to the roof; the lessee to furnish heat, light and janitor service and to make such inside alterations as it may deem necessary, otherwise upon the same terms and conditions as contained in the existing lease. Lessor, Henry Leib, 1656 Pitkin avenue, Borough of Brooklyn.

Respectfully,

WM. A. PRENDERGAST, Comptroller.

Resolved, That the Comptroller be and is hereby authorized and directed to execute a renewal of the lease to the City of the premises at 129 Osborn street, Borough of Brooklyn, consisting of store, with three rear rooms, and front portion of cellar, for use of the Department of Health, for a period of one year from March 15, 1914, with the privilege of renewal for an additional year upon the same terms and conditions, at an annual rental of three hundred dollars (\$300), payable quarterly; the lessor to pay taxes and water rates, make outside repairs, including repairs to the roof; the lessee to furnish heat, light and janitor service and to make such inside alterations as it may deem necessary; otherwise upon the same terms and conditions as contained in the existing lease; lessor, Henry Leib; the Commissioners of the Sinking Fund deeming the said rent fair and reasonable and that it would be for the interests of the City that such lease be made.

The report was accepted and the resolution unanimously adopted.

The Deputy and Acting Comptroller presented the following report and offered the following resolution relative to an amendment to resolution authorizing a renewal of the lease to the City of premises at No. 203 East 96th street, Borough of Manhattan, for use of the Department of Health:

January 14, 1914.

To the Honorable the Commissioners of the Sinking Fund:

Gentlemen—On December 17, 1913, the Commissioners of the Sinking Fund adopted a resolution authorizing a renewal of the lease from William B. Thom, of the store premises at No. 203 East 96th street, Borough of Manhattan, for use of the Department of Health, for a period of one year from January 1, 1914, at an annual rental of \$384, payable quarterly.

The name of the lessor in this resolution should have been Saul Katz.

I therefore respectfully recommend that the above mentioned resolution be amended by substituting as the lessor, the name, Saul Katz.

Respectfully, WM. A. PRENDERGAST, Comptroller.

Resolved, That the resolution adopted by this Board at meeting held December 17, 1913, authorizing a renewal of the lease to the City of the store premises at No. 203 East 96th street, Borough of Manhattan, for use of the Department of Health, for a period of one year from January 1, 1914, with the privilege of renewal for an additional year upon the same terms and conditions at a rental of three hundred and eighty-four dollars (\$384) a year, payable quarterly; lessor, William B. Thom; be and the same is hereby amended by substituting as the name of the lessor "Saul Katz" in place of "William B. Thom."

The report was accepted and the resolution unanimously adopted.

The Deputy and Acting Comptroller presented the following report and offered the following resolution, relative to an amendment to resolution, authorizing a renewal of the lease to the City of premises at No. 315 East 112th street, Borough of Manhattan, for use of the Department of Health:

January 15, 1914.

To the Honorable the Commissioners of the Sinking Fund:

Gentlemen—On December 17, 1913, the Commissioners of the Sinking Fund adopted a resolution authorizing a renewal of the lease to the City of the first store and two rear rooms on the ground floor of the premises located at No. 315 East 112th street, Borough of Manhattan, for the use of the Department of Health, for a period of one year from January 1, 1914, with the privilege of renewal, at an annual rental of \$450, payable quarterly.

The lessor mentioned in this resolution is the Broadway Trust Company. Since the adoption thereof I have been informed that the premises were sold about three months ago to S. Soraci of No. 329 East 113th street, Borough of Manhattan.

I therefore respectfully recommend that the above mentioned resolution be amended by substituting as the name of the lessor, S. Soraci, in place of Broadway Trust Company. Respectfully, WM. A. PRENDERGAST, Comptroller.

Resolved, That the resolution adopted by this Board at a meeting held December 17, 1913, authorizing the renewal of the lease to the City from the Broadway Trust Company of premises at No. 315 East 112th street, Borough of Manhattan, for use of the Department of Health, for a period of one year from January 1, 1914, with the privilege of renewal for an additional year upon the same terms and conditions at an annual rental of four hundred and fifty dollars (\$450), payable quarterly, be and the same is hereby amended by substituting as the name of the lessor "S. Soraci" in place of "Broadway Trust Company."

The report was accepted and the resolution unanimously adopted.

The Deputy and Acting Comptroller presented the following report and offered the following resolution relative to an amendment to resolution authorizing a renewal of the lease to the City of the store premises at No. 208 Hoyt street, Borough of Brooklyn, for use of the Department of Health:

January 15, 1914.

To the Honorable the Commissioners of the Sinking Fund:

Gentlemen—On December 17, 1913, the Commissioners of the Sinking Fund adopted a resolution authorizing a renewal of the lease to the City from Francis Fruin of the corner store in premises No. 208 Hoyt street, Borough of Brooklyn, for use of the Department of Health, for a period of one year from January 15, 1914, with the privilege of renewal for an additional year upon the same terms and conditions, at an annual rental of \$420, payable quarterly.

In accordance therewith a form of renewal was prepared and transmitted for execution, which was returned by William F. Hagarty, attorney, with the information that Francis Fruin died on the 10th day of July, 1913, leaving a will, which was admitted to probate by the Surrogate of Kings County. Under this will, the property No. 208 Hoyt street, together with all other property belonging to him, was devised to his daughter, Julia Irene Fruin.

I therefore respectfully recommend that the above resolution be amended by substituting as the name of the lessor, Julia Irene Fruin.

Respectfully, WM. A. PRENDERGAST, Comptroller.

Resolved, That the resolution adopted by this Board at meeting held December 17, 1913, authorizing a renewal of the lease to the City from Francis Fruin of the corner store in premises No. 208 Hoyt street, Borough of Brooklyn, for use of the Department of Health, for a period of one year from January 15, 1914, with the privilege of renewal for an additional year upon the same terms and conditions at an annual rental of \$420, payable quarterly, be and the same is hereby amended by substituting as the name of the lessor "Julia Irene Fruin" in place of "Francis Fruin."

The report was accepted and the resolution unanimously adopted.

The Deputy and Acting Comptroller presented the following report and offered the following resolution relative to a renewal of the lease to the City of premises at No. 660 4th avenue, Borough of Brooklyn, for use of the Department of Health:

January 15, 1914.

To the Honorable the Commissioners of the Sinking Fund:

Gentlemen—On December 17, 1913, the Commissioners of the Sinking Fund adopted a resolution authorizing a renewal of the lease of premises at No. 660 4th avenue, Borough of Brooklyn, for use of the Department of Health, for a period of one year from January 15, 1914, with the privilege of renewal for an additional year, at an annual rental of \$312, payable quarterly.

The lessor, John D'Allesio, will not execute this lease, with a further privilege of renewal.

I therefore respectfully recommend that the above mentioned resolution be amended by striking therefrom the words, "with the privilege of renewal for an additional year upon the same terms and conditions."

Respectfully, WM. A. PRENDERGAST, Comptroller.

Resolved, That the resolution adopted by this Board at meeting held December 17, 1913, authorizing a renewal of lease to the City of premises at No. 660 4th avenue, Borough of Brooklyn, for use of the Department of Health, for a period of one year from January 15, 1914, with the privilege of renewal for an additional year, at an annual rental of three hundred and twelve dollars (\$312), payable quarterly, be and the same is hereby amended by striking out the words "with the privilege of renewal for an additional year upon the same terms and conditions."

The report was accepted and the resolution unanimously adopted.

The Deputy and Acting Comptroller presented the following report and offered the following resolution, relative to amendment to resolution authorizing a renewal of the lease to the City of premises at No. 580 East 169th street, Borough of The Bronx, for use of the Department of Health:

January 16, 1914.

To the Honorable the Commissioners of the Sinking Fund:

Gentlemen—On December 17, 1913, the Commissioners of the Sinking Fund adopted a resolution authorizing a renewal of the lease to the City of premises No. 580 East 169th street, Borough of The Bronx, for use of the Department of Health, for a period of one year from January 1, 1914, without any privilege of renewal, at an annual rental of \$540, payable monthly.

The lessor, Mrs. Barbara Herdt, refuses to renew this lease for a period of one year, but will rent it from month to month at \$45 per month, which is the same as the rental paid.

I therefore respectfully recommend that the above mentioned resolution be amended by changing the term of the lease to read, "at a monthly rental of \$45, for a period not exceeding one year from January 1, 1914, the lessor to give the City at least thirty (30) days' notice to vacate the premises."

Respectfully, WM. A. PRENDERGAST, Comptroller.

Resolved, That the resolution adopted by this Board at meeting held December 17, 1913, authorizing a renewal of the lease to the City of premises at No. 580 East 169th street, Borough of The Bronx, for use of the Department of Health, for a

period of one year from January 1, 1914, without any privilege of renewal, at a rental of five hundred and forty dollars (\$540) a year, payable monthly, be and the same is hereby amended by striking out the words "for a period of one year from January 1, 1914, without any privilege of renewal, at an annual rental of five hundred and forty dollars (\$540), payable monthly," and substituting in place thereof the words "at a monthly rental of forty-five dollars (\$45), for a period not exceeding one year from January 1, 1914; the lessor to give the City at least thirty days' notice to vacate the premises."

The report was accepted and the resolution unanimously adopted.

The Deputy and Acting Comptroller presented the following report and offered the following resolution relative to the rescinding of resolution authorizing a renewal of the lease of premises at No. 96 Monroe street, Manhattan, for the Department of Health:

January 13, 1914.

To the Honorable the Commissioners of the Sinking Fund:

Gentlemen—On December 17, 1913, the Commissioners of the Sinking Fund adopted a resolution authorizing a renewal of the lease of store premises at No. 96 Monroe street, Borough of Manhattan, for the use of the Department of Health, for a period of one year from January 15, 1914.

This renewal was never executed, and the premises have since then been destroyed by fire.

I therefore respectfully recommend that the above mentioned resolution be rescinded. Respectfully, WM. A. PRENDERGAST, Comptroller.

Resolved, That the resolution adopted by this Board at meeting held December 17, 1913, authorizing a renewal of the lease to the City of the store premises at No. 96 Monroe street, Borough of Manhattan, for use of the Department of Health, for a period of one year from January 15, 1914, with the privilege of renewal for an additional year upon the same terms and conditions, at an annual rental of \$954, payable quarterly, be and the same is hereby rescinded.

The report was accepted and the resolution unanimously adopted.

The Deputy and Acting Comptroller presented the following report and offered the following resolution, relative to the assignment of one horse to the Department of Health:

January 14, 1914.

To the Commissioners of the Sinking Fund:

Gentlemen—On December 8, 1913, the Board of Health requested the Commissioners of the Sinking Fund to assign to the Department of Health any horses that might be available, for anti-toxin purposes.

On December 23, the Commissioner of Bridges turned over one horse to your Commission as no longer required by his department. A veterinarian of the Department of Finance examined the horse and found it suitable for use in the production of anti-toxin.

The proposed transfer is in compliance with the provisions of section 205 of the Greater New York Charter.

I recommend the adoption of the attached resolution assigning the horse as requested. Respectfully, WM. A. PRENDERGAST, Comptroller.

Resolved, That, pursuant to the provisions of section 205 of the Greater New York Charter, as amended, the Commissioners of the Sinking Fund hereby assign to the Department of Health, for anti-toxin purposes, the horse turned over to the Commissioners of the Sinking Fund by the Commissioner of Bridges, under date of December 23, 1913, as no longer required by the Department of Bridges.

The report was accepted and the resolution unanimously adopted.

The Deputy and Acting Comptroller presented the following report and offered the following resolution, relative to a lease to the City of premises on Metropolitan avenue, near Catharine street, Middle Village, Borough of Queens, for use of the Fire Department:

January 15, 1914.

To the Honorable the Commissioners of the Sinking Fund:

Gentlemen—The Commissioner of the Fire Department in a communication to your Board under date of December 15, 1913, requests a renewal of the lease of the premises on the north side of Metropolitan avenue, near Catharine street, Middle Village, Borough of Queens, used as temporary quarters of Hook and Ladder Company 135, for a period of six months from March 1, 1914, with the privilege of remaining in possession on a month to month basis for a period of six months thereafter upon the same terms and conditions.

The Comptroller in a communication to your Board under date of July 17, 1913, recommended a lease of these premises for a period of six months from September 1, 1913, at a rental at the rate of \$600 a year, and said report was approved and lease authorized at a meeting of your Board held July 23, 1913.

Deeming the rent reasonable and just under the circumstances, and it being the same as previously paid, I respectfully recommend that the Commissioners of the Sinking Fund adopt a resolution authorizing a renewal of the lease of the premises located on the north side of Metropolitan avenue, near Catharine street, Middle Village, Borough of Queens, for use of the Fire Department, for a period of six months from March 1, 1914, at a rental at the rate of \$600 a year, payable quarterly, with the privilege to the lessee of remaining in possession on a month to month basis for a period of six months thereafter without the necessity of entering into a lease; said premises being exempt from taxes and water rates; the lessee to furnish heat, light and janitor service and to make such inside and outside alterations and repairs as it may deem necessary, otherwise upon the same terms and conditions as contained in the existing lease. Lessor, Fearless Hook and Ladder Company 7, Middle Village, Queens. Respectfully, WM. A. PRENDERGAST, Comptroller.

Resolved, That the Comptroller be and is hereby authorized and directed to execute a renewal of the lease to the City of the premises located on the north side of Metropolitan avenue, near Catherine street, Middle Village, Borough of Queens, for use of the Fire Department, for a period of six months from March 1, 1914, at a rental at the rate of \$600 a year, payable quarterly, with the privilege to the lessee of remaining in possession on a month to month basis for a period of six months thereafter without the necessity of entering into a lease; said premises being exempt from taxes and water rates; the lessee to furnish heat, light and janitor service and to make such inside and outside alterations and repairs as it may deem necessary, otherwise upon the same terms and conditions as contained in the existing lease. Lessor, Fearless Hook and Ladder Company No. 7. The Commissioners of the Sinking Fund deeming the said rent fair and reasonable and that it would be for the interests of the City that such lease be made.

The report was accepted and the resolution unanimously adopted.

The Deputy and Acting Comptroller presented the following report and offered the following resolution relative to a renewal of the lease to the City, of premises on Broadway, opposite Justice street, Elmhurst, Borough of Queens, for use of the Fire Department:

January 15, 1914.

To the Honorable the Commissioners of the Sinking Fund:

Gentlemen—The Commissioner of the Fire Department in a communication to your Board under date of December 15, 1913, requests a renewal of the lease of the premises located on Broadway, opposite Justice street, Elmhurst, Borough of Queens, used as temporary quarters of the First Section Engine Company 287, for a period of six months from March 1, 1914, with the privilege of remaining on a month to month basis, the same as in the existing lease.

The Comptroller in a communication to your Board under date of July 17, 1913, recommended a lease of these premises for a period of six months from September 1, 1913, at a rental at the rate of \$600 a year, and said report was approved and lease authorized at a meeting of your Board held July 23, 1913.

Deeming the rent reasonable and just under the circumstances, and it being the same as previously paid, I respectfully recommend that the Commissioners of the Sinking Fund adopt a resolution authorizing a renewal of the lease of the fire house premises situated on the easterly side of Broadway, opposite Justice street, Elmhurst, Borough of Queens, for use of the Fire Department, for a period of six months from March 1, 1914, at a rental at the rate of \$600 a year, payable quarterly, with the privilege to the lessee of remaining in possession on a month to month basis for a period of six months thereafter, upon the same terms and conditions, but without the necessity of entering into a lease, said premises being exempt from taxes and water rates; the lessee to furnish heat, light and janitor service and to make such inside and outside alterations and repairs as it may deem necessary, otherwise upon the same terms

and conditions as contained in the existing lease. Lessor, Wandownock Fire Hook and Ladder Company 1, Elmhurst, Queens. Respectfully,

WM. A. PRENDERGAST, Comptroller.

Resolved, That the Comptroller be and is hereby authorized and directed to execute a renewal of the lease for the City of the fire house premises situate on the easterly side of Broadway, opposite Justice street, Elmhurst, Borough of Queens, for use of the Fire Department, for a period of six months from March 1, 1914, at a rental at the rate of six hundred dollars (\$600) a year, payable quarterly, with the privilege to the lessee of remaining in possession on a month to month basis for a period of six months thereafter upon the same terms and conditions, but without the necessity of entering into a lease; said premises being exempt from taxes and water rates; the lessee to furnish heat, light and janitor service and to make such inside and outside alterations and repairs as it may deem necessary, otherwise upon the same terms and conditions as contained in the existing lease. Lessor, Wandownock Fire Hook and Ladder Company No. 1. The Commissioners of the Sinking Fund deeming the said rent fair and reasonable and that it would be for the interests of the City that such lease be made.

The report was accepted and the resolution unanimously adopted.

The Deputy and Acting Comptroller presented the following report and offered the following resolution, relative to a renewal of the lease to the City, of premises on Maspeth avenue, near Clermont avenue, Maspeth, Borough of Queens, for use of the Fire Department:

January 15, 1914.

To the Honorable the Commissioners of the Sinking Fund:

Gentlemen—The Commissioner of the Fire Department in a communication to your Board under date of December 15, 1913, requests a renewal of the lease of the premises located on Maspeth avenue, near Clermont avenue, Maspeth, Borough of Queens, used as temporary quarters for Engine Company 288, for a period of six months from March 1, 1914, with the privilege of remaining in possession on a month to month basis for a period of six months thereafter, on the same terms and conditions as contained in the existing lease.

The Comptroller in a communication to your Board under date of July 17, 1913, recommended that this lease be authorized for a period of six months from September 1, 1913, at a rental at the rate of \$600 a year, and said report was approved and lease authorized at a meeting of your Board held July 23, 1913.

Deeming the rent reasonable and just under the circumstances, and it being the same as previously paid, I respectfully recommend that the Commissioners of the Sinking Fund adopt a resolution authorizing a renewal of the lease of the fire house premises located on Maspeth avenue, near Clermont avenue, Maspeth, Borough of Queens, for use of the Fire Department, for a term of six months from March 1, 1914, at a rental at the rate of \$600 a year, payable quarterly, with the privilege to lessee of remaining in possession on a month to month basis for a period of six months thereafter, on the same terms and conditions, but without the necessity of entering into a lease; said premises being exempt from taxes and water rates; the lessee to furnish heat, light and janitor service and to make such inside and outside alterations and repairs as it may deem necessary, otherwise upon the same terms and conditions as contained in the existing lease. Lessor, Maspeth Steam Fire Engine Company 4, Maspeth, Queens. Respectfully,

WM. A. PRENDERGAST, Comptroller.

Resolved, That the Comptroller be and is hereby authorized and directed to execute a renewal of the lease to the City of the fire house premises located on Maspeth avenue, near Clermont avenue, Maspeth, Borough of Queens, for use of the Fire Department, for a term of six months from March 1, 1914, at a rental at the rate of six hundred dollars (\$600) a year, payable quarterly, with the privilege to the lessee of remaining in possession on a month to month basis for a period of six months thereafter on the same terms and conditions, but without the necessity of entering into a lease; said premises being exempt from taxes and water rates; the lessee to furnish heat, light and janitor service and to make such inside and outside alterations and repairs as it may deem necessary, otherwise upon the same terms and conditions as contained in the existing lease. Lessor, Maspeth Steam Fire Engine Co. No. 4; the Commissioners of the Sinking Fund deeming the said rent fair and reasonable and that it would be for the interests of the City that such lease be made.

The report was accepted and the resolution unanimously adopted.

The Deputy and Acting Comptroller presented the following report and offered the following resolution, relative to a renewal of the lease to the City of premises on Ludlow avenue near Fifth street, Elmhurst, Borough of Queens, for use of the Fire Department:

To the Honorable the Commissioners of the Sinking Fund:

Gentlemen—The Commissioner of the Fire Department in a communication to your Board under date of December 15, 1913, requests a renewal of the lease of the premises on Ludlow avenue, near 5th street, Elmhurst, Borough of Queens, used as temporary quarters for Hook and Ladder Company No. 136, for a period of six months from March 1, 1914, with the privilege of remaining in possession on a month to month basis for a period of six months thereafter, the same as in the existing lease.

The Comptroller in a communication to your Board under date of July 17, 1913, requested a lease of these premises for a period of six months from September 1, 1913, at a rental at the rate of \$600 a year, and said report was approved and lease authorized at a meeting of your Board held July 23, 1913.

Deeming the rent reasonable and just under the circumstances, and it being the same as previously paid, I respectfully recommend that the Commissioners of the Sinking Fund adopt a resolution authorizing a renewal of the lease of the fire house premises located on the south side of Ludlow avenue, near Fifth street, Elmhurst, Borough of Queens, for the use of the Fire Department, for a period of six months from March 1, 1914, at a rental at the rate of \$600 a year, payable quarterly, with the privilege to the lessee of remaining in possession on a month to month basis for a period of six months thereafter, upon the same terms and conditions, but without the necessity of entering into a lease; said premises being exempt from taxes and water rates; the lessee to furnish heat, light and janitor service and to make such inside and outside alterations and repairs as it may deem necessary, otherwise upon the same terms and conditions as contained in the existing lease. Lessor, Elmhurst Fire Engine Company No. 11, Elmhurst, Queens.

Respectfully, ALEX. BROUGH, Deputy and Acting Comptroller.

Resolved, That the Comptroller be and is hereby authorized and directed to execute a renewal of the lease to the City of the fire house premises located on the south side of Ludlow avenue, near 5th street, Elmhurst, Borough of Queens, for use of the Fire Department, for a period of six months from March 1, 1914, at a rental at the rate of six hundred dollars (\$600) a year, payable quarterly, with the privilege to the lessee of remaining in possession on a month to month basis for a period of six months thereafter, upon the same terms and conditions, but without the necessity of entering into a lease; said premises being exempt from taxes and water rates; the lessee to furnish heat, light and janitor service and to make such inside and outside alterations and repairs as it may deem necessary, otherwise upon the same terms and conditions as contained in the existing lease. Lessor, Elmhurst Fire Engine Company No. 11; the Commissioners of the Sinking Fund deeming the said rent fair and reasonable and that it would be for the interests of the City that such lease be made.

The report was accepted and the resolution unanimously adopted.

The Deputy and Acting Comptroller presented the following report and offered the following resolution relative to a renewal of the lease to the City of premises on Grand avenue, 100 feet north of Park street, Corona, Borough of Queens, for use of the Fire Department:

January 15, 1914.

To the Honorable the Commissioners of the Sinking Fund:

Gentlemen—The Commissioner of the Fire Department in a communication to your Board under date of December 15, 1913, requests a renewal of the lease of the premises 100 feet north of Park street, east side of Grand avenue, Corona, Borough of Queens, used as a temporary quarters for Engine Company No. 289, for a period of six months from March 1, 1914, with the privilege of remaining in possession on a month to month basis for a period of six months thereafter on the same terms and conditions as in the existing lease.

The Comptroller in a communication to your Board under date of July 17, 1913, recommended a lease of these premises for a period of six months from September 1, 1913, at a rental at the rate of \$600 a year, and said report was approved and lease authorized at a meeting of your Board held July 23, 1913.

Deeming the rent reasonable and just under the circumstances, and it being the

same as previously paid, I respectfully recommend that the Commissioners of the Sinking Fund adopt a resolution authorizing a renewal of the lease of the fire house premises located on the east side of Grand avenue, 100 feet north of Park street, Corona, Borough of Queens, for use of the Fire Department, for a period of six months from March 1, 1914, at a rental at the rate of \$600 a year, payable quarterly, with the privilege of remaining in possession on a month to month basis for a period of six months thereafter upon the same terms and conditions, but without the necessity of entering into a lease; said premises being exempt from taxes and water rates; the lessee to furnish heat, light and janitor service and to make such inside and outside alterations and repairs as it may deem necessary, otherwise upon the same terms and conditions as contained in the existing lease. Lessor, Pioneer Hook and Ladder Company No. 6, Corona, Borough of Queens.

Respectfully, WM. A. PRENDERGAST, Comptroller.

Resolved, That the Comptroller be and is hereby authorized and directed to execute a renewal of the lease for the City of the fire house premises located on the east side of Grand avenue, 100 feet north of Park street, Corona, Borough of Queens, for the use of the Fire Department, for a period of six months from March 1, 1914, at a rental at the rate of six hundred dollars (\$600) a year, payable quarterly, with the privilege of remaining in possession on a month to month basis for a period of six months thereafter upon the same terms and conditions, but without the necessity of entering into a lease; said premises being exempt from taxes and water rates; the lessee to furnish heat, light and janitor service, and to make such inside and outside alterations and repairs as it may deem necessary, otherwise upon the same terms and conditions as contained in the existing lease. Lessor, Pioneer Hook and Ladder Company No. 6; the Commissioners of the Sinking Fund deeming the said rent fair and reasonable and that it would be for the interests of the City that such lease be made.

The report was accepted and the resolution unanimously adopted.

The Deputy and Acting Comptroller presented the following report and offered the following resolution relative to a renewal of the lease to the City of premises at No. 83 Chambers street, Borough of Manhattan, for use of the Department of Finance:

January 14, 1914.

To the Honorable the Commissioners of the Sinking Fund:

Gentlemen—On October 8, 1913, the Commissioners of the Sinking Fund authorized the Comptroller to notify the several departments of the City of the dates on which the space to be occupied by them in the new Municipal Building will be ready for occupancy, as shown on a list received from the Commissioner of Bridges.

This list showed that the space to be occupied by the City Paymaster would be ready on November 15, 1913. It was found impossible, however, to put the building in condition by that time and the indications are that it will not be ready for occupancy for some weeks to come.

The lease of the premises occupied by the City Paymaster will expire on February 1, 1914. The owners of the property will not agree to allow the City to remain therein for a shorter period than three months.

The premises occupied by the City Paymaster at No. 83 Chambers street, Borough of Manhattan, contain a total floor area of 12,108 square feet, at a rental of \$8,000 per annum, which is at the rate of approximately 66 cents per square foot and is to my mind reasonable and just.

I therefore respectfully recommend, the rent being reasonable and just and the same as heretofore paid, that the Commissioners of the Sinking Fund adopt a resolution authorizing a renewal of the lease of the sub-basement, store floor and first loft of the premises No. 83 Chambers street, extending through and known also as No. 65 Reade street, Borough of Manhattan, for use of the Department of Finance, for a period from February 1, 1914, to May 1, 1914, at a rental at the rate of \$8,000 per annum, payable quarterly; the lessors to pay taxes and water rates, and to furnish heat in the first loft; the lessee to furnish heat in the sub-basement, basement and store floor, and to furnish light and janitor service in all that portion of the building occupied by the Department of Finance. Lessors, Mary C. Smith, Nina Perry Paris, Agnes Dickinson, Francis D. Lewis, Surviving Executor and Trustee under the Last Will and Testament of George H. Draper, Deceased; William G. De Witt and Edward De Witt, substituted Trustees under the Last Will and Testament of Harriet Binger, deceased; Agents, William C. Walker's Sons, No. 299 Broadway, Borough of Manhattan. Respectfully,

WM. A. PRENDERGAST, Comptroller.

Resolved, That the Comptroller be and is hereby authorized and directed to execute a renewal of the lease to the City of the sub-basement, basement, store floor and first loft of the premises No. 83 Chambers street, extending through and known also as No. 65 Reade street, Borough of Manhattan, for the use of the Department of Finance, for a period from February 1, 1914, to May 1, 1914, at a rental at the rate of eight thousand dollars (\$8,000) per annum, payable quarterly; the lessor to pay taxes and water rents, and to furnish heat in the first loft; the lessee to furnish heat in the sub-basement, basement and store floor and to furnish light and janitor service in all that portion of the building occupied by the Department of Finance. Lessors, Mary C. Smith, Nina Perry Paris, Agnes Dickinson, Francis D. Lewis, Surviving Executor and Trustee under the Last Will and Testament of George H. Draper, deceased; William G. DeWitt and Edward DeWitt, Substituted Trustees under the Last Will and Testament of Harriet Binger, deceased; the Commissioners of the Sinking Fund deeming the said rent fair and reasonable and that it would be for the interests of the City that such lease be made.

The report was accepted and the resolution unanimously adopted.

The Deputy and Acting Comptroller presented the following report and offered the following resolution, relative to a renewal of the lease to the City of premises No. 1692 Avenue A, Borough of Manhattan, for use of the Department of Street Cleaning:

January 15, 1914.

To the Honorable the Commissioners of the Sinking Fund:

Gentlemen—The Commissioner of the Department of Street Cleaning, in a communication to your Board under date of December 22, 1913, requests a renewal of the lease of the store in the building No. 1692 Avenue A, Borough of Manhattan, for another term of three years from February 1, 1914, at the same rental of \$550 a year, payable quarterly, and otherwise upon the same terms and conditions as contained in the existing lease.

The Comptroller, in a communication to your Board under date of January 20, 1911, recommended a renewal of this lease for a period of three years from February 1, 1911, at an annual rental of \$550, and said report was approved and renewal of lease authorized at a meeting of your Board held January 25, 1911.

These premises have been occupied by the Department of Street Cleaning for the past six years at a rental of \$550 a year, the same as now paid.

Deeming the rent reasonable and just, and it being the same as heretofore paid I respectfully recommend that the Commissioners of the Sinking Fund adopt a resolution authorizing a renewal of the lease of the store premises 18 feet by 43 feet, with front cellar, 18 feet by 25 feet, in the four-story store and brick tenement building 1692 Avenue A, southeast corner of 89th street, Borough of Manhattan, for use of the Department of Street Cleaning, for a period of three years from February 1, 1914, at a rental of \$550 a year, payable quarterly, the lessor to pay taxes and make outside repairs, the lessee to make such inside alterations and repairs as it may deem necessary and pay for the water used on the rented premises, and supply heat, light and janitor service; otherwise upon the same terms and conditions as contained in the existing lease. Lessor, Mrs. Wilhelmina Staats, 302 East 58th street, Manhattan. Respectfully,

WM. A. PRENDERGAST, Comptroller.

Resolved, That the Commissioners of the Sinking Fund hereby approve of and consent to the execution by the Commissioner of Street Cleaning of a renewal of the lease to the City of the store premises with front cellar in the four-story store and brick tenement building 1692 Avenue A, southeast corner of 89th street, Borough of Manhattan, for use of the Department of Street Cleaning, for a period of three years from February 1, 1914, at a rental of five hundred and fifty dollars (\$550) a year, payable quarterly; the lessor to pay taxes and make outside repairs; the lessee to make such inside alterations and repairs as it may deem necessary, and pay for the water used on the rented premises, and supply heat, light and janitor service; otherwise upon the same terms and conditions as contained in the existing lease. Lessor, Mrs. Wilhelmina Staats; the Commissioners of the Sinking Fund deeming the said rent fair and reasonable and that it would be for the interests of the City that such lease be made.

The report was accepted and the resolution unanimously adopted.

The Deputy and Acting Comptroller presented the following report and offered the following resolution, relative to an amendment to resolution authorizing a lease

of premises No. 439 Myrtle avenue, Borough of Brooklyn, for use of the Department of Public Charities by substituting No. 435 in place of No. 439:

January 15, 1914.

To the Honorable the Commissioners of the Sinking Fund:

Gentlemen—On December 30, 1913, the Commissioners of the Sinking Fund adopted a resolution authorizing a lease from the Victor Holding Company of the store premises at No. 439 Myrtle avenue, Borough of Brooklyn, for use of the Department of Public Charities for a period of one year from January 1, 1914, with the privilege of renewal for an additional year at an annual rental of \$600, payable quarterly.

Since the adoption of the above resolution it has been found that No. 435 Myrtle avenue is more adaptable for the purposes of the Department of Public Charities. The owner of this building is the Slocum Amusement Company. They are willing to rent the premises at the same price as that of No. 439 Myrtle avenue.

I therefore respectfully recommend that the resolution above mentioned be amended by substituting the Slocum Amusement Company as the name of the lessor and by changing the number of the premises to 435 Myrtle avenue. Respectfully,

WM. A. PRENDERGAST, Comptroller.

Resolved, That the resolution adopted by this Board at meeting held December 30, 1913, authorizing a lease to the City from the Victor Holding Company of the store premises, including toilet, at No. 439 Myrtle avenue, Borough of Brooklyn, for use of the Department of Public Charities, for a period of one year from January 1, 1914, with the privilege of renewal for an additional year, at an annual rental of six hundred dollars (\$600), payable quarterly, be and the same is hereby amended by substituting the Slocum Amusement Company as the name of the lessor, in place of the Victor Holding Company, and by changing the number of the premises to 435 Myrtle avenue, in place of 439 Myrtle avenue.

The report was accepted and the resolution unanimously adopted.

The Deputy and Acting Comptroller presented the following report and offered the following resolution, relative to a renewal of the lease to the City of premises at Nos. 128-132 Mott street, Borough of Manhattan, for use of the Board of Elections:

January 16, 1914.

To the Honorable the Commissioners of the Sinking Fund:

Gentlemen—The Board of Elections, in a communication to the Commissioners of the Sinking Fund under date of December 17, 1913, states that at a meeting of that Board held on said date a resolution was adopted asking for a renewal of the lease from August Mietz of the top floor in the warehouse Nos. 128-132 Mott street, Borough of Manhattan, for the storage and safe keeping of ballot boxes and other election materials for a period of three years from March 1, 1914, at an annual rental of \$1,600, the same as now paid.

The Comptroller, in a communication to your Board under date of March 4, 1909, recommended a renewal of this lease for a period not exceeding five years from March 1, 1909, at a rental of \$1,600 a year, the same as now asked, and said report was approved, and renewal authorized at a meeting of the Sinking Fund Commissioners held April 21, 1909.

Deeming the rent reasonable and just and it being the same as previously paid I respectfully recommend that the Commissioners of the Sinking Fund adopt a resolution authorizing a renewal of the lease of the sixth loft, seventh floor, in the warehouse Nos. 128-132 Mott street, Borough of Manhattan, for use of the Board of Elections, for a period of three years from March 1, 1914, to March 1, 1917, at an annual rental of 1,600, payable quarterly, otherwise upon the same terms and conditions as contained in the existing lease. Lessor, August Mietz, 128-132 Mott street, Borough of Manhattan. Respectfully,

WM. A. PRENDERGAST, Comptroller.

Resolved, That the Comptroller be and is hereby authorized and directed to execute a renewal of the lease to the City of the sixth loft, seventh floor, in the warehouse Nos. 128 to 132 Mott street, Borough of Manhattan, for use of the Board of Elections, for a period of three years from March 1, 1914, to March 1, 1917, at an annual rental of sixteen hundred dollars (\$1,600), payable quarterly, otherwise upon the same terms and conditions as contained in the existing lease; lessor, August Mietz; the Commissioners of the Sinking Fund deeming the said rent fair and reasonable and that it would be for the interests of the City that such lease be made.

The report was accepted and the resolution unanimously adopted.

The Deputy and Acting Comptroller presented the following report and offered the following resolution, relative to a lease to the City, of premises in the Jamaica Post Office Building, at Nos. 362-364 Fulton st., Jamaica, Borough of Queens, for use of the Surrogate of Queens County:

January 15, 1914.

To the Commissioners of the Sinking Fund, City of New York:

Gentlemen—Under date of December 12, 1913, the Surrogate of Queens County addressed a communication to the Commissioners of the Sinking Fund, stating that there has been appropriated the sum of \$100,000 for the reconstruction and improvement of the building in which are located the offices of the County Clerk and also the Surrogate in Jamaica, the contracts having been let providing for the work, and that it is essential that the offices of the Surrogate or the offices of the County Clerk be temporarily removed from the building.

Upon consideration of this question it has been decided that it is more economical for the Surrogate to temporarily find new quarters than to remove the offices of the County Clerk, and it is requested that provision be made for temporary quarters for use of the Surrogate during the period of the making of the alterations to the building.

After an examination of the available sites in the vicinity of the present building the Surrogate has determined that the most suitable location is known as the Jamaica Post Office Building, located at Nos. 362-364 Fulton street, Jamaica, and requests a lease of rooms 27, 29, 31, 32, 44 and 46, containing an aggregate area of 3,281 square feet, at an annual rental of \$2,400, including the payment by the owners of taxes and water rates, as well as the furnishing by them of heat, light, elevator and janitor service, which is on the basis of 74 cents per square foot.

The rent being reasonable and just, under the circumstances, I respectfully recommend that the Commissioners of the Sinking Fund adopt a resolution authorizing a lease of rooms 27, 29, 31, 32, 44 and 46, in the Jamaica Post Office Building, located at Nos. 362-364 Fulton street, Jamaica, Borough of Queens, for use of the Surrogate of Queens County, for a period of six months from February 1, 1914, with the privilege of renewal from month to month thereafter for a period not exceeding six months, at a rental at the rate of \$2,400 per annum, payable quarterly; the lessor to pay taxes and water rates, and furnish heat, light, elevator and janitor service. Lessor, Jamaica Post Office Building, 362 Fulton street, Jamaica, Borough of Queens.

Respectfully,

WM. A. PRENDERGAST, Comptroller.

Resolved, That the Corporation Counsel be and is hereby requested to prepare a lease for the City from the Jamaica Post Office building of rooms 27, 29, 31, 32, 44 and 46 in the Jamaica Post Office building, located at Nos. 362-364 Fulton street, Jamaica, Borough of Queens, for the use of the Surrogate of Queens County, for a period of six months, from February 1, 1914, with the privilege of renewal from month to month thereafter, for a period not exceeding six months, at a rental at the rate of two thousand four hundred dollars (\$2,400) per annum, payable quarterly; the lessor to pay taxes and water rates and furnish heat, light, elevator and janitor service; and the Commissioners of the Sinking Fund deeming the said rent fair and reasonable and that it would be for the interest of the City that such lease be made, the Comptroller be and is hereby authorized and directed to execute the same when prepared and approved by the Corporation Counsel as provided by sections 149 and 217 of the Greater New York Charter.

The report was accepted and the resolution unanimously adopted.

The Deputy and Acting Comptroller presented the following report and offered the following resolution, relative to a renewal of the lease to the City of premises at Nos. 54-56 Lafayette street, Borough of Manhattan, for use of the First District Municipal Court:

January 15, 1914.

To the Commissioners of the Sinking Fund, City of New York:

Gentlemen—The President of the Board of Justices, in a communication to the Comptroller under date of January 8, 1914, states that he has been directed by the Board of Justices to request that the lease of the premises now occupied by the Municipal Court, 1st District, Manhattan, at Nos. 54-56 Lafayette street, Borough of Manhattan, be renewed for a period of one year from January 1, 1914, pending alterations in the building at Grand and Lafayette streets, Borough of Manhattan.

The 1st District Municipal Court has been a tenant of the premises Nos. 54-56 Lafayette street for the past six years, consisting of the 3d floor with an area of

6,886 square feet, and the front portion of the 6th floor with an area of 3,250 square feet, making a total floor area of 10,136 square feet.

At a meeting of your Board held July 23, 1913, there was assigned by the Commissioners of the Sinking Fund for use of the 1st District Municipal Court, Borough of Manhattan, the former school property located at the northwest corner of Grand and Lafayette streets. The alterations necessary to prepare these premises for court house purposes have not as yet been made and it will therefore be necessary to renew the lease of the present quarters for a period of one year at a rental of \$14,000 per annum, which is at the rate of \$1.38 per square foot, including heat, light and elevator service.

Deeming the rent reasonable and just, under the circumstances, and it being the same as previously paid, I respectfully recommend that the Commissioners of the Sinking Fund adopt a resolution authorizing a renewal of the lease of the entire 3d floor, containing 6,886 square feet, and the front portion of the 6th floor, containing 3,250 square feet, a total floor area of 10,136 square feet, of the Merchants' Association Building, Nos. 54-56 Lafayette street, Borough of Manhattan, for use of the 1st District Municipal Court, for a period of one year from January 1, 1914, at an annual rental of \$14,000, payable quarterly; the lessor to pay taxes and water rates and to furnish heat, light and elevator service; the lessee to furnish janitor service. Lessors, Civic Centre Company and Surety Realty Company, 54-56 Lafayette street, Borough of Manhattan. Respectfully,

WM. A. PRENDERGAST, Comptroller.

Resolved, That the Comptroller be and is hereby authorized and directed to execute a renewal of the lease to the City of the entire third floor, containing 6,886 square feet, and the front portion of the sixth floor, containing 3,250 square feet, a total floor area of 10,136 square feet, of the Merchants' Association Building, Nos. 54-56 Lafayette street, Borough of Manhattan, for use of the First District Municipal Court, for a period of one year, from January 1, 1914, at an annual rental of fourteen thousand dollars (\$14,000), payable quarterly; the lessor to pay the taxes and water rates; and to furnish heat, light and elevator service; the lessee to furnish janitor service. Lessors, Civic Centre Company and Surety Realty Company. The Commissioner of the Sinking Fund deeming the said rent fair and reasonable, and that it would be for the interests of the City that such lease be made.

The report was accepted and the resolution unanimously adopted.

The Deputy and Acting Comptroller presented the following report and offered the following resolution, relative to the assignment of premises at Nos. 135-137-139 West 30th street, Borough of Manhattan, to the President of the Borough of Manhattan, for a site for a women's court, women's jail and house of detention:

January 16, 1914.

To the Honorable the Commissioners of the Sinking Fund:

Gentlemen—In a communication to the Commissioners of the Sinking Fund under date of December 23, 1911, the Police Commissioner turned over as no longer required, the premises Nos. 135-137 West 30th street, Borough of Manhattan.

On January 10, 1912, the Commissioners of the Sinking Fund adopted a resolution directing the Comptroller to derive such revenue as may be had from the property temporarily, and that the question of the final disposition of the same be referred to the Committee on Vacant Property.

In a communication to the Commissioners of the Sinking Fund under date of December 16, 1913, the President of the Borough of Manhattan, states that under date of June 16, 1913, the Board of Estimate and Apportionment appropriated to the President of the Borough of Manhattan the amount of \$450,000 in corporate stock, for the site and building for women's court, women's jail and place of detention, and that after consultation with all the authorities and organizations interested in the construction of such a detention house on the most available site, he decided that, for the purpose named, the premises above mentioned is the best obtainable.

I therefore respectfully recommend that the question of the final disposition of this property be withdrawn from the Committee on Vacant Property, and that the Commissioners of the Sinking Fund assign to the President of the Borough of Manhattan, for a site for a women's court, women's jail and house of detention, the following described property situated in the Borough of Manhattan:

Beginning at a point on the northerly side of West 30th street, distant 275 feet easterly from the corner formed by the intersection of the northerly side of West 30th street with the easterly side of 7th avenue; running thence northerly and along a line parallel with the easterly side of 7th avenue, 98 feet 9 inches; running thence easterly and parallel with the northerly side of West 30th street 30 feet; running thence southerly and parallel with the easterly side of 7th avenue, 1 foot 3 inches; running thence easterly and parallel with the northerly side of West 30th street 20 feet; running thence northerly and parallel with the easterly side of 7th avenue 1 foot 3 inches; running thence easterly and parallel with the northerly side of West 30th street 26 feet; running thence southerly and parallel with the easterly side of 7th avenue 98 feet 9 inches to the northerly side of West 30th street; running thence westerly along the northerly side of West 30th street 76 feet to the point or place of beginning. Respectfully,

WM. A. PRENDERGAST, Comptroller.

Whereas, The Police Commissioner in a communication addressed to the Commissioners of the Sinking Fund, under date of December 23, 1911, having turned over as no longer required the property hereinafter described, it is

Resolved, That, pursuant to the provisions of section 205 of the Greater New York Charter, as amended, the Commissioners of the Sinking Fund hereby assign to the President of the Borough of Manhattan for a site for a Women's Court, Women's Jail and House of Detention the following described property, situated in the Borough of Manhattan, known as Nos. 135-137-139 West 30th street:

Beginning at a point on the northerly side of West 30th street, distant 275 feet easterly from the corner formed by the intersection of the northerly side of West 30th street with the easterly side of 7th avenue; running thence northerly and along the line parallel with the easterly side of 7th avenue, 98 feet 9 inches; running thence easterly and parallel with the northerly side of West 30th street 30 feet; running thence southerly and parallel with the easterly side of 7th avenue 1 foot 3 inches; running thence easterly and parallel with the northerly side of West 30th street 20 feet; running thence northerly and parallel with the easterly side of 7th avenue 1 foot 3 inches; running thence easterly and parallel with the northerly side of West 30th street 26 feet; running thence southerly and parallel with the easterly side of 7th avenue 98 feet 9 inches to the northerly side of West 30th street; running thence westerly along the northerly side of West 30th street 76 feet to the point or place of beginning.

The report was accepted and the resolution unanimously adopted.

The following communication was received from the Fire Department, turning over as no longer required the southerly part of the plot now occupied by the Fire Department at Old Slip, Borough of Manhattan:

Fire Department of The City of New York, 157 East 67th street, November 20, 1913.

Honorable Commissioners of the Sinking Fund, No. 280 Broadway, Borough of Manhattan:

Gentlemen—I have received the following communication, dated November 17, 1913, from the Hon. Edward E. McCall, Chairman of the Public Service Commission:

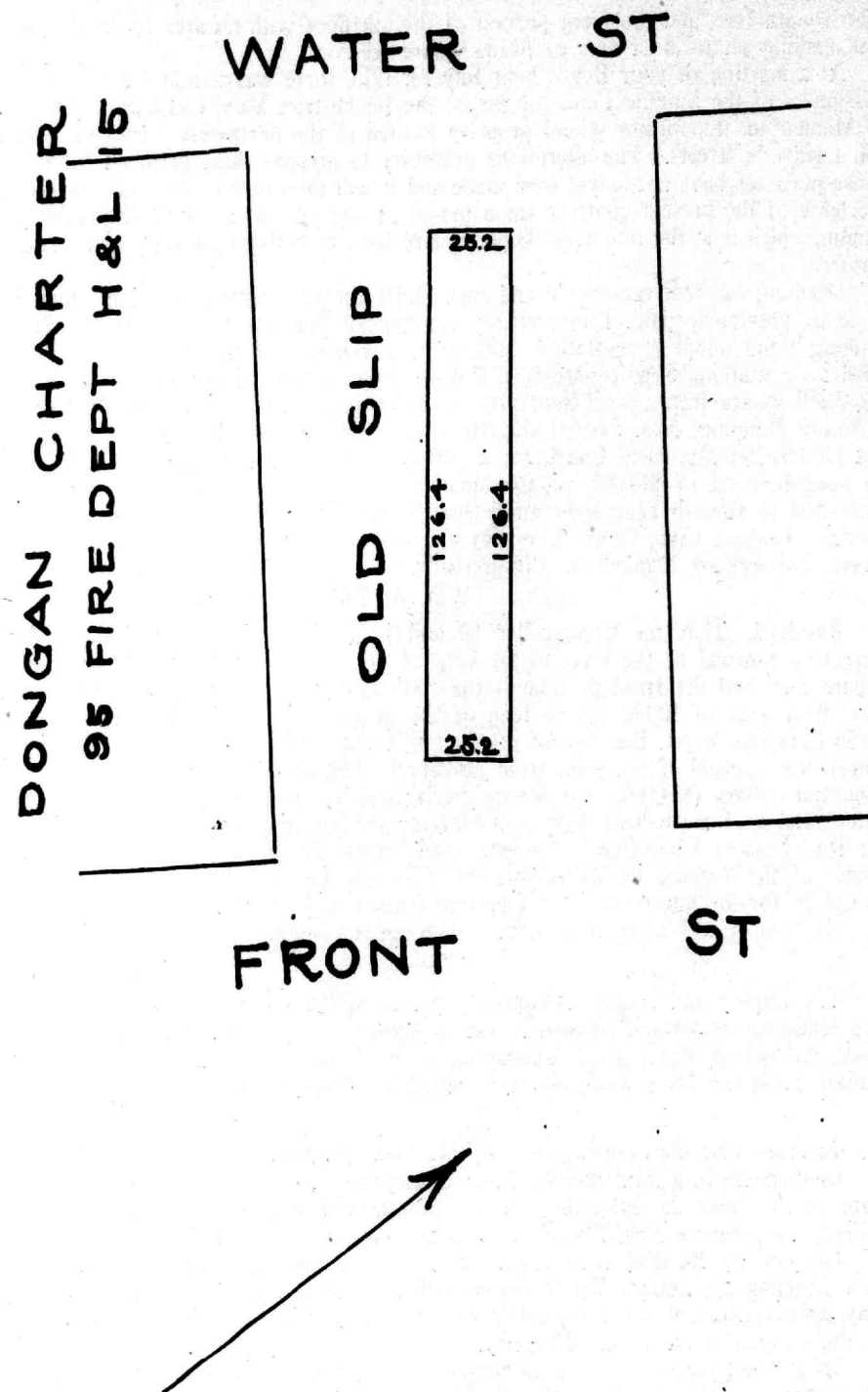
"As you doubtless know, the Commission is preparing to let the contract for the Old Slip Clark Street Tunnel, which passes close to the Fire House maintained by your Department in Old Slip. In addition it is planned to have the shaft in Old Slip near Fulton street. The working space at this point is so confined as to make it almost indispensable that use be made of the southerly part of the plot occupied by the Fire House. This is now occupied by a one-story extension in which there is stored an emergency fuel cart. The use of this space is so necessary to the rapid transit work that I ask you to consider whether it cannot be taken over for rapid transit purposes, and used temporarily for the working shaft and permanently as a ventilation outlet.

"I have asked Division Engineer Noble, who will have immediate charge of this work, to hand this letter to you and explain any necessary details."

To the end that the above request be complied with I have agreed to vacate, at twenty-four hours' notice, the premises desired by the Public Service Commission, and do hereby formally surrender to the Sinking Fund Commission said premises so that they may be available for other than Fire Department purposes, and have so advised Chairman McCall. Respectfully,

JOS. JOHNSON, Fire Commissioner.

Filed.



The Deputy and Acting Comptroller presented the following report and offered the following resolution relative to the assignment of the southerly part of plot now occupied by the Fire Department at Old Slip, Borough of Manhattan, to the Public Service Commission:

January 14, 1914.

To the Honorable the Commissioners of the Sinking Fund:

Gentlemen—Under date of November 20, 1913, the Fire Commissioner addressed the following communication to the Commissioners of the Sinking Fund:

"I have received the following communication, dated November 17, 1913, from the Hon. Edward McCall, Chairman of the Public Service Commission:

"As you doubtless know, the Commission is preparing to let the contract for the Old Slip Clark Street Tunnel, which passes close to the Fire House maintained by your Department in Old Slip. In addition it is planned to have the shaft in Old Slip near Fulton street. The working space at this point is so confined as to make it almost indispensable that use be made of the southerly part of the plot occupied by the Fire House. This is now occupied by a one-story extension in which there is stored an emergency fuel cart. The use of this space is so necessary to the rapid transit work that I ask you to consider whether it cannot be taken over for rapid transit purposes, and used temporarily for the working shaft and permanently as a ventilation outlet.

"I have asked Division Engineer Noble, who will have immediate charge of this work, to hand this letter to you and explain any necessary details."

"To the end that the above request be complied with I have agreed to vacate, at twenty-four hours' notice, the premises desired by the Public Service Commission, and do hereby formally surrender to the Sinking Fund Commission said premises so that they may be available for other than Fire Department purposes, and have so advised Chairman McCall."

Under date of December 9, 1913, the Secretary of the Public Service Commission requests that this property be turned over to said Commission at the earliest possible date.

I therefore respectfully recommend that the Commissioners of the Sinking Fund assign to the Public Service Commission the southerly part of the plot now occupied by the Fire Department at Old Slip, Borough of Manhattan, with the understanding that the Public Service Commission will give the Fire Department twenty-four hours' notice of its intention to take possession of the same.

Respectfully, WM. A. PRENDERGAST, Comptroller.

Whereas, The Fire Commissioner in a communication addressed to the Commissioners of the Sinking Fund, under date of November 20, 1913, having turned over as no longer required the property hereinafter described, it is

Resolved, That, pursuant to the provisions of section 205 of the Greater New York Charter as amended, the Commissioners of the Sinking Fund hereby assign to the Public Service Commission the southerly part of the plot now occupied by the Fire Department at Old Slip, Borough of Manhattan, with the understanding that the Public Service Commission will give the Fire Department twenty-four hours' notice of its intention to take possession of the same.

The report was accepted and the resolution unanimously adopted.

The Deputy and Acting Comptroller presented the following report and offered the following resolution relative to the refunding of Croton water rents overpaid in error:

January 16, 1914.

Commissioners of the Sinking Fund:

Gentlemen—Applications have been made, as per statement herewith, for the refund of Croton Water Rents paid in error.

The applications are severally approved by the Commissioner, Department of Water Supply, Gas and Electricity or the Receiver of Taxes, and the amount so paid, Three Hundred and Thirty-two and 62-100 Dollars (\$332.62), has been deposited in the City Treasury to the credit of the Sinking Fund for the Payment of the Interest on the City Debt.

The attached resolution is necessary to reimburse the account "Croton Water Rent Refunding Account" for amount so overpaid.

Respectfully yours, WM. A. PRENDERGAST, Comptroller.

Benjamin Bennenson, \$6.90; Jonas Weil, \$19.80; Emma and Martin Schoemmel, \$2.93; Baltimore and Ohio Railroad Co., \$4; Baltimore and Ohio Railroad Co., \$9; Jacob Goldstein, \$17.50; Louis Stang, \$2; H. H. Lee Company, \$9; U. S. Wood Preserving Co., \$2.55; U. S. Wood Preserving Co., \$38.75; U. S. Wood Preserving Co., \$1.10; Olga Mayer, \$2.55; Max Marcus, \$4.50; Philippina Kraus, \$8.33; Abraham Goldstein, \$4; Max Marcus, \$10; Henry A. Stahl, \$10.50; Elizabeth Crimmins, \$1.40; Patrick J. Twomey, \$4.50; Geo. R. Read & Co., \$6; Title Guarantee and Trust Co., \$24.30; Kathryn C. Hughes, \$6.91; Thedford-Eltz Coal Co., \$9.53; Red Star Towing and Transportation Co., \$8.87; Sarah Bernstein, \$3.57; Burton Bros. & Co., \$75.06; Catherine Davis, \$1; James H. Jones, \$5; Jonas Searle, \$3.33; Jonas Searle, \$1.17; Jonas Searle, \$1.67; Jonas Searle, \$1.50; Jonas Searle, \$1.50; Jonas Searle, \$4.65;

John M. Lander, Admr. Estate George Lander, \$3.58; George J. Lander, \$3.58; Samuel Horowitz, \$12.09. Total \$332.62.

Resolved, That a warrant payable from the Sinking Fund for the Payment of the Interest on the City Debt be drawn in favor of the Chamberlain of The City of New York for the sum of three hundred and thirty-two and 62-100 dollars (\$332.62), for deposit in the City Treasury to the credit of "Croton Water Rent Refunding Account" for the refunding of erroneous and overpayments of Croton Water Rents, as per statement submitted.

The report was accepted and the resolution unanimously adopted.

The Deputy and Acting Comptroller presented the following report and offered the following resolution relative to the refunding of amounts overpaid on permits to build street vaults:

January 16, 1914.

Commissioners of the Sinking Fund:

Gentlemen—Applications have been made for the refund of \$37.80, amount overpaid on permit No. 277 issued by the President, Borough of Queens, to L. Allmindinger for the construction of a vault in front of premises northeast corner of 2d avenue and 9th street, College Point, Long Island, and for the refund of \$14.10, amount paid for permit No. 520, not used, issued by the President, Borough of Queens, to C. Wildenberger for the construction of a vault in front of premises west side Seneca avenue on southwest corner of Putnam avenue, Ridgewood.

With the first mentioned application there is an affidavit of the owner, a certificate of a City Surveyor, a report of an Inspector in the Bureau of Highways, Queens, and the amount to be refunded is certified by the Cashier and approved by the President, Borough of Queens. The last mentioned application is accompanied by an affidavit of the owner, a report of an Inspector in the Bureau of Highways, Queens, and the amount to be refunded is certified by the Cashier and approved by the President, Borough of Queens.

The amounts paid were deposited in the Sinking Fund for the Redemption of the City Debt No. 1.

I attach herewith a resolution for your adoption.

Respectfully yours, WM. A. PRENDERGAST, Comptroller.

Resolved, That warrants payable from the Sinking Fund for the Redemption of the City Debt No. 1, be drawn in favor of the following persons, refunding them amounts paid for street vault permits, as per statement submitted.

L. Allmindinger	\$37 80
C. Wildenberger	14 10

The report was accepted and the resolution unanimously adopted.

The Deputy and Acting Comptroller presented the following report and offered the following resolution relative to the refunding of jury fees paid in cases which were settled before trial:

January 14, 1914.

Commissioners of the Sinking Fund:

Gentlemen—Applications have been made by the attorneys in the cases enumerated herein for the refund of jury fees paid to the various Clerks of the Municipal Courts of The City of New York:

Becky Rosencrantz vs. New York Railways Company; attorney, Arthur Leventhal	\$4 50
Gottlieb vs. Muldoon; attorney, Joseph S. Weinberger	4 50
Albert Weiser vs. Robert M. Fulton; attorney, Goetz & Jacoby	4 50
Wetter vs. Kremer; attorney, William A. Hayes	4 50
John C. Lapham vs. New York Railways Company; attorney, Samuel L. Sargent	4 50

After an examination in each particular case, this office has come to the conclusion that said fees should be refunded in accordance with the provisions of chapter 692, of the Laws of 1913. The amounts paid were deposited in the Sinking Fund for the Payment of the Interest on the City Debt. I attach a resolution for your adoption. Respectfully yours, WM. A. PRENDERGAST, Comptroller.

Resolved, That warrants payable from the Sinking Fund for the Payment of the Interest on the City Debt be drawn in favor of the following parties, refunding them jury fees paid in cases which were settled before trial and now refunded, pursuant to chapter 692 of the Laws of 1913:

Arthur Leventhal	\$4 50
Joseph S. Weinberger	4 50
Goetz and Jacoby	4 50
William A. Hayes	4 50
Samuel L. Sargent	4 50

The report was accepted and the resolution unanimously adopted.

The Deputy and Acting Comptroller presented the following report and offered the following resolution relative to a transfer of \$5 from the Interest Fund to the City Treasury:

January 13, 1914.

Commissioners of the Sinking Fund:

Gentlemen—On December 30, 1913, the sum of \$25 collected by the District Attorney of Kings County for violations of the Labor Law was deposited in the "Sinking Fund for the Payment of the Interest on the City Debt."

This deposit was in error, as the proper amount to be credited to the Sinking Fund was \$20, the difference of \$5 being applicable to the Special and Trust Account, "Fines and Penalties Held in Trust for Various Societies."

In order to correct said erroneous deposit, I request the adoption of the attached resolution. Respectfully yours, WM. A. PRENDERGAST, Comptroller.

Resolved, That a warrant payable from the Sinking Fund for the Payment of the Interest on the City Debt be drawn in favor of the Chamberlain of The City of New York in the sum of five dollars (\$5) to be deposited in the City Treasury to the credit of account "Fines and Penalties Held in Trust for Various Societies" in order to correct error made in depositing said sum to the credit of the Sinking Fund for the Payment of the Interest on the City Debt instead of "Fines and Penalties Held in Trust for Various Societies."

The report was accepted and the resolution unanimously adopted.

The Deputy and Acting Comptroller presented the following report and offered the following resolution, relative to the sale at public auction of the lease of premises known as No. 79 1st avenue, Borough of Manhattan:

January 17, 1914.

To the Honorable the Commissioners of the Sinking Fund:

Gentlemen—In a communication under date of December 3, 1913, to the Commissioners of the Sinking Fund, the Police Commissioner stated that his Department would not require premises No. 79 1st avenue (Fifteenth Precinct), Borough of Manhattan, after December 8, 1913, and he surrendered the same for the purposes of the City.

On December 17, 1913, the Commissioners of the Sinking Fund adopted a resolution turning over the said premises to the Comptroller, in order that he may derive whatever revenue may be had from the property by the temporary leasing thereof, and that the matter of its final disposition be referred to the sub-committee of the Commissioners of the Sinking Fund now considering such matters.

There have been several requests made for the leasing of these premises, which, in my opinion, should be done.

These premises have been appraised by the Division of Real Estate of this Department at \$50,000. They consist of a plot of ground 48 feet in width on 1st avenue, with a depth along East 5th street of 60 feet 3 inches, together with a building thereon. Considering the character of the improvements, I am of the opinion that the upset rental figure should not exceed \$4,000 per annum, the lease to be for a period of ten years from March 1, 1914, the City to pay taxes and the lessee to pay water rates.

I therefore respectfully recommend that the Commissioners of the Sinking Fund withdraw the question of the final disposition of the above property from the sub-committee of the Commissioners of the Sinking Fund, and that they authorize the sale, for the highest marketable price or rental by sealed bids, after public advertisement of the lease of premises belonging to The City of New York, situated on the southwesterly corner of East 5th street and 1st avenue, Borough of Manhattan, consisting of a plot of ground 48 feet in width on 1st avenue, with a depth along East 5th street of 60 feet 3 inches, and known as No. 79 1st avenue, with the improvements thereon, for a period of ten years from March 1, 1914, at an upset price of \$4,000 per annum,

payable quarterly in advance. Said sale to be made upon the following terms and conditions:

The highest bidder will be required to pay twenty-five (25) per cent. of the amount of the yearly rental at the time and place of sale; the amount so paid for one quarter's rent shall be forfeited if the successful bidder does not execute the lease when notified that it is ready for execution.

He will also be required to give an undertaking in the amount of the annual rental bid, with two sufficient sureties to be approved by the Comptroller, for the payment of the rent quarterly in advance and for the performance of the terms and covenants of the lease.

No person shall be received as lessee or surety who is a delinquent on any former lease from the Corporation, and no bid shall be accepted from any person who is in arrears to the Corporation upon debt or contract, or who is a defaulter as surety or otherwise upon any obligation to the City, as provided by law.

The lease will be in the usual form of leases of like property and will contain, in addition to other terms, covenants and conditions, as follows:

First—A clause providing that the lessee shall pay the usual rates for water, per meter measurement, and comply with the rules and regulations of the Department of Water Supply, Gas and Electricity.

Second—A clause providing that the lessee shall not make any alterations or improvements to the property, except with the consent and approval of the Comptroller.

Third—A clause providing that during the term of the lease the lessee shall keep the buildings in proper repair, both inside and outside, and shall comply with all the laws and ordinances of The City of New York.

Fourth—A clause providing that all repairs, alterations and improvements made on or to the property by the lessee, during the period of the lease, shall become the property of The City of New York at the expiration of said lease.

The Comptroller shall have the right to reject any and all bids, if deemed to be to the interest of The City of New York.

Respectfully,

WM. A. PRENDERGAST, Comptroller.

Resolved, That the Commissioners of the Sinking Fund hereby authorize and order a sale at public auction for the highest marketable price or rental, by sealed bids after public advertisement, of the lease of premises belonging to The City of New York, situated on the northwesterly corner of East 5th street and 1st avenue, Borough of Manhattan, consisting of a plot of ground 48 feet in width on 1st avenue, with a depth along East 5th street of 60 feet 3 inches and known as No. 79 1st avenue, with the improvements thereon for a period of ten years from March 1, 1914. The minimum or upset rental at which said lease shall be sold be and is hereby appraised and fixed at the sum of four thousand dollars (\$4,000) per annum, payable quarterly in advance, and the Comptroller be and is hereby authorized and directed to take the necessary steps for conducting such sale upon the following terms and conditions:

The highest bidder will be required to pay twenty-five per cent. (25%) of the amount of the yearly rental at the time and place of sale; the amount so paid for one quarter's rent shall be forfeited if the successful bidder does not execute the lease when notified that it is ready for execution.

He will also be required to give an undertaking in the amount of the annual rental bid, with two sufficient sureties to be approved by the Comptroller, for the payment of the rent quarterly in advance and for the performance of the terms and covenants of the lease.

No person shall be received as lessee or surety who is a delinquent on any former lease from the Corporation and no bid shall be accepted from any person who is in arrears to the Corporation upon debt or contract, or who is a defaulter as surety or otherwise upon any obligation to the City, as provided by law.

The lease to be in the usual form of leases of like property and will contain in addition to other terms, covenants and conditions, as follows:

First—A clause providing that the lessee shall pay the usual rates for water, per meter measurement, and comply with the rules and regulations of the Department of Water Supply, Gas and Electricity.

Second—A clause providing that the lessee shall not make any alterations or improvements to the property, except with the consent and approval of the Comptroller.

Third—A clause, providing that during the term of the lease the lessee shall keep the buildings in proper repair, both inside and outside, and shall comply with all the laws and ordinances of The City of New York.

Fourth—A clause, providing that all repairs, alterations and improvements made on or to the property by the lessee, during the period of the lease, shall become the property of The City of New York at the expiration of said lease.

The Comptroller shall have the right to reject any and all bids, if deemed to be to the interest of The City of New York.

The report was accepted and the resolution unanimously adopted.

The Deputy and Acting Comptroller presented the following report and offered the following resolution relative to the sale and removal of ferry structures and appurtenances thereto, formerly occupied for ferry purposes, immediately north of the foot of West 23d street, North River, Borough of Manhattan:

January 14, 1914.

To the Honorable the Commissioners of the Sinking Fund:

Gentlemen—A request has been received from the Commissioner of Docks for the sale and removal of the structure and appurtenances thereto formerly occupied for ferry purposes immediately north of the foot of West 23d street, North River, Borough of Manhattan, which is no longer required for the purposes for which it was used.

I therefore request that the Commissioners of the Sinking Fund, pursuant to the authority vested in them by section 1553 of the Revised Charter, adopt a resolution authorizing the sale of said building and appurtenances thereto, and such a resolution is herewith transmitted. Yours respectfully,

WM. A. PRENDERGAST, Comptroller.

Whereas, The Commissioner of Docks has requested the sale and removal of the ferry structure and appurtenances thereto, formerly occupied for ferry purposes, immediately north of the foot of West 23d street, North River, Borough of Manhattan, which structure is no longer required; therefore be it

Resolved, That the Commissioners of the Sinking Fund by virtue of the powers vested in them by law hereby authorize and order the sale at public auction or by sealed bids, at the highest prices obtainable, of the ferry structure and contents, located immediately north of the foot of West 23d street, North River, Borough of Manhattan, which are more particularly described on a map on file in the office of the Collector of City Revenue, Department of Finance, 280 Broadway, Borough of Manhattan, upon the terms and conditions for the sale of buildings, etc., as authorized by the Commissioners of the Sinking Fund at the meeting held October 4, 1910.

The report was accepted and the resolution unanimously adopted.

The Deputy and Acting Comptroller presented the following report and offered the following resolution relative to the sale and removal of encroachments lying within the lines of Schenectady avenue, from Avenue L to Avenue N, in the Borough of Brooklyn:

January 15, 1914.

To the Honorable the Commissioners of the Sinking Fund:

Gentlemen—A request has been received from the President of the Borough of Brooklyn for the removal of the encroachments lying within the lines of Schenectady avenue, from Avenue L to Avenue N, in the Borough of Brooklyn, to permit the improvement of the street.

These encroachments consist of buildings and other improvements, some of which are only partly taken in this proceeding, and their estimated removal value apportioned by damage parcels is as follows: Damage Nos. 18-24, \$50; No. 31, \$5, making a total of \$55, which amount should be realized by their sale.

I therefore request that the Commissioners of the Sinking Fund, pursuant to the authority vested in them by sections 205 and 1553 of the Revised Charter, adopt a resolution authorizing and ordering that the said encroachments be offered for sale at the upset or minimum prices named above, and also authorizing and ordering the President of the Borough of Brooklyn to demolish and remove all those encroachments that are not sold at the said upset prices, as encumbrances upon a public street, and such a resolution is herewith transmitted. Yours respectfully,

WM. A. PRENDERGAST, Comptroller.

Whereas, The President of the Borough of Brooklyn has requested the removal of the encroachments lying within the lines of Schenectady avenue, from Avenue L to Avenue N, in the Borough of Brooklyn, and

Whereas, If these improvements are offered for sale at upset prices, some of them would probably realize a fair return in proportion to the awards given; it is therefore

Resolved, That the Commissioners of the Sinking Fund, by virtue of the powers vested in them by law, hereby authorize and order the sale at public auction or by sealed bids, at the following upset or minimum prices: Damage No. 18-24, \$50; No. 31, \$5, making a total of \$55, of all the buildings, parts of buildings, etc., lying within the lines of Schenectady avenue, from Avenue L to Avenue N, in the Borough of Brooklyn, upon the terms and conditions for the sale of buildings, etc., as authorized by the Commissioners of the Sinking Fund at a meeting held October 4, 1910, and the President of the Borough of Brooklyn is hereby authorized and ordered to demolish and remove all those encroachments that do not realize the said upset prices, as encumbrances upon a public highway, in the manner provided by section 205 of the Revised Charter, as amended by chapter 398 of the Laws of 1909.

The report was accepted and the resolution unanimously adopted.

The Deputy and Acting Comptroller presented the following, supplementing communication of December 10, 1913, relative to a surplus on January 1, 1913, in the accumulations of the Sinking Fund for the Redemption of the City Debt No. 1:

January 13, 1914.

To the Honorable Commissioners of the Sinking Fund, City of New York:

Gentlemen—Supplementing my communication of December 10, 1913, to your Board relative to a surplus on January 1, 1913, in the accumulations of the Sinking Fund for the Redemption of City Debt No. 1 of \$2,839,843.82, available for investment in general fund bonds, in accordance with section 222 of the Greater New York Charter, I desire to call your attention to a further increase in such accumulations of \$222,946.15, making the total amount available on January 1, 1914, for investment in general fund bonds \$3,062,789.97. This latter figure is the difference between the assets of this fund on December 31, 1913 (\$75,860,012.84), and the reserves necessary (\$72,797,222.87), with compound interest at 3 per cent., to retire at maturity the bonds secured by this fund.

Respectfully submitted,

WM. A. PRENDERGAST, Comptroller.

Which was ordered printed in the minutes and filed.

The Deputy and Acting Comptroller presented the following report and offered the following resolution relative to an application of Dr. G. W. McFarland for a pipe line privilege:

January 8, 1914.

To the Commissioners of the Sink Fund:

Gentlemen—On December 11, 1913, Dr. D. W. McFarland made application for permission to cross the Old Croton Aqueduct on Main street, Hastings-on-Hudson, N. Y., with an 8-inch iron pipe.

The Commissioners of Water Supply, Gas and Electricity, under date of December 26, 1913, recommended that the application be granted, provided the work is performed in the manner set forth in his communication.

The request is small, only 132 square feet of City property occupied by the pipe; therefore I suggest the minimum rental of \$10 per annum for the privilege.

I therefore recommend the adoption of the attached resolution consenting to the granting of the permit and fixing the annual compensation to be paid for the privilege.

Respectfully,

WM. A. PRENDERGAST, Comptroller.

Resolved, That the Commissioners of the Sinking Fund hereby consent to the Commissioner of Water Supply, Gas and Electricity granting a permit to Dr. D. W. McFarland for permission to install and maintain an 8-inch sewer pipe across the old Croton aqueduct on Main street in Hastings-on-Hudson, New York; that the compensation to be paid to the City for such privilege shall be the nominal sum of ten dollars (\$10) per annum; the privilege to be on condition that said Dr. McFarland shall be liable for any damage due to laying or maintenance of said pipe; the work to be done at the expense of said Dr. McFarland under the jurisdiction and direction of the Commissioner of Water Supply, Gas and Electricity, but one length of pipe shall be used in crossing through the City's land and this pipe shall be imbedded in at least six inches of cement, and between the crown of the aqueduct and the bottom of the cement casing there shall be at least one foot of covering, and the work shall be subject to such other conditions as the Commissioner shall prescribe; the permit to contain a stipulation that the Commissioner of Water Supply, Gas and Electricity may revoke such permission or privilege at any future time if found necessary in the interest of the City.

The report was accepted and the resolution unanimously adopted.

The Deputy and Acting Comptroller presented the following report and offered the following resolution relative to an issue of \$24,000 of corporate stock, the proceeds to be used by the Armory Board for making the Third Battery Armory, 171 Clermont avenue, Borough of Brooklyn, adaptable for the accommodation of a Battalion Field Artillery, also Regimental Headquarters of the Second Regiment, Field Artillery:

December 26, 1913.

To the Commissioners of the Sinking Fund:

Gentlemen—On November 18, 1913, the Armory Board adopted a resolution authorizing an issue of corporate stock in the sum of \$24,000, for making the Third Battery Armory, 171 Clermont avenue, Borough of Brooklyn, adaptable for the accommodation of the First Battalion of Field Artillery; also requesting the Commissioners of the Sinking Fund to concur therein.

On June 28, 1911, the Commissioners of the Sinking Fund concurred in a resolution adopted by the Armory Board on June 26, 1911, providing for an authorization of \$150,000 to be used for the purpose of remodeling and reconstructing the Third Battery at Nos. 165-179 Clermont avenue, Borough of Brooklyn.

On November 6, 1911, the Armory Board awarded a contract for the reconstruction work, the work having been completed at a cost, including extras, of \$148,439.

General Order No. 5 of the Adjutant General's Office of the State of New York dated January 10, 1913, created an additional regiment to be known as the Second Regiment Field Artillery, with headquarters at 171 Clermont avenue, Borough of Brooklyn, and to consist of two battalions of three batteries each. The First Battalion, comprising Batteries A, B and C, is to be located at Clermont avenue.

The complement of men when fully enlisted for the First Battalion, Second Regiment, Field Artillery, is 474, segregated as follows: Headquarters Staff, 58; Officers, 17; Battery A, 133; Battery B, 133; Battery C, 133; total, 474.

The full complement of men for the old Third Battery was 150.

The work proposed for which the authorization of \$24,000 has been made consists of new lockers, additional toilet facilities, and other rearrangements and alterations to provide quarters and accommodations for the increased men that it is now proposed are to use this armory building.

The estimate for the work proposed appears reasonable and I recommend the adoption of the attached resolution granting the request. Respectfully,

WM. A. PRENDERGAST, Comptroller.

Whereas, The Armory Board at a meeting held on November 18, 1913, adopted the following resolution:

"Resolved, That the sum of twenty-four thousand dollars (\$24,000) be and the same is hereby appropriated for making the Third Battery Armory, 171 Clermont avenue, Borough of Brooklyn, adaptable for the accommodation of a Battalion of Field Artillery, consisting of four batteries, and also for Regimental Headquarters of the 2d Regiment Field Artillery, in accordance with the plans and specifications prepared by F. L. Robinson, architect; and that the Commissioners of the Sinking Fund be respectfully requested to concur and authorize the Comptroller to issue Corporate Stock to provide payment therefor."

—therefore, it is

Resolved, That the Commissioners of the Sinking Fund hereby concur in said resolution in so far as to authorize an issue of corporate stock to the amount of twenty-four thousand dollars (\$24,000), and that for the purpose of providing means for the payment thereof, the Comptroller be and is hereby authorized and directed, pursuant to the provisions of chapter 231 of the Laws of 1908, to issue corporate stock of The City of New York in the manner provided by section 169 of the Greater New York Charter, to the amount of twenty-four thousand dollars (\$24,000) (inclusive of architect's fees), the proceeds whereof to be used for making the Third Battery Armory, 171 Clermont avenue, Borough of Brooklyn, adaptable for the accommodation of a battalion of field artillery, consisting of three batteries, and also for Regimental Headquarters of the 2d Regiment, Field Artillery.

The report was accepted and the resolution unanimously adopted.

Petitions were received from the following institutions for the cancellations of assessments for public improvements, pursuant to the provisions of section 221A of the Charter, and the Comptroller presented certificates in each case, approving the applications and recommending that the liens be cancelled: Sevilla Home for Children, The Bronx; Sunnyside Reformed Church, Queens; First Moravian Church of Edge-

water, Richmond; Ridgewood Heights German Methodist Episcopal Church, Queens; St. George's Church, Queens; Diocesan Mission of Long Island (St. Mark's Church), Queens; Baptist Church Extension Society of Brooklyn and Queens (Prospect Park Baptist Church); German Hospital and Dispensary in the City of New York.

Which were laid over.

The following petition was received from the Fulton Land and Mortgage Company for a conveyance of the City's interest in a section of the old Brooklyn, Greenwood and Bath plank road, in the Borough of Brooklyn:

In the matter of the application of the Fulton Land and Mortgage Company of New York for a release of all the right, title and interest of The City of New York in certain land lying in the Borough of Brooklyn.

To Hon. WILLIAM A. PRENDERGAST, Comptroller of The City of New York:

The petition of the Fulton Land and Mortgage Company of New York respectfully shows:

That the Petitioner is a domestic corporation duly organized and existing under and by virtue of the laws of the State of New York and having its principal business office at 189 Montague street, in the Borough of Brooklyn, City of New York.

Your petitioner asks for a release from The City of New York by quit-claim deed, releasing and conveying all the right, title and interest of The City of New York in and to the following described property:

All that certain piece or parcel of land situate, lying and being in the County of Kings, State and City of New York, bounded and described as follows:

Beginning at a point in the southwesterly side of 85th street, distant five hundred and ninety-two (592) feet and three (3) inches northwesterly from the westerly corner of 19th avenue and 58th street, which said point is at the intersection of the southeasterly side of the old Brooklyn, Greenwood and Bath plank road, as it was formerly laid out, and the southwesterly side of 85th street, as now existing; running thence southwesterly along the southeasterly side of the said Brooklyn, Greenwood and Bath plank road, as the same was formerly laid out, one hundred (100) feet and one and one-half (1½) inches; thence northwesterly parallel with 85th street nine (9) feet and two and three-quarter (2¾) inches to the southeasterly side of the right of way of the railroad now being operated in said street; thence northeasterly along the southeasterly side of the said right of way of the said railroad parallel with the course first above described one hundred (100) feet and one and one-half (1½) inches to the southwesterly side of 85th street; and thence southeasterly along the southwesterly side of 85th street, nine (9) feet two and one-half (2½) inches to the point or place of beginning.

That your petitioner is the owner in fee simple of the following described property fronting on the property sought to be released as above described:

All that certain lot, piece or parcel of land, with the buildings and improvements thereon, situate, lying and being at Van Pelt Manor, in the Borough of Brooklyn, City of New York, bounded and described as follows:

Beginning at a point on the southwesterly side of 85th street, distant five hundred and sixty-five (565) feet northwesterly from the corner formed by the intersection of the said southwesterly side of 85th street with the northwesterly side of 19th avenue, running thence northwesterly and along the said southwesterly side of 85th street twenty-seven (27) feet and three (3) inches to the road leading from the Village of New Utrecht to the Bay, now closed by law, thence southwesterly along the said road one hundred (100) feet one and one-half (1½) inches to the centre line of the block between 85th and 86th streets; thence southeasterly and parallel with 85th street, twenty-two (22) feet three (3) inches; thence northeasterly and parallel with 19th avenue one hundred (100) feet to the southwesterly side of 85th street, to the point or place of beginning.

That hereto annexed is a survey made by Samuel A. McElroy, a competent City surveyor, dated May 1, 1913, showing the property owned by your petitioner as above set forth and also showing the property sought to be released; the property sought to be released being colored green on the said survey.

The property owned by your petitioner is situate in Section 19, Block 6344 and Lot 12 on the Tax Map and the said property sought to be released is known as part of Lot 11 on the said map, all of which is shown by the said survey.

The lot above described was formerly a part of the farm owned by John V. Van Pelt. On the northwesterly side thereof fronted an old road known as the Brooklyn, Greenwood and Bath plank road. Said road was formerly used as a public highway and through the centre thereof the railroad acquired a right of way by laying and using its tracks for the purpose of carrying passengers, and still retains that right of way; but when the surrounding farms were cut up and subdivided into city lots, the use of the said Brooklyn, Greenwood and Bath plank road was discontinued as a public highway and the same was thereupon closed to the public and has now remained closed for a great many years. And as your petitioner is informed and believes the fee title to the said road reverted to the owners of the adjoining property and that the strip of land nine feet in width extending in the bed of the old road was owned by John V. Van Pelt, and reverted to him, and title thereto by mesne conveyances, from time to time was duly conveyed until the same is now owned by your petitioner.

That the property owned by your petitioner, as aforesaid, has been improved by building stores, the entire depth of said lot, which stores face along the railroad tracks and the said strip of land nine feet in width between the front of said stores and the right of way of the railroad is now in the possession of your petitioner, used as a sidewalk for the purpose of reaching the various stores owned by petitioner.

Your petitioner further says upon information and belief that the use of said road was discontinued as a public highway upwards of twenty years ago, and to the best of your petitioner's information the said road was closed and abandoned as a public highway about fifty years ago and that the same has never been used as a public highway since.

That the property owned by your petitioner was improved by the erection of stores thereon in the summer of 1907, at which time the property sought to be released was enclosed and used for the purpose of ingress and egress to and from the said stores which are built facing the said strip of land.

That hereto annexed is a certified copy of the deed conveying the premises to your petitioner.

Your petitioner is informed and believes that upon the closing and abandoning of the said old road the fee title thereto vested in John V. Van Pelt, who was then the owner of the adjoining land, and that absolute title thereto has been conveyed by mesne conveyances, so that your petitioner is now the owner of the said property, but the title companies in issuing their policies have refused to insure absolute title in and to the said strip of land sought to be released unless the said release shall be secured from The City of New York.

Your petitioner therefore asks that the quit-claim deed be made, releasing all the right, title and interest of The City of New York in and to the strip of land as above described.

Dated May 5, 1913.

FULTON LAND & MORTGAGE COMPANY,
By PHIL G. HOLLENBACH, Treasurer.

State and City of New York, Borough of Brooklyn, County of Kings, ss.:

Phil G. Hollenbach, being duly sworn, deposes and says that he is the Treasurer of the Fulton Land and Mortgage Company of New York, a corporation, the petitioner above described, and that he has read the foregoing petition and knows the contents thereof and that the same is true of his own knowledge, except as to the matters therein stated to be alleged upon information and belief and as to those matters he believes it to be true. The reason this affidavit is made by deponent is because said petitioner is a corporation and unable to make the same and it is made by deponent who is personally acquainted with all the facts therein set forth as an officer of the corporation.

PHIL G. HOLLENBACH.

Sworn to before me this 6th day of May, 1913. D. RAY McDONALD, Commissioner of Deeds, City of New York.

In connection therewith the Deputy and Acting Comptroller presented the following report and offered the following resolution:

January 5, 1914.

To the Commissioners of the Sinking Fund:

Gentlemen—The petition addressed to the Commissioners of the Sinking Fund of the Fulton Land and Mortgage Company of New York, a domestic corporation having its principal business office at No. 189 Montague street, Borough of Brooklyn, prays for a conveyance of the interest of the City in a section of the old Brooklyn, Greenwood and Bath plank road, designated on the tax maps of the Borough of Brooklyn as Lot 11, Block 6344, Section 19.

The application is made pursuant to the provisions of section 205 of the Greater New York Charter. Three questions must be determined.

First—Has the road been closed by lawful authority?

This question was submitted to the Corporation Counsel. Under date of September 23, 1913, he replied that the Commissioners of the Sinking Fund may lawfully sell and convey the interest of the City in this land.

Second—Is the property required for any public use?


Seventeen City Departments have stated in writing that it is not required by them.

Third—What is the nature of the City's interest in the land?

The City holds only an easement in this road (opinion of the Corporation Counsel, July 13, 1913; Board of Estimate minutes, page 1894; matter of Moore, Sinking Fund minutes, March 29, 1911).

I recommend the adoption of the attached resolution authorizing a conveyance to this petitioner for the sum of \$101, plus \$12.50, to cover the expenses in preparing the papers. Respectfully,

WM. A. PRENDERGAST, Comptroller.



Whereas, The Fulton Land and Mortgage Company of New York, in a verified petition addressed to the Commissioners of the Sinking Fund, requests a conveyance of the interest of the City in a section of the old Brooklyn, Greenwood and Bath plank road, designated on the tax maps of the Borough of Brooklyn as Lot 11, Block 6344, Section 19; therefore be it

Resolved, That the Commissioners of the Sinking Fund hereby determine that the land, described as follows, is not required for any public use:

All that certain lot, piece or parcel of land, situate, lying and being in the Borough of Brooklyn, County of Kings, City and State of New York, bounded and described as follows:

Beginning at the intersection of the southwesterly side of 85th street with the southeasterly side of the right of way of the Brooklyn Rapid Transit Company; running thence southwesterly along the southeasterly side of the said right of way 100 feet 1½ inches; thence southeasterly parallel with the southwesterly side of 85th street, 9 feet 2¾ inches, to the southeasterly side of the old Brooklyn, Greenwood and Bath plank road; thence northeasterly along the southeasterly side of the old Brooklyn, Greenwood and Bath plank road, 100 feet, 1½ inches, to the southwesterly side of 85th street; thence northwesterly along the southwesterly side of 85th street, 9 feet 2½ inches to the southeasterly side of the right of way of the Brooklyn Rapid Transit Company at the point or place of beginning, be the said several dimensions more or less.

—and be it further

Resolved, That, pursuant to the provisions of section 205 of the amended Greater New York Charter, the Commissioners of the Sinking Fund hereby authorize a conveyance to the Fulton Land and Mortgage Company of New York, having its principal office at No. 189 Montague street, Borough of Brooklyn, County of Kings, City and State of New York, of all the right, title and interest of The City of New York in and to that portion of the old Brooklyn, Greenwood and Bath plank road, hereinabove described, it being the intention to convey all that part of the road lying within the lines of Lot 11, lying in front of Lot No. 12, Block 6344, Section 19, as designated on the tax maps of The City of New York, Borough of Brooklyn, in use on January 1, 1913.

The conveyance to be made is subject to the following conditions:

That the petitioner waives any and all claim for damages arising out of the closing of the road.

That the petitioner is the owner of land fronting on the section of the road conveyed.

That the deed contains the following reservation:

"* * * excepting and reserving to the party of the first part all easements and other rights of every kind and description which it has in and to 85th street by reason of its ownership of or interest in the premises hereby conveyed or otherwise, with the same force and effect and to the same extent as through this conveyance had not been made or delivered."

"And the party of the second part in further consideration of this conveyance does hereby for itself, its successors and assigns, waive, surrender and release any right to damages which has accrued or may at any time accrue from the use for rapid transit, municipal, public or semi-public purpose of 85th street, by reason of ownership of or interest in the premises hereby conveyed or herein described; without prejudice, however, to any rights or claims which have accrued or may hereafter accrue by virtue of such uses to the grantee herein, or its assigns or successors in interest, by reason of its ownership of the premises adjoining those hereby conveyed. Provided, however, that none of the foregoing exceptions,

reservations, agreements or conditions shall operate to deprive the party of the second part or its assigns or successors in interest from claims for damage in case 85th street should be discontinued, closed or abandoned as a public street. That the said conveyance shall be in such form as shall be approved by the Corporation Counsel."

—and be it further

Resolved, That the interest of The City of New York in and to the same is hereby appraised at the sum of one hundred and one dollars (\$101), plus twelve dollars and fifty cents (\$12.50), to cover the cost of drawing deeds, to be paid by the petitioner, and evidence produced that all taxes, assessments and liens due the City which appear against the land in the road and the petitioner's abutting property have been paid before the execution and delivery of the deed.

The report was accepted and the resolution unanimously adopted.

The following petition was received from Anastasia Chmelik for a release of the City's interest in certain property on the easterly side of DeBevoise or 2d avenue, between Potter avenue and Pleasure place, 5th Ward, Long Island City, Borough of Queens:

In the matter of the application of Anastasia Chmelik, for a deed to certain property in the 1st Ward, Borough of Queens, City and State of New York.

The petition of Anastasia Chmelik, respectfully shows to the Sinking Fund Commissioners:

First—That she resides at No. 796 2d avenue, Long Island City, New York, and is the owner of the following described premises: (See "Exhibit A," hereto annexed.)

Second—That said property together with considerable other property in the immediate vicinity so owned by petitioner was owned in 1887 by one Emily P. Woolsey, who caused said property to be laid into lots by Robert A. Serrell, City Surveyor, City of New York, and which said map was duly filed in the office of the Clerk of Queens County on May 8, 1888, as Map 411. That said map regarding the width of DeBevoise (now 2d avenue) was drawn in conformity with the Commissioners' map of Long Island City in Queens County and State of New York, and filed in the City Clerk's office of Long Island City the 25th day of April, 1873, and dated April 25, 1873. That according to the map prepared and filed by said Commission DeBevoise (now 2d avenue) was laid out with a width of 150 feet.

Third—That on said map drawn by Serrell in 1887 DeBevoise (now 2d avenue) was laid out with a width of 150 feet and lots were subsequently sold by said Emily P. Woolsey and description taken from said map, leaving the width of said 2d avenue at 150 feet.

Fourth—Upon information and belief petitioner alleges that in all of said deeds so given by said Emily P. Woolsey of property abutting on DeBevoise avenue (now 2d avenue) was contained the following reservation "save and excepting therefrom an easement and right of way as a street for travel for all and singular the purchasers, their heirs and assigns of the whole or any part of the real estate laid down on said map in and to that portion of said lot which is embraced in the avenue or street designated and named on said map as DeBevoise (now 2d avenue), but neither the said avenue or street nor any avenue or street mentioned on said map is hereby dedicated or intended to be dedicated to public use."

That the reference to a map in the preceding paragraph is to the E. P. Woolsey map No. 411 referred to in paragraph numbered Second.

Fifth—That thereafter and on or about the 1st day of September, 1892, Edward J. Woolsey, as executor, under the last will and testament of Emily P. Woolsey, deceased, deeded all the property in the bed of said DeBevoise avenue (now 2d) as laid out on said Woolsey map of property hereinabove referred to Long Island City by deed recorded in the office of the Clerk of Queens County in liber 946 of deeds page 33, on October 20, 1892, in trust nevertheless that the same be kept by the party of the second part (Long Island City) as and for a street or avenue. That a copy of said deed, together with a copy of the resolution of the Aldermen of Long Island City accepting said deed, is hereto annexed and marked "Exhibit B."

Sixth—That under and pursuant to chapter 644 of the Laws of 1893 a Commission was appointed which was known as the (General Improvement Commission of Long Island City). That said body under and by virtue of its power to open, widen, straighten or alter or change the location or map plan of any street, avenue or public place in Long Island City did lay out said DeBevoise avenue (now 2d avenue), reducing the width thereof from 150 feet to 100 feet, thus leaving a strip of land 25 feet in width on the east and west sides of said DeBevoise avenue (now 2d avenue), and running from the northerly line of said Woolsey property above referred to to the southerly line thereof on both sides of said DeBevoise avenue (now 2d avenue) a distance of about 1,500 feet.

Seventh—That thereafter and upon consolidation The City of New York took over all streets and avenues as they then existed and took and accepted said DeBevoise (now 2d avenue) with a width of 100 feet.

Eighth—That thereafter and on or about the 18th day of April, 1900, The City of New York instituted a proceeding for the legal opening of said DeBevoise avenue (now 2d avenue), and the report of the Commissioners in said proceeding was duly confirmed February 11, 1907.

That in said proceeding The City of New York acquired title to the bed of said DeBevoise avenue (now 2d avenue), from the northerly line of Jackson avenue to the southerly line of property known as the Woolsey tract, and from the northerly line of property known as the Woolsey tract to Ditmars avenue. That in said proceeding the width of said DeBevoise avenue (now 2d avenue) was laid out with a width 100 feet.

That the title to property lying in the bed of said DeBevoise avenue (now 2d avenue) and contained in what is known as the Woolsey tract was omitted from said proceeding on the theory that title to the same had vested in Long Island City, both by deed and dedication, and was subsequently taken over by The City of New York upon consolidation.

That subsequent to the legal opening of 2d avenue The City of New York has taken physical possession of the same and has curbed, graded, flagged, sewered and paved the bed thereto with asphalt blocks to the width of 100 feet, as laid out and reduced by the said General Improvement Commission of Long Island City, including such part thereto which lies in front and adjacent to the premises of your petitioners herein and heretofore described.

Ninth—That the property owned by your petitioner abuts on 2d avenue and is within what is herein described as the Woolsey tract.

Tenth—That petitioner contends under the doctrine of Downs vs. Dimock & Fink Company, 75 App. Div., page 513, the title to the said strip of land 25 feet in width on both sides of said DeBevoise avenue (now 2d avenue) and extending from the northerly to the southerly line of said Woolsey tract, reverted to the heirs of Emily P. Woolsey upon the filing of the map prepared by the General Improvement Commission of Long Island City, and that such reverter was confirmed by the legal opening of said DeBevoise avenue (now 2d avenue) by said Commissioners in street opening proceedings, and their report duly confirmed, upon the ground that the full width of said DeBevoise avenue (now 2d avenue), as deeded in trust by said Edward J. Woolsey, as executor under the last will and testament of Emily P. Woolsey, deceased, has never been used nor opened by Long Island City nor The City of New York as a street, avenue or part of a street or avenue, and that the same was abandoned upon the filing of the map of the said General Improvement Commission of Long Island City, reducing the width of said street to 100 feet.

That the contention of your petitioner is further supported by the provisions of chapter 1006 of the Laws of 1895, section 2, which reads in part as follows:

"The local authorities authorized by law to lay out, open, extend, alter or improve streets, avenues and roads in any such city or district thereof, and to make and file a map or plan showing the streets, avenues and roads so laid out, opened, altered, extended or improved shall, upon any map or plan so made and filed by them, designate only the streets, avenues and roads which they may determine so to lay out, open, alter, extend or otherwise improve as the permanent streets, avenues and roads in and for such city, or for the particular district or section thereof shown upon such map or plan, omitting therefrom all such former streets, avenues, roads, highways, alleys, lanes and thoroughfares which they may determine to discontinue or close. They shall also upon said map designate the public parks, parkways, squares, places and other public ways which they may determine to lay out and establish. Upon and after the filing of such map the streets, avenues and roads shown thereon shall be the only lawful streets, avenues and roads in that section of such city shown upon such map or plan, and all other former streets, avenues, roads, highways, alleys, lanes and thoroughfares theretofore laid out, dedicated or established, not shown thereon, and

which are not then actually open or in public use, shall, from and after the filing of such map or plan, cease to be or remain, for the purpose whatever, a street, avenue, highway, road, alley, lane or thoroughfare, and the owner or owners of the fee of the land or soil within the boundaries thereof may thereupon enclose, use and occupy the same as fully as if the same had not been laid out, dedicated, established or used." * * *

"The provisions of this section shall apply to all streets, avenues, roads, highways, alleys, lanes and thoroughfares of parts or portions thereof which have not been retained or shown upon any map or plan heretofore made and filed by or on behalf of the local authorities of such city as part of the permanent system of public streets, avenues, roads, public squares and places in and for that part of such city, included within the district laid out upon such map or plan, and which have not been thereafter re-established by law or relaid out or otherwise thereafter lawfully laid out and established."

Eleventh—That thereafter and on or about the 6th day of November, 1905, Frank Chmelik, petitioner's husband, and a predecessor in title obtained from the heirs of Emily P. Woolsey, deceased, a quit-claim deed to the aforesaid strip of land abutting that of your petitioners, a copy of which deed is hereto annexed and marked "Exhibit C."

Twelfth—That upon the examination of the title to the premises owned by the petitioner herein the question is raised that by reason of the provisions of the deed made and executed and dated September 1, 1892, by Edward J. Woolsey, as executor, etc., to Long Island City, of the property within the lines of DeBevoise avenue (now 2d avenue), as shown on the Commissioner's map of Long Island City, dated April 25, 1873, of the width of 150 feet, in trust, however, as and for a street and avenue, and (that thereafter The City of New York) never having opened nor used the said DeBevoise avenue (now 2d avenue) to a greater width than 100 feet, thus leaving a strip of land 25 feet in width on the east and west sides of 2d avenue, extending from the south to the north line of said Woolsey tract, that therefore, The City of New York has a color of title to the said strip of land which creates a cloud upon the title thereto.

Wherefore, your petitioner prays that this Honorable Board, under its power as designated in section 205 of the Greater Charter of The City of New York, as amended, for the purpose of removing a cloud upon title, grant, execute and deliver a quit-claim deed releasing all the right, title or interest which The City of New York may have in and to the property abutting that of your petitioner on the east side of 2d avenue, Long Island City, New York, and bounded and described as follows:

All that certain piece or parcel of land situate, lying and being in that part of the Borough of Queens, City of New York, formerly known as the 5th Ward of Long Island City, County of Queens, City and State of New York, bounded and described as follows:

Beginning at a point on the easterly side of 2d avenue, as the same is laid down on the assessment map of the 1st Ward of the Borough of Queens, after being reduced to 100 feet in width, distant one hundred and fifty (150) feet southerly from the corner formed by the intersection of the southerly side of Potter avenue with the easterly side of 2d avenue, running thence easterly at right angles to 2d avenue and parallel with Potter avenue twenty-five (25) feet; thence southerly parallel with 2d avenue twenty-five (25) feet; thence westerly and parallel with Potter avenue twenty-five (25) feet to the easterly side of 2d avenue; thence northerly along the easterly side of 2d avenue twenty-five (25) feet to the point or place of beginning.

Dated Long Island City, April 14, 1913.

ANASTASIA CHMELIK.

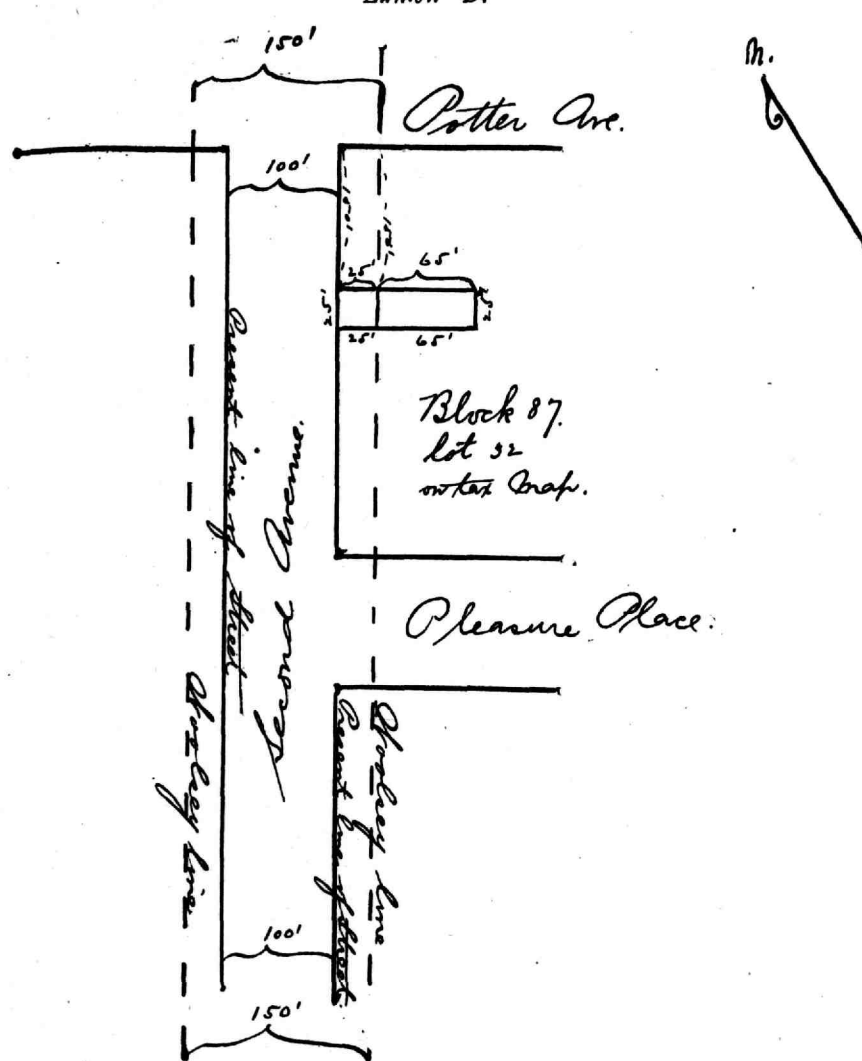
State of New York, County of Queens, ss.:

Anastasia Chmelik being duly sworn deposes and says that she is the petitioner in this proceeding, and that she has read the foregoing petition and knows the contents thereof; that the same is true to the knowledge of deponent except as to those matters therein stated to be alleged upon information and belief, and as to those matters she believes it to be true.

ANASTASIA CHMELIK.

Sworn to before me this 14th day of April, 1913. CHARLES B. FARWELL, Notary Public, Queens County, N. Y.

Exhibit "D."



The above map shows Lot 32, Block 87, on the Tax Map.

The parcel marked in red pencil is that of which a deed is desired.

In connection therewith the Deputy and Acting Comptroller presented the following report and offered the following resolution:

January 17, 1914.

To the Honorable the Commissioners of the Sinking Fund:

Gentlemen—I am in receipt of a petition from Anastasia Chmelik to the Commissioners of the Sinking Fund, stating that she is the owner of a certain parcel of land located in the 5th Ward of Long Island City, Borough of Queens, and shown on a map entitled "Map of property in the 5th Ward of Long Island City, Queens County, belonging to E. P. Woolsey, surveyed by Robert A. Serrell, City Surveyor of New York City, dated Long Island, December, 1887," and filed in the office of the Clerk of the County of Queens as Lot Number 260 in Block G (Tax Map, Lot 32, Block 87), which lot is located on the easterly side of DeBevoise or 2d avenue, between Potter avenue and Pleasure place.

This property, together with considerable other property, was owned in 1887 by Emily P. Woolsey, who caused the same to be laid out into lots by Robert A. Serrell, City Surveyor, and a map was filed in the office of the Clerk of Queens County on May 8, 1888, as Map 411. This map was prepared in conformity with the Commissioners' map of Long Island City, filed in the City Clerk's office of Long Island City on April 25, 1873. According to that map, DeBevoise or 2d avenue was laid out with a width of 150 feet.

Subsequently, lots were sold by Emily P. Woolsey and described according to the Serrell map of 1887, making the width of DeBevoise (or 2d) avenue at 150 feet, and the deeds conveying the same contained the following reservation: "Save and excepting therefrom an easement and right of way as a street for travel for all and singular the purchasers, their heirs or assigns, of the whole or any part of the real estate laid

down on said map in and to that portion of said lot which is embraced in the avenue or street designated and named on said map as DeBevoise (or 2d) avenue, but neither the said avenue or street nor any avenue or street mentioned on said map is hereby dedicated or intended to be dedicated to public use."

On September 1, 1892, Edward J. Woolsey, executor of Emily P. Woolsey, deeded all the property in the bed of DeBevoise (or 2d) avenue as laid out on the map above referred to to Long Island City, in trust, nevertheless, that the same be kept by Long Island City as and for a street or avenue. Pursuant to the provisions of chapter 644 of the Laws of 1893, a commission was appointed (known as the General Improvement Commission of Long Island City). This commission filed a map laying out DeBevoise (or 2d) avenue, reducing the width thereof from 150 feet to 100 feet, thus leaving a strip of 25 feet in width on the easterly and westerly sides of DeBevoise (or 2d) avenue, and running from the northerly line to the southerly line of said Woolsey property, a distance of about 1,500 feet.

Upon consolidation The City of New York took and accepted all streets and avenues as they then existed, and accepted said DeBevoise (or 2d) avenue with a width of 100 feet.

On or about the 18th day of April, 1900, The City of New York instituted a proceeding for the legal opening of DeBevoise (or 2d) avenue, and the report of the Commissioners was confirmed on February 11, 1907. In this proceeding the City acquired title to the bed of DeBevoise (or 2d) avenue, from the northerly line of Jackson avenue to the southerly line of property known as the Woolsey tract, and from the northerly line of the Woolsey tract to Ditmars avenue. In this proceeding DeBevoise (or 2d) avenue was laid out with a width of 100 feet.

The title to the property lying within the bed of DeBevoise (or 2d) avenue, and contained in what was known as the Woolsey tract, was omitted from the proceeding on the theory that the title to the same had vested in Long Island City both by deed and by dedication, and was subsequently taken over by The City of New York upon consolidation.

Subsequent to the opening of DeBevoise (or 2d) avenue The City of New York had taken physical possession of the same, and curbed, graded, flagged, sewered and paved the bed thereof with asphalt blocks to a width of 100 feet as laid out and reduced by the General Improvement Commission of Long Island City, including such part thereof which lies in front of and adjacent to the premises owned by Anastasia Chmelik.

I therefore respectfully recommend that the Commissioners of the Sinking Fund authorize a release to Anastasia Chmelik of the interest of the City in and to the following described property:

All that certain piece or parcel of land situate, lying and being in that part of the Borough of Queens, City of New York, formerly known as the 5th Ward of Long Island City, County of Queens, City and State of New York, bounded and described as follows:

Beginning at a point on the easterly line of DeBevoise or 2d avenue, as now laid out, distant 150 feet southerly from the corner formed by the intersection of the easterly line of DeBevoise or 2d avenue with the southerly line of Potter avenue; running thence easterly and parallel with the southerly line of Potter avenue 25 feet to the easterly line of DeBevoise avenue, as shown on a map entitled "Commissioners' Map of Long Island City, in Queens County, State of New York," filed in the City Clerk's office of Long Island City April 25, 1873; running thence southerly and parallel with the easterly line of DeBevoise or 2d avenue, as now laid out, 25 feet; running thence westerly and parallel with the southerly line of Potter avenue 25 feet to the easterly line of DeBevoise or 2d avenue as now laid out; running thence northerly along the easterly line of said DeBevoise or 2d avenue 25 feet to the point or place of beginning.

—in consideration of the sum of \$101, and the additional charge of \$12.50 for the preparation of the necessary papers. The conveyance from the City to be made subject to the following terms and conditions:

That the grantee waive any and all claims for damages arising out of the closing of the street or avenue.

That the grantee is the owner of the lands fronting on the section of the street or avenue to be conveyed.

That the deed contain the following reservation: Excepting and reserving to the party of the first part all easements and rights of every kind and description which it has in and to DeBevoise or 2d avenue by reason of her ownership of, or interest in the premises hereby conveyed or otherwise with the same force and effect and to the same extent as though this conveyance had not been made or delivered; and the party of the second part, in further consideration of this conveyance, does hereby for herself, her successors and assigns, waive, surrender and release any right to damages which have accrued or may at any time accrue from the use, for any rapid transit, municipal, public or semi-public purposes, of DeBevoise or 2d avenue by reason of ownership of or interest in the premises hereby conveyed or herein described; without prejudice, however, to any rights or claims which have accrued or may hereafter accrue by virtue of such use to the grantee herein or her successors in interest by reason of her ownership of the premises adjoining those hereby conveyed; provided, however, that none of the foregoing exceptions, reservations, agreements or conditions shall operate to deprive the party of the second part or her assigns or successors in interest from claims or damages in case said DeBevoise or 2d avenue should be discontinued, closed or abandoned as a public street or avenue in front of the premises hereby conveyed.

That such conveyance be made in such form as shall be approved by the Corporation Counsel.

The deed not to be delivered until evidence has been produced that all taxes, assessments and liens due the City, which appear against the land in the street or avenue and the petitioner's abutting property, have been paid. Respectfully,

WM. A. PRENDERGAST, Comptroller.

Whereas, Anastasia Chmelik in a petition addressed to the Commissioners of the Sinking Fund states that she is the owner of a certain parcel of land located on the easterly side of DeBevoise or 2d avenue, between Potter avenue and Pleasure place, 5th Ward, Long Island City, Borough of Queens, and requests a release of the interests of the City in a strip of land fronting thereon hereinafter described:

Resolved, That, pursuant to the provisions of section 205 of the Greater New York Charter as amended, the Commissioners of the Sinking Fund hereby determine that the land described as follows is not needed for any public use:

All that certain piece or parcel of land, situate, lying and being in that part of the Borough of Queens, City of New York, formerly known as the 5th Ward of Long Island City, County of Queens, City and State of New York, bounded and described as follows:

Beginning at a point on the easterly line of DeBevoise or 2d avenue, as now laid out, distant 150 feet southerly from the corner formed by the intersection of the easterly line of DeBevoise or 2d avenue with the southerly line of Potter avenue; running thence easterly and parallel with the southerly line of Potter avenue 25 feet to the easterly line of DeBevoise avenue, as shown on a map entitled "Commissioner's Map of Long Island City in Queens County, State of New York," filed in the City Clerk's Office of Long Island City, April 25, 1873; running thence southerly and parallel with the easterly line of DeBevoise or 2d avenue, as now laid out, 25 feet; running thence westerly and parallel with the southerly line of Potter avenue 25 feet to the easterly line of DeBevoise or 2d avenue, as now laid out; running thence northerly along the easterly line of said Debevoise or 2d avenue 25 feet to the point or place of beginning.

—and be it further

Resolved, That, pursuant to the provisions of section 205 of the Greater New York Charter, as amended, the Commissioners of the Sinking Fund, by unanimous vote, hereby authorize and release to Anastasia Chmelik, residing at 796 2d avenue, Long Island City, New York, of the interest of the City in and to the property hereinabove described, in consideration of the sum of one hundred and one dollars (\$101), and the additional charge of twelve dollars and fifty cents (\$12.50) for preparation of the necessary papers.

The conveyance from the City to be made subject to the following terms and conditions:

That the grantee waive any and all claims for damages arising out of the closing of the street or avenue.

That the grantee is the owner of the lands fronting on the section of the street or avenue to be conveyed.

That the deed contain the following reservation:

Excepting and reserving to the party of the first part all easements and rights of way of every kind and description which it has in and to DeBevoise or 2d avenue by reason of her ownership of or interest in the premises hereby conveyed or otherwise with the same force and effect as though this conveyance had not been made or de-

livered; and the party of the second part, in further consideration of this conveyance, does hereby for herself, her successors and assigns, waive, surrender and release any right to damages which have accrued or may at any time accrue from the use, for any rapid transit, municipal, public or semi-public purposes, of DeBevoise or 2d avenue by reason of ownership of or interest in the premises hereby conveyed or herein described; without prejudice, however, to any rights or claims which have accrued or may hereafter accrue by virtue of such use to the grantee herein or her successors in interest by reason of her ownership of the premises adjoining those hereby conveyed; provided, however, that none of the foregoing exceptions, reservations, agreements or conditions shall operate to deprive the party of the second part or her assigns or successors in interest from claims or damages in case said DeBevoise or 2d avenue should be discontinued, closed or abandoned as a public street or avenue in front of the premises hereby conveyed.

That such conveyance be made in such form as shall be approved by the Corporation Counsel.

The deed not to be delivered until evidence has been produced that all taxes, assessments and liens due the City which appear against the land in the street or avenue and the petitioner's abutting property have been paid.

The report was accepted and the resolution unanimously adopted.

The following was received from the Three States Realty Company, requesting a conveyance of the City's interest in a strip of land fronting on property owned by it on Burnside avenue, Borough of The Bronx:

December 12, 1913.

To the Commissioners of the Sinking Fund of The City of New York:

Gentlemen—The undersigned, the owner of all the property adjoining the plot herein referred to and all of the property fronting on Burnside avenue, both east and west of said plot, desires to acquire title to said plot (colored red on the accompanying diagram), and requests that the Commissioners of the Sinking Fund convey to it said plot, a description of which is enclosed herewith. Respectfully,

GEORGE H. TAYLOR, President.

December 12, 1913.

The Commissioners of the Sinking Fund of The City of New York:

Gentlemen—In the proceeding for acquiring title to the land in Burnside avenue west of Aqueduct avenue, an irregular plot extending south of the southerly line of Burnside avenue, as shown on the map or plan of The City of New York, was acquired by The City of New York.

This plot is colored red on the accompanying diagram "A."

Title to Burnside avenue, including the plot in question was acquired February 1, 1888.

Subsequently the map or plan of The City of New York was amended, and the greater part of the plot in question was included within Andrews avenue.

On September 30, 1912, an entirely new street system was adopted, the map or plan of The City of New York was amended, and this plot was abandoned for street purposes.

I enclose a description of this plot, the area of which is 3,684 square feet.

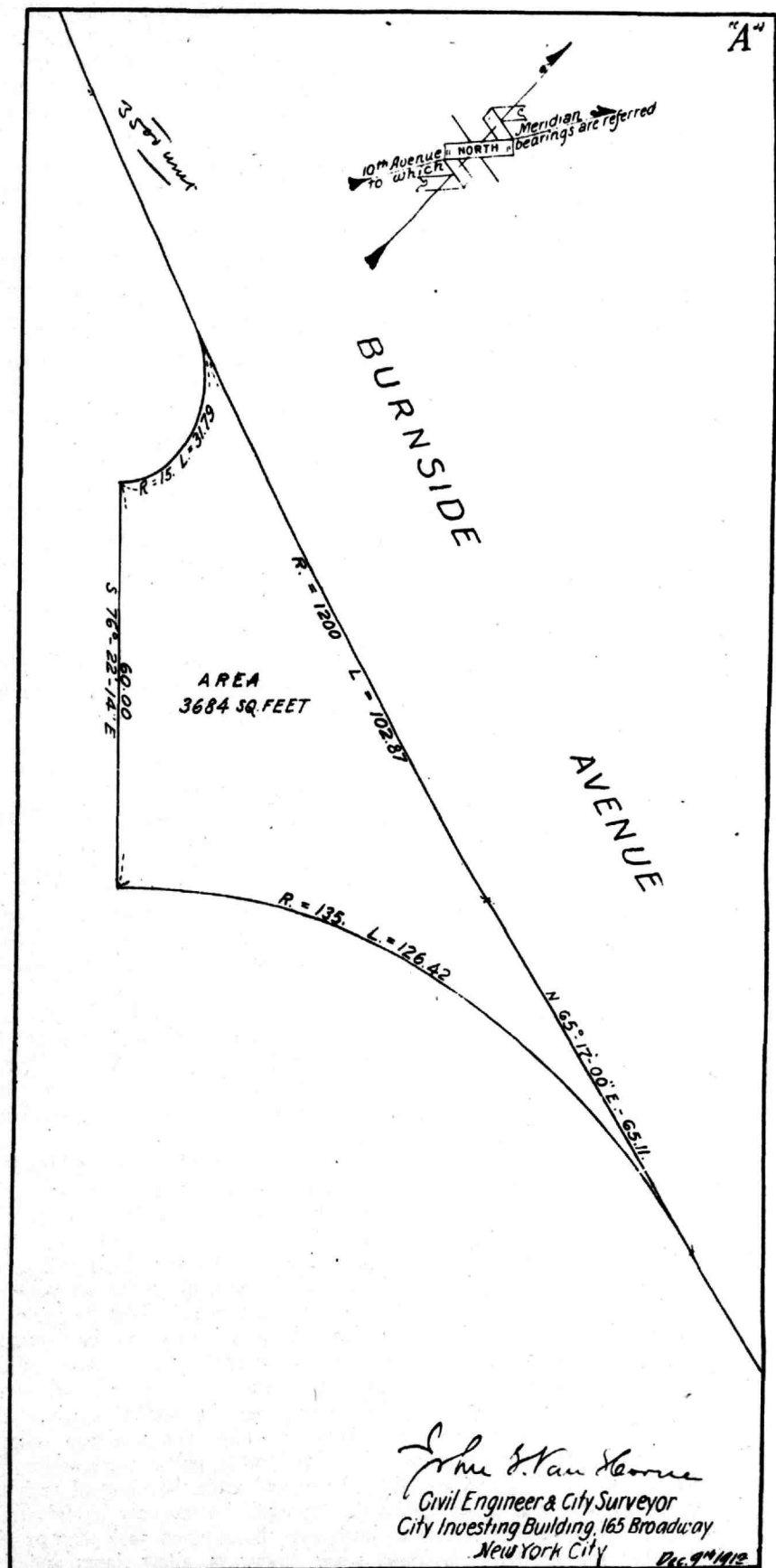
The Three States Realty Co. desires to acquire title to this plot which is no longer required for street or other public purposes.

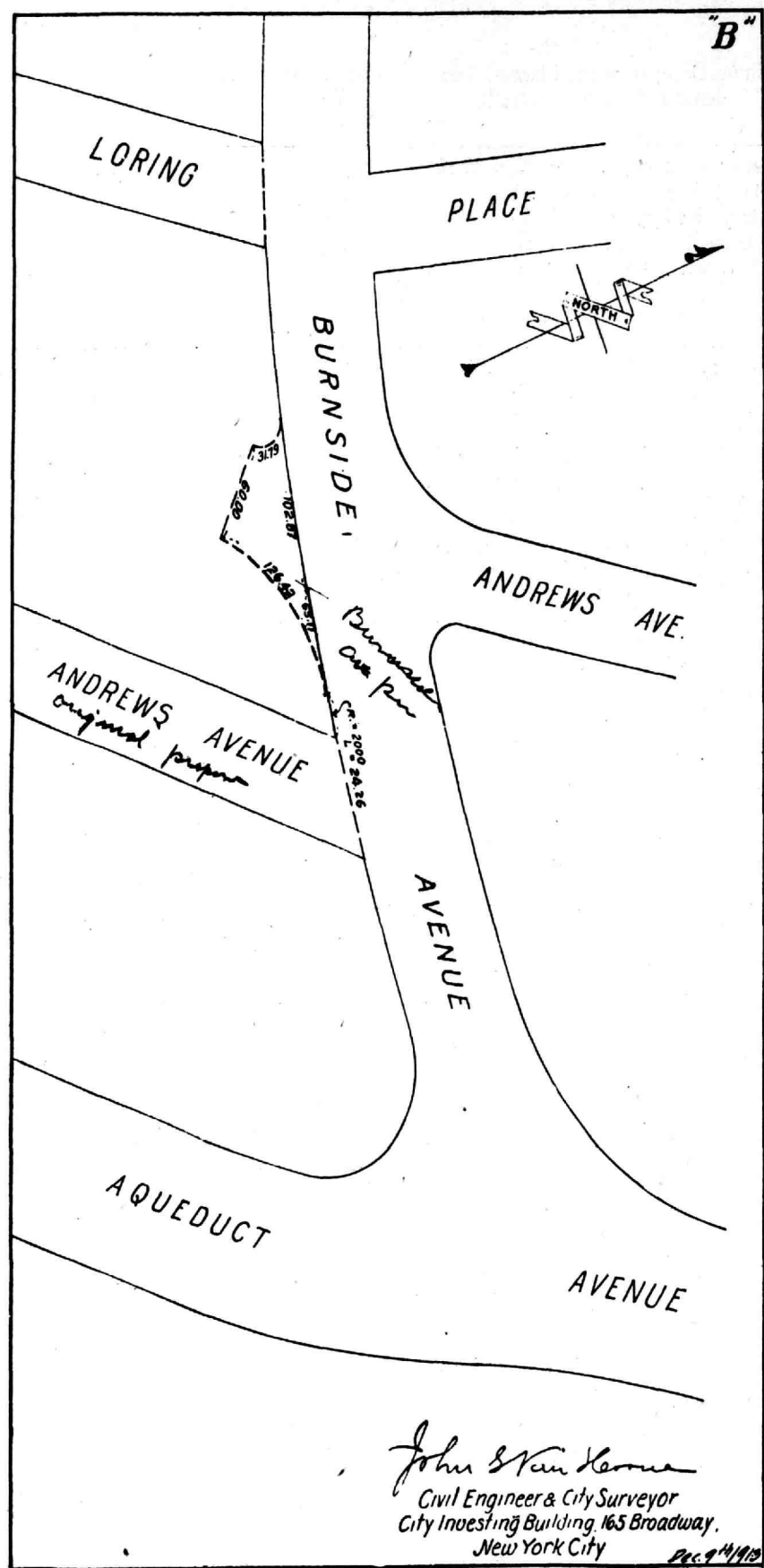
I also enclose a diagram "B," showing the street system in this locality as it exists at the present time for your information. Respectfully,

JOHN S. VAN HORNE.

Description of Plot on South Side of Burnside Avenue, West of Aqueduct Avenue, Acquired by The City of New York in the Proceedings for Opening Burnside Avenue.

Beginning at a point in the southerly side of Burnside avenue distant twenty-four and twenty-six one-hundredths (24.26) feet westerly measured along the southerly side of Burnside avenue from the point where the westerly side of a proposed street or avenue shown upon the map or plan of The City of New York and designated thereon as Andrews avenue, intersects said southerly side of Burnside avenue and running thence westerly and southerly on a curve to the left having a radius of one hundred and thirty-five (135) feet, along the line of land acquired by The City of New York February 1, 1888, in proceedings for opening Burnside avenue one hundred and twenty-six and forty-two one-hundredths (126.42) feet to the southerly





side of the plot acquired as aforesaid; thence north 76 degrees 22 minutes 14 seconds west, along the southerly side of said plot sixty (60) feet; thence along the westerly side of the plot acquired as aforesaid on a curve to the left having a radius of fifteen (15) feet, thirty one and seventy-nine one-hundredths (31.79) feet to the southerly side of Burnside avenue as legally opened and as laid down upon the map or plan of The City of New York; thence easterly along the southerly side of Burnside avenue as now laid down upon the map or plan of The City of New York on a curve to the left having a radius of twelve hundred (1,200) feet, one hundred and two and eighty-seven one-hundredths (102.87) feet; thence still along said southerly side of Burnside avenue north 65 degrees 17 minutes 00 seconds east, sixty-five and eleven one-hundredths (65.11) feet to the point or place of beginning; containing three thousand six hundred and eighty-four (3,684) square feet.

In connection therewith the Deputy and Acting Comptroller presented the following report and offered the following resolution:

January 17, 1914.

To the Honorable the Commissioners of the Sinking Fund:

Gentlemen—I am in receipt of a communication from the Three States Realty Company, stating that it is the owner of all the property adjoining a plot fronting on Burnside avenue, Borough of The Bronx, both east and west of a plot of land colored in red, and shown on a diagram attached thereto.

Title to this plot of land colored in red was acquired by the City in the proceeding for the opening of Burnside avenue on February 1, 1888, and the petitioner requests a release of the City's interest therein. Subsequently, a map or plan of the City was amended and the greater portion of this plot was included within Andrews avenue. On September 30, 1912, an entirely new street system was adopted, and the map of The City of New York was amended, and this plot abandoned for street purposes.

This strip contains an area of 3,684 square feet, and the value thereof has been fixed by the Division of Real Estate of this Department at \$5,000. Under the rule adopted by the Commissioners of the Sinking Fund, a release thereof can be made to the abutting owner for 50 per cent. of such appraisal, or \$2,500.

I therefore respectfully recommend that the Commissioners of the Sinking Fund authorize a release to the Three States Realty Company, of No. 149 Broadway, Borough of Manhattan, of the City's interest in and to all that certain strip of land situated, lying and being in the Borough of The Bronx, City and State of New York, bounded and described as follows:

Beginning at a point on the southerly side of Burnside avenue as now laid out, and shown on the final map and profiles of the 23d and 24th Wards of the Borough of The Bronx, distant 24.26 feet westerly, measured along the said southerly side of Burnside avenue, from the point where the westerly side of a proposed street or avenue shown upon the map or plan of The City of New York, and designated thereon as Andrews avenue, intersects said southerly side of Burnside avenue, and running thence westerly and southerly on a curve to the left having a radius of one hundred and thirty-five (135) feet, along the line of land acquired by The City of New York February 1, 1888, in proceedings for opening Burnside avenue one hundred and twenty-six and forty-two one-hundredths (126.42) feet to the southerly side of the plot acquired as aforesaid; thence north 76 degrees 22 minutes 14 seconds west along the southerly side of said plot sixty (60) feet; thence along the westerly side of the plot acquired as aforesaid on a curve to the left having a radius of fifteen (15) feet, thirty-one and seventy-nine one-hundredths (31.79) feet to the southerly side of Burnside avenue as legally opened and as laid down upon the map or plan of The City of New York; thence easterly along the southerly side of Burnside avenue as now laid down upon the map or plan of The City of New York on a curve to the left having a radius of twelve hundred (1,200) feet one hundred and two and eighty-seven one-hundredths (102.87) feet; thence still along said southerly side of Burnside avenue north 65 degrees 17 minutes 00 seconds east sixty-five and eleven one hundredths (65.11) feet to the point or place of beginning; containing three thousand six hundred and eighty-four (3,684) square feet.

—in consideration of the sum of \$2,500, plus the additional charge of \$12.50 for the preparation of the necessary papers.

The conveyance to be made subject to the following terms and conditions:
That the grantee waive any and all claim for damages arising out of the closing of the road.

That the grantee is the owner of the lands fronting on the section of the road to be conveyed.

That the deed contain the following reservation: Excepting and reserving to the party of the first part all easements and rights of every kind and description which it has in and to Burnside avenue by reason of its ownership of or interest in the premises hereby conveyed or otherwise with the same force and effect and to the same extent as though this conveyance had not been made or delivered; and the party of the second part, in further consideration of this conveyance, does hereby for itself, its successors and assigns, waive, surrender and release any right to damages which have accrued or may at any time accrue, from the use for any rapid transit, municipal, public or semi-public purposes of Burnside avenue by reason of ownership of or interest in the premises hereby conveyed or herein described; without prejudice, however, to any rights or claims which have accrued or may hereafter accrue by virtue of such uses to the grantee herein or its successors in interest by reason of its ownership of the premises adjoining those hereby conveyed; provided, however, that none of the foregoing exceptions, reservations, agreements or conditions shall operate to deprive the party of the second part or its assigns or successors in interest from claims for damages in case said Burnside avenue should be discontinued, closed or abandoned as a public street or avenue in front of the premises hereby conveyed.

That such conveyance be made in such form as shall be approved by the Corporation Counsel.

The deeds not to be delivered until evidence has been produced that all taxes, assessments and liens due the City, which appear against the land in the road and the petitioner's abutting property have been paid. Respectfully,

WM. A. PRENDERGAST, Comptroller.

Whereas, The Three States Realty Company in a communication addressed to the Commissioners of the Sinking Fund, under date of December 12, 1913, requests a conveyance of the City's interest in certain property in the Borough of The Bronx acquired by the City in the proceeding for the opening of Burnside avenue on February 1, 1888, and more particularly hereinafter described:

Resolved, That the Commissioners of the Sinking Fund hereby determine that the land described as follows is not needed for any public use:

All that certain strip of land situated, lying and being in the Borough of The Bronx, City and State of New York, bounded and described as follows:

Beginning at a point on the southerly side of Burnside avenue as now laid out, and shown on the final map and profiles of the 23d and 24th Wards of the Borough of The Bronx, distant 24.26 feet westerly measured along the said southerly side of Burnside avenue from the point where the westerly side of a proposed street or avenue shown upon the Map or Plan of The City of New York and designated thereon as Andrews avenue intersects said southerly side of Burnside avenue and running thence westerly and southerly on a curve to the left having a radius of one hundred and thirty-five (135) feet, along the line of land acquired by The City of New York February 1, 1888, in proceedings for opening Burnside avenue one hundred and twenty-six and forty-two one-hundredths (126.42) feet to the southerly side of the plot acquired as aforesaid; thence north 76 degrees 22 minutes 14 seconds west along the southerly side of said plot sixty (60) feet; thence along the westerly side of the plot acquired as aforesaid on a curve to the left having a radius of fifteen (15) feet, thirty-one and seventy-nine one-hundredths (31.79) feet to the southerly side of Burnside avenue as legally opened and as laid down upon the Map or Plan of The City of New York; thence easterly along the southerly side of Burnside avenue as now laid down upon the Map or Plan of The City of New York on a curve to the left having a radius of twelve hundred (1200) feet, one hundred and two and eighty-seven one-hundredths (102.87) feet; thence still along said southerly side of Burnside avenue north 65 degrees and 17 minutes east sixty-five and eleven one-hundredths (65.11) feet to the point or place of beginning; containing three thousand six hundred and eighty-four (3,684) square feet.

—and

Resolved, That, pursuant to the provisions of section 205 of the Greater New York Charter as amended, the Commissioners of the Sinking Fund, by unanimous vote, hereby authorize a conveyance to the Three States Realty Company of No. 149 Broadway, Borough of Manhattan, City of New York, of the interest of The City of New York in and to the property hereinabove described.

The conveyance to be made subject to the following conditions:

That the grantee waive any and all claim for damages arising out of the closing of the road.

That the grantee is the owner of the lands fronting on the section of the road to be conveyed.

That the deed contain the following reservation:

"Excepting and reserving to the party of the first part all easements and rights of every kind and description which it has in and to Burnside avenue by reason of its ownership of or interest in the premises hereby conveyed or otherwise with the same force and effect and to the same extent as though this conveyance had not been made or delivered; and the party of the second part, in further consideration of this conveyance, does hereby for itself, its successors and assigns, waive, surrender and release any right to damages which have accrued or may at any time accrue, from the use for any rapid transit, municipal, public or semi-public purposes of Burnside avenue by reason of ownership of or interest in the premises hereby conveyed or herein described; without prejudice, however, to any rights or claims which have accrued or may hereafter accrue by virtue of such uses to the grantee herein or its successors in interest by reason of its ownership of the premises adjoining those hereby conveyed; provided, however, that none of the foregoing exceptions, reservations, agreements or conditions shall operate to deprive the party of the second part or its assigns or successors in interest, from claims for damages in case said Burnside avenue should be discontinued, closed or abandoned as a public street or avenue in front of the premises hereby conveyed."

That such conveyance be made in such form as shall be approved by the Corporation Counsel; and be it further

Resolved, That the interest of The City of New York in and to the same be and is hereby appraised and fixed at the sum of two thousand five hundred dollars (\$2,500), plus the additional charge of twelve dollars and fifty cents (\$12.50) for the preparation of the necessary papers, to be paid by the petitioner and evidence produced that all taxes, assessments and liens due the City which appear against the land in the road and the petitioners abutting property have been paid before the delivery of the deed.

The report was accepted and the resolution unanimously adopted.

The Deputy and Acting Comptroller presented the following report and offered the following resolution relative to the procedure in vogue in the handling of the business of Commissioners of the Sinking Fund:

January 6, 1914.

To the Honorable Commissioners of the Sinking Fund:

Gentlemen—In the handling of the business of the Commissioners of the Sinking Fund it has been the custom in order to facilitate matters, that communications from the heads of Departments, relative to matters requiring action by the Board, be transmitted by the Secretary direct to the Comptroller for investigation and report, and when so investigated and reported on they be presented to the Commissioners of the Sinking Fund for action. It being understood that any matter so reported on may be laid over when so presented, at the request of any member of the Board.

This procedure has been found to be for the best interests of the City, as much time can be saved and the matters expedited with greater dispatch than if the communications were to be presented to the Board first and by them referred to the Comptroller. I believe that the procedure in vogue is the best to follow and recommend that the Board approve of a continuance of the custom.

Respectfully, WM. A. PRENDERGAST, Comptroller.

Resolved, That the Secretary be and is hereby requested to transmit all communications relative to matters requiring action by the Commissioners of the Sinking Fund direct to the Comptroller for investigation and report, and when so investigated and reported on they be presented to this Board for action.

It being understood that any matter so reported on may be laid over when so presented, at the request of any member of the Board.

The report was accepted and the resolution unanimously adopted.

The Deputy and Acting Comptroller asked for and received unanimous consent for consideration of the following:

The Deputy and Acting Comptroller presented the following report and offered the following resolution relative to a lease of premises at No. 500 5th avenue, Borough of Manhattan, for use of the Snow Removal Bureau, Department of Street Cleaning: January 21, 1914.

To the Honorable the Commissioners of the Sinking Fund:

Gentlemen—The Commissioner of Street Cleaning under date of December 9, 1913, requests the consent and approval of your Board of a lease for a term of four months beginning December 1, 1913, at a rental at the rate of \$480 per annum, of an additional room, No. 511, in the Bristol Building, No. 500 5th avenue, Borough of Manhattan, for use of the extra force of clerks employed when necessary in the Snow Removal Bureau of said Department.

At a meeting of your Board held March 19, 1913, a similar application was made by the Commissioner of Street Cleaning, which was subsequently changed to Room 709. This room, however, cannot be secured this year, and in its place the Department requests the leasing of Room 511, which it used during the period from December 1, 1911, to March 1, 1912. The rent now asked, namely, \$480 per annum, is the same as that previously paid.

Deeming the rent reasonable and just, and it being the same as previously paid, I respectfully recommend that the Commissioners of the Sinking Fund adopt a resolution authorizing a lease of Room 511, in the Bristol Building, No. 500 5th avenue, Borough of Manhattan, for use of the Department of Street Cleaning, for a period of four months from December 1, 1913, at a rental of \$40 per month, payable monthly; the lessor to pay taxes and water rates, furnish heat, elevator and janitor service; the lessee to pay for the light used; the lease to contain a clause whereby the lessor may at any time terminate the lease upon giving thirty (30) days' notice in writing. Lessor, Walter J. Salomon, No. 17 West 42d street, Borough of Manhattan.

Respectfully, ALEX. BROUGH, Deputy and Acting Comptroller.

Resolved, That the Commissioners of the Sinking Fund hereby approve of and consent to the execution by the Commissioner of Street Cleaning of a lease to the City of Room 511 in the Bristol Building, No. 500 5th avenue, Borough of Manhattan, for use of the Department of Street Cleaning, for a period of four months from December 1, 1913, at a rental of forty dollars (\$40) per month, payable monthly; the lessor to pay taxes and water rates, furnish heat, elevator and janitor service; the lessee to pay for the light used; the lease to contain a clause whereby the lessor may at any time terminate the same upon giving thirty (30) days' notice in writing; lessor, Walter J. Salomon; the Commissioners of the Sinking Fund deeming the said rent fair and reasonable and that it would be for the interests of the City that such lease be made.

The report was accepted and the resolution unanimously adopted.

The Deputy and Acting Comptroller presented the following report and offered the following resolution relative to a lease of room in the Bergen Building, No. 1932 Arthur avenue, Borough of The Bronx, for use of the Bureau of Dependent Adults, Department of Public Charities:

January 21, 1914.

To the Commissioners of the Sinking Fund, City of New York:

Gentlemen—Under date of December 2, 1913, the Commissioner of Public Charities made application for offices on the 5th floor of the Bergen Building, in the Borough of The Bronx, as a branch office for the Bureau of Dependent Adults, money for which had been appropriated in the Budget for 1914 for sufficient help to maintain the Bureau.

The request was not acted on, for the reason that in anticipation of a change of the administration this Department felt that it would be more advisable to await the incoming Commissioner.

Under date of January 20, 1914, the First Deputy Commissioner renews the request and states that he is informed that there is at present available a room in the Bergen Building, containing 695 square feet, and asks that the matter be given immediate consideration as they are very anxious to open this branch office. The rent is to be at the rate of 75 cents per square foot per annum, which is on the same basis as we are leasing other offices in the same building for City purposes. The lease should be made for a period of 3 years and 5 months, so as to terminate with the other leases in this building.

I therefore respectfully recommend, the rent being reasonable and just, that the Commissioners of the Sinking Fund adopt a resolution authorizing a lease of Room No. 41 on the 4th floor of the Bergen Building, located at 1932 Arthur avenue, Borough of The Bronx, containing an area of 695 square feet, for use of the Department of Public Charities, for a period of 3 years and 5 months from February 1, 1914, at an annual rental of \$521.25, payable quarterly; the lessor to pay taxes and water rates, furnish heat, light, elevator and janitor service. Lessor, William C. Bergen, 1932 Arthur avenue, Borough of The Bronx.

Respectfully, ALEX. BROUGH, Deputy and Acting Comptroller.

Resolved, That the Corporation Counsel be and is hereby requested to prepare a lease to the City from William C. Bergen, of Room 41, on the fourth floor of the Bergen Building, located at No. 1932 Arthur avenue, Borough of The Bronx, containing an area of 695 square feet, for use of the Department of Public Charities for a period of three years and five months from February 1, 1914, at an annual rental of five hundred and twenty-one dollars and twenty-five cents (\$521.25), payable quarterly; the lessor to pay taxes and water rates, furnish heat, light, elevator and janitor service; and, the Commissioners of the Sinking Fund deeming the said rent fair and reasonable and that it would be for the interests of the City that such lease be made, the Comptroller be and is hereby authorized and directed to execute the same when prepared and approved by the Corporation Counsel as provided by sections 149 and 217 of the Greater New York Charter.

The report was accepted and the resolution unanimously adopted.

Adjourned.

JOHN KORB, JR., Secretary.

PUBLIC ADMINISTRATOR.

Bureau of the Public Administrator of the County of New York, No. 119 Nassau Street, Borough of Manhattan, New York, January 1, 1914.

To the Honorable the Board of Aldermen of The City of New York:

Gentlemen—The Public Administrator, pursuant to chapter 230 of the Laws of 1898, section 27 of said Act, herewith exhibits to the Board of Aldermen of The City of New York, a statement, on oath, of the total amount of his receipts and expenditures in each case or estate in which he shall have taken charge of and collected any effects, or on which he shall have administered, during the year 1913, with the names of the deceased, his or her addition, and the country or place from which he or she came, if the same be known. Respectfully,

WILLIAM M. HOES, Public Administrator of the County of New York.

Cases Heretofore Reported.

Name, Occupation and Place of Residence at the Time of Death.	Country or Place from Which He Came.	Total Amount of Receipts in 1913.	Total Amount of Expenditures in 1913.*
Michael A. Buckley, lightning rods, New York	Wisconsin	\$71 22
Ida Hall, unknown, New York	Canada	\$4 06
John McClymont, agent, New York	Scotland	7 52
Johanna Olson, cook, New York	Sweden	730 88
Robert Lamb, none, New York	Scotland	463 76	4,097 53
Wilhelmine Lonsett, dressmaker, New York	Russia	191 57	2,544 88
Edic Munzer, servant, New York	Germany	154 33	2,155 56
Thomas C. Valentine, actor, New York	England	111 33	1,336 18
George P. Mitchell, none, New York	Vermont	1 71
Maria M. Oliva, teacher, New York	France	116 53
Jacob Paul, harness maker, New York	German	12 52	191 43
Nicola, Melville, junk dealer, New York	Italy	66 64	1,040 50
Mary, T. Hayes, furnished room house, New York	Unknown	45 41	439 49

*Including funeral expenses, claims of creditors and amount paid to next of kin, etc.

Name, Occupation and Place of Residence at the Time of Death.	Country or Place from Which He Came.	Total Amount of Receipts in 1913.	Total Amount of Expenditures in 1913.*
Catherine Glennon, servant, New York	Ireland	31 50	826 40
Charles Schutz, clerk, New York	Germany	8 49	30 69
Elizabeth Kirker, none, New York	Ireland	522 23	10,399 51
Lion Guipon, artist, New York	France	70
James Wade, none, New York	United States	79 66
Walter F. Schmidt, bartender, New York	Germany	67 15
Mary A. McCarthy, lodging house, New York	Ireland	122 47
Sophia Fulton or Searing, none, New York	England	139 72	2,972 58
John Clerk, watchman, New York	Unknown	49 02	1,269 22
John Motschmann, flower manufacturer, New York	New York City	60 85	2,147 90
Julia Zaklany, house work, New York	Hungary	63 94
Jean Nectour, cook, New York	France	8 80	256 97
Marie Puglisi, serving maid, New York	France	21 86	677 36
Maria Lally, none, New York	Ireland	5 69	250 44
Ernest Reinking, Bookkeeper, New York	Germany	12 44	249 80
Arakel B. Minikian, coal and wood, New York	Turkey	6 21	297 07
Samuel A. Monteith, porter, New York	British West Indies	1 23	251 23
William E. Schneider, painter, New York	Germany	14 32	506 26
Hanna Milo, housework, New York	United States	5 00
Benjamin Curley, none, New York	New York City	94 05	2,932 27
George Braun, shoemaker, New York	Germany	23 21	558 44
Anna Herte, housekeeper, New York	Germany	10 12	467 44
Henry Colita, waiter, New York	Austria	297 35	5,749 94
Johann Conitz, boxmaker, New York	Greece	246 15
Alice Beers, domestic, New York	Germany	2 40	2 40
David T. Lowson, teacher, New York	Scotland	356 29	11,266 67
Otto Nelseck, scissors grinder, New York	Germany	217 28
Rudolph Winner, wood carver, New York	Germany	66 17
Emile C. Jesper, engineer, New York	Germany	9 70	274 46
Anna Rollins, unknown, New York	Unknown	18 69	717 64
Edward Radigan, detective, New York	Unknown	21 85	624 47
Alexander Ernst, none, New York	Germany	26 40
James O'Neill, painter, New York	Ireland	45 08	1,699 64
Marie Major, domestic, New York	Austria	42 24
Joseph Swarez, waiter, New York	Spain	19 80
Paulina Wandner, nurse, New York	Germany	23 86	1,088 83
Nellie Tait, none, New York	Scotland	8 02	375 28
Charles F. Beisse, unknown, New York	Unknown	15 00	20 90
Frederick Hoenthal, druggist, New York	United States	262 00	319 00
Edmond Robert, unknown, New York	France	32 96	1,191 66
Joseph McCusker, none, New York	Ireland	116 00
Edward J. Edwards, teacher, New York	England	4 57	243 13
Joseph C. Nemonni, cook, New York	France	30 83
William McTier, machinist, New York	Ireland	3 03	589 52
Morris Stewart, unknown, New York	Unknown	15 34
Bridget Scully, farmer, New York	Ireland	16 61	748 82
Elise Nickolatz, cook, New York	Austria	69 00
Maurice Queneau, teacher, New York	France	23 83	51 60
Lizzie Ryan, housework, New York	Ireland	11 12	348 79
Albert Langenhagen, housekeeper, New York	United States	3 15
Vincent Sawyer, barber, New York	Austria	1 40	20 90
Mary Fawell, none, New York	Unknown	5 93	2,371 70
Edna E. Lindstrom, none, New York	New York City	7 30	2,196 98
Edmond Dickas, musician, New York	Germany	17 41	1,016 41
Line Neuman, unknown, New York	Unknown	58 66
John J. A. Becket, artist, New York	Maine	10 22	218 18
Ida M. Augustine, housework, New York	Sweden	6 17
Jeannette Blaschke, housework, New York	Hungary	3 38	196 68
Sophie Streid, housework, New York	Austria	5 63	256 22
Chen Yich, musician, New York	Japan	20 53
Julia Rasen, unknown, New York	Russia	15 87	881 93
Auguste Schreiber, janitress, New York	Germany	136 50
Paseo Roman, none, New York	Roumania	24 00
Margaret Welsh, domestic, New York	Ireland	3 48	177 54
James W. Moore, steward, New York	South America	4 90	215 37
Johanna C. Peterson, unknown, New York	Sweden	10 12	389 48
Marie Czymoch, servant, New York	Germany	10 09	491 41
John Decker, servant, New York	German	12 90	930 12
Conrad Born, carpenter, New York	Germany	134 95
Mary Smith, housekeeper, New York	Ireland	31 46	1,745 19
Mary A. Simpson, cook, New York	Ireland	52 00
Maria M. Oliva, teacher, New York	France	6 93	432 36
Walter Lindau, waiter, New York	Germany	7 82
Sarah Smith, laundress, New York	Ireland	13 00
Otto Mielsch nurse, New York	Germany	4 34	221 44
Nicola Gammae or Sammae, saloonkeeper, New York	Italy	64 65	2,959 95
Hans Thraue or Phraue, boat captain, New York	Germany	59 07	2,498 47
Mary Collins, housekeeper, New York	New York City	5 83	267 05
Otto Kleinsmith or Frank Smith, salesman, New York	Germany	33 65
Charles Walker, clerk, New York	England	6,276 23	6,524 52
Osif Maloweny, stableman, New York	Russia	122 22
Margaret Hagana Hogan, housework, New York	Ireland	45
Julius Abraham, salesman, New York	Germany	4,336 59	4,629 68
Riene Weill or Louise Martin, housework, New York	France	6 90	470 04
Antoinette Sengel, domestic, New York	Germany	5 82	443 03
Karl Ekdahl, engineer, New York	Sweden	62 14	3,032 04
Florence Griffith, cook, New York	Guiana or British Guiana	159 92
Nellie Tonghill, housework, New York	Ireland	28 23
Felix McKenna, unknown, New York	Ireland	31 90
Nicholas Matrois, unknown, New York	Greece	41	226 83
Louis or Ludwig Bornhafen, baker, New York	Germany	7 52	204 14
Marshall Smart, blacksmith, New York	England	41 46	2,796 83
Ann Lester, domestic, New York	Unknown	4 81
Carrie D. Minyard, housekeeper, New York	United States	59 54
John Werner, watchmaker, New York	Germany	42 75
Ann Kelly No. 1, scrubber, New York	Ireland	9 71	646 04
Monsieur Hanna Thabit, peddler, New York	Syria	16 35	1,078 03
Elizabeth Henderson, domestic, New York	Ireland	17 87	1,549 98
Mrs. ——— Wilson, unknown, New York	Unknown	2 34	2 34
Edward Foster, driver, New York	England	143 29	143 29
Bartold J. Bromestall, musician, New York	France	373 72
Bridget Hyland, domestic, New York	Ireland	80 13	6,254 04
Adam Eichelmann, unknown, New York	Germany	3,428 07	516 23
Jakob Baugarter, tailor, New York	Germany	9 00	645 37
Isaac Gluck, peddler, New York	Germany	800 00	439 55
John Bruhlmann, laborer, New York	Switzerland	2 13	187 40

*Including funeral expenses, claims of creditors and amount paid to next of kin, etc.

Name, Occupation and Place of Residence at the Time of Death.	Country or Place from Which He Came.	Total Amount of Receipts in 1913.	Total Amount of Expenditures in 1913.*	Name, Occupation and Place of Residence at the Time of Death.	Country or Place from Which He Came.	Total Amount of Receipts in 1913.	Total Amount of Expenditures in 1913.*
Alexander Joli or Joly, cook, New York..	France	1 87	Annie M. J. Birmingham, unknown, New York	Ireland	718 19	149 68
John Williamson, mate, New York.....	Scotland	2 17	197 89	William Hesterman, salesman, New York..	Germany	200 00	204 50
Ike Ring, peddler, New York.....	Russia	1 73	102 55	Nicholas Costello, laborer, New York.....	Ireland	2 70
Mary A. Williams, none, New York.....	Unknown	3 27	697 45	Thomas Barrett, driver, New York.....	Ireland	50 68
Margaret Murphy, housework, New York..	Ireland	8 11	587 83	William H. Overton, cook, New York.....	Unknown	3 53	188 51
Mary Nagle, scrubber, New York.....	Ireland	2 79	Mary McGowan, cook, New York.....	Ireland	50 89	200 24
Charles Carrington, cashier, New York...	United States	7 21	Mary Gill, cook, New York.....	Ireland	2 04	106 77
Mary Suhran, cook, New York.....	Germany	4 75	382 40	Annie Klippel, domestic, New York.....	Ireland	7 70	59 05
David McCollough, boat captain, New York	Nova Scotia	4 20	217 25	Robert Waack, salesman, New York.....	Germany	83 83
Kate Egan, domestic, New York.....	Ireland	1 26	117 32	Aladar Woeguy, unknown, New York.....	Unknown	17 30	17 10
Maria Maiocchi, housework, New York.....	Italy	21 09	1,602 83	Hilda Wickman, laundress, New York.....	Finland	75 75
Theodore Lehmann, unknown, New York...	Germany	17 63	1,516 09	Hilda Sodenberg, domestic, New York...	Sweden	1 00	103 18
Anton Funke, watchman, New York.....	Austria	2 00	136 55	Mary F. Freeland, none, New York.....	United States	151 70
James Anderson No. 1, none, New York...	United States	3 52	2 72	Henry Theode, etc., upholsterer, New York	Germany	4,264 33	4,290 54
George Lehaus, unknown, New York.....	Greece	34 11	Rudolph Christian, furrier, New York...	Austria	1,012 34	1,052 35
Enoch Lundin, baker, New York.....	Sweden	6 45	63 13	Annie Riley, unknown, New York.....	Unknown	302 98	298 88
Alex. Westermark, gunner's mate, New York	Unknown	6 55	656 97	John Kern, chef, New York.....	Germany	1,084 71	87 38
John Klinger, machinist, New York.....	Switzerland	142 78	Ethel Davis, seamstress, New York.....	Canada	83	3 93
Emily Luckia, unknown, New York.....	Unknown	7 10	Maggie Banrat, housewife, New York.....	United States	662 13	665 63
Kate Carpenter, housewife, New York.....	Ireland	93 60	Henry Laurenroth, unknown, New York...	Germany	5 70
Feliciano Troudlone, housework, New York	Italy	2 25	200 82	Mary A. O'Neill, housekeeper, New York...	Unknown	4 57
William Topliss, butler, New York.....	England	2 37	206 55	Hermenie Kohn, domestic, New York.....	Austria	20 80	64 70
Jacko or Dako Dordan, logger, New York	Austria	134 43	Thomas Gibson, bricklayer, New York...	Scotland	819 45	1,966 78
Maurice Mesmos, unknown, New York...	France	6 76	215 36	Ann Kessler, unknown, New York.....	Germany	12 90	1,046 09
Agnes Martin, cook, New York.....	Germany	15 17	1,701 43	Helen Gilchrist, none, New York.....	United States	36
P. B. Dowling, porter, New York.....	Ireland	4 62	Mary Conley, unknown, New York.....	Ireland
Minnie Oprahal, cigarmaker, New York...	Hungary	120 70	George Dickson, carpenter, New York.....	Scotland	1 12
Anton Finger, waiter, New York.....	Austria	4 41	489 02	Lucy Laurent, housekeeper, New York...	Unknown	20 17	298 92
Thomas Calbert, coachman, New York...	United States	3 59	Mary Curtin, housework, New York.....	Ireland	20 09	26 96
Annie Murray or Taylor, housework, New York	United States	117 81	Daniel J. Murray, carpenter, New York...	Ireland	8 25
Annie McGorgan, none, New York.....	Ireland	10 51	795 27	Henry Banco, unknown, New York.....	Unknown	15
John Erickson, unknown, New York.....	Finland	2 10	229 84	Rose Connolly, unknown, New York.....	New York	2 80
Jennie or Jane Cahill, unknown, New York	Unknown	3,039 17	3,038 87	Chovan, Gyargy, laborer, New York.....	Hungary	51 42
Margaret Nagel, unknown, New York.....	Ireland	27 50	2,777 59	August Kelp, chemist, New York.....	Germany	170 46	170 64
Thomas McDonald, clerk, New York.....	Ireland	7 57	915 19	Tony Gabrosky, longshoreman, New York.	Poland	4 09
Arthur Vallely, unknown, New York.....	Ireland	828 60	828 00	Bernard Meland, none, New York.....	Norway	42 31
Gueseppe Corella, none, New York.....	Italy	2 64	398 64	Michio Zelunka, machinist, New York...	Poland	3 95
Edward Strand, tailor, New York.....	Norway	20 50	20 40	John Type, waiter, New York.....	United States	3 95
John A. Malony, plasterer, New York...	Australia	1 80	238 33	William Sellar, salesman, New York...	Germany	93
Ella Manning, unknown, New York.....	Ireland	4 31	87 74	Helen Gilbert, actress, New York.....	Unknown	113 69
John H. Tinkelpaugh, watchman, New York	United States	26 68	3,441 43	Charles Lem, Laundry, New York.....	China	22 05
Maggie O'Conner, none, New York.....	Ireland	1 49	163 98	Christian Otto, tailor, New York.....	Germany	1 46	111 10
Henry Bruegemann, none, New York.....	Germany	47 32	Margaret Fox, unknown, New York.....	United States	1 19	188 24
Christian Olsen, seaman, New York.....	Norway	12 15	Michael Bruncko, laborer, New York.....	Hungary	695 19	999 04
Mary Gorman, housework, New York...	Germany	3 74	23 54	Katie Tufel, unknown, New York.....	Hungary	12 20	825 63
Henry Nixon, glass signs, New York.....	Ireland	69 61	Francis J. O'Neil, truckman, New York...	Ireland	54 58	253 67
Mary Lawrence, unknown, New York.....	United States	10	Henry Robert, engineer, New York.....	France	28 77	2,027 60
Paul H. Canitz, unknown, New York.....	Germany	16 14	661 47	Mario Demarrio, singer, New York.....	Italy	5 31
Fritzi Kuttel, domestic, New York.....	Austria	20	Christine Marek, or Tignia Tokas, No. 1, dishwasher, New York.....	Hungary	6 83	394 92
Unknown man, Daniel Ryan or Jos. F. Nugent, unknown, New York.....	Unknown	1 40	94 54	Tignia Tokorz, No. 2, unknown, New York	Unknown	342 59	336 49
John Kelly, unknown, New York.....	Unknown	15 86	1,602 75	Henry Acker, unknown, New York.....	Unknown	6 40	11 42
John Dunn, unknown, New York.....	United States	10	Mary Smith, or Alice Turner, servant, New York	United States	7 33	560 31
John Lehman, porter, New York.....	Austria	5 46	Charles Havens, laborer, New York.....	Germany	42 88
John A. Doyle, unknown, New York.....	Unknown	73 62	John Sing, laborer, New York.....	China	49 18
Joseph Hughes, unknown, New York.....	Unknown	6 42	247 98	Charles Burnett, unknown, New York...	United States	34 00
Catherine Conboy, housework, New York...	Ireland	5 38	595 08	Wm. H. Leriness, none, New York.....	United States	120 65
Gabrielle Werner, seamstress, New York...	Unknown	229 21	Berrand F. Bohm, window cleaner, New York	Germany	10 02	455 50
James Steen, watchman, New York.....	United States	17 28	Victoria Michael Majek, housework, New York	Austria	3 54	271 24
Hannah Westernan, cook, New York.....	Finland	36 14	38 54	Alfred Goulet, canalboat captain, New York	Maine	8 09	684 28
Ambrose Beach, unknown, New York.....	Unknown	5 58	Mary Bruncko, unknown, New York.....	United States	253 35	253 05
William Hill, waiter, New York.....	United States	93	Maggie J. Thompson, unknown, New York	United States	4 00	292 60
Herman A. Locke or Locksteadt, unknown, New York	Unknown	510 52	61 40	Ludwig Muller, interpreter, New York...	Germany	3 57	289 90
David or Daniel Brown, bookkeeper, New York	Ireland	242 34	John Cohen, clerk, New York.....	Russia	9 84	603 38
Leonice Bitard, painter, New York.....	France	105 41	573 22	Frank Muller, bookbinder, New York...	United States	8 48	445 92
Amy Barry, actress, New York.....	Poland	36 58	Michael McGuire, laborer, New York...	Ireland	18 97	1,157 21
Zoellian Andorka, unknown, New York...	Hungary	1 42	Mary Lappine, none, New York.....	New York City	4,013 66	155 86
Isadore Mackzoff, unknown, New York...	Russia	2 32	Elizabeth Field, none, New York.....	Canada	10 29	1,197 82
Emilie Forst, housework, New York.....	Germany	155 45	381 25	Karl Erhard, laborer, New York.....	Germany	78 47
Daniel Schmidt, policeman, New York...	New York	2 00	199 68	Anton Housen, waiter, New York.....	Switzerland	41 06	36 66
Lizzie Lafortune or Roe, waitress, New York	United States	104 73	K. Johannes Tahlimen, fireman, New York.	Finland	66 15
Henry Bach, porter, New York.....	Germany	77 97	Louis Laren, unknown, New York.....	Belgium	25 09	61 64
Frank Young, unknown, New York.....	United States	5 15	446 60	Mary A. E. Hogan, domestic, New York...	United States	12 45
Mary A. Vaughn, unknown, New York...	United States	75 00	Stephen Kriestofak, painter, New York...	Hungary	69 35	65 84
Lucas Kleinbacker, unknown, New York...	United States	25 14	Kate Smith, none, New York.....	Ireland	29 90
Constant Ger, cook, New York.....	France	64 62	3,166 38	Johanna Hienrick, housework, New York.	Germany	29 75
James Gillouine or Gilrouan, horseshoer, New York	Ireland	4 86	Ophelia Scott, unknown, New York.....	United States	26 94
Ellen McEnroll, housework, New York...	Ireland	50 27	4,552 27	Alexander Murphy, laborer, New York...	United States	2 15
Regina Breetivieser, domestic, New York.	Germany	14 86	Charles Smith, unknown, New York...	United States	1 00	2 85
Thomas Gillwoley, salesman, New York...	Ireland	24 42	2,051 78	Phillip Reilly, unknown, New York.....	Ireland	1 60
Minnie Levy, unknown, New York.....	Russia	7 00	Lizzie Roe, none, New York.....	West Indies	1 86	3 27
Patrick Mahon, longshoreman, New York...	Ireland	3 46	264 55	A. L. Hazzardshort, unknown, New York.	Unknown	1 19
John Baltakis, longshoreman, New York...	Russia	36 00	Charles E. Morse, horseshoer, New York.	Maine	10
John Trainer, laborer, New York.....	Ireland	37 90	60 26	Mary E. or H. Farrell, unknown, New York	New York City	105 32	99 64
James Gentry, actor, New York.....	United States	16 60	16 60	William C. D. Easton, unknown, New York	Unknown	4 43
Andreas Rapp, machinist, New York.....	Germany	3,165 00	492 76	Katherine Nolan, domestic, New York...	Ireland	94 48
Jaw Wah Chuck, unknown, New York...	China	2 67	197 43	Esther Weinberger, housework, New York.	Russia	24 30	21 86
Robert McCrone, unknown, New York...	Unknown	8 37	10 47	Louise Krause, New York.....	3 72	7 63
Stephen Allen, unknown, New York.....	United States	44 32	49 12	Mery Murka, servant, New York.....	Austria	9 00	932 74
William Alexander, unknown, New York...	Unknown	1 80	Ernest L. Hafman, unknown, New York.	Germany	152 96
Vasel Hysterich, unknown, New York...	Unknown	1 02	Ernest Gesner, caretaker, New York...	Germany	5 10	5 10
James Scott, unknown, New York.....	West Indies	26 20	William Ogren, none, New York.....	Finland	17 90
Nils E. Landin, unknown, New York...	Unknown	211 46	Robert Riddel, laborer, New York.....	Scotland	5 70
Aurel Werner, clerk, New York.....	Hungary	142 13	Rosa Majer or Mayer, unknown, New York	Austria	698 65	1,113 01
Henry J. Geary, butcher, New York.....	United States	68 04	4,840 98	Louis Mosuer, laborer, New York.....	Germany	2 34	9 86
Stephen Logan, unknown, New York.....	Unknown	7 60	Samuel Schmid, unknown, New York...	Unknown	138 45
Rosie Preston, domestic, New York.....	Unknown	262 96	Samuel Moscovici, New York.....	149 99	149 89
Mary Griffen, housewife, New York.....	Ireland	1 85	214 15	Peter J. Griffen, New York.....	1 14	170 39
Mary Barrett, cook, New York.....	Ireland	6 00	458 25	Harry E. Howard, musician, New York...	Rhode Island	100 00	99 80
John R. Walker, tailor, New York.....	England	10 63	592 41	Rosine Bechler, housework, New York...	Germany	1,135 58	73 35
Lina Klein, domestic, New York.....	Hungary	66 37	Lizzie Mulligan, scrubber, New York...	Ireland	211 26	279 76
Efstathias Turgas, etc., waiter, New York.	Greece	243 08	Moritz Leifesney, New York.....	5 46
Grace Mullarky, housewife, New York...	New York City	1 17	131 26	Maria Montier, housework, New York...	West Indies	119 43	119 23
Robert Sproul, clerk, New York.....	Scotland	23 81	219 61	William Miller, none, New York.....	Germany	13 35	12 40
Steve Gorges, laborer, New York.....	Greece	733 74	785 63	Stephen A. Jones, butler, New York...	England	2,726 30	517 35
Ellen Fuin, unknown, New York.....	Unknown	47 00	47 00	Mary McDonald, housework, New York...	Ireland	231 30
Maria Clark, none, New York.....	Ireland	855 13	860 73	Anna Bauerle, unknown, New York.....	Unknown	15 00
Ellen Miller, housewife, New York.....	United States	6 00	4 90	William Silkins, unknown, New York...	Germany	107 33	109 84
William Daly, laborer, New York.....	United States	5 60	4 90	Florence Whiting, housewife, New York...	England	112 73	224 87
Charles Quaggin, ex-soldier, New York...	United States	78 52	77 63	John Hanrahan, unknown, New York...	Unknown	42 65
Ida Cudney, none, New York.....	United States	46 57	65 12	Charles Ehlike, unknown, New York...	Unknown	20 00
				Chas. Andrula, etc., laborer, New York...	Russia	6 00

*Including funeral expenses, claims of creditors and amount paid to next of kin, etc.

*Including funeral expenses, claims of creditors and amount paid to next of kin, etc.

Name, Occupation and Place of Residence at the Time of Death.	Country or Place from Which He Came.	Total Amount of Receipts in 1913.	Total Amount of Expenditures in 1913.*	Name, Occupation and Place of Residence at the Time of Death.	Country or Place from Which He Came.	Total Amount of Receipts in 1913.	Total Amount of Expenditures in 1913.*
Lizzie Larkins, New York.....	Unknown.....	10 09	10 09	Patrick J. Murphy No. 2, unknown, New York.....	Unknown.....	1,450 56	15 34
Charles Kulas, unknown, New York....	Unknown.....	10 03	10 03	I. Parra, clerk, New York.....	United States of Columbia.....	110 53	110 53
Andrew Gilhooley, lawyer, New York....	New York City..	15 00	91 14	Wolfgang Goetz, physician, New York...	Unknown.....	273 31	273 31
Joseph Muller, hotel clerk, New York....	Austria.....	6,334 37	256 20	Otto Kapphan, furrier, New York.....	Germany.....	520 98	520 98
Harry Smith, laborer, New York.....	United States of America.....	90 00	90 05	Jane Hicks, none, New York.....	United States.....	56 59	56 59
Antonia Bodiskey, housework, New York.	Hungary.....	60 70	85 70	Nano V. O'Neill, housewife, New York..	United States.....	257 25	257 25
Joseph Contio, unknown, New York.....	France.....	30 86	83 26	William L. Rushton, engineer, New York.	United States.....	9 60	9 60
Margaret F. Carroll, none, New York...	Unknown.....	3 53	6 36	Luk Hawick, laborer, New York.....	Russia.....	79 60	60 92
Morgan L. Bloom, none, New York.....	United States.....	6 36	85 21	Herman Gottwald, cigarmaker, New York.	Germany.....	96 55	96 35
Domnick Pacciotti, restaurant, New York.	Italy.....	54 63	105 99	Chas. Quaggin, retired soldier, New York	United States.....	28 52	28 52
Dong Sing, unknown, New York.....	China.....	105 99	378 57	Bridget Broderick, cook, New York.....	Ireland.....	575 29	151 81
Charles Sands, clerk, New York.....	United States.....	378 57	417 06	Wilhelm Benson, laborer, New York.....	Germany.....	653 38	18 90
Catherine Murphy, domestic, New York..	Ireland.....	417 06	26 35	Edward Maurrell, unknown, New York..	United States.....	915 01	190 14
John W. Hughes, laborer, New York.....	Unknown.....	26 35	1,414 42	Peter Hoiz, unknown, New York.....	Unknown.....	23	23
Frank Kellar, unknown, New York.....	Unknown.....	1,414 42	131 92	Mary McHugh, none, New York.....	Ireland.....	24 00	24 00
Samuel Leggas, none, New York.....	Greece.....	131 92	5 80	Peter Schneider, laborer, New York.....	Germany.....	419 10	203 70
Arabella Little, none, New York.....	Massachusetts ..	5 80	25	Mary Carragher, etc., housework, New York.....	Ireland.....	384 46	180 35
Daniel McCloud, etc., New York.....	Unknown.....	25	9 33	Annie Lennon, servant, New York.....	Ireland.....	203 45	203 45
William Lees, unknown, New York.....	England.....	9 33	567 73	Hugo, Emil Wahner, cabinet maker, New York.....	Germany.....	4,515 82	109 09
Anon Susliko, laborer, New York.....	Russia.....	546 56	243 80	Cesidio F. Gualano, doctor, New York...	Italy.....	1,743 05	427 01
Patrick J. Ryan, clerk, New York.....	Ireland.....	260 59	272 85	Elizabeth C. Taylor, domestic, New York..	United States.....	258 45	92 15
Thomas A. Lampers, miner, New York...	Greece.....	8 19	82 99	Florence Blake, bookbinder, New York..	United States.....	1 10	1 10
Charles Giontos, draftsman, New York...	France.....	1 16	4 03	Annie Brandt, housework, New York....	Sweden.....	10 46	10 46
John Curley, clerk, New York.....	Ireland.....	55	70	Mary Guenther, unknown, New York.....	United States.....	3 95	3 95
Peter McDermott, or Martin, unknown, New York.....	Germany.....	208 39	87 64	Albert I. Lydecker, unknown, New York..	United States.....	3 95	3 95
Frank Fessler, valet, New York.....	Germany.....	146 50	149 86	Nicholas Wechtel, unknown, New York...	United States.....	2,024 73	284 46
Anna Slepikova, domestic, New York....	Bohemia.....	555 49	215 10	Xavier Hecht, carpenter, New York.....	United States.....	82 54	82 54
Minnie L. Ambers, domestic, New York...	United States.....	60	234 30	William Hy. Quinton, clerk, New York...	Unknown.....	70	70
Otto F. W. Muller, clerk, New York....	Germany.....	1,029 90	19 99	Alexander Peterson, unknown, New York	Switzerland.....	1,215 95	233 81
Charles Haase, upholsterer, New York...	Germany.....	19 99	28 64	Sarah A. Conway, unknown, New York...	Unknown.....	781 94	228 98
Stevens Voisen, clerk, New York.....	France.....	113 10	73 20	Jane Preston, laundress, New York.....	Ireland.....	1,283 79	1,258 79
Emma Heinback, unknown, New York.....	Unknown.....	40	40	Maria Charles, none, New York.....	Ireland.....	43 87	43 87
Cases Not Heretofore Reported.				Joseph Cohen, merchant, New York.....	Russia.....	10	10
John Meyer No. 2, machinist, New York..	France.....	\$214 05	\$214 05	Clara Duck, housework, New York.....	United States.....	237 08	237 08
Louise Kragg, unknown, New York.....	Unknown.....	50	2 80	Emma W. Nicolesco, music teacher, New York.....	Austria.....	207 95	207 95
Henry Nagie, laborer, New York.....	Germany.....	2 80	4 67	William Vaughan, tinsmith, New York....	United States.....	51 47	51 47
Emily Cooper, housework, New York....	Ireland.....	4 67	420 56	Hyman Feliks, waiter, New York.....	Austria.....	75 70	75 70
Mary Hickey, unknown, New York.....	Ireland.....	420 56	32 34	Ida Meyer, unknown, New York.....	Unknown.....	153 84	153 84
George Neotios, musician, New York....	Greece.....	32 34	492 80	Heinrich Eisman, stableman, New York..	Germany.....	282 00	282 00
Robert H. Moore, unknown, New York....	Unknown.....	492 80	120 20	David Halsband, presser, New York.....	Austria.....	179 50	179 50
Martin Kearns, none, New York.....	United States.....	120 20	514 84	Andreas Zitzelberger, unknown, New York	Germany.....	211 81	136 90
Anna M. Keinhardt, none, New York....	Ireland.....	514 84	861 04	Aquila N. Clark, broker, New York.....	England.....	2,630 28	2,630 28
Hinde Sluckefsky, housewife, New York.	Russia.....	861 04	1,184 68	Harry Wallace, waiter, New York.....	England.....	6 10	40
Albert P. Lamy, broker, New York.....	France.....	1,184 68	15 02	James F. Topliff, veteran, New York...	United States.....	8 36	8 36
Ernest Martins, engineer, New York....	Germany.....	15 02	341 07	Hortense De Paradise, housekeeper, New York.....	Chili.....	56 45	56 45
Margaret O'Kennedy, housework, New York.....	Ireland.....	341 07	5 70	John Grady, unknown, New York.....	Ireland.....	341 74	341 74
Bridget McDougough, laundress, New York	Ireland.....	5 70	4 42	James Reis, ex-clerk, New York.....	England.....	598 40	142 61
Charlotte Rogers, unknown, New York...	Unknown.....	4 42	40 35	Frank McDonald, longshoreman, New York.....	Ireland.....	71 61	71 61
James McFadden, unknown, New York...	Ireland.....	40 35	10 29	Harry Bowers, barber, New York.....	United States.....	59 66	59 66
Charles L. Gilleaume, none, New York...	France.....	10 29	50 00	William E. Crosby, book agent, New York	United States.....	277 10	26 00
Helin Levin, unknown, New York.....	Unknown.....	50 00	3,360 09	James A. Cooper, porter, New York.....	United States.....	614 46	237 32
Gertrude Mayer, housework, New York..	England.....	3,360 09	172 70	Albert Epstein, checker, New York.....	United States.....	62 78	62 78
August Zimmerman, laborer, New York...	Germany.....	172 70	1 40	Ella Wilcox, maid, New York.....	United States.....	22 35	22 35
Joseph Currin, unknown, New York.....	Unknown.....	1 40	24 93	Gus Brewer, paperhanger, New York....	Sweden.....	3 68	3 68
Jean Crespo, laborer, New York.....	Spain.....	24 93	23 97	Alfred White, bartender, New York.....	United States.....	1 30	1 30
Unknown woman, housework, New York.	Unknown.....	23 97	24 95	Charles E. Smith, upholsterer, New York	United States.....	9 30	9 30
Oswald Priess, newsdealer, New York...	Germany.....	24 95	45 50	Cora M. Walters, waitress, New York...	Ireland.....	62 60	62 60
Archangelo Orlando, unknown, New York	Italy.....	45 50	25 00	James Mahoney, watchman, New York..	Ireland.....	412 11	412 11
Arthur Johnson, sailor, New York.....	Norway.....	25 00	27 28	Adelaide Reid, lodging house keeper, New York.....	United States.....	182 75	182 75
Maria Dugdale, unknown, New York.....	Ireland.....	27 28	11 25	Jack Schoendaus, watchman, New York..	Roumania.....	60	60
Alice Foster, helper, New York.....	Ireland.....	11 25	4 77	Harry Wicker, unknown, New York.....	Unknown.....	50	50
John Doe, unknown, New York.....	Unknown.....	4 77	641 63	Joseph Kaart, unknown, New York.....	Unknown.....	50	50
Ernest Pasderka, cabinetmaker, New York	Bohemia.....	641 63	1 25	John Jacobson, laborer, New York.....	United States.....	2 34	2 34
Annie Washington, housework, New York	United States.....	1 25	2,890 16	Vincenzo De Lorenzo, ironworker, New York.....	Italy.....	60	60
Patrick Sheehy, unknown, New York....	Ireland.....	2,890 16	12 22	Colin McNeill, clerk, New York.....	United States.....	6 34	6 34
Jennie Thomas, servant, New York.....	United States.....	12 22	31 00	Peter Stoler, unknown, New York.....	Russia.....	163 83	163 83
Thomas Sampson, unknown, New York...	Greece.....	31 00	1 00	Julia Munar, housework, New York.....	Hungary.....	16 52	16 52
Elmer Anderson, unknown, New York...	Sweden.....	1 00	1 14	Gustav Wallace, carpenter, New York...	Sweden.....	3,084 64	214 61
Mary Morange, unknown, New York.....	Unknown.....	1 14	24 25	T. Solomon, waiter, New York.....	Germany.....	3 74	3 74
Amelia Kelly, unknown, New York.....	Ireland.....	24 25	28 56	Jolly Prime, housework, New York.....	Unknown.....	38 34	38 34
John Wickert, unknown, New York.....	United States.....	28 56	63 75	Hilda Sahlberg, waiter, New York.....	Sweden.....	671 04	130 26
Johannes Vroner, seaman, New York....	Finland.....	63 75	3 86	Mattie Gregg, shirtwaistmaker, New York	United States.....	158 26	158 26
Henry Meyers, laborer, New York.....	United States.....	3 86	8 34	Edith I. B. Mack, nurse, New York.....	United States.....	1 00	1 00
William E. Fonda, carriage maker, New York.....	United States.....	8 34	1,109 20	Margaret Lotta, housewife, New York...	United States.....	5 75	7 25
James Davenport, seaman, New York...	England.....	1,109 20	500 00	Mollie Smith, etc., housekeeper, New York	United States.....	105 08	105 08
Stephen D. Suszynski, unknown, New York	Russia.....	500 00	163 62	Thomas Haverson, unknown, New York..	United States.....	5 82	5 82
John A. Rogers, painter, New York....	Unknown.....	163 62	392 99	Josef Gager, gardener, New York.....	Hungary.....	258 09	258 09
Charlotte Tucker, unknown, New York...	Unknown.....	392 99	483 71	Francis Folquet, merchant, New York...	St. Pierre.....	645 42	645 42
Fannie Luff, none, New York.....	United States.....	483 71	884 56	Sarah Hewitt, domestic, New York.....	Scotland.....	315 76	315 76
George Bailey, none, New York.....	England.....	884 56	11 62	Algernon C. Bailey, music teacher, New York.....	England.....	7 61	7 61
Mary Moore, none, New York.....	United States.....	11 62	500 00	Aaron Loeb, unknown, New York.....	Unknown.....	31 94	31 94
Edward Bennett, merchant, New York...	Unknown.....	500 00	363 04	John Neidner, laborer, New York.....	Germany.....	1 71	2 51
Golda E. Slootskey, unknown, New York.	Russia.....	363 04	175 79	Jose Suarez, unknown, New York.....	Spain.....	32 12	32 12
Alfred H. Snow, salesman, New York....	England.....	175 79	177 07	George Badol, plasterer, New York.....	Russia.....	177 65	46 35
Carl Hendrickson, butler, New York....	Sweden.....	177 07	349 75	John P. Thompson, steward, New York...	England.....	142 34	142 34
Sarah Gilland, housekeeper, New York...	United States.....	349 75	250 92	Joseph C. Beniguez, retired, New York...	Porto Rico.....	768 67	393 39
Edward Gilland, laborer, New York.....	United States.....	250 92	441 21	Mary Londrigan, cook, New York.....	Ireland.....	12 23	12 23
William Knittel, manufacturer, New York	Germany.....	3,705 28	74 60	Sigmund Deckelman, none, New York...	Germany.....	21 93	21 93
Pietro Bordellone, unknown, New York..	Italy.....	74 60	31 63	Anne Breslin, laundress, New York.....	Ireland.....	1,289 14	1,289 14
Hung Lee Loy, unknown, New York.....	China.....	31 63	833 21	Annie Farrell, domestic, New York.....	United States.....	457 16	1 75
Bina Boseman, unknown, New York.....	Unknown.....	26	148 05	Susan McWilliams, housewife, New York	Ireland.....	10	10
William Reinhardt, laborer, New York...	Germany.....	833 21	188 50	Catherine Mooney, housewife, New York	Unknown.....	3,321 84	3,321 84
Rebecca Manino, laundress, New York...	United States.....	148 05	65	John Byrne, unknown, New York.....	Unknown.....	827 32	827 32
Marie Woitech, unknown, New York.....	Austria.....	20	66 63	Patrick McGuire, orderly, New York...	Ireland.....	257 16	257 16
Margaret Lynch, housework, New York...	Ireland.....	188 50	1,501 22	Elijah A. Jonathan, medical student, New York.....	Persia.....	132 66	111 64
George London, laborer, New York.....	United States.....	11	915 55	Frederick Sherry, valet, New York.....	Ireland.....	415 43	7 45
Ralph Haines, clerk, New York.....	United States.....	65	20 92	Julius Schaeffer, clerk, New York.....	Germany.....	116 91	116 91
John Fitzpatrick, plasterer, New York...	Ireland.....	65	1,109 20	Catherine Heist, none, New York.....	Ireland.....	1,855 72	328 31
Heinrich Bauer, basketmaker, New York.	Germany.....	79 00	483 71	Josef Krause, unknown, New York.....	Germany.....	209 79	7 35
William Tietz, ironworker, New York...	Germany.....	66 63	884 56	Mary M. Ross, unknown, New York.....	Scotland.....	1,317 62	181 61
Cornelia Hagan, none, New York.....	Germany.....	1,501 22	175 79	Benjamin Kozinsky, tailor, New York...	Russia.....	34 98	34 98
Arthur Bryen, clerk, New York.....	England.....	915 55	349 75	George Schmidt, finisher, New York....	Germany.....	2,856 55	176 50
Olivia Bentley, housework, New York...	England.....	20 92	349 75	Henry T. Behrens, unknown, New York...	Germany.....	2,545 99	363 20
Patrick Burns No. 1, hotel helper, New York.....	Ireland.....	2 57	2 57	Henry Bohlman, salesman, New York....	Germany.....	61	61
Peter Martin, railroadman, New York...	Germany.....	2 50	2 50	Emil Sorensen, waiter, New York.....	Denmark.....	2 80	2 80
Louise Donas, housework, New York....	France.....	1 63	50	Albert Rodgers, porter, New York.....	United States.....	10 09	10 09
Henriette Dawson, domestic, New York...	United States.....	50	633 20	Henry Schweiser, waiter, New York.....	Germany.....	16 51	16 51
Annie McSweeney, none, New York.....	Ireland.....	633 20	40 00				
Henry Hart, furnished room keeper, New York.....	United States.....	40 00	636 41				
Margaret Millburn, domestic, New York..	Wales.....	636 41	295 19				
James Cullens, waiter, New York.....	Canada.....	295 19	238 46				
John Reid, laborer, New York.....	England.....	238 46					

*Including funeral expenses, claims of creditors and amount paid to next of kin, etc.

*Including funeral expenses, claims of creditors and amount paid to next of kin, etc.

Name, Occupation and Place of Residence at the Time of Death.	Country or Place from Which He Came.	Total Amount of Receipts in 1913.	Total Amount of Expenditures in 1913.*	Name, Occupation and Place of Residence at the Time of Death.	Country or Place from Which He Came.	Total Amount of Receipts in 1913.	Total Amount of Expenditures in 1913.*
Patrick Regan, unknown, New York.....	Ireland	1 63	1 63	Sadie McBride, unknown, New York.....	United States.....	144 72	144 72
Ellen Miller, cook, New York.....	United States	2 32	2 32	Anna Stein, domestic, New York.....	Bohemia	213 10	84 42
Peter Favalla, unknown, New York.....	Italy	1 16	1 16	Rose Lynch, domestic, New York.....	Scotland	503 79	159 67
George Pendleton, cook, New York.....	England	19 10	19 10	John G. Peterson, boatswain, New York..	Sweden	750 16	194 78
Hugh A. Stewart, physician, New York..	Scotland	351 58	210 55	Mary Flavin, housework, New York.....	Ireland	164 94	164 94
Sophie Meinecke, nurse, New York.....	Germany	360 80	147 44	George Taaffe, unknown, New York.....	Ireland	6,176 50	58 78
Finizio Frori, unknown, New York.....	Italy	59 25	59 25	Rachel A. Robinson, laundress, New York	United States	338 16	239 80
Manuel F. de Bustillo, unknown, New York	Spain	10	10	Louis Levin, bricklayer, New York.....	Russia	204 50	204 50
Alice E. Jones, domestic, New York.....	United States	458 77	237 20	Hugo Messmer, tailor, New York.....	Germany	95 00	95 00
Arthur J. Foth, furnished rooms, New York	United States	200 00	7 65	Fritz Stahl, lawyer, New York.....	Germany	7 49	7 49
Anna Schneider, etc., housewife, New York	Germany	1,550 32	1,550 32	William Newcomb, laborer, New York...	United States.....	39 76	39 76
Henry Focking, painter, New York.....	Germany	205 60	205 60	John McBride, railroad man, New York.	United States.....	85 44
Bernard Paulsen, tailor, New York.....	Germany	5,491 80	118 31	Lizzie Woods or Dolan, domestic, New York	Ireland	10 00	10 00
Edward Smyth, interpreter, New York....	Germany	31	35	Michael Zgebura, porter, New York.....	Austria	808 84	118 58
John Blake, clerk, New York.....	Ireland	361 43	156 90	Edgar Jenicke, music teacher, New York..	Germany	20
John F. Heitman, bartender, New York..	Germany	72 62	72 62	Joseph Anthony, laborer, New York.....	B. W. Indies.....	2 09	2 09
Lois Bogat, tailor, New York.....	Hungary	1,361 52	208 80	Clarence Mayce, unknown, New York.....	Unknown	2 79	2 79
Benjamin Garno, editor, New York.....	United States	514 35	514 35	B. F. Hughes, unknown, New York.....	Unknown	30
Sebastian Trurito, unknown, New York...	Spain	215 01	107 54	Henry Wanted, unknown, New York.....	Unknown	1 40	1 40
John A. Wagner, unknown, New York.....	United States	950 04	950 04	Unknown man, unknown, New York.....	Unknown	28 63	28 63
Robert W. Larkin, bartender, New York..	England	79 00	79 00	Albert Olsen, sailor, New York.....	Norway	5 70	5 70
Ellen Doodey, lady's maid, New York.....	Ireland	33 12	33 12	Margaret Jameson, domestic, New York..	Sweden	34 38	25
Catherine McCarthy, housework, New York	Ireland	5 37	5 47	Michael Miller, laborer, New York.....	Germany	4 16	4 16
Mike Kosta, waiter, New York.....	Bulgaria	225 97	65 20	Frieda David, housework, New York.....	United States	165 20	20
Frederick Cowland, clerk, New York....	England	33 61	33 61	Bridget Devine, cleaner, New York.....	Ireland	459 77	86 72
Philip Dennison, carpet cleaner, New York	Ireland	3 79	3 79	Jacob Berkowitz, unknown, New York...	Russia	78 34	30
Mary F. Blank, unknown, New York.....	United States	231 98	38 95	Emma Legestedt, cleaner, New York.....	Sweden	13 01	20
James Waters, laborer, New York.....	Ireland	300 00	111 35	Mary Lavelle, housework, New York.....	Ireland	10 65	4 00
Wally Bruckner, housework, New York....	Russia	412 92	7 00	Theodore Stanio, waiter, New York.....	Greece	43 00	43 00
Fritz Langenhagen, sign painter, New York	Germany	1,542 23	173 21	Peter Renan, laborer, New York.....	United States	2 34	2 34
Ellen Rooney, unknown, New York.....	Ireland	13 78	14 03	Leon Greenberg, watchmaker, New York..	Russia	23 08	70
John F. Murray, waiter, New York.....	United States	480 00	480 00	Anastasia Whalen, housework, New York.	Ireland	33 00	3 55
Elsie Schellhaas, maid, New York.....	Germany	4,802 53	246 54	Mary Sexton, dressmaker, New York.....	Ireland	7 57	5 70
Samuel H. Wilkinson, unknown, New York	Unknown	35	35	Unknown man, or Louis, waiter, New York	Germany	19 25	19 25
Walienty Biegai, unknown, New York.....	Unknown	37 68	37 68	Frank G. Brown, unknown, New York....	Unknown	72
James Lyons, unknown, New York.....	Unknown	20	20	Mary J. Cronan, ladies' maid, New York..	Ireland	2,432 69	190 13
Gottlieb Genner, pocketbook maker, New York	Russia	400 00	267 74	Rose Brincker, housework, New York....	Canada	4 65	50
Mary Sullivan, seamstress, New York....	United States	800 64	314 74	Neolis Spileopolis, unknown, New York...	Unknown	2 79	2 79
Catherine Stokes, laundress, New York...	Ireland	45 45	45 45	Kate Cody, housework, New York.....	Ireland	6,622 50	379 98
Catherine Henry, housework, New York...	United States	183 25	81 40	Annie Artell, housework, New York.....	United States	109 99	66 30
Esther Murray, hospital helper, New York	Ireland	64 10	2 00	Margaret Schmitt, unknown, New York...	Unknown	450 90	9 80
Sarah Winter, unknown, New York.....	England	69 00	69 00	Peter Chrisgame, laborer, New York....	Russia	100 00	1 00
Samuel Gordon, bookbinder, New York...	United States	128 95	128 95	Mary Duffy, domestic, New York.....	Ireland	227 50	102 02
Catherine Callahan, unknown, New York	Unknown	50 45	50 45	Christian Sihen, shoemaker, New York...	Germany	305 89	107 62
Frank Knowles, unknown, New York.....	Unknown	40 00	40 00	Martin Ford, shirt ironer, New York...	United States	5 70	5 80
Herri Schonstein, pedlar, New York.....	Austria	379 60	379 60	Frank Guzik, unknown, New York.....	Austria	67 40	60
Thomas E. Murphy, unknown, New York...	Unknown	3 81	3 81	William Holm, cloak manufacturer, New York	Germany	144 56	144 56
Mary Coyle, none, New York.....	Germany	87 10	87 10	Jean Springer, boilermaker, New York....	Roumania	116 05	50
Adolph Theavalt, laborer, New York.....	Switzerland	14 86	14 86	Keith Nowelle, waiter, New York.....	United States	6 01	6 01
Mary Dietz, housekeeper, New York.....	Germany	1 05	1 00	Anna Zeman or Cusi, unknown, New York	Unknown	55 18	7 62
Charles Mitchell, drug clerk, New York...	United States	303 05	109 10	Margaret Hayes, housework, New York...	Ireland	132 60	107 62
Francis H. Haines, clerk, New York.....	United States	258 21	145 45	Ann Keelan, housework, New York.....	Ireland	593 43	188 05
Edward Frewin, none, New York.....	England	353 71	131 72	Adolph Kaulman, barber, New York.....	Germany	1,892 61	196 90
Abraham Isaakowitz, none, New York....	Russia	6 06	6 06	Jacob Young, etc., baker, New York....	Germany	65 14	55 20
Pen Kennedy, actor, New York.....	United States	2 00	2 00	Montague Schiff, unknown, New York....	England	57 20	7 62
Rubin W. Mann, engineer, New York.....	United States	495 82	157 84	William Gleason, printer, New York.....	Ireland	60	60
Kate Gessa, cook, New York.....	Spain	642 97	205 61	John J. Cahill, orderly, New York.....	United States	153 20	7 62
Mary Watchen or Berg, none, New York	Germany	60	Anna Person, domestic, New York.....	Denmark	590 77	145 02
Lorenzo Martin, unknown, New York....	Germany	1,029 25	115 77	Gasper Caucic, engineer, New York.....	Austria	155 04	155 04
Joseph Keys, waiter, New York.....	Ireland	909 15	173 03	William Hanley, stableman, New York...	Ireland	787 43	13 48
Barney Fagan, laborer, New York.....	United States	3 25	3 25	C. W. S. Beck, salesman, New York.....	United States	26 64	26 64
Vandevere Williamson, mechanic, New York	United States	2 56	2 56	Emily A. Fleischman, unknown, New York	Unknown	4 20	4 20
Alexander Kruber, piano maker, New York	Germany	236 20	236 20	Julius F. W. Buttner, shoemaker, New York	Germany	140 11	126 77
Luigi Maschi, laborer, New York.....	Italy	269 66	269 66	William Cornell, unknown, New York....	United States	320 53	284 07
Sophie Wohlers, housework, New York...	Germany	1,195 64	196 78	Rudolf Tamean, laborer, New York.....	Switzerland	35 40	35 40
Alex. Sinclair, laborer, New York.....	United States	117 11	58 47	Emile Duzes, clerk, New York.....	France	156 96	107 52
Charles M. Rosenkrans, room clerk, New York	United States	355 02	152 92	Thurston Hansen, unknown, New York...	Unknown	5 70
James Thompson, unknown, New York...	Unknown	41 84	41 84	William Clarke, engineer, New York.....	Unknown	10 41	10 41
Abraham Ali, unknown, New York.....	Turkey	37 58	37 58	Margaret Maher, unknown, New York....	Ireland	110 00
Peter McAleer, unknown, New York.....	Unknown	267 55	8 12	Samuel Trostler, professor of languages, New York	Hungary	3 20	3 20
William Voss, painter, New York.....	United States	55	55	Peter Romanowitz, laborer, New York....	Russia	197 81	107 62
Nora Kean, unknown, New York.....	Unknown	29 13	29 13	Robert Hoelme, unknown, New York.....	Germany	10 00	95
Mary A. McMahon, dressmaker, New York	Ireland	16 34	16 34	Eva Clark, advertising agent, New York..	United States	30 00	95
Edmond H. Moritz, physician, New York...	Germany	29 32	29 32	Martin Mannion, unknown, New York....	Unknown	28 70	28 70
Wm. Mahoney, laborer, New York.....	United States	15 43	15 43	Joseph Keys, waiter, New York.....	Ireland	909 15	173 03
Lucy A. Sweet, housekeeper, New York...	United States	2,080 95	224 44	Maggie Dunn, shirtmaker, New York....	Ireland	272 62	140 32
Philip Martini, janitor, New York.....	Germany	163 32	163 32	Fred Felsner, tinsmith, New York.....	Germany	27 00	27 60
Paul Furthman, circus man, New York...	United States	2 79	2 79	Anastasios Christondoulas, fruit clerk, New York	Greece	3 18	50
Katie Weurtz, janitress, New York.....	Germany	31 40	8 95	Elisha Frederick, unknown, New York....	West Indies	14
Wilbur Henderson, clerk, New York.....	United States	7 31	7 31	Peter Cassinelli, bookbinder, New York..	Italy	205 26	6 55
Annie Sophie Hansen, servant, New York	Sweden	347 83	8 47	Lizzie Oswald, housework, New York.....	United States	3 08	3 08
Julius Levite, mechanic, New York.....	France	31 75	31 75	Harry P. Dean, dancing master, New York	United States	1 45	1 45
Michael Flanagan, subway guard, New York	Ireland	1,362 85	195 58	Joseph Berenda, butcher, New York.....	Hungary	2 79	75
Samuel Horowitz, unknown, New York...	Unknown	176 97	Carrie Wucher, cook, New York.....	Switzerland	161 65	7 70
Ray Gitrick, housewife, New York.....	Austria	229 45	229 45	Joseph Seibel, unknown, New York.....	Germany	31 00	17 25
John Traverso, agent, New York.....	Italy	300 00	125 20	Meyer Feldin, unknown, New York.....	Russia	615 86	13 08
Mary A. Conway, housewife, New York...	United States	459 59	311 84	Mary Wendt, housewife, New York.....	Germany	2 74	5 20
Mary Carberry, none, New York.....	United States	293 19	293 19	John Ryan, unknown, New York.....	Unknown	38
Moritz Grossa, painter, New York.....	Germany	141 06	141 06	Herman Gaul, cigar packer, New York...	Germany	3,373 06	224 78
Patrick McGovern, watchman, New York...	Ireland	442 31	7 44	David K. Worthington, steward, New York	England	2 65
Frances J. Quinlan, none, New York.....	United States	50	Rachel Byrnes, unknown, New York.....	Unknown	40
Christina Smith, housework, New York...	United States	156 28	90 54	Catherine Sheehan, unknown, New York...	Ireland	80 56	80 07
Domingo Acosta, servant, New York.....	Cuba	927 66	926 46	Henry Humme, unknown, New York.....	Unknown	50
Stella E. Berrian, teacher, New York....	United States	361 87	8 02	Pauline Newburg, necktie worker.....	Russia	60
Minnie Gottlieb, clerk, New York.....	Unknown	195 00	82 10	Maria Muller, housework, New York.....	Germany	4 15
Robert Hughes, clerk, New York.....	England	56 40	56 40	Wm. T. Reynolds, contractor, New York..	United States	11 46	11 46
John B. Dunn, none, New York.....	Ireland	01	15	James A. Pannell, butcher, New York....	Butler	90	90
London McCormick, actor, New York....	United States	7 35	65	J. M. Sigismund, dentist, New York.....	France	20 26	1 40
Chas. E. Johanson, fireman, New York...	Sweden	225 97	10 32	Mary Hawkins, domestic, New York.....	United States	129 49	96 02
Nestor Jouvenams, etc., manager, New York	France	5 70	5 90	Ludwig A. Kuhn, cigar maker, New York	Germany	856 70	30 58
Jeannette Francy, housekeeper, New York	France	36 00	36 00	Ellen Brady, unknown, New York.....	Unknown	228 30	8 07
Agnes Hamilton, journalist, New York...	England	1 76	Grete Nussbaum, cashier, New York.....	Germany	295 79	161 52
William Kahl, baker, New York.....	Germany	617 39	171 73	John G. Lornor, soldier, New York.....	Unknown	1,052 19	18 58
George Ward, printer, New York.....	United States	31 88	31 78	Gilbert McGlorin, cook, New York.....	Ireland	197 64	107 52
Alfred A. Lawrence, orderly, New York...	India	127 49	107 97	Mary Kearney, unknown, New York.....	Ireland	363 78	139 30
Clara Langenberg, housework, New York	Germany	16 75	16 75	Rose McKenna, housewife, New York....	Ireland	175 49	7 52
Joseph Kantzman, farmhand, New York...	Hungary	336 79	336 79	George F. Fugel, bartender, New York...	United States	161 90	161 90
Louise Champion, domestic, New York....	France	1,132 30	292 56	Thomas Barry, unknown, New York.....	Unknown	02
John W. Munch, laborer, New York.....	Germany	40	40	William Flood, unknown, New York.....	Unknown	12
Fritz Reng, butcher, New York.....	Germany	20 38	20 38	John Gillick, unknown, New York.....	Unknown	12
Constantin Wrublefsky, stableman, New York	Russia	241 50	151 12	Catherine Holohan, nurse, New York....	United States	106 37	10
				William Dorley or McSorley, laborer, New York	Ireland	8 31	5 60

*Including funeral expenses, claims of creditors and amount paid to next of kin, etc.

*Including funeral expenses, claims of creditors and amount paid to next of kin, etc.

Name, Occupation and Place of Residence at the Time of Death.	Country or Place from Which He Came.	Total Amount of Receipts in 1913.	Total Amount of Expenditures in 1913.*	Name, Occupation and Place of Residence at the Time of Death.	Country or Place from Which He Came.	Total Amount of Receipts in 1913.	Total Amount of Expenditures in 1913.*
Anna De Lappi, milliner, New York.....	United States	40 00	7 30	Hugo Roll, unknown, New York.....	Unknown	1 15	4 20
Alex Meskinovitch, laborer, New York....	Poland	30 00	6 45	William J. Baker, unknown, New York....	Unknown	3 04	2 79
Alex Bock, painter, New York.....	Germany	9 00	2 95	Edward E. Eartman, unknown, New York	Unknown	26 02
James W. Moore, unknown, New York.....	Unknown	72 08	David M. Lonigan, waiter, New York....	Unknown	39 20
Dora Strauss, housework, New York.....	Germany	100 22	65	Michael Conway, candymaker, New York	United States	50 00
William W. Maund, laborer, New York....	United States	46 15	50	Achille Perlette, barber, New York.....	Italy	5 00
Kame Yamamura, unknown, New York....	Japan	40 00	20	Otto Graff, unknown, New York.....	Germany	10
Bridget Collins, lady's maid, New York..	Ireland	91	1 10	Mary Malley, unknown, New York.....	Unknown	90 80	10
Michael O'Brien, unknown, New York....	Ireland	50 65	7 97	Adam Muller, unknown, New York.....	Germany	125 30	10
Margaret Graham, laborer, New York....	Ireland	22 50	22 50	Fritz Haus, etc., unknown, New York....	Germany	10
Joseph O'Connell, none, New York.....	Ireland	167 79	10	Sarah Collin, cloak finisher, New York...	Russia	10
Michael Noonan, chauffeur, New York....	Ireland	12	1 25	Margaret Kean, unknown, New York....	Unknown	10
Andrew Forseth, laborer, New York.....	Norway	3 91	3 91	Forsten Soderstrom, plumber, New York..	Sweden	10
Walter J. Thornton, policeman, New York	United States	11 60	11 60	Catherine McNally, cleaner, New York...	United States	10
Susan McAllister, unknown, New York....	Ireland	44 50	25 00	Joseph Rogers, unknown, New York.....	United States	10
Marion Sylvan or Sullivan, clerk, New York	United States	1 16	Sarah Douglas, domestic, New York.....	United States	10
Catherine Smith, housewife, New York...	United States	132 35	81 75	Abram Ruda, unknown, New York.....	Unknown	10
Anesta Teantafilos, oiler, New York....	Greece	55	Frank Drefsky, unknown, New York....	Russia	156 78	125 00
Susan L. Turner, housewife, New York....	England	140 05	140 05	Andano Gandolfo, unknown, New York...	Unknown	3,884 87
Leonard Metzger, carpenter, New York...	Germany	109 00	75 35	George Parker, lawyer, New York.....	United States	8 90
Margaret O'Connell, housewife, New York	United States	452 36	20	Alexander Menendez, cigarmaker, New York	Cuba	230 42	125 00
Marie Davidson, laundress, New York...	United States	5 00	27 65	Edward Arnold, laborer, New York.....	United States	15 00
Joseph Marrin, clerk, New York.....	Porto Rico	42 00	70	Aaron Ludwig, unknown, New York....	Unknown	587 29
Peter Roos, baker, New York.....	Germany	72 60	72 60	Report of Moneys Unclaimed by Next of Kin and Paid into the City Treasury Under a Decree of the Surrogate.			
Francis Someilan, cigar maker, New York	Cuba	34	Ann Kelly, No. 1, \$588.72; Ellen Coughlan, \$397.93; John Clark, \$1,048.95; Sabina Thompson, \$782.07; Mary A. Cummings, \$411.06; Kate Mahon, \$282.82; John Clark, \$70.15; James O'Neill, \$307.17; Thomas McDonald, \$160.96; Marie Puglisi, \$564.47; Mary Smith, \$1,593.90; Benjamin Curley, \$2,587.47; William Schneider, \$428.06; Charles Milander, \$169.81; Wilhelmina Lind, \$2,202.53; Margaret Murphy, \$519.64; John J. A. Becket, \$133.03; August M. Kelp, \$161.20; Margaret Nagel, \$2,179.19; Maggie Fox, \$127.04; Renie Weill, \$256.80; Mary A. Williams, \$580.91; Catherine Glennon, \$692.32; Sophie Street, \$212.36; Patrick J. Ryan, \$72.57; Jacob Paul, \$178.29; John Matchmann, \$1,818.61; Edie Munger, \$1,825.45; John A. Mahoney, \$197.52; George Braun, \$461.89; Frank Muller, \$307.35; Maggie Bureat, \$460.52; Edmund Dickas, \$906.16; Henry Robert, \$1,344.92; Michael McGuse, \$732.29; Mary T. Hayes, \$378.38; Joseph Kautzman, \$13.43; Mary Bach, \$358.16; Marie M. Odioa, \$273.38; total \$25,786.68.			
Henry W. Fick, janitor, New York.....	Germany	11	7 65	The balances remaining in the following estates unclaimed by next of kin have been paid into the City Treasury during the year, pursuant to chapter 230 of the Laws of 1898:			
Patrick Burns, bartender, New York.....	Ireland	9 05	James Wade, \$79.66; unknown woman, 16 cents; William Hill, 93 cents; Ike Ring, \$102.55; Maria Lathy, \$250.44; John Klinger, \$109.78; Lena Neuman, \$58.56; Ann Lester, \$4.81; Emily Lukea, \$7.10; John Type, \$3.95; Nellie Longhiel, \$28.23; Pasco Roman, \$24; William Sellar, 93 cents; Felix McKenna, \$31.90; George F. Mitchell, \$171; Julia Zaklany, \$63.94; Joseph Swarz, \$19.80; Mary A. McCarthy, \$121.18; Walter F. Schmidt, \$41.39; Carrie Minyard, \$50.54; Gattian Andorka, \$1.42; Chin Tuk, \$20.53; Rosie Preston, \$72.96; Chosan Gregory, \$51.42; Hannah Westernman, \$30.94; Ella Manning, \$33.34; Margaret Hogan, 45 cents; Charles Schultz, \$30.69; Isadore Mackzoff, \$2.32; Joseph Cremonni, \$31.83; Rose Connolly, \$2.80; William Alexander, \$1.80; Thomas Calbert, \$3.59; Margaret Welsh, \$177.54; Charles Carrington, \$7.21; Michael Gibensky, \$3.95; Maurice Quinean, \$51.66 Ambrose Beach, \$5.58; Walter Linden, \$7.82; Anton Funke, \$136.55; Mary Gormany, \$23.54; Christian Olson, \$12.15; Johann Cormitz, \$146.15; Matthias McDonald, 93 cents; Alice Beers, \$2.40; Iven Nelson, \$2.99; Daniel J. Murray, \$8.25; John Lehman, \$5.46; John Branschold, \$42.52; Frederick Hohenthal, \$245.56; John Erickson, 40 cents; John Martin, 30 cents; Daniel S. Brown, \$163.59; Vasil Hyortsch, \$1.02; Stephen Logan, \$7.60; Manio Demorrio, \$5.31; Charles Havens, \$42.88; Charles Burnett, \$34; Anton Housen, \$5.10; Louis Saven, \$11.64; Kate Smith, \$29.90; Ellen Willey, \$4.90; George Dickson, \$1.12; Mary Curtain, \$13.96; Henry Bance, 15 cents; Alexander Murphy, \$2.15; Charles Smith, \$2.85; Philip Reilly, \$1.60; Lizzie Roe, \$3.27; A. L. H. Short, \$1.19; Wm. C. D. Easton, \$4.43; Louise Krause, \$7.63; Louis Mosener, \$9.86; Samuel Muscoici, \$143.49; Moritz Liefisny, \$5.46; William Miller, \$12.40; Anna Bauerle, \$15; Henry Nagel, \$2.30; James McFadden, 35 cents; Charles Guilleanne, \$10.29; Albert I. Lydecker, \$3.45; Henry Schnizger, \$16.51; Sigmund Deickelmann, \$21.93; James Anderson, \$2.72; Otto Nelseck, \$213.43; Lizzie Larkins, \$10.09; Joseph Conlio, \$82.46; Amelia Cooper, \$3.87; Charles Gionros, \$4.38; Ellen Miller, \$2.32; Ernest Mertens, 2 cents; Andrew Gilhooley, \$91.14; Ida Augustine, \$6.17; Frederick E. Gessner, \$4.01; Sam Leggas, \$51.62; Mrs. Wilson, \$2.34; Berthold J. Brumstead, \$3.71; David McCloud, 25 cents; Minnie L. Ambers, 30 cents; Joseph Currier, \$1.40; unknown woman, \$3.87; Oswald Priess, \$24.65; Elma Anderson, 90 cents; Mary Norange, \$1.14; Amelia Kelley, \$24.25; Henry Meyer, \$3.06; Mary Moore, \$11.62; David W. Thorburn, \$45.87; John Fitzpatrick, 3 cents; Albert Epstein, \$61.13; Annie Brandt, \$8.46; Patrick Burns, \$1.87; John A. Rogers, \$55.78 Louis Donas, \$1.13; John Jackson, \$1.84; Patrick Ryan, \$1.63; F. Solomon, \$2.39; John J. McKay, \$3.72; G. Sommers, 16 cents; Fred Echarta, \$2.89; Carl A. Stephani, 72 cents; Mary Nagel, \$2.79; James Stien, \$17.28; Wm. H. Overman, \$1.50; Aladar Woignay, \$17.10; Phillip Dennison, \$3.79; Frank Knowles, \$40; William Mahoney, \$14.93; Paul Fuhrman, \$1.94; Nicola Spelsopulso, \$2.29; Vandwite Williamson, \$1.56; Henry Smith, \$22.80; Dominick Pacciotti, \$33.91; Annie Washington, \$1.25; Carl Hendrickson, \$85.32; Birna Posman, 26 cents; Margaret Lynch, \$55.95; William H. Tinston, \$1.04; Marie Charles, \$36.03; Hyman Feliks, 55 cents; Hortemo De Paradise, \$1.40; Henry Bowers, 93 cents; Mary McHugh, \$24; Thomas Haserson, \$5.82; Dolly Prince, \$33.24; Albert Rodgers, \$9.44; William Voss, 55 cents; Mary Coyle, \$46.60; Abraham Isacson, 30 cents; Colin McNeil, \$6.34; Charles Andrula, \$5.80; Charles E. Smith, \$6.05; Peter Haig, 23 cents; Ernest Svenson, \$1.80; Henry Bohlmann, 41 cents; John Grady, \$228.99; Charles Sands, \$195.60; John Munay, \$266.15; Frank McDonald, \$63.76; Alfred White, 40 cents; Mary Sandigan, 3 cents; John Heitman, 2 cents; Samuel H. Wilkinson, 35 cents; Catherine Callahan, \$50.35; Mary A. McMahon, \$15.09; Wilbur Henderson, \$6.26; John W. Munch, 15 cents; Fritz Ring, \$19.73; William Newcome, \$4.11; Joseph Courtney, \$1.59; Charles Mayer, \$1.79; Henry Wanted, \$1; Albert Olson, \$5.20; Michael Miller, \$4.16; Clara Langenberg, \$3.50; Peter Brennan, \$1.74; Michael Buckley, \$70.97; Ida Hall, \$4.06; John McClymont, \$7.52; Morris Stewart, \$15.34; total, \$4,950.35.			
Manuel Lavario, unknown, New York....	Italy	59 61	59 61	The following estates were received during the year from the Commissioner of Public Charities:			
Elsie Hughes, unknown, New York.....	Scotland	97 33	78 15	The total amount received was paid into the City Treasury, \$970.87.			
Cornelius Kennedy, unknown, New York...	Ireland	40 50	40 70	James Burns, 5 cents; Isaac Wilson, \$7.21; Alex. Sundin, \$12.72; Fannie Blum, 21 cents; Robert Lloyd, 15 cents; Nettie Mitchel, 13 cents; Peter Donnelly, \$1; Charles Falcon, \$1; John Bartelmay, 50 cents; Minnie Schwartz, \$2.12; Gertrude Barbee, 3 cents; Elizabeth Fabry, 1 cent; Elizabeth Brown, \$1.40; Andrew Baxter, \$9.28; Bertha Keat, 9 cents; Michael Moore, 80 cents; Joseph Nether, 40 cents; Frederick Beyer, \$1.01; Henry Hoemann, 29 cents; Antonio Martine, 95 cents; Edward Noglik, \$5; Peter O'Reilly, \$7.24; Rose Vancot, 45 cents; Nora or Laura Duffy, \$5.26; Ethel Goldstein, 4 cents; James Gleason, \$7.06; William H. Hatch, 20 cents; Pasquale Genatasio, \$5; Marie Kronenthaylor, 35 cents; Eliza Ray, \$9.80; John Curry, \$2.65; Michael Ward, \$1; James J. Grant, 15 cents.			
Alfred Howes, unknown, New York.....	Ireland	14 25	6 45	Michael Mutz, \$1; Nancy Hampton, \$1.07; Jeremiah Harrigan, \$5.20; Lizzie Cohen, 5 cents; Thomas Clinton, \$3; Lewis C. Gruhn, 8 cents; Moses Fenglass, 82 cents; Thomas Maloney, \$4.85; Henry Peiper, \$20; Sarah Morgan, \$16.70; Jacob Austin, \$13.35; Lizzie Allen, \$22; Frederika Meyer, 71 cents; Rachel Nicolaus, 65 cents; Thomas Fitzgerald, 5 cents; William Meyers, 42 cents; John Bismarck, 10 cents; John McDonald, \$3.59; Joseph Fernina, \$3.20; Annie Heckler, 3 cents; Toney Greggs or Greco, \$4.78; John Rezes, \$3.80; Bernard O'Neill, \$1; Morris Schneider, 12 cents; Frank Canberer, \$1.20; Arthur Degroot, 7 cents; Thomas Hunt, \$4; Michael Zeplonat, \$16; Thomas Meehan, 11 cents; Reginald Starpsen, \$2; Andrew Byren, \$1; Edward Smith, \$6.90.			
Marion Murphy, nurse, New York.....	Ireland	58 60	58 60	*Including funeral expenses, claims of creditors and amount paid to next of kin, etc.			
Mary Feeley, carpet maker, New York....	Ireland	86	50				
Georgia Fiem, etc., unknown, New York...	Albania	37 60	35 30				
M. Hill or Paul Edward, laborer, New York	West Indies	19 10	20 00				
William Wetteboom, ex-tailor, New York...	Germany	48 70	10				
Julia Patterson, housework, New York....	United States	8 85				
Margaret H. Mordau, linen woman, New York	Unknown	205 36	16				
Angus McDonald, laborer, New York.....	Canada	340 50	131 45				
John J. Hennessy, longshoreman, New York	Ireland	300 60	40				
Catherine C. K. Hogan, housewife, New York	United States	498 76	190 40				
Mary Higgins, housework, New York....	Ireland	20				
Ellen Hendley, servant, New York.....	Ireland	10				
Mary J. Scott, housewife, New York....	Ireland	10				
Angue Hugh Stewart, doctor, New York...	Scotland	10				
Maria Brooks, artist, New York.....	England	61 04	3 00				
Theresa Lock or Kucicuba, housewife, New York	Austria	6 00	2 40				
Elizabeth Blume or Kucicuba, housewife, New York	Unknown	4 12				
Felecia Calame or Bournier, chambermaid, New York	France	1 05				
Wilhelmina Frambach, domestic, New York	Germany	1 30				
Esther Holt, dressmaker, New York.....	United States	07	25				
Mary Kiele, cleaner, New York.....	New York	6 83	3 95				
George Le Guera and Louise, engineer, New York	France	6 30				
Fenni Yaya, etc., none, New York.....	Albania	30	30				
John E. Schmidt, vice-president, New York	Germany	232 87	30				
Florence Holliday, governess, New York...	England	30				
George F. Beards, manager, New York....	United States	30				
Thomas Marinowich, laborer, New York...	Russia	45				
Frank Johnson, laborer, New York.....	United States	65	30				
James Ross, unknown, New York.....	Unknown	30	30				
B. Reich, unknown, New York.....	Unknown	38 75	35 40				
Annie O'Donnell, housework, New York...	Ireland	5 00	5 00				
Paul Baraghi, woodcarver, New York....	Italy	2 47	50				
Patrick Smythe, none, New York.....	Ireland	20				
John F. Martin, printer, New York.....	Ohio	164 25	133 53				
S. M. Gournay, housewife, New York....	Belgium	20				
Katie Glin or Glyn, laundress, New York...	Ireland	20				
George Hess, lampman, New York.....	Germany	375 17	8 50				
Richard Morgan, porter, New York.....	West Indies	10				
A. J. Judd or Oscar Wood, unknown, New York	United States	61	2 00				
William Strohm, candymaker, New York...	Germany	16 33	95				
John R. Peterson, electrician, New York...	Norway	8 51	10				
Joseph Ahuert, waiter, New York.....	Germany	50				
Mary Smith, none, New York.....	New York City	30				
Helen Brien, housekeeper, New York....	United States	5 70				
George Murray, motorman, New York....	United States	95				
Ernest Furst, riding master, New York...	Austria	7 61	7 61				
Lydia Ross or Alida Roe, unknown, New York	Unknown	2 05				
Mary Flynn, unknown, New York.....	Unknown	107 70				
Peter Wilson, unknown, New York.....	Unknown	65 00	20				
Charles Emininger, plumber, New York...	United States	69	49				
George Barker, unknown, New York.....	Unknown	11 16				
Phillip Brandstetter, railroad employee, New York	Germany	60				

*Including funeral expenses, claims of creditors and amount paid to next of kin, etc.

*Including funeral expenses, claims of creditors and amount paid to next of kin, etc.

Fred Walters, 70 cents; Michael Creenan, \$10.40; John Heist, \$3; Patrick Rice, \$1; Annie O'Donnell, \$1.55; Elizabeth McDonnell, \$1; Michael Costine, \$2.84; Patrick Cody, \$2; Joseph Hirsch, \$2; John Lynch, \$1.20; Joseph Koklowitz, \$2; Ruth Payne (colored), 90 cents; Annie King, 7 cents; Emil Felder, \$2.23; Fannie Newman, 5 cents; William Brown (colored), \$4.50; Annie McSweeney, 15 cents; Thomas Morris, 50 cents; Margaret Boltz, 36 cents; Anna Stephenson, 5 cents; Nellie Wolbert, \$14.12; Peter Deiner, 37 cents; Louis Emerson, \$3; Matthew Tater, \$2; Joseph Carpenter, \$1.41; James Hogan, \$4.51; Charles Wandle, \$2.25; Annie Jackson (colored), 21 cents; Jos. Shylack, \$3; James Smith, 16 cents; Anastasia Ambedes, 30 cents; Peter Larsen, 27 cents; Pierre Riccard, 50 cents; Ellen Burke, \$5.78; Thomas Devlin, 68 cents; Susan McDonnell, 67 cents; Steve Saccardo, \$11.25; Sebastine Celestine, 15 cents; Albert Kullee, 5 cents; Rose Van Norden, \$2; Nicholas Marino, \$1; Adolph Hampe or Hampt, 1 cent; Frederick Telmone, 26 cents.

Jane Forst, 66 cents; Patrick Reilly, \$17.75; Richard Clemens, 5 cents; Mary Cronon, \$1.33; Michael Doughitt, 25 cents; Leopold Kuhn, 25 cents; John Campbell, 8 cents; Ho Hang, 15 cents; Thomas Fitzpatrick, \$1.25; Josephine Schinkotsky, \$1.25; Lingo Limbolo, \$4.18; Charles Ugster, 16 cents; Bernada Vituschy, 44 cents; Barney Vojselal, 75 cents; John Johnson, \$1; George Murray, \$1.10; Henry Lindman, \$1; Eliza Wardell, 31 cents; John Lynch, \$12.50; Wanda Banks (colored), \$2.05; John Lomowitch, \$3; Michael Behan, 1 cent; Charles Rosh, \$2; Daniel Clifford, \$3; Charles B. Donaldson, 41 cents; Catherine Regan, 36 cents; John Baker, 5 cents; Annie Jackson (colored), 28 cents; Martin Volk, 30 cents; William Cottrell, 15 cents; John Glass (colored), 90 cents; Edward Madison, \$2; Victor Ryan, \$4.07; John Monarzo or Minalgo, \$5; Martin Anderson, \$1.28; Mollie Homes (colored), 40 cents; Robert Levinson, \$3.

Lawrence Hoy, \$1; Catherine Costello, 11 cents; Louis Hyer, 35 cents; Margaret Noray, \$1; John Palma, \$2; Mary Taylor, \$1.13; James O'Connor, 13 cents; Carrie Kintze, 75 cents; Harry Speigel, \$2.79; Vincensio Cacciatore, 5 cents; Zallig Levy, \$3; Ida Faton, 38 cents; Robert Lewis, \$5.10; Charles Armstrong, \$1.20; Jacob Spies, \$1.01; Margaret Fitzpatrick, \$1.85; Kate Connors, 25 cents; Ella Brian, 58 cents; Josephine Roselle, \$2.90; John McCarthy, \$5; Sarah Paretz, \$7; John Curran, 10 cents; Peter O'Malley, \$2; Frederick Girard, 2 cents; Clarence Leviness, 13 cents.

Marian Mulhearn, \$7.41; Mary Hickey, \$29.50; Moses Cohen, \$1; Mary Budd, \$1.25; Goldie Geishen, 48 cents; James Brady, 85 cents; Hugh Byrne, 56 cents; Ellen Downey, \$1.30; Winifred Brown, 60 cents; James McLaughlin, \$1.10; Charles Johnson, \$11.98; Joseph Masciole, \$2; Polumbo Angenio, 40 cents; Freda Sherman, 5 cents; Mary Heit, \$6.25; Joseph Houby, 35 cents; Loretta Schaeffner, \$1.10; James Pritchard, 45 cents; Regina Scott, 3 cents; Thomas Moore, \$2; Theodore Olson, \$2; Vincenzo Critenglo, \$2.30; Carmela Pinta, 40 cents; Theodore Meinecke, \$1.10; Mildred Nicholson, 29 cents; Dennis Conway, \$6; Jeremiah Baker, \$1; Alex. Slattery, 5 cents; Frederick Van Steele, \$1; John Noving, 20 cents; Margaret Joseph, \$1.25; George Mazzino, 40 cents; Giuseppe Jack, 30 cents.

Herman Schaul, \$1; Celia Condon, \$2.69; Elizabeth Lynch, \$19; Amelia Williams, 25 cents; Margaret McFarland, \$5; Michael Mack, \$1; Michael Concannon, 15 cents; Bridget Doyle, 30 cents; Carmela Samcolo, \$3.70; Mary Soika, \$1.16; Herman Marowitz, \$4.72; James M. Shane, \$23.07; Jane Olson, 11 cents; Mary Holland, \$1.07; Henry Brunnette, \$1; Carmelo Dizzment, 17 cents; Annie Sweeney, 41 cents; Viola O'Leary, 50 cents; Fred Kutistra, \$2.60; John O'Brien, 50 cents; John Conway, 24 cents; John Ingalls, \$2.20; Anna Gill, 7 cents; Nicolo Hamossotti, 5 cents; Owen Carney, 70 cents; John Sinclair, \$1; Michael Hurley, 90 cents; Rose Seicerba, 50 cents; Herbert Froam, 50 cents; Rosie Geose, 5 cents; Rose Villano, 2 cents.

Louis McCray, 20 cents; Mary McCarthy, 1 cent; Francois Julian, 30 cents; Kate Glurky, 33 cents; Gertrude Perdue, 22 cents; William Kane, \$1.50; George Harvey, \$1.95; John Doyle, 5 cents; Charles Dobie, 15 cents; Dominick Sproveri, 38 cents; Mary Walker, \$2.25; Francie Monroe, \$3; Dobry Swetcoff, \$1; Ellen Gorman, 77 cents; John Shifford, 50 cents; Aaron Schick, \$11; Julia Dudas, \$3; Michael Spanelli, \$1.40; Anna Leonard, 25 cents; Daniel Twoomey, 32 cents; Harry Goldman, 20 cents; Louis Marsitch, \$12; Christiana Heinlein, 36 cents; Peter Ricci, \$1; Patrick Long, 45 cents; Alexander Bucherer, \$2.55; Rachel Byrnes, \$20.61; Edward O'Shea, \$1.25; Lippmar Jacobs, 76 cents; Mary Kerrigan, 10 cents; Amelia Lambert, 25 cents.

Michael Clady, 78 cents; Pietro Nacelli, \$1.96; Denis Coughlin, \$7; Louis Witte-
naur, \$1.02; James Exiers, \$3.14; Alex. Dorsey, 25 cents; Ellen Cunningham, \$1.56; Margaret Day, \$2; George Kelly, \$11; James N. Skiff, \$25.35; Annie Levlor, \$1.93; Annie Seagrave, \$4.42; Lena Nilsdorf, \$7.82; Elizabeth Reilly, \$1.13; Liberato Reggiani, 25 cents; Jennie Hopper, \$7.15; John Jones, 40 cents; Michael Lazandis, \$1.75; George Green, 1 cent; William Glynn, \$4; Amanda Pollathe, \$1; John Ashford, 17 cents; David Cohen, 23 cents; John O'Brien, \$1.20; Fannie Marimonstein, \$1; James Zakars, \$5.02; John Saunders, 15 cents; John Kolkun, 79 cents; Levina Mannion, 14 cents; Edward Martin, 10 cents; John Stone, 15 cents; Lawrence F. Fullem, \$1; Patrick Coughlin, 33 cents; Sandy Carter, 5 cents; Louis Placek, 34 cents; Frank Kaminsky, \$2.83; Kate King, \$4.34; Margaret Condon, \$9.

Herman Cohen, 74 cents; James Gallagher, 26 cents; John Knowles, 95 cents; John McGowan, \$9.50; Michael Regan, \$5.16; Margaret Krauser, \$1.60; Thomas Bryant, \$8.16; William Hawkins, \$3.05; Kate O'Connor, \$1.10; Walter Brockington, \$1.35; Rose Hinsel, 7 cents; Matthew Farley, 20 cents; William Johnson, \$1.15; William Martin, 38 cents; Cyril Parker (colored), \$7.45; Emil Schiller, \$1.57; Frederick W. Fraser, 86 cents; Max Biller, 30 cents; Annie Murana, 10 cents; Daniel Nelson, \$6; Willis Sims (colored), 34 cents; Joseph Cunningham, 25 cents; William Mason (colored), \$1.40; Dora Lepkoff, 6 cents; Oscar Hillstrom, &c., \$1; William McConegle, \$20; Nicholas Thomson, \$6; Anthony Davis, \$1.46; Mary Tulip, 66 cents.

Patrick Cavanagh, \$7; Mary Woods, \$2.79; Owen Culleton, 45 cents; Tony Arnold, \$3.55; Annie Nisl, 76 cents; Louis Volger, \$1.30; William Getman, 16 cents; Anthony, Volabek, \$2; William Steller, 40 cents; Elizabeth Grode, 25 cents; Max Scheller, 62 cents; Emil Herman, \$5; Angelo Sauldon, \$6; Antonio Rabon, \$1; Charles Holtz, \$1.01; Catherine Hoffman, 50 cents; Albertine Ruiland, 20 cents; Ellen Allen, 45 cents; Bernt Pederson, 25 cents; Thomas Walsh, 75 cents; Christopher Mannus, \$3; Hugh McDonald, 13 cents; Charles Wolf, \$1; Edward C. Burke, 4 cents; Annie Mallen, 8 cents; John Kaeser, 38 cents; Thomas Catlin, \$1; Thomas Brown, 7 cents; Rudolph Itzstein, 30 cents; Frank Elancy, \$2; Alex. Salb, 45 cents; Arthur Flanders, 75 cents; Lawrence Sullivan, \$6.95.

Patrick Fennell or Farrell, 45 cents; Solomon Beckett, 69 cents; Ninnia Schmidt, \$12.10; Fanny Taxin, 50 cents; John Alves, \$2; Patrick Quinlan, 16 cents; Thomas O'Hare, 30 cents; John McDevitt, 31 cents; Emil Wolf, \$1; Otto Theeds, \$2; Benjamin Falk, \$2.71; Carmelo Petso, 56 cents; Frank Dehm, 1 cent; Thomas McDonough, 38 cents; Petritz Moscovitz, \$7; Howell Vanderhoff, 30 cents; Josephine Bench or Guiseppa Bracio, 50 cents; Francis Kirk, 5 cents; Louise Bigolette, 10 cents; Simon Malincowitz, 1; Emma Goldberg, \$12.02; Daniel Wilson, \$8; Edward McKenna, \$1.60; Jacob Weidman, \$1.37.

Proceeds of sale of effects received from Commissioner of Charities:

The amount received was paid into the City Treasury, \$71.86.

Charles Burnett, \$2.80; Morris Yellock, 23 cents; Charles Johnson, 47 cents; Henry Campbell, \$1.40; Ralph Snyder, \$1.40; Emil Harris, 47 cents; Joseph Conrad, 47 cents; William Ellis, 71 cents; Daisy Williams, \$1.87; Freda Matthews, \$1.87; Mary Gibbons, \$1.40; Annie Murana, \$1.17; Clara Kineth, \$1.84; Patrick Armstrong, 71 cents; Alexander Farrell, 23 cents; Gracio Gallo, 71 cents; Mary Geschlecht, 93 cents; Dora Watson, 71 cents; Sam Schulman, 47 cents; Sophie Schneider, \$2.09; Charles Swobado, 23 cents; Mamie Healy, 71 cents; Tokel Holland, \$3.74; Marie McCombie, \$1.87; Thomas McMahon, 23 cents; Dora Lefhoff, 23 cents; Ong Lung, 47 cents; George Panes, \$1.40; Elenora D. Peirne, 93 cents; Barbara Richenberg, 93 cents; John McGovern, 47 cents; Rose Clentono, \$1.40; Tillie Cohen, 93 cents; Morris Wolf, 47 cents; Cornell Purnell, 47 cents; Alfred Polla, 93 cents.

Joseph Rnocco, \$1.87; Morris Schnieder, 46 cents; Natalie Mike, 46 cents; Barbara Kunzel, \$2.58; Thomas Hunt, \$1.17; Eliza Connolly, 93 cents; Martin Cappone, \$4.68; Irene Kearsley, 47 cents; Thomas Meehan, 93 cents; Coleman Kroner, \$1.40; Carrie Weidmann, \$2.34; Frederika Meyer, or Myer, \$1.87; Margaret Carlson, 93 cents; Mary Mallon, \$2.34; John McDonald, \$2.58; Charles Jodeke, \$1.40; James Norton, 46 cents; Stephen Poneross, \$3.97; Charles Scholz, 37 cents; Frank Graybach, 70 cents; Blanche or Mary Jane Ollerich, \$1.42; Louis Ginsberg, \$1.17.

The following estates were received during the year from the Board of Coroners:

The total amount paid into the City Treasury was \$382.25.

William Battels (\$2.65 less carfare, 10 cents), \$2.55; John Black, 15 cents; Agnazio Di Benedetto, 23 cents; John Costello, 5 cents; Leon E. De Flisco, 5 cents; Jacob Javarian (\$4.33, less 10 cents carfare), \$4.23; John F. Jordan, 17 cents; Carl O. Johnson, 5 cents; Nathan Kroll, 20 cents; John Nelson, 7 cents; Edward O'Hara, 50 cents; James Russell, 10 cents; Abraham Riskin, \$1.06; Dona Venture, 2 cents; Samuel Weinblum, 2 cents; Isaac Wishengard, 20 cents; Valentine Wolfort, 45 cents; unknown man, E. 17th st. (\$4 carfare 10 cents), \$3.90; unknown man, 8th st. and Avenue

B, 5 cents; unknown man, Pier 6, North River, 2 cents; unknown man, 51st st. and North River, 21 cents; unknown man, 23 Chatham square (\$10.40, less 40 cents carfare), \$10; unknown man, 115 Delancey st., 15 cents; unknown man, Pier 6, East River, 47 cents; unknown man, Pier 41, East River, 61 cents; unknown man, foot of W. 56th st., 95 cents; unknown man, Central Park, 11 cents; unknown man, Central Park, opposite 107th st. (\$12.49, less 40 cents carfare), \$12.09; unknown man, 179th st. and North River, \$1.50; unknown man, Chatham Square Station, 35 cents; William Hockhauser, 70 cents; Richard Hease, 70 cents; Charles Helmus, 10 cents; Charles Hall, 1 cent; ——— Johnson, 15 cents; Max Kulwicke, 19 cents; William Little, 44 cents; Ida Mitchell (\$12.76, less carfare), \$12.56; Daniel Collins, 5 cents; Ray Cooper, \$1.10; Thomas Daly, 17 cents; Frank Pinaretto, \$1.02; Miss Stern, 29 cents; William J. Sirey, 1 cent; Louis Basse, \$11.81; Jeremiah Daly (\$3.60, 20 cents carfare), \$6.40; James Flood, 36 cents; Carl Gessler, 75 cents; Yun Ein Hun, \$4.07; unknown man, foot of Cortlandt st., 3 cents; Thomas J. McCoy, \$1.55; unknown man, Hudson, 85 Bowery, \$4.11; unknown man, pier, North River, 65 cents; unknown man, Central Park, 7 cents; James Sexton, \$3.12; George Wagner, 1 cent.

Unknown man, No. 2347, 75 cents; Joseph Stebbins, No. 2506, 35 cents; Axel Carlson, No. 2514, 27 cents; John Marro, No. 2518, \$1; Dennis Duffy, No. 2532, 19 cents; unknown man, No. 2596, 40 cents; unknown man, No. 2672, found at Adeo Point, Pelham Bay, 18 cents; Leonard Wood, No. 2703, 9 cents; Adam Schewus, No. 2706, 61 cents; Frank Chicherello, No. 2744, \$10; E. Bannell, No. 2776, 17 cents.

Patrick Byrnes, 10 cents; John Cerrigan, \$2.11; unknown man, Pier 26, North River, 31 cents; unknown man, or Peter C. Peterson, 50 cents; unknown man (207 E. 34th st.), 20 cents; unknown man (15th st., Union square), 40 cents; James Moran, \$1.25; Michael Murphy, 2 cents; James McGloin, 30 cents; Quirico Romelino, \$2.25; Miquel Vlanick, 50 cents; Alfred Dunk, 72 cents; Thomas Gibson, \$5.43; Anton Greesler, 55 cents; Joseph Howley, 23 cents; John Hellerebronth, 20 cents; John Kusylak, 45 cents; Michael Carlson, 38 cents; James Fleming, 50 cents; Edward Brown, 12 cents; William Dempsey, 96 cents; Charles Warren, 37 cents; Louis Washburn, \$1.25; unknown man, Jane st. and 8th ave., \$3; unknown man, 50 Bowery, 10 cents; Carl Olsen, 50 cents; Robert Schweizer, 28 cents; Charles Stainan, 6 cents; Ernest Stubbenfield, 4 cents; Henry Schwedy, 90 cents; Charles Wilson, \$1.44; John Johnson, \$3.55; Martin Karlein, 55 cents; James Kelly, 2 cents; Morris Levine, \$1.61; David Markart, \$1.01; Nindo Monti, 50 cents; unknown man (Central Park), 1 cent; unknown man (Pier 1), \$2.59; unknown man (Harlem River, 129th st.), \$3.21; unknown man (Cortlandt st.), \$1.82; unknown man (150 Liberty st.), \$1.59; P. H. Noss, 5 cents; John Oliver, 46 cents; Emil Sherman, 45 cents; A. N. Williams, 3 cents; unknown man (117 E. Houston st.), 53 cents; unknown woman (82 E. Houston st.), 46 cents; Henry Baumann, 87 cents; John Flanagan, \$1.50; Robert Lockhead, 57 cents; Thomas Lupo, \$8.20; Charles Lee, 71 cents; Jacob Manuel, \$2.05; John Moore, \$2.74; C. Brown, \$4.75; Giuseppe Dottiato, \$2.67; Edward Bishop, \$7; Angelo Belasa, 63 cents; Matthew Keenan, 6 cents; Carl Lange, 35 cents; Mayer Morgenbesser, 13 cents; Carmelo Marcico, \$3.09; Herman D. Meyer, 15 cents; ——— McCarthy, 26 cents; John Phelan, 5 cents; Paul Romano, 5 cents; Hooper Tashjian, 25 cents; John Tokarski, \$17.50; unknown man (East River, off Wards Island), 25 cents; Fritz Wislohl, 10 cents; unknown man (255 W. 47th st.), 6 cents; unknown man (off Pier 11, East River), 15 cents; unknown man (30th st. and North River), 60 cents; unknown man (346 Broome st.), 49 cents; unknown man (98th st. and East River), 25 cents; unknown man (Cedar and West sts.), 15 cents; unknown man (foot Dover st.), 20 cents; Mary Welsh, 18 cents; Patrick Donovan, 10 cents.

Eugene Neary, 16 cents; Tony Notto, 90 cents; Henry Kalkmann, 33 cents; Martin Engelke, 5 cents; unknown man, 4 cents; Henry T. Wilson, \$3.53 (less carfare, 25 cents), \$3.30; unknown man, 3 cents; Theodore Koeff, 21 cents.

Fritz Buggel, \$7.41; Henry Bender, 35 cents; Charles Williams, 41 cents; William Donnelly, 50 cents; Michael Donovan, 96 cents; John Esposito, 5 cents; Edward McGuire, 30 cents; Edward McElharny, 11 cents; Joseph Morris, 15 cents; John C. Odell, 6 cents; Antonio Segare, \$1.40; Sam Triepodi, \$6.50, less carfare, 20 cents, \$6.30; Frank Wiman, 28 cents; John Winters, 17 cents; Robert Wilson, \$2.30, less carfare, 10 cents, \$2.20; Dominico Yocovin, \$1; unknown man (Central Park), \$10, less cartage, 40 cents, \$8.70; unknown man (145th st. and Broadway), \$3.69, less carfare, 10 cents, \$3.59; unknown man (1938 3d ave.), 50 cents; Isidore Thomashofsky, 3 cents; Hyman Wagner, 28 cents; Frank Wands, \$1.42, less carfare, 10 cents, \$1.32; Christine Schneider (unknown woman), 20 cents; unknown man (2d ave. "L"), 8 cents; John H. Johnson, 45 cents; Patrick Mahoney, 11 cents; unknown, 5 cents; John McCarthy, 90 cents; Frank Rosen, \$1.65, less carfare, 10 cents, \$1.55; Albert Strange, 21 cents; Thomas Smith, 10 cents; Julian Slavinski, 12 cents; Lee Suey, \$16.45, cartage, 45 cents, \$16; J. M. Allen, \$5.51, carfare, 10 cents, \$5.41; Charles Austin, 25 cents; Edward Burke, 4 cents; Barney Conely, 13 cents; John Gallagher, 5 cents; Karer Gyasser, 2 cents; Charles Huston, 22 cents; Frank Schispasse, 40 cents; Harris Shapiro, 55 cents; unknown man (478 Hudson st.), \$1.15; unknown man (East River, foot 7th st.), \$10, carfare, 20 cents, \$9.80; unknown man (209 Bowery), \$3.23, less carfare, 10 cents, \$3.13; unknown man (138th st., North River), 75 cents; John Healy, 50 cents; Anna Hank, 42 cents; Harry Hentz \$7.44, less cartage, 24 cents, \$7.20; Jerry Murphy, 20 cents; Cornelius J. Mullen, 30 cents; Peter Petta, 50 cents; William Rafferty, \$1; Charles Anderson, 8 cents; Lena Berger, \$454; Isaac Falber, 35 cents; William Burke, 90 cents; John Buckley, 10 cents; William Brennan, 25 cents; Alice Cornwall, 32 cents; Daniel Enright, 58 cents; Pasquale Gige, 20 cents; Michael Hestry, 37 cents; John Hensler, 25 cents; John Leonard, \$4.45, less carfare, 10 cents, \$4.35; John McMahon, 10 cents; John Smith, 15 cents; Lawrence Sullivan, 5 cents; Richard Speckman, 10 cents; John Schuyler, 40 cents; James Sheppard, 30 cents; Aaron Solceff, \$1.32; unknown man, Bowery and Houston st., 5 cents; unknown man, Pier 15, East River, \$1; unknown man, 159 W. 34th st., \$10.10, cartage, 30 cents, \$9.80; unknown man, Brooklyn Bridge, 47 cents; unknown man, 405 E. 13th st., 55 cents; unknown man, Pier 6, 2 cents; unknown man, 86 Liberty st., \$3.14; John Jacobson, 5 cents; Lydia Ross, \$2.05; Thomas E. Sturgeon, 12 cents.

Francisco Betancourt, 51 cents; Frank Ludwig, 5 cents; unknown man (1975), 40 cents; Louis Rassata, \$1.60; John Baessler, 2 cents; Ellen Mahoney, 5 cents; John Kentze, 89 cents; Patrick Moran, 6 cents; Seigamon Gisheda, 15 cents; unknown man (534), 73 cents; unknown man (575), \$2.79; Nicola Lariconia, 93 cents; Anton Giebel, 10 cents; Daniel Matkoski, 46 cents; John Burke, 37 cents; C. Maretto, 73 cents; John Jarantoki, 30 cents; Antonio Oliva, 20 cents; John Clark, less mutilated 50 cent piece, \$6.10; Joseph F. Hall, 35 cents; Paul Levine, less counterfeit 10 cents, \$81 cents; Fred Smigliani, \$1.30; Leo Jansen, less carfare, 20 cents, \$9.80; Wm. W. S. Adams, 10 cents; unknown man (1262), 55 cents; Patrick Collins, 10 cents; Joseph Lutz, 37 cents; William Lindeman, 15 cents; John Sturr, \$1; Braggi Manna, 85 cents; Charles Kankaampia, \$2.21; Andrew Maher, 15 cents; Joseph Schneider, 5 cents; Albert C. Griffin, 14 cents; Michael Levatoff, \$4.50; Francesco Ciampini, 10 cents; James Casey, \$11.73; Thomas Flanagan, 70 cents.

Proceeds of sale of effects received from the Board of Coroners:

The amount received was paid into the City Treasury, \$15.109.

Charles Hall, \$4.67; Henry Garrick, \$7.48; Louis Rosenhaus, \$4.20; Jeremiah Daly, \$2.34; J. Javarian, \$2.34; Charles Helmus, \$1.03; Samuel Weinstein, 93 cents; Abraham Riskin, \$1.03; Frank Garbarelli, \$2.34; Louis Bosse, \$1.87; Richard Haase, \$1.87; Martin Green, \$2.34; Philip Reilly, 75 cents; John Schmidt, \$1.20; Nathan Schwartz, \$1.17; Seizamon Kichida, \$2.55; John Kintze, 47 cents; John Antoncich Gandenzio, 56 cents; Regina Breitweiser, \$1.17; John Sturr, \$1.64; John Clark, 47 cents; Gerald Griffin, 23 cents; M. Michael, 97 cents; John Jaranlofki, 97 cents; Joseph Lutz, 47 cents; Crescenzo Meretto, \$1.40; Stephen Krestsfreck, \$1.64; Charles Sands, \$3.27; Doni Pucate, \$3.04; Colombo Vito, 93 cents; Charles Reilly, 93 cents; J. O'Connor, \$1.64; William Little, \$2.55; Michael Levatoff, \$2.80; Charles Kankaampia, \$2.55; Leo Janson, \$1.03.

Mary Fay, \$1.17; Charles Stainan, \$3.74; John Casey, \$1.64; Charles Warren, 46 cents; John McGregor, \$1.40; Stanzelate Napeli, \$1.02; James Kelly, 94 cents; unknown woman, \$2.10; Margaret Walsh, \$1.17; Julia Curran, \$5.15; Albert Funk, \$3.97; Michael Murphy, \$1.17; Pirtro Bardelloni, 70 cents; unknown man, \$1.87; Cora Walters, \$1.17; William Ertman, \$1.40; F. H. Hass, \$1.17; John Oliver, 83 cents; C. Brown, \$1.87; Carl Lange, \$2.34; John Sengel, \$1.30; A. Wilson, \$1.17; unknown woman, 93 cents; John Fokarki, \$1.40.

Charles Hall, 47 cents; unknown man, off Governors Island, 93 cents; William E. Barrett, 23 cents; Daniel Sullivan, 47 cents; Gussie Buculo, 93 cents; Alfred Funk, 70 cents; Charles Stainan, 47 cents; Alexander Murphy, \$1.40; C. Brown, \$1.40; Carl Lang, \$1.16; C. H. Moss, 93 cents; John Oliver, 47 cents; Bridget Gastagna, \$1.16; unknown man, 47 cents; Thomas Luf, 93 cents; unknown man, Long Island Sound, \$9.30; unknown man, 138th st. and North River, 47 cents; Carmelo Marsico, \$13.85; Margaret Schroeder, \$1.40; William Reid, 93 cents; Orel Johansen, 47 cents; Christopher Munn, 93 cents; Thomas Callin, 47 cents; Vincent Maggis, 70 cents; Catherine

Hemmerick, 47 cents; Josephine Paderski, \$1.86; Bella Cohen, 97 cents; Benjamin Falk, 23 cents.

The following estates were received during the year from Bellevue Hospital:
The total amount received was paid into the City Treasury, \$545.

Edward Simmons, 50 cents; Stephen Czabo, 51 cents; unknown man, 5 cents; Benjamin Priscella, \$1.68; James Wallace, 30 cents; George Munsinger, 50 cents; Joseph Ritter, 40 cents; Thomas Harrity, \$1.10; Patrick Thornton, 20 cents; Patrick Dougherty, \$3.65; Alfred Doty, 25 cents; Charles Mason, 55 cents; Henry Gezon, \$2.80; Stephen Nor, 50 cents; Joseph Morrow, 90 cents; Allen Mastvitch (\$5.59, less carfare, 20 cents), \$5.39; William Smith, 70 cents; Michael Kunol, 70 cents; John Dillon, 47 cents; Charles Andrews, 25 cents; Peter Byrne, 5 cents; Giuseppe Fraino, \$1; James Wilson, 2 cents; Varidis Fewides, \$3; Julius Faroumber, \$1.58; Wing Lee, 2 cents; James Gallagher, 25 cents; Annie Bush, 35 cents; Stanislas Kafer, 92 cents; William Browner, 7 cents; Robert Locke, 60 cents; Thomas McMahon, 25 cents; John Rowley, 4 cents; Abraham Sternberg, 80 cents; John Fancher, 15 cents; John Maloney (\$11.05, less car fare 20 cents), \$10.85; William Hall, 5 cents; Henry Thomas, 25 cents; Delia Ward, \$2; Sarah McDonough, \$1; James Bosquot, 10 cents; Stephen Price, \$1; Hannah Shevelin, 1 cent; Hiram Hull, 10 cents; Timothy Reardon, 50 cents; Victor Sondell (\$14.43, less carfare 20 cents), \$14.23; George North, \$1.30; Daniel Dowling, 5 cents; Nicholas Vaselean, \$3.56; Thomas Lawlor, 10 cents; Thomas Weatherford, 92 cents; Henry Dowdell, 11 cents; Patrick Bigher, 15 cents; Edward Harris, 16 cents; Frank Volk, 37 cents; Sadi Links, 10 cents; Annie Peterson, \$1; unknown woman, 5 cents; Mary Ontenberg, 46 cents; Catherine Campbell, \$2; Meyer Lebowitz, \$1.20; Mary Laughlin, \$1.53; John Callahan, 15 cents; Harry Daniels, 30 cents; John McCann, 45 cents; Stanley Roberts, 58 cents; Thomas Glockner, 83 cents; James McMurray, 7 cents; Wm. Solleran, 5 cents; John Garner, 1 cent; Jas. Meehan, 3 cents; Joseph Dunn, 10 cents; Michael Murphy, 10 cents; Francis Keating, \$1.55; Lawrence Little, 31 cents; Santo Mano, 1 cent; Leopold Grant, \$1.27; John Thompson, 25 cents; William Hyde (\$3.27, car fare 10 cents), \$3.17; Harry Shannon, 81 cents; Carl Syblime, \$1.22; John Sthen, \$1.05; James Murphy, 5 cents; Christopher Halschorn, \$1; unknown man, 43 cents; Thomas McEnroe \$3.40, less carfare 20 cents), \$3.20; Matthew Sheehan, 42 cents; Peter Maron, \$1; Richard Van Heyden, \$1; Charles Locke (\$10, less carfare 20 cents), \$9.80; Frank Willard, 5 cents; William McManus, 50 cents; Joseph Gatain, 15 cents; Kate Duffy, 8 cents; Mary Clifford, \$1.

Patrick Keegan, \$1.89; Madeline Watish, 16 cents; Louis Link, 71 cents; Michael Brady, 35 cents; Joseph Martin, 10 cents; William Skelas, 30 cents; Herman Otto (\$3.70, less carfare), \$3.50; Sarah Waltner, \$1.03; Gustav Woefel, 25 cents; Joseph Cast, 10 cents; Mary Paterson, 51 cents; John Coughlin, 70 cents; Patrick Mulhan, 26 cents; John Sharmosky (\$5.49, less carfare, 10 cents), \$5.39; Joseph Jesut, \$2.95; Joseph Krash, \$4; Ernest Beckstrom, 5 cents; Edward Raleigh, 20 cents; John Kelly, 75 cents; Jack Shoendaus, 47 cents; John Hufnagel, \$1.50; Alfred Synott, 20 cents; Robert Rowland, 20 cents; Nathan Schujer, 35 cents; Charles Weirsp, \$2.56; Frederick Buner, 15 cents; Mary Carroll, 25 cents; William Faber, \$1.80; Daniel McDonnell, \$1; Patrick Kennedy, 60 cents; Peter Schuzzlin (\$8.52, less carfare, 10 cents), \$8.42; John Jamaletzky (\$6.63, less carfare, 10 cents), \$6.53; Thomas Collins, 80 cents; William Blake (\$6.85, less carfare, 10 cents), \$6.75; Charles Williamson, 15 cents; Charles Cranston, 9 cents; William Haag, 11 cents; Christian Leib, \$3; Morris Candiotte, 17 cents; Elizabeth Fogley, \$1.03; Joseph Lassa, \$3; Morris Perkins, 30 cents; Louis Prudenti, 15 cents; Stephen Stankwitz, \$2; Emil Yankofsky, \$3.89; John Miller, \$3.26; Frank Siegfried, 45 cents; unknown man, 20 cents; Robert Richardson, 5 cents; Kate Stepan, 43 cents; unknown man, or Jose Wilson, 24 cents; William Lawless, \$1.87; Aaron Morgenweisser, 30 cents; William Crawford, \$2.16; Louis Punnelli, 25 cents; unknown man, or Fraitz Nickehoff, 48 cents; Kate Breese, 32 cents; William Roach, 5 cents; Alfred Katch, 20 cents; John Lynch, 3 cents; Charles Harper, 20 cents; Patrick Gillan, \$1.68; Michael Falty, 37 cents; Charles Andrews, 15 cents; Abraham Anderson, 12 cents; Alfred Anderson, 30 cents; Michael Carritosia, 75 cents; Thomas Campbell, 4 cents; Alfred Clarnham, 75 cents; Patrick Coey, \$15.26, less carfare, 20 cents), \$15.06; Michael Greco, 10 cents; William Hughes, \$2; Harold Monty-man, 2 cents; Annie Rivelman, 74 cents; Thomas Roden, 5 cents; Charles Travis, 7 cents; unknown, 3 cents; unknown, \$3.78; Charles Williams, \$1.10; Peter Wolf, 68 cents; Henry Merkerli, 25 cents; John O'Brien, \$6.52, less carfare, 10 cents), \$6.42; Philip Bulbant, \$1; Martin Jennings, 16 cents; Adam Alberts, \$2; George Martin, 30 cents; unknown man, 40 cents; Guy Ganvitty, \$3.16; Kate Schwactasky, 50 cents; Dennis Shea, 5 cents; Fred Reichert, 90 cents; Henry Reeves, \$1.49; Jacob Maef, 15 cents; Andrew Behan, \$1.57; Thomas Wood, 10 cents; Jean Raunie, \$2.59; Mary Laughran, \$2.11; Geo. H. Gutcheon, 50 cents; unknown woman, 5 cents; Sophie Rukins, 15 cents; Henry Schmidt, \$1; Thomas Carroll, 32 cents; John Troy, \$1.26; Jacob Mattock, 45 cents; Hugh McLean, \$5.50, less carfare, 10 cents), \$5.40; Lewis Betz, \$1.35; George Farrell, 2 cents; Daniel O'Keefe, 95 cents; Annie Gvembly, \$1.35; Otto Warden, 3 cents; Frank Burns, 1 cent; Harry Burmeister, \$1.94; Agnes Albrechen, \$1.02; Valentine Unvlel, 46 cents; Jumbo Johnston, 11 cents.

Van Williams, 20 cents; unknown woman, 45 cents; Joseph Donnelly, 10 cents; Rose Ferri, \$12.30; Mary O'Shune, \$2.78; Patrick Cassidy, 38 cents; Edward Brown, 1 cent; James Dwyer, 5 cents; Patrick Kennedy, 45 cents; Romo Fester, \$1.20; Edward Burke, \$1.83; Neoles Spileopolous, \$7.20; Patrick Cassidy, \$2.50; Charles McCormack, 15 cents; Alexander Monroe, 10 cents; Robert McGuinness, 11 cents; Matthew Halligan, 55 cents; Henry Herman, 5 cents; Henry Doeblor, \$2.46; Charles Siga, \$10.52; Frank Lanigan, \$1; Frank Martin, 49 cents; August Graef, \$1.55; Otto Sayle, 51 cents; Clara Bruchtre, \$1.01; Michael Costello, \$1; Herman Schleimani, 51 cents; August Gasser, 24 cents; Annie Adams, \$2.33; Patrick Purcell, \$1.10; Clara Lovatt, \$1; Jacob Dietz, 1 cent; Leon Hemlon, \$1.75; James Popliff, 5 cents; Edward Baumann, 70 cents; James Ward, 25 cents; Alphonse Uapty, 5 cents; John Brogan, 30 cents; Thomas Barrett, 50 cents; Jacob Bizarenka, 32 cents; Darby Logan, 66 cents; Patrick Murphy, 40 cents; Michael McCarely, 1 cent; John Mullin, 26 cents; Clemens Bogato, 1 cent; Henry Davis, 50 cents; Mary Cotter, 70 cents; Patrick Collins, \$2.55; George Wallace, 25 cents; John McGuire, 1 cent; William Madden, 25 cents; Catherine Drandoff, 10 cents; Johanna Kelhan, 31 cents; Mary DeCarlo, 9 cents; James Diamond, 1 cent; Charles Lindus, 50 cents; Germaro Lese, 1 cent; John Wynne, 1 cent; Frank Ludenberg, \$2.99; Ludrik Siskodsky, \$2.17; William Healy, \$3.90; Daniel Daly, 70 cents; Louisa Seria, \$10.35; John Drennan, 13 cents; John Coleman, 50 cents; Jacob Schmittener, \$1; Frank McCall, \$1; Otto Baehn, 10 cents; George Mahe, 35 cents; Matthew McArdle, \$1; Leo Kurshainer, 75 cents; Solomon Walberg, 2 cents; Robert Dougherty, 47 cents; unknown man, 9 cents; Alfred Grafton, \$1.17; James Lang, 57 cents; Genza Wilson, 20 cents; Henry Elhardt, \$1.06; Lillie Judge, 15 cents; Frances Gibbons, \$3.40; Rosina Rousler, \$8.60; Frank Derwin, 85 cents; Elizabeth Bechtner, 25 cents; Matthew Galligan, \$4.55; John Jarratt, \$1.05; William Dixon, 25 cents; Michael Sanduskey, 56 cents; Cornelius Collins, 3 cents; Burton Cutlip, 66 cents.

Unknown man, 10 cents; James Quinn, 30 cents; Henry Scott, 98 cents; Gertrude Monk, 11 cents; Angelo Gangerilo, 60 cents; Emily Weber, 54 cents; Methucci Di Crescenzo, 30 cents; William Seller, 73 cents; John Ferrel, 10 cents; William Gordon, 30 cents; John Phelps, 63 cents; Joseph Berurck, 99 cents; Max Grossman, 1 cent; James Fitzpatrick, \$1.60; Henry Hills, 10 cents; John Johnson, 4 cents; Samuel Fish, 23 cents; Sam Gelder, \$4; Benjamin Goldsmith, \$3; Rosie Haitzmann, \$4.80; William Martin, 16 cents; Herman Miller, \$2.90; Joseph Mullins, \$2.90; Alex Nicholas, 35 cents; Jacob Seidel, 40 cents; Morris Pepper, 3 cents; Robert Wright, 36 cents; William T. Reid, 3 cents; Douglas Smith, 3 cents; Hewit Hatfield, 1 cent; John Lawless, \$2.44; Charles Finkelstein, 3 cents; Sam Joseph, \$1.05; John Blue, \$1; Ida Cohen, 20 cents; Parick Gallagher, \$3; William Green, \$1; Frank Talbot, 50 cents; Samuel Nutton, \$1.14; Thomas Taggart, \$1; Patrick Fitzpatrick, 15 cents; John Panzak, 80 cents; Leon Banegian, 25 cents; Margaret Ward, 24 cents; Kate Forshay, 10 cents; Henry McHaight, \$2.80; Thomas Hatton, 85 cents; Vincenzo Mezzanilla, 4 cents; Irene Murphy, 60 cents; George Wishart, \$1; Peter Kaelers, \$1.55; Charles Price, 65 cents; John Meek, \$4; Isaac Barrow, \$1.18; Joseph Sohumer, 82 cents; Mary Ryan, 4 cents; Ernestine Diehl, 20 cents; Julius Mirrell, 14 cents; Wilbert Waylan, 1 cent; Paul Bufano, \$2.45; William Meelvines, 41 cents; John Bohlmann, \$1.21; Joseph Weinberg, 50 cents; Raymond Fernandez, 49 cents; Edward Walsh, 25 cents; Otto Bolsnig, 35 cents; Harry Bowen, 26 cents; Alex Pollack, 19 cents; James Dorney, 5 cents; Oscar Nelson, \$3; Alexander Staach, 25 cents; Jacob Lagmowies, 82 cents; Otto Hautt, \$2.85; Richard Smyrner, 45 cents; Robert Premble, \$5.15; Thomas Casey, 13 cents; James Murphy, \$4.53; Patrick Read, 19 cents; Martin Finnerty, 25 cents; Edward Collins, 25 cents; Robert Smith, 45 cents; Patrick M. Carroll, 2 cents; Frank Jager, 5 cents; James McNulty, \$12.30; Nellie Piro, 11 cents; Samuel Cooper, \$1.25; Magda Fine, \$4.85; Patrick McGlory, 40 cents; James McGrane, 5 cents; Peter Pandtler, \$1.73; Mary Gillon, \$2.61; Peter O'Brien, 24 cents; Charles Bechel, 15 cents; John O'Brien, 15 cents; William Gordon, 15 cents; Sam Hock, 37 cents; William Sherry, 60 cents; Annie Bloom, 40 cents; Annie Stille, 40 cents; Benjamin Hock, 35 cents;

Frank Robinson, 2 cents; John Rossina, 5 cents; Patrick Degan, 66 cents; William Harrington, 91 cents; Joseph Marr, 25 cents.

Stephen Austin, 3 cents; Arthur Donnelly, 10 cents; James Ford, 50 cents; John Walsh (\$2.39, less carefare, 10 cents), \$2.29; William Thompson, 95 cents; Thomas Kearns, \$1.17; Calvin Ferguson, 7 cents; John Funnagel, 10 cents; David Conklin, 10 cents; Edward Tramby (\$2.14, less carfare 10 cents), \$2.04; Eugene Sullivan, 25 cents; Katie Graham, 17 cents; Charles Hastings, 10 cents; William Tyrol, 90 cents; Anthony Fay, 45 cents; Mary Kelly, \$2; Ellen Marringer, 5 cents; James Donnelly, 49 cents; William Adams, 1 cent; Edward Carroll, 15 cents; Oscar Wellman, 20 cents; Joseph Costello, \$1.13. Carmen Amelvoyrarcha, 5 cents; Stephen Coffin, 12 cents; Clarence Price, \$1; Lawrence MacDonald, 42 cents; James Lyons, 5 cents; William Stanley, 40 cents; Bepi Hotolo, 84 cents; Alexander McSlaverne, 15 cents; Jacob Eich, 65 cents; Henry Davidson, 2 cents; John O'Rourke, \$1.49; Peter Nurke, 90 cents; Rudolph Phillips, \$2; Chu Ha, 35 cents; Delia Agres, 65 cents; Margaret Ray, 10 cents; David Courtney, \$1.11; Patrick O'Brien, 6 cents; Charles Andrews, 35 cents; Lewis Hartmanon, \$2; William Adams, 27 cents; Jose Burgess (less expressage, 20 cents), \$4.80; Thomas Farley, 76 cents; Joseph Friedman, 32 cents; John O'Keefe, 93 cents; Arnold Brandt, 25 cents; John Ryan, 56 cents; Edward Gains, 15 cents; Edward Olsen, 45 cents; Albert Quarantelli, 41 cents; unknown man, 40 cents; Montague Schiff Sheldon, 32 cents; Henry Morris, 1 cent; James Hynes, 10 cents; Henry Mayer (\$4, less expressage, 10 cents), \$3.90; James Lynch, 37 cents; Michael Susen, \$1; Henry Rotchild, 60 cents; Frank Coolbough, 10 cents; Gustav Meyer, 83 cents; William Banegardner, 77 cents; John Farrar, 2 cents; Alexander Celeterto (\$2.35, less carfare), \$2.25; Charles Fisher, 9 cents; Luigi Persico, 94 cents; Robert Slutzky (expenses, 20 cents, \$6), \$5.80; Frank Kovadim, 3 cents; Joseph McCormick, 15 cents; Martha Meson, 11 cents; Jane Bender, \$4.15 (less carfare, 10 cents), \$4.05; Inez Fillrates (\$3.77, less carfare, 10 cents), \$3.67; Sophie Young, 75 cents; Kate Hernidgan, 30 cents; John Greannia, 20 cents; Patrick Lally, \$1; Andrew Van Toth, \$1; George L. Baker, 72 cents.

Proceeds of sale of effects received from Bellevue Hospital:

The amount received was paid into the City Treasury, \$108.93.

Walter Connor, 46 cents; Alfred Grafton, 93 cents; Caroline Behley, 93 cents; Jacob Birgarenko, \$1.40; Harry Hefflensen, \$1.62; Rosina Ronsler, \$1.86; unknown man, 46 cents; Solomon Merin, 32 cents; Charles Siga, 23 cents; Ida Gordon, 23 cents; Abraham Kenrinorn, 23 cents; John Dowd, 46 cents; John Bander, \$3.02; Isabella Mora, \$1.40; Mayer Adelman, \$2.09; Sophie Klineman, \$1.16; Joseph Roth, 93 cents; Louis Fritsch, 23 cents; C. Gainsberg, 46 cents; Mathias Gier, 23 cents; Marylina Calerhase, 23 cents; Frank Gilloon, 93 cents; Lena Seigel, \$1.40; James Reilly, 47 cents; Jennie Hale, \$1.63; Tessie Schaffer, 93 cents; Louis Pearsall, 70 cents; James Coogan, 93 cents; Jere Sullivan, 46 cents; Charles Donner, 46 cents; Michael McKeon, 70 cents; Isadore Koeman, 93 cents; Matilda Willett, 46 cents; William Williams, 23 cents; Bertha Goldstein, 70 cents; Patrick O'Shea, 23 cents; Oscar Meyer, 46 cents; Bernard Segari, 65 cents; Samuel Scaloni, 23 cents; Chris Marros, \$3.25.

Lottie Snipp, \$2.10; Mary Fisher, \$6.55; William Roach, \$1.40; Michael Kunol, 33 cents; James Conrad, 93 cents; Louise Green, 93 cents; Annie Zofner, \$1.40; Bertha Dietz, \$1.67; Levy Wolf, \$1.17; Louis Link, \$1.64; Charles Lusach, 94 cents; Stephen Kor, 71 cents; Fanny Rosenkrantz, \$1.64; James Parsons, \$1.40; Kate Duffy, 94 cents; John McCann, 33 cents; Lester Christ, 93 cents; Jumbo Johnston, 46 cents; Lena Baransky, \$1.87; Frank Strobel, \$1.17; John Greenwald, 46 cents; Ida Bernstein, \$2.34; Lila Brundage, 94 cents; William Blake, 94 cents; Abraham Steinberg, 47 cents; Carrie Costa, 47 cents; John Sthen, 47 cents.

Mary Smith, 47 cents; Samuel Levine, \$9.39; Hewitt Hatfield, 93 cents; Julius Mirrell, 47 cents; August C. Kaiser, 93 cents; James Lynch, 47 cents; Paul Bufano, 71 cents; Stamma Mozzo, 93 cents; William Meelvines, 93 cents; William Van Hof, 23 cents; Kate Forshay, \$1.40; Margaret Ward, 93 cents; Carrie Pommerecker, 93 cents; John Brown, 93 cents; Jennie Corbet, \$1.87; Harry Flanagan, 93 cents; Ida Lansdale, 71 cents; Annie Lundzer, \$1.40; Serond Provauer, \$1.87; Manacew Di Buono, \$1.15; George Vetat, 47 cents; Bessie Goodman, 47 cents; Catherine Venerable, \$1.87; Fred. Hochstrauer, 71 cents; Samuel Linear, \$2.80; Kate Rockford, \$2.33; Rudolph Bittner, 47 cents; William Cavanagh, \$2.80.

The following estates received during the year from New York Hospital:

The total amount received was paid into the City Treasury, \$14.20.

George Gregory, died December 27, 1912, 93 cents; Brown Jones, died December 19, 1912, \$1.06; John Skaltsis, died December 14, 1912, 90 cents; Joseph Williams, died January 6, 1913, 30 cents.

Pasquale Iannotti, 85 cents; Agostina Rosa, 41 cents; Chris Marros, 55 cents. John Dolard, \$1; Theo. Lederer, \$6.93, expenses, 65 cents, \$6.28; J. B. Thurber or Sam Yobel, 66 cents; Caranimo Rudolph, \$1.26.

The following estates were received during the year from the House of Relief:

The total amount received was paid into the City Treasury, \$27.

Edward Carroll, \$5.67; Joseph Shannon, 52 cents; unknown man, 3 cents; Herman Romaine, 21 cents; Hugh Mernagh, 12 cents; William Reid, \$1.02; Francis Brady, \$3.72; D. Harrington, less carfare 10 cents, \$4.72; R. W. Alberts, 64 cents; John Tully, 7 cents; unknown man, 5 cents; Gus Olsen, 5 cents; Lee Roy, \$1.23; Joseph Zarp, 10 cents; Gus Romando, 21 cents; Walter Dickey, 10 cents; Albert Harris, 10 cents; Orel Johnsen, \$1.26.

William Ryder, 17 cents; Loncy Doncett, 5 cents; Joseph McLoughlin, 35 cents; Fred Hoffman, 5 cents; Jake King, 35 cents; Chow Wing Wing, \$1.14; Joseph Barros, 81 cents; Alexander Kuchansky, 21 cents; Paul Fredo, 39 cents; Peter Meacker, 5 cents; D. Haslmato, 6 cents; James Bythe, 32 cents; Mich. Quanara, 3 cents; Tony Kapysch, 45 cents; Robert Stewart, 30 cents; Samuel Benny, 2 cents; James Smith, \$2.27; Joseph Tobin, 16 cents.

The following estates were received during the year from the Board of Health:

The total amount received was paid into the City Treasury, \$24.08.

Joseph Allen, 26 cents; John Byrne, 40 cents; Louis Brockhoff, 15 cents; John Breslin, 9 cents; David Brown, 20 cents; Edward Crowley, 79 cents; Louis Evans, 25 cents; Mary Forkin, 16 cents; Bertha Goldstein, 35 cents; John Hodge, 16 cents; Alfred Kennison, 6 cents; Michael Kehon, 1 cent; William Kane, 5 cents; Rosie Krauss, 16 cents; John J. Lyons, 5 cents; James McGown, 20 cents; John J. Madden, 4 cents; Adam Mugler, 10 cents; John Moss, 45 cents; Michael McKeon, 2 cents; Dominick McNichols, 10 cents; David Mahoney, 70 cents; Isabella Miller, 40 cents; Louis Pearsall, 22 cents; Lena Pluma, 25 cents; Frank Rockett, 20 cents; James Russell, 20 cents; John Ryan, 8 cents; William Reilly, 25 cents; Joseph Roth, 18 cents; Catherine Savage, 10 cents; John Shannon, 13 cents; Joseph Solgatz, 37 cents; Beckey Tovman, 8 cents; Timothy Toomey, 35 cents; Patrick Waters, 42 cents; Mary Wedel, 25 cents; Harry Wood, 65 cents; William Williams, 70 cents.

Max Anvelowitz, 50 cents; Patrick Barrett, 56 cents; Solomon Blacken (60 cents for carfare and expenses, \$3.44), \$3.44; Samuel De Brant, 16 cents; William Flood, 85 cents; Martin Ferrick, \$1.38; Issy Goldstein, 25 cents; Ernest Graff, 8 cents; Phillip Hacht, 20 cents; John Hartnett, 63 cents; David Heilerson, 20 cents; James Hoog, 6 cents; Millie Kreamer, 11 cents; Frank Kearney, 8 cents; Owen McIntee, 37 cents; John Mahoney, 27 cents; Peci Isidore, 20 cents; Abraham Sher, 7 cents; Thomas Seabekrot, \$2; Charles Thompson, 5 cents; Amelia Turanaka, 54 cents; William Vinstler, \$2.50.

Cash Statement for the Year 1913.

Cr.		
January 1, 1913, balance	\$269,885 20	
Received during 1913	246,391 23	\$516,276 43
Dr.		
Cash payments during 1913	289,671 15	
Balance January 1, 1914	226,605 28	
Deposited as follows—		
National Park Bank	\$20,866 11	
Chatham and Phenix National Bank	16,730 87	
United States Trust Company	22,460 74	
Bankers Trust Company	66,672 40	
Empire Trust Company	79,933 72	
Astor Trust Company	19,941 44	
	\$226,605 28	

I have paid into the City Treasury during the year 1913 for account of Commissions, \$12,317.83.

I have paid into the City Treasury during the year 1913 for account of intestate estates, \$33,710.36—\$46,028.19.

Total amount paid into the City Treasury during the year 1913, \$46,028.19.

City and County of New York, ss.:

William M. Hoes, Public Administrator of the County of New York, being duly sworn, deposes and says that according to his best knowledge, information and belief, the foregoing report contains a true statement of the total amount of his receipts and expenditures in each case in which he shall have taken charge of and collected any effects or on which the Public Administrator shall have administered, during the year 1913, with the name of the deceased, his or her addition and the country or place from which he or she came, if the same be known.

WILLIAM M. HOES.

Sworn to before me this 7th day of January, 1914: OWEN A. KEEGAN, Notary Public, New York County, No. 16.

DEPARTMENT OF FINANCE.

WARRANTS MADE READY FOR PAYMENT IN DEPARTMENT OF FINANCE MONDAY, FEBRUARY 2, 1914.

Below is a statement of warrants made ready for payment on the above date showing therein the Department of Finance voucher number, the date or dates of the invoices or bills, the date the voucher was filed in the Department of Finance, the name of the payee and the amount of the claim.

Where two or more bills are embraced in the warrant, the dates of the earliest and latest are given.

All of the warrants mentioned are forwarded through the mail unless some reason exists why payment is to be made in person, in which event written notice will be promptly given to the claimant.

In making a written or verbal inquiry at this office as to any of the below mentioned warrants, it is requested that reference be made by the Department of Finance voucher number.

WM. A. PRENDERGAST, Comptroller.

Finance Voucher No.	Invoice Dates.	Received in Department of Finance.	Name of Payee.	Amount.
Armory Board.				
13124	1-17-14	1-29-14	Frank H. Hines	\$30 00
13127	1-17-14	1-29-14	Frank H. Hines	95 00
13129	12-20-13	1-29-14	Henry Berau	240 00
13139	12-31-13	1-29-14	Cavanagh Bros. & Co.	27 70
13136	1- 5-14	1-29-14	Jas. Thompson & Sons	59 40
13142	11-11-13	1-29-14	H. W. Johns-Manville Co.	77 00
13146		1-29-14	Cavanagh Bros. & Co.	4 02
13147		1-29-14	J. P. Duffy Co.	6 38
13148		1-29-14	John Simmons Co.	2 93
13149		1-30-14	Stanley & Patterson	24 10
13150	12- 5-13	1-29-14	N. J. Schery	340 00
13151	12-29-13	1-29-14	William C. Ferrer	290 40
13152	12-11-13	1-29-14	Gorman & Lees	199 37
13154		1-29-14	Cavanagh Bros. & Co.	56 00
13155		1-29-14	Cavanagh Bros. & Co.	47 50
13156		1-29-14	John Simmons Co.	16 98
13157		1-29-14	Cavanagh Bros. & Co.	15 50
13159		1-29-14	Cavanagh Bros. & Co.	20 50
13160		1-29-14	Cavanagh Bros. & Co.	68 75
13161		1-30-14	N. Levin	28 50
13163		1-29-14	Cavanagh Bros. & Co.	2 25
Bellevue and Allied Hospitals.				
12783	11-18-13	1-29-14	E. Leitz	\$4 65
12818	11-14-13	1-29-14	Scientific Materials Co.	3 60
12821	11-25-13	1-29-14	Joseph Weil	7 20
12831	11-24-13	1-29-14	Meinecke & Co.	3 60
12834	11-20-13	1-29-14	Pullman & Charles	2 00
12835	10-16-13	1-29-14	Wappler Electric Mfg. Co., Inc.	1 00
12837			Jones Packing Co.	14 45
12843	11-20-13	1-29-14	F. Wagner & Son	17 50
12845	11-28-13	1-29-14	Roger Williams	5 40
Brooklyn Disciplinary Training School for Boys.				
13449			Ludwig Antonius	\$33 15
13450		1-30-14	Erle V. Painter	6 15
13451		1-30-14	Constantine F. McGuire, M. D.	21 35
Department of Bridges.				
12269		1-28-14	Abraham & Straus	\$250 29
Board of City Record.				
12556			P. J. Collins & Co.	\$13 81
12559		1-28-14	William F. Albers	779 75
12562		1-28-14	E. D. St. George Co.	2 40
12566		1-28-14	The Brooklyn Daily Eagle	314 54
12568		1-28-14	Henry Bainbridge & Co.	631 74
12569		1-28-14	Henry Bainbridge & Co.	20 16
12570		1-28-14	Library Bureau	8 10
13112		1-29-14	M. B. Brown Printing & Binding Co.	519 60
13383		1-30-14	August Niubuhr	12 50
13384		1-30-14	Peter Rafferty	12 50
13508		1-30-14	M. B. Brown Printing & Binding Co.	2,428 99
13509		1-30-14	M. B. Brown Printing & Binding Co.	2,534 27
13548			M. B. Brown Printing & Binding Co.	1,117 71
12573			Theo. Mitchell	42 35
13667		1-30-14	Elliott Fisher Co.	1 00
13668		1-30-14	P. Belford & Son	3 00
15669		1-30-14	David Ferguson, Supervisor	150 00
Board of Coroners.				
13320			Stephen McEneaney	\$25 00
13685		1-30-14	E. T. Ray, Coroners' Physician	5 50
13686		1-30-14	Harry Leisersohn	14 00
13687	1- 2-14	1-30-14	Diebold Safe & Lock Co.	3 00
Department of Correction.				
12681		1-29-14	The Frank Richard & Gardner Co.	\$22 40
12697		1-28-14	B. Campbell & Co., Inc.	18 75
City Magistrates' Courts.				
13589			Stevenson & Marsters	\$3 00
13590		1-30-14	William F. Delaney, Chief Clerk	7 35
13591		1-30-14	William F. Delaney, Chief Clerk	28 95
13592		1-30-14	William F. Delaney, Chief Clerk	21 55
13593		1-30-14	William F. Delaney	12 20
13596		1-30-14	New York Telephone Co.	16 92
Supreme Court, First Department.				
13103		1-29-14	The New York Edison Co.	\$200 38
13827		1-30-14	J. Augustus Walther, M. D.	25 00
Municipal Court, City of New York.				
13679		1-30-14	Metropolitan Stamp & Stencil Works	\$5 30
13680		1-30-14	Patrick Maguire	15 60
13681		1-30-14	Albert Ludorff	6 60
13682		1-30-14	Berkshire Springs Co.	9 00
13683		1-30-14	The Peerless Towel Supply Co.	9 90
13684		1-30-14	James McAlarney	24 45
Department of Docks and Ferries.				
11810		1-27-14	Standard Lumber Co.	\$9,737 51
District Attorney, New York County.				
12156		1-28-14	Walter H. Volckening	\$236 00
Department of Education.				
13399		1-30-14	David Porter	\$100 00
13404		1-30-14	Daniel W. Bassell	370 00
13408		1-30-14	Blake & Williams	3,094 00
13410		1-30-14	James I. Newman	481 95
Board of Estimate and Apportionment.				
12127			Castleton Motor Car Co.	\$59 48

Finance Voucher No.	Invoice Dates.	Received in Department of Finance.	Name of Payee.	Amount.
Department of Finance.				
12848			Long Island Star Publishing Co.	\$180 00
13258	1-29-14		The International Postal Supply Co.	62 50
13259	1-29-14		Holmes Electric Protective Co.	74 50
13260	1-29-14		Special Fire Alarm Electrical Signal Co.	27 00
13265	1-29-14		William W. Halahan	75 00
13266	1-29-14		The New York Mutual Gas Light Co.	25 05
13267	1-29-14		The New York Edison Co.	42 94
13268	1-29-14		New Amsterdam Gas Co.	27 22
13269	1-29-14		William J. Burnett	640 00
13270	1-29-14		Thomas F. Mulligan	625 00
13271			John Silvestro	170 00
13272	1-29-14		John J. Trapp	415 00
13273	1-29-14		William S. Cogwell	440 00
13274	1-29-14		David L. Van Nostrand	500 00
13275	1-29-14		Henry L. Vollmer	95 00
13276	1-29-14		Thomas F. Dowling	385 00
13277	1-29-14		Frederick B. Dalzell	130 00
13278	1-29-14		Francis J. Sullivan	125 00
13279	1-29-14		James Gray	115 00
13280	1-29-14		New York Transit & Terminal Co.	6,307 02
13281			St. Andrews Realty Co.	9,691 78
13282	1-29-14		W. C. Hamilton Construction Co.	966 19
13283			Keyworth Realty Co.	1,029 34
13283	1-29-14		Keyworth Realty Co.	4,675 28
13284	1-29-14		Henry Lau	498 49
13285			Mary F. Mayer	537 49
13285	1-29-14		Mary F. Mayer	666 86
13286	1-29-14		Charles G. Strang	456 52
13287			Mary E. Wakefield	292 21
13287	1-29-14		Mary E. Wakefield	613 09
13288			John Z. Miller	111 43
13288	1-29-14		John Z. Miller	239 50
13289			Kate Nash	77 24
13290			The Chamberlain of The City of New York	186 76
13290	1-29-14		Antonio M. Valz	2,121 17
13294			New York Life Insurance Co.	357 28
13331	1-30-14		Brooklyn Hebrew Orphan Asylum	7,133 25
13332	1-30-14		Five Points House of Industry	518 75
13333	1-30-14		Brooklyn Nursery & Infants' Hospital	863 40
13334	1-30-14		Hebrew Orphan Asylum	13,538 61
13335	1-30-14		Mission of the Immaculate Virgin for the Protection of Homeless and Destitute Children	3,515 98
13336	1-30-14		Roman Catholic House of the Good Shepherd	3,903 51
13337	1-30-14		Sheltering Arms Nursery of Brooklyn	555 11
13338	1-30-14		Jewish Protectorate and Aid Society	4,481 32
13349	1-30-14		Chas. E. Abrahamson	86
13350	1-30-14		W. H. McElwain Co.	362 00
13351	1-30-14		Alfred B. Potterton and Marion Tipton	106 38
13352	1-30-14		Rose Abraham	486 98
13353			Glenn H. Frost, Assignee	167 48
13354	1-30-14		Tillie Karasik, Assignee	49 80
13355	1-30-14		American Surety Co. of New York	12 50
13356			Daniel S. Jacobs	10 56
13357			J. Charles Walton	21 12
13358	1-30-14		William Haupt	21 12
13436			Guaranty Trust Co. of New York	204 00
13437			Guaranty Trust Co. of New York	1,721 82
13438			Guaranty Trust Co. of New York	5,000 00
13439			Guaranty Trust Co. of New York	25,000 00
13510			Bernard Frank	606 25
13511			St. Andrews Realty Co.	17 00
Fire Department.				
11730	1-27-14		Flanagan Fay Co.	\$681 00
Department of Health.				
12393	1-28-14		A. J. Gunderman	\$31 25
12407	1-28-14		Neal & Brinker Co.	9 86
12418	1-28-14		Thomas A. Scott	35 00
12461	1-28-14		James A. Miller	280 83
13048	1-29-14		William Byrnes	38 90
13053	1-29-14		J. Peyser	5 85
13049	1-29-14		Walter C. Scott	2 25
13050	1-29-14		Charlton Taylor	5 25
13051	1-29-14		The Superior Dental Supply Co.	49 44
13052	12-11-13		Bligh & Engel	26 60
13054	1-29-14		Clemens & Grell	17 85
13055	1-29-14		Hendee Manufacturing Co., Inc.	70 43
13056	1-29-14		Philip A. Saloman	7 00
13057	1-29-14		Remington Typewriter Co.	1 15
13058	1-29-14		The Orange County Telephone Co.	14 75
13059	1-29-14		H. P. Seibert	53 80
13061	1-29-14		Frederick Sprenger	25 00
13063	1-29-14		The New York Edison Co.	5 00
13064	1-29-14		William M. Britton	2 00
13065	1-29-14		The Standard Utility Co.	220 00
13066	1-29-14		William G. Harper	143 00
13067	1-29-14		Estey Wire Works Co.	9 00
13068	1-29-14		The Standard Utility Co.	50 00
13070	1-29-14		McKee Refrigerator Co.	23 50
13072	9-20-13		Syndicate Trading Co.	19 00
13073	12-26-13		Seabury & Johnson	60 00
Law Department.				
12947	1-29-14		Peter J. Loughlin	\$1 00
The Mayoralty.				
13398	1-30-14		N. Y. Telephone Co.	\$32 67
13705	1-30-14		Remington Typewriter Co.	5 00
13706	1-30-14		Yawman & Erbe Mfg. Co.	2 30
13707	1-30-14		Chief of Bureau of Licenses	5 25
13708			The Metal Construction Co.	16 37
Department of Parks.				
13188	1-30-14		Blumstein, Inc.	\$128 18
13193	1-29-14		N. Y. Botanical Garden, James A. Scrymser, Treasurer	25 50
13194	1-29-14		N. Y. Botanical Garden, James A. Scrymser, Treasurer	14 35
13195	1-29-14		New York Zoological Society, Percy R. Pyne, Treasurer	408 42
13196	1-29-14		Lehman Bros.	1 80
13197	1-29-14		E. J. Fitzgerald	10 00
13198	1-29-14		Bedford Park Hardware & Electrical Supply Co.	31 00
13199			Harry Harper	5 00
13200	1-30-14		George E. Ryan	17 70
13201	1-29-14		The George H. Tyrrell Co.	2 66
Police Department.				
12013	1-27-14		Northfield Feed & Grain Co.	\$799 57

Finance Voucher No.	Invoice Dates.	Received in Department of Finance.	Name of Payee.	Amount.	Finance Voucher No.	Invoice Dates.	Received in Department of Finance.	Name of Payee.	Amount.
President of the Borough of The Bronx.					Board of Water Supply.				
13185	1-29-14		F. V. Smith, Inc., Assignee of Vinton Contracting Co.	\$1,878 63	11981	1-27-14		M. B. Brown Printing & Binding Co.	\$187 21
President of the Borough of Manhattan.					13677	1-30-14		Thomas F. Corbali	91 31
12897	1-29-14		Rafferty Bros.	\$3,101 42	13578	1-30-14		William H. Grogan	250 00
10383	1-23-14		The Barber Asphalt Paving Co.	24 00	13723	1-30-14		Engineering News	29 70
12894	1-29-14		William A. Prendergast, Comptroller.	1,649 00	13724	1-30-14		Ernest W. Clarke	12 28
12900	1-29-14		Republic Construction Co.	1,451 94	13726	1-30-14		Empire Towel Supply and Steam Laundry Co.	6 00
134635	11-1-13		O'Shea & McClelland	122 71	13727			Manhattan Life Insurance Co.	250 00
President of the Borough of Brooklyn.					13733			John N. Cordts	54 00
11665	1-27-14		Uvalde Asphalt Paving Co.	\$410 00	13734			Fifty-fourth Street Realty Co.	750 00
12550	1-28-14		E. Ghelardi Contracting Co., Inc.	1,424 43	13735			H. C. Griffin & Co.	375 00
13213	1-29-14		Uvalde Asphalt Paving Co.	13 00	13736			Elting Harp	150 00
13214	1-29-14		Stevenson & Marsters	13 15	13737			Bryant Park Realty Co., Inc.	100 00
13216	1-29-14		Geo. W. Speaight	19 00	13738			John Bulman	40 00
13217	1-29-14		Stevenson & Marsters	13 50	13740			Henry Metcalfe	30 00
13218	1-29-14		Oriental Rubber & Supply Co.	3 96	13741			Mrs. Annie Wader	45 00
13219	1-29-14		Diehl Manufacturing Co.	1 08	13742			Lulu A. Blackwell	50 00
13221	1-29-14		John M. Wolf Co.	1 20	Department of Water Supply, Gas and Electricity.				
13223	1-30-14		The J. W. Pratt Co.	30 00	12980	12-9-13		Leon Hirsh & Son	\$34 90
13229	1-29-14		Orrin S. Lyon	30 00	12982			W. W. Cornell	50 23
13235	1-29-14		Arthur Tickle	19 10	12983	1-3-14		Standard Oil Co. of New York	5 00
13236	1-29-14		Arthur Tickle	6 50	12984			The Bristol Co.	3 09
13238	1-30-14		Royal Eastern Electrical Supply Co.	38 50	12986	1-15-14		Art Metal Construction Co.	8 00
13239	1-29-14		H. F. Otis	214 00	12988	12-12-13		Kalt Lumber Co.	14 63
13240	1-30-14		Phoenix Sand & Gravel Co.	326 00	12990	1-16-14		Jones Packing Co.	19 40
President of the Borough of Queens.					12992	1-17-14		M. B. Brown Printing & Binding Co.	5 00
12667	1-28-14		Joseph Di Benedetto	\$4,799 28	12993	1-1-14		James Kelly	20 40
12659	1-28-14		Litchfield Construction Co.	4,252 41	12994			James H. Connell	3 00
President of the Borough of Richmond.					12995	1-12-14		Robert Gordon & Son, Inc.	28 75
11928	1-27-14		Robert A. Ford & Co.	\$98 24	12997			Robert Gordon & Son, Inc.	31 25
13299	1-29-14		New York Trap Rock Co.	1,856 63	13006	1-17-14		Ross Valve Mfg. Co.	65 50
13300	1-29-14		New York Trap Rock Co.	2,116 18	13011	1-5-14		C. J. Tagliabue Mfg. Co.	4 25
13816	1-30-14		John Timlin, Jr., Superintendent of Public Buildings and Offices	2 30	13013			The Manhattan Supply Co.	12 68
Public Service Commission.					13014			Cavanagh Bros. & Co.	15 60
12714	1-28-14		Edward Smith & Co.	\$669 97	13015	1-16-14		Cavanagh Bros. & Co.	23 40
12755			Powell Building	150 00	13016	1-7-14		E. B. Latham & Co.	63 86
12806	9-27-13		Benj. H. Tyrrel	24 55	13017			The Long Island Railroad Co.	83 01
Department of Public Charities.					13018			Republic Construction Co.	8 54
12578	1-28-14		Henry Allen	\$210 32	13019	1-19-14		Harry Blinn Coal Co.	94 20
12580	1-28-14		Bruen, Ritchey & Co.	487 12	13310			Edison Electric Illuminating Co. of Brooklyn	10 00
12587	1-28-14		Magnus, Mabey & Reynard, Inc.	218 26	13311			Edison Electric Illuminating Co. of Brooklyn	1,299 34
12590	1-28-14		James A. Miller	141 50	13312			Edison Electric Illuminating Co. of Brooklyn	629 60
12591	1-28-14		George C. McKesson	534 13	13313			Edison Electric Illuminating Co. of Brooklyn	302 00
12592	1-28-14		The Norwich Pharmacal Co.	129 22	13314			Edison Electric Illuminating Co. of Brooklyn	1,436 48
12593	1-28-14		Powers-Weightman-Rosengarten Co.	120 60	13315			Edison Electric Illuminating Co. of Brooklyn	1,924 50
12594	1-28-14		F. Alfred Reichardt & Co.	172 70	13316			Edison Electric Illuminating Co. of Brooklyn	284 92
12595	1-28-14		Stanley Supply Co.	170 00	13317			Crane Co.	5,287 50
12596	1-28-14		Standard Oxygen Co.	103 95	13346			Ignatz Barth	15 00
12597	1-28-14		Schieffelin & Co.	142 52	13347			Jarcho Bros., Inc.	5 50
Register, New York County.					13348			William G. Clark	4 50
12575	1-13-14		The Lithoprint Co.	\$15 92	13362			Julia B. Beebe	1 60
12577	1-24-14		The American Law Book Co.	8 00	13363			Alexander F. Kingsland	1 71
Sheriff, Kings County.					13425			Chas. Daniel	2 50
13820	1-30-14		Stevenson & Marsters	\$1 25	13426			The Schaeffer & Budenberg Mfg. Co.	9 50
13822	1-30-14		Harry W. Beadle	10 45	13427			The Babcock & Wilcox Co.	19 70
13821	1-30-14		Frederick W. Johnson, Inc.	3 85	13428			Burroughs' Adding Machine Co.	5 50
13825	1-30-14		Fallon Law Book Co.	10 80	13434			Cornelius Vanderbilt	5 80
Department of Taxes and Assessments.					13345			Margaret Neems	3 33
13715	1-30-14		Collin H. Woodward	\$27 15					
13716	1-30-14		Lawson Purdy	28 62					
Tenement House Department.									
13082			Kanouse Mountain Water Co.	\$66 30					
13086	1-14-14		Underwood Typewriter Co., Inc.	21 30					
13088	1-29-14		Standard Oil Co. of New York	15 00					
13089	1-24-14, 1-26-14		Theo. Moss & Co.	22 82					

VOUCHERS RECEIVED IN DEPARTMENT OF FINANCE MONDAY, FEBRUARY 2, 1914.

A statement is herewith submitted of all vouchers filed in the Department of Finance on this date in which is shown the Department of Finance voucher number, the date or dates of the invoices or bills, the name of the payee and the amount of the claim. Where two or more bills are embraced in one voucher, the dates of the earliest and latest are given.

If the vouchers are found to be correct, and properly payable to the respective claimants, it will be my endeavor to have the warrants therefor made ready for payment within the next seven days.

If any claimant within the time stated does not receive his warrant or a written notice in relation thereto, then written or verbal inquiry may be made at this office, using the Department of Finance voucher number as a ready means of reference.

WM. A. PRENDERGAST, Comptroller.

Finance Voucher No.	Invoice Dates.	Name of Payee.	Amount.
County Clerk, Bronx County.			
14828	1-2-14	Century Rubber Stamp Wks.	\$172 45
Coroners, Borough of Manhattan.			
14838	10-31-13	New York Telephone Co.	\$79 20
14839	11-30-13	New York Telephone Co.	77 02
14840	12-31-13	New York Telephone Co.	78 29
14841	1-17-14	M. Zalkowitz	4 35
Board of Education.			
14712	8-12-13	Ellis A. Gimbel	\$739 03
14713	10-31-13	Abraham & Straus	12 93
14714	6-12-13	Ellis A. Gimbel	208 23
14715	6-5-13	Ellis A. Gimbel	153 09
14716	10-2-13	Edward P. Crowell	1 75
14717	6-12-13	The Psychological Clinic Press	2 00
14718	6-7-13	Rand, McNally & Co.	63
14719	6-7-13	Doubleday, Page & Co.	1 01
14720	10-30-13	J. B. Lippincott Co.	2 80
14721	11-6-13	Harper & Bros.	94
14722	11-24-13	Ginn & Co.	1 26
14733	8-29-13	John Wanamaker	55
14724	11-11-13	The Macmillan Co.	2 44
14725	5-29-13	Henry Holt & Co.	90
14726	11-24-13	Longmans, Green & Co.	88
14727	6-13-13	Educational Publishing Co.	1 50
14728	4-19-13	Henry Holt & Co.	75
14729	11-26-13	D. C. Heath & Co.	42
14730	12-9-13	E. P. Dutton & Co.	40
13731	1-14-13	Thomas Nelson & Sons	3 00

Finance Voucher No.	Invoice Dates.	Name of Payee.	Amount.
14732	8-10-13	Ellis A. Gimbel	293 04
14733	9-8-13	The Baker & Taylor Co.	192 78
14734	7-25-13	Ellis A. Gimbel	183 16
14735	7-7-13	Ellis A. Gimbel	77 17
14736	7-11-13	Ellis A. Gimbel	153 56
14737	7-17-13	Ellis A. Gimbel	309 92
14738	6-13-13	Educational Publishing Co.	1 00
14739	1-18-14	John Wanamaker	172 30
14740	8-26-13	Syndicate Trading Co.	61 42
14741	9-2-13	Longmans, Green & Co.	16 42
14742	4-2-13	Ellis A. Gimbel	478 83
14743	5-26-13	Educational Publishing Co.	69 09
14744	6-18-13	Ellis A. Gimbel	783 49
14745	8-7-13	Greenhut-Siegel Cooper Co.	796 18
14746	11-11-13	M. J. Tobin	113 12
14747	11-2-13	O. T. Louis Co.	40
14748	12-8-13	Peckham, Little & Co.	74 99
14749	12-16-13	Bloomingdale Bros.	5 45
14750	12-12-13	Globe School Book Co.	1 12
14751	11-20-13	E. Steiger & Co.	219 76
14752	11-29-13	D. C. Heath & Co.	104 08
14753	11-14-13	D. Appleton & Co.	39 60
14754	11-6-13	The Macmillan Co.	131 20
14755	11-25-13	Wm. R. Jenkins Co.	4 56
14756	11-17-13	Houghton-Mifflin Co.	4 00
14757	11-28-13	Jos. Salomon	56 30
14758	11-29-13	D. C. Heath & Co.	328 08
14759	9-13-13	Jas. A. Miller	11 90
14760	12-3-13	The A. S. Barnes Co.	9 60
14761	12-3-13	The A. S. Barnes Co.	208 70
14762	11-26-13	Peckham, Little & Co.	347 11
14763	11-22-13	Chas. Scribner's Sons	280 80
14764	12-3-13	F. S. Banks Co.	10 50
14765	11-30-13	Silver Burdett Co.	43 06
14766	11-28-13	Silver Burdett Co.	92 76
14767	9-4-13	Henry Holt & Co.	15 52
14768	12-1-13	Little, Brown & Co.	28 80
14769	12-2-13	J. B. Lippincott Co.	57 50
14770	12-6-13	Longmans, Green & Co.	157 97
14771	12-4-13	The Macmillan Co.	25 85
14772	12-2-13	The Manhattan Supply Co.	2 40
14773	12-3-13	Newson & Co.	40 85
14774	12-1-13	Chas. E. Merrill Co.	315 72
14775	12-6-13	Domestic Mills Paper Co.	14 55
14776	12-8-13	Favor, Ruhl & Co.	80 50
14777	11-29-13	M. Feigel & Bros.	23 34
14778	12-6-13	P. J. Foster	84 00
14779	12-4-13	H. W. Gray Co.	1 90
14780	10-30-13	D. C. Heath & Co.	198 40

Finance Voucher No.	Invoice Dates.	Name of Payee.	Amount.
14781	11-26-13	F. W. Devoe & C. T. Raynolds Co.	126 13
14782	11-26-13	Kalt Lumber Co.	78 75
14783	9-9-13	O. T. Louis Co.	13 30
14784	12-1-13	Blaisdell Paper Pencil Co.	132 00
14785	11-25-13	Eberhard Faber	192 40
14786	12-15-13	Scott, Foresman & Co.	3 60
14787	12-15-13	B. F. Johnson Pub'g Co.	50 28
14788	12-15-13	D. C. Heath & Co.	285 06
14789	12-5-13	Henry Holt & Co.	1 38
14790	11-20-13	E. Steiger & Co.	775 60
14791	12-10-13	American Book Co.	20 80
14792	12-10-13	American Book Co.	6 40
14793	12-5-13	Geo. T. Montgomery	2 20
14794	11-26-13	M. J. Tobin	64 98
14795	9-4-13	Henry Holt & Co.	10 80
14796	11-12-13	Fred'k Pearce & Co.	6 89
14797	11-29-13	Peckham, Little & Co.	191 40
14798	12-5-13	Albert S. Smith	96 00
14799	12-12-13	Fred'k Pearce & Co.	2 50
14800	12-2-13	Chas. Scribner's Sons	133 76
14801	10-6-13	C. H. Congdon	8 00
14802	12-3-13	Row, Peterson & Co., Assignee of Chapin, Vossler & Co.	95 80
14803	5-2-13	E. Steiger & Co.	49 08
14804	11-12-13	Parex Manufacturing Co.	9 89
14805	9-8-13	Ginn & Co.	64 00
14807	12-6-13	P. J. Foster	54 00
14708	10-31-13	Milton Bradley Co.	216 35
14809	10-22-13	The National Nassau Bank of New York, Assignee of A. S. Landsberg	87 00
14806		O. T. Louis	2 50
14810	12-15-13	O. T. Louis Co.	6 04
14811	12-15-13	Henry Holt & Co.	30 00
14812	7-14-13	Hammacher, Schlemmer Co.	66 53
14813	9-4-13	Henry Holt & Co.	65 52
14814	2-26-13	Henry Holt & Co.	109 00
14815	12-5-13	E. Steiger & Co.	160 94
14816	12-5-13	P. J. Foster	145 00
14817	12-11-13	Owen M. Dawson	19 35</

Finance Vouch-Invoice er No. Dates.	Name of Payee.	Amount.	Finance Vouch-Invoice er No. Dates.	Name of Payee.	Amount.	Finance Vouch-Invoice er No. Dates.	Name of Payee.	Amount.
14853	1-26-14 Harry Greenblatt	239 00	15069	10- 1-13 John Geddes	3 00	14957	National Surety Co.	37 50
14854	1-19-14 Greenhut-Siegel Cooper Co.	874 50	15070	3-14-13 Hobart H. Todd	83	14958	The Fidelity & Casualty Co.	25 00
14855	1-26-14 Mitchell Const. Co.	14,195 00	15071	11-21-13 A. Pearson's Sons	101 15	14959	Francis V. Kelly	250 82
14856	1-26-14 Chas. Williams Co.	3,150 00	15072	10-11-13 The Wabash Cabinet Co.	27 00	14960	John J. Beatty	119 76
14857	1-30-14 Richard Carvel Co.	31,185 00	15073	11-17-13 Lennon & Co.	21 75	14961	Anthony Carrieri	21 17
14858	1-29-14 R. J. McKinnon	9,270 00	15074	9-20-13 Goetz & Co.	5 25	14962	The Merchants Co-Operative	
14859	1-29-14 Richard E. Henningham	60 00	15075	11-11-13 P. Derby & Co., Inc.	71 28		Mortgage Co.	82 18
14972	12-30-13 A. Itzkowitz	5 30	15076	12- 3-13 Emil Wagner	71 00	14963	Gustave Wacht	70 22
14973	12-22-13 F. J. Kloes	64 50	15077	10-10-13 A. & W. Auburn Prison	13 00	14964	James A. Walsh	79 05
14974	12- 5-13 F. J. Kloes	9 90	15078	12- 2-13 Heywood Bros. & Wakefield		14965	Lucy Seidenschwanz	38
14975	12- 9-13 F. J. Kloes	14 75		Co.	75 00	14966	Leonard N. Vaughan	4 37
14976	12- 2-13 F. J. Kloes	54 00	15079	12-11-13 John Wanamaker, N. Y.	12 00	14967	Samuel Welsch	65 04
14977	10-10-13 Richmond School Furn. Co.	19 00	15080	12- 5-13 Heywood Bros. & Wakefield		14968	Lillian F. Acritelli	22 60
14978	12- 8-13 Lord & Taylor	5 80		Co.	13 00	14969	Essex & Lee Co.	17 17
14979	11-29-13 W. & J. Sloane	17 60	15081	12- 6-13 I. Rader	20 50	14970	James Kerus	775 58
14980	11-29-13 Richmond School Furn. Co.	23 00	15082	10- 9-13 M. D. Lundin	394 75	14971	Adelheid Kobbe	7 74
14981	11-29-13 W. & J. Sloane	70 67	15083	9-25-13 Christopher Nally	205 00		Fire Department.	
14982	11-19-13 A. & W. Auburn Prison	46 00	15084	12- 6-13 H. Pfund	53 00	14863	Robt. Adamson	\$50 00
14983	11-29-13 Lord & Taylor	22 48	15085	12- 3-13 Jas. I. Newman	38 38		Department of Health.	
14984	12-11-13 Brooklyn Window Shade Co.	515 00	15086	11-14-13 R. Solomon & Son	54 00	14864	11-13-13 Michael Durack	\$118 38
14985	12-10-13 Bristol & Barber	10 50	15087	12- 8-13 The Union House Repairing		14865	Knickerbocker Ice Co.	281 74
14986	12-11-13 John Wanamaker	58 00		Co.	65 00	14866	11-30-13 Shults Bread Co.	330 21
14987	12-20-13 Richmond School Furn. Co.	222 00	15088	11-14-13 R. Solomon & Son	47 00	14867	12- 4-13 Merck & Co., N. Y.	230 12
14988	12-11-13 A. & W. Auburn Prison	63 50	15089	11-18-13 Couse & Bolten	61 24	14868	12- 1-13 Seabury & Johnson	1,403 66
14989	6-14-13 The Manhattan Supply Co.	498 00	15090	5-21-13 Samuel Gallucci	179 00	14869	12-18-13 Wm. Gleichmann & Co.	100 61
14990	11-29-13 A. & W. Auburn Prison	13 00	15091	11-26-13 John A. Murray & Co.	60 40	14870	12-17-13 Watters Laboratories	154 68
14991	12- 8-13 John Gerrard, Jr.	476 00	15092	Gustav H. Reichold	33 80	14871	12-31-13 Sheffield Farms Slawson	
14992	11-25-13 S. J. McCullough & Co.	104 00	15093	12-29-13 J. E. Anderson	69 50		Decker Co.	870 40
14993	11- 8-13 Morris Levi & Co.	123 00	15094	12-12-13 Thos. A. Corwin	65 00	14872	1-14-14 John Morgan	40 42
14994	11-12-13 F. J. McCaragher	450 00	15095	12- 6-13 John J. Long Co.	138 00	14873	8-20-13 Bloomingdale Bros.	164 33
14995	11- 1-13 C. H. Browne	562 00	15096	12- 5-13 Daniel J. Rice	189 00	14874	Russell & Co.	161 70
14996	12-15-13 N. H. Schery	23 00	15097	1- 1-14 Wm. Youngs	436 50		Board of Inebriety.	
14997	11-24-13 Parker & Cooley	20 65	15098	1- 2-14 Edward Stapleton	348 00	14831	1- 3-14 The Barton Mfg. Co.	\$2 74
14998	11-17-13 Thos. O'Brien	15 00	15099	12-23-13 Pittsburgh Plate Glass Co.	29 18	14832	Warwick Valley Tel. Co.	18 19
14999	12-17-13 Wm. Hahn	17 00	15100	12- 6-13 Frank Kiebitz	85 50	14833	Monarch Towel Supply Co.	1 25
15000	10-20-13 John H. Goetschius	19 00	15101	12-16-13 John J. O'Donnell	67 00	14835	1-16-14 J. L. Woodhouse Co.	58 64
15001	9-22-13 Nippolit Pfund	123 00	15102	12-22-13 Geo. Roach	44 00	14836	1-21-14 S. R. Drew & Son	25 00
15002	12-17-13 Wm. Hahn	15 00	15103	11-11-13 Pittsburgh Plate Glass Co.	27 60	14837	1-28-14 The Survey	3 00
15003	10-25-13 John Keller & Son	68 00	15104	10-21-13 S. Fischer	65 45		Commissioner of Jurors, Queens County.	
15004	12- 9-13 Barshop Bros.	5 50	15105	12- 9-13 H. S. Doncourt	13 00	14827	N. Y. Tel. Co.	\$5 18
15005	10-18-13 Geo. Kessler	195 00	15106	9- 5-13 Thos. F. Duff	60 00	14829	The Diamond Towel Supply	
15006	11-28-13 Wm. Spence	75 00	15107	12-19-13 H. Hanig	31 50		Co.	1 00
15007	11-22-13 Morris Levi & Co.	184 00	15108	12-22-13 H. Gordon	78 50	14830	Clyntha Water Co.	1 20
15008	12- 8-13 T. Fredk. Jackson, Inc.	29 00	15109	12-20-13 J. Friedman	66 00		Department of Parks, Borough of The Bronx.	
15009	10-31-13 Abraham & Straus	2 03	15110	11-29-13 I. Rader	31 00	14949	T. R. Thorn & Co.	\$674 29
15010	6-13-13 Educational Pub. Co.	2 22	15111	12-10-13 L. E. Atherton	76 50	14950	N. Y. Tel. Co.	86 72
15011	11-21-13 E. P. Dutton & Co.	30 95	15112	12-30-13 A. Itzkowitz	10 70	14951	T. R. Thorn & Co.	3,430 54
15012	6-23-13 G. P. Putnam's Sons	4 80	15113	11-22-13 J. Friedman	39 50		President of the Borough of The Bronx.	
15013	12- 1-13 The Macmillan Co.	1 48	15114	12-15-13 H. Hanig	59 00	14879	New York Telephone Co.	\$177 50
15014	Ellis A. Gimbel	11 22	15115	10-27-13 J. Weiss	20 00	14880	Pheon Contracting Co.	4,887 50
15015	6-18-13 Ellis A. Gimbel	28 06	15116	12- 8-13 J. Friedman	35 30	14881	Nicholas Mastrogianni	2,681 25
15016	6-19-13 Ellis A. Gimbel	33 35	15117	12-18-13 Brooklyn Window Shade Co.	62 00	14882	Geo. Cravero	2,955 45
15017	6- 5-13 Ellis A. Gimbel	104 95	15118	12- 4-13 H. Gordon	25 90	14883	H. L. Haffen Construction Co.	1,382 73
15018	8-28-13 E. P. Dutton & Co.	3 15	15119	9-15-13 Z. Hermansen	30 00	14884	Daniel J. Donlin	364 30
15019	6-10-13 Houghton, Mifflin Co.	3 44	15120	11-29-13 Geo. Morley	60 00	14885	Asphalt Construction Co.	651 71
15020	11-24-13 S. P. Dutton & Co.	19 47	15121	12- 6-13 Wm. G. Hill	15 57	14886	Del Belsa Contracting Co.	1,411 00
15021	6-19-13 G. P. Putnam's Sons	10 65	15122	12-17-13 A. Itzkowitz	62 75	14887	Ames Transfer Co.	6,874 37
15022	8-28-13 Syndicate Trading Co.	11 67	15123	1- 9-14 L. E. Atherton	14 65		President of the Borough of Queens.	
15023	4- 8-13 Ellis A. Gimbel	82 77	15124	12-16-13 L. E. Atherton	14 00	14944	Henry A. Christie	\$98 27
15024	9- 3-13 The Baker & Taylor Co.	9 63	15125	12-29-13 William E. Mason	59 00	14945	Fred B. George	46 73
15025	10-31-13 Abraham & Straus	13 39	15126	11-28-13 Isaac Brenner	110 00	14946	William J. Casey	20 85
15026	4-14-13 Henry Holt & Co.	1 08	15127	12-18-13 Herman Auskulat	54 00	14947	Francis X. Duer	39 70
15027	11- 7-13 Chas. Scribner's Sons	2 29	15128	12-30-13 John Zeckerman	29 00	14948	James A. Dayton	10 00
15028	6-11-13 Ginn & Co.	17 71	15129	12-15-13 Lignum Carpenter Works	47 00		President of the Borough of Brooklyn.	
15029	9-10-13 Longmans, Green & Co.	2 79	15130	9-25-13 Christopher Nally	93 00	14909	Chas. R. Ward	\$29 50
15030	12- 1-13 The Macmillan Co.	7 11	15131	12-12-13 B. P. Eldridge	68 00	14911	1-27-14 Cushman & Demison Mfg. Co.	7 50
15031	6- 7-13 Ellis A. Gimbel	13 57	15132	12-16-13 Frank Dobson	49 00	14912	1-24-14 Underwood Typewriter Co.	3 00
15032	11-24-13 American Book Co.	71	15133	12- 8-13 Barshop Bros.	99 00	14913	1-20-14 H. & B. Auto Sales Co.	25 50
15033	10-31-13 Abraham & Straus	21 69	15134	12- 2-13 A. Itzkowitz	17 70	14914	8- 7-13 The Barber Asph. Pvg. Co.	40 60
15034	9- 8-13 The Baker & Taylor Co.	2 48	15135	12- 8-13 J. Friedman	8 00	14915	11-20-13 Uvalde Asph. Pvg. Co.	15 75
15035	6-10-13 The Century Co.	7 60	15136	11-29-13 F. J. Kloes	17 25	14916	1-17-14 Municipal Garage	21 05
15036	8-30-13 John Wanamaker	24 73	15137	12- 4-13 L. E. Atherton	11 40	14917	1-14-14 Standard Oil Co. of N. Y.	20 00
15037	6-17-13 Ellis A. Gimbel	23 96	15138	10-28-13 Greenhut-Siegel Cooper Co.	11 25	14918	1-10-14 Dept. of Correction	21 25
15038	9-20-13 John Wanamaker	85 68	15139	12-10-13 H. Hanig	14 50	14919	1-22-14 E. George Co.	6 75
15039	6-20-13 The Macmillan Co.	40 68	15140	12- 4-13 H. Gordon	8 75	14920	10-31-13 Underwood Typewriter Co.	38 03
15040	6- 4-13 Ellis A. Gimbel	215 19	15141	12- 2-13 A. Itzkowitz	23 90	14921	1-24-14 J. D. McCarthy Co.	7 70
15041	6-13-13 D. C. Heath & Co.	1 50	15142	8-27-13 Elias Diamond	257 25	14922	1-23-14 N. Y. Blue Print Paper Co.	14 00
15042	9- 9-13 Longmans, Green & Co.	3 00	15143	12-10-13 L. E. Atherton	6 50	14923	1-14-14 Van Brunt Tandy	3 25
15043	11-28-13 John Wanamaker Co.	89 22	15144	12- 8-13 J. Cohen	50 50	14924	1-15-14 Stevenson & Marsters	11 30
15044	11- 1-13 The Macmillan Co.	69 34	15145	12- 4-13 L. E. Atherton	43 00	14925	1-10-14 H. & B. Auto Sales Co.	41 87
15045	7-14-13 Ellis A. Gimbel	51 04	15146	12- 5-13 Greenhut-Siegel Cooper Co.	39 10	14926	1-24-14 H. & B. Auto Sales Co.	34 80
15046	8-26-13 Syndicate Trading Co.	12 69	15148	12-11-13 Z. Hermansen	18 75	14927	1-19-14 Wm. B. Riker & Son Co.	6 00
15047	6-12-13 Charles Scribner's Sons	32 70	15149	11-20-13 George Morley	9 00	14928	1-23-14 The I. S. Remsen Mfg. Co.	3 50
15048	11-20-13 John Wanamaker	17 88	15150	11-10-13 I. Rader	44 90	14929	12-10-13 Eimer & Amend	149 07
15049	6-13-13 Ginn & Co.	13 53	15151	11-29-13 I. Rader	26 60	14930	12- 8-13 Uvalde Asph. Pvg. Co.	153 85
15050	9- 3-13 Educational Pub. Co.	12 00	15152	8-25-13 L. E. Atherton	169 00	14931	11-28-13 A. Pearson's Sons	91 00
15051	10-30-13 E. P. Dutton & Co.	38 38	15153	11-18-13 Brooklyn Window Shade Co.	25 00	14932	12-31-13 Thomas M. Delaney	11 26
15052	10-15-13 Milton Bradley Co.	1 00	15154	12- 9-13 Walter J. Best, Jr.	48 00	14933	1-13-14 A. Pearson's Sons	13 00
15053	9- 8-13 The Baker & Taylor Co.	37 38	15155	12- 8-13 J. Friedman	12 00	14934	1-15-14 C. W. Keenan	1 15
15054	8-26-13 American Book Co.	9 87	15156	11-28-13 Stephen Zacharkow	16 75	14935	1-17-14 Peerless Garage Repair Shop	18 75
15055	10-31-13 Abraham & Straus	5 57	15157	12- 1-13 H. Gordon	50 45	14936	1-15-14 Standard Oil Co. of N. Y.	10 28
15056	12-16-13 Gutenberg Printing Co., Inc.	10 25	15158	12- 1-13 John H. Jebens & Bro.	27 50	14937	1-15-14 National Auto Radiator and	
15057	12-12-13 J. J. Little & Ives Co.	37 50	15147	8-25-13 L. E. Atherton	213 50		Lamp Works	8 40
15058	10-18-13 The Newman Press	10 00		Department of Finance.		14938	1-22-14 James M. Spear	13 00
15059	11-17-13 The J. W. Pratt Co.	3 85	14843	W. E. & W. I. Brown, Inc.	\$50 00	14939	1-15-14 C. W. Keenan	38 10
15060	12-17-13 Isley, Doubleday & Co.	40 18		Agts.		14940	1-16-14 W. R. Adams & Co.	52 21
15061	12-15-13 Gutenberg Printing Co., Inc.	14 45	14952	The Aetna Accident & Liabil-		14941	1- 7-14 Gorton & Lidgerwood Co.	7 20
15062	12-13-13 The J. W. Pratt Co.	12 85		ity Co.	10 00	14942	12-29-13 Theo. Gaus' Sons	118 50
15063	10-28-13 H. C. Hallenbeck	4 00	14953	The Aetna Accident & Liabil-		14943	1-17-14 P. Belford & Son	5 00
15064	12- 1-13 Corcoran, Fitzgerald & Co.	23 61		ity Co.	37 50		Register, Kings County.	
15065	11-12-13 The J. W. Pratt Co.	2 00	14954	The Aetna Accident & Liabil-		14877	1- 7-14 L. C. Smith & Bros. Type-	
15066	12- 8-13 John P. Trombly, A. & W.			ity Co.	37 50		writer Co.	220 05
	Clinton Prison	470 00	14955	The Aetna Accident & Liabil-		14878	1-16-14 Victor Typewriter Co.	190 76
15067	11-24-13 Standard Oil Co. of N. Y.	5 88		ity Co.	37 50		Surrogate's Office, Queens County.	
15068	12-11-13 B. Fischer & Co.	63	14956	National Surety Co.	37 50	14834	Fallon Law Book Co.	\$27 00

Changes in Departments, Etc.

DEPARTMENT OF DOCKS AND FERRIES.

January 31, 1914—Thomas Martin, Marine Stoker, dropped from list January 26, 1914, having died January 13, 1914. Robert J. Nelson, Mate, dropped from list January 26, 1914, having died January 24, 1914.

William C. Malone appointed January 27, 1914, as Secretary of Department, at \$4,000 per annum, to take effect February 2, 1914.

John F. O'Neill, Marine Stoker, pay fixed January 28, 1914, at \$3.50 per day

while employed, to take effect February 1, 1914.

Marks Graff appointed January 29, 1914, Chief Confidential Inspector at \$2,200 per annum, to take effect February 2, 1914.

Hamilton W. Johnston, resignation accepted January 29, 1914,

Brooklyn, January 31, 1914, Herman G. Pause, Gardener, 1348 St. Nicholas ave., \$2.50 per day.
January 31, 1914—Employed (for five days), January 24, 1914, William Bagnall, Painter, 234 E. 95th st., \$4 per day.

DEPARTMENT OF BRIDGES.

January 30, 1914—Martin McDonald, No. 63 Sands st., Brooklyn, N. Y., employed as a Laborer, died on Wednesday, January 28, 1914.

BOARD OF EDUCATION.

January 30, 1914—At a meeting of the Board of Education held on January 28, 1914, the action taken on January 14, 1914, in dispensing with the services of H. Everett Meets, Junior Architectural Draftsman in the Bureau of School Buildings, from and after February 1, 1914, was rescinded.

January 30, 1914—At a meeting of the Board of Education held on January 28, 1914, action relative to appointments, salaries, etc., was taken as follows:

The action of the Committee on Supplies in appointing Annie R. Powers, of No. 323 W. 70th st., Manhattan, as a Typewriting Copyist in the Division of Reference and Research, at \$1,050 per annum, taking effect January 19, 1914, subject to action by the Board of Estimate and Apportionment in modifying the appropriate salary schedule, was approved and ratified.

The action of the Committee on Supplies in transferring Elizabeth C. Gillies, Clerk with knowledge of typewriting, from the office of the Secretary to the Division of Reference and Research, and in promoting her from \$750 to \$900 per annum, the transfer and promotion to take effect upon her assumption of duty in said division, subject to action by the Board of Estimate and Apportionment in modifying the appropriate salary schedule, was approved and ratified.

The action of the Committee on Supplies in appointing Rose M. O'Connor as a Stenographer and Typewriter in the Division of Reference and Research, at \$900 per annum, taking effect January 23, 1914, subject to action by the Board of Estimate and Apportionment in modifying the appropriate salary schedule, was approved and ratified. (Miss O'Connor was transferred from the office of District Superintendent Lee.)

The action of the Committee on Supplies in appointing Charles L. Kloss, of No. 491 Halsey st., Brooklyn, as a Stenographer and Typewriter in the office of the City Superintendent of Schools at \$1,050 per annum, taking effect December 29, 1913, was approved and ratified. (Mr. Kloss was transferred from the Police Department.)

The action of the Committee on Supplies in appointing the following named persons as first grade Clerks in the Bureau of Supplies at \$300 per annum each, taking effect on the dates indicated, was approved and ratified: Joseph B. Judge, No. 205 Crescent st., Long Island City, Queens, January 14, 1914; William Flock, No. 1123 1st ave., Manhattan, January 14, 1914; Andrew E. O'Brien, Jr., No. 1502 Rosedale ave., The Bronx, January 15, 1914; Edward Blake, No. 732 E. 134th st., Manhattan, January 19, 1914.

The action of the Committee on Supplies in appointing the following named persons as first grade Clerks in the Bureau of Audit and Accounts at \$300 per annum each, taking effect on the dates indicated, was approved and ratified: Thomas R. Cornelson, No. 35a Lexington ave., Brooklyn, January 15, 1914; Hyman Goldstein, Nos. 115-17 W. 143d st., Manhattan, January 15, 1914; William J. Goulding, No. 154 Kent st., Brooklyn, January 15, 1914; Joseph Fliesler, No. 101 Forsyth st., Manhattan, January 21, 1914.

The action of the Committee on Supplies in appointing Frances I. Baker, of No. 169 Lee ave., Brooklyn, as a Clerk with knowledge of typewriting in the office of the Secretary at \$480 per annum, taking effect January 22, 1914, was approved and ratified.

The action of the Committee on Supplies in appointing Otto F. Misselhorn, of No. 319 E. 57th st., Manhattan, as a first grade Clerk in the office of the Secretary at \$300 per annum, taking effect January 19, 1914, was approved and ratified.

The action of the Committee on Supplies in appointing Thomas F. Healy, of No. 72 Freeman st., Brooklyn, as a Laborer in the Bureau of Supplies at \$600 per annum, taking effect January 28, 1914, subject to action by the Board of Estimate and Apportionment in modifying the appropriate salary schedule, was approved and ratified. (Mr. Healy was transferred from the office of the President of the Borough of Brooklyn.)

The action of the Committee on Care of Buildings in appointing Mike Moscarella as a Cleaner in the Manual Training High School at \$480 per annum, taking effect January 19, 1914, was approved and ratified.

The amount of \$15,540 allowed for the janitorial care of the Bushwick High School was segregated so as to allow the

Janitor \$15,060 for day school service and \$480 for evening school service, the latter sum being based on the maximum rate allowed under the evening school schedule, viz., \$4 per night.

The action of the Committee on Care of Buildings in assigning John W. Goff, Janitor of Public School 40, Manhattan, to the temporary care of Public School 50, Manhattan, for the period from September 15 to 30 (inclusive), 1913, at \$1,740 per annum, less \$364, subject to action by the Board of Estimate and Apportionment and the Board of Aldermen, was approved and ratified.

The action of the President in suspending Antonio C. Martinez, an Attendance Officer, from duty without pay on January 22, 1914, pending the trial of charges, was approved and ratified.

The action of the Committee on Care of Buildings in transferring the following named persons, as indicated below, subject, where necessary, to action by the Board of Estimate and Apportionment and the Board of Aldermen, was approved and ratified: Thomas V. McGrane (Janitor-Engineer), from Public School 14, Richmond, to Public School 106, Manhattan, \$1,488, February 1, 1914; Edward LaBarre (Janitor-Engineer), from Public School 42, The Bronx, to Public School 50, The Bronx, \$150 per month (temporary), February 1, 1914; William F. Hammer (Janitor), from Public School 1, The Bronx, to Public School 29, The Bronx, \$3,276, February 1, 1914; Percy G. Bostock (Janitor-Steam Heating), from Public School 14, Brooklyn, to Public School 1, The Bronx, \$1,644, February 1, 1914; Francis R. McKiever (Janitor), from Public School 25, The Bronx, to Public School 52, The Bronx, \$150 per month (temporary), February 1, 1914; Gilbert Rodgers (Janitor-Engineer), from Public School 29, The Bronx, to Public School 25, The Bronx, \$4,008, February 1, 1914; John W. Davis (Janitor-Engineer), from Public School 32, The Bronx, to Public School 53, The Bronx, \$150 per month (tempo-

Borough of Richmond.

Office of Commissioner of Public Works.

January 15, 1914.

In accordance with the provisions of section 1546, chapter 466, Laws of 1901, I transmit herewith for publication in the CITY RECORD the following report of the transactions of this office for the period ending December 31, 1913.

Public moneys received during week ending December 31, 1913: Restoring and

Statement of Laboring Force Employed.
(Eight Hours Constitute One Working Day.)

	Bureau of Highways.		Bureau of Sewers.		Bureau of Street Cleaning.		Bureau of Public Buildings and Offices.		Bureau of Engineering.		Total.	
	No.	Days.	No.	Days.	No.	Days.	No.	Days.	No.	Days.	No.	Days.
Foremen	33	98½	7	28	10	40	1	3	5	13	56	182½
Assistant Foremen	1	3	1	4	2	7
Laborers	122	339½	12	56	44	174	16	42½	24	65	218	676½
Carts	9	22½	2	6	8	32	11	28½
Carts (hired)	6	12	16	26½
Teams	10	14½	9	36	19	42½
Drivers	1	3	6	18	49	193½	1	3	5	12½	62	230
Sweepers	92	364	92	364
Hostlers	12	48	12	48
Steam Roller Engine-men	4	12	4	12
Auto Enginemen	1	4	2	4	3	8
Sewer Cleaners	33	98	33	98
Janitors	4	16	4	16
Janitress	1	4	1	4
Female Cleaners	6	24	6	24
Mechanics	1	4	3	9	4	13
Stationary Enginemen	2	8	2	8	4	16
Stokers	3	12	4	16	7	28
Elevatormen	2	8	2	8
Total	180	493½	61	210	228	891½	40	133½	36	94½	545	1,822½

Appointments, removals, etc.: A. G. Lawrence, Elm Park, Driver (S. C.), \$720, reassigned December 29. L. Presuti, New Brighton, Driver, \$660, reinstated December 31. H. W. Decker, West New Brighton, Junior Draftsman, \$1,050; transferred from Department of Water Supply, Gas and Electricity December 31. Frank Silva, Tompkinsville, Sweeper, \$720; leave of absence, 60 days from November 24, 1913. Wm. N. Grant, Princes Bay, Fireman (Sewer), \$1,200; increase December 1, 1913. J. J. Burrows, West New Brighton, Fireman, \$1,200; promotion, December 1, 1913. Geo. J. Turney, West New Brighton, Fireman, \$1,200; promotion, December 1, 1913. Chas. Fredericks, Rosebank, Fireman, \$1,200; promotion, December 1, 1913. Wm. H. Meincke, New York City, Clerk (G. A.), \$1,200; resigned December 31, 1913.

Work Done.

Bureau of Highways: Repairing and maintaining roadways, curbs, gutters, bridges, crosswalks, culverts, ditches, etc.

Bureau of Sewers: Cleaning, examining and repairing sewers, basins, manholes, flush tanks, culverts, drains, etc., and miscellaneous work.

Bureau of Street Cleaning: Street sweeping, refuse collection, final disposition, clearing gutters, light macadam repairs, weeding gutters and miscellaneous.

Bureau of Public Buildings and Offices: Care and maintenance of Borough Hall, Village Halls at New Brighton and Stapleton, County Court House and Jail, County Clerk's Office, Coroner's Office, Special

reparing, special fund (fees), \$230.23; sewer inspection and repair, special fund (fees), \$35.71; total, \$265.23.
Permits issued for week ending December 31, 1913: Permits to open street pavement for all purposes, 21; permits, special and miscellaneous, 9; total, 30.
Requisitions drawn on Comptroller: Payroll vouchers, \$13,819.67; contract vouchers, \$18,847.71; open market order vouchers, \$3,857.13; miscellaneous vouchers, \$36,524.51.
The action of the Committee on Supplies in promoting the following named Clerks in the Bureau of Audit and Accounts, as indicated below, subject to action by the Board of Estimate and Apportionment in modifying the appropriate salary schedule, was approved and ratified: Louis D. Eckert, from \$1,500 to \$1,800 per annum; John J. Brady, from \$1,200 to \$1,500 per annum; Benjamin Addis, from \$900 to \$1,050 per annum; Benjamin L. Salmon, from \$900 to \$1,050 per annum; James I. Smith, from \$900 to \$1,050 per annum; John J. Coleman, from \$420 to \$540 per annum; Moses Reznick, from \$400 to \$540 per annum; Harry Saldinger, from \$400 to \$540 per annum.

repaving, special fund (fees), \$230.23; sewer inspection and repair, special fund (fees), \$35.71; total, \$265.23.

Permits issued for week ending December 31, 1913: Permits to open street pavement for all purposes, 21; permits, special and miscellaneous, 9; total, 30.

Requisitions drawn on Comptroller: Payroll vouchers, \$13,819.67; contract vouchers, \$18,847.71; open market order vouchers, \$3,857.13; miscellaneous vouchers, \$36,524.51.

Statement of Laboring Force Employed.
(Eight Hours Constitute One Working Day.)


	Bureau of Highways.		Bureau of Sewers.		Bureau of Street Cleaning.		Bureau of Public Buildings and Offices.		Bureau of Engineering.		Total.	
	No.	Days.	No.	Days.	No.	Days.	No.	Days.	No.	Days.	No.	Days.
Foremen	33	98½	7	28	10	40	1	3	5	13	56	182½
Assistant Foremen	1	3	1	4	2	7
Laborers	122	339½	12	56	44	174	16	42½	24	65	218	676½
Carts	9	22½	2	6	8	32	11	28½
Carts (hired)	6	12	16	26½
Teams	10	14½	9	36	19	42½
Drivers	1	3	6	18	49	193½	1	3	5	12½	62	230
Sweepers	92	364	92	364
Hostlers	12	48	12	48
Steam Roller Engine-men	4	12	4	12
Auto Enginemen	1	4	2	4	3	8
Sewer Cleaners	33	98	33	98
Janitors	4	16	4	16
Janitress	1	4	1	4
Female Cleaners	6	24	6	24
Mechanics	1	4	3	9	4	13
Stationary Enginemen	2	8	2	8	4	16
Stokers	3	12	4	16	7	28
Elevatormen	2	8	2	8
Total	180	493½	61	210	228	891½	40	133½	36	94½	545	1,822½

Sessions Court Room and Public Offices in Borough of Richmond.

Engineering, Construction: Surveys, plans, design and construction of sewers, highways, curbs, gutters, sidewalks, etc.
Engineering, Topographical: Topographical survey and map of the Borough; miscellaneous surveying, maps, etc.

CHARLES J. McCORMACK, President of the Borough of Richmond.

By Spire Pitou, Jr., Assistant Commissioner of Public Works.



OFFICIAL DIRECTORY

STATEMENT OF THE HOURS DURING which the Public Offices in the City are open for business and at which the Courts regularly open and adjourn, as well as the places where such offices are kept and such Courts are held.

CITY OFFICES.

MAYOR'S OFFICE.

No. 5 City Hall, 9 a. m. to 5 p. m.; Saturday, 9 a. m. to 12 m.
Telephone, 8020 Cortlandt.

John Purroy Mitchel, Mayor.

Bureau of Weights and Measures
Room 1, City Hall, 9 a. m. to 5 p. m.; Saturday, 9 a. m. to 12 m.
Telephone, 4334 Cortlandt.

John L. Walsh, Commissioner.

Bureau of Licenses.
9 a. m. to 4 p. m.; Saturdays, 9 a. m. to 12 m.
Telephone, 2030 Worth.
Principal Office, 57-59 Centre street.
Julian Rosenthal, Chief of Bureau.

ARMORY BOARD.

Room 6, Basement, Hall of Records, Chambers and Centre streets.
Office hours, 9 a. m. to 4 p. m.; Saturdays, 9 a. m. to 12 m.
Telephone, 3900 Worth.
C. D. Rhinehart, Secretary.

ART COMMISSION.

City Hall, Room 21. Office hours, 9 a. m. to 5 p. m.; Saturdays, 9 a. m. to 12 m.
Telephone call, 1197 Cortlandt.
John A. Mitchell, Secretary.

BOARD OF ALDERMEN.

No. 11 City Hall, 10 a. m. to 4 p. m. Saturdays, 10 a. m. to 12 m.
Telephone, 7560 Cortlandt.
P. J. Scully, Clerk.

President of the Board of Aldermen.
Room 14, City Hall, 9 a. m. to 5 p. m.; Saturdays, 9 a. m. to 12 noon.
Telephone, 6725 Cortlandt.
George McAneny, President.

BELLEVUE AND ALLIED HOSPITALS.
Office, Bellevue Hospital, Twenty-sixth street and First avenue.
Telephone, 4400 Madison Square.
Dr. John W. Brannan, President.

BOARD OF AMBULANCE SERVICE.
Headquarters, 300 Mulberry street.
Office hours, 9 a. m. to 5 p. m. Saturdays, 12 m.

Ambulance Calls—Telephone, 3100 Spring.
Administration Offices—Telephone, 7586 Spring.
D. C. Potter, Director.

BOARD OF ASSESSORS.
Office, No. 320 Broadway, 9 a. m. to 5 p. m. Saturdays, 12 m.
Telephones, 29, 30 and 31 Worth.
St. George B. Tucker, Secretary.

BOARD OF CITY RECORD.
Office of the Supervisor, Park Row Building, No. 21 Park Row.
Office hours, 9 a. m. to 5 p. m.; Saturdays, 9 a. m. to 12 m.

Distributing Division, Nos. 96 and 98 Reade street, near West Broadway.
Telephones, 1505 and 1506 Cortlandt.
David Ferguson, Supervisor.

BOARD OF ELECTIONS.
General Office, Municipal Building, 18th floor.
Telephone, 1307 Worth.

Moses M. McKee, Secretary.

Borough Offices.
Manhattan.

Municipal Building, 18th floor.
Telephone, 1307 Worth.

The Bronx.

No. 368 East One Hundred and Forty-eighth street.
Telephone, 336 Melrose.

Brooklyn.

Nos. 435-445 Fulton street.
Telephone, 693 Main.

Queens.

No. 64 Jackson avenue, Long Island City.
Telephone, 3375 Hunters Point.

Richmond.

Borough Hall, New Brighton, S. I.
Telephone, 1000 Tompkinsville.

All offices open from 9 a. m. to 4 p. m. Saturdays, from 9 a. m. to 12 m.

BOARD OF ESTIMATE AND APPOINTMENT.

Office of the Secretary.
No. 277 Broadway, Room 1406. Telephone, 2280 Worth.

Joseph Haag, Secretary.

Office of the Chief Engineer.
No. 277 Broadway, Room 1408. Telephone, 2281 Worth.

Bureau of Franchises.
No. 277 Broadway, Room 801. Telephone, 2282 Worth.

Standard Testing Laboratory.
No. 125 Worth street.

Telephones, 3088 and 3089 Franklin.

Efficiency and Budget Advisory Staff.
No. 51 Chambers street, Room 828.

Telephone, 1684 Worth.

Bureau of Standardization of Supplies.
No. 280 Broadway, Room 131. Telephones, 1200 and 1220 Worth.

Office hours, 9 a. m. to 5 p. m. Saturdays, 9 a. m. to 12 m.

The Board of Estimate and Apportionment meets in the Old Council Chamber (Room 16), City Hall, every Friday at 10.30 o'clock a. m.

BOARD OF EXAMINERS.

Rooms 6027 and 6028, Metropolitan Building, No. 1 Madison avenue, Borough of Manhattan, 9 a. m. to 4 p. m.; Saturdays, 9 a. m. to 12 m.

Telephone, 5840 Gramercy.

Board meeting every Tuesday at 2 p. m.

Edward V. Barton, Clerk.

BOARD OF INEBRIETY.

Office, 300 Mulberry street, Manhattan.
Telephone, 7116 Spring.

Office hours, 9 a. m. to 5 p. m. Saturdays, 9 a. m. to 12 m.

BUREAU OF THE CHAMBERLAIN.

Stewart Building, Chambers street and Broadway, Rooms 63 to 67.
Office hours, 9 a. m. to 5 p. m.
Telephone, 4270 Worth.
Henry Bruere, Chamberlain.

CHARGE OF GRADE DAMAGE COMMISSION.

Office of the Commission, Room 223, No. 280 Broadway (Stewart Building), Borough of Manhattan, New York City.
Regular advertised meetings on Monday, Tuesday and Thursday of each week at 2 o'clock p. m.
Office hours, 9 a. m. to 4 p. m.; Saturdays, 9 a. m. to 12 m.
Telephone, 3254 Worth.
Lamont McLoughlin, Clerk.

CITY CLERK AND CLERK OF THE BOARD OF ALDERMEN.

City Hall, Rooms 11, 12; 10 a. m. to 4 p. m.; Saturdays, 10 a. m. to 12 m.
Telephone, 7560 Cortlandt.
P. J. Scully, City Clerk.

COMMISSIONERS OF ACCOUNTS.

Municipal Building, Borough of Manhattan, 9 a. m. to 5 p. m.; Saturdays, 9 a. m. to 12 m.
Telephone, 4315 Worth.
James J. McGinley, Acting Commissioner.

COMMISSIONER OF LICENSES.

Office, No. 277 Broadway.
Office hours, 9 a. m. to 5 p. m.; Saturdays, 9 a. m. to 12 m.
Telephone, 2828 Worth.
George H. Bell, Commissioner.

COMMISSIONERS OF SINKING FUND.

Office of Secretary, Room 9, Stewart Building, No. 280 Broadway, Borough of Manhattan.
Telephone, 1200 Worth.
John Korb, Secretary.

DEPARTMENT OF BRIDGES.

Municipal Building, 18th floor.
Office hours, 9 a. m. to 5 p. m. Saturdays, 9 a. m. to 12 m.
Telephone, 380 Worth.
F. J. H. Kracke, Commissioner.

DEPARTMENT OF CORRECTION.

Central Office, No. 148 East Twentieth street.
Office hours, from 9 a. m. to 5 p. m. Saturdays, 9 a. m. to 12 m.
Telephone, 1047 Gramercy.
Katharine B. Davis, Commissioner.

DEPARTMENT OF DOCKS AND FERRIES.

Pier "A" N. R. Battery place.
Telephone, 300 Rector.
Office hours, 9 a. m. to 5 p. m., Saturdays, 9 a. m. to 12 m.
R. A. C. Smith, Commissioner.

DEPARTMENT OF EDUCATION.

Board of Education.
Park avenue and Fifty-ninth street, Borough of Manhattan, 9 a. m. to 5 p. m. (in August 9 a. m. to 4 p. m.); Saturdays, 9 a. m. to 12 m.
Telephone, 5580 Plaza.
Stated meetings of the Board are held at 4 p. m. on the first Monday in February, the second Wednesday in July, and the second and fourth Wednesdays in every month, except July and August.
A. Emerson Palmer, Secretary.

DEPARTMENT OF FINANCE.

Stewart Building, Chambers street and Broadway, 9 a. m. to 5 p. m. (June, July and August, 9 a. m. to 4 p. m.); Saturdays, 9 a. m. to 12 m.
Telephone, 1200 Worth.
William A. Prendergast, Comptroller.

DEPARTMENT OF HEALTH.

Centre and Walker streets, Manhattan.
Office hours, 9 a. m. to 5 p. m.; Saturdays, 9 a. m. to 12 m.
Burial Permit and Contagious Disease Offices always open.
Telephone, 6280 Franklin.
Borough of The Bronx, No. 3731 Third avenue. Borough of Brooklyn, Flatbush avenue, Willoughby and Fleet streets. Borough of Queens, Nos. 372 and 374 Fulton street, Jamaica. Borough of Richmond, No. 514 Bay street. Stapleton, Staten Island.
S. S. Goldwater, Commissioner.

DEPARTMENT OF PARKS.

Offices, Arsenal, Central Park.
Telephone, 7300 Plaza.
Office hours, 9 a. m. to 5 p. m.; Saturdays, 9 a. m. to 12 m.
Cabot Ward, Commissioner, Manhattan and Richmond.

Borough of Brooklyn.

Offices, Litchfield Mansion, Prospect Park, Brooklyn.
Office hours, 9 a. m. to 5 p. m.; July and August, 9 a. m. to 4 p. m.
Telephone, 2300 South.
Raymond V. Ingersoll, Commissioner.

Borough of The Bronx.

Office, Zbrowski Mansion, Claremont Park.
Office hours, 9 a. m. to 5 p. m.; Saturdays, 9 a. m. to 12 m.
Telephone, 2640 Tremont.
Thomas J. Higgins, Commissioner.

Borough of Queens.

Office, The Overlook, Forest Park, Richmond Hill, L. I.

Borough of Richmond.

Walter G. Eliot, Commissioner.

PERMANENT CENSUS BOARD.

No. 114 East 47th street, fourth floor.
Office hours, 9 a. m. to 5 p. m.; Saturdays, 9 a. m. to 12 m.
Telephone, 3591 Murray Hill.
George H. Chatfield, Secretary.

DEPARTMENT OF PUBLIC CHARITIES.

Principal Office.
Foot of East 26th street; 9 a. m. to 5 p. m.; Saturdays, 9 a. m. to 12 m.
Telephone, 7400 Madison Square.
John A. Kingsbury, Commissioner.

Brooklyn and Queens.

Nos. 327 to 331 Schermerhorn street, Brooklyn.
Telephone, 2977 Main.
Bureau of Dependent Adults, foot of East 26th street. Office hours, 9 a. m. to 5 p. m.
The Children's Bureau, No. 124 East 50th street. Office hours, 9 a. m. to 5 p. m.

Borough of Richmond.

Richmond Borough Hall, St. George, Staten Island.
Telephone, 1000 Tompkinsville.

DEPARTMENT OF STREET CLEANING.

Municipal Building, 12th floor, 9 a. m. to 5 p. m.; Saturdays, 9 a. m. to 12 m.
Telephone, 4240 Worth.
John T. Fetherston, Commissioner.

DEPARTMENT OF TAXES AND ASSESSMENTS.

Hall of Records, corner Chambers and Centre streets.
Office hours, 9 a. m. to 4 p. m.; Saturdays, 9 a. m. to 12 m.
Telephone, 3900 Worth.
C. Rockland Tyng, Secretary.

DEPARTMENT OF WATER SUPPLY, GAS AND ELECTRICITY.

Nos. 13 to 21 Park Row, 9 a. m. to 5 p. m.; Saturdays, 9 a. m. to 12 m.
Telephones: Manhattan, 8520 Cortlandt; Brooklyn, 3980 Main; Queens, 3441 Hunters Point; Richmond, 840 Tompkinsville; Bronx, 3400 Tremont.

Borough of Brooklyn, Municipal Building, Brooklyn. Borough of The Bronx, Tremont and Arthur avenues. Borough of Queens, Municipal Building, Long Island City. Borough of Richmond, Municipal Building, St. George.
Henry S. Thompson, Commissioner.

EXAMINING BOARD OF PLUMBERS.

Municipal Building, 8th floor.
Telephone, 1268 Worth.
Office hours, 9 a. m. to 5 p. m.; Saturdays, 9 a. m. to 12 m.
J. A. Glendinning, Clerk.

FIRE DEPARTMENT.

Headquarters: Office hours, for all, from 9 a. m. to 5 p. m.; Saturdays, 12 m. Central offices and fire stations open at all hours.

Headquarters of Department, Nos. 157 and 159 East 67th street, Manhattan. Telephone, 640 Plaza.

Brooklyn office, Nos. 365 and 367 Jay street, Brooklyn. Telephone, 2653 Main.
Robert Adamson, Commissioner.

LAW DEPARTMENT.

Office of Corporation Counsel.

Office hours, 9 a. m. to 5 p. m.; Saturdays, 9 a. m. to 12 m.
Main office, Hall of Records, Chambers and Centre streets, 6th and 7th floors.
Telephone, 4600 Worth.

Frank L. Polk, Corporation Counsel.

Brooklyn office, No. 153 Pierrepont street. Telephone, 2948 Main.

Bureau of Street Openings.

Main office, No. 90 West Broadway. Telephone, 5070 Barclay.

Brooklyn branch office, No. 166 Montague street. Telephone, 5916 Main.

Queens branch office, Municipal Building, Court House square, Long Island City. Telephone, 3886 Hunters Point.

Bureau for the Recovery of Penalties.
No. 119 Nassau street. Telephone, 4526 Cortlandt.

Bureau for the Collection of Arrears of Personal Taxes.
No. 280 Broadway, 5th floor. Telephone, 4525 Worth.

Tenement House Bureau and Bureau of Buildings.
Municipal Building, 15th floor. Telephone, 1620 Worth.

METROPOLITAN SEWERAGE COMMISSION.

Office, No. 17 Battery place.

Office hours, 9 a. m. to 5 p. m.; Saturdays, 9 a. m. to 12 m.

Telephone, 1694 Rector.

James H. Fierstein, Secretary.

MUNICIPAL CIVIL SERVICE COMMISSION.

Municipal Building, 14th floor. 9 a. m. to 4 p. m.; Saturdays, 9 a. m. to 12 m.

Telephone, 5580 Plaza.

Stated meetings of the Board are held at 4 p. m. on the first Monday in February, the second Wednesday in July, and the second and fourth Wednesdays in every month, except July and August.

A. Emerson Palmer, Secretary.

MUNICIPAL EXPLOSIVES COMMISSION.

Nos. 157 and 159 East 67th street, Headquarters Fire Department.

Meetings at call of Fire Commissioner.

POLICE DEPARTMENT.

Central office, No. 240 Centre street, 9 a. m. to 5 p. m. (months of June, July and August, 9 a. m. to 4 p. m.); Saturdays, 9 a. m. to 12 m.

Telephone, 3100 Spring.

Douglas I. McKay, Commissioner.

PUBLIC RECREATION COMMISSION.

Municipal Building, eighth floor.

Office hours, 9 a. m. to 5 p. m.; Saturdays, 9 a. m. to 12 m.

Telephone, 1471 Worth.

Commission meeting every second Thursday at 4 p. m.

Cyril H. Jones, Secretary.

PUBLIC SERVICE COMMISSION.

The Public Service Commission for the First District, Tribune Building, No. 154 Nassau street, Manhattan.

Office hours, 8 a. m. to 11 p. m., every day in the year, including holidays and Sundays.

Stated public meetings of the Commission Tuesdays and Fridays at 12.15 p. m. in the Public Hearing Room of the Commission, third floor of the Tribune Building.

Telephone, 4150 Beekman.

Travis H. Whitney, Secretary.

TENEMENT HOUSE DEPARTMENT.

Manhattan and Richmond office, Municipal Building, 19th floor.

Telephone, 1526 Worth.

Brooklyn and Queens office, 503 Fulton street, Brooklyn. Telephone, 3825 Main.

Brooklyn office, 391 East 149th street. Telephone, 7107-108 Melrose.

Office hours, 9 a. m. to 5 p. m.; Saturdays, 9 a. m. to 12 m.

John J. Murphy, Commissioner.

BOROUGH OFFICES.**BOROUGH OF MANHATTAN.**

Office of the President, Nos. 14, 15 and 16 City Hall, 9 a. m. to 5 p. m.; Saturdays, 9 a. m. to 12 m.

Telephone, 4227 Worth.

Public Buildings and Offices.

Bureau of Buildings, Municipal Building, 20th floor.

Marcus M. Marks, President.

BOROUGH OF THE BRONX.

Office of the President, corner Third avenue and One Hundred and Seventy-seventh street; 9 a. m. to 5 p. m.; Saturdays, 9 a. m. to 12 m.

Telephone, 2680 Tremont.

Douglas Mathewson, President.

BOROUGH OF BROOKLYN.

President's Office, Nos. 15 and 16, Borough Hall; 9 a. m. to 5 p. m.; Saturdays, 9 a. m. to 12 m.

Telephone, 3960 Main.

Lewis H. Pounds, President.

BOROUGH OF QUEENS.

President's Office, Borough Hall, Jackson avenue and Fifth street, Long Island City; 9 a. m. to 4 p. m.; Saturdays, 9 a. m. to 12 m.

Telephone, 5400 Hunters Point.

Bureau of Public Buildings and Offices, Office, Town Hall, Flushing, L. I.

Telephone, 1740 Flushing.

Maurice E. Connolly, President.

BOROUGH OF RICHMOND.

President's Office, New Brighton, Staten Island.

Offices, Borough Hall, New Brighton, N. Y.; 9 a. m. to 4 p. m.; Saturdays, 9 a. m. to 12 m.

Telephone, 1000 Tompkinsville.

Charles J. McCormack, President.

CORONERS.

Borough of Manhattan—Office, 70 Lafayette street, corner of Franklin st.

Open at all times of the day and night.

Telephones, 5057, 5058 Franklin.

Borough of The Bronx—Corner of Arthur avenue and Tremont avenue. Telephones, 1250 Tremont and 1402 Tremont.

Office hours, 8 a. m. to 12 midnight every day.

Borough of Brooklyn—Office, 236 Duffield street, near Fulton street. Telephone, 4004 Main and 4005 Main.

Open at all hours of the day and night.

Borough of Queens—Office, Town Hall, Fulton street, Jamaica, L. I.

Office hours from 9 a. m. to 10 p. m., excepting Sundays and holidays; office open then from 9 a. m. to 12 m.

Borough of Richmond—No. 175 Second street, New Brighton. Open at all hours of the day and night.

COUNTY OFFICES.**NEW YORK COUNTY.****COMMISSIONER OF JUDGES.**

Room 127, Stewart Building, Chambers street and Broadway, 9 a. m. to 4 p. m.; Saturdays, 9 a. m. to 12 m. July and August, 9 a. m. to 2 p. m.

Telephone, 241 Worth.

Thomas Allison, Commissioner.

COMMISSIONER OF RECORDS.

Office, Hall of Records.

Telephone, 3900 Worth.

Office hours, 9 a. m. to 4 p. m.; Saturdays, 9 a. m. to 12 m.

During the months of July and August, from 9 a. m. to 2 p. m.

John F. Cowan, Commissioner.

COUNTY CLERK.

Nos. 5, 8, 9, 10 and 11 New County Court House.

Office hours, 9 a. m. to 4 p. m.; Saturdays, 9 a. m. to 12 m. During the months of July and August the hours are from 9 a. m. to 2 p. m., except on Saturdays.

Telephone, 5388 Cortlandt.

William F. Schneider, County Clerk.

DISTRICT ATTORNEY.

Building for Criminal Courts, Franklin and Centre streets.

Office hours from 9 a. m. to 5.15 p. m.; Saturdays, 9 a. m. to 12 m.

Telephone, 2304 Franklin.

Charles S. Whitman, District Attorney.

PUBLIC ADMINISTRATOR.

No. 119 Nassau street, 9 a. m. to 4 p. m.; Saturdays, 9 a. m. to 12 m.

Telephone, 6376 Cortlandt.

William M. Hoes, Public Administrator.

REGISTER.

Hall of Records, office hours from 9 a. m. to 4 p. m.; Saturdays, 9 a. m. to 12 m. During the months of July and August the hours are from 9 a. m. to 2 p. m.

Telephone, 3900 Worth.

John J. Hopper, Register.

SHERIFF.

No. 299 Broadway, 9 a. m. to 4 p. m.; Saturdays, 9 a. m. to 12 m. Except during July and August, 9 a. m. to 2 p. m.; Saturdays, 9 a. m. to 12 m.

Telephone, 4984 Worth.

New York County Jail, 70 Ludlow street.

Max S. Grifenhagen, Sheriff.

SUBROGATES.

Hall of Records, Court opens from 9 a. m. to 4 p. m., except Saturday, when it closes at 12 m. During the months of July and August the hours are from 9 a. m. to 2 p. m.

Telephone, 3900 Worth.

William V. Leary, Chief Clerk.

KINGS COUNTY.**COMMISSIONER OF JUDGES.**

Park Building, 381-387 Fulton street, Brooklyn.

Office hours, from 9 a. m. to 4 p. m.; Saturdays, from 9 a. m. to 12 m.

Office hours during July and August, 9 a. m. to 2 p. m.; Saturdays, 9 a. m. to 12 m.

Telephone, 1454 Main.

Thomas R. Farrell, Commissioner.

COMMISSIONER OF RECORDS.

Hall of Records, Office hours, 9 a. m. to 4 p. m., excepting months of July and August, then 9 a. m. to 2 p. m.; Saturdays 9 a. m. to 12 m.

Telephone, 6988 Main.

Edmund O'Connor, Commissioner.

COUNTY CLERK.

Hall of Records, Brooklyn. Office hours, 9 a. m. to 4 p. m.; during months of July and August, 9 a. m. to 2 p. m.; Saturdays, 9 a. m. to 12 m.

Telephone call, 4930 Main.

Charles S. Devoy, County Clerk.

COUNTY COURT.

County Court House, Brooklyn, Rooms 1, 10, 14, 17, 18, 22 and 23. Court opens at 10 a. m. daily and sits until business is completed. Part I, Room No. 23; Part II, Room No. 10; Part III, Room No. 14; Part IV, Room No. 1. Court House. Clerk's Office, Rooms 17, 18, 19 and 22, open daily from 9 a. m. to 5 p. m.; Saturdays, 12 m.

Telephones, 4154 and 4155 Main.

John T. Rafferty, Chief Clerk.

DISTRICT ATTORNEY.

Office, 66 Court street, Borough of Brooklyn. Hours, 9 a. m. to 5.30 p. m.; Saturdays, 9 a. m. to 1 p. m.

Telephones, 2954-5-6-7 Main.

James C. Cropsey, District Attorney.

PUBLIC ADMINISTRATOR.

No. 44 Court street (Temple Bar), Brooklyn.

9 a. m. to 4 p. m.; Saturdays, 9 a. m. to 12 m.

Telephone, 2840 Main.

Frank V. Kelly, Public Administrator.

REGISTER.

Hall of Records

THE COURTS.

APPELLATE DIVISION OF THE SUPREME COURT.

First Judicial Department.
Court House, Madison avenue, corner Twenty-fifth street. Court open from 2 p. m. until 6 p. m. Friday, Motion Day, Court opens at 10.30 a. m. Motions called at 10 a. m. Orders called at 10.30 a. m.
Telephone, 3340 Madison Square.
Alfred Wagstaff, Clerk.

SUPREME COURT—FIRST DEPARTMENT.
County Court House, Chambers street. Court open from 10.15 a. m. to 4 p. m.
Telephone, 4580 Cortlandt.

SUPREME COURT—CRIMINAL DIVISION.
Building for Criminal Courts, Centre, Elm, White and Franklin streets.
Court opens at 10.30 a. m.
Clerk's Office open from 9 a. m. to 4 p. m.; Saturdays, 9 a. m. to 12 m.
Telephone, 6064 Franklin.
William F. Schneider, Clerk.

APPELLATE DIVISION, SUPREME COURT.
SECOND JUDICIAL DEPARTMENT.
Court House, Borough Hall, Brooklyn. Court meets from 1 p. m. to 5 p. m., excepting that on Fridays Court opens at 10 o'clock a. m.
Clerk's office opens 9 a. m.
Telephone, 1392 Main.
John B. Byrne, Clerk.

APPELLATE TERM—SUPREME COURT.
Court room, 503 Fulton street, Brooklyn.
Court meets 10 a. m.
Clerk's office opens 9 a. m.
Telephones, 7452 and 7453 Main.
Joseph H. DeBraga, Clerk.

SUPREME COURT—SECOND DEPARTMENT.

Kings County.
Kings County Court House, Joralemon and Fulton streets, Borough of Brooklyn.
Clerk's office hours, 9 a. m. to 5 p. m. Seven jury trial parts. Special Term for trials. Special Term for motions. Special Term (ex-parte business). Court opens at 10 a. m.
Naturalization Bureau, Room 7, Hall of Records, Brooklyn, N. Y.
Telephone, 5460 Main.
James F. McGee, General Clerk.
Queens County.
County Court House, Long Island City. Court opens at 10 a. m. Trial and Special Term for motions and ex-parte business each month except July, August and September, in Part I.
Trial Term, Part II, January, February, March, April, May and December.
Special Term for trials, January, April, June and November.
Naturalization, first Friday in each Term.
Clerk's office open 9 a. m. to 5 p. m., except Saturdays, 9 a. m. to 12.30 p. m.
Telephone, 3896 Hunters Point.
Thomas B. Seaman, Special Deputy Clerk in charge.

Richmond County.
Trial Terms to be held at County Court House at Richmond.
Special Terms for trials to be held at Court room, Borough Hall, St. George.
Special Terms for motions to be held at Court House, Borough Hall, St. George.
C. Livingston Bostwick, Clerk.

COURT OF GENERAL SESSIONS.
Held in the building for Criminal Courts, Centre, Elm, White and Franklin streets.
Court opens at 10.30 a. m.
Clerk's office open from 9 a. m. to 4 p. m., and on Saturdays until 12 m.
During July and August Clerk's office will close at 2 p. m., and on Saturdays at 12 m.
Edward R. Carroll, Clerk.

CITY COURT OF THE CITY OF NEW YORK.
No. 32 Chambers street, Brownstone Building, City Hall Park, from 10 a. m. to 4 p. m.
Special Term Chambers will be held from 10 a. m. to 4 p. m.
Clerk's office open from 9 a. m. to 4 p. m.
Telephone, 122 Cortlandt.
Thomas F. Smith, Clerk.

COURT OF SPECIAL SESSIONS.
Building for Criminal Courts, Centre street, between Franklin and White streets, Borough of Manhattan. Telephone, 3983 Franklin.
Court opens at 10 a. m.
Part I, Criminal Courts Building, Borough of Manhattan.
Part II, 171 Atlantic avenue, Borough of Brooklyn. Telephone, 428 Main.
Part III, Town Hall, Jamaica, Borough of Queens. Held on Tuesday of each week. Telephone, 2620 Jamaica.
Part IV, Borough Hall, St. George, Borough of Richmond. Held on Wednesday of each week. Telephone, 324 Tompkinsville.
Part V, County Court House, 161st street and 3d avenue, Borough of The Bronx. This Part is held on Thursday of each week. William E. Cullen, Clerk. Telephone, 9088 Melrose.
Frank W. Smith, Chief Clerk.

CHILDREN'S COURT.
New York County—No. 66 Third avenue, Manhattan. Telephone, 1832 Stuyvesant.
Dennis A. Lambert, Clerk.
Bronx County—No. 355 East 137th street. The Bronx. This Court is held on Wednesday of each week. Telephone, 9092 Melrose.
Michael Murray, Clerk.
Kings County—No. 102 Court street, Brooklyn. Telephone, 627 Main.
Joseph W. Duffy, Clerk.
Queens County—No. 19 Flushing avenue, Jamaica. This Court is held on Monday and Thursday of each week. Telephone, 2624 Jamaica.
Sydney Ollendorff, Clerk.
Richmond County—Corn Exchange Bank Building, St. George, S. I. Court is held on Tuesday of each week. Telephone, 324 Tompkinsville.
William J. Browne, Clerk.

CITY MAGISTRATES' COURT.

First Division.
Court open from 9 a. m. to 4 p. m.
Telephone, 6213 Spring.
First District—Criminal Court Building.
Second District—Jefferson Market.
Third District—Second avenue and First street.
Fourth District—151 East Fifty-seventh street.
Fifth District—One Hundred and Twenty-first street, southeastern corner of Sylvan place.
Sixth District—One Hundred and Sixty-second street and Washington avenue.
Seventh District—No. 314 West Fifty-fourth street.
Eighth District—1014 East One Hundred and Eighty-first street, west of Boston road, The Bronx.
Ninth District (Night Court for Females)—No. 125 Sixth avenue.
Tenth District (Night Court for Males)—No. 151 East Fifty-seventh street.
Eleventh District—Domestic Relations Court—151 East Fifty-seventh street.
Thirteenth District (Domestic Relations)—Court room, No. 1014 East One Hundred and Eighty-first street, west of Boston road.
Philip Bloch, Chief Clerk, 300 Mulberry st.

Second Division.
Borough of Brooklyn.
Office of Chief Magistrate, 44 Court street, Rooms 209-214. Telephone, 7411 Main.

Courts.
First District—No. 318 Adams street.
Second District—Court and Butler streets.
Fifth District—No. 249 Manhattan avenue.
Sixth District—No. 495 Gates avenue.
Seventh District—No. 31 Snider avenue (Flat-bush).
Eighth District—West Eighth street (Coney Island).
Ninth District—Fifth avenue and Twenty-third street.
Tenth District—No. 133 New Jersey avenue.
Domestic Relations Court—Myrtle and Vanderbilt avenues.
William F. Delaney, Chief Clerk.

Borough of Queens.
Courts.
Fifth District—St. Mary's Lyceum, Long Island City.
Second District—Town Hall, Flushing, L. I.
Third District—Central avenue, Far Rockaway, L. I.
Fourth District—Town Hall, Jamaica, L. I.

Borough of Richmond.
Courts.
First District—Lafayette avenue, New Brighton, Staten Island.
Second District—Village Hall, Stapleton, Staten Island.
All Courts open daily for business from 9 a. m. to 4 p. m., except on Saturdays, Sundays and legal holidays, when only morning sessions are held.

MUNICIPAL COURTS.

Borough of Manhattan.

First District—Location of Court, Merchants' Association Building, Nos. 54-60, Lafayette street. Clerk's Office open daily (Sundays and legal holidays excepted) from 9 a. m. to 4 p. m.; Saturdays, 9 a. m. to 12 m. July and August, from 9 a. m. to 2 p. m.
Additional Part is held at southwest corner of Sixth avenue and Tenth street.
Telephone, 6030 Franklin.
Second District—Location of Court, Nos. 264 and 266 Madison street. Clerk's Office open daily (Sundays and legal holidays excepted) from 9 a. m. to 4 p. m.
Telephone, 4300 Orchard.
Third District—Location of Court, No. 314 West Fifty-fourth street. Clerk's Office open daily (Sundays and legal holidays excepted) from 9 a. m. to 4 p. m.; Saturdays, 9 a. m. to 12 m.
Telephone, 5450 Columbus.
Fourth District—Location of Court, Part I and Part II, No. 207 East Thirty-second street. Clerk's Office open daily (Sundays and legal holidays excepted) from 9 a. m. to 4 p. m.
Telephone, 4358 Murray Hill.
Fifth District—Location of Court, northwest corner of Broadway and Ninety-first street. Clerk's Office open daily (Sundays and legal holidays excepted) from 9 a. m. to 4 p. m.
Telephone, 4006 Riverside.
Sixth District—Location of Court, Nos. 155 and 157 East 88th street. Clerk's Office open daily (Sundays and legal holidays excepted) from 9 a. m. to 4 p. m.; Saturdays, 9 a. m. to 12 m.
Seventh District—Location of Court, No. 70 Manhattan street. Clerk's Office open daily (Sundays and legal holidays excepted) from 9 a. m. to 4 p. m.; July and August, 9 a. m. to 2 p. m.
Eighth District—Location of Court, Sylvan place and One Hundred and Twenty-first street, near Third avenue. Clerk's Office open daily (Sundays and legal holidays excepted) from 9 a. m. to 4 p. m.
Telephone, 3950 Harlem.
Ninth District—Location of Court, southwest corner of Madison avenue and Fifty-ninth street. Parts I and II. Court opens at 9 a. m. Clerk's Office open daily (Sundays and legal holidays excepted) from 9 a. m. to 4 p. m.; Saturdays, 9 a. m. to 12 m.
Telephone, 3873 Plaza.

Borough of The Bronx.
First District—Court Room, Town Hall, No. 1400 Williamsbridge road, Westchester, New York City. Court open daily (Sundays and legal holidays excepted) from 9 a. m. to 4 p. m. Trial of causes, Tuesday and Friday of each week.
Office hours from 9 a. m. to 4 p. m., Saturdays closing at 12 m.
Telephone, 457 Westchester.
Second District—Court room, southeast corner of Washington avenue and One Hundred and Sixty-second street. Office hours from 9 a. m. to 4 p. m. Court opens at 9 a. m. (Sundays and legal holidays excepted).
Telephone, 3043 Melrose.

Borough of Brooklyn.
First District—Court House, northwest corner of State and Court streets, Parts I and II. Open from 9 a. m. to 4 p. m. (Sundays and legal holidays excepted).
Telephone, 7091 Main.
Second District—Court room, No. 495 Gates avenue.
Open from 9 a. m. to 4 p. m. (Sundays and legal holidays excepted). Saturdays, 9 a. m. to 12 m.
Telephone, 504 Bedford.
Third District—Court House, Nos. 6 and 8 Lee avenue, Brooklyn.
Open from 9 a. m. to 4 p. m. (Sundays and legal holidays excepted).
Court opens at 9 a. m.
Telephone, 955 Williamsburg.
Fourth District—Court room, No. 14 Howard avenue.
Open from 9 a. m. to 4 p. m. (Sundays and legal holidays excepted).
Fifth District—Court House, northwest corner of Third street and Third avenue (No. 5220 Third avenue).
Open from 9 a. m. to 4 p. m. (Sundays and legal holidays excepted).
Telephone, 3907 Sunset.
Sixth District—Court House, No. 236 Duffield street.
Telephone, 6166 Main.
Seventh District—Court House, corner Pennsylvania avenue and Fulton street (No. 31 Pennsylvania avenue).
Open from 8.45 a. m. to 4 p. m.; Saturdays, 9 a. m. to 12 m.
Telephone, 904 and 905 East New York.

Borough of Queens.
First District—Court room, St. Mary's Lyceum, Nos. 115 and 117 Fifth street, Long Island City. Clerk's Office open from 9 a. m. to 4 p. m. each day, excepting Saturdays, closing at 12 m.
Telephone, 1420 Hunters Point.
Second District—Court room in Court House of the late Town of Newtown, corner of Broadway and Court street, Elmhurst, New York. P. O. address, Elmhurst, Queens County, New York.
Open from 9 a. m. to 4 p. m. (Sundays and legal holidays excepted).
Telephone, 87 Newtown.
Third District—1908 and 1910 Myrtle avenue, Glendale.
Clerk's Office open from 9 a. m. to 4 p. m.
Telephone, 3352 Bushwick.
Fourth District—Court House, Town Hall, northeast corner of Fulton street and Flushing avenue, Jamaica.
Open daily (Sundays and legal holidays excepted) from 9 a. m. to 4 p. m.
Telephone, 1654 Jamaica.

Borough of Richmond.
First District—Court room, former Village Hall, Lafayette avenue and Second street, New Brighton.
Clerk's Office open from 8.45 a. m. to 4 p. m. (Sundays and legal holidays excepted).
Telephone, 503 Tompkinsville.
Second District—Court room, former Edgewater Village Hall, Stapleton.
Clerk's Office open from 8.45 a. m. to 4 p. m. Telephone, 313 Tompkinsville.

First District—Court room, former Village Hall, Lafayette avenue and Second street, New Brighton.
Clerk's Office open from 8.45 a. m. to 4 p. m. (Sundays and legal holidays excepted).
Telephone, 503 Tompkinsville.
Second District—Court room, former Edgewater Village Hall, Stapleton.
Clerk's Office open from 8.45 a. m. to 4 p. m. Telephone, 313 Tompkinsville.

POLICE DEPARTMENT.

Auction Sales.

POLICE DEPARTMENT, CITY OF NEW YORK, January 22, 1914.
PUBLIC NOTICE IS HEREBY GIVEN THAT the one hundred and fifty-ninth public auction sale, consisting of condemned Police Department property (bedsteads, stoves, scales, railing, lamps, harness, managers, chains, hair-clipping machines, hay and manure forks, scoops, stall books, carpets, rugs, sinks, desks, couches, awnings, clocks, auto casings, motorcycle casings, inner tubes, bicycle tires, books, gongs, safes, etc.) will be held at the Property Clerk's Storehouse Avenue D and E. 2d st., Borough of Manhattan, on

THURSDAY, FEBRUARY 5, 1914.

(1 Safe, "Mosler" make, 7 feet 4 1/2 inches high, 5 feet 10 1/2 inches wide, 3 feet 2 1/4 inches deep, outside measurements, can be seen at No. 269 State st., Brooklyn.)
Terms—Strictly cash; no checks accepted. Property not warranted. Property must be removed at once.
DOUGLAS I. McKAY, Police Commissioner. j28,15

Owners Wanted for Unclaimed Property.

POLICE DEPARTMENT, CITY OF NEW YORK. OWNERS WANTED BY THE PROPERTY CLERK OF THE POLICE DEPARTMENT OF THE CITY OF NEW YORK, No. 240 Centre st., for the following property now in custody, without claimants: Boots, rope, iron, lead, male and female clothing, boots, shoes, wine, blankets, diamonds, canned goods, liquors, etc.; also small amount of money taken from prisoners and found by Patrolmen of this Department.
DOUGLAS I. McKAY, Police Commissioner.

POLICE DEPARTMENT OF CITY OF NEW YORK, BOROUGH OF BROOKLYN.

OWNERS WANTED BY THE PROPERTY CLERK OF THE POLICE DEPARTMENT OF THE CITY OF NEW YORK—Office, No. 72 Folsom st., Borough of Brooklyn—for the following property, now in custody, without claimants: Boots, rope, iron, lead, male and female clothing, boots, shoes, wine, blankets, diamonds, canned goods, liquors, etc.; also small amount of money taken from prisoners and found by Patrolmen of this Department.
DOUGLAS I. McKAY, Police Commissioner.

CHANGE OF GRADE DAMAGE COMMISSION.

TWENTY-THIRD AND TWENTY-FOURTH WARDS.

PURSUANT TO THE PROVISIONS OF chapter 537 of the Laws of 1893 and the acts amendatory thereof and supplemental thereto, notice is hereby given that the meeting of the Commissioners appointed under said acts will be held at the office of the Commissioner, Room 223, 280 Broadway (Stewart Building), Borough of Manhattan, New York City, on Mondays, Tuesdays and Thursdays of each week, at 2 o'clock p. m., until further notice.

Dated New York City, July 26, 1911.
WILLIAM D. DICKEY, CAMBRIDGE LIVINGSTON, DAVID ROBINSON, Commissioners.
LAMONT McLOUGHLIN, Clerk.

BOARD MEETINGS.

Board of Aldermen.
The Board of Aldermen meets in the Aldermanic Chamber, City Hall, every Tuesday, at 1.30 o'clock p. m.
P. J. SCULLY, City Clerk and Clerk to the Board of Aldermen.

Board of Estimate and Apportionment.
The Board of Estimate and Apportionment meets in the Old Council Chamber (Room 16), City Hall, every Friday, at 10.30 o'clock a. m.
JOSEPH HAAG, Secretary.

Commissioners of Sinking Fund.
The Commissioners of the Sinking Fund meet in the Meeting Room (Room 16), City Hall, on Wednesday, at 11 a. m., at call of the Mayor.
JOHN KORB, JR., Secretary.

Board of Revision of Assessments.
The Board of Revision of Assessments meets in the Meeting Room (Room 16), City Hall, every Friday, at 11 a. m., upon notice of the Chief Clerk.
JOHN KORB, JR., Chief Clerk.

Board of City Record.
The Board of City Record meets in the City Hall at call of the Mayor.
DAVID FERGUSON, Supervisor, Secretary.

DEPARTMENT OF DOCKS AND FERRIES.

Proposals.

DEPARTMENT OF DOCKS AND FERRIES, PIER "A," FOOT OF BATTERY PLACE, NORTH RIVER, BOROUGH OF MANHATTAN, THE CITY OF NEW YORK.
SEALED BIDS OR ESTIMATES WILL BE RECEIVED BY THE COMMISSIONER OF DOCKS AT THE ABOVE OFFICE UNTIL 12 O'CLOCK NOON ON

MONDAY, FEBRUARY 9, 1914.

CONTRACT NO. 1417.
FOR FURNISHING ALL THE LABOR AND MATERIALS REQUIRED FOR FURNISHING AND DELIVERING MANILA ROPE.
The time for the completion of the work and the full performance of the contract is on or before the expiration of ninety (90) calendar days.

The amount of security required for the performance of the contract shall be thirty (30) per cent. of the total amount for which the contract is awarded.
The deposit to be submitted with the bid shall be in an amount not less than one and one-half (1 1/2) per cent. of the total amount of the bid. Awards, if made, will be made by items.
Delivery will be required to be made at the time and in the manner and in such quantities as may be directed.
Blank forms and further information may be obtained at the office of the said Department.
R. A. C. SMITH, Commissioner of Docks.
Dated January 26, 1914. j28,19

See General Instructions to Bidders on last page, last column, of the "City Record."

DEPARTMENT OF DOCKS AND FERRIES, PIER "A," FOOT OF BATTERY PLACE, NORTH RIVER, BOROUGH OF MANHATTAN, THE CITY OF NEW YORK.
SEALED BIDS OR ESTIMATES WILL BE RECEIVED BY THE COMMISSIONER OF DOCKS AT THE ABOVE OFFICE UNTIL 12 O'CLOCK NOON ON

MONDAY, FEBRUARY 9, 1914.

CONTRACT NO. 1412.
FOR FURNISHING ALL THE LABOR AND MATERIALS REQUIRED FOR FURNISHING AND DELIVERING ONE THREE-TON MOTOR-DRIVEN TRUCK.

The time for the completion of the work and the full performance of the contract is on or before the expiration of sixty (60) calendar days.

The amount of security required for the performance of the contract shall be thirty (30) per cent. of the total amount for which the contract is awarded. Also a guarantee bond for a period of one year.

The amount of deposit to accompany bid shall be not less than one and one-half (1 1/2) per cent. of the total amount of the bid.

No bid will be considered from any contractor who does not submit to the Commissioner of Docks, at the above office, a sworn statement prior to filing his bid, that he has produced and placed in successful operation for one (1) year prior to the opening of the bids, twenty-five trucks of at least three-ton capacity, with the type of engine, transmission, ignition and lubricating systems which it is proposed to furnish under these specifications.

Delivery will be required to be made at the time and in the manner and in such quantities as may be directed.

Blank forms and further information may be obtained at the office of the said Department.

R. A. C. SMITH, Commissioner of Docks.
Dated January 26, 1914. j28,19

See General Instructions to Bidders on last page, last column, of the "City Record."

DEPARTMENT OF FINANCE.

Confirmation of Assessments.

NOTICE OF ASSESSMENTS FOR OPENING STREETS AND PARKS.

IN PURSUANCE OF SECTION 1005 OF THE Greater New York Charter, the Comptroller of the City of New York hereby gives public notice of the confirmation by the Supreme Court and the entering in the Bureau for the Collection of Assessments and Arrears, of the assessments for OPENING AND ACQUIRING TITLE to the following named streets and avenues in the BOROUGH OF BROOKLYN:

EIGHTH WARD, SECTION 3, AND TWENTY-TWENTY-NINTH WARD, SECTION 16.
AVENUE D (Cortelyou road)—OPENING, from Ocean parkway to West street, excepting land occupied by tracks of the Prospect Park and Coney Island Railroad; ALBEMARLE ROAD—OPENING, from West st. to E. 3d st., and from E. 5th st. to Ocean parkway, excepting land occupied by the tracks of the Prospect Park and Coney Island Railroad; CATON AVENUE—OPENING, from Gravesend ave. to E. 5th st.; EAST SECOND STREET—OPENING, from Greenwood ave. to Ditmas ave., and EAST THIRD STREET—OPENING, from Fort Hamilton ave. to Cortelyou road (Avenue D). Area of assessment includes all those lands, tenements and hereditaments and premises situate and being in the Borough of Brooklyn, in The City of New York, which, taken together, are bounded and described as follows, viz.:

Beginning at a point on a line midway between E. 7th st. and Ocean parkway where it is intersected by a line midway between Ditmas ave. and Cortelyou road, and running thence easterly along the said line midway between Ditmas ave. and Cortelyou road to the intersection with a line midway between E. 2d st. and E. 3d st.; thence southwardly along the said line midway between E. 2d st. and E. 3d st. to a point distant 100 feet southerly from the southerly line of Ditmas ave.; thence westwardly and parallel with Ditmas ave. to the intersection with the line midway between E. 2d st. and Gravesend ave.; thence northwardly along the said line midway between E. 2d st. and Gravesend ave. to the intersection with the line midway between Ditmas ave. and Cortelyou road; thence westwardly along the said line midway between Ditmas ave. and Cortelyou road, and the prolongation thereof, to a point distant 100 feet westerly from the westerly line of West st.; thence northwardly and parallel with West st. to the intersection with the prolongation of the line midway between Avenue C and Cortelyou road; thence eastwardly along the said line midway between Avenue C and Cortelyou road, and the prolongation thereof, to the intersection with a line midway between E. 2d st. and Gravesend ave.; thence northwardly along the said line midway between E. 2d st. and Gravesend ave. to the intersection with a line midway between Beverly road and Albemarle road; thence westwardly along the said line midway between Beverly road and Albemarle road, and the prolongation thereof, to a point distant 100 feet westerly from the westerly line of West st.; thence northwardly and parallel with West st. to the intersection with the prolongation of a line midway between Caton ave. and Albemarle road; thence eastwardly along the said line midway between Caton ave. and Albemarle road, and the prolongation thereof, to the intersection with a line midway between West st. and Gravesend ave.; thence northwardly along the said line midway between West st. and Gravesend ave. to the intersection with a line midway between Fort Hamilton ave. and the said distance being measured at right angles to the line of Fort Hamilton ave.; thence eastwardly along the said line parallel with Fort Hamilton ave. to the intersection with a line midway between E. 2d st. and Gravesend ave.; thence northwardly along the said line midway between E. 2d st. and Gravesend ave. to the intersection with a line distant 100 feet northerly from and parallel with the northerly line of Fort Hamilton ave.; the said distance being measured at right angles to the line of Fort Hamilton ave.; thence eastwardly along the said line parallel with Fort Hamilton ave. to the intersection with a line midway between E. 2d st. and E. 3d st.; thence southwardly along the said line midway between E. 2d st. and E. 3d st. to the intersection with a line distant 100 feet northerly from and parallel with the northerly line of Fort Hamilton ave.; the said distance being measured at right angles to the line of Fort Hamilton ave.; thence eastwardly along the said line parallel with Fort Hamilton ave. to the intersection with a line midway between E. 4th st. and E. 5th st.; thence southwardly along the said line midway between E. 4th st. and E. 5th st. to a point distant 300 feet northerly from the northerly line of Caton ave.; thence eastwardly and parallel with Caton ave. to the intersection with a line midway between E. 5th st. and Ocean parkway; thence southwardly along the said line midway between E. 5th st. and Ocean parkway to the intersection with a line midway between Caton ave. and Albemarle road; thence eastwardly along the said line midway between Caton ave. and Albemarle road, and the prolongation thereof, to a point distant 100 feet easterly from the easterly line of Ocean parkway; thence southwardly and parallel with Ocean parkway to the intersection with the prolongation midway between Albemarle road and Beverly road; thence westwardly along the said line midway between Albemarle road and Beverly road, and the prolongation thereof, to the intersection with a line midway between E. 3d st. and E. 4th st.; thence southwardly along the said line midway between E. 3d st. and E. 4th st. to the intersection with a line

midway between Avenue C and Cortelyou road; thence eastwardly along said line midway between Avenue C and Cortelyou road to the intersection with a line midway between Ocean parkway and E. 7th st.; thence southwardly along the said line midway between Ocean parkway and E. 7th st. to the point or place of beginning.

The above entitled assessments were duly confirmed on December 15, 1913, and entered on January 29, 1914, in the Record of Titles of Assessments, kept in the Bureau for the Collection of Assessments and Arrears of Taxes and Assessments and of Water Rents, and unless the amount assessed for benefit on any person or property shall be paid within sixty days after the date of said entry of the assessments, interest will be collected thereon, as provided in section 1019 of said Greater New York Charter.

Said section provides in part, "If any such assessment shall remain unpaid for the period of sixty days after the date of entry thereof in the said Record of Titles of Assessments, it shall be the duty of the officer authorized to collect and receive the amount of such assessment, to charge, collect and receive interest thereon at the rate of seven per centum per annum, to be calculated to the date of payment, from the date when such assessment became a lien, as provided by section 159 of this act."

Section 159 of this act provides: "An assessment shall become a lien upon the real estate affected thereby ten days after its entry in the said record."

The above assessments are payable to the Collector of Assessments and Arrears at the Bureau for the Collection of Assessments and Arrears of Taxes and Assessments and of Water Rents in the Mechanics Bank Building, Court and Montague streets, Borough of Brooklyn, between the hours of 9 a. m. and 2 p. m., and on Saturdays from 9 a. m. to 12 m., and all payments made thereon on or before March 30, 1914, will be exempt from interest, as above provided, and after that date will be subject to a charge of interest at the rate of seven per centum per annum from the date when such assessments became liens to the date of payment.

WILLIAM A. PRENDERGAST, Comptroller.
City of New York, Department of Finance,
Comptroller's Office, January 29, 1914. j213

NOTICE OF ASSESSMENTS FOR OPENING STREETS AND PARKS.

IN PURSUANCE OF SECTION 1005 OF THE Greater New York Charter, the Comptroller of The City of New York hereby gives public notice of the confirmation by the Supreme Court and the entering in the Bureau for the Collection of Assessments and Arrears, of the assessment for OPENING AND ACQUIRING TITLE to the following named street in the BOROUGH OF QUEENS:

FIRST WARD.

HALEY STREET—OPENING, from Fulton ave. to Hell Gate, confirmed April 21, 1913, and January 7, 1914; entered January 29, 1914. Area of assessment includes all those lands, tenements and hereditaments and premises situate, lying and being in the Borough of Queens, in The City of New York, which, taken together, are bounded and described as follows, viz.:

Beginning at a point on the intersection of the northern line of Fulton ave. with the middle line of the block between Monson st. and Halsey st., running thence northerly along the said middle line of the block between Monson st. and Halsey st. to its intersection with the southerly line of Franklin st.; thence easterly along the southerly line of Franklin st. to its intersection with the middle line of the block between Halsey st. and Boulevard; thence southerly along the middle line of the block between Halsey st. and Boulevard to its intersection with the northern line of Franklin st.; thence westerly along the northern line of Franklin st. to the point of place of beginning.

The above entitled assessment was entered on the date hereinbefore given in the Record of Titles of Assessments, kept in the Bureau for the Collection of Assessments and Arrears of Taxes and Assessments and of Water Rents, and unless the amount assessed for benefit on any person or property shall be paid within sixty days after the date of said entry of the assessment, interest will be collected thereon, as provided by section 1019 of the Greater New York Charter.

Said section provides in part, "If any such assessment shall remain unpaid for the period of sixty days after the date of entry thereof in the said Record of Titles of Assessments, it shall be the duty of the officer authorized to collect and receive the amount of such assessment, to charge, collect and receive interest thereon at the rate of seven per centum per annum, to be calculated to the date of payment, from the date when such assessment became a lien, as provided by section 159 of this act."

Section 159 of this act provides: "An assessment shall become a lien upon the real estate affected thereby ten days after its entry in the said record."

The above assessment is payable to the Collector of Assessments and Arrears at the Bureau for the Collection of Assessments and Arrears of Taxes and Assessments and of Water Rents, in the Municipal Building, Court House square, Long Island City, Borough of Queens, between the hours of 9 a. m. and 2 p. m., and on Saturdays from 9 a. m. to 12 m., and all payments made thereon on or before March 30, 1914, will be exempt from interest, as above provided, and after that date will be subject to a charge of interest at the rate of seven per centum per annum from the date when above assessment became a lien to the date of payment.

WILLIAM A. PRENDERGAST, Comptroller.
City of New York, Department of Finance,
Comptroller's Office, January 29, 1914. j213

NOTICE OF ASSESSMENTS FOR OPENING STREETS AND PARKS.

IN PURSUANCE OF SECTION 1005 OF THE Greater New York Charter, the Comptroller of The City of New York hereby gives public notice of the confirmation by the Supreme Court and the entering in the Bureau for the Collection of Assessments and Arrears of the assessment for OPENING AND ACQUIRING TITLE to the following named avenues in the BOROUGH OF THE BRONX:

TWENTY-FOURTH WARD, SECTION 13. LIEBIG AVENUE—OPENING, from Moshulu ave. to the City line, and TYNDALL AVENUE—OPENING, from Moshulu avenue to a line north of W. 260th st. Confirmed December 31, 1913; entered January 29, 1914. Area of assessment includes all those lands, tenements and hereditaments and premises situate and being in the Borough of The Bronx, in The City of New York, which, taken together, are bounded and described as follows, viz.:

Beginning at a point on the prolongation of a line midway between Von Humboldt ave. and Liebig ave., as these streets are laid out immediately southerly from and adjoining W. 259th st. distant 100 feet northerly from the northerly line of W. 256th st., the said distance being measured at right angles to the line of W. 256th st. and running thence northwardly along the said line midway between Von Humboldt ave. and Liebig ave., and the prolongation thereof, to the southerly line of W. 259th st.; thence northwardly to a point on the northerly line of W. 259th st. midway between Von Humboldt ave.

and Liebig ave., as these streets are laid out north of W. 259th st.; thence northwardly along a line always midway between Von Humboldt ave. and Liebig ave. to the northerly boundary line of The City of New York; thence eastwardly along the said boundary line to a point midway between Liebig ave. and Tyndall ave.; thence southwardly along a line midway between Liebig ave. and Tyndall ave. to a point distant 100 feet northerly from the northerly line of W. 261st st.; thence eastwardly and parallel with W. 261st st. to a point midway between Tyndall ave. and Fieldston road; thence southwardly along a line always midway between Tyndall ave. and Fieldston road to the northerly line of Moshulu ave.; thence southeastwardly and parallel with the line of Fieldston road as this street is laid out between Moshulu ave. and Faraday ave. to the intersection with a line midway between Moshulu ave. and Faraday ave.; thence southwardly along the said line midway between Moshulu ave. and Faraday ave. to the intersection with a line parallel with W. 256th st. and passing through the point of beginning; thence westwardly along the said line parallel with W. 256th st. to the point or place of beginning.

The above entitled assessment was entered on the date hereinbefore given in the Record of Titles of Assessments, kept in the Bureau for the Collection of Assessments and Arrears of Taxes and Assessments and of Water Rents, and unless the amount assessed for benefit on any person or property shall be paid within sixty days after the date of said entry of the assessment, interest will be collected thereon, as provided in section 1006 of the Greater New York Charter.

Said section provides that "If any such assessment shall remain unpaid for the period of sixty days after the date of entry thereof in the said Record of Titles of Assessments, it shall be the duty of the officer authorized to collect and receive the amount of such assessment, to charge, collect and receive interest thereon at the rate of seven per centum per annum, to be calculated to the date of payment, from the date when such assessment became a lien, as provided by section 159 of this act."

Section 159 of this act provides: "An assessment shall become a lien upon the real estate affected thereby ten days after its entry in the said record."

The above assessment is payable to the Collector of Assessments and Arrears at the Bureau for the Collection of Assessments and Arrears of Taxes and Assessments and of Water Rents, in the Bergen Building, Arthur and Tremont aves., Borough of The Bronx, between the hours of 9 a. m. and 2 p. m., and on Saturdays from 9 a. m. to 12 m., and all payments made thereon on or before March 30, 1914, will be exempt from interest, as above provided, and after that date will be subject to a charge of interest at the rate of seven per centum per annum from the date when above assessment became a lien to the date of payment.

WILLIAM A. PRENDERGAST, Comptroller.
City of New York, Department of Finance,
Comptroller's Office, January 29, 1914. j213

NOTICE TO PROPERTY OWNERS.

IN PURSUANCE OF SECTION 1018 OF THE Greater New York Charter, the Comptroller of The City of New York hereby gives public notice to all persons, owners of property, affected by the following assessment for LOCAL IMPROVEMENTS IN THE BOROUGH OF QUEENS:

SECOND WARD. CYPRESS AVENUE—REGULATING, GRADING, CURBING AND LAYING SIDEWALKS, from Myrtle ave. to the Manhattan Beach Division of the Long Island Railroad. Area of assessment: Both sides of Cypress ave. from Myrtle ave. to the Long Island Railroad, and to the extent of half the block at the intersecting streets.

—that the same was confirmed by the Board of Assessors on January 27, 1914, and entered January 27, 1914, in the Record of Titles of Assessments, kept in the Bureau for the Collection of Assessments and Arrears of Taxes and Assessments and of Water Rents, and unless the amount assessed for benefit on any person or property shall be paid within sixty days after the date of said entry of the assessment, interest will be collected thereon, as provided by section 1019 of the Greater New York Charter.

Said section provides in part, "If any such assessment shall remain unpaid for the period of sixty days after the date of entry thereof in the said Record of Titles of Assessments, it shall be the duty of the officer authorized to collect and receive the amount of such assessment, to charge, collect and receive interest thereon at the rate of seven per centum per annum, to be calculated to the date of payment, from the date when such assessment became a lien, as provided by section 159 of this act."

Section 159 of this act provides: "An assessment shall become a lien upon the real estate affected thereby ten days after its entry in the said record."

The above assessment is payable to the Collector of Assessments and Arrears at the Bureau for the Collection of Assessments and Arrears of Taxes and Assessments and of Water Rents, in the Municipal Building, Court House square, Long Island City, Borough of Queens, between the hours of 9 a. m. and 2 p. m., and on Saturdays from 9 a. m. to 12 m., and all payments made thereon on or before March 30, 1914, will be exempt from interest, as above provided, and after that date will be subject to a charge of interest at the rate of seven per centum per annum from the date when above assessment became a lien to the date of payment.

WILLIAM A. PRENDERGAST, Comptroller.
City of New York, Department of Finance,
Comptroller's Office, January 29, 1914. j213

NOTICE TO PROPERTY OWNERS.

IN PURSUANCE OF SECTION 1018 OF THE Greater New York Charter, the Comptroller of The City of New York hereby gives public notice to all persons, owners of property, affected by the following assessment for LOCAL IMPROVEMENTS IN THE BOROUGH OF MANHATTAN:

TWELFTH WARD, SECTION 8. WEST ONE HUNDRED AND SEVENTY-EIGHTH STREET—PAVING, CURBING AND RECURBING between Pinehurst and Northern aves. Area of assessment: Both sides of W. 178th st., between Pinehurst and Northern aves., and to the extent of half the block at the intersecting avenues.

RECEIVING BASIN at the southwest corner of WEST ONE HUNDRED AND SIXTY-THIRD STREET and AMSTERDAM AVENUE. Area of assessment affects property in Block No. 2121.

—that the same were confirmed by the Board of Assessors on January 20, 1914, and entered January 20, 1914, in the Record of Titles of Assessments, kept in the Bureau for the Collection of Assessments and Arrears of Taxes and Assessments and of Water Rents, and unless the amount assessed for benefit on any person or property shall be paid within sixty days after the date of said entry of the assessments, interest will be collected thereon, as provided by section 1019 of the Greater New York Charter.

Said section provides in part, "If any such assessment shall remain unpaid for the period of

sixty days after the date of entry thereof in the said Record of Titles of Assessments, it shall be the duty of the officer authorized to collect and receive the amount of such assessment, to charge, collect and receive interest thereon at the rate of seven per centum per annum, to be calculated to the date of payment, from the date when such assessment became a lien, as provided by section 159 of this act."

Section 159 of this act provides: "An assessment shall become a lien upon the real estate affected thereby ten days after its entry in the said record."

The above assessments are payable to the Collector of Assessments and Arrears at the Bureau for the Collection of Assessments and Arrears of Taxes and Assessments and of Water Rents, Room H, 280 Broadway, Borough of Manhattan, between the hours of 9 a. m. and 2 p. m., and on Saturdays from 9 a. m. to 12 m., and all payments made thereon on or before March 21, 1914, will be exempt from interest, as above provided, and after that date will be subject to a charge of interest at the rate of seven per centum per annum from the date when such assessments became liens to the date of payment.

WILLIAM A. PRENDERGAST, Comptroller.
City of New York, Department of Finance,
Comptroller's Office, January 20, 1914. j2313

NOTICE OF ASSESSMENTS FOR OPENING STREETS AND PARKS.

IN PURSUANCE OF SECTION 1005 OF THE Greater New York Charter, the Comptroller of The City of New York hereby gives public notice of the confirmation by the Supreme Court and the entering in the Bureau for the Collection of Assessments and Arrears, of the assessment for OPENING AND ACQUIRING TITLE to the following named avenue in the BOROUGH OF THE BRONX:

TWENTY-THIRD AND TWENTY-FOURTH WARD, SECTIONS 10 AND 13. LAFAYETTE AVENUE—OPENING, from a line distant 150 feet northeasterly from and parallel with the northeasterly line of Edgewater road to Clason Point road, confirmed December 23, 1913; entered January 20, 1914. Area of assessment includes all those lands, tenements and hereditaments and premises situate and being in the Borough of The Bronx, in The City of New York, which, taken together, are bounded and described as follows, viz.:

Beginning at a point on the southwesterly line of Bronx River ave., where it is intersected by the prolongation of a line midway between Steward ave. and Randall ave., and running thence southwardly at right angles to Bronx River ave. to a point distant 150 feet northeasterly from the northeasterly line of Edgewater road, the said distance being measured at right angles to Edgewater road; thence northwardly and always distant 150 feet northeasterly from and parallel with the northeasterly line of Edgewater road to the intersection with the prolongation of a line midway between Ludlow ave. and Story ave.; thence eastwardly along the said line midway between Ludlow ave. and Story ave., and along the prolongation of the said line, to the intersection with a line midway between Beach ave. and Taylor ave.; thence southwardly along the said line midway between Beach ave. and Taylor ave. to the intersection with a line parallel with Randall ave., and passing through the point of beginning; thence westwardly along the said line parallel with Randall ave. to the point or place of beginning.

The above entitled assessment was entered on the date hereinbefore given in the Record of Titles of Assessments, kept in the Bureau for the Collection of Assessments and Arrears of Taxes and Assessments and of Water Rents, and unless the amount assessed for benefit on any person or property shall be paid within sixty days after the date of said entry of the assessment, interest will be collected thereon, as provided by section 1006 of the Greater New York Charter.

Said section provides that "If any such assessment shall remain unpaid for the period of sixty days after the date of entry thereof in the said Record of Titles of Assessments, it shall be the duty of the officer authorized to collect and receive the amount of such assessment, to charge, collect and receive interest thereon at the rate of seven per centum per annum, to be calculated to the date of payment, from the date when such assessment became a lien, as provided by section 159 of this act."

Section 159 of this act provides: "An assessment shall become a lien upon the real estate affected thereby ten days after its entry in the said record."

The above assessment is payable to the Collector of Assessments and Arrears at the Bureau for the Collection of Assessments and Arrears of Taxes and Assessments and of Water Rents, in the Bergen Building, Arthur and Tremont aves., Borough of The Bronx, between the hours of 9 a. m. and 2 p. m., and on Saturdays from 9 a. m. to 12 m., and all payments made thereon on or before March 21, 1914, will be exempt from interest, as above provided, and after that date will be subject to a charge of interest at the rate of seven per centum per annum from the date when above assessment became a lien to the date of payment.

WILLIAM A. PRENDERGAST, Comptroller.
City of New York, Department of Finance,
Comptroller's Office, January 20, 1914. j2313

NOTICE TO PROPERTY OWNERS.

IN PURSUANCE OF SECTION 1018 OF THE Greater New York Charter, the Comptroller of The City of New York hereby gives public notice to all persons, owners of property affected by the following assessment for LOCAL IMPROVEMENTS IN THE BOROUGH OF THE BRONX:

WEST ONE HUNDRED AND SIXTY-FIFTH STREET—REGULATING, GRADING, SETTING CURBSTONES, FLAGGING SIDEWALKS, CURBING CROSSWALKS, BUILDING APPROACHES AND ERECTING FENCES from Woodcrest ave. to Anderson ave. Area of assessment: Both sides of W. 165th st., from Woodcrest ave. to Anderson ave., and to the extent of half the block at the intersecting avenues.

—that the same was confirmed by Board of Assessors on January 20, 1914, and entered on January 20, 1914, in the Record of Titles of Assessments, kept in the Bureau for the Collection of Assessments and Arrears of Taxes and Assessments and of Water Rents, and unless the amount assessed for benefit on any person or property shall be paid within sixty days after the date of said entry of the assessment interest will be collected thereon, as provided by section 1019 of the Greater New York Charter.

Said section provides in part, "If any such assessment shall remain unpaid for the period of sixty days after the date of entry thereof in the said Record of Titles of Assessments, it shall be the duty of the officer authorized to collect and receive the amount of such assessment, to charge, collect and receive interest thereon at the rate of seven per centum per annum, to be calculated to the date of payment, from the date when such assessment became a lien, as provided by section 159 of this act."

Section 159 of this act provides: "An assessment shall become a lien upon the real

estate affected thereby ten days after its entry in the said record."

The above assessment is payable to the Collector of Assessments and Arrears at the Bureau for the Collection of Assessments and Arrears of Taxes and Assessments and of Water Rents, in the Bergen Building, Arthur and Tremont aves., Borough of The Bronx, between the hours of 9 a. m. and 2 p. m., and on Saturdays from 9 a. m. to 12 m., and all payments made thereon on or before March 21, 1914, will be exempt from interest, as above provided, and after that date will be subject to a charge of interest at the rate of seven per centum per annum from the date when such assessment became a lien to the date of payment.

WILLIAM A. PRENDERGAST, Comptroller.
City of New York, Department of Finance,
Comptroller's Office, January 20, 1914. j2313

NOTICE TO PROPERTY OWNERS.

IN PURSUANCE OF SECTION 1018 OF THE Greater New York Charter, the Comptroller of The City of New York hereby gives public notice to all persons, owners of property affected by the following assessments for LOCAL IMPROVEMENTS IN THE BOROUGH OF MANHATTAN:

TWENTY-SECOND WARD, SECTION 4. WEST EIGHTY-THIRD STREET—RESTORING ASPHALT PAVEMENT in front of premises Nos. 41 to 47. Area of assessment: North side of W. 83d st., about 313 feet east of Columbus ave., known as Lot 13½ in Block 1197.

WEST SEVENTY-FIRST STREET—RESTORING ASPHALT PAVEMENT in front of premises Nos. 113-115. Area of assessment: North side of W. 71st st., about 107 feet west of Columbus ave., known as Lot 27 in Block 1143.

The above assessments were certified to the Collector of Assessments and Arrears, under the provisions of section 391 of the Greater New York Charter.

—that the same were entered on January 20, 1914, in the Record of Titles of Assessments, kept in the Bureau for the Collection of Assessments and Arrears of Taxes and Assessments and of Water Rents, and unless the amount assessed for benefit on any person or property shall be paid within sixty days after the date of said entry of the assessments, interest will be collected thereon, as provided in section 1019 of said Greater New York Charter.

Said section provides in part: "If any such assessment shall remain unpaid for the period of sixty days after the date of entry thereof in the said Record of Titles of Assessments, it shall be the duty of the officer authorized to collect and receive the amount of such assessment, to charge, collect and receive interest thereon at the rate of seven per centum per annum, to be calculated to the date of payment, from the date when such assessment became a lien, as provided by section 159 of this act."

Section 159 of this act provides: "An assessment shall become a lien upon the real estate affected thereby ten days after its entry in the said record."

The above assessments are payable to the Collector of Assessments and Arrears at the Bureau for the Collection of Assessments and Arrears of Taxes and Assessments and of Water Rents, Room H, 280 Broadway, Borough of Manhattan, between the hours of 9 a. m. and 2 p. m., and on Saturdays from 9 a. m. to 12 m., and all payments made thereon on or before March 21, 1914, will be exempt from interest as above provided, and after that date will be subject to a charge of interest at the rate of seven per centum per annum from the date when such assessments became liens to the date of payment.

WILLIAM A. PRENDERGAST, Comptroller.
City of New York, Department of Finance,
Comptroller's Office, January 20, 1914. j2313

NOTICE TO PROPERTY OWNERS.

IN PURSUANCE OF SECTION 1018 OF THE Greater New York Charter, the Comptroller of The City of New York hereby gives public notice to all persons, owners of property, affected by the following assessments for LOCAL IMPROVEMENTS IN THE BOROUGH OF QUEENS:

FIRST WARD. SHERMAN STREET—SEWER, from Webster ave. to the crown 330 feet north of Paynter ave. Area of assessment: Both sides of Sherman st., from Webster ave. to a point 330 feet north of Paynter ave., affecting property in Blocks Nos. 56, 55 and 146.

CRESCENT STREET—PAVING, from N. Jane st. to Wilbur ave. Area of assessment: Both sides of Crescent st., from N. Jane st. to Wilbur ave., and to the extent of half the block at the intersecting street and avenue.

CRESCENT STREET—PAVING, from Wilbur ave. to Webster ave. Area of assessment: Both sides of Crescent st., from Wilbur to Webster aves., and to the extent of half the block at the intersecting avenue.

SECOND WARD. SUMMERFIELD STREET—REGULATING, GRADING, CURBING AND LAYING SIDEWALKS, from Wyckoff ave. to Myrtle ave. Area of assessment: Both sides of Summerfield st., from Wyckoff ave. to Myrtle ave., and to the extent of half the block at the intersecting streets and avenues.

NORMAN STREET—REGULATING, GRADING, CURBING, RECURBING, FLAGGING AND REFLAGGING, from Wyckoff ave. to Myrtle ave. Area of assessment: Both sides of Norman st., from Wyckoff to Myrtle aves., and to the extent of half the block at the intersecting avenues.

REGULATING, GRADING AND LAYING SIDEWALKS in HIMROD STREET, from Seneca (Covert) ave. to Onderdonk ave.; in HARMAN STREET, from Brooklyn Borough line to Grandview ave.; easterly side of GATES AVENUE, from Onderdonk ave. to Woodward ave.; both sides of SENECA (Covert) AVENUE, between Catalpa (Elm) ave. Area of assessment: Both sides of Himrod st., from Seneca ave. to Onderdonk ave.; Harman st., from the Borough line to Grandview ave.; Seneca ave., from Catalpa to Myrtle aves., and Gates ave., from Woodward to Onderdonk ave., and to the extent of half the block at the intersecting avenues.

FOURTH WARD. REGULATING GRADING AND LAYING SIDEWALKS on the south side of FULTON STREET, from Franklin st. to Dora ave.; on the west side of DORA AVENUE, from Fulton st. to a point 120 feet south; north side of GROVE STREET, from Ray st. to the Queens County trolley line; on the east side of SMITH STREET, from the Long Island Railroad to South st.; on the west side of SMITH STREET, from the Long Island Railroad to Puntine st.; on the west side of WASHINGTON STREET, from the southwest corner of Atlantic st. to a point 125 feet south therefrom, and for LAYING CROSSWALKS on BRENTON AVENUE, near Fulton st., and on FULTON STREET, near Brenton ave. Area of assessment affects property adjoining above improvements designated as Lots 1, 10 and 12, Block 1175; Lot 1, Block 833; both sides of Smith st., from the Long Island Railroad to Puntine and South sts.; Lots 1 and 64 in Block 1174, and property in Block 1171, facing Fulton st., and running back a distance of about 150 feet.

—that the same were confirmed by the Board of Assessors on January 20, 1914, and entered Janu-

ary 20, 1914, in the Record of Titles of Assessments, kept in the Bureau for the Collection of Assessments and Arrears of Taxes and Assessments and of Water Rents, and unless the amount assessed for benefit on any person or property shall be paid within sixty days after the date of said entry of the assessments, interest will be collected thereon, as provided by section 1019 of the Greater New York Charter.

Said section provides, in part, "If any such assessment shall remain unpaid for the period of sixty days after the date of entry thereof in the said Record of Titles of Assessments, it shall be the duty of the officer authorized to collect and receive the amount of such assessment, to charge, collect and receive interest thereon at the rate of seven per centum per annum, to be calculated to the date of payment, from the date when such assessment became a lien, as provided by section 159 of this act."

Section 159 of this act provides . . . "An assessment shall become a lien upon the real estate affected thereby ten days after its entry in the said record."

The above assessments are payable to the Collector of Assessments and Arrears at the Bureau for the Collection of Assessments and Arrears of Taxes and Assessments and of Water Rents, in the Municipal Building, Court House square, Long Island City, Borough of Queens, between the hours of 9 a. m. and 2 p. m., and on Saturdays from 9 a. m. to 12 m., and all payments made thereon on or before March 21, 1914, will be exempt from interest, as above provided, and after that date will be subject to a charge of interest at the rate of seven per centum per annum from the date when such assessments became liens to the date of payment.

WILLIAM A. PRENDERGAST, Comptroller.
City of New York, Department of Finance,
Comptroller's Office, January 20, 1914. j23,f3

Corporation Sales of Buildings.

CORPORATION SALE BY SEALED BIDS OF THE LEASE OF CERTAIN REAL ESTATE AND APPURTENANCES THERETO.

UPON THE AUTHORIZATION OF THE Commissioners of the Sinking Fund, and pursuant to a resolution adopted by them at a meeting held January 21, 1914, the Comptroller of the City of New York will sell by sealed bids on

FRIDAY, FEBRUARY 13, 1914.

at 11 a. m. in Room K, 280 Broadway, Borough of Manhattan, the lease of the property belonging to the corporation of The City of New York situated on the northwesterly corner of E. 5th st. and 1st ave., Borough of Manhattan, consisting of a plot of ground 48 feet in width on 1st ave. with a depth along E. 5th st. of 60 feet 3 inches, and known as No. 79 1st ave., with the improvements thereon, for a period of ten years commencing March 1, 1914.

The Comptroller will receive sealed bids for the lease of the said parcel of land with the improvements thereon for the said period at the minimum or upset price of \$4,000 per annum, payable quarterly in advance, and the said sale will be made upon the following

TERMS AND CONDITIONS.

Each bid must be accompanied by cash or a certified check for twenty-five per cent. of the amount of the yearly rental offered; the amount so paid for one quarter's rent shall be forfeited if the successful bidder does not execute the lease when notified that it is ready for execution.

He will also be required to give an undertaking in the amount of the annual rental paid, with two sufficient sureties to be approved by the Comptroller, conditioned for the payment of the rent quarterly in advance and for the performance of the terms and covenants of the lease.

No person shall be received as lessee or surety who is a delinquent on any former lease from the corporation, and no bid shall be accepted from any person who is in arrears to the corporation upon debt or contract, or who is a defaulter as surety, or otherwise, upon any obligation to The City of New York, as provided by law.

The lease shall be in the usual form of leases of like property, and will contain, in addition to other terms, covenants and conditions as follows:

1. A clause providing that the lessee shall pay the usual rates for water, per meter measurement, and comply with the rules and regulations of the Department of Water Supply, Gas and Electricity.

2. A clause providing that the lessee shall not make any alterations or improvements to the property except with the consent and approval of the Comptroller.

3. A clause providing that during the time of the lease the lessee shall keep the buildings in proper repair, both inside and outside, and shall comply with all the laws and ordinances of The City of New York.

4. A clause providing that all repairs, alterations and improvements made on or to the property by the lessee during the period of the lease shall become the property of The City of New York at the expiration of said lease.

The Comptroller shall have the right to reject any or all bids if deemed to be to the interest of The City of New York.

WILLIAM A. PRENDERGAST, Comptroller.
City of New York, Department of Finance,
Comptroller's Office, January 23, 1914. j27,f13

CORPORATION SALE OF BUILDINGS AND APPURTENANCES THERETO ON CITY REAL ESTATE BY SEALED BIDS.

AT THE REQUEST OF THE COMMISSIONER OF DOCKS public notice is hereby given that the Commissioners of the Sinking Fund, by virtue of the powers vested in them by law, will offer for sale by sealed bids certain buildings, etc., standing upon property owned by The City of New York acquired by it for dock and ferry purposes in the

Borough of Manhattan.

Being the ferry structures and appurtenances thereto formerly occupied for ferry purposes and situated immediately north of the foot of W. 23d st., North River, in the Borough of Manhattan, which are more particularly described on a certain map on file in the office of the Collector of City Revenue, Department of Finance, Room K, 280 Broadway, Borough of Manhattan.

Pursuant to a resolution of the Commissioners of the Sinking Fund adopted at a meeting held January 21, 1914, the sale by sealed bids of the above described buildings and appurtenances thereto will be held by direction of the Comptroller on

WEDNESDAY, FEBRUARY 11, 1914.

at 11 a. m., in lots and parcels and in manner and form as follows:

Parcel No. 1. Building and contents formerly used as a ferry house by the Pennsylvania Railroad Company, between W. 23d st. and North River, Borough of Manhattan.

The description and special conditions under which removal must be made are as follows:

The structure to be sold consists of a portion of the old two-story building formerly used as a ferry house by the Pennsylvania Railroad Company, between W. 23d st. and W. 24th sts.

Beginning at a point in the southerly wall of said structure at the front of the building immediately adjoining the ferry house of the Erie Railroad Company, and running thence along said southerly wall westerly and adjoining

the northerly wall of the Erie Railroad Company ferry house a distance of 198 feet; thence northerly and at right angles therewith 29 feet; thence easterly in a line parallel with the first mentioned course 96 feet; thence northerly at right angles with the preceding course 137 feet to the partition at present separating the portion to be sold from that portion of the original building now occupied by the Anchor Line; thence easterly and along said Anchor Line partition, but not including any portion of the same, 65 feet to the front of the ferry house; thence southerly and along said front 172 feet to the point or place of beginning, including an awning overhanging in the front of the building 11 feet wide and 172 feet long.

The building and awning shelter are framed of structural steel with a sheet copper front, a tin roof on the main building covered with an asphaltic preparation, a copper tile roof on the awning overhang and a clock tower 9 feet square and 14 feet high, covered with sheet copper, at the southerly end of the main roof.

The building is to be entirely removed, including the flooring and floor beams of the first floor of the building proper. The decking of the platform and pier and the planking of the driveway are not to be disturbed, except as may be found necessary in removing the columns, and any portion so disturbed must be replaced by the purchaser. The structure is to be removed without disturbing the partition wall separating the portion to be sold, described above, from that portion of the original building now occupied by the Anchor Line, and at the conclusion of the work of removing the structure all damage to the portion of the building now occupied by the Anchor Line must be made good by the purchaser.

In amplification of the foregoing the building contents to be sold comprise: Floor and floor beams of first floor, wheel guards and fender platforms, columns, bed plates, wooden sills, wheel guards (cast iron and timber), second story girders, floor beams and floors, wall framing (iron and wooden), iron frame awning shelter (11 feet by 172 feet), roof trusses, purlins, sheathing and roof covering, copper front, including ornamental cornice, pediment roof of awning and balustrade clock tower, flag pole, scutiles, wrought iron gates and window grills, window grates, rolling shutters, stairways complete with railings and balusters, vault lights in second floor and ceiling, skylights, stamped metal ceiling and wall covering, exterior and interior, and walls, including furring, sheathing, sheet metal, etc., partitions, wainscoting, doors, windows, transoms, plumbing, steam piping, copper and iron leaders, electric wiring and fixtures, railings, counters, booths, etc.

Also old roof trusses, columns, iron framing and railings, sheet metal and lumber (stored in first story), old glass, iron sheet metal pipe, plumbing fixtures, chairs, settees, doors, and miscellaneous junk and rubbish stored on the premises.

Sealed bids (blank forms of which may be obtained upon application) will be received by the Comptroller at the office of the Collector of City Revenue, Room K, No. 280 Broadway, Borough of Manhattan, until 11 a. m. on the 11th day of February, 1914, and then publicly opened for the sale for removal of the above described buildings and appurtenances thereto, and the award will be made to the highest bidder within twenty-four hours, or as soon as possible thereafter.

Each parcel must be bid for separately and will be sold in its entirety, as described in above advertisement.

Each and every bid must be accompanied by a deposit of cash or certified check in a sum equal to 25 per cent. of the amount of the bid, except that a minimum deposit of \$50 will be required with all bids, and that a deposit of \$500 will be sufficient to entitle bidders to bid on any or all of the buildings.

Deposits of unsuccessful bidders will be returned within twenty-four hours after successful bidders have paid purchase price in full and given security, and those of successful bidders may be declared forfeited to The City of New York by the Comptroller upon the failure of the successful bidder to further comply with the requirements of the terms and conditions of the sale as set forth hereinafter.

Successful bidders will be required to pay the purchase money and deposit the required security within twenty-four hours of the receipt of notification of the acceptance of their bids.

The Comptroller reserves the right to reject any and all bids and to waive any defects or informalities in any bid should it be deemed in the interest of The City of New York to do so. All bids must state clearly (1) the number or description of the building or buildings bid for, (2) the amount of the bid, (3) the full name and address of the bidder.

All bids must be inclosed in properly sealed envelopes, marked "Proposals to be opened February 11, 1914," and must be delivered, or mailed in time for their delivery, prior to 11 a. m. of that date to the "Collector of City Revenue, Room K, No. 280 Broadway, New York City," from whom any further particulars regarding the buildings to be disposed of may be obtained.

THE BUILDINGS WILL BE SOLD FOR IMMEDIATE REMOVAL ONLY, SUBJECT TO THE TERMS AND CONDITIONS PRINTED ON THE LAST PAGE OF THIS ISSUE OF THE "CITY RECORD."

WILLIAM A. PRENDERGAST, Comptroller.
City of New York, Department of Finance,
Comptroller's Office, January 22, 1914. j26,f11

CORPORATION SALE OF BUILDINGS AND APPURTENANCES THERETO ON CITY REAL ESTATE BY SEALED BIDS.

AT THE REQUEST OF THE PRESIDENT of the Borough of Brooklyn, public notice is hereby given that the Commissioners of the Sinking Fund, by virtue of the powers vested in them by law, will offer for sale by sealed bids certain encroachments standing upon property owned by The City of New York, acquired by it for street opening purposes in the

Borough of Brooklyn.

Being the buildings, parts of buildings, etc., standing within the lines of Schenectady ave. from Avenue L to Avenue N, in the Borough of Brooklyn, which are more particularly described on a certain map on file in the office of the Collector of City Revenue, Department of Finance, Room K, 280 Broadway, Borough of Manhattan.

Pursuant to a resolution of the Commissioners of the Sinking Fund, adopted at a meeting held January 21, 1914, the sale by sealed bids, at the upset or minimum prices named in the description of each parcel of the above buildings and appurtenances thereto, will be held by direction of the Comptroller on

TUESDAY, FEBRUARY 10, 1914.

at 11 a. m., in lots and parcels and in manner and form as follows:

Parcels Nos. 18 to 24. Two-story frame house with extension and outhouses on Schenectady ave., south of Mill lane. Upset price, \$50.

Parcel No. 31. Part of two-story frame stable on the east side of Schenectady ave., about 180 feet south of Avenue M. Cut 4.1 feet on north side by 4.75 feet on south side. Also part of glass hotbed. Cut 2.1 feet on north and south sides. Upset price, \$5.

Sealed bids (blank forms of which may be obtained upon application) will be received by the Comptroller at the office of the Collector of City Revenue, Room K, No. 280 Broadway, Borough of Manhattan, until 11 a. m. on the 10th day of February, 1914, and then publicly opened for the sale for removal of the above described buildings and appurtenances thereto, and the award will be made to the highest bidder within twenty-four hours, or as soon as possible thereafter.

Each parcel must be bid for separately and will be sold in its entirety, as described in above advertisement.

Each and every bid must be accompanied by a deposit of cash or certified check in a sum equal to 25 per cent. of the amount of the bid, except that a minimum deposit of \$50 will be required with all bids, and that a deposit of \$500 will be sufficient to entitle bidders to bid on any or all of the buildings.

Deposits of unsuccessful bidders will be returned within twenty-four hours after successful bidders have paid purchase price in full and given security, and those of successful bidders may be declared forfeited to The City of New York by the Comptroller upon the failure of the successful bidder to further comply with the requirements of the terms and conditions of the sale as set forth hereinafter.

Successful bidders will be required to pay the purchase money and deposit the required security within twenty-four hours of the receipt of notification of the acceptance of their bids.

The Comptroller reserves the right to reject any and all bids and to waive any defects or informalities in any bid should it be deemed in the interest of The City of New York to do so.

All bids must state clearly (1) the number or description of the building or buildings bid for, (2) the amount of the bid, (3) the full name and address of the bidder.

All bids must be inclosed in properly sealed envelopes, marked "Proposals to be opened February 10, 1914," and must be delivered, or mailed in time for their delivery, prior to 11 a. m. of that date to the "Collector of City Revenue, Room K, No. 280 Broadway, New York City," from whom any further particulars regarding the buildings to be disposed of may be obtained.

THE BUILDINGS WILL BE SOLD FOR IMMEDIATE REMOVAL ONLY, SUBJECT TO THE TERMS AND CONDITIONS PRINTED ON THE LAST PAGE OF THIS ISSUE OF THE "CITY RECORD."

WILLIAM A. PRENDERGAST, Comptroller.
City of New York, Department of Finance,
Comptroller's Office, January 21, 1914. j24,f10

CORPORATION SALE OF BUILDINGS AND APPURTENANCES THERETO ON CITY REAL ESTATE BY SEALED BIDS.

AT THE REQUEST OF THE PRESIDENT of the Borough of The Bronx, public notice is hereby given that the Commissioners of the Sinking Fund, by virtue of the powers vested in them by law, will offer for sale by sealed bids certain encroachments standing upon property owned by The City of New York, acquired by it for street opening purposes in the

Borough of The Bronx.

Being the buildings, parts of buildings, etc., standing within the lines of Van Nest ave. from West Farms road to Bear Swamp road, in the Borough of The Bronx, which are more particularly described on a certain map on file in the office of the Collector of City Revenue, Department of Finance, Room K, No. 280 Broadway, Borough of Manhattan.

Pursuant to a resolution of the Commissioners of the Sinking Fund, adopted at a meeting held June 11, 1913, the sale by sealed bids at the upset or minimum prices named in the description of each parcel of the above buildings and appurtenances thereto, will be held by direction of the Comptroller on

FRIDAY, FEBRUARY 6, 1914.

at 11 a. m., in lots and parcels and in manner and form, and at upset prices as follows:

Parcel No. 115. Platform and steps 571 Van Nest ave. Upset price, \$5.

Parcel No. 118. Part of two-story frame building, 574 Van Nest ave. Cut 4.7 feet on east and west sides. Upset price, \$60.

Parcel No. 141. Part of one-story frame building on the northwest corner of Unionport road and Van Nest ave. Cut 5.7 feet on west end by 5.8 feet on east end. Upset price, \$10.

Parcel No. 185. Part of two-story frame building, 725 Van Nest ave. Cut 5.5 feet on west side by 5 feet on east side. Upset price, \$50.

Parcel No. 194. Part of three-story frame building, 741 Van Nest ave. Cut 5 feet on west side by 4.9 feet on east side. Upset price, \$80.

Parcel No. 212. Fence and part of steps, 775 Van Nest ave. Upset price, \$2.

Parcel No. 227. Part of two-story frame building, 710 Van Nest ave. Cut 4.7 feet on east and west sides. Upset price, \$50.

Parcel No. 235. Part of three-story frame building, 726 Van Nest ave. Cut 5 feet on east and west sides. Upset price, \$80.

Parcel No. 244. Part of two-story frame building, 742 Van Nest ave. Cut 4.9 feet on west side by 5.7 feet on east side. Upset price, \$50.

Parcel No. 246. Part of three-story frame building, 744 Van Nest ave. Cut 5 feet on east and west sides. Upset price, \$80.

Sealed bids (blank forms of which may be obtained upon application) will be received by the Comptroller at the office of the Collector of City Revenue, Room K, No. 280 Broadway, Borough of Manhattan, until 11 a. m. on the 6th day of February, 1914, and then publicly opened for the sale for removal of the above described buildings and appurtenances thereto, and the award will be made to the highest bidder within twenty-four hours, or as soon as possible thereafter.

Each parcel must be bid for separately and will be sold in its entirety, as described in above advertisement.

Each and every bid must be accompanied by a deposit of cash or certified check in a sum equal to 25 per cent. of the amount of the bid, except that a minimum deposit of \$50 will be required with all bids, and that a deposit of \$500 will be sufficient to entitle bidders to bid on any or all of the buildings.

Deposits of unsuccessful bidders will be returned within twenty-four hours after successful bidders have paid purchase price in full and given security, and those of successful bidders may be declared forfeited to The City of New York by the Comptroller upon the failure of the successful bidder to further comply with the requirements of the terms and conditions of the sale, as set forth hereinafter.

Successful bidders will be required to pay the purchase money and deposit the required security within twenty-four hours of the receipt of notification of the acceptance of their bids.

The Comptroller reserves the right to reject any and all bids and to waive any defects or informalities in any bid should it be deemed in the interest of The City of New York to do so.

All bids must state clearly (1) the number or description of the building or buildings bid for, (2) the amount of the bid, (3) the full name and address of the bidder.

All bids must be inclosed in properly sealed envelopes, marked "Proposals to be opened February 6, 1914," and must be delivered or

mailed in time for their delivery, prior to 11 a. m. of that date to the "Collector of City Revenue, Room K, No. 280 Broadway, New York City," from whom any further particulars regarding the buildings to be disposed of may be obtained.

THE BUILDINGS WILL BE SOLD FOR IMMEDIATE REMOVAL ONLY, SUBJECT TO THE TERMS AND CONDITIONS PRINTED ON THE LAST PAGE OF THIS ISSUE OF THE "CITY RECORD."

WILLIAM A. PRENDERGAST, Comptroller.
City of New York, Department of Finance,
Comptroller's Office, January 19, 1914. j21,f6

Sureties on Contracts.

UNTIL FURTHER NOTICE SURETY COMPANIES will be accepted as sufficient upon the following contracts to the amounts named:

Supplies of Any Description, Including Gas and Electricity.

One company on a bond up to \$50,000.

When such company is authorized to write that amount as per letter of Comptroller to the surety companies, dated September 16, 1907.

Construction.

One company on a bond up to \$25,000.

Including regulating, grading, paving, sewers, maintenance, dredging, construction of parks, parkways, docks, buildings, bridges, tunnels, aqueducts, repairs, heating, ventilating, plumbing, etc., etc.

When such company is authorized to write that amount as per letter of Comptroller to the surety companies dated September 16, 1907.

Asphalt, Asphalt Block and Wood Block Pavements.

Two companies will be required on any and every bond up to amount authorized by letter of Comptroller to the surety companies, dated September 16, 1907.

Dated January 3, 1910.

WILLIAM A. PRENDERGAST, Comptroller.

Sales of Tax Liens.

NOTICE OF CONTINUATION OF BRONX TAX SALE.

THE SALE OF THE LIENS FOR THE UNPAID taxes, assessments and water rents for the Borough of The Bronx, as to liens remaining unsold at the termination of the sale of September 15, 1913, December 22, 1913, and January 26, 1914, has been continued to

MONDAY, MARCH 2, 1914.

at 2 o'clock p. m., pursuant to section 1028 of the Greater New York Charter, and will be continued at that time on the fourth floor of the Bergen Building, corner of Arthur and Tremont aves., Borough of The Bronx, City of New York.

Dated January 26, 1914.

DANIEL MOYNAHAN, Collector of Assessments and Arrears. j28,m2

NOTICE OF CONTINUATION OF MANHATTAN TAX SALE.

THE SALE OF THE LIENS FOR UNPAID taxes, assessments and water rents for the Borough of Manhattan, as to liens remaining unsold at the termination of the sale of September 4, October 9, November 13, December 18, 1913, and January 15, 1914, has been continued to

THURSDAY, FEBRUARY 26, 1914.

at 2 o'clock p. m., pursuant to section 1028 of the Greater New York Charter, and will be continued at that time in the Aldermanic Chamber, City Hall, Borough of Manhattan, City of New York.

Dated January 15, 1914.

DANIEL MOYNAHAN, Collector of Assessments and Arrears. j17,f26

NOTICE OF CONTINUATION OF RICHMOND TAX LIEN SALE.

THE SALE OF THE LIENS FOR UNPAID taxes, assessments and water rents for the Borough of Richmond, as to liens remaining unsold at the termination of the sale of November 13, December 4, 1912; January 8, January 29, February 19, March 12, April 2, April 23, May 14, June 11, July 16, August 6, September 10, October 1, October 22, November 12, December 10, 1913, January 2 and January 14, 1914, has been continued to

WEDNESDAY, FEBRUARY 4, 1914.

at 2 o'clock p. m., pursuant to section 1028 of the Greater New York Charter, and will be continued at that time in Room 129, in the Borough Hall, New Brighton, Borough of Richmond.

Dated January 14, 1914.

DANIEL MOYNAHAN, Collector of Assessments and Arrears. j17,f4

NOTICE OF CONTINUATION OF THE BRONX TAX SALE.

THE SALE OF THE LIENS FOR UNPAID taxes, assessments and water rents for the Borough of The Bronx, as to liens remaining unsold at the termination of the sale of December 16, 1912, January 6, January 27, February 17, March 10, March 31, April 21, May 12, June 9, June 23, July 7, July 21, August 18, August 25, September 22, October 20, November 17, December 15, 1913, and January 12, 1914, has been continued to

MONDAY, FEBRUARY 16, 1914.

at 2 o'clock p. m., pursuant to section 1028 of the Greater New York Charter, and will be continued at that time on the fourth floor of the Bergen Building, corner of Arthur and Tremont aves., Borough of The Bronx, City of New York.

DANIEL MOYNAHAN, Collector of Assessments and Arrears. j13,f16

NOTICE OF CONTINUATION OF BROOKLYN TAX SALE.

THE SALE OF THE LIENS FOR UNPAID taxes, assessments and water rents for the Borough of Brooklyn, as to liens remaining unsold at the termination of the sale of October 15, November 5, December 3, 1913, and January 7, 1914, has been continued to

WEDNESDAY, FEBRUARY 11, 1914.

at 2:30 p. m., pursuant to section 1028 of the Greater New York Charter, and will be continued at that time in Room 2, in basement of the Borough Hall, Brooklyn, N. Y.

Dated January 7, 1914.

DANIEL MOYNAHAN, Collector of Assessments and Arrears. j9,f11

Corporation Sale of Lease.

CORPORATION SALE BY SEALED BIDS OF THE LEASE OF CERTAIN CITY REAL ESTATE.

UPON THE AUTHORIZATION OF THE Commissioners of the Sinking Fund, and pursuant to a resolution adopted by them at a meeting held January 21, 1914, the Comptroller of The City of New York will sell by sealed bids on

WEDNESDAY, FEBRUARY 18, 1914.

at 12 o'clock m., in Room K, No. 280 Broadway, Borough of Manhattan, the lease for a period of ten years from March 1, 1914, of premises belonging to The City of New York, situated on the northwesterly corner of East 5th street and 1st avenue, Borough of Manhattan, consisting of a plot of ground 48 feet in

width on 1st avenue, with a depth along East 5th street of 60 feet 3 inches, and known as No. 79 1st avenue, with the improvements thereon.

The Comptroller will receive sealed bids for the lease of the above mentioned property for the said period at the minimum or upset price of Four Thousand Dollars (\$4,000) per annum, payable quarterly in advance, and the said sale will be held upon the following

TERMS AND CONDITIONS.

The highest bidder will be required to pay twenty-five (25) per cent. of the amount of the yearly rental at the time and place of sale; the amount so paid for one quarter's rent shall be forfeited if the successful bidder does not execute the lease when notified that it is ready for execution.

He will also be required to give an undertaking in the amount of the annual rental bid, with two sufficient sureties to be approved by the Comptroller, for the payment of the rent quarterly in advance and for the performance of the terms and covenants of the lease.

No person shall be received as lessee or surety who is a delinquent on any former lease from the Corporation, and no bid shall be accepted from any person who is in arrears to the Corporation upon debt or contract, or who is a defaulter as surety or otherwise upon any obligation to the City, as provided by law.

The lease to be in the usual form of leases of like property, and will contain, in addition to other terms, covenants and conditions as follows:

First—A clause providing that the lessee shall pay the usual rates for water, per meter measurement, and comply with the rules and regulations of the Department of Water Supply, Gas and Electricity.

Second—A clause providing that the lessee shall not make any alterations or improvements to the property, except with the consent and approval of the Comptroller.

Third—A clause providing that during the term of the lease the lessee shall keep the buildings in proper repair both inside and outside, and shall comply with all the laws and ordinances of the City of New York.

Fourth—A clause, providing that all repairs, alterations and improvements made on or to the property by the lessee during the period of the lease shall become the property of The City of New York at the expiration of said lease.

The Comptroller shall have the right to reject any and all bids, if deemed to be to the interest of The City of New York.

WM. A. PRENDERGAST, Comptroller, City of New York.
Department of Finance, Comptroller's Office, January 29, 1914. j31,f18

Interest on City Bonds and Stocks.

THE INTEREST DUE ON MARCH 1, 1914, on Registered Bonds and stock of The City of New York, and of former corporations now included therein, will be paid on that day by the Comptroller at his office (Room 85) in the Stewart Building, corner of Broadway and Chambers st., in the Borough of Manhattan.

The coupons that are payable in New York, London or Paris for the interest due March 1, 1914, on Corporate Stock of The City of New York will be paid on that day, at the option of the holders thereof, at the office of the Guaranty Trust Co., 140 Broadway, New York City, or at the office of Messrs. Seligman Bros., 18 Austin Friars, London, E. C., England.

The coupons that are payable on March 1, 1914, for interest on bonds of former corporations, now included in The City of New York, will be paid on that day at the office of the said Guaranty Trust Co.

The books for the transfer of bonds and stock on which interest is payable on March 1, 1914, will be closed from February 14 to March 1, 1914.

WM. A. PRENDERGAST, Comptroller, City of New York, Department of Finance, Comptroller's Office, January 31, 1914. f2,28

BELLEVUE AND ALLIED HOSPITALS.

Proposals.

BELLEVUE AND ALLIED HOSPITALS DEPARTMENT OF NEW YORK CITY, 26TH ST. AND 1ST AVE., BOROUGH OF MANHATTAN, THE CITY OF NEW YORK.

SEALED BIDS OR ESTIMATES WILL BE received by the Board of Trustees in the Staff Room of Bellevue Hospital (entrance 415 E. 26th st.) until 3 o'clock p. m., on

MONDAY, FEBRUARY 16, 1914.

FOR SPECIFICATION NO. 21—FURNISHINGS FOR NURSES' RESIDENCE AT HARLEM HOSPITAL: FURNITURE, CARPETS AND RUGS, BEDS AND BEDDING, LAVA-TORY EQUIPMENT, LINEN AND BED CLOTHING, CHINA, CROCKERY AND GLASSWARE, SILVERWARE, ALUMINUM WARE, AGATE AND ENAMEL WARE, WOODENWARE.

The time for the delivery and full performance of the contract is within thirty (30) calendar days from date of order to deliver.

The surety required on contract will be thirty (30) per cent. of the total amount for which the contract is awarded (bonds not required with bids).

The deposit required will be not less than one and one-half (1½) per cent. of the total amount of the bid or estimate, and must accompany bid.

The bidder will state the price per gallon, per yard, per pound, or other designated unit, by which the bid will be tested.

The extensions must be made and noted up, as the bids will be read from the total, and will be compared and awards made to the lowest bidder on each line or class, as stated in the specifications, as soon thereafter as practicable, according to law.

Bids must be submitted in duplicate, each in a separate envelope. No bids will be accepted unless this provision is complied with.

Blank forms and further information may be obtained at the office of the Contract Clerk and Auditor, entrance No. 400 E. 29th st., Borough of Manhattan.

JOHN W. BRANNAN, President of the Board of Trustees, Bellevue and Allied Hospitals.

Dated February 2, 1914. f3,16

See General Instructions to Bidders on last page, last column, of the "City Record."

BELLEVUE AND ALLIED HOSPITALS DEPARTMENT OF NEW YORK CITY, 26TH ST. AND 1ST AVE., BOROUGH OF MANHATTAN, THE CITY OF NEW YORK.

SEALED BIDS OR ESTIMATES WILL BE received by the Board of Trustees in the Staff Room of Bellevue Hospital (entrance 415 E. 26th st.) until 3 o'clock p. m., on

TUESDAY, FEBRUARY 3, 1914.

FOR SPECIFICATION NO. 17, FOOD SUPPLIES—SMOKED BEEF, STRINGLESS BEANS, SUCCOTASH, FINE FLOUR, LEMON EXTRACT, VANILLA EXTRACT.

FOR SPECIFICATION NO. 18, MEDICAL AND SURGICAL SUPPLIES—ABSORBENT COTTON, HYDROGEN PEROXIDE, ABSORBENT LINT, RYE WHISKEY.

FOR SPECIFICATION NO. 19, LAUNDRY SUPPLIES—WASHING SODA.

FOR SPECIFICATION NO. 20, REFRIGERATING SUPPLIES—ANHYDROUS AMMONIA, AQUA AMMONIA.

The time for the delivery and full performance of the contract for smoked beef is by or before March 31, 1914, and for the remaining articles by or before December 31, 1914.

The surety required on contract will be thirty (30) per cent. of the total amount for which the contract is awarded (bonds not required with bids).

The deposit required will be not less than one and one-half (1½) per cent. of the total amount of the bid or estimate, and must accompany bid.

The bidder will state the price per gallon, per yard, per pound, or other designated unit, by which the bid will be tested.

The extensions must be made and noted up, as the bids will be read from the total, and will be compared and awards made to the lowest bidder on each line or class, as stated in the specifications, as soon thereafter as practicable, according to law.

Bids must be submitted in duplicate, each in a separate envelope. No bids will be accepted unless this provision is complied with.

Blank forms and further information may be obtained at the office of the Contract Clerk and Auditor, entrance No. 400 E. 29th st., Borough of Manhattan.

JOHN W. BRANNAN, President of the Board of Trustees, Bellevue and Allied Hospitals.

Dated February 2, 1914. j22,f3

See General Instructions to Bidders on last page, last column, of the "City Record."

BOARD OF WATER SUPPLY.

Proposals.

SEALED BIDS WILL BE RECEIVED BY THE Board of Water Supply at its offices, 22d floor, Municipal Building, Park row and Centre and Chambers sts., New York City, until 11 a. m., on

TUESDAY, FEBRUARY 3, 1914.

CONTRACT 104.

FOR FURNISHING, DELIVERING AND INSTALLING GATE AND OTHER VALVES, SLUICE GATES AND APPURTENANCES ALONG CATSKILL AQUEDUCT, MAINLY WITHIN NEW YORK CITY LIMITS.

A statement of the quantities and kinds of work required, and further information, are given in the Information for Bidders form, part of the contract. At the above place and time bids will be publicly opened and read. The award of the contract, if awarded, will be made by the Board as soon thereafter as practicable. The Board reserves the right to reject any and all bids.

Two or more bonds, the aggregate amount of which shall be Seventy Thousand Dollars (\$70,000) will be required for the faithful performance of the contract.

No bid will be received and deposited unless accompanied by a certified check upon a National or State bank, drawn to the order of the Comptroller of The City of New York to the amount of Three Thousand Dollars (\$3,000).

Time allowed for the completion of the work is sixty (60) weeks from the service of notice by the Board to begin work.

Pamphlets containing information for bidders, forms of proposal and contract, specifications, etc., and pamphlets of contract drawings can be obtained at the above address, at the office of the Secretary, upon application in person or by mail, by depositing the sum of five dollars (\$5) in cash, or its equivalent, for each pamphlet, or ten dollars (\$10) for each set. This deposit will be refunded upon the return of the pamphlets in acceptable condition within thirty days from the date on which bids are to be opened.

For further particulars apply to the office of the Principal Assistant Engineer at the above address.

CHARLES STRAUSS, President; CHARLES N. CHADWICK, JOHN F. GALVIN, Commissioners of the Board of Water Supply. j15,f3

JOSEPH P. MORRISSEY, Secretary. Bids on last page, last column of the City Record, so far as applicable hereto and not otherwise provided for.

PUBLIC SERVICE COMMISSION.

Notice of Hearing on Form of Contract.

NOTICE IS HEREBY GIVEN THAT A PUBLIC hearing will be held at the offices of the Public Service Commission, for the First District, at 154 Nassau street, Borough of Manhattan, New York City, on the 17th day of February, 1914, at twelve-fifteen o'clock p. m., upon the proposed terms and conditions of the contract for the construction of Section No. 2 of Route No. 20, being the Canal street branch of the Broadway-Fourth Avenue Rapid Transit Railroad, which section may be briefly described as follows:

Section No. 2. Beginning at a point under Canal street, about thirty (30) feet east of the easterly building line of Broadway and extending thence easterly under Canal street to a point about thirty-five (35) feet east of the easterly building line of the Bowery.

This contract has been prepared in two alternative forms to conform to the plans which will be submitted to bidders on alternative methods of construction, so that bids may be submitted on one or both alternatives.

Copies of the draft said contract may be obtained at the said office of the said Public Service Commission for one dollar (fifty cents for each type).

Dated New York, January 30, 1914. PUBLIC SERVICE COMMISSION FOR THE FIRST DISTRICT.

EDWARD E. McCALL, Chairman. TRAVIS H. WHITNEY, Secretary. f2,17

Proposals.

INVITATION TO CONTRACTORS.

Part of the Steinway Tunnel Rapid Transit Railroad.

THE PUBLIC SERVICE COMMISSION FOR the First District (hereinafter referred to as the "Commission") invites proposals to reconstruct and complete for temporary operation a portion of Route 26, a part of the Steinway Tunnel Rapid Transit Railroad.

The points within The City of New York between which the said part runs and the route or routes followed are briefly as follows:

Beginning at a point in the Borough of Manhattan under 42d Street, near Lexington Avenue, and extending thence easterly under 42d Street, the East River, private property and 4th Street, in the Borough of Queens, to a point near Van Alst Avenue.

The general plan of construction calls for a subsurface railroad having two tracks. The Railroad has already been built and the Contractor, under the contract for which bids are now invited, is to reconstruct in part and complete such Railroad ready for the operation of trains. The details of the work are more particularly indicated on the contract drawings.

The Contractor must relay such of the track now in place as is not condemned and provide and lay new ties, ballast and tracks elsewhere and do station finish work.

The work of construction under the contract will include the support and care (including the maintaining, protecting and securing where necessary) of any surface, subsurface and overhead structures of any kind affected by the work or interfered with during the construction of the Railroad, also the restoration of sidewalks and roadways, the grouting of the present structure to make it watertight, and the removal of all extraneous materials of any kind, so as to leave the Railroad in a good finished condition on the completion thereof. The Contractor will be required to maintain, protect and light the Railroad, and to do all pumping and bailing necessary to keep the Railroad dry. The plant of The City of New York (hereinafter called the "City") on the work will be at his disposal for such purposes as he may be able to use it. Four shafts now give access to the Railroad, and are to be maintained and protected or rebuilt, as indicated on the contract drawings. Some of the materials necessary for the reconstruction of the Railroad, such as rails, ties, tile drains, pipe, etc., are now on the work or have been purchased for the work and are now owned and stored elsewhere by the Interborough Rapid Transit Company. All such materials on the work will be acquired by the City and if satisfactory to the Engineer will be used by the Contractor in reconstructing the Railroad. All such materials owned and stored elsewhere by the Interborough Rapid Transit Company may be purchased by the Contractor, if he can make suitable arrangements with said Company.

Bidders must examine the form of contract and the specifications, maps and drawings; must visit the location of the work and inform themselves of the conditions along the line thereof and with respect to the City's plant and make their own estimates of the facilities and difficulties attending the execution of the proposed work.

A fuller description of the work to be done is set forth, and other requirements, provisions, details and specifications are stated, in the printed form of contract and in the contract drawings therein referred to. Printed copies of the form of contract, bond and contractor's proposal may be had on application at the office of the Commission, No. 154 Nassau Street, Borough of Manhattan, City of New York. The contract drawings may be inspected at the same office, and copies thereof may be purchased by prospective bidders on payment of five dollars (\$5). The printed form of contract and the contract drawings are to be deemed a part of this invitation.

Partial payments to the Contractor will be made monthly as the work proceeds, as provided in the form of contract.

The Contractor will be required to complete the work as soon as practicable and within a period of nine (9) months from the date of the delivery of the contract.

Sealed bids or proposals will be received at the office of the Commission at No. 154 Nassau street, Borough of Manhattan, City of New York, until the 16th day of February, 1914, at twelve-fifteen (12:15) o'clock p. m., at which time, or at a later date to be fixed by the Commission, the proposals will be publicly opened.

Proposals must be in the form prescribed by the Commission, copies of which may be obtained at the office of the Commission.

Bidders must submit with their proposals drawings showing the details of the tie plates to be used with screw spikes.

A statement based upon estimate of the Chief Engineer of the Commission, of the extent of the various classes of the work and of the nature and extent as near as practicable of the work required, is to be found in the schedule forming a part of the form of contractor's proposal. The quantities given in such schedule are approximate only, being given as a basis for the uniform comparison of bids, and no claim is to be made against the City on account of any excess or deficiency, absolute or relative, in the same, except as provided in the specifications and form of contract.

All proposals must, when submitted, be enclosed in a sealed envelope endorsed "Proposal for Reconstruction for Temporary Operation of Part of Rapid Transit Railroad—Route No. 26," and must be delivered to the Commission or its Secretary; and in the presence of the person submitting the proposal, it will be deposited in a sealed box in which all proposals will be deposited. No proposal will be received or deposited unless accompanied by a separate certified check for the sum of Fifteen Thousand Dollars (\$15,000), payable to the order of the Comptroller of the City and drawn upon a National or State bank or trust company satisfactory to the Commission, having its principal office in The City of New York. Such check must not be enclosed in the envelope containing the proposal.

The Unit Prices must not be improperly balanced, and any bid which the Commission considers detrimental to the City's interests may be rejected.

No proposal, after it shall have been deposited with the Commission, will be allowed to be withdrawn for any reason whatever.

The award of the contract will be made by the Commission as soon as practicable after the opening of the proposals.

Bidders whose proposals are otherwise satisfactory, in case the sureties or securities named by them are not approved by the Commission, may substitute in their proposals the names of other sureties or securities approved by the Commission, but such substitution must be made within five (5) days after notice of disapproval, unless such period is extended by the Commission.

A bidder whose proposal shall be accepted shall, in person or by duly authorized representative, attend at the said office of the Commission within ten (10) days after the delivery of a notice by the Commission that his proposal is accepted and that the contract is consented to by the Board of Estimate and Apportionment, and such bidder shall then deliver a contract in the form referred to, duly executed and with its execution duly approved.

At the time of the delivery of the contract, the Contractor will be required to furnish security to the City by giving a bond for One Hundred and Fifty Thousand Dollars (\$150,000).

At the option of the successful bidder cash or approved securities may be deposited instead of giving a bond. If securities are deposited in place of a bond under the contract they must be of the character of securities in which savings banks may invest their funds and must be approved by the Commission.

The Contractor's bond must be in the form annexed to the form of contract.

In addition and as further security fifteen (15) per centum of the amounts certified from time to time to be due to the contractor will be deducted until the amounts so deducted and retained shall equal ten (10) per centum of the sum of the amounts resulting from the product of the estimated approximate quantities and the Unit Prices as contained in the Schedule of Unit Prices in the contractor's proposal. Thereafter there shall be so deducted and retained for such purpose ten (10) per centum of the amounts certified from time to time to be due to the contractor. The contractor may from time to time withdraw portions of the amounts

so retained upon depositing in lieu thereof corporate stock of the City equal in market value to the amount withdrawn.

In case of failure or neglect to execute and deliver the contract or to make the required deposit, such bidder will, at the option of the Commission, be deemed either to have made the contract or to have abandoned the contract. In the latter case, the Commission will give notice thereof to such defaulting bidder, and the Commission may thereupon proceed to make another contract with such, if any, of the original bidders, as, in the opinion of the Commission, it will be to the best interests of the City to contract with, or may by new advertisement invite further proposals. The defaulting bidder shall thereupon be liable to the City for all loss and damage by it sustained, including the excess, if any, of the amount it shall pay any other contractor over the amount of the bid of such defaulting bidder.

If the Commission shall give notice to any bidder that his or its proposal is accepted and that the contract is consented to by the Board of Estimate and Apportionment, and if the bidder shall fail within ten (10) days thereafter or within such further period, if any, as may be prescribed by the Commission, to execute and deliver the contract and to execute and deliver the bonds with sureties, or to make the required deposit, then this Invitation to Contractors and proposal accepted as aforesaid shall be a contract binding the bidder to pay to the City the damage by it sustained by reason of such failure, and in such case the bidder shall, by the terms of the proposal, absolutely assign to the City the ownership of the check accompanying his or its proposal as a payment on account of such damages.

All such deposits made by bidders whose proposals shall not be accepted by the Commission will be returned to the person or persons making the same within five days after the contract shall be executed and delivered. The deposit of the successful bidder will be returned when the contract is executed and its provisions in respect of the bond or deposit are complied with.

The right to reject any and all bids is reserved.

New York, January 21, 1914. PUBLIC SERVICE COMMISSION FOR THE FIRST DISTRICT.

By EDWARD E. McCALL, Chairman. TRAVIS H. WHITNEY, Secretary. j26,f16

INVITATION TO CONTRACTORS.

Part of the White Plains Road Rapid Transit Railroad.

THE PUBLIC SERVICE COMMISSION FOR the First District (hereinafter referred to as the "Commission") hereby invites proposals to construct Section No. 1 of Route 18, a part of the White Plains Road Rapid Transit Railroad.

The points within The City of New York between which the said part is to run and the route or routes to be followed are briefly as follows:

Section No. 1. Beginning at a point in the Borough of The Bronx in the block bounded by West Farms road, Devoe avenue, East 180th street and Bronx street about eighty-five (85) feet east of the centre line of Bronx street, where a connection can be made with the tracks of the Interborough Rapid Transit Company's Storage Yard, and extending thence easterly and northeasterly over the Bronx River and private property in the said block, Devoe avenue, East 179th street, private property, Lebanon street and private property to a point in Bronx Park avenue between Lebanon street and East 180th street, curving thence northeasterly over Bronx Park avenue and private property to a point in East 180th street between Bronx Park avenue and Morris Park avenue; extending thence northeasterly and northerly over private property west of, and alongside the tracks of the New York, Westchester and Boston Railroad and over Unionport road and private property to Birchall avenue; and extending thence northerly along Birchall avenue and White Plains road to a point in White Plains road about two hundred and eighty-five (285) feet north of the centre line of Burke avenue.

The general plan of construction calls for an elevated and surface railroad. The details of the construction of the railroad and appurtenances are more particularly indicated on the contract drawings.

The contractor will not be required to provide or lay tracks or ties, nor to do station finish work except such station finish work as is specifically required to be done, as provided in the form of contract, and indicated in the drawings.

The work of construction under the contract will include the construction of all necessary sewers and connections, along or off the route of the railroad; also the necessary support, maintenance, readjustment and reconstruction of vaults adjacent to buildings, pipes, tubes, conduits, subways or other subsurface structures; the support and care of all buildings, monuments, surface and elevated railroads and other surface, subsurface and overhead structures of any kind, etc., affected by the work or interfered with during the construction of the work; also the restoration of the sidewalks and roadways.

Bidders must examine the form of contract and the specifications, maps and drawings; must visit the location of the work and inform themselves of the present conditions along the line thereof and make their own estimates of the facilities and difficulties attending the execution of the proposed work.

A fuller description of the work to be done is set forth, and other requirements, provisions, details and specifications are stated, in the printed form of contract and in the contract drawings therein referred to. Printed copies of the form of contract, bond and contractor's proposal may be had on application at the office of the Commission, No. 154 Nassau street, Borough of Manhattan, City of New York. The contract drawings may be inspected at the same office, and copies thereof may be purchased by prospective bidders on payment of five dollars (\$5). The printed form of contract and the contract drawings are to be deemed a part of this invitation.

The City of New York (hereinafter referred to as the "City") and the Interborough Rapid Transit Company will both be parties to the contract; the Interborough Rapid Transit Company being a party for the purpose of discharging part of its contribution toward the cost of construction as provided in the contract dated March 19, 1913, between the City, acting by the Commission, and Interborough Rapid Transit Company for the equipment, maintenance and operation of additional rapid transit railroads. The liability of Interborough Rapid Transit Company under the contract for which bids are now invited will be limited to an amount equal to ninety-five (95) per centum of the aggregate sum arrived at by multiplying the estimated approximate quantities by the unit prices as contained in the Schedule of Unit Prices in the contractor's proposal. The contractor is to accept the obligation of the Interborough Rapid Transit Company to make payments to the amount and in the manner provided in the contract and is to agree not to look to the City except to the extent that the amounts earned under the contract may exceed the amount for which the Interborough Rapid Transit Company is liable.

Partial payments to the contractor will be

made monthly as the work proceeds, as provided in the form of contract.

The contractor will be required to complete the work as soon as practicable and within a period of eighteen (18) months from the date of the delivery of the contract.

Sealed bids or proposals will be received at the office of the Commission at No. 154 Nassau street, Borough of Manhattan, City of New York, until the 9th day of February, 1914, at twelve fifteen (12:15) o'clock p. m., at which time, or at a later date to be fixed by the Commission, the proposals will be publicly opened.

Proposals must be in the form prescribed by the Commission, copies of which may be obtained at the office of the Commission.

A statement, based upon estimate of the Engineer of the Commission, of the quantities of the various classes of the work and of the nature and extent as near as practicable of the work required is to be found in the schedule forming a part of the form of contractor's proposal. The quantities given in such schedule are approximate only, being given as a basis for the uniform comparison of bids, and no claim is to be made against the City on account of any excess or deficiency, absolute or relative, in the same, except as provided in the specifications and form of contract.

All proposals must, when submitted, be enclosed in a sealed envelope endorsed "Proposal for Constructing Part of Rapid Transit Railroad—Route No. 16, Section No. 2," and must be delivered to the Commission or its Secretary; and in the presence of the person submitting the proposal, it will be deposited in a sealed box in which all proposals will be deposited. No proposal will be received or deposited unless accompanied by a separate certified check for the sum of Fifteen Thousand Dollars (\$15,000) payable to the order of the Comptroller of the City and drawn upon a National or State bank or trust company satisfactory to the Commission, having its principal office in The City of New York. Such check must not be enclosed in the envelope containing the proposal.

The Unit Prices must not be improperly balanced, and any bid which the Commission considers detrimental to the City's interests may be rejected.

No proposal, after it shall have been deposited with the Commission, will be allowed to be withdrawn for any reason whatever.

The award of the contract will be made by the Commission as soon as practicable after the opening of the proposals.

Bidders whose proposals are otherwise satisfactory, in case the sureties or securities named by them are not approved by the Commission, may substitute in their proposals the names of other sureties or securities approved by the Commission, but such substitution must be made within five (5) days after notice of disapproval, unless such period is extended by the Commission.

A bidder whose proposal shall be accepted shall, in person or by duly authorized representative, attend at the said office of the Commission within ten days after the delivery of a notice by the Commission that his proposal is accepted and that the contract is consented to by the Board of Estimate and Apportionment, and such bidder shall then deliver a contract in the form referred to, duly executed and with its execution duly proved.

At the time of the delivery of the contract, the contractor will be required to furnish security to the City by giving a bond for One Hundred Thousand Dollars (\$100,000). At the option of the successful bidder, cash or approved securities may be deposited instead of giving a bond. If securities are deposited in place of a bond under the contract, they must be of the character of securities in which savings banks may invest their funds and must be approved by the Commission.

The contractor's bond must be in the form annexed to the form of contract.

In addition and as further security fifteen (15) per centum of the amounts certified from time to time to be due to the contractor will be deducted, until the amounts so deducted and retained shall equal ten (10) per centum of the sum of the estimated approximate quantities and the Unit Prices as contained in the Schedule of Unit Prices in the contractor's proposal.

Thereafter there shall be so deducted and retained for such purpose ten (10) per centum of the amounts certified from time to time to be due to the contractor. The contractor may from time to time withdraw portions of the amounts so retained upon depositing in lieu thereof corporate stock of the City equal in market value to the amount withdrawn.

In case of failure or neglect to execute and deliver the contract or to execute and deliver the required bond or to make the required deposit, such bidder will, at the option of the Commission, be deemed either to have made the contract or to have abandoned the contract.

In the latter case, the Commission will give notice thereof to such defaulting bidder, and the Commission may thereupon proceed to make another contract with such, if any, of the original bidders, as, in the opinion of the Commission, it will be to the best interests of the City to contract with, or may by new advertisement invite further proposals. The defaulting bidder shall thereupon be liable to the City for all loss and damage by it sustained, including the excess, if any, of the amount it shall pay any other contractor over the amount of the bid of such defaulting bidder.

If the Commission shall give notice to any bidder that his or its proposal is accepted and that the contract is consented to by the Board of Estimate and Apportionment, and if the bidder shall fail within ten days thereafter or within such further period, if any, as may be prescribed by the Commission, to execute and deliver the contract and to execute and deliver the bond with sureties or to make the required deposit, then the Invitation to Contractors and proposal accepted as aforesaid shall be a contract binding the bidder to pay to the City the damage by it sustained by reason of such failure, and in such case the bidder shall, by the terms of the proposal, absolutely assign to the City the ownership of the check accompanying his or its proposal as a payment on account of such damages.

All such deposits made by bidders whose proposals shall not be accepted by the Commission will be returned to the person or persons making the same within five days after the contract shall be executed and delivered. The deposit of the successful bidder will be returned when the contract is executed and its provisions in respect of the bond or deposit are complied with.

The right to reject any and all bids is reserved.

New York, January 16, 1913.

PUBLIC SERVICE COMMISSION FOR THE FIRST DISTRICT.

By EDWARD E. McCALL, Chairman.

TRAVIS H. WHITNEY, Secretary.

INVITATION TO CONTRACTORS.

Part of the Seventh Avenue-Lexington Avenue Rapid Transit Railroad.

THE PUBLIC SERVICE COMMISSION FOR THE FIRST DISTRICT (hereinafter called "the Commission") hereby invites proposals to construct

Section No. 2 of Route 16, a part of the Seventh Avenue-Lexington Avenue Rapid Transit Railroad.

The points within The City of New York between which the said part is to run and the route or routes to be followed are briefly as follows:

Section No. 2. Beginning at a point in Jerome avenue, in the Borough of The Bronx, about forty-five (45) feet north of the northerly building line of East 182d street and extending thence northerly along and over Jerome avenue to point near East 198th street; thence through property owned by the City to a point in Jerome avenue, near East 204th street; thence along and over Jerome avenue to a point near the southerly building line of Woodlawn road.

The general plan of construction calls for an elevated and surface railroad. The details of the construction of the Railroad and appurtenances are more particularly indicated on the contract drawings.

The Contractor will not be required to provide or lay any tracks or ties, nor to do station finish work except such station finish work as is specifically required to be done as provided in the form of contract.

The work of construction under the contract will include the construction of all necessary sewers and connections, along or off the route of the Railroad; also the necessary support, maintenance, readjustment and reconstruction of vaults adjacent to buildings, pipes, tubes, conduits, subways or other subsurface structures; the support and care of all buildings, monuments, surface railroads and other surface, subsurface and overhead structures of any kind, etc., affected by the work or interfered with during the construction of the work; also the restoration of the sidewalks and roadways.

Bidders must examine the form of contract and the specifications, maps and drawings; must visit the location of the work and inform themselves of the conditions along the line thereof and make their own estimates of the facilities and difficulties attending the execution of the proposed work.

A fuller description of the work to be done is set forth, and other requirements, provisions, details and specifications are stated, in the printed form of contract and in the contract drawings therein referred to. Printed copies of the form of contract, bond and the parties to the contract, may be had on application at the office of the Commission, No. 154 Nassau street, Borough of Manhattan, City of New York. The contract drawings may be inspected at the same office, and copies thereof may be purchased by prospective bidders on payment of five dollars (\$5). The printed form of contract and the contract drawings are to be deemed a part of this invitation.

The City of New York (hereinafter called "the City") and the Interborough Rapid Transit Company will both be parties to the contract; the Interborough Rapid Transit Company being a party for the purpose of disbursing part of its contribution toward the cost of construction, as provided in the contract dated March 19, 1913, between the City, acting by the Commission, and the Interborough Rapid Transit Company for the equipment, maintenance and operation of additional rapid transit railroads. The liability of Interborough Rapid Transit Company under the contract for which bids are now invited will be limited to an amount equal to ninety-five (95) per centum of the aggregate sum arrived at by multiplying the estimated approximate quantities by the Unit Prices as contained in the Schedule of Unit Prices in the Contractor's proposal.

The Contractor is to accept the obligation of the Interborough Rapid Transit Company to make payments to the amount and in the manner provided in the contract and is to agree not to look to the City except to the extent that the amounts earned under the contract may exceed the amount for which the Interborough Rapid Transit Company is liable.

Partial payments to the Contractor will be made monthly, as the work proceeds, as provided in the form of contract.

The Contractor will be required to complete the work as soon as practicable and within a period of eighteen (18) months from the date of the delivery of the contract.

Sealed bids or proposals will be received at the office of the Commission at No. 154 Nassau street, Borough of Manhattan, City of New York, until the 10th day of February, 1914, at twelve fifteen (12:15) o'clock p. m., at which time, or at a later date to be fixed by the Commission, the proposals will be publicly opened.

Proposals must be in the form prescribed by the Commission, copies of which may be obtained at the office of the Commission.

A statement, based upon estimate of the Chief Engineer of the Commission, of the quantities of the various classes of the work and of the nature and extent, as near as practicable, of the work required is to be found in the schedule forming a part of the form of contractor's proposal. The quantities given in such schedule are approximate only, being given as a basis for the uniform comparison of bids, and no claim is to be made against the City on account of any excess or deficiency, absolute or relative, in the same, except as provided in the specifications and form of contract.

All proposals must, when submitted, be enclosed in a sealed envelope endorsed "Proposal for Constructing Part of Rapid Transit Railroad—Route No. 16, Section No. 2," and must be delivered to the Commission or its Secretary; and in the presence of the person submitting the proposal it will be deposited in a sealed box in which all proposals will be deposited. No proposal will be received or deposited unless accompanied by a separate certified check for the sum of fifteen thousand dollars (\$15,000), payable to the order of the Comptroller of the City, and drawn upon a national or state bank or trust company satisfactory to the Commission, having its principal office in The City of New York. Such check must not be enclosed in the envelope containing the proposal.

The Unit Prices must not be improperly balanced, and any bid which the Commission considers detrimental to the City's interests may be rejected.

No proposal, after it shall have been deposited with the Commission, will be allowed to be withdrawn for any reason whatever.

The award of the contract will be made by the Commission as soon as practicable after the opening of the proposals.

Bidders whose proposals are otherwise satisfactory, in case the sureties or securities named by them are not approved by the Commission, may substitute in their proposals the names of other sureties or securities approved by the Commission, but such substitution must be made within five (5) days after notice of disapproval, unless such period is extended by the Commission.

A bidder whose proposal shall be accepted shall, in person or by duly authorized representative, attend at the said office of the Commission within ten days after the delivery of a notice by the Commission that his proposal is accepted and that the contract is consented to by the Board of Estimate and Apportionment, and such bidder shall then deliver a contract in the form referred to, duly executed and with its execution duly proved.

At the time of the delivery of the contract the Contractor will be required to furnish security to the City by giving a bond for one hundred thousand dollars (\$100,000). At the option of the successful bidder cash or approved securities may be deposited instead of giving a bond. If securities are deposited in place of a bond under the contract, they must be of the character of securities in which savings banks may invest their funds and must be approved by the Commission.

The contractor's bond must be in the form annexed to the form of contract.

securities are deposited in place of a bond under the contract, they must be of the character of securities in which savings banks may invest their funds and must be approved by the Commission.

The Contractor's bond must be in the form annexed to the form of contract.

In addition and as further security fifteen (15) per centum of the amounts certified from time to time to be due to the Contractor will be deducted until the amounts so deducted and retained shall equal ten (10) per centum of the sum of the estimated approximate quantities and the Unit Prices as contained in the Schedule of Unit Prices in the Contractor's Proposal. Thereafter there shall be so deducted and retained for such purpose ten (10) per centum of the amounts certified from time to time to be due to the Contractor. The contractor may from time to time withdraw portions of the amounts so retained upon depositing in lieu thereof corporate stock of the City equal in market value to the amount withdrawn.

In case of failure or neglect to execute and deliver the contract or to execute and deliver the required bond or to make the required deposit, such bidder will, at the option of the Commission, be deemed either to have made the contract or to have abandoned the contract. In the latter case, the Commission will give notice thereof to such defaulting bidder, and the Commission may thereupon proceed to make another contract with such, if any, of the original bidders, as, in the opinion of the Commission, it will be to the best interests of the City to contract with, or may by new advertisement invite further proposals. The defaulting bidder shall thereupon be liable to the City for all loss and damage by it sustained, including the excess, if any, to the amount it shall pay any other contractor over the amount of the bid of such defaulting bidder.

If the Commission shall give notice to any bidder that his or its proposal is accepted and that the contract is consented to by the Board of Estimate and Apportionment, and if the bidder shall fail within ten days thereafter or within such further period, if any, as may be prescribed by the Commission, to execute and deliver the contract and to execute and deliver the bond with sureties, or to make the required deposit, then the Invitation to Contractors and proposal accepted as aforesaid shall be a contract binding the bidder to pay to the City the damage by it sustained by reason of such failure, and in such case the bidder shall, by the terms of the proposal, absolutely assign to the City the ownership of the check accompanying his or its proposal as a payment on account of such damages.

All such deposits made by bidders whose proposals shall not be accepted by the Commission will be returned to the person or persons making the same within five days after the contract shall be executed and delivered. The deposit of the successful bidder will be returned when the contract is executed and its provisions in respect of the bond or deposit are complied with.

The right to reject any and all bids is reserved.

New York, January 16, 1914.

PUBLIC SERVICE COMMISSION FOR THE FIRST DISTRICT.

By EDWARD E. McCALL, Chairman.

TRAVIS H. WHITNEY, Secretary.

DEPARTMENT OF PARKS.

Proposals.

OFFICE OF THE DEPARTMENT OF PARKS, ARSENAL BUILDING, 5TH AVE. AND 64TH ST., BOROUGH OF MANHATTAN, CITY OF NEW YORK. SEATED BIDS OR ESTIMATES WILL BE received by the Park Board at the above office of the Department of Parks until 3 o'clock p. m., on

FRIDAY, FEBRUARY 13, 1914.

Borough of The Bronx.

FOR REPAIRS AND KEEPING IN REPAIR DURING THE SEASON OF 1914 THE MOTOR, HORSE AND HAND LAWN MOWERS.

Time allowed for completion of work is before November 1, 1914.

The amount of bond is One Thousand Dollars (\$1,000).

Certified check or cash in the sum of \$50 must accompany bid.

The bids will be compared and the contract awarded at a lump or aggregate sum.

Blank forms and other information may be obtained at the office of the Department of Parks, Zbrowski Mansion, Claremont Park, Borough of The Bronx.

CABOT WARD, President; THOMAS J. HIGGINS, RAYMOND V. INGERSOLL, WALTER G. ELIOT, Commissioners of Parks.

See General Instructions to Bidders on last page, last column, of the "City Record."

OFFICE OF THE DEPARTMENT OF PARKS, ARSENAL BUILDING, 5TH AVE. AND 64TH ST., BOROUGH OF MANHATTAN, CITY OF NEW YORK.

SEATED BIDS OR ESTIMATES WILL BE received by the Park Board at the above office of the Department of Parks until 3 o'clock p. m., on

FRIDAY, FEBRUARY 13, 1914.

Borough of The Bronx.

FOR FURNISHING AND DELIVERING PLUMBERS' MATERIALS, 1914, FOR DEPARTMENT OF PARKS, BOROUGH OF THE BRONX.

Time allowed for the completion of the contract is sixty (60) calendar days.

The amount of security required is thirty (30) per cent. of the amount for which the contract is awarded.

The bids will be compared and the contract awarded at a lump or aggregate sum.

Blank forms and other information may be obtained at the office of the Department of Parks, Zbrowski Mansion, Claremont Park, Borough of The Bronx, on personal application; or by mail, only when request is accompanied by ten (10) cents in stamps to pay postage.

CABOT WARD, President; THOMAS J. HIGGINS, RAYMOND V. INGERSOLL, WALTER G. ELIOT, Commissioners of Parks.

See General Instructions to Bidders on last page, last column, of the "City Record."

OFFICE OF THE DEPARTMENT OF PARKS, ARSENAL BUILDING, 5TH AVE. AND 64TH ST., BOROUGH OF MANHATTAN, CITY OF NEW YORK.

SEATED BIDS OR ESTIMATES WILL BE received by the Park Board at the above office of the Department of Parks until 3 o'clock p. m., on

THURSDAY, FEBRUARY 5, 1914.

Borough of The Bronx.

FOR FURNISHING AND DELIVERING HARDWARE FOR 1914 FOR PARKS, BOROUGH OF THE BRONX.

Time allowed for the completion of the contract is one hundred (100) calendar days.

The amount of security required is thirty (30) per cent. of the total amount for which the contract is awarded.

The bids will be compared and the contract awarded at a lump or aggregate sum.

Blank forms and other information may be obtained at the office of the Department of Parks, Zbrowski Mansion, Claremont Park, Borough of The Bronx, on personal application; or by mail, only when request is accompanied by ten (10) cents in stamps to pay postage.

CABOT WARD, President; THOMAS J. HIGGINS, RAYMOND V. INGERSOLL, WALTER G. ELIOT, Commissioners of Parks.

See General Instructions to Bidders on last page, last column, of the "City Record."

OFFICE OF THE DEPARTMENT OF PARKS, ARSENAL BUILDING, 5TH AVE. AND 64TH ST., BOROUGH OF MANHATTAN, CITY OF NEW YORK.

SEATED BIDS OR ESTIMATES WILL BE received by the Park Board at the above office of the Department of Parks until 3 o'clock p. m., on

THURSDAY, FEBRUARY 5, 1914.

Borough of The Bronx.

FOR FURNISHING AND DELIVERING TIMBER, NO. 1, 1914, FOR DEPARTMENT OF PARKS, BOROUGH OF THE BRONX.

Time allowed for the completion of the contract is two hundred (200) calendar days.

The amount of security required is thirty (30) per cent. of the total amount for which the contract is awarded.

The bids will be compared and the contract awarded at a lump or aggregate sum.

Blank forms and other information may be obtained at the office of the Department of Parks, Zbrowski Mansion, Claremont Park, Borough of The Bronx, on personal application; or by mail, only when request is accompanied by ten (10) cents in stamps to pay postage.

CABOT WARD, President; THOMAS J. HIGGINS, RAYMOND V. INGERSOLL, WALTER G. ELIOT, Commissioners of Parks.

See General Instructions to Bidders on last page, last column, of the "City Record."

OFFICE OF THE DEPARTMENT OF PARKS, ARSENAL BUILDING, 5TH AVE. AND 64TH ST., BOROUGH OF MANHATTAN, CITY OF NEW YORK.

SEATED BIDS OR ESTIMATES WILL BE received by the Park Board at the above office of the Department of Parks until 3 o'clock p. m., on

THURSDAY, FEBRUARY 5, 1914.

Borough of The Bronx.

only when request is accompanied by ten (10) cents in stamps to pay postage.

CABOT WARD, President; THOMAS J. HIGGINS, RAYMOND V. INGERSOLL, WALTER G. ELIOT, Commissioners of Parks.

See General Instructions to Bidders on last page, last column, of the "City Record."

OFFICE OF THE DEPARTMENT OF PARKS, ARSENAL BUILDING, 5TH AVE. AND 64TH ST., BOROUGH OF MANHATTAN, CITY OF NEW YORK.

SEATED BIDS OR ESTIMATES WILL BE received by the Park Board at the above office of the Department of Parks until 3 o'clock p. m., on

THURSDAY, FEBRUARY 5, 1914.

Borough of The Bronx.

FOR FURNISHING AND DELIVERING TIMBER, NO. 1, 1914, FOR DEPARTMENT OF PARKS, BOROUGH OF THE BRONX.

Time allowed for the completion of the contract is two hundred (200) calendar days.

The amount of security required is thirty (30) per cent. of the total amount for which the contract is awarded.

The bids will be compared and the contract awarded at a lump or aggregate sum.

Blank forms and other information may be obtained at the office of the Department of Parks, Zbrowski Mansion, Claremont Park, Borough of The Bronx, on personal application; or by mail, only when request is accompanied by ten (10) cents in stamps to pay postage.

CABOT WARD, President; THOMAS J. HIGGINS, RAYMOND V. INGERSOLL, WALTER G. ELIOT, Commissioners of Parks.

See General Instructions to Bidders on last page, last column, of the "City Record."

OFFICE OF THE DEPARTMENT OF PARKS, ARSENAL BUILDING, 5TH AVE. AND 64TH ST., BOROUGH OF MANHATTAN, CITY OF NEW YORK.

SEATED BIDS OR ESTIMATES WILL BE received by the Park Board at the above office of the Department of Parks until 3 o'clock p. m., on

THURSDAY, FEBRUARY 5, 1914.

Borough of The Bronx.

FOR FURNISHING AND DELIVERING FORAGE, NO. 1, 1914, FOR PARKS, BOROUGH OF THE BRONX.

Time allowed for the completion of the contract is one hundred and twenty (120) calendar days.

The amount of security required is thirty (30) per cent. of the total amount for which the contract is awarded.

The bids will be compared and the contract awarded at a lump or aggregate sum.

Blank forms and other information may be obtained at the office of the Department of Parks, Zbrowski Mansion, Claremont Park, Borough of The Bronx, on personal application; or by mail, only when request is accompanied by ten (10) cents in stamps to pay postage.

CABOT WARD, President; THOMAS J. HIGGINS, RAYMOND V. INGERSOLL, WALTER G. ELIOT, Commissioners of Parks.

See General Instructions to Bidders on last page, last column, of the "City Record."

OFFICE OF THE DEPARTMENT OF PARKS, ARSENAL BUILDING, 5TH AVE. AND 64TH ST., BOROUGH OF MANHATTAN, CITY OF NEW YORK.

SEATED BIDS OR ESTIMATES WILL BE received by the Park Board at the above office of the Department of Parks until 3 o'clock p. m., on

THURSDAY, FEBRUARY 5, 1914.

Borough of The Bronx.

FOR FURNISHING AND DELIVERING PAINTERS' SUPPLIES, 1914, FOR DEPARTMENT OF PARKS, BOROUGH OF THE BRONX.

Time allowed for the completion of the contract is sixty (60) calendar days.

The amount of security required is thirty (30) per cent. of the total amount for which the contract is awarded.

The bids will be compared and the contract awarded at a lump or aggregate sum.

Blank forms and other information may be obtained at the office of the Department of Parks, Zbrowski Mansion, Claremont Park, Borough of The Bronx, on personal application; or by mail, only when request is accompanied by ten (10) cents in stamps to pay postage.

CABOT WARD, President; THOMAS J. HIGGINS, RAYMOND V. INGERSOLL, WALTER G. ELIOT, Commissioners of Parks.

See General Instructions to Bidders on last page, last column, of the "City Record."

OFFICE OF THE DEPARTMENT OF PARKS, ARSENAL BUILDING, 5TH AVE. AND 64TH ST., BOROUGH OF MANHATTAN, CITY OF NEW YORK.

SEATED BIDS OR ESTIMATES WILL BE received by the Park Board at the above office of the Department of Parks until 3 o'clock p. m., on

THURSDAY, FEBRUARY 5, 1914.

Borough of The Bronx.

FOR FURNISHING AND DELIVERING PAINTERS' SUPPLIES, 1914, FOR DEPARTMENT OF PARKS, BOROUGH OF THE BRONX.

Time allowed for the completion of the contract is sixty (60) calendar days.

The amount of security required is thirty (30) per cent. of the total amount for which the contract is awarded.

The bids will be compared and the contract awarded at a lump or aggregate sum.

Blank forms and other information may be obtained at the office of the Department of Parks, Zbrowski Mansion, Claremont Park, Borough of The Bronx, on personal application; or by mail, only when request is accompanied by ten (10) cents in stamps to pay postage.

CABOT WARD, President; THOMAS J. HIGGINS, RAYMOND V. INGERSOLL, WALTER G. ELIOT, Commissioners of Parks.

See General Instructions to Bidders on last page, last column, of the "City Record."

OFFICE OF THE DEPARTMENT OF PARKS, ARSENAL BUILDING, 5TH AVE. AND 64TH ST., BOROUGH OF MANHATTAN, CITY OF NEW YORK.

SEATED BIDS OR ESTIMATES WILL BE received by the Park Board at the above office of the Department of Parks until 3 o'clock p. m., on

THURSDAY, FEBRUARY 5, 1914.

Borough of The Bronx.

FOR FURNISHING AND DELIVERING PAINTERS' SUPPLIES, 1914, FOR DEPARTMENT OF PARKS, BOROUGH OF THE BRONX.

Time allowed for the completion of

continued until February 13, 1914, the hearing on a proposed reapportionment of the cost of acquiring title to Church avenue, between 36th street and Ocean parkway, so as to place 25 per cent, on the Borough of Brooklyn and the remainder upon the local area of assessment heretofore fixed, the 25 per cent, to be placed upon the Borough of Brooklyn to be in addition to the one-third of the cost of buildings which has been placed upon the City by the Commissioners in the proceeding.

The hearing will be held in Room 16, City Hall, Borough of Manhattan, City of New York, on Friday, February 13, 1914, at 10.30 o'clock a. m.

The following is the local area of assessment in the proceeding:

Beginning at the intersection of a line midway between East 7th street and Ocean parkway with a line distant 100 feet southerly from and parallel with the southerly line of Beverly road, the said distance being measured at right angles to Beverly road, and running thence westwardly along the said line parallel with Beverly road to the intersection with a line distant 500 feet southerly from and parallel with the southerly line of Church avenue as this street is laid out west of East 5th street, the said distance being measured at right angles to Church avenue; thence westwardly along the said line parallel with Church avenue to the intersection with a line midway between 36th street and 37th street; thence northwardly along the said line midway between 36th street and 37th street to the intersection with the prolongation of a line midway between Clara street and Louisa street; thence eastwardly along the said line midway between Clara street and Louisa street and along the prolongations of the said line to the intersection with a line midway between East 3d street and East 4th street; thence northwardly along the said line midway between East 3d street and East 4th street to the intersection with a line distant 100 feet northerly from and parallel with the northerly line of Albemarle road, the said distance being measured at right angles to Albemarle road; thence eastwardly along the said line parallel with Albemarle road to the intersection with the prolongation of the aforesaid line midway between Clara street and Louisa street; thence eastwardly along the prolongation of the aforesaid line midway between Clara street and Louisa street to the intersection with a line parallel with Ocean parkway, and passing through the point of beginning; thence southwardly along the said line parallel with Ocean parkway to the point or place of beginning.

Dated January 31, 1914.
JOSEPH HAAG, Secretary, 277 Broadway.
Telephone, 2280 Worth. j31,f11

NOTICE IS HEREBY GIVEN THAT AT THE meeting of the Board of Estimate and Apportionment held on January 30, 1914, the Board continued until February 13, 1914, the hearing on the proposed area of assessment in the matter of acquiring title to East 16th street, from Beverly road to the Brighton Beach Railroad, Borough of Brooklyn.

The hearing will be held in Room 16, City Hall, Borough of Manhattan, City of New York, on Friday, February 13, 1914, at 10.30 o'clock a. m.

The following is the proposed area of assessment in the proceeding:

Bounded on the north by a line at right angles to East 16th street and passing through a point on its easterly side where it is intersected by the easterly right of way line of the Brooklyn and Brighton Beach Railroad; on the east by a line midway between East 16th street and East 17th street; on the south by the northerly line of Beverly road; and on the west by the easterly right of way line of the Brooklyn and Brighton Beach Railroad.

Dated January 31, 1914.
JOSEPH HAAG, Secretary, 277 Broadway.
Telephone, 2280 Worth. j31,f11

NOTICE IS HEREBY GIVEN THAT AT THE meeting of the Board of Estimate and Apportionment held on January 30, 1914, the Board continued until February 13, 1914, the hearing on the proposed area of assessment in the matter of acquiring title to 50th street, from 17th avenue to West street, excluding the right of way of the Long Island Railroad, Borough of Brooklyn.

The hearing will be held in Room 16, City Hall, Borough of Manhattan, City of New York, on Friday, February 13, 1914, at 10.30 o'clock a. m.

The following is the proposed area of assessment in the proceeding:

Beginning at a point on the easterly line of West street where it is intersected by the prolongation of a line midway between 50th street and 51st street and running thence northwardly along the said line midway between 50th street and 51st street and along the prolongation of the said line to a point distant 100 feet northwardly from the northwesterly line of 17th avenue; thence northwardly and parallel with 17th avenue to the intersection with a line midway between 49th street and 50th street; thence southeastwardly along the said line midway between 49th street and 50th street and along the prolongation of the said line to the intersection with a line midway between West street and Gravesend avenue; thence southwardly along the said line midway between West street and Gravesend avenue to the intersection with a line at right angles to West street and passing through the point of beginning; thence westwardly along the said line at right angles to West street to the point or place of beginning.

Dated January 31, 1914.
JOSEPH HAAG, Secretary, 277 Broadway.
Telephone, 2280 Worth. j31,f11

NOTICE IS HEREBY GIVEN THAT AT THE meeting of the Board of Estimate and Apportionment held on January 30, 1914, the Board continued until February 13, 1914, the hearing on the proposed area of assessment in the matter of acquiring title to 43d street, from Astoria avenue to Jackson avenue; and 44th street, from Astoria avenue to Roosevelt avenue, Borough of Queens.

The hearing will be held in Room 16, City Hall, Borough of Manhattan, City of New York, on Friday, February 13, 1914, at 10.30 o'clock a. m.

The following is the proposed area of assessment in the proceeding:

Beginning at a point on a line midway between McIntosh street and Kearney street where it is intersected by the prolongation of a line distant 100 feet southerly from and parallel with the southerly line of Grand avenue as this street is laid out between 42d street and 43d street, the said distance being measured at right angles to Grand avenue, and running thence southeastwardly along the said line midway between McIntosh street and Kearney street to the intersection with the prolongation of a line midway between 44th street and 45th street, as these streets are laid out between Patterson avenue and Burnside avenue; thence southwardly along a line always midway between 44th street and 45th street and the prolongations thereof, to the intersection with a line distant 100 feet southerly from and parallel with the southerly line of Roosevelt avenue, the said distance being measured at right angles to Roosevelt avenue; thence westwardly along the said line parallel with

Roosevelt avenue to the intersection with a line bisecting the angle formed by the intersection of the prolongations of the easterly line of 43d street and the westerly line of 44th street as these streets are laid out between Polk avenue and Sackett street; thence northwardly along the said bisecting line to the intersection with the southerly line of Polk avenue; thence northwardly in a straight line to a point on the northerly line of Polk avenue midway between 43d street and 44th street; thence northwardly along a line always midway between 43d street and 44th street to the intersection with a line midway between Jackson avenue and Hayes avenue; thence westwardly along the said line midway between Jackson avenue and Hayes avenue to the intersection with a line midway between 41st street and 42d street; thence northwardly along the said line midway between 41st street and 42d street to the intersection with a line distant 100 feet southerly from and parallel with the southerly line of Grand avenue as this street is laid out between 42d street and 43d street, the said distance being measured at right angles to Grand avenue; thence eastwardly along the said line parallel with Grand avenue and along the prolongation of the said line to the point or place of beginning.

Dated January 31, 1914.
JOSEPH HAAG, Secretary, 277 Broadway.
Telephone, 2280 Worth. j31,f11

NOTICE IS HEREBY GIVEN THAT AT THE meeting of the Board of Estimate and Apportionment held on January 30, 1914, the Board continued until February 13, 1914, the hearing on the proposed area of assessment in the matter of amending the proceeding for acquiring title to Caspian street, from Andrews street to Metropolitan avenue; Zeidler street, from Andrews street to Metropolitan avenue; and King place, from Caspian street to Metropolitan avenue, Borough of Queens.

The hearing will be held in Room 16, City Hall, Borough of Manhattan, City of New York, on Friday, February 13, 1914, at 10.30 o'clock a. m.

The following is the proposed area of assessment in the proceeding:

Beginning at a point on the southerly right of way line of the Bushwick Branch of the Long Island Railroad where it is intersected by the prolongation of a line distant 100 feet easterly from and parallel with the easterly line of Caspian street as this street is laid out where it adjoins Metropolitan avenue, the said distance being measured at right angles to Caspian street, and running thence southwardly along the said line parallel with Caspian street and along the prolongations of the said line to a point distant 100 feet southerly from the southerly line of Metropolitan avenue; thence westwardly and parallel with Metropolitan avenue a distance of 250 feet; thence northwardly at right angles to Metropolitan avenue to a point distant 100 feet southerly from the southerly line of Caspian street, the said distance being measured at right angles to Caspian street; thence westwardly along a line always distant 100 feet southerly from and parallel with the southerly line of Caspian street to the intersection with a line bisecting the angle formed by the intersection of the prolongations of the easterly line of King place and the westerly line of Collins avenue; thence southwardly along the said bisecting line to the intersection with the centre line of Metropolitan avenue; thence westwardly along the centre line of Metropolitan avenue to the intersection with the prolongation of a line midway between Himrod street and Harmon street; thence southwardly along the said line midway between Himrod street and Harmon street and along the prolongation of the said line to the intersection with a line distant 100 feet southerly from and parallel with the southerly line of Metropolitan avenue, the said distance being measured at right angles to Metropolitan avenue; thence westwardly along the said line parallel with Metropolitan avenue to the intersection with a line bisecting the angle formed by the intersection of the prolongations of the easterly line of Andrews street and the westerly line of Zeidler street as these streets are laid out where they adjoin Metropolitan avenue; thence northwardly along the said bisecting line to the intersection with the prolongation of a line midway between Zeidler street and Martin street; thence northwardly along the said prolongation of a line midway between Zeidler street and Martin street to a point distant 100 feet westerly from the westerly line of Andrews street, the said distance being measured at right angles to Andrews street; thence generally northwardly and always distant 100 feet westerly from and parallel with the westerly line of Andrews street and the prolongations thereof to the intersection with a line midway between Arctic street and Caspian street as these streets are laid out between Arnold street and Andrews street; thence southeastwardly along the said line midway between Caspian street and Arctic street and along the prolongation of the said line to the intersection with the prolongation of a line midway between Caspian street and Arctic street as these streets adjoin Collins avenue; thence eastwardly along the said line midway between Caspian street and Arctic street and along the prolongations of the said line to the intersection with the southerly right of way line of the Bushwick Branch of the Long Island Railroad; thence eastwardly along the said right of way line to the point or place of beginning.

Dated January 31, 1914.
JOSEPH HAAG, Secretary, 277 Broadway.
Telephone, 2280 Worth. j31,f11

NOTICE IS HEREBY GIVEN THAT THE Board of Estimate and Apportionment of The City of New York, deeming it for the public interest so to do, proposes to change the map or plan of The City of New York so as to change the lines and grades of the street system within the territory bounded by 16th avenue, 45th street, 17th avenue, 47th street, Lawrence avenue, Gravesend avenue, Avenue J, West street and 53d street; change the grades of the street system within the territory bounded by 14th avenue, 39th street, 16th avenue and 42d street; change the grade of 15th avenue, between 36th street and 37th street; and lay out the grades of old New Utrecht road, between 39th street and 42d street and between 45th street and 53d street, Borough of Brooklyn, and that a meeting of said Board will be held in the Old Council Chamber, City Hall, Borough of Manhattan, City of New York, on February 13, 1914, at 10.30 o'clock a. m., at which such proposed change will be considered by said Board; all of which is more particularly set forth and described in the following resolutions adopted by the Board on January 16, 1914, notice of the adoption of which is hereby given, viz.:

Resolved, That the Board of Estimate and Apportionment of The City of New York, in pursuance of the provisions of section 442 of the Greater New York Charter as amended, deeming it for the public interest so to do, proposes to change the map or plan of The City of New York by changing the lines and grades of the street system within the territory bounded by 14th avenue, 39th street, 16th avenue and 42d street; changing the grade of 15th avenue, between 36th street and 37th street; and laying out the grades of old New Utrecht road, between 39th street and 42d street and between 45th street and 53d street, Borough of Brooklyn, and that a meeting of said Board will be held in the Old Council Chamber, City Hall, Borough of Manhattan, City of New York, on February 13, 1914, at 10.30 o'clock a. m., at which such proposed change will be considered by said Board; all of which is more particularly set forth and described in the following resolutions adopted by the Board on January 16, 1914, notice of the adoption of which is hereby given, viz.:

Resolved, That the Board of Estimate and Apportionment of The City of New York, deeming it for the public interest so to do, proposes to change the map or plan of The City of New York so as to lay out the lines and grades of the street system within the territory bounded by North Villa street, Ridgewood avenue, Maure avenue, Sycamore place, Atfield place, Wisner place and its prolongation, Van Wyck avenue, Garden street, South Morris avenue and its prolongation, Wisner place, North Wickes street and Fulton place, in the Borough of Queens, City of New York, which proposed change is more particularly shown upon a map or plan bearing the signature of the President of the Borough and dated December 8, 1913.

Resolved, That this Board consider the proposed change at a meeting of the Board, to be held in the City Hall, Borough of Manhattan, City of New York, on the 13th day of February, 1914, at 10.30 o'clock a. m.

Resolved, That the Secretary of this Board cause these resolutions and a notice to all persons affected thereby that the proposed change will be considered at a meeting of the Board, to be held at the aforesaid time and place, to be published in the City Record for ten days continuously, Sundays and legal holidays excepted, prior to the 13th day of February, 1914.

Dated January 30, 1914.
JOSEPH HAAG, Secretary, 277 Broadway.
Telephone, 2280 Worth. j30,f10

NOTICE IS HEREBY GIVEN THAT THE Board of Estimate and Apportionment of The City of New York, deeming it for the public interest so to do, proposes to change the map or plan of The City of New York so as to lay out the lines and grades of the street system within the territory bounded by section 60 of the final maps, Borough of The Bronx, and that a meeting of said Board will be held in the Old Council Chamber, City Hall, Borough of Manhattan, City of New York, on February 13, 1914, at 10.30 o'clock a. m., at which such proposed change will be considered by said Board; all of which is more particularly set forth and described in the following resolutions adopted by the Board on January 16, 1914, notice of the adoption of which is hereby given, viz.:

Resolved, That the Board of Estimate and Apportionment of The City of New York, in pursuance of the provisions of section 442 of the Greater New York Charter as amended, deeming it for the public interest so to do, proposes to change the map or plan of The City of New York by laying out the lines and grades of the street system within the area designated as section 60 of the final maps, bounded approximately by Huntington avenue, Randall avenue, Logan avenue, Dewey avenue, Throgs Neck boulevard and the East River, in the Borough of The Bronx, City of New York, which proposed change is more particularly shown upon a map or plan bearing the signature of the Secretary of the Board of Estimate and Apportionment and dated October 29, 1913.

Resolved, That this Board consider the proposed change at a meeting of the Board, to be held in the City Hall, Borough of Manhattan, City of New York, on the 13th day of February, 1914, at 10.30 o'clock a. m.

Resolved, That the Secretary of this Board cause these resolutions and a notice to all persons affected thereby that the proposed change will be considered at a meeting of the Board, to be held at the aforesaid time and place, to be published in the City Record for ten days continuously, Sundays and legal holidays excepted, prior to the 13th day of February, 1914.

Dated January 30, 1914.
JOSEPH HAAG, Secretary, 277 Broadway.
Telephone, 2280 Worth. j30,f10

NOTICE IS HEREBY GIVEN THAT THE Board of Estimate and Apportionment of The City of New York, deeming it for the public interest so to do, proposes to change the map or plan of The City of New York so as to change the grades of Burnside avenue, between Sedgwick avenue and Andrews avenue; of Sedgwick avenue, between a point about 200 feet north of Burnside avenue and a point about 400 feet south of Burnside avenue; of Osborne place, between Burnside avenue and West 179th street; of Loring place, between Burnside avenue and West 179th street; and of West 179th street at its intersection with Sedgwick avenue, Borough of The Bronx, and that a meeting of said Board will be held in the Old Council Chamber, City Hall, Borough of Manhattan, City of New York, on February 13, 1914, at 10.30 o'clock a. m., at which such proposed change will be considered by said Board; all of which is more particularly set forth and described in the following resolutions adopted by the Board on January 16, 1914, notice of the adoption of which is hereby given, viz.:

Resolved, That the Board of Estimate and Apportionment of The City of New York, in pursuance of the provisions of section 442 of the Greater New York Charter as amended, deeming it for the public interest so to do, proposes to change the map or plan of The City of New York by changing the grades of Burnside avenue, between Sedgwick avenue and Andrews avenue; of Sedgwick avenue, between a point about 200 feet north of Burnside avenue and a point about 400 feet south of Burnside avenue; of Osborne place, between Burnside avenue and West 179th street; of Loring place, between Burnside avenue and West 179th street; and of West 179th street at its intersection with Sedgwick avenue, in the Borough of The Bronx, City of New York, which proposed change is more particularly shown upon a map or plan bearing the signature of the President of the Borough and dated January 20, 1913.

Resolved, That this Board consider the proposed change at a meeting of the Board, to be held in the City Hall, Borough of Manhattan, City of New York, on the 13th day of February, 1914, at 10.30 o'clock a. m.

Resolved, That the Secretary of this Board cause these resolutions and a notice to all persons affected thereby that the proposed change will be considered at a meeting of the Board, to be held at the aforesaid time and place, to be published in the City Record for ten days continuously, Sundays and legal holidays excepted, prior to the 13th day of February, 1914.

Dated January 30, 1914.
JOSEPH HAAG, Secretary, 277 Broadway.
Telephone, 2280 Worth. j30,f10

NOTICE IS HEREBY GIVEN THAT THE Board of Estimate and Apportionment of The City of New York, deeming it for the public interest so to do, proposes to change the map or plan of The City of New York so as to change the lines and grades of the street system within the territory bounded by North Villa street, Ridgewood avenue, Maure avenue, Sycamore place, Atfield place, Wisner place and its prolongation, Van Wyck avenue, Garden street, South Morris avenue and its prolongation, Wisner place, North Wickes street and Fulton place, Borough of Queens, City of New York, which proposed change is more particularly shown upon a map or plan bearing the signature of the President of the Borough and dated February 5, 1913.

Resolved, That this Board consider the proposed change at a meeting of the Board, to be held in the City Hall, Borough of Manhattan, City of New York, on the 13th day of February, 1914, at 10.30 o'clock a. m.

Resolved, That the Secretary of this Board cause these resolutions and a notice to all persons affected thereby that the proposed change will be considered at a meeting of the Board, to be held at the aforesaid time and place, to be published in the City Record for ten days continuously, Sundays and legal holidays excepted, prior to the 13th day of February, 1914.

Dated January 30, 1914.
JOSEPH HAAG, Secretary, 277 Broadway.
Telephone, 2280 Worth. j30,f10

NOTICE IS HEREBY GIVEN THAT THE Board of Estimate and Apportionment of The City of New York, deeming it for the public interest so to do, proposes to change the map or plan of The City of New York so as to change the lines of the street system within the territory bounded by 7th street, Hayes avenue, 9th street, Poe place and Broadway, Borough of Queens, and that a meeting of said Board will be held in the Old Council Chamber, City Hall, Borough of Manhattan, City of New York, on February 13, 1914, at 10.30 o'clock a. m., at which such proposed change will be considered by said Board; all of which is more particularly set forth and described in the following resolutions adopted by the Board on January 16, 1914, notice of the adoption of which is hereby given, viz.:

Resolved, That the Board of Estimate and Apportionment of The City of New York, in pursuance of the provisions of section 442 of the Greater New York Charter as amended, deeming it for the public interest so to do, proposes to change the map or plan of The City of New York by changing the lines of the street system within the territory bounded by 7th street, Hayes avenue, 9th street, Poe place and Broadway, in the Borough of Queens, City of New York, which proposed change is more particularly shown upon a map or plan bearing the signature of the President of the Borough and dated May 12, 1913.

Resolved, That this Board consider the proposed change at a meeting of the Board, to be held in the City Hall, Borough of Manhattan, City of New York, on the 13th day of February, 1914, at 10.30 o'clock a. m.

Resolved, That the Secretary of this Board cause these resolutions and a notice to all persons affected thereby that the proposed change will be considered at a meeting of the Board, to be held at the aforesaid time and place, to be published in the City Record for ten days continuously, Sundays and legal holidays excepted, prior to the 13th day of February, 1914.

Dated January 30, 1914.
JOSEPH HAAG, Secretary, 277 Broadway.
Telephone, 2280 Worth. j30,f10

NOTICE IS HEREBY GIVEN THAT THE Board of Estimate and Apportionment of The City of New York, deeming it for the public interest so to do, proposes to change the map or plan of The City of New York so as to lay out the lines and grades of the street system bounded by Van Wyck avenue, Jamaica avenue, Ezra street and its prolongation, Rocton street, Roseville avenue and Archer street, and change the lines and grades where these have been heretofore established, Borough of Queens, and that a meeting of said Board will be held in the Old Council Chamber, City Hall, Borough of Manhattan, City of New York, on February 13, 1914, at 10.30 o'clock a. m., at which such proposed change will be considered by said Board; all of which is more particularly set forth and described in the following resolutions adopted by the Board on January 16, 1914, notice of the adoption of which is hereby given, viz.:

Resolved, That the Board of Estimate and Apportionment of The City of New York, in pursuance of the provisions of section 442 of the Greater New York Charter as amended, deeming it for the public interest so to do, proposes to change the map or plan of The City of New York by laying out the lines and grades of the street system bounded by Van Wyck avenue, Jamaica avenue, Ezra street and its prolongation, Rocton street, Roseville avenue and Archer street; and changing the lines and grades where these have been heretofore established in the Borough of Queens, City of New York, which proposed change is more particularly shown upon a map or plan bearing the signature of the President of the Borough and dated November 28, 1913.

Resolved, That this Board consider the proposed change at a meeting of the Board, to be held in the City Hall, Borough of Manhattan, City of New York, on the 13th day of February, 1914, at 10.30 o'clock a. m.

Resolved, That the Secretary of this Board cause these resolutions and a notice to all persons affected thereby that the proposed change will be considered at a meeting of the Board, to be held at the aforesaid time and place, to be published in the City Record for ten days continuously, Sundays and legal holidays excepted, prior to the 13th day of February, 1914.

Dated January 30, 1914.
JOSEPH HAAG, Secretary, 277 Broadway.
Telephone, 2280 Worth. j30,f10

NOTICE IS HEREBY GIVEN THAT THE Board of Estimate and Apportionment of The City of New York, deeming it for the public interest so to do, proposes to change the map or plan of The City of New York so as to lay out the lines and grades of Rhine avenue, from Richmond road to Hansa street, Borough of Richmond, and that a meeting of said Board will be held in the Old Council Chamber, City Hall, Borough of Manhattan, City of New York, on February 13, 1914, at 10.30 o'clock a. m., at which such proposed change will be considered by said Board; all of which is more particularly set forth and described in the following resolutions adopted by the Board on January 16, 1914, notice of the adoption of which is hereby given, viz.:

Resolved, That the Board of Estimate and Apportionment of The City of New York, in pursuance of the provisions of section 442 of the Greater New York Charter as amended, deeming it for the public interest so to do, proposes to change the map or plan of The City of New York by laying out the lines and grades of Rhine avenue, from Richmond road to Hansa street, in the Borough of Richmond, City of New York, which proposed change is more particularly shown upon a map or plan bearing the signature of the President of the Borough and dated February 5, 1913.

Resolved, That this Board consider the proposed change at a meeting of the Board, to be held in the City Hall, Borough of Manhattan, City of New York, on the 13th day of February, 1914, at 10.30 o'clock a. m.

Resolved, That the Secretary of this Board cause these resolutions and a notice to all persons affected thereby that the proposed change will be considered at a meeting of the Board,

to be held at the aforesaid time and place, to be published in the City Record for ten days continuously, Sundays and legal holidays excepted, prior to the 13th day of February, 1914.

Dated January 30, 1914.
JOSEPH HAAG, Secretary, 277 Broadway.
Telephone, 2280 Worth. j30,f10

NOTICE IS HEREBY GIVEN THAT AT THE meeting of the Board of Estimate and Apportionment held on January 16, 1914, the Board continued until February 13, 1914, the hearing in the matter of changing the map or plan of The City of New York by changing the lines of Fulton avenue between Mills street and Boulevard; of Stevens street between Fulton avenue and Main street; of Grand avenue between Stevens street and Main street; and laying out a public park within the area bounded by Stevens street, Fulton avenue, Main street and Grand avenue, 1st Ward, Borough of Queens, City of New York, in accordance with a map or plan bearing the signature of the President of the Borough and dated February 7, 1913.

The hearing will be held in Room 16, City Hall, Borough of Manhattan, City of New York, on Friday, February 13, 1914, at 10.30 o'clock a. m.

Dated January 30, 1914.
JOSEPH HAAG, Secretary, 277 Broadway.
Telephone, 2280 Worth. j30,f10

NOTICE IS HEREBY GIVEN THAT AT THE meeting of the Board of Estimate and Apportionment held on January 16, 1914, the following resolutions were adopted:

Whereas, The Board of Estimate and Apportionment on July 6, 1911, authorized the acquisition of title to the lands and premises required for the widening of Canal street between the Bowery and Chrystie street, Borough of Manhattan, and directed that 66.23 per cent. of the cost and expense of the proceeding be borne and paid by The City of New York and that the remaining 33.77 per cent. of such cost and expense be assessed upon an area of assessment for benefit as fixed and determined by the resolution authorizing the acquisition of title to the lands and premises required for the widening of said Canal street; and

Whereas, The Board of Estimate and Apportionment is considering the advisability of reconsidering its action with respect to the distribution of the cost and expense of said proceeding and of making a new determination concerning the same in conformity with the provisions of the Greater New York Charter, as amended.

Resolved, That the Board of Estimate and Apportionment will hold a public hearing in Room 16, City Hall, Borough of Manhattan, City of New York, on Friday, February 13, 1914, at 10.30 o'clock a. m., at which all persons interested will be given an opportunity to be heard upon the proposed reconsideration and redetermination concerning the distribution of the cost and expense of the aforesaid proceeding so as to place 55 per cent. of said entire cost and expense upon The City of New York, 30 per cent. of such entire cost and expense upon the Borough of Manhattan, 7 1/2 per cent. of such entire cost and expense upon the Borough of Brooklyn, and the remaining 7 1/2 per cent. of such entire cost and expense upon the following area:

Beginning at the intersection of a line distant 200 feet southwesterly from and parallel with the southwesterly line of Canal street, the said distance being measured at right angles to Canal street, with a line distant 94 feet northwesterly from and parallel with the northwesterly line of Elizabeth street, the said distance being measured at right angles to Elizabeth street, and running thence northwesterly and always parallel with and distant 94 feet from Elizabeth street, the said distance being measured at right angles to Elizabeth street, to the intersection with a line distant 202 feet northwesterly from and parallel with the northwesterly line of Hester street, the said distance being measured at right angles to Hester street; thence southwesterly parallel with Hester street and always distant 202 feet therefrom, the said distance being measured at right angles to Hester street, to the intersection with a line distant 100 feet northwesterly from and parallel with the northwesterly line of the Bowery, the said distance being measured at right angles to the Bowery; thence northwesterly and parallel with the Bowery and always distant 100 feet northwesterly therefrom, the said distance being measured at right angles to the Bowery, to the intersection with a line distant 150 feet northwesterly from and parallel with the northwesterly line of Grand street, the said distance being measured at right angles to Grand street; thence southwesterly parallel with Grand street and always distant 150 feet therefrom, the said distance being measured at right angles to Grand street, to the intersection with a line distant 101 feet southwesterly from and parallel with the southwesterly line of the Bowery, the said distance being measured at right angles to the Bowery; thence southwesterly, parallel with the Bowery and always distant 101 feet therefrom, the said distance being measured at right angles to the Bowery, to the intersection with a line distant 201 feet southwesterly from and parallel with the southwesterly line of Grand street, the said distance being measured at right angles to Grand street; thence southwesterly parallel with Grand street and always distant 201 feet therefrom, the said distance being measured at right angles to Grand street, to the intersection with a line distant 100 feet southeastwardly from and parallel with the southeasterly line of Chrystie street, the said distance being measured at right angles to Chrystie street; thence southwesterly along a line parallel with Chrystie street and always distant 100 feet southeastwardly therefrom, the said distance being measured at right angles to the said line to the intersection with a line distant 200 feet southwestwardly from the southwesterly line of Canal street, the said distance being measured at right angles to Canal street; thence southwestwardly and parallel with Canal street and always distant 200 feet therefrom, the said distance being measured at right angles to Canal street, to the point or place of beginning.

The 30 per cent. of such cost and expense to be borne and paid by the Borough of Manhattan and the 7 1/2 per cent. of such cost and expense to be borne and paid by the Borough of Brooklyn are to be levied and collected with the taxes upon the real property in said Boroughs becoming due and payable in the year in which such costs and expense shall have been fixed and determined; provided that such costs and expense be ascertained in time to be included with the taxes on the real property of said Borough in the same year; and if not determined in time the same are to be levied and collected with the taxes of the succeeding year.

Resolved, That the Secretary of this Board cause these resolutions and a notice to all persons affected thereby to be published in the City Record for ten days continuously, Sundays and legal holidays excepted, prior to the 13th day of February, 1914.

Dated January 30, 1914.
JOSEPH HAAG, Secretary, 277 Broadway.
Telephone, 2280 Worth. j30,f10

NOTICE IS HEREBY GIVEN THAT AT THE meeting of the Board of Estimate and Apportionment held on January 16, 1914, the following resolutions were adopted:

Whereas, The Board of Estimate and Apportionment of The City of New York is consid-

ering the advisability of instituting proceedings to acquire title to the lands and premises required for the opening and extending of Kenmore place (East 21st street), from Church avenue to Albemarle road, in the Borough of Brooklyn, City of New York; and

Whereas, The Board of Estimate and Apportionment is authorized and required at the time of the adoption of the resolution directing the institution of proceedings to acquire title to the lands required for the foregoing improvement to fix and determine upon an area or areas of assessment for benefit for said proceeding;

Resolved, That the Board of Estimate and Apportionment, in pursuance of the provisions of section 980 of the Greater New York Charter, hereby gives notice that the following is the proposed area of assessment for benefit in this proceeding:

Beginning at a point on a line bisecting the angle formed by the intersection of the prolongations of the easterly line of Kenmore place and the westerly line of Flatbush avenue, as these streets are laid out where they adjoin Church avenue on the south, distant 100 feet northwesterly from the northerly line of Church avenue, the said distance being measured at right angles to Church avenue, and running thence southwesterly along the said bisecting line to the intersection with a line bisecting the angle formed by the intersection of the prolongations of the easterly line of Kenmore place and the westerly line of Flatbush avenue as these streets are laid out where they adjoin Albemarle road on the north; thence southwesterly along the said bisecting line to the intersection with a line distant 100 feet southerly from and parallel with the southerly line of Albemarle road, the said distance being measured at right angles to Albemarle road; thence westwardly along the said line parallel with Albemarle road to the intersection with a line midway between Kenmore place and Ocean avenue; thence northwardly along the said line midway between Kenmore place and Ocean avenue to the intersection with a line parallel with Church avenue and passing through the point of beginning; thence eastwardly along the said line parallel with Church avenue to the point or place of beginning.

Resolved, That this Board consider the proposed area of assessment at a meeting of the Board to be held in The City of New York, Borough of Manhattan, in the City Hall, on the 13th day of February, 1914, at 10.30 a. m., and that at the same time and place a public hearing thereon will then and there be had.

Resolved, That the Secretary of this Board cause these resolutions and a notice to all persons affected thereby to be published in the City Record and the corporation newspapers for ten days prior to the 13th day of February, 1914.

Dated January 30, 1914.
JOSEPH HAAG, Secretary, 277 Broadway.
Telephone, 2280 Worth. j30,f10

NOTICE IS HEREBY GIVEN THAT AT THE meeting of the Board of Estimate and Apportionment held on January 16, 1914, the following resolutions were adopted:

Whereas, The Board of Estimate and Apportionment of The City of New York is considering the advisability of amending the proceeding instituted by said Board on December 18, 1908, for acquiring title to East 236th street, from 1st street (or Bullard avenue) to Barnes avenue; and East 237th street, from Bullard avenue (1st street) to Barnes avenue, Borough of The Bronx, so as to conform to a map or plan adopted by the Board of Estimate and Apportionment December 4, 1913, and approved by the Mayor December 15, 1913, in which the width of East 236th street, in the block between Bullard avenue and Bronx boulevard, was reduced to 20 feet.

Resolved, That the Board of Estimate and Apportionment, in pursuance of the provisions of the Greater New York Charter, as amended, hereby gives notice that the following is the proposed area of assessment for benefit in this proposed amended proceeding:

Beginning at a point on the westerly line of Bullard avenue where it is intersected by the prolongation of a line midway between East 234th street and East 236th street as these streets are laid out between Bronx boulevard and Carpenter avenue, and running thence northwardly, westwardly and northwardly along the said westerly line of Bullard avenue to the intersection with the prolongation of a line midway between Nereid street and East 237th street as these streets are laid out between Bullard avenue and Bronx boulevard; thence eastwardly along the said line midway between Nereid street and East 237th street and along the prolongations of the said line to the intersection with a line bisecting the angle formed by the intersection of the prolongations of the southerly line of Nereid street and the northerly line of East 237th street, as these streets are laid out between White Plains road and Furman avenue; thence eastwardly along the said bisecting line to a point distant 100 feet easterly from the easterly side of Barnes avenue, the said distance being measured at right angles to Barnes avenue; thence southwardly and always distant 100 feet easterly from and parallel with the easterly side of Barnes avenue to the intersection with a line midway between East 234th street and East 235th street; thence westwardly along the said line midway between East 234th street and East 235th street to the intersection with a line midway between East 235th street and East 236th street; as these streets are laid out between Carpenter avenue and White Plains road; thence westwardly along the said line midway between East 235th street and East 236th street and along the prolongation of the said line to the intersection with a line distant 100 feet easterly from and parallel with the easterly line of Bronx boulevard, the said distance being measured at right angles to the Bronx boulevard; thence southwardly along the said line parallel with Bronx boulevard to the intersection with a line midway between East 234th street and East 236th street, as these streets are laid out between Bronx boulevard and Carpenter avenue; thence westwardly along the said line midway between East 234th street and East 236th street and along the prolongation of the said line, to the point or place of beginning.

Resolved, That this Board consider the proposed amended district of assessment at a meeting of the Board to be held in The City of New York, Borough of Manhattan, in the City Hall, on the 13th day of February, 1914, at 10.30 a. m., and that at the same time and place a public hearing thereon will then and there be had.

Resolved, That the Secretary of this Board cause these resolutions and a notice to all persons affected thereby to be published in the City Record for ten days prior to the 13th day of February, 1914.

Dated January 30, 1914.
JOSEPH HAAG, Secretary, 277 Broadway.
Telephone, 2280 Worth. j30,f10

NOTICE IS HEREBY GIVEN THAT AT THE meeting of the Board of Estimate and Apportionment held on January 16, 1914, the following resolutions were adopted:

Whereas, The Board of Estimate and Apportionment of The City of New York on May 6, 1910, instituted a proceeding for acquiring title to East 156th street, from Southern boulevard to Truxton street; and Truxton street, from

Leggett avenue to Longwood avenue, Borough of The Bronx, City of New York, which proceeding was amended January 9, 1913, so as to relate to East 156th street, from Southern boulevard to Truxton street, excluding the right of way of the New York, New Haven and Hartford Railroad; and Truxton street, from Leggett avenue to Longwood avenue as said Truxton street and East 156th street are shown upon a map or plan adopted by the Board of Estimate and Apportionment October 17, 1912, and approved by the Mayor October 24, 1912; and

Whereas, The Board is considering the advisability of again amending the aforesaid proceeding so as to relate to Truxton street, from Leggett avenue to Longwood avenue; and East 156th street, from Southern boulevard to the westerly property line of the New York, New Haven and Hartford Railroad, and from Garrison avenue to Truxton street.

Resolved, That the Board of Estimate and Apportionment, in pursuance of the provisions of the Greater New York Charter, as amended, hereby gives notice that the following is the proposed area of assessment for benefit in this proposed amended proceeding:

Beginning at a point on the centre line of Garrison avenue where it is intersected by a line bisecting the angle formed by the intersection of the prolongations of the northeasterly line of Leggett avenue and the southwesterly line of East 156th street as these streets are laid out between Garrison avenue and Whitlock avenue, and running thence northwesterly along the said bisecting line to the intersection with a line midway between Southern boulevard and Fox street; thence northwesterly along the said line midway between Southern boulevard and Fox street to the intersection with a line midway between East 156th street and Longwood avenue as these streets are laid out between Southern boulevard and Fox street; thence southeastwardly along the said line midway between East 156th street and Longwood avenue, and along the prolongation of the said line to the intersection of the prolongations of the centre lines of East 156th street and Truxton street as these streets are laid out between Garrison avenue and Barry street; thence southeastwardly along the said bisecting line to the intersection with a line bisecting the angle formed by the intersection of the prolongations of the centre lines of East 156th street and Truxton street as these streets are laid out between Garrison avenue and Barry street; thence southeastwardly along the said bisecting line to the intersection with a line bisecting the angle formed by the intersection of the prolongations of the centre lines of Truxton street and Garrison avenue as these streets are laid out northerly from and adjoining Leggett avenue; thence northwesterly along the said bisecting line to a point distant 100 feet northwesterly from the northeasterly line of Longwood avenue, the said distance being measured at right angles to Longwood avenue; thence southeastwardly and always distant 100 feet northwesterly from and parallel with the northerly line of Longwood avenue and Spofford avenue to the intersection with the prolongation of a line midway between Tiffany street and Casanova street; thence southwardly along the said line midway between Tiffany street and Casanova street and along the prolongation of the said line to the intersection with a line distant 360 feet southeastwardly from and parallel with the southeasterly line of Truxton street, as this street is laid out between Leggett avenue and Longwood avenue, the said distance being measured at right angles to Truxton street; thence southwesterly along the said line parallel with Truxton street to a point distant 100 feet southerly from the southerly line of Randall avenue, the said distance being measured at right angles to Randall avenue; thence westwardly and always distant 100 feet southerly from and parallel with the southerly line of Randall avenue and Leggett avenue to the intersection with a line bisecting the angle formed by the intersection of the prolongations of the centre lines of Garrison avenue and Truxton street, as these streets are laid out northwesterly from and adjoining Leggett avenue; thence northwesterly along the said bisecting line to the intersection with a line midway between East 156th street and Grinnell place; thence northwesterly along the said line midway between East 156th street and Grinnell place to the intersection with the centre line of Garrison avenue; thence southwesterly along the centre line of Garrison avenue to the point or place of beginning.

Resolved, That this Board consider the proposed area of assessment at a meeting of the Board to be held in The City of New York, Borough of Manhattan, in the City Hall, on the 13th day of February, 1914, at 10.30 a. m., and that at the same time and place a public hearing thereon will then and there be had.

Resolved, That the Secretary of this Board cause these resolutions and a notice to all persons affected thereby to be published in the City Record for ten days prior to the 13th day of February, 1914.

Dated January 30, 1914.
JOSEPH HAAG, Secretary, 277 Broadway.
Telephone, 2280 Worth. j30,f10

NOTICE IS HEREBY GIVEN THAT AT THE meeting of the Board of Estimate and Apportionment held on January 16, 1914, the following resolutions were adopted:

Whereas, The Board of Estimate and Apportionment of The City of New York is considering the advisability of amending the proceeding instituted by said Board on November 2, 1911, for acquiring title to Bullard avenue from East 234th street to East 242d street, Borough of The Bronx, so as to conform to a map or plan adopted by the Board of Estimate and Apportionment December 4, 1913, and approved by the Mayor December 15, 1913, in which the lines of Bullard avenue in the section between East 236th street and East 239th street were shifted slightly so as to make the westerly side coincide with the easterly boundary of the property of the New York, New Haven and Hartford Railroad, the amendment now proposed providing for the acquisition of title to Bullard avenue, from East 234th street to East 242d street as said Bullard avenue is now laid out upon the map or plan of The City of New York.

Resolved, That the Board of Estimate and Apportionment, in pursuance of the provisions of the Greater New York Charter, as amended, hereby gives notice that the following is the proposed area of assessment for benefit in this proposed amended proceeding:

Beginning at a point on the northerly boundary line of The City of New York where it is intersected by the prolongation of a line distant 100 feet westerly from and parallel with the westerly line of Bullard avenue as this street is laid out between East 240th street and East 241st street, the said distance being measured at right angles to Bullard avenue, and running thence eastwardly along the said boundary line to the intersection with the prolongation of the westerly line of Bronx boulevard; thence southwardly along the said westerly line of Bronx boulevard and along the prolongation of the said line to the intersection with the centre line of East 240th street; thence westwardly along the centre line of East 240th street to the intersection with the prolongation of a line distant 100 feet easterly from and parallel with the easterly line of Bullard avenue as this street is laid out between East 239th street and East 240th street, the said distance being measured at right angles to Bullard avenue; thence southwardly

and always distant 100 feet easterly from and parallel with the easterly line of Bullard avenue and the prolongations thereof, to the intersection with the centre line of East 236th street; thence eastwardly along the centre line of East 236th street to the intersection with the westerly line of Bronx boulevard; thence southwardly along the said westerly line of Bronx boulevard and along the prolongation of the said line as laid out where it adjoins East 234th street on the north, to the intersection with a line distant 150 feet southerly from and parallel with the northerly line of East 234th street, the said distance being measured at right angles to East 234th street; thence westwardly along the said line parallel with East 234th street and along the prolongation of the said line to the intersection with the prolongation of a line distant 100 feet westerly from and parallel with the westerly line of Bullard avenue as this street is laid out southerly from and adjoining East 236th street, the said distance being measured at right angles to Bullard avenue; thence northwardly along the said line parallel with Bullard avenue, and along the prolongation of the said line to the intersection with the prolongation of a line distant 175 feet southerly from and parallel with the northerly line of East 236th street, the said distance being measured at right angles to East 236th street; thence westwardly along the said line parallel with East 236th street and along the prolongation of the said line, to the intersection with the prolongation of a line distant 100 feet westerly from and parallel with the westerly line of Bullard avenue as this street is laid out between East 236th street and East 237th street, the said distance being measured at right angles to Bullard avenue; thence northwardly and always distant 100 feet westerly from and parallel with the westerly line of Bullard avenue, and the prolongations thereof, to the intersection with the prolongation of a line distant 100 feet northwesterly from and parallel with the northerly line of East 240th street, the said distance being measured at right angles to East 240th street; thence eastwardly along the prolongation of the said line parallel with East 240th street to the intersection with a line distant 100 feet westerly from and parallel with the westerly line of Bullard avenue, as this street is laid out between East 240th street and East 241st street, the said distance being measured at right angles to Bullard avenue; thence northwardly along the said line parallel with Bullard avenue and along the prolongation of the said line to the point or place of beginning.

Resolved, That this Board consider the proposed area of assessment at a meeting of the Board to be held in The City of New York, Borough of Manhattan, in the City Hall, on the 13th day of February, 1914, at 10.30 a. m., and that at the same time and place a public hearing thereon will then and there be had.

Resolved, That the Secretary of this Board cause these resolutions and a notice to all persons affected thereby to be published in the City Record for ten days prior to the 13th day of February, 1914.

Dated January 30, 1914.
JOSEPH HAAG, Secretary, 277 Broadway.
Telephone, 2280 Worth. j30,f10

NOTICE IS HEREBY GIVEN THAT AT THE meeting of the Board of Estimate and Apportionment held on January 16, 1914, the following resolutions were adopted:

Whereas, The Board of Estimate and Apportionment of The City of New York on September 24, 1909, instituted a proceeding for acquiring title to Weirfield street, from the line between the Borough of Brooklyn and the Borough of Queens, to Wyckoff avenue; Hancock street, from the line between the Borough of Brooklyn and the Borough of Queens, to Myrtle avenue; Jefferson avenue, from the line between the Borough of Brooklyn and the Borough of Queens, to Cypress avenue, and Cornelia street, from the line between the Borough of Brooklyn and the Borough of Queens, to Fresh Pond road, excepting in each case the right of way of the Evergreen Branch of the Long Island Railroad, in the Borough of Queens, City of New York, which proceeding was amended on March 23, 1911, so as to make it relate to Jefferson avenue and Cornelia street, as shown on a map adopted by the said Board July 1, 1910; and also to Cornelia street, in the block between Forest avenue and Anthon avenue, as shown on a map adopted by the Board January 26, 1911; and

Whereas, The Board is considering the advisability of again amending the aforesaid proceeding so as to relate to Weirfield street, from the Borough line to Wyckoff avenue; to Hancock street, from the Borough line to Myrtle avenue; to Jefferson avenue, from the Borough line to Cypress avenue, and to Cornelia street, from the Borough line to Fresh Pond road, excepting in each case the right of way of the Evergreen Branch of the Long Island Railroad, for the purpose of making the proceeding conform with a change made in the lines of Cornelia street, in the block between Myrtle avenue and Cypress avenue, as shown on a map adopted by the Board on December 18, 1913.

Resolved, That the Board of Estimate and Apportionment, in pursuance of the provisions of the Greater New York Charter, as amended, hereby gives notice that the following is the proposed area of assessment for benefit in this proposed amended proceeding:

Beginning at a point on the line between the Borough of Brooklyn and the Borough of Queens where it is intersected by a line midway between Putnam avenue and Cornelia street, and running thence northwesterly along the said line midway between Putnam avenue and Cornelia street to a point distant 100 feet westerly from the westerly line of Forest avenue, the said distance being measured at right angles to Forest avenue; thence northwardly and always distant 100 feet westerly from and parallel with the westerly line of Forest avenue to the intersection with the southerly right-of-way line of the Lutheran Cemetery Branch of the Brooklyn Rapid Transit; thence eastwardly along the said right-of-way line to a point distant 100 feet easterly from the easterly line of Fresh Pond road, the said distance being measured at right angles to Fresh Pond road; thence southwardly and parallel with Fresh Pond road to the intersection with the prolongation of a line midway between Cornelia street and Hughes street as these streets are laid out between Anthon avenue and Buchman avenue; thence westwardly along the said line midway between Cornelia street and Hughes street and along the prolongation of the said line to the intersection with the centre line of Anthon avenue; thence northwardly along the centre line of Anthon avenue to the intersection with the prolongation of a line midway between Cornelia street and Hughes street, as these streets are laid out between Forest avenue and Anthon avenue; thence westwardly along the said line midway between Cornelia street and Hughes street, and along the prolongation of the said line to a point distant 100 feet easterly from the easterly line of Forest avenue, the said distance being measured at right angles to Forest avenue; thence southwardly and parallel with Forest avenue to the intersection with the prolongation of a line midway between Cornelia street and Silver street, as these streets are laid out where they adjoin Forest avenue on the west; thence southwardly along the said line midway between Cornelia street and Silver street and along the prolongation of the said line to the intersec-

tion with a line distant 100 feet northeasterly from and parallel with the northeasterly line of Woodward avenue, the said distance being measured at right angles to Woodward avenue; thence southeasterly along the said line parallel with Woodward avenue to the intersection with a line bisecting the angle formed by the intersection of the prolongations of the centre lines of Cornelia street and Calappa avenue, as these streets are laid out between Onderdonk avenue and Woodward avenue; thence southwesterly along the said bisecting line to the intersection with a line distant 100 feet southeasterly from and parallel with the southeasterly line of Cornelia street, the said distance being measured at right angles to Cornelia street; thence southwesterly along the said line parallel with Cornelia street to the intersection with a line distant 100 feet northerly from and parallel with the northerly line of Myrtle avenue, the said distance being measured at right angles to Myrtle avenue; thence easterly along the said line parallel with Myrtle avenue to the intersection with a line at right angles to Myrtle avenue and passing through a point on its southerly side where it is intersected by the prolongation of a line midway between Hancock street and Weirfield street; thence southwesterly along the said line at right angles to Myrtle avenue to its southerly side; thence southwesterly along the said line midway between Hancock street and Weirfield street and along the prolongation of the said line to a point distant 100 feet northeasterly from the northeasterly line of Wyckoff avenue; thence southeasterly and parallel with Wyckoff avenue to the intersection with the prolongation of a line midway between Weirfield street and Halsey street; thence southwesterly along the said line midway between Weirfield street and Halsey street and along the prolongation of the said line to the intersection with the line between the Borough of Brooklyn and the Borough of Queens; thence northwesterly along the said Borough line to the point or place of beginning.

Resolved, That this Board consider the proposed area of assessment at a meeting of the Board to be held in The City of New York, Borough of Manhattan, in the City Hall, on the 13th day of February, 1914, at 10.30 a. m., and that at the same time and place a public hearing thereon will then and there be had.

Resolved, That the Secretary of this Board cause these resolutions and a notice to all persons affected thereby to be published in the City Record for ten days prior to the 13th day of February, 1914.

Dated January 30, 1914.
JOSEPH HAAG, Secretary, 277 Broadway.
Telephone, 2280 Worth. j30,f10

NOTICE IS HEREBY GIVEN THAT AT THE meeting of the Board of Estimate and Apportionment held on January 16, 1914, the following resolutions were adopted:

Whereas, The Board of Estimate and Apportionment of The City of New York is considering the advisability of enlarging the district of assessment fixed in the proceeding authorized by the said Board for acquiring title to Central avenue, between Myrtle avenue and Edsall avenue, Borough of Queens, which authorization was granted under resolutions adopted by the Board on March 8, 1907, December 3, 1909, and March 23, 1911.

Resolved, That the Board of Estimate and Apportionment, in pursuance of the provisions of the Greater New York Charter, as amended, hereby gives notice that the following is the proposed enlarged district of assessment for benefit in this proceeding:

Beginning at a point on the prolongation of a line midway between Cook street and Graeme avenue as these streets are laid out between Proctor street and Hinman street, distant 100 feet westerly from the westerly line of Proctor street, the said distance being measured at right angles to Proctor street, and running thence easterly along the said line midway between Cook street and Graeme avenue and along the prolongations of the said line, to the intersection with the easterly line of Griffith avenue; thence easterly at right angles to Griffith avenue a distance of 100 feet; thence southwesterly and parallel with Griffith avenue to the intersection with a line distant 100 feet easterly from and parallel with the easterly line of Speer street, the said distance being measured at right angles to Speer street; thence southwesterly along the said line parallel with Speer street and along the prolongation of the said line, to the intersection with a line distant 100 feet easterly from and parallel with the easterly line of Sprague street, the said distance being measured at right angles to Sprague street; thence southwesterly along the said line parallel with Sprague street to the intersection with a line bisecting the angle formed by the intersection of the prolongations of the southerly line of Central avenue and the northerly line of Myrtle avenue as these streets are laid out between Meade street and Folsom avenue; thence westwardly along the said bisecting line to a point distant 100 feet southerly from the southerly line of Central avenue, the said distance being measured at right angles to Central avenue; thence westwardly and southwesterly and always distant 100 feet southerly and easterly from and parallel with the southerly and easterly line of Central avenue and the prolongation thereof, to the intersection with a line distant 100 feet southerly from and parallel with the southerly line of Myrtle avenue, the said distance being measured at right angles to Myrtle avenue; thence westwardly along the said line parallel with Myrtle avenue to the intersection with the prolongation of a line distant 100 feet westerly from and parallel with the westerly line of Central avenue as this street is laid out where it meets Myrtle avenue, the said distance being measured at right angles to Central avenue; thence northwesterly along the said line parallel with Central avenue and along the prolongation of the said line, to the intersection with the southerly line of Kossuth place; thence northeasterly in a straight line to a point on the northerly line of Kossuth place distant 100 feet westerly from the westerly line of Otto street, the said distance being measured at right angles to Otto street; thence generally easterly and always distant 100 feet northerly from and parallel with the northerly line of Otto street and the prolongation thereof to the intersection with the prolongation of a line distant 100 feet easterly from and parallel with the easterly line of Lafayette street, the said distance being measured at right angles to Lafayette street; thence southwesterly along the said line parallel with Lafayette street and along the prolongation of the said line to a point distant 100 feet northerly from the northerly line of Edsall avenue, the said distance being measured at right angles to Edsall avenue; thence easterly and always distant 100 feet northerly from and parallel with the northerly line of Edsall avenue to the intersection with the prolongation of a line distant 100 feet northerly from and parallel with the westerly line of Edison place, the said distance being measured at right angles to Edison place; thence northwesterly along the said prolongation of a line parallel with Edison place to the intersection with the prolongation of a line distant 100 feet northerly from and parallel with the northerly line of Edsall avenue as this street is laid out immediately east of Edison place, the said distance being measured at right angles to Edsall avenue; thence easterly along the

said line parallel with Edsall avenue and along the prolongation of the said line to the intersection with a line parallel with Proctor street and passing through the point of beginning; thence northwesterly along the said line parallel with Proctor street to the point or place of beginning.

Resolved, That this Board consider the proposed enlarged district of assessment at a meeting of the Board to be held in The City of New York, Borough of Manhattan, in the City Hall, on the 13th day of February, 1914, at 10.30 a. m., and that at the same time and place a public hearing thereon will then and there be had.

Resolved, That the Secretary of this Board cause these resolutions and a notice to all persons affected thereby to be published in the City Record for ten days prior to the 13th day of February, 1914.

Dated January 30, 1914.
JOSEPH HAAG, Secretary, 277 Broadway.
Telephone, 2280 Worth. j30,f10

NOTICE IS HEREBY GIVEN THAT AT THE meeting of the Board of Estimate and Apportionment held on January 16, 1914, the Board continued until February 13, 1914, the hearing on the proposed area of assessment in the matter of acquiring title to the lands required for the widening of Fulton avenue from Mills street to Willis street, and of Main street from Grand avenue to Van Alst avenue, Borough of Queens.

The hearing will be held in Room 16, City Hall, Borough of Manhattan, City of New York, on Friday, February 13, 1914, at 10.30 o'clock a. m.

The following is the proposed area of assessment in the proceeding:

Beginning at a point on the easterly bulkhead line of the East River distant 100 feet southwesterly from the prolongation of the southeasterly line of Hoyt avenue as this street is laid out west of Remsen street, and running thence southeasterly and always distant 100 feet southwesterly from and parallel with the southeasterly line of Hoyt avenue and its prolongation to a point distant 100 feet northerly from the northerly line of Flushing avenue, the said distance being measured at right angles to Flushing avenue; thence easterly and always distant 100 feet northerly from and parallel with the northerly line of Flushing avenue to the intersection with the northerly line of 4th avenue; thence southwesterly at right angles to Flushing avenue to a point distant 100 feet southerly from its southerly side; thence westwardly and always distant 100 feet southerly from and parallel with the southerly line of Flushing avenue to a point distant 100 feet southeasterly from the southeasterly line of 2d avenue, the said distance being measured at right angles to 2d avenue; thence southwesterly and always distant 100 feet southeasterly from and parallel with the southeasterly line of 2d avenue to a point distant 100 feet southwesterly from the southeasterly line of Grand avenue, the said distance being measured at right angles to Grand avenue; thence northwesterly and always distant 100 feet southwesterly from and parallel with the southeasterly line of Grand avenue to the intersection with a line bisecting the angle formed by the intersection of the prolongations of the northerly line of Ely avenue and the southeasterly line of Van Alst avenue as these streets adjoin Temple street; thence southwesterly along the said bisecting line to the intersection with a line bisecting the angle formed by the intersection of the prolongations of the centre lines of Temple street and Elm street as these streets are laid out between Van Alst avenue and Hopkins avenue; thence northwesterly along the said bisecting line to the intersection with a line bisecting the angle formed by the intersection of the prolongations of the northerly line of Van Alst avenue and the southeasterly line of Hopkins avenue as these streets are laid out adjoining Elm street; thence southwesterly along the said bisecting line to the intersection with a line bisecting the angle formed by the intersection of the prolongations of the southeasterly line of Van Alst avenue and the southeasterly line of Hopkins avenue as these streets are laid out adjoining Elm street; thence southwesterly along the said bisecting line to the intersection with the easterly bulkhead line of the East River; thence generally northwesterly along the said bulkhead line to the point or place of beginning.

Dated January 30, 1914.
JOSEPH HAAG, Secretary, 277 Broadway.
Telephone, 2280 Worth. j30,f10

NOTICE IS HEREBY GIVEN THAT THE Board of Estimate and Apportionment of The City of New York, deeming it for the public interest so to do, proposes to change the map or plan of The City of New York so as to discontinue East 15th street, between a point about 425 feet south of Avenue L and a point about 168 feet north of Avenue M, the limits of the section to be closed being designed to coincide with the southerly line of Locust avenue and the northerly line of Chestnut avenue as these streets are in use and commonly recognized between East 14th street and East 16th street, in the Borough of Brooklyn, City of New York, which proposed change is more particularly shown upon a map or plan bearing the signature of the Commissioner of Public Works of the Borough, and dated January 22, 1914, and that a meeting of said Board will be held in the Old Council Chamber, City Hall, Borough of Manhattan, City of New York, on February 13, 1914, at 10.30 o'clock a. m., at which such proposed change will be considered by said Board; all of which is more particularly set forth and described in the map or plan bearing the signature of the Commissioner of Public Works of the Borough, and dated January 22, 1914, notice of the adoption of which is hereby given, viz:

Resolved, That the Board of Estimate and Apportionment of The City of New York, in pursuance of the provisions of section 442 of the Greater New York Charter, as amended, deeming it for the public interest so to do, proposes to change the map or plan of The City of New York, by discontinuing East 15th street, between a point about 425 feet south of Avenue L and a point about 168 feet north of Avenue M, the limits of the section to be closed being designed to coincide with the southerly line of Locust avenue and the northerly line of Chestnut avenue as these streets are in use and commonly recognized between East 14th street and East 16th street, in the Borough of Brooklyn, City of New York, which proposed change is more particularly shown upon a map or plan bearing the signature of the Commissioner of Public Works of the Borough, and dated January 22, 1914.

Resolved, That this Board consider the proposed change at a meeting of the Board, to be held in the City Hall, Borough of Manhattan, City of New York, on the 13th day of February, 1914, at 10.30 o'clock a. m.

Resolved, That the Secretary of this Board cause these resolutions and a notice to all persons affected thereby that the proposed change will be considered at a meeting of the Board, to be held at the aforesaid time and place, to be published in the City Record and the corporation newspapers for ten days continuously, Sun-

days and legal holidays excepted, prior to the 13th day of February, 1914.
Dated January 30, 1914.
JOSEPH HAAG, Secretary, 277 Broadway.
Telephone, 2280 Worth. j30,f10

Notices of Public Hearings.

FRANCHISE MATTERS.

PUBLIC NOTICE IS HEREBY GIVEN THAT the public hearing on the form of contract modifying contract dated July 10, 1912, granting a franchise to the Manhattan Bridge Three Cent Line by substituting a route on Fulton street, Ashland place and Lafayette avenue, Borough of Brooklyn, for a portion of its existing route, which was by resolution duly adopted November 20, 1913, fixed for December 24, 1913, and on that date continued until January 9, 1914, when it was continued until January 23, 1914, was continued until the meeting of February 6, 1914, at 10.30 o'clock a. m., in Room 16, City Hall, Borough of Manhattan, at which time and place all citizens interested will have an opportunity to appear and be heard.

JOSEPH HAAG, Secretary.
Dated New York, January 23, 1914. j27,f7

PUBLIC NOTICE IS HEREBY GIVEN THAT at a meeting of the Board of Estimate and Apportionment held December 11, 1913, the following petition was received:

Before the Board of Estimate and Apportionment.

In the matter of the application of DEGNON TERMINAL RAILROAD CORPORATION to the Board of Estimate and Apportionment of The City of New York for a franchise to cross certain streets in the 1st Ward of the Borough of Queens.

To the Board of Estimate and Apportionment of The City of New York:

Degnon Terminal Railroad Corporation, for its amended petition, respectfully presents to the Board as follows:

First—The petitioner, Degnon Terminal Railroad Corporation is a corporation duly organized under the laws of the State of New York as a railroad corporation, its certificate of incorporation having been duly filed in the office of the Secretary of State of the State of New York on the 24th day of November, 1913, and the organization tax for the privilege of incorporating paid to the Treasurer of the State of New York; and a certified copy of the said certificate of incorporation having been duly filed in the office of the Clerk of the County of New York on the 26th day of November, 1913, that being the county in which its principal office is located as stated in its said certificate of incorporation. A copy of the said certificate of incorporation is being published for three successive weeks in a newspaper published in the County of Queens, in which county the route of the said railroad is located, and the said publication will be completed on or before the 20th day of December, 1913. On or about the 22d day of December, 1913, your petitioner will make formal application to the Public Service Commission for the First District for a certificate of public convenience and a necessity as is required by section 9 of the Railroad Law.

Second—The route of your petitioner as set forth in its certificate of incorporation runs from a point near Davis street to a point near School street, both in the 1st Ward of the Borough of Queens, in the County of Queens, in The City of New York.

Third—Your petitioner is possessed of ample financial resources for the construction of its proposed road, which is to be a freight terminal railroad only, of standard gauge, and constructed mainly upon private property, but crossing certain streets of The City of New York as hereinafter set forth.

Fourth—Your petitioner purposes immediately to begin the construction and operation of its freight terminal railroad and desires a franchise and assent by The City of New York to the construction and operation of its tracks over and across several streets hereinafter more particularly set forth, the centre lines of each track double track being approximately stated and located as follows:

(1) A double track crossing Pearson street about twelve (12) feet south of Meadow street and parallel thereto, as shown on the annexed plan.

(2) A double track crossing Anable avenue about twelve (12) feet south of Meadow street, in a slight curve, as shown on the annexed plan.

(3) A double track crossing Creek street, about twelve (12) feet south of Nott avenue, and parallel thereto, as shown on the annexed plan.

(4) A double track crossing Orton street, about twelve (12) feet south of Nott avenue, and parallel thereto, as shown on the annexed plan.

(5) A double track crossing Manly street, about twelve (12) feet south of Nott avenue, and parallel thereto, as shown on the annexed plan.

(6) A single track switch crossing Nott avenue at right angles in the centre of the block between Orton street and Manly street, as shown on the annexed plan.

(7) A single track switch crossing Davis street from a point on the northerly side of Davis street about eight (8) feet west of Pearson street; thence in a curved line to a point on the southerly side of Davis street about seventy (70) feet west of Pearson street, as shown on the annexed plan.

(8) A single track switch crossing Creek street in a curved line from a point on the westerly side of Creek street about the centre of the block between Pearson street and Anable avenue; thence to a point on the easterly side of Creek street about two hundred and fifty-five (255) feet north of Hunterspoint avenue, as shown on the annexed plan.

(9) A single track switch crossing Creek street from a point on the westerly side of Creek street about seventy-two (72) feet south of Nott avenue; thence in a curved line to a point on the easterly side of Creek street about one hundred and sixty-seven (167) feet south of Nott avenue, as shown on the annexed plan.

(10) A single track switch crossing Nott avenue from a point about three (3) feet south of the southeasterly corner of Creek street and Nott avenue, running northerly to a point on the northerly side of Nott avenue about sixty-five (65) feet east of Creek street, as shown on the annexed plan.

(11) A single track switch crossing Nott avenue from a point on the southerly side of Nott avenue opposite Dutch Kills place about two hundred and twenty-five (225) feet east of the east side of Creek street, running northeasterly in a curved line to a point on the northerly side of Nott avenue about sixty-five (65) feet east of Dutch Kills place, as shown on the annexed plan.

(12) A single track switch crossing Nott avenue from a point on the southerly side of Nott avenue about two hundred and ninety-five (295) feet west of Orton street; running thence northerly in a curved line across Nott avenue to a point about ten (10) feet east of the northeast corner of Queens place and Nott avenue, as shown on the annexed plan.

(13) A single track switch across Nott avenue from a point on the southerly side of Nott avenue about one hundred and fifty (150) feet west of Orton street, running thence northeasterly in a curved line to a point on the northerly

side of Nott avenue, about fifty (50) feet west of Orton street, as shown on the annexed plan.

(14) A single track switch crossing Nott avenue from a point about three (3) feet south of the southwest corner of Orton street and Nott avenue, running thence northeasterly to a point on the northerly side of Nott avenue about fifty-nine (59) feet east of Orton street, as shown on the annexed plan.

(15) A single track switch crossing Nott avenue at right angles midway in the block between Manly street and Mount street, as shown on the annexed plan.

(16) A single track switch crossing Nott avenue at right angles midway in the block between Mount street and School street, as shown on the annexed plan.

(17) A single track switch crossing Anable avenue at right angles midway in the block between Orton street and Manly street, as shown on the annexed plan.

(18) A single track switch crossing Anable avenue at right angles midway in the block between Manly street and Mount street, as shown on the annexed plan.

(19) A single track switch crossing Anable avenue at right angles midway in the block between Mount street and School street, as shown on the annexed plan.

(20) A single track switch connecting at about the centre line of Creek street with the switch heretofore described under No. 9, running thence easterly to a point on the easterly side of Creek street about one hundred and thirty-seven (137) feet south from Nott avenue, as shown on the annexed plan.

(21) A single track switch crossing Nott avenue from a point about three (3) feet south of the southwest corner of Manly street and Nott avenue, running thence northeasterly to a point on the northerly side of Nott avenue about fifty-nine (59) feet east of Manly street, as shown on the annexed plan.

(22) A single track switch crossing Nott avenue from a point about three (3) feet south of the southwest corner of Mount street and Nott avenue, running thence northeasterly across Nott avenue to a point on the northerly side of Nott avenue about fifty-nine (59) feet east of Mount street, as shown on the annexed plan.

(23) A single track switch crossing from a point on the easterly side of Pearson street about eighteen (18) feet south of Meadow street to the westerly side of Pearson street about fifty (50) feet south of Meadow street, as shown on the annexed plan.

Annexed hereto, dated December 8, 1913, and signed by the President and Engineer of the Company, is a map or plan showing the various switches and track crossings herein sought having annexed to them the numbers heretofore given to them.

Fifth—Your petitioner purposes to operate upon its right of way and across the tracks and switches heretofore described standard gauge freight cars carrying freight for interstate and intra-state commerce to various factories and the public adjacent to the lines of your petitioner, but not to transport passengers; and your petitioner desires to use electric motor power in a form approved by your Board and by the Public Service Commission of the First District, although your petitioner may be compelled temporarily, and pending the installation of proper electrical equipment, to use steam power.

Sixth—Your petitioner prays that the franchise may be granted your petitioner in the usual form for a period of twenty-five years with a privilege of renewal for a further period of twenty-five years, and desires that the compensation to be paid to The City of New York therein for the rights granted shall consist of a lump sum initial payment and an annual payment at a fixed rate based upon the appraised value of the land in the street occupied by the tracks heretofore described.

Your petitioner is informed and believes that all the streets or portions of streets in respect to which application is herein made to The City of New York for a franchise are open public streets, the title to which is in fee in The City of New York.

In witness whereof your petitioner has caused this petition to be signed by its President on its behalf, and its corporate seal to be hereunto duly affixed this tenth day of December, 1913.

DEGNON TERMINAL RAILROAD CORPORATION.

(Seal) By ALFRED A. STUART, President.
State of New York, County of New York, ss.:

On this tenth day of December, in the year one thousand nine hundred and thirteen, before me personally came Alfred A. Stuart, to me known, who, being by me duly sworn, did depose and say that he resided in New York City; that he is the President of Degnon Terminal Railroad Corporation, the corporation described in and which executed the above instrument; that he knew the seal of said corporation; that the seal affixed to said instrument was such corporate seal; that it was so affixed by order of the Board of Directors of said corporation, and that he signed his name thereto by like order.

CHAS. R. BOSSE, Notary Public, New York County No. 272, Register's No. 5107.
(Seal)

—and at the meeting of January 9, 1914, the following resolutions were adopted:

Whereas, The foregoing petition from the Degnon Terminal Railroad Corporation, verified December 10, 1913, was presented to the Board of Estimate and Apportionment at a meeting held December 11, 1913.

Resolved, That in pursuance of law this Board sets Friday, the sixth day of February, 1914, at 10.30 o'clock in the forenoon, and Room 16, in the City Hall, Borough of Manhattan, in the time and place when and where such petition shall be first considered, and a public hearing be had thereon, at which citizens shall be entitled to appear and be heard; and be it further

Resolved, That the Secretary is directed to cause such petition and these resolutions to be published for at least two (2) days in two daily newspapers in The City of New York, to be designated by the Mayor, and for at least ten (10) days in the City Record immediately prior to such date of public hearing. The expense of such publication to be borne by the petitioner.

JOSEPH HAAG, Secretary.
New York, January 9, 1914. j26,f6

FIRE DEPARTMENT.

Proposals.

HEADQUARTERS OF THE FIRE DEPARTMENT OF THE CITY OF NEW YORK, Nos. 157 and 159 E. 67TH ST., BOROUGH OF MANHATTAN, THE CITY OF NEW YORK.

SEALED BIDS OR ESTIMATES WILL BE received by the Fire Commissioner at the above office until 10.30 o'clock a. m., on

TUESDAY, FEBRUARY 10, 1914.
No. 1. FOR FURNISHING AND DELIVERING SUNDRY SUPPLIES.

The time for the delivery of the articles, materials and supplies and the performance of the contract is by or before December 31, 1914.

The amount of security required is thirty (30) per cent. of the amount of the bid or estimate. The bidder will state the price of each item or article contained in the specifications or schedules herein contained or hereto annexed, per pound, ton, dozen, gallon, yard or other

unit of measure, by which the bids will be tested. The extensions must be made and footed up, as the bids will be read from the total and awards made to the lowest bidder on each item; or the bids will be compared and the contract awarded at a lump or aggregate sum for each contract. Bids must be submitted in duplicate. Delivery will be required to be made at the time and in the manner and in such quantities as may be directed.

Blank forms and further information may be obtained at the office of the Fire Department, Nos. 157 and 159 E. 67th st., Manhattan.

ROBERT ADAMSON, Fire Commissioner.
j30,f10
See General Instructions to Bidders on last page, last column, of the "City Record."

HEADQUARTERS OF THE FIRE DEPARTMENT OF THE CITY OF NEW YORK, NOS. 157 AND 159 E. 67TH ST., BOROUGH OF MANHATTAN, THE CITY OF NEW YORK.

SEALED BIDS OR ESTIMATES WILL BE received by the Fire Commissioner at the above office until 10.30 o'clock a. m., on

TUESDAY, FEBRUARY 3, 1914.
FOR FURNISHING AND DELIVERING HORSESHOEING SUPPLIES.

The time for the delivery of the articles, materials and supplies and the performance of the contract is by or before September 30, 1914.

The amount of security required is thirty (30) per cent. of the amount of the bid or estimate.

The bidder will state the price of each item or article contained in the specifications or schedules herein contained or hereto annexed, per pound, or other unit of measure, by which the bids will be tested. The extension must be made and footed up, as the bids will be read from the total and awards made to the lowest bidder on each class; or the bids will be compared and the contract awarded at a lump or aggregate sum.

Delivery will be required to be made at the time and in the manner and in such quantities as may be directed.

Blank forms and further information may be obtained at the office of the Fire Department, Nos. 157 and 159 E. 67th st., Manhattan.

ROBERT ADAMSON, Fire Commissioner.
j22,f3
See General Instructions to Bidders on last page, last column, of the "City Record."

DEPARTMENT OF BRIDGES.

Proposals.

DEPARTMENT OF BRIDGES, MUNICIPAL BUILDING, BOROUGH OF MANHATTAN, CITY OF NEW YORK.

SEALED BIDS OR ESTIMATES WILL BE received by the Commissioner of Bridges at the above office until 2 o'clock p. m., on

TUESDAY, FEBRUARY 10, 1914.
FOR FURNISHING AND DELIVERING STRUCTURAL STEEL TO THE BROOKLYN BRIDGE.

The time allowed for the full delivery of the steel and for the complete performance of the contract will be 130 calendar days after the date of certification of the contract by the Comptroller of the City.

The amount of security to guarantee the faithful performance of the contract will be thirty (30) per cent. of the total amount for which the contract is awarded.

The right is reserved by the Commissioner to reject all the bids should he deem it to the interest of the City so to do.

Blank forms and specifications may be obtained at the office of the Department of Bridges.

F. J. H. KRACKE, Commissioner.
j29,f10
See General Instructions to Bidders on last page, last column, of the "City Record."

DEPARTMENT OF BRIDGES, MUNICIPAL BUILDING, BOROUGH OF MANHATTAN, CITY OF NEW YORK.

SEALED BIDS OR ESTIMATES WILL BE received by the Commissioner of Bridges at the above office until 2 o'clock p. m., on

THURSDAY, FEBRUARY 5, 1914.
FOR FURNISHING AND DELIVERING ANTHRACITE COAL TO THE BROOKLYN BRIDGE.

The time allowed for the full delivery of the coal and for the complete performance of the contract will be ninety (90) calendar days after the date of certification of the contract by the Comptroller of the City.

The amount of security to guarantee the faithful performance of the contract will be thirty (30) per cent. of the total amount for which the contract is awarded.

The right is reserved by the Commissioner to reject all the bids should he deem it to the interest of the City so to do.

Blank forms and specifications may be obtained at the office of the Department of Bridges.

F. J. H. KRACKE, Commissioner.
j24,f5
See General Instructions to Bidders on last page, last column, of the "City Record."

DEPARTMENT OF PUBLIC CHARITIES.

Proposals.

DEPARTMENT OF PUBLIC CHARITIES, FOOT OF E. 26TH ST., NEW YORK.

SEALED BIDS OR ESTIMATES WILL BE received by the Department of Public Charities at the above office until 2.30 o'clock p. m., on

FRIDAY, FEBRUARY 6, 1914.
FOR FURNISHING ALL THE LABOR AND VEHICLES REQUIRED FOR THE TRANSPORTATION AND DELIVERY OF FLUID AND CONDENSED MILK AND CREAM TO THE NEW YORK CITY FARM COLONY AND SEA VIEW HOSPITAL, BOROUGH OF RICHMOND, THE CITY OF NEW YORK.

The time allowed for the completion of the work and full performance of the contract is up to and including June 30, 1914.

The surety required will be Five Hundred Dollars (\$500).

The bidder will state the price per day for the work described and specified, as the contract is entire for a complete job.

Certified check or cash in the sum of Twenty-five Dollars (\$25) must accompany each bid.

Blank forms and further information may be obtained at the office of the Chief Engineer of the Department, foot of E. 26th st., The City of New York, where plans and specifications may be seen.

JOHN A. KINGSBURY, Commissioner.
j27,f6
See General Instructions to Bidders on last page, last column, of the "City Record."

DEPARTMENT OF PUBLIC CHARITIES, FOOT OF E. 26TH ST., NEW YORK.

SEALED BIDS OR ESTIMATES WILL BE received by the Department of Public Charities at the above office until 2.30 o'clock p. m., on

FRIDAY, FEBRUARY 6, 1914.
FOR FURNISHING AND DELIVERING FLUID AND CONDENSED MILK AND CREAM.

The time for the performance of the contract is up to and including June 30, 1914.

No bond will be required with the bid, as heretofore, but will be required upon awarding of the contract in an amount equal to thirty (30) per cent. of the contract.

No bid will be considered unless it is accompanied by a deposit, which shall be in the form of money, or a certified check upon one of the State or National banks of The City of New York, drawn to the order of the Comptroller, or corporate stock or certificates of indebtedness of any nature issued by The City of New York and approved by the Comptroller as of equal value to the security required. Such deposit shall be in an amount not less than one and one-half (1½) per cent. of the total amount of the bid.

The bidder will state the price per quart, or other designated unit, by which the bids will be tested. The extensions must be made and footed up, as the bids will be read from the total and awards made to the lowest bidder on each class, line or item, as stated in the specifications.

Bids must be submitted in duplicate, each in a separate envelope. No bid will be accepted unless this provision is complied with.

A bid sheet must accompany the bid inclosed in the envelope marked "Original."

Blank forms and further information may be obtained at the office of the Storekeeper of the Department, foot of E. 26th st., Borough of Manhattan.

JOHN A. KINGSBURY, Commissioner.
j27,f6
See General Instructions to Bidders on last page, last column, of the "City Record."

DEPARTMENT OF PUBLIC CHARITIES, FOOT OF E. 26TH ST., NEW YORK.

SEALED BIDS OR ESTIMATES WILL BE received by the Department of Public Charities, at the above office, until 2.30 o'clock p. m., on

FRIDAY, FEBRUARY 6, 1914.
FOR FURNISHING AND DELIVERING ANTHRACITE COAL.

The quantities are as follows:
Borough of Richmond.

800 tons egg coal.

The time for the performance of the contract is up to and including April 30, 1914.

No bond will be required with the bid, as heretofore, but will be required upon awarding of the contract in an amount equal to thirty (30) per cent. of the contract.

No bid will be considered unless it is accompanied by a deposit, which shall be in the form of money, or a certified check upon one of the State or National banks of The City of New York, drawn to the order of the Comptroller, or corporate stock or certificates of indebtedness of any nature issued by The City of New York and approved by the Comptroller as of equal value to the security required. Such deposit shall be in an amount not less than one and one-half (1½) per cent. of the total amount of the bid.

The bidder will state the price per gross ton, by which the bids will be tested. The extensions must be made and footed up, as the bids will be read from the total and awards made to the lowest bidder on each line, as stated in the specifications.

Bids must be submitted in duplicate, each in a separate envelope. No bid will be accepted unless this provision is complied with.

A bid sheet must accompany the bid, inclosed in the envelope marked "Original."

Blank forms and further information may be obtained at the office of the Storekeeper of the Department, foot of E. 26th st., Borough of Manhattan.

JOHN A. KINGSBURY, Commissioner.
j27,f6
See General Instructions to Bidders on last page, last column, of the "City Record."

DEPARTMENT OF STREET CLEANING.

Proposals.

MAIN OFFICE OF THE DEPARTMENT OF STREET CLEANING, 12TH FLOOR SOUTH, NEW MUNICIPAL BUILDING, BOROUGH OF MANHATTAN, THE CITY OF NEW YORK.

SEALED BIDS OR ESTIMATES WILL BE received by the Commissioner of Street Cleaning at the above office until 12 o'clock noon on

WEDNESDAY, FEBRUARY 4, 1914.
Borough of Manhattan.

FOR FURNISHING AND DELIVERING 134 DRAFT HORSES.

The time allowed for the delivery of the horses and the full performance of the contract is by or before December 31, 1914.

The amount of security required is thirty (30) per cent. of the amount of the bid.

Borough of The Bronx.

FOR FURNISHING AND DELIVERING 89 DRAFT HORSES.

The time allowed for the delivery of the horses and the performance of the contract is by or before December 31, 1914.

The amount of security required is thirty (30) per cent. of the amount of the bid.

Borough of Brooklyn.

FOR FURNISHING AND DELIVERING 138 DRAFT HORSES.

The time allowed for the delivery of the horses and the performance of the contract is by or before December 31, 1914.

The amount of security required is thirty (30) per cent. of the amount of the bid.

Horses shall be furnished within ten (10) days after the receipt of written order from the Commissioner.

Bids must be submitted in duplicate in separate envelopes.

The bidder will state the price of each item or article contained in the specifications or schedules herein contained or hereto annexed, per horse, by which the bids will be tested. The extensions must be made and footed up, as the bids will be read from the total and awards made to the lowest bidder on each Borough.

Delivery will be required to be made at the time and in the manner and in such numbers as may be directed.

Blank forms and further information may be obtained at the office of the Department of Street Cleaning, New Municipal Building, Chambers and Centre sts.

J. T. FETHERSTON, Commissioner.
j23,f4
See General Instructions to Bidders on last page, last column, of the "City Record."

MAIN OFFICE OF THE DEPARTMENT OF STREET CLEANING, 12TH FLOOR SOUTH, NEW MUNICIPAL BUILDING, BOROUGH OF MANHATTAN, THE CITY OF NEW YORK.

SEALED BIDS OR ESTIMATES WILL BE received by the Commissioner of Street Cleaning at the above office until 12 o'clock noon on

WEDNESDAY, FEBRUARY 4, 1914.
Boroughs of Manhattan, The Bronx and Brooklyn.

FOR FURNISHING AND DELIVERING COAL FOR HEATING PURPOSES.

The time allowed for the delivery of the articles, materials and supplies and the performance of the contract is by or before June 30, 1914.

The amount of security required is thirty (30) per cent. of the bid or estimate.

Bids must be submitted in duplicate in separate envelopes. The bidder will state the price per gross ton of 2,240 pounds avoirdupois contained in the specifications annexed, by which the bids will be tested. The extensions must be made and footed up, as the bids will be read from the total for each class, and awards made to the

lowest bidder on each class, each of the Boroughs constituting a class.

Delivery will be required to be made at the time and in the manner and in such quantities as may be directed.

Blank forms and further information may be obtained at the office of the Department of Street Cleaning, the Borough of Manhattan, New Municipal Building, Chambers and Centre sts.

J. T. FETHERSTON, Commissioner.
j23,f4
See General Instructions to Bidders on last page, last column, of the "City Record."

BOROUGH OF BROOKLYN.

Proposals.

OFFICE OF THE PRESIDENT OF THE BOROUGH OF BROOKLYN, ROOM NO. 2, BOROUGH HALL, BOROUGH OF BROOKLYN, THE CITY OF NEW YORK.

SEALED BIDS OR ESTIMATES WILL BE received by the President of the Borough of Brooklyn at the above office until 11 o'clock a. m., on

WEDNESDAY, FEBRUARY 11, 1914.

1. FOR FURNISHING AND DELIVERING, HOUSING AND TRIMMING 700 NET TONS OF QUICK LIME AT THE SEWAGE DISPOSAL STATIONS IN THE 26TH AND 31ST WARDS OF THE BOROUGH OF BROOKLYN, FOR THE YEAR 1914.

The time allowed for the completion of the work and full performance of the contract will be until December 31, 1914.

The amount of security required will be thirty (30) per cent. of the total amount for which the contract is awarded.

2. FOR FURNISHING AND DELIVERING MANHOLE HEADS AND COVERS, ETC., TO THE BUREAU OF SEWERS, BOROUGH OF BROOKLYN, FOR THE YEAR 1914.

The time allowed for the delivery of the articles and full performance of the contract will be until December 31, 1914.

The amount of security required will be thirty (30) per cent. of the total amount for which the contract is awarded.

The bidder will state the price of each item or article contained in the specifications or schedules herein contained or hereto annexed, per pair, each, ton, or other unit of measure, by which the bids will be tested. The bids will be compared and the contract awarded at a lump or aggregate sum for each contract.

Delivery will be required to be made at the time and in the manner and in such quantities as may be directed.

Blank forms and further information may be obtained at the office of the Bureau of Sewers, the Borough of Brooklyn, No. 215 Montague st., Brooklyn.

L. H. POUNDS, President.
j30,f11
See General Instructions to Bidders on last page, last column, of the "City Record."

OFFICE OF THE PRESIDENT OF THE BOROUGH OF BROOKLYN, ROOM NO. 2, BOROUGH HALL, BOROUGH OF BROOKLYN, THE CITY OF NEW YORK.

SEALED BIDS OR ESTIMATES WILL BE received by the President of the Borough of Brooklyn at the above office until 11 o'clock a. m., on

WEDNESDAY, FEBRUARY 11, 1914.

2. FOR FURNISHING AND DELIVERING 3,000 CUBIC YARDS BINDER STONE, TO BE DELIVERED TO ASPHALT PLANT NORTH SIDE OF 7TH ST. BASIN, GOWANUS CANAL.

4. FOR FURNISHING AND DELIVERING 13,000 CUBIC YARDS ASPHALT SAND TO BE DELIVERED TO ASPHALT PLANT, 7TH ST. BASIN, GOWANUS CANAL.

5. FOR FURNISHING AND DELIVERING 3,000 CUBIC YARDS PAVING SAND, TO BE DELIVERED AS FOLLOWS:

1,200 cubic yards to corporation yard, Hopkinson ave., near Marion st.

1,000 cubic yards to corporation yard, DeKalb ave., near Irving ave.

800 cubic yards to corporation yard, N. 8th st., near Union ave.

6. FOR FURNISHING AND DELIVERING 3,000 CUBIC YARDS PAVING SAND, TO BE DELIVERED AS FOLLOWS:

2,000 cubic yards to corporation yard, Wallabout basin, foot of Hewes st.

1,000 cubic yards to yard adjoining municipal plant, 7th st. basin, Gowanus Canal.

7. FOR FURNISHING AND DELIVERING 15,000 GALLONS KEROSENE OIL, TO BE DELIVERED AS FOLLOWS:

12,000 gallons to asphalt plant, 7th st. basin, Gowanus Canal.

1,500 gallons to corporation yard, Wallabout basin, foot of Hewes st.

1,500 gallons to corporation yard, 67th st., near 18th ave.

8. FOR FURNISHING AND DELIVERING 400 TONS PAVING PITCH, TO BE DELIVERED AS FOLLOWS:

200 tons to corporation yard, Wallabout basin, foot of Hewes st.

50 tons to corporation yard, N. 8th st., near Union ave.

50 tons to corporation yard, DeKalb ave., near Irving ave.

50 tons to corporation yard, Hopkinson ave., near Marion st.

50 tons to asphalt plant, 7th st. basin, Gowanus Canal.

9. FOR FURNISHING AND DELIVERING 300 CORDS HARD WOOD, TO BE DELIVERED AS FOLLOWS:

200 cords to asphalt plant, 7th st. basin, Gowanus Canal.

50 cords to corporation yard, Wallabout basin, foot of Hewes st.

25 cords to corporation yard, DeKalb ave., near Irving ave.

25 cords to corporation yard, N. 8th st., near Union ave.

10. FOR FURNISHING AND DELIVERING 1,600 TONS REFINED ASPHALT, TO BE DELIVERED TO ASPHALT PLANT, 7TH ST. BASIN, BETWEEN 6TH AND 7TH STS., NEAR 2D AVE.

11. FOR FURNISHING AND DELIVERING 13,000 GALLONS RESIDUUM OIL, TO BE DELIVERED TO ASPHALT PLANT, NORTH SIDE 7TH ST. BASIN, GOWANUS CANAL.

12. FOR FURNISHING AND DELIVERING 500,000 GALLONS ASPHALT ROAD OIL, TO BE DELIVERED TO ANY OR ALL RAILROAD STATIONS OR PUBLIC DOCKS IN THE BOROUGH OF BROOKLYN. THE OIL SHALL BE DELIVERED BY RAIL OR BOAT AS THE ENGINEER MAY DIRECT.

AND THE BID SHALL STATE THE PRICE AT WHICH OIL WILL BE FURNISHED BY EACH METHOD OF DELIVERY. FOR THE PURPOSE OF COMPARISON OF BIDS AND AS A BASIS OF AWARDED THE CONTRACT, IT WILL BE ASSUMED THAT 50,000 GALLONS OF OIL WILL BE DELIVERED BY BOAT AND 450,000 GALLONS BY RAIL.

The time for the completion of the contract in each case is on or before December 31, 1914.

The amount of security required in each instance shall be thirty (30) per cent. of the total amount for which the contract is awarded.

The bidder will state the price of each item or article contained in the specifications or schedules herein contained or hereto annexed,

per ton, dozen, gallon, yard or other unit of measure, by which the bids will be tested. The bids will be compared and the contract awarded at a lump or aggregate sum for each contract.

Delivery will be required to be made at the time and in the manner and in such quantities as may be directed.

Blank forms and further information may be obtained, and the plans and drawings may be seen at the office of the Bureau of Highways, the Borough of Brooklyn, No. 12 Municipal Building, Brooklyn.

L. H. POUNDS, President.
j30,f11
See General Instructions to Bidders on last page, last column, of the "City Record."

OFFICE OF THE PRESIDENT OF THE BOROUGH OF BROOKLYN, ROOM NO. 2, BOROUGH HALL, BOROUGH OF BROOKLYN, THE CITY OF NEW YORK.

SEALED BIDS OR ESTIMATES WILL BE received by the President of the Borough of Brooklyn at the above office until 11 o'clock a. m., on

WEDNESDAY, FEBRUARY 4, 1914.

No. 1. FOR FURNISHING ALL THE LABOR AND MATERIAL REQUIRED FOR CONSTRUCTING A SEWER IN TAPSCOTT ST., EAST ROADWAY, FROM BLAKE AVE. SOUTHERLY ABOUT 200 FEET; SEWER IN HOWARD AVE., WEST ROADWAY, FROM BLAKE AVE., NORTHERLY ABOUT 220 FEET; SEWER BASINS ON TAPSCOTT ST., NORTHEAST CORNER OF DUMONT AVE., AND NORTHERLY AND EASTERLY CORNERS OF E. 98TH ST., AND EXTENSIONS OF THE HOUSE CONNECTION DRAINS IN HOWARD AVE., FROM SUTTER AVE. TO BLAKE AVE., AND IN TAPSCOTT ST., FROM BLAKE AVE. TO E. 98TH ST.

The Engineer's preliminary estimate of the quantities is as follows:

464 linear feet of 12-inch pipe sewer, laid complete, including all incidentals and appurtenances; per linear foot, \$1.60

810 linear feet of 6-inch house connection drain, laid complete, including all incidentals and appurtenances; per linear foot, \$1.10

5 manholes complete, with iron heads and covers, including all incidentals and appurtenances; per manhole, \$50

4 sewer basins complete, of either standard design, with iron pans or gratings, iron basin hoods and connecting culverts, including all incidentals and appurtenances; per basin, \$125

Total \$2,302 40

The time allowed for the completion of the work and full performance of the contract will be thirty-five (35) working days.

The amount of security required will be One Thousand Seven Hundred Dollars (\$1,700).

No. 2. FOR FURNISHING ALL THE LABOR AND MATERIAL REQUIRED FOR CONSTRUCTING A SEWER IN E. 16TH ST., FROM THE SUMMIT ABOUT 252 FEET SOUTH OF AVENUE J TO AVENUE K.

The Engineer's preliminary estimate of the quantities is as follows:

143 linear feet of 15-inch pipe sewer, laid complete, including all incidentals and appurtenances; per linear foot, \$2.70

548 linear feet of 12-inch pipe sewer, laid complete, including all incidentals and appurtenances; per linear foot, \$1.60

264 linear feet of 6-inch house connection drain, laid complete, including all incidentals and appurtenances; per linear foot, \$0.85

5 manholes, complete, with iron heads and covers, including all incidentals and appurtenances; per manhole, \$50

1,500 feet (B. M.) of sheeting and bracing, driven in place, complete, including all incidentals and appurtenances; per thousand feet (B. M.), \$18

Total \$1,494 30

The time allowed for the completion of the work and full performance of the contract will be thirty-five (35) working days.

The amount of security required will be Eight Hundred Dollars (\$800).

No. 3. FOR FURNISHING ALL THE LABOR AND MATERIAL REQUIRED FOR CONSTRUCTING A SEWER BASIN ON 4TH AVE., AT THE NORTH CORNER OF MARINE AVE.

The Engineer's preliminary estimate of the quantities is as follows:

One (1) sewer basin, complete, of either standard design, with iron pans or gratings, iron basin hood and connecting culvert, including all incidentals and appurtenances; per basin, \$150

Total \$150 00

The time allowed for the completion of the work and full performance of the contract will be twelve (12) working days.

The amount of security required will be Seventy-five Dollars (\$75).

of Assessors, No. 320 Broadway, on or before February 4, 1914, at 11 o'clock a. m., at which place and time the said Board of Assessors will receive evidence and testimony of the nature and extent of such injury. Claimants are requested to make their claims for damages upon the blank form prepared by the Board of Assessors, copies of which may be obtained upon application at the above office.

Borough of Manhattan.

3835. 176th st., between Broadway and Fort Washington ave.

3836. Park Terrace West, between 218th st. and a point about 100 feet south of 215th st.

Borough of The Bronx.

3815. Albany road, between Van Courtlandt Park South and Bailey ave.; Bailey ave., from Albany road to Sedgwick ave., and Sedgwick ave., from Bailey ave. to Fordham road.

3820. Leland ave., between Walker and Westchester ayes.

3823. Manida st., between Lafayette ave. and Oak Point ave. (Eastern boulevard).

3826. Rosedale ave., between Walker and Tremont ayes.

3828. Taylor ave., between Gleason and Westchester ayes.

3831. 236th st., between White Plains road and Barnes ave.

3837. Glebe ave., between Westchester and Zerega ayes.

3866. Albany road, between Bailey ave., north of 230th st., and Bailey ave., north of 233d st.

3867. Corlear ave., between 230th and 236th sts.

3869. 165th Street East, between a point 122 feet west of Grant ave. and a point 76 feet west of Walton ave.

3871. Pugsley ave., between McGraw and Tremont ayes.

3874. Whittier st., between Seneca and Lafayette ayes.

Borough of Brooklyn.

3788. East New York ave., between Utica and Pitkin ayes.

3789. 89th st., between 2d and 3d ayes.

3790. Montgomery st., between Coney Island ave. and E. 7th st.

3794. 3d st., between 18th and Foster ayes.

3809. W. 32d st., between Neptune ave. and a line about 300 feet south of Surf ave.

3840. Caton ave., between E. 4th and E. 5th sts.

3842. E. 14th st., between Avenue U and Avenue V.

3843. E. 15th st., between Ditmas and Foster ayes.

3844. E. 15th st., between Avenues N and O.

3848. 59th st., between 13th and New Utrecht ayes.

3849. Forbell ave., between Liberty ave. and Magenta st.

3850. Georgia ave., between Belmont and Sutter ayes.

3856. 13th ave., between 65th and 66th sts.

3859. Wythe ave., between North 12th and North 13th sts.

3868. Bay 20th st., between Cropsey ave. and 86th st.

3889. Calyer st., between Diamond and Russell sts.

3890. Douglas st., between Dumont and Riverdale ayes.

3891. E. 10th st., between Foster ave. and Avenue H.

3892. E. 12th st., between Avenues N and O.

3893. Elderts lane, between Pitkin and Liberty ayes.

3894. 81st st., between 3d and 4th ayes.

3895. 76th st., between 6th and 7th ayes.

3896. Thatford ave., between Riverdale ave. and New Lots road.

3897. W. 28th st., between Mermaid and Neptune ayes.

3898. W. 30th st., between Neptune ave. and a line 360 feet south of Surf ave.

3899. W. 3d st., between Neptune and West ayes.

Borough of Queens.

3796. Harman st., between Grandview and Forest ayes., and Himrod st., between Grandview and Metropolitan ayes., 2d Ward.

3797. Sunswick st., between Paynter ave. and North Jane st., 1st Ward.

Borough of Richmond.

3812. Vine st., between Daniel Low terrace and the easterly side of Belmont place.

ALFRED P. W. SEAMAN, WM. C. O. MOND, JACOB J. LESSER, Board of Assessors.

St. George B. Tucker, Secretary, 320 Broadway, City of New York, Borough of Manhattan, January 24, 1914.

Completion of Assessments.

PUBLIC NOTICE IS HEREBY GIVEN TO the owner or owners of all houses and lots improved and unimproved lands affected thereby, that the following proposed assessments have been completed and are lodged in the office of the Board of Assessors for examination by all persons interested, viz:

Borough of Manhattan.

3373. Repairing sidewalk in front of No. 423 E. 17th st.

3348. Repairing sidewalk in front of No. 609 E. 14th st.

Affecting property in front of which work was done.

3832. Paving and recubing 151st st., from west side of Broadway to the east side of Riverside drive. The area of assessment extends to within one-half the block at the intersecting streets.

3833. Paving and curbing 169th st., from west curb line of Fort Washington ave. to the east house line of Haven ave. The area of assessment extends to within one-half the block at the intersecting streets.

3570. Regulating, grading, curbing, flagging, etc., W. 230th st. and W. 231st st., from Bailey ave. to Riverdale ave., and Spuyten Duyvil road, from Johnson ave. to the northerly line of W. 230th st., together with a list of awards for damages caused by a change of grade. Affecting Block Nos. 3402, 3410 and 3265.

Borough of The Bronx.

3691. Regulating, grading, curbing, flagging, etc., Grand ave., from W. 181st st. to W. 184th st.

3733. Regulating, grading, curbing, flagging, etc., W. 172d st., between Jerome and Inwood ayes.

3734. Regulating, grading, curbing, flagging, etc., Randolph ave., between St. Lawrence and Beach ayes.

The area of assessment extends to within one-half the block at the intersecting and terminating streets.

3728. Sewers and appurtenances in Perry ave., between Gun Hill road and E. 211th st.; in E. 211th st., between Perry ave. and Woodlawn road; in Woodlawn road, between Gun Hill road and E. 212th st.; in E. 212th st., between Woodlawn road and Jerome ave.; in Rochambeau ave., between E. 212th st. and Gun Hill road; in DeKalb ave., between E. 212th st. and Gun Hill road, and in Jerome ave., between E. 212th st. and the summit south. Affecting Block Nos. 3328, 3329, 3344, 3356, 3361 and 3422.

3729. Sewers and appurtenances in Haviland ave., between Zerega ave. and summit west of Havemeyer ave.; in Powell ave., between Zerega ave. and summit west of Havemeyer ave.; in Gleason ave., between Zerega ave. and summit west of Havemeyer ave.; in Ellis ave., between Zerega ave. and Pugsley ave.; in 177th st. (north side), between Pugsley ave. and the summit west of Gleason ave.; in 177th st. (south side), between Ellis and Gleason ayes.; in Newbold ave., between Zerega and Havemeyer ayes.;

in Waterbury ave., between Zerega and Havemeyer ave.; in Newbold ave., between Pugsley ave. and the summit east of Castle Hill ave.; in Olmstead ave., between Ellis ave. and Westchester ave.; in Havemeyer ave., between Watson and Waterbury ayes., and in Castle Hill ave., between Gleason and Westchester ayes. Affecting Block Nos. 3803 to 3805 inclusive, 3812 to 3814 inclusive, 3818 to 3823 inclusive, and 3826 to 3833 inclusive.

3777. Receiving basin and appurtenances at the east side of Bailey ave., opposite W. 233d st., northwest and southwest corners of 236th st. and Bailey ave., and on the east side of Bailey ave., opposite W. 236th st. Affecting Block Nos. 3261, 3262, 3269 and 3270.

3570. Regulating, grading, curbing, flagging, etc., in W. 230th st., from Bailey ave. to Riverdale ave.; in W. 231st st., from Bailey ave. to Riverdale ave., and in Spuyten Duyvil road, from Johnson ave. to the northerly line of W. 230th st., together with a list of awards for damages caused by a change of grade. Affecting Block Nos. 3253 to 3258 inclusive, 3260, 3261, 3264 to 3267 inclusive, 3402 to 3404 inclusive, 3406 to 3412 inclusive, and 3248.

Borough of Queens.

3736. Sewer in Jamaica ave., between Greenwood ave. and N. Vine st., and in Brevort st., between Jamaica and Metropolitan ayes., 4th Ward. Affecting property in the 4th Ward Block Nos. 146 to 153 inclusive; 189 to 192 inclusive, 197, 198, 200 to 206 inclusive and 218 to 229 inclusive, and in the 2d Ward Block Nos. 1, 2, 2a, 2b, 2d, 2e and 2f, 3, 3c to 3h inclusive; 3k, 3l, 4 to 6 inclusive; 6c, 6d, 7, 8 and 9.

Borough of Richmond.

3677. Regulating, grading, curbing, flagging, etc., Knox st., between Richmond terrace and Market st., 1st Ward. Affecting property in Plot 2, Blocks 1, 2 and 3; Plot 3, Blocks 7a and 7b.

Borough of Brooklyn.

3726. Regulating, grading, curbing and flagging 35th st., between Church ave. and West st.

3517. Regulating, grading, curbing and flagging Avenue N, between E. 15th st. and Coney Island ave.

3718. Regulating, grading, curbing and flagging E. 26th st., between Avenue D and Newkirk ave.

3727. Regulating, grading, curbing and flagging Union st., between Utica and Rochester ayes.

3719. Regulating, grading, curbing and flagging E. 29th st., between Clarendon road and Canarsie lane.

3618. Regulating, grading, curbing and flagging Amboy st., between Blake and Dumont ayes., and from Livonia ave. to Lott ave.

3671. Regulating, grading, curbing, flagging and paving Eckford st., between Engert and Manhattan ayes.

3716. Regulating, grading, curbing and flagging Avenue M, between Utica and Flatbush ayes.

3738. Paving Bay Ridge ave., between 5th and 13th ayes.

3761. Paving 75th st., from the westerly side of 15th ave. to the westerly side of 16th ave.

3783. Paving Belmont ave., between Chestnut st. and Crescent st.

3784. Paving Blake ave., from Grafton st. to Hopkinson ave.

3785. Paving Dumont ave., between Powell and Junius sts.

3786. Paving E. 14th st., between Ditmas and Newkirk ayes.

3787. Paving E. 26th st., from Avenue D to Newkirk ave.

3798. Paving 49th and 50th sts., between 10th and Fort Hamilton ayes.

3799. Paving Bristol st., from a point 125 feet south of Blake ave. to Dumont ave.

3800. Paving Caton ave., from E. 4th to E. 5th sts.

3801. Paving and curbing Caton ave., from Ocean parkway to E. 5th st.

3803. Paving Dinsmore place, between Chestnut and Logan sts.

3804. Paving 89th st., between 1st and 3d ayes.

3805. Paving 58th st., between New Utrecht and 16th ayes.

3806. Paving Jerome st., between Glenmore and Pitkin ayes.

3807. Paving 75th st., between 13th and 15th ayes.

3853. Paving President st., between Franklin and Bedford ayes.

The area of assessment in the above entitled matters extends to within one-half the block at the intersecting and terminating streets and avenues.

3747. Sewer in 1st st., between Foster and Webster ayes. Affecting Block Nos. 5417, 5418, 5421, 5424, 5425, 5428 and 5429.

3752. Sewer in Newport st., between Osborn st. and Christopher ave. Affecting Block Nos. 3605, 3606, 3617, 3618, 3828 and 3845.

3758. Sewer in 68th st., between 11th and 12th ayes. Affecting Block Nos. 5766 and 5773.

3743. Sewer basin on E. 21st st., at northeast corner of Regent place. Affecting Block 5125.

3763. Sewer basins on St. Nicholas ave., at the east corner of Flushing ave.; at the east corner of Jefferson st.; at the east corner of Starr st.; at the east corner of Willowby ave.; at the east corner of Suydam st., and on Ingraham st., at the southwest corner of Porter ave. Affecting Block Nos. 2998, 3169, 3178, 3201, 3212 and 3223.

All persons whose interests are affected by the above named proposed assessments, and who are opposed to the same, or either of them, are requested to present their objections in writing, to the Secretary of the Board of Assessors, 320 Broadway, New York, on or before March 3, 1914, at 11 a. m., at which time and place the said objections will be heard and testimony received in reference thereto.

ALFRED P. W. SEAMAN, WM. C. O. MOND, JACOB J. LESSER, Board of Assessors.

St. George B. Tucker, Secretary, 320 Broadway, City of New York, Borough of Manhattan, January 31, 1914.

PUBLIC NOTICE IS HEREBY GIVEN TO the owner or owners of all houses and lots improved and unimproved lands affected thereby, that the following proposed assessments have been completed and are lodged in the office of the Board of Assessors for examination by all persons interested, viz:

Borough of Manhattan.

3340. Repairing sidewalks in front of northeast corner of Bank and West sts.

3341. Repairing sidewalks in front of northwest corner of West Broadway and Thomas st.

3342. Repairing sidewalks on the west side of Broadway, between 171st and 172d sts.

3343. Repairing sidewalks in front of No. 340 1st ave.

3344. Repairing sidewalks in front of No. 361 1st ave.

3345. Repairing sidewalks in front of No. 399 1st ave.

3346. Repairing sidewalks at the southeast corner of 14th and Hudson sts.

3347. Repairing sidewalks in front of southeast corner of 14th st. and Avenue B.

3349. Repairing sidewalks in front of Nos. 625 and 627 E. 15th st.

3350. Repairing sidewalks in front of Nos. 239 and 245 E. 56th st.

Borough of The Bronx.

3351. Repairing sidewalks on the east side of Fort Washington ave., commencing 60 feet north of 178th st. and running northerly 65 feet.

3352. Repairing sidewalks in front of No. 634 Hudson st.

3353. Repairing sidewalks in front of the northeast corner of Irving place and 18th st.

3354. Repairing sidewalks in front of No. 57 Irving place.

3355. Repairing sidewalks in front of west side of Lenox ave., between 145th and 146th sts.

3356. Repairing sidewalks in front of No. 1242 Madison ave.

3357. Repairing sidewalks in front of south side of Manhattan st., commencing 173 feet west of Amsterdam ave. and running westerly 52 feet.

3358. Repairing sidewalks on the north side of 99th st., commencing 100 feet west of 1st ave. and running 296 feet westerly.

3359. Repairing sidewalks in front of No. 167 E. 99th st.

3360. Repairing sidewalks in front of Nos. 11 and 13 W. 116th st.

3361. Repairing sidewalks in front of No. 345 E. 121st ave.

3362. Repairing sidewalks in front of No. 335 E. 122d st.

3363. Repairing sidewalk in front of No. 426 E. 122d st.

3364. Repairing sidewalks in front of No. 322 E. 125th st.

3365. Repairing sidewalks in front of south side of 137th st., commencing 225 feet east of 7th ave. and running 50 feet easterly.

3367. Repairing sidewalks in front of northwest corner of 152d st. and Amsterdam ave.

3368. Repairing sidewalks in front of northeast corner of 177th st. and Pinehurst ave.

3369. Repairing sidewalks in front of No. 416 E. 19th st.

3370. Repairing sidewalks in front of No. 323 Spring st.

3371. Repairing sidewalks in front of northwest corner of St. Nicholas ave. and 164th st.

3372. Repairing sidewalks in front of No. 2093 2d ave.

3374. Repairing sidewalks in front of No. 783 7th ave.

3375. Repairing sidewalks in front of No. 238 E. 74th st.

3376. Repairing sidewalks in front of No. 204 E. 22d st.

3377. Repairing sidewalks in front of No. 317 E. 33d st.

3378. Repairing sidewalks in front of No. 56 E. 34th st.

3379. Repairing sidewalks in front of northwest corner 10th ave. and 51st st.

3380. Repairing sidewalks in front of No. 42 W. 10th st.

3381. Repairing sidewalks in front of No. 608 Water st.

Affecting property in front of which work was done.

Borough of The Bronx.

3451. Regulating, grading, curbing, flagging, etc., 242d st., from the easterly line of Katonah ave. to the northerly boundary line of The City of New York.

3518. Regulating, grading, etc., E. 149th st., from the Southern boulevard to the East River.

3696. Paving and curbing, where necessary, St. Lawrence ave., from Walker ave. to Merrill st.

3732. Paving and curbing, where necessary, Batgate ave., from E. 188th st. to Fordham road.

3767. Regulating, grading, paving, curbing, flagging, etc., E. 202d st., from Webster ave. to the New York and Harlem Railroad.

The area of assessment extends to within half the block at the intersecting and terminating streets and avenues.

3776. Sewers and appurtenances in Blackrock ave., between Pugsley ave. and Virginia ave., and in Virginia ave., between Watson ave. and Blackrock ave. Affecting Block Nos. 3733, 3788 and 3789.

3780. Sewer and appurtenances in Pugsley ave., between Westchester ave. and McGraw ave. Affecting Block Nos. 3930, 3931, 3932, 3938.

3781. Sewer and appurtenances in St. Lawrence ave., from Gleason ave. to the summit southerly therefrom. Affecting Block Nos. 3752 and 3753.

Borough of Queens.

3633. Paving Prospect st., between Paynter and Beebe ayes., 1st Ward.

3634. Paving Radde st., between Paynter and Webster ayes.

3775. Regulating, grading, curbing, flagging, paving, etc., Boulevard, from Webster ave. to Washington ave., 1st Ward.

Borough of Brooklyn.

3670. Paving E. 3d st., between Fort Hamilton ave. and Beverley road.

3675. Regulating, grading, curbing and flagging West st., from Church ave. to Fort Hamilton ave.

3701. Paving Avenue J, from E. 40th st. to Brooklyn ave.

3702. Regulating, grading, curbing and flagging E. 4th st., between Albemarle road and Fort Hamilton ave.

3703. Regulating, grading, curbing and flagging E. 18th st., between Avenues N and O.

3707. Regulating, grading, curbing and flagging Chester st., between Riverdale ave. and Hegeman ave.

3708. Regulating, grading, curbing and flagging Gardner ave., between Randolph and Grand sts.

3709. Regulating, grading, curbing and flagging Hemlock st., between Pitkin and Sutter ayes.

3715. Regulating, grading, curbing and flagging Avenue J, between E. 40th st. and Brooklyn ave.

3717. Regulating, grading, curbing and flagging Carroll st., between Kingston and Albany ayes.

3720. Paving E. 35th st., between Hudson and Church ayes.

3721. Regulating, grading, curbing and flagging 83d st., between 3d and 4th ayes.

3722. Regulating, grading, curbing and flagging Lincoln place, between Howard ave. and East New York ayes.

than 40 years of age on the last day for the receipt of applications. They will be required to submit with their applications a transcript of the records of the Bureau of Vital Statistics showing the date of birth, or, in lieu thereof, an authenticated transcript from the records of the church in which they were baptized, or other satisfactory proof.

Candidates must be prepared to pass a physical examination as closely approaching that set for Patrolman, Police Department, as difference of age and sex will permit. This examination will be strict. A circular of physical requirements for this examination will be given with each application.

Attention is called to the following provisions of the Charter:

"No woman shall be appointed a Police Matron unless suitable for the position and recommended therefor in writing by at least twenty women of good standing, residents of The City of New York."

These recommendations need not be presented before examination.

Candidates must be residents of the State of New York. They must be citizens of the United States either by birth, by naturalization themselves, or by their husbands' citizenship, or by parents' naturalization while minors. Length of residence cannot be accepted in lieu of citizenship.

Due notice will be given of the dates of the physical and mental examinations. The salary is \$1,000 per annum.

j28,f11 F. A. SPENCER, Secretary.

DEPARTMENT OF EDUCATION.

Proposals.

DEPARTMENT OF EDUCATION, CORNER OF PARK AVE. AND 59TH ST., BOROUGH OF MANHATTAN, CITY OF NEW YORK.

SEALED BIDS OR ESTIMATES WILL BE RECEIVED BY THE SUPERINTENDENT OF SCHOOL BUILDINGS, AT THE ABOVE OFFICE OF THE DEPARTMENT OF EDUCATION, UNTIL 3 O'CLOCK P. M., ON

MONDAY, FEBRUARY 16, 1914.

Borough of Brooklyn.

No. 1. FOR FURNITURE, ETC., FOR BAY RIDGE HIGH SCHOOL, ON THE WESTERLY SIDE OF FOURTH AVE., BETWEEN 67TH AND SENATOR STS., BOROUGH OF BROOKLYN.

The time allowed to complete the whole work on each item will be ninety (90) working days, as provided in the contract.

The amount of security required is as follows:

Item 1, \$3,500; Item 2, \$500; Item 3, \$2,800; Item 5, \$800; Item 6, \$800; Item 7, \$1,600; Item 8, \$2,000; Item 9, \$1,000; Item 10, \$3,000; Item 11, \$1,500.

The deposit accompanying bid on each item shall be five (5) per centum of the amount of security.

A separate proposal must be submitted for each item, and award will be made thereon.

On No. 1 the bidders must state the price of each item by which the bids will be tested. Blank forms, plans and specifications may be obtained or seen at the office of the Superintendent, at Estimating Room, 9th floor, Hall of the Board of Education, Park ave. and 59th st., Borough of Manhattan, and also at Branch Office, No. 131 Livingston st., Borough of Brooklyn.

C. B. J. SNYDER, Superintendent of School Buildings.

Dated February 3, 1914. f3,16
See General Instructions to Bidders on last page, last column, of the "City Record."

DEPARTMENT OF EDUCATION, CORNER OF PARK AVE. AND 59TH ST., BOROUGH OF MANHATTAN, CITY OF NEW YORK.

SEALED BIDS OR ESTIMATES WILL BE RECEIVED BY THE SUPERINTENDENT OF SCHOOL BUILDINGS, AT THE ABOVE OFFICE OF THE DEPARTMENT OF EDUCATION, UNTIL 3 O'CLOCK P. M., ON

MONDAY, FEBRUARY 16, 1914.

Borough of The Bronx.

No. 2. FOR FURNISHING AND SECURING IN POSITION FIRE EXTINGUISHERS AT VARIOUS SCHOOLS IN THE BOROUGH OF THE BRONX.

The time allowed to complete the whole work will be thirty (30) working days, as provided in the contract.

The amount of security required is Seven Hundred Dollars (\$700).

The deposit accompanying bid shall be five (5) per centum of the amount of security.

The bid to be submitted must include the entire work on all schools, and award will be made thereon.

A separate proposal must be submitted for each school, and award will be made thereon.

On No. 2 the bidders must state the price of each item by which the bids will be tested.

Blank forms, plans and specifications may be obtained or seen at the office of the Superintendent, at Estimating Room, 9th floor, Hall of the Board of Education, Park ave. and 59th st., Borough of Manhattan, and also at Branch Office, No. 131 Livingston st., Borough of Brooklyn.

C. B. J. SNYDER, Superintendent of School Buildings.

Dated February 3, 1914. f3,16
See General Instructions to Bidders on last page, last column, of the "City Record."

DEPARTMENT OF EDUCATION, CORNER OF PARK AVE. AND 59TH ST., BOROUGH OF MANHATTAN, CITY OF NEW YORK.

SEALED BIDS OR ESTIMATES WILL BE RECEIVED BY THE SUPERINTENDENT OF SCHOOL BUILDINGS, AT THE ABOVE OFFICE OF THE DEPARTMENT OF EDUCATION, UNTIL 3 O'CLOCK P. M., ON

MONDAY, FEBRUARY 16, 1914.

Borough of Manhattan.

No. 3. FOR ITEM 1. GENERAL CONSTRUCTION, ALSO ITEM 2. PLUMBING AND DRAINAGE OF ADDITIONS TO PUBLIC SCHOOLS 158, 174, 175, 176, 177, 178, 179, 180, 181, 182, 183, 184, 185, 186, 187, 188, 189, 190, 191, 192, 193, 194, 195, 196, 197, 198, 199, 200, 201, 202, 203, 204, 205, 206, 207, 208, 209, 210, 211, 212, 213, 214, 215, 216, 217, 218, 219, 220, 221, 222, 223, 224, 225, 226, 227, 228, 229, 230, 231, 232, 233, 234, 235, 236, 237, 238, 239, 240, 241, 242, 243, 244, 245, 246, 247, 248, 249, 250, 251, 252, 253, 254, 255, 256, 257, 258, 259, 260, 261, 262, 263, 264, 265, 266, 267, 268, 269, 270, 271, 272, 273, 274, 275, 276, 277, 278, 279, 280, 281, 282, 283, 284, 285, 286, 287, 288, 289, 290, 291, 292, 293, 294, 295, 296, 297, 298, 299, 300, 301, 302, 303, 304, 305, 306, 307, 308, 309, 310, 311, 312, 313, 314, 315, 316, 317, 318, 319, 320, 321, 322, 323, 324, 325, 326, 327, 328, 329, 330, 331, 332, 333, 334, 335, 336, 337, 338, 339, 340, 341, 342, 343, 344, 345, 346, 347, 348, 349, 350, 351, 352, 353, 354, 355, 356, 357, 358, 359, 360, 361, 362, 363, 364, 365, 366, 367, 368, 369, 370, 371, 372, 373, 374, 375, 376, 377, 378, 379, 380, 381, 382, 383, 384, 385, 386, 387, 388, 389, 390, 391, 392, 393, 394, 395, 396, 397, 398, 399, 400, 401, 402, 403, 404, 405, 406, 407, 408, 409, 410, 411, 412, 413, 414, 415, 416, 417, 418, 419, 420, 421, 422, 423, 424, 425, 426, 427, 428, 429, 430, 431, 432, 433, 434, 435, 436, 437, 438, 439, 440, 441, 442, 443, 444, 445, 446, 447, 448, 449, 450, 451, 452, 453, 454, 455, 456, 457, 458, 459, 460, 461, 462, 463, 464, 465, 466, 467, 468, 469, 470, 471, 472, 473, 474, 475, 476, 477, 478, 479, 480, 481, 482, 483, 484, 485, 486, 487, 488, 489, 490, 491, 492, 493, 494, 495, 496, 497, 498, 499, 500, 501, 502, 503, 504, 505, 506, 507, 508, 509, 510, 511, 512, 513, 514, 515, 516, 517, 518, 519, 520, 521, 522, 523, 524, 525, 526, 527, 528, 529, 530, 531, 532, 533, 534, 535, 536, 537, 538, 539, 540, 541, 542, 543, 544, 545, 546, 547, 548, 549, 550, 551, 552, 553, 554, 555, 556, 557, 558, 559, 560, 561, 562, 563, 564, 565, 566, 567, 568, 569, 570, 571, 572, 573, 574, 575, 576, 577, 578, 579, 580, 581, 582, 583, 584, 585, 586, 587, 588, 589, 590, 591, 592, 593, 594, 595, 596, 597, 598, 599, 600, 601, 602, 603, 604, 605, 606, 607, 608, 609, 610, 611, 612, 613, 614, 615, 616, 617, 618, 619, 620, 621, 622, 623, 624, 625, 626, 627, 628, 629, 630, 631, 632, 633, 634, 635, 636, 637, 638, 639, 640, 641, 642, 643, 644, 645, 646, 647, 648, 649, 650, 651, 652, 653, 654, 655, 656, 657, 658, 659, 660, 661, 662, 663, 664, 665, 666, 667, 668, 669, 670, 671, 672, 673, 674, 675, 676, 677, 678, 679, 680, 681, 682, 683, 684, 685, 686, 687, 688, 689, 690, 691, 692, 693, 694, 695, 696, 697, 698, 699, 700, 701, 702, 703, 704, 705, 706, 707, 708, 709, 710, 711, 712, 713, 714, 715, 716, 717, 718, 719, 720, 721, 722, 723, 724, 725, 726, 727, 728, 729, 730, 731, 732, 733, 734, 735, 736, 737, 738, 739, 740, 741, 742, 743, 744, 745, 746, 747, 748, 749, 750, 751, 752, 753, 754, 755, 756, 757, 758, 759, 760, 761, 762, 763, 764, 765, 766, 767, 768, 769, 770, 771, 772, 773, 774, 775, 776, 777, 778, 779, 780, 781, 782, 783, 784, 785, 786, 787, 788, 789, 790, 791, 792, 793, 794, 795, 796, 797, 798, 799, 800, 801, 802, 803, 804, 805, 806, 807, 808, 809, 810, 811, 812, 813, 814, 815, 816, 817, 818, 819, 820, 821, 822, 823, 824, 825, 826, 827, 828, 829, 830, 831, 832, 833, 834, 835, 836, 837, 838, 839, 840, 841, 842, 843, 844, 845, 846, 847, 848, 849, 850, 851, 852, 853, 854, 855, 856, 857, 858, 859, 860, 861, 862, 863, 864, 865, 866, 867, 868, 869, 870, 871, 872, 873, 874, 875, 876, 877, 878, 879, 880, 881, 882, 883, 884, 885, 886, 887, 888, 889, 890, 891, 892, 893, 894, 895, 896, 897, 898, 899, 900, 901, 902, 903, 904, 905, 906, 907, 908, 909, 910, 911, 912, 913, 914, 915, 916, 917, 918, 919, 920, 921, 922, 923, 924, 925, 926, 927, 928, 929, 930, 931, 932, 933, 934, 935, 936, 937, 938, 939, 940, 941, 942, 943, 944, 945, 946, 947, 948, 949, 950, 951, 952, 953, 954, 955, 956, 957, 958, 959, 960, 961, 962, 963, 964, 965, 966, 967, 968, 969, 970, 971, 972, 973, 974, 975, 976, 977, 978, 979, 980, 981, 982, 983, 984, 985, 986, 987, 988, 989, 990, 991, 992, 993, 994, 995, 996, 997, 998, 999, 1000.

The time allowed to complete the whole work on Public School 158 will be one hundred and seventy (170) working days, and on Public School 174 one hundred (100) working days, as provided in the contract.

The amount of security required is as follows:

Public School 158, \$4,000; Public School 174, \$3,000.

The deposit accompanying bid on each school shall be five (5) per centum of the amount of security.

A separate proposal must be submitted for each school, and award will be made thereon.

On No. 3 the bidders must state the price of each item by which the bids will be tested.

Blank forms, plans and specifications may be obtained or seen at the office of the Superintendent, at Estimating Room, 9th floor, Hall of the Board of Education, Park ave. and 59th st., Borough of Manhattan, and also at Branch Office, No. 131 Livingston st., Borough of Brooklyn.

C. B. J. SNYDER, Superintendent of School Buildings.

Dated January 28, 1914. j28,f9

of each item will be two hundred (200) working days, as provided in the contract.

The amount of security required is as follows:

Item 1, \$50,000; Item 2, \$4,000.

The deposit accompanying bid on each item shall be five (5) per centum of the amount of security.

A separate proposal must be submitted for each item, and award will be made thereon.

On Nos. 2 and 3 the bids will be compared, and the contract will be awarded in a lump sum to the lowest bidder on each contract.

On Nos. 4, 5 and 6 the bidders must state the price of each item by which the bids will be tested.

Blank forms, plans and specifications may be obtained or seen at the office of the Superintendent, at Estimating Room, 9th floor, Hall of the Board of Education, Park ave. and 59th st., Borough of Manhattan, and also at Branch Office, No. 69 Broadway, Flushing, Borough of Queens, and Borough Hall, New Brighton, Borough of Richmond, for work for their respective Boroughs.

C. B. J. SNYDER, Superintendent of School Buildings.

Dated February 3, 1914. f3,16
See General Instructions to Bidders on last page, last column, of the "City Record."

DEPARTMENT OF EDUCATION, CORNER OF PARK AVE. AND 59TH ST., BOROUGH OF MANHATTAN, CITY OF NEW YORK.

SEALED BIDS OR ESTIMATES WILL BE RECEIVED BY THE SUPERINTENDENT OF SCHOOL BUILDINGS, AT THE ABOVE OFFICE OF THE DEPARTMENT OF EDUCATION, UNTIL 3 O'CLOCK P. M., ON

MONDAY, FEBRUARY 9, 1914.

Borough of The Bronx.

No. 1. FOR ITEM 1. GENERAL CONSTRUCTION, ALSO ITEM 2. PLUMBING AND DRAINAGE OF ADDITIONS TO AND ALTERATIONS IN PUBLIC SCHOOL 21, ON E. 225TH AND 226TH STS., ABOUT 80 FEET SOUTHEAST FROM WHITE PLAINS ROAD, BOROUGH OF THE BRONX.

The time allowed to complete the whole work will be one hundred and seventy-five (175) working days, as provided in the contract.

The amount of security required is as follows:

Item 1, Thirty Thousand Dollars (\$30,000); Item 2, Three Thousand Dollars (\$3,000).

The deposit accompanying bid on each item shall be five (5) per centum of the amount of security.

A separate proposal must be submitted for each item and award will be made thereon.

On No. 2 the bidders must state the price of each item by which the bids will be tested.

Blank forms, plans and specifications may be obtained or seen at the office of the Superintendent, at Estimating Room, 9th floor, Hall of the Board of Education, Park ave. and 59th st., Borough of Manhattan, and also at Branch Office, No. 131 Livingston st., Borough of Brooklyn.

C. B. J. SNYDER, Superintendent of School Buildings.

Dated February 3, 1914. f3,16
See General Instructions to Bidders on last page, last column, of the "City Record."

DEPARTMENT OF EDUCATION, CORNER OF PARK AVE. AND 59TH ST., BOROUGH OF MANHATTAN, CITY OF NEW YORK.

SEALED BIDS OR ESTIMATES WILL BE RECEIVED BY THE SUPERINTENDENT OF SCHOOL BUILDINGS, AT THE ABOVE OFFICE OF THE DEPARTMENT OF EDUCATION, UNTIL 3 O'CLOCK P. M., ON

MONDAY, FEBRUARY 16, 1914.

Borough of The Bronx.

No. 2. FOR FURNISHING AND SECURING IN POSITION FIRE EXTINGUISHERS AT VARIOUS SCHOOLS IN THE BOROUGH OF THE BRONX.

The time allowed to complete the whole work will be thirty (30) working days, as provided in the contract.

The amount of security required is Seven Hundred Dollars (\$700).

The deposit accompanying bid shall be five (5) per centum of the amount of security.

The bid to be submitted must include the entire work on all schools, and award will be made thereon.

A separate proposal must be submitted for each school, and award will be made thereon.

On No. 2 the bidders must state the price of each item by which the bids will be tested.

Blank forms, plans and specifications may be obtained or seen at the office of the Superintendent, at Estimating Room, 9th floor, Hall of the Board of Education, Park ave. and 59th st., Borough of Manhattan, and also at Branch Office, No. 131 Livingston st., Borough of Brooklyn.

C. B. J. SNYDER, Superintendent of School Buildings.

Dated February 3, 1914. f3,16
See General Instructions to Bidders on last page, last column, of the "City Record."

DEPARTMENT OF EDUCATION, CORNER OF PARK AVE. AND 59TH ST., BOROUGH OF MANHATTAN, CITY OF NEW YORK.

SEALED BIDS OR ESTIMATES WILL BE RECEIVED BY THE SUPERINTENDENT OF SCHOOL BUILDINGS, AT THE ABOVE OFFICE OF THE DEPARTMENT OF EDUCATION, UNTIL 3 O'CLOCK P. M., ON

MONDAY, FEBRUARY 16, 1914.

Borough of Manhattan.

No. 4. FOR THE ERECTION OF BRICK FENCE, WALLS, ETC., AT PUBLIC SCHOOL 33, NO. 418 W. 28TH ST., AND PUBLIC SCHOOL 112, NO. 83 ROOSEVELT ST., BOROUGH OF MANHATTAN.

The time allowed to complete the whole work on Public School 33 shall be thirty-five (35) working days, and on Public School 112 thirty (30) working days, as provided in the contract.

The amount of security required is as follows:

Public School 33, Six Hundred Dollars (\$600); Public School 112, Eight Hundred Dollars (\$800).

The deposit accompanying bid on each school shall be five (5) per centum of the amount of security.

A separate proposal must be submitted for each school, and award will be made thereon.

On No. 4 the bidders must state the price of each item by which the bids will be tested.

Blank forms, plans and specifications may be obtained or seen at the office of the Superintendent, at Estimating Room, 9th floor, Hall of the Board of Education, Park ave. and 59th st., Borough of Manhattan, and also at Branch Office, No. 131 Livingston st., Borough of Brooklyn.

C. B. J. SNYDER, Superintendent of School Buildings.

Dated January 28, 1914. j28,f9

Contract will be awarded to the lowest bidder. The Board of Education reserves the right to award the contract as a whole for the Borough of Manhattan, or item by item, if deemed to be for the best interest of the City.

Bids must be submitted in duplicate, each in a separate envelope.

Blank forms and further information may be obtained at the office of the Superintendent of School Supplies, Board of Education, Borough of Manhattan, southwest corner of Park ave. and 59th st.

PATRICK JONES, Superintendent of School Supplies.

Dated January 22, 1914. j22,f3
See General Instructions to Bidders on last page, last column, of the "City Record."

SUPREME COURT — FIRST DEPARTMENT.

Filing Preliminary Abstracts.

FIRST DEPARTMENT.

In the matter of the application of The City of New York, relative to acquiring title, wherever the same has not been heretofore acquired for the same purpose, in fee, to the lands, tenements and hereditaments required for the opening and extending of FIELDSTON ROAD from West Two Hundred and Sixty-second street to the southerly limit of the property of the Northern Broadway Realty Associates, in the Twenty-fourth Ward, Borough of The Bronx, City of New York.

NOTICE IS HEREBY GIVEN TO ALL PERSONS interested in the above entitled proceeding, and to the owner or owners, occupant or occupants of all houses and lots and improved and unimproved lands affected thereby, and to all others whom it may concern, to wit:

First—That the undersigned, Commissioners of Estimate, have completed their estimate of benefit and that all persons interested in this proceeding, or in any of the lands, tenements and hereditaments and premises affected thereby, having any objection thereto, do file their said objections in writing, duly verified, with them at their office, Nos. 90 and 92 West Broadway, in the Borough of Manhattan, in The City of New York, on or before the 24th day of February, 1914, and that the said Commissioners will hear parties so objecting, and for that purpose will be in attendance at their said office on the 26th day of February, 1914, at 3 o'clock p. m.

Second—That the undersigned, Commissioner of Assessment, has completed his estimate of benefit and that all persons interested in this proceeding, or in any of the lands, tenements and hereditaments and premises affected thereby, having any objection thereto, do file their said objections in writing, duly verified, with him at his office, Nos. 90 and 92 West Broadway, in the Borough of Manhattan, in The City of New York, on or before the 24th day of February, 1914, and that the said Commissioner will hear parties so objecting, and for that purpose will be in attendance at his said office on the 27th day of February, 1914, at 3 o'clock p. m.

Third—That the Commissioner of Assessment has assessed any or all such lands, tenements and hereditaments and premises as are within the area of assessment fixed and prescribed as the area of assessment for benefit by the Board of Estimate and Apportionment on the 18th day of April, 1912, and that the said area of assessment includes all those lands, tenements and hereditaments and premises situate and being in the Borough of The Bronx, in The City of New York, which, taken together, are bounded and described as follows, viz.:

1. Beginning at a point on the prolongation of a line midway between Liebig avenue and Tyndall avenue as these streets are laid out between Moshulu avenue and West Two Hundred and Fifty-ninth street where it is intersected by the prolongation of a line distant 100 feet northerly from and parallel with the westerly line of West Two Hundred and Fifty-ninth street as this street is laid out immediately east of Tyndall avenue, the said distance being measured at right angles to West

making the same have been deposited in the Bureau of Street Openings in the Law Department of the City of New York, Nos. 90 and 92 West Broadway, in the Borough of Manhattan, in said City, there to remain until the 17th day of February, 1914.

Fifth—That, provided there be no objections filed to either of said abstracts, the reports as to awards and as to assessments for benefit herein will be presented for confirmation to the Supreme Court of the State of New York, First Department, at a Special Term thereof, Part III, to be held in the County Court House, in the Borough of Manhattan, in the City of New York, on the 26th day of March, 1914, at the opening of the Court on that day.

Sixth—In case, however, objections are filed to the foregoing abstracts of estimate and assessment, or to either of them, the motion to confirm the reports as to awards and as to assessments shall stand adjourned to the date to be hereafter specified in the notice provided in such cases to be given in relation to filing the final reports, pursuant to sections 981 and 984 of the Greater New York Charter, as amended by chapter 658 of the Laws of 1906.

Dated New York, January 20, 1914.
CHAS. C. MARRIN, Chairman; JOHN C. CUNNINGHAM, GEO. J. CLARK, Commissioners of Estimate; CHAS. C. MARRIN, Commissioner of Assessment.
JOEL J. SQUIER, Clerk. j23,19

FIRST DEPARTMENT.

In the matter of the application of The City of New York, relative to acquiring title, wherever the same has not been heretofore acquired for the same purpose, in fee, to the lands, tenements and hereditaments required for the opening and extending of BEACH AVENUE, from Gleason avenue to West Farms road, and of TAYLOR AVENUE, from Westchester avenue to West Farms road, in the Twenty-fourth Ward, Borough of The Bronx City of New York.

NOTICE IS HEREBY GIVEN TO ALL PERSONS interested in the above entitled proceeding, and to the owner or owners, occupant or occupants of all houses and lots and improved and unimproved lands affected thereby, and to all others whom it may concern, to wit:

First—That the undersigned, Commissioners of Estimate, have completed their estimate of damage, and that all persons interested in this proceeding, or in any of the lands, tenements and hereditaments and premises affected thereby, having any objection thereto, do file their said objections in writing, duly verified, with them at their office, Nos. 90 and 92 West Broadway, in the Borough of Manhattan, in the City of New York, on or before the 9th day of February, 1914, and that the said Commissioners will hear parties so objecting, and for that purpose will be in attendance at their said office on the 11th day of February, 1914, at 3 o'clock p. m.

Second—That the undersigned, Commissioner of Assessment, has completed his estimate of benefit and that all persons interested in this proceeding, or in any of the lands, tenements and hereditaments and premises affected thereby, having any objection thereto, do file their said objections in writing, duly verified, with him at his office, Nos. 90 and 92 West Broadway, in the Borough of Manhattan, in the City of New York, on or before the 9th day of February, 1914, and that the said Commissioner will hear parties so objecting, and for that purpose will be in attendance at his said office on the 13th day of February, 1914, at 3 o'clock p. m.

Third—That the Commissioner of Assessment has assessed any or all such lands, tenements and hereditaments and premises as are within the area of assessment fixed and ascribed as the area of assessment for benefit by the Board of Estimate and Apportionment on the 8th day of April, 1910, and that the said area of assessment includes all those lands tenements and hereditaments and premises situate and being in the Borough of The Bronx, in the City of New York, which, taken together, are bounded and described as follows, viz:

Beginning at a point on a line midway between Beach avenue and St. Lawrence avenue distant 100 feet southerly from the southerly line of Gleason avenue, and running thence northwesterly along the said line midway between Beach avenue and St. Lawrence avenue to a point distant 100 feet southerly from the southerly line of Westchester avenue, the said distance being measured at right angles to Westchester avenue; thence easterly and parallel with Westchester avenue to the intersection with a line bisecting the angle formed by the intersection of the prolongations of the centre line of Beach avenue and St. Lawrence avenue as these streets are laid out between Westchester avenue and Randolph avenue; thence northwesterly along the said bisecting line to the intersection with a line bisecting the angle formed by the intersection of the prolongations of the centre lines of Beach avenue and St. Lawrence avenue as these streets are laid out between Tremont avenue and Merrill street; thence northwesterly along the said bisecting line to the intersection with the prolongation of a line midway between Beach avenue and St. Lawrence avenue as these streets are laid out between Mansion street and West Farms road; thence northwesterly along the said line midway between Beach avenue and St. Lawrence avenue, and along the prolongations of the said line to the intersection with the southerly property line of the New York, New Haven and Hartford Railroad; thence easterly along the said property line to the intersection with the prolongation of a line midway between Theroit avenue and Taylor avenue as these streets are laid out between Guerlain street and West Farms road; thence southwesterly along a line always midway between Theroit avenue and Taylor avenue, and along the prolongations of the said line to a point distant 100 feet southerly from the southerly line of Westchester avenue, the said distance being measured at right angles to Westchester avenue; thence westwesterly and parallel with Westchester avenue to the intersection with a line midway between Taylor avenue and Beach avenue; thence southwesterly along the said line midway between Taylor avenue and Beach avenue to a point distant 100 feet southerly from the southerly line of Gleason avenue; thence westwesterly and parallel with Gleason avenue to the point or place of beginning.

Fourth—That the abstracts of said estimate of damage and of said assessment for benefit, together with the damage and benefit maps, and also all the affidavits, estimates, proofs and other documents used by the Commissioners of Estimate and by the Commissioner of Assessment in making the same, have been deposited with the Bureau of Street Openings in the Law Department of the City of New York, Nos. 90 and 92 West Broadway, in the Borough of Manhattan, in said City, there to remain until the 9th day of February, 1914.

Fifth—That, provided there be no objections filed to either of said abstracts, the reports as to awards and as to assessments for benefit herein will be presented for confirmation to the Supreme Court of the State of New York, First Department, at a Special Term thereof, Part III, to be held in the County Court House, in the Borough of Manhattan, in the City of New York, on the 16th day of April, 1914, at the opening of the Court on that day.

Sixth—In case, however, objections are filed to the foregoing abstracts of estimate and assessment, or to either of them, the motion to confirm the reports as to awards and as to assessments shall stand adjourned to the date to be hereafter specified in the notice provided in such cases to be given in relation to filing the final reports, pursuant to sections 981 and 984 of the Greater New York Charter, as amended by chapter 658 of the Laws of 1906.

Dated New York, January 15, 1914.
SEYMOUR MORK, Chairman; EDWARD A. BAUER, WM. H. ZELTNER, Commissioners of Estimate; SEYMOUR MORK, Commissioner of Assessment.
JOEL J. SQUIER, Clerk. j20,15

Filing Bill of Costs.

FIRST DEPARTMENT.

In the matter of the application of The City of New York, relative to acquiring title, wherever the same has not been heretofore acquired for the same purpose, in fee, to the lands, tenements and hereditaments required for the opening and extending of VAN CORTLANDT PARK SOUTH, from Broadway to Mosholun parkway, excluding the right of way of The New York and Putnam Railroad, in the Twenty-fourth Ward, Borough of The Bronx, City of New York.

NOTICE IS HEREBY GIVEN THAT THE bill of costs, charges and expenses incurred by reason of the proceedings in the above entitled matter will be presented for taxation to one of the Justices of the Supreme Court of the State of New York, First Department, at a Special Term thereof, Part I, to be held at the County Court House in the Borough of Manhattan, in the City of New York, on the 11th day of February, 1914, at 10.30 o'clock in the forenoon of that day, or as soon thereafter as counsel can be heard thereon; and that the said bill of costs, charges and expenses has been deposited in the office of the Clerk of the County of New York, there to remain for and during the space of ten days, as required by law.

Dated New York, January 29, 1914.
E. MORTIMER BOYLE, WILLIAM CONOVER, EARNEST R. ECKLEY, Commissioners of Estimate; EARNEST R. ECKLEY, Commissioner of Assessment.
JOEL J. SQUIER, Clerk. j29,19

FIRST DEPARTMENT.

In the matter of the application of The City of New York, relative to acquiring title, wherever the same has not been heretofore acquired for the same purpose, in fee, to the lands, tenements and hereditaments required for the opening and extending of PARKER STREET (although not yet named by proper authority), from Protectory avenue to Wellington avenue, in the Twenty-fourth Ward, Borough of The Bronx, City of New York.

NOTICE IS HEREBY GIVEN THAT THE bill of costs, charges and expenses incurred by reason of the proceedings in the above entitled matter will be presented for taxation to one of the Justices of the Supreme Court of the State of New York, First Department, at a Special Term thereof, Part I, to be held at the County Court House in the Borough of Manhattan, in the City of New York, on the 11th day of February, 1914, at 10.30 o'clock in the forenoon of that day, or as soon thereafter as counsel can be heard thereon; and that the said bill of costs, charges and expenses has been deposited in the office of the Clerk of the County of New York, there to remain for and during the space of ten days, as required by law.

Dated New York, January 29, 1914.
ERNEST HALL, DAN'L W. PATTERSON, CHAS. C. MARRIN, Commissioners of Estimate; ERNEST HALL, Commissioner of Assessment.
JOEL J. SQUIER, Clerk. j29,19

FIRST DEPARTMENT.

In the matter of the application of The City of New York, relative to acquiring title, wherever the same has not been heretofore acquired for the same purpose, in fee, to the lands, tenements and hereditaments required for the opening and extending of EAST TWO HUNDRED AND THIRTEENTH STREET, from Bronx boulevard to Boston road, in the Twenty-fourth Ward, Borough of The Bronx, City of New York.

NOTICE IS HEREBY GIVEN THAT THE bill of costs, charges and expenses incurred by reason of the proceedings in the above entitled matter will be presented for taxation to one of the Justices of the Supreme Court of the State of New York, First Department, at a Special Term thereof, Part I, to be held at the County Court House in the Borough of Manhattan, in the City of New York, on the 9th day of February, 1914, at 10.30 o'clock in the forenoon of that day, or as soon thereafter as counsel can be heard thereon; and that the said bill of costs, charges and expenses has been deposited in the office of the Clerk of the County of New York, there to remain for and during the space of ten days, as required by law.

Dated New York, January 26, 1914.
FREDERICK C. HUNTER, FRANCIS P. KENNEY, HENRY A. FRIEDMAN, Commissioners of Estimate; HENRY A. FRIEDMAN, Commissioner of Assessment.
JOEL J. SQUIER, Clerk. j26,15

FIRST DEPARTMENT.

In the matter of the application of The City of New York, relative to acquiring title, wherever the same has not been heretofore acquired for the same purpose, in fee, to the lands, tenements and hereditaments required for the opening and extending of SPUYTEN DUYVIL ROAD, from West Two Hundred and Thirtieth street to West Two Hundred and Forty-second street, and RIVERDALE AVENUE, from West Two Hundred and Thirtieth street northwesterly to its junction with Spuyten Duvyil road, in the Twenty-fourth Ward, Borough of The Bronx, City of New York.

NOTICE IS HEREBY GIVEN THAT THE bill of costs, charges and expenses incurred by reason of the proceedings in the above entitled matter will be presented for taxation to one of the Justices of the Supreme Court of the State of New York, First Department, at a Special Term thereof, Part I, to be held at the County Court House, in the Borough of Manhattan, in the City of New York, on the 5th day of February, 1914, at 10.30 o'clock in the forenoon of that day, or as soon thereafter as counsel can be heard thereon; and that the said bill of costs, charges and expenses has been deposited in the office of the Clerk of the County of New York, there to remain for and during the space of ten days, as required by law.

Dated New York, January 23, 1914.
PETER A. HATTING, JOHN J. MACKIN, THOMAS KIERNAN, Commissioners of Estimate; PETER A. HATTING, Commissioner of Assessment.
JOEL J. SQUIER, Clerk. j23,13

SUPREME COURT—SECOND DEPARTMENT.

Filing of Final Reports.

SECOND DEPARTMENT.

In the matter of the application of The City of New York, relative to acquiring title, in fee, wherever the same has not been heretofore acquired, to the lands and premises required for the opening and extending of ELY AVENUE, from Nott avenue to Grand avenue, in the First Ward, Borough of Queens, City of New York.

NOTICE IS HEREBY GIVEN THAT THE final reports of the Commissioners of Estimate and of the Commissioner of Assessment in the above entitled matter will be presented for confirmation to the Supreme Court of the State of New York, Second Department, at a Trial Term thereof, Part I, to be held at the Queens County Court House, Long Island City, in the Borough of Queens, in the City of New York, on the 10th day of February, 1914, at the opening of Court on that day; and that the said final reports have been deposited in the office of the Clerk of the County of Queens, there to remain for and during the space of five days, as required by law.

Dated New York, February 2, 1914.
HARRISON S. MOORE, OTTO HESSLER, Commissioners of Estimate; HARRISON S. MOORE, Commissioner of Assessment.
WALTER C. SHEPPARD, Clerk. f2,6

Filing Bill of Costs.

SECOND DEPARTMENT.

In the matter of the application of The City of New York, relative to acquiring title, wherever the same has not been heretofore acquired for the same purpose, in fee, to the lands, tenements and hereditaments required for the widening of CRESCENT STREET, from South Jane street to Thirtieth street, and for the opening of NOTT AVENUE, from Hunter avenue to Jackson avenue, in the First Ward, Borough of Queens, City of New York.

NOTICE IS HEREBY GIVEN THAT THE bill of costs, charges and expenses incurred by reason of the proceedings in the above entitled matter will be presented for taxation to one of the Justices of the Supreme Court of the State of New York, Second Department, at a Trial Term thereof, Part I, to be held at the Queens County Court House, Long Island City, in the Borough of Queens, in the City of New York, on the 18th day of February, 1914, at 10 o'clock in the forenoon of that day, or as soon thereafter as counsel can be heard thereon; and that the said bill of costs, charges and expenses has been deposited in the office of the Clerk of the County of Queens, there to remain for and during the space of ten days, as required by law.

Dated New York, February 3, 1914.
GEO. A. GREGG, EDWARD DUFFY, JAMES DOLAN, Commissioners of Estimate; JAMES DOLAN, Commissioner of Assessment.
WALTER C. SHEPPARD, Clerk. f3,14

SECOND DEPARTMENT.

In the matter of the application of The City of New York, relative to acquiring title, wherever the same has not been heretofore acquired for the same purpose, in fee, to the lands, tenements and hereditaments required for the opening and extending of SUNSWICK STREET, from Harris avenue to Graham avenue, in the First Ward, Borough of Queens, City of New York.

NOTICE IS HEREBY GIVEN THAT THE supplemental and additional bill of costs, charges and expenses incurred by reason of the proceedings in the above entitled matter will be presented for taxation to one of the Justices of the Supreme Court of the State of New York, Second Department, at a Trial Term thereof, Part I, to be held at the Queens County Court House, Long Island City, in the Borough of Queens, in the City of New York, on the 18th day of February, 1914, at 10 o'clock in the forenoon of that day, or as soon thereafter as counsel can be heard thereon; and that the said bill of costs, charges and expenses has been deposited in the office of the Clerk of the County of Queens, there to remain for and during the space of ten days, as required by law.

Dated New York, February 3, 1914.
FREDERIC F. DE RHAM, WM. S. COGSWELL, HENRY VOLLMER, Commissioners of Estimate; FREDERIC F. DE RHAM, Commissioner of Assessment.
WALTER C. SHEPPARD, Clerk. f3,14

SECOND DEPARTMENT.

In the matter of the application of The City of New York, relative to acquiring title in fee wherever the same has not been heretofore acquired, to the lands, tenements and hereditaments required for the opening and extending of MTIMAS AVENUE, from Ralph avenue to East Ninety-eighth street, in the Thirty-second Ward, Borough of Brooklyn, The City of New York.

NOTICE IS HEREBY GIVEN THAT THE bill of costs, charges and expenses incurred by reason of the proceedings in the above entitled matter will be presented for taxation to one of the Justices of the Supreme Court of the State of New York, Second Department, at a Special Term thereof, to be held at the County Court House, in the Borough of Brooklyn, in the City of New York, on the 11th day of February, 1914, at 10 o'clock in the forenoon of that day, or as soon thereafter as counsel can be heard thereon; and that the said bill of costs, charges and expenses has been deposited in the office of the Clerk of the County of Kings, there to remain for and during the space of ten days, as required by law.

Dated New York, January 29, 1914.
JOSEPH A. GUIDER, JOHN F. CANAVAN, THOMAS MURPHY, Commissioners of Estimate; JOSEPH A. GUIDER, Commissioner of Assessment.
EDWARD RIEGELMANN, Clerk. j29,19

SECOND DEPARTMENT.

In the matter of the application of The City of New York, relative to acquiring title in fee, wherever the same has not been heretofore acquired, to the lands, tenements and hereditaments required for the widening of FLATBUSH AVENUE EXTENSION, from Concord street to Nassau street, in the Fourth Ward, Borough of Brooklyn, The City of New York.

NOTICE IS HEREBY GIVEN THAT THE bill of costs, charges and expenses incurred by reason of the proceedings in the above entitled matter will be presented for taxation to one of the Justices of the Supreme Court of the State of New York, Second Department, at a Special Term thereof, to be held at the County Court House, in the Borough of Brooklyn, in the City of New York, on the 11th day of February, 1914, at 10 o'clock in the forenoon of that day, or as soon thereafter as counsel can

be heard thereon; and that the said bill of costs, charges and expenses has been deposited in the office of the Clerk of the County of Kings, there to remain for and during the space of ten days, as required by law.

Dated New York, January 29, 1914.
EDMUND D. HENNESSY, JOHN W. DEVOY, WM. H. TAYLOR, Commissioners of Estimate; EDMUND D. HENNESSY, Commissioner of Assessment.
EDWARD RIEGELMANN, Clerk. j29,19

SECOND DEPARTMENT.

In the matter of the application of The City of New York, relative to acquiring title in fee, wherever the same has not been heretofore acquired, to the lands and premises required for the opening and extending of FOURTH AVENUE, from Monroe avenue to Tompkins avenue, in the First Ward, Borough of Richmond, City of New York.

NOTICE IS HEREBY GIVEN THAT THE supplemental and additional bill of costs, charges and expenses incurred by reason of the proceedings in the above entitled matter will be presented for taxation to one of the Justices of the Supreme Court of the State of New York, Second Department, at a Special Term thereof, to be held, for the hearing of motions, at the County Court House, in the Borough of Brooklyn, in the City of New York, on the 10th day of February, 1914, at 10 o'clock in the forenoon of that day, or as soon thereafter as counsel can be heard thereon; and that the said bill of costs, charges and expenses has been deposited in the office of the Clerk of the County of Richmond, there to remain for and during the space of ten days, as required by law.

Dated New York, January 27, 1914.
E. STEWART TAXTER, ERNEST M. GARBE, BERNARD MULLIN, Commissioners of Estimate; E. STEWART TAXTER, Commissioner of Assessment.
JOEL J. SQUIER, Clerk. j27,16

Hearings on Qualifications.

SECOND DEPARTMENT.

In the matter of the application of The City of New York relative to acquiring title, wherever the same has not been heretofore acquired for the same purpose in fee, to the lands, tenements and hereditaments required for the opening and extending of REMINGTON STREET, from Beaufort avenue to Chichester avenue, in the Fourth Ward, Borough of Queens, City of New York.

NOTICE IS HEREBY GIVEN THAT BY AN order of the Supreme Court of the State of New York, Second Department, bearing date the 10th day of January, 1914, and duly entered and filed in the office of the Clerk of the County of Queens on the 16th day of January, 1914, Edgar Hazleton, James H. Quinlan and Frank E. Knab, Esqs., were appointed Commissioners of Estimate in the above entitled proceedings, and that in and by the said order James H. Quinlan, Esq., was appointed the Commissioner of Assessment.

Notice is further given, pursuant to the statutes in such cases made and provided that the said Edgar Hazleton, James H. Quinlan and Frank E. Knab, Esqs., will attend at a Trial Term, Part I, of the Supreme Court of the State of New York, Second Department, to be held at the County Court House in the Borough of Queens, in the City of New York, on the 4th day of February, 1914, at the opening of the Court on that day, or as soon thereafter as counsel can be heard thereon, for the purpose of being examined under oath by the Corporation Counsel of The City of New York, or by any other person having an interest in the said proceeding, as to their qualifications to act as such Commissioners.

Dated New York, January 23, 1914.
ARCHIBALD R. WATSON, Corporation Counsel, Hall of Records, Borough of Manhattan, New York City. j23,13

SECOND DEPARTMENT.

In the matter of the application of The City of New York, relative to acquiring title, wherever the same has not been heretofore acquired for the same purpose, in fee, to the lands, tenements and hereditaments required for the opening and extending of GROVE (GROVER) STREET, from Woodward avenue to Fresh Pond road; VINCENT STREET, from Ralph avenue to Metropolitan avenue, and RALPH STREET, from Grandview avenue to Traffic street, in the Second Ward, Borough of Queens, City of New York.

NOTICE IS HEREBY GIVEN THAT BY AN order of the Supreme Court of the State of New York, Second Department, bearing date the 10th day of January, 1914, and duly entered and filed in the office of the Clerk of the County of Queens on the 16th day of January, 1914, William W. Gillen, Walter H. Bunn and Charles H. George, Esqs., were appointed Commissioners of Estimate in the above entitled proceedings, and that in and by the said order William W. Gillen, Esq., was appointed the Commissioner of Assessment.

Notice is further given, pursuant to the statutes in such cases made and provided that the said William W. Gillen, Walter H. Bunn and Charles H. George, Esqs., will attend at a Trial Term, Part I, of the Supreme Court of the State of New York, Second Department, to be held at the County Court House, in the Borough of Queens, in the City of New York, on the 4th day of February, 1914, at the opening of the Court on that day, or as soon thereafter as counsel can be heard thereon, for the purpose of being examined under oath by the Corporation Counsel of the City of New York, or by any other person having any interest in the said proceeding, as to their qualifications to act as such Commissioners.

Dated New York, January 23, 1914.
ARCHIBALD R. WATSON, Corporation Counsel, Hall of Records, Corner of Centre and Chambers Sts., New York City. j23,13

Filing Preliminary Abstracts.

SECOND DEPARTMENT.

In the matter of the application of The City of New York, relative to acquiring title, wherever the same has not been heretofore acquired for the same purpose, in fee, to the lands, tenements and hereditaments required for the opening and extending of WINTHROP AVENUE, from the easterly line of Chauncey street to the easterly line of the First Ward (old Bowery Bay road), in the First Ward, Borough of Queens, City of New York.

NOTICE IS HEREBY GIVEN TO ALL PERSONS interested in the above entitled proceeding, and to the owner or owners, occupant or occupants of all houses and lots and improved and unimproved lands affected thereby, and to all others whom it may concern, to wit:

First—That the undersigned, Commissioners of Estimate, have completed their estimate of damage, and that all persons interested in this proceeding, or in any of the lands, tenements and hereditaments and premises affected thereby, having any objection thereto, do file their said objections in writing duly verified, with them

at their office in the Municipal Building, Court House Square, Long Island City, in the Borough of Queens, in The City of New York, on or before the 24th day of February, 1914, and that the said Commissioners will hear parties so objecting, and for that purpose will be in attendance at their said office on the 26th day of February, 1914, at 2:30 o'clock p. m.

Second—That the undersigned, Commissioner of Assessment, has completed his estimate of benefit, and that all persons interested in this proceeding, or in any of the lands, tenements and hereditaments and premises affected thereby, having any objection thereto, do file their said objections in writing, duly verified, with him at his office in the Municipal Building, Court House Square, Long Island City, in the Borough of Queens, in The City of New York, on or before the 24th day of February, 1914, and that the said Commissioner will hear parties so objecting, and for that purpose will be in attendance at his said office on the 27th day of February, 1914, at 2:30 o'clock p. m.

Third—That the Commissioner of Assessment has assessed any or all such lands, tenements and hereditaments and premises as are within the area of assessment fixed and prescribed as the area of assessment for benefit by the Board of Estimate and Apportionment on the 14th day of November, 1912, and that the said area of assessment includes all those lands, tenements and hereditaments and premises situate and being in the Borough of Queens, in The City of New York, which, taken together, are bounded and described as follows, viz.:

Bounded on the northeast by a line midway between Winthrop avenue and Riker avenue and by the prolongation of the said line; on the southeast by a line always distant 100 feet southeasterly from and parallel with the southeasterly line of Bowery Bay road, the said distance being measured at right angles to Bowery Bay road; on the southwest by a line midway between Winthrop avenue and Wolcott avenue and by the prolongation of said line, and on the northwest by the southeasterly line of Chamney street and by the prolongation of the said line.

Fourth—That the abstracts of said estimate of damage and of said assessment for benefit, together with the damage and benefit maps, and also all the affidavits, estimates, proofs and other documents used by the Commissioners of Estimate and by the Commissioner of Assessment in making the same, have been deposited in the Bureau of Street Openings in the Law Department of The City of New York, in the Municipal Building, Court House Square, in the Borough of Queens, in said City, there to remain until the 26th day of February, 1914.

Fifth—That, provided there be no objections filed to either of said abstracts, the reports as to awards and as to assessments for benefit herein will be presented for confirmation to the Supreme Court of the State of New York, Second Department, at a Special Term thereof for the hearing of motions, to be held in the County Court House in the Borough of Brooklyn, in The City of New York, on the 7th day of May, 1914, at the opening of the Court on that day.

Sixth—In case, however, objections are filed to the foregoing abstracts of estimate and assessment, or to either of them, the motion to confirm the reports as to awards and as to assessments shall stand adjourned to the date to be hereafter specified in the notice provided in such cases to be given in relation to filing the final reports, pursuant to sections 981 and 984 of the Greater New York Charter, as amended by chapter 658 of the Laws of 1906.

Dated New York, January 27, 1914.
GEORGE W. POPLER, Chairman; FRANK E. LOSEE, THEODORE P. WILSNACK, Commissioners of Estimate; GEORGE W. POPLER, Commissioner of Assessment.
WALTER C. SHEPPARD, Clerk. j2,19

SECOND DEPARTMENT.

In the matter of the application of The City of New York, relative to acquiring title wherever the same has not been heretofore acquired for the same purpose, in fee, to the lands, tenements and hereditaments required for the opening and extending of WEIRFIELD STREET, from the line between the Borough of Brooklyn and the Borough of Queens to Wyckoff avenue; HANCOCK STREET, from the line between the Borough of Brooklyn and the Borough of Queens to Myrtle avenue; JEFFERSON AVENUE, from the line between the Borough of Brooklyn and the Borough of Queens to Cypress avenue, and CORNELIA STREET, from the line between the Borough of Queens to Fresh Pond road, excepting in each case the right of way of the Evergreen Branch of the Long Island Railroad, in the Second Ward, Borough of Queens, City of New York.

NOTICE IS HEREBY GIVEN TO ALL PERSONS interested in the above entitled proceeding, and to the owner or owners, occupant or occupants of all houses and lots and improved and unimproved lands affected thereby, and to all others whom it may concern, to wit:

First—That the undersigned, Commissioners of Estimate, have completed their estimate of damage, and that all persons interested in this proceeding, or in any of the lands, tenements and hereditaments and premises affected thereby, having any objection thereto, do file their said objections in writing, duly verified, with them at their office, in the Municipal Building, Court House Square, Long Island City, in the Borough of Queens, in The City of New York, on or before the 19th day of February, 1914, and that the said Commissioners will hear parties so objecting, and for that purpose will be in attendance at their said office on the 24th day of February, 1914, at 2 o'clock p. m.

Second—That the undersigned, Commissioner of Assessment, has completed his estimate of benefit, and that all persons interested in this proceeding, or in any of the lands, tenements and hereditaments and premises affected thereby, having any objection thereto, do file their said objections in writing, duly verified, with him at his office, Municipal Building, Court House Square, Long Island City, in the Borough of Queens, in The City of New York, on or before the 19th day of February, 1914, and that the said Commissioner will hear parties so objecting, and for that purpose will be in attendance at his said office on the 25th day of February, 1914, at 3 o'clock p. m.

Third—That the Commissioner of Assessment has assessed any or all such lands, tenements and hereditaments and premises as are within the area of assessment fixed and prescribed as the area of assessment for benefit by the Board of Estimate and Apportionment on the 23d day of March, 1911, and that the said area of assessment includes all those lands, tenements and hereditaments and premises situate and being in the Borough of Queens, in The City of New York, which, taken together, are bounded and described as follows, viz.:

Beginning at a point on the line between the Borough of Brooklyn and the Borough of Queens where it is intersected by a line midway between Putnam avenue and Cornelia street, and running thence northeasterly along the said line midway between Putnam avenue and Cornelia street to a point distant 100 feet westerly from the westerly line of Forest avenue, the said distance being measured at right angles to Forest

avenue; thence northwardly and always distant 100 feet westerly from and parallel with the westerly line of Forest avenue to the intersection with the southerly right of way line of the Lutheran Cemetery Branch of the Brooklyn Rapid Transit; thence easterly along the said right of way line to a point distant 100 feet easterly from the easterly line of Fresh Pond road, the said distance being measured at right angles to Fresh Pond road; thence southwardly and parallel with Fresh Pond road to the intersection with the prolongation of a line midway between Cornelia street and Hughes street, as these streets are laid out between Anthon avenue and Buchman avenue; thence westwardly along the said line midway between Cornelia street and Hughes street and along the prolongation of the said line to the intersection with the centre line of Anthon avenue to the intersection with the prolongation of a line midway between Cornelia street and Hughes street, as these streets are laid out between Forest avenue and Anthon avenue; thence westwardly along the said line midway between Cornelia street and Hughes street, and along the prolongation of the said line to a point distant 100 feet easterly from the easterly line of Forest avenue, the said distance being measured at right angles to Forest avenue; thence southwardly and parallel with Forest avenue to the intersection with the prolongation of a line midway between Cornelia street and Silver street as these streets are laid out where they adjoin Forest avenue on the west; thence southwardly along the said line midway between Cornelia street and Silver street, and along the prolongation of the said line, to the intersection with a line distant 100 feet northeasterly from and parallel with the northeasterly line of Woodward avenue, the said distance being measured at right angles to Woodward avenue; thence southwardly along the said line parallel with Woodward avenue, bisecting the angle formed by the intersection of the prolongations of the centre lines of Cornelia street and Catalpa avenue, as these streets are laid out between Onderdonk avenue and Woodward avenue; thence southwardly along the said bisecting line to the intersection with a line distant 100 feet southeasterly from and parallel with the southeasterly line of Cornelia street, the said distance being measured at right angles to Cornelia street; thence southwardly along the said line parallel with Cornelia street to the intersection with a line distant 100 feet northerly from and parallel with the northerly line of Myrtle avenue, the said distance being measured at right angles to Myrtle avenue; thence easterly along the said line parallel with Myrtle avenue to the intersection with a line at right angles to Myrtle avenue and passing through a point on its southerly side where it is intersected by the prolongation of a line midway between Hancock street and Weirfield street; thence southwardly along the said line at right angles to Myrtle avenue to its southerly side; thence southwardly along the said line midway between Hancock street and Weirfield street and along the prolongation of the said line, to a point distant 100 feet northeasterly from the northeasterly line of Wyckoff avenue; thence southwardly and parallel with Wyckoff avenue to the intersection with the prolongation of a line midway between Weirfield street and Halsey street; thence southwardly along the said line midway between Weirfield street and Halsey street and along the prolongation of the said line to the intersection with the line between the Borough of Brooklyn and the Borough of Queens; thence northwardly along the said Borough line to the point or place of beginning.

Fourth—That the abstracts of said estimate of damage and of said assessment for benefit, together with the damage and benefit maps, and also all the affidavits, estimates, proofs and other documents used by the Commissioners of Estimate and by the Commissioner of Assessment in making the same, have been deposited in the Bureau of Street Openings in the Law Department of The City of New York, in the Municipal Building, Court House Square, in the Borough of Queens, in said City, there to remain until the 24th day of February, 1914.

Fifth—That, provided there be no objections filed to either of said abstracts, the reports as to awards and as to assessments for benefit herein will be presented for confirmation to the Supreme Court of the State of New York, Second Department, at a Special Term thereof for the hearing of motions, to be held in the County Court House in the Borough of Brooklyn, in The City of New York, on the 24th day of April, 1914, at the opening of the Court on that day.

Sixth—In case, however, objections are filed to the foregoing abstracts of estimate and assessment, or to either of them, the motion to confirm the reports as to awards and as to assessments shall stand adjourned to the date to be hereafter specified in the notice provided in such cases to be given in relation to filing the final reports, pursuant to sections 981 and 984 of the Greater New York Charter, as amended by chapter 658 of the Laws of 1906.

Dated New York, January 26, 1914.
JOHN C. MYERS, Chairman; CHAS. H. GEORGI, MICHAEL T. CONNOR, Commissioners of Estimate; JOHN C. MYERS, Commissioner of Assessment.
WALTER C. SHEPPARD, Clerk. j30,117

SECOND DEPARTMENT.

In the matter of the application of The City of New York relative to acquiring title, wherever the same has not been heretofore acquired, to the lands, tenements and hereditaments required for the opening and extending of JUNIPER AVENUE (although not yet named by proper authority), from the west side of Grand street to Metropolitan avenue, in the Second Ward, Borough of Queens, City of New York, as amended and corrected by an order of the Supreme Court, Second Department, dated the 30th day of September, 1910, and entered in the office of the Clerk of the County of Queens on the 4th day of October, 1910, so as to conform to the lines of said street as shown upon Section 17 of the Final Maps of the Borough of Queens, as adopted by the Board of Estimate and Apportionment on the 26th day of June, 1908, and approved by the Mayor on the 5th day of August, 1908, and as shown upon Section 28 of the Final Maps of the Borough of Queens as adopted by the Board of Estimate and Apportionment on the 15th day of January, 1909, and approved by the Mayor on the 29th day of January, 1909, and as further amended by an order of the Supreme Court, Second Department, dated the 4th day of September, 1912, and entered in the office of the Clerk of the County of Queens on the 9th day of September, 1912, so as to make said Juniper avenue, between the above-mentioned limits, relate to the street lines as shown upon the map or plan bearing the signature of the President of the Borough of Queens, dated the 15th day of March, 1911, and adopted by the Board of Estimate and Apportionment on the 15th day of June, 1911.

The land to be acquired in this proceeding is more particularly bounded and described in the petitions attached to the aforesaid orders.

WE, THE UNDERSIGNED COMMISSIONERS of Estimate and Assessment in the above-entitled matter, hereby give notice to all persons

interested in this proceeding, and to the owner or owners, occupant or occupants of all houses and lots and improved and unimproved lands affected thereby, and to all others whom it may concern, to wit:

First—That we have completed our estimate and assessment, and that all persons interested in this proceeding, or in any of the lands, tenements and hereditaments and premises affected thereby, and having objections thereto, do present their said objections in writing, duly verified, to us at our office in the Municipal Building, Court House Square, Long Island City, Borough of Queens, in The City of New York, on or before the 16th day of February, 1914, and that we, the said Commissioners, will hear parties so objecting, and for that purpose will be in attendance at our said office on the 18th day of February, 1914, at 2 o'clock p. m.

Second—That the abstracts of our said estimate and assessment, together with our damage and benefit maps, and also all the affidavits, estimates, proofs and other documents used by us in making the same, have been deposited in the Bureau of Street Openings in the Law Department of The City of New York, in the Municipal Building, Court House Square, Long Island City, in the Borough of Queens, in said City, there to remain until the 16th day of February, 1914.

Third—That the limits of our assessment for benefit include all those lands, tenements and hereditaments and premises situate, lying and being in the Borough of Queens, in The City of New York, which, taken together, are bounded and described as follows, viz.:

Beginning at a point at the intersection of the southerly line of Grand street with a line parallel to and distant 200 feet westerly from the westerly line of Juniper avenue, running thence southerly along the said last mentioned line parallel to and always distant 200 feet westerly from the westerly line of Juniper avenue, to the intersection with the northerly line of Metropolitan avenue; thence easterly along the northerly line of Metropolitan avenue, to the intersection with the prolongation of a line distant 200 feet easterly and parallel with the easterly line of Juniper avenue, running thence northerly along said last mentioned line always parallel to and distant 200 feet easterly from the easterly line of Juniper avenue to the intersection with the southerly line of Grand street; thence easterly along the southerly line of Grand street to the point or place of beginning.

Fourth—That, provided there be no objections filed to either of said abstracts, our final report, herein will be presented for confirmation to the Supreme Court of the State of New York, Second Department, at a Special Term thereof for the hearing of motions, to be held in the County Court House in the Borough of Brooklyn, in The City of New York, on the 1st day of April, 1914, at the opening of the Court on that day.

Fifth—In case, however, objections are filed to either of said abstracts of estimate and assessment, the notice of motion to confirm our final report herein will stand adjourned to the date to be hereafter specified, and of which notice will be given to all those who have heretofore appeared in this proceeding, as well as by publication in the City Record, pursuant to sections 981 and 984 of the Greater New York Charter, as amended by chapter 658 of the Laws of 1906.

Dated New York, January 19, 1914.
AUGUST REYMERT, Chairman; PHILIP S. HEUSS, Commissioners.
WALTER C. SHEPPARD, Clerk. j26,111

NOTICE TO BIDDERS AT SALES OF OLD BUILDINGS, ETC.

TERMS AND CONDITIONS UNDER WHICH BUILDINGS, ETC., WILL BE SOLD FOR REMOVAL FROM CITY PROPERTY.

THE BUILDINGS AND APPURTENANCES thereto will be sold to the highest bidder, who must pay cash or certified check, drawn to the order of the Comptroller of The City of New York, and must also give a certified check or cash in half the amount of the purchase price as security for the faithful performance of the terms and conditions of the sale. Where the amount of the purchase price does not equal or exceed the sum of \$50, the sum of \$50 shall be the amount of the security to be deposited. This security may at any time after the expiration of the contract period be applied by the City to the cost of completing any of the work required under the contract, but unfinished at the expiration of the contract period.

The purchaser shall not lease, occupy, cause or permit the building or buildings, etc., purchased by him to be used or occupied for any purpose other than that of their speedy removal, nor shall he collect any rental or other revenue for the use of either the land or the buildings, etc., situated thereon. The breach of either of any of these conditions shall forthwith void the sale and cause immediate forfeiture of the purchase money and the security deposited for the faithful performance of the conditions of the sale. The placing therein or permitting the occupancy of any such building by any tenant free, for rent or otherwise, excepting the necessary watchmen or the workmen engaged in the actual demolition thereof, shall of itself be a breach of the above conditions of sale.

The sale will be as of the condition of the property on date of delivery thereof to the purchaser. The City of New York will not be responsible for any change or loss which may occur in the condition of the buildings, or their appurtenances between the time of the sale thereof and the time of delivering possession to the purchaser, after being properly vacated of all tenants. The sale and delivery to purchaser will be made as nearly together as the circumstances of vacating the structures of their tenants will permit.

All the material of the buildings, sheds, walks, structures and cellars of whatsoever nature, with their exterior and interior fixtures, appurtenances and foundations of all kinds, except the exterior walls of the buildings and their foundations and the sidewalks and curb in front of said buildings, extending within the described area shall be torn down and removed from the premises. None of the dirt, debris or waste resulting from demolition shall be allowed to remain on the premises, except old mortar or plaster only, which may be left, but not higher at any point than two feet below the curb opposite that point. The exterior walls and their foundations shall be taken down only to a plane whose elevation shall be the level of the curb in front of the building. Where there is no curb the elevation of the surrounding ground shall be considered curb level. All wells, cesspools, sinks, etc., existing on the property must be filled to the level of the surrounding ground with clean earth.

The purchaser at the sale shall also withdraw and remove all abandoned water taps and old service mains, and in place thereof cause to be inserted a brass plug in the main water pipe in the street, in compliance with the rules and regulations of the Department of Water Supply, Gas and Electricity, and furnish the Department of Finance with a certificate from the Department of Water Supply, Gas and Electricity that this has been performed.

The purchaser at the sale shall also remove all house sewer connections to the main sewer in

the street, and the opening of the main sewer in street shall be properly closed in compliance with the directions of the Bureau of Sewers in the Borough in which the buildings are situated, and furnish the Department of Finance with a certificate from the Bureau of Sewers that the work has been properly performed.

The permit for all opening in the street to be obtained by and at the expense of the purchaser of the building.

Failure to remove said buildings, appurtenances, or any part thereof, within thirty days from the day of possession will work forfeiture of ownership of such buildings, appurtenances, or portion as shall then be left standing, together with all moneys paid by said purchaser on account thereof at the time of the sale, and the bidder's assent to the above conditions being understood to be implied by the act of bidding, and The City of New York will, without notice to the purchaser, cause the same to be removed, and the cost and expense thereof charged against the security above mentioned.

The work of removal must be carried on in every respect in a thorough and workmanlike manner, and must be completed within thirty days from the day of possession, and the successful bidder will provide and furnish all materials of labor and machinery necessary thereto, and will place proper and sufficient guards and fences and warning signs by day and night for the prevention of accidents, and will indemnify and save harmless The City of New York, its officers, agents and servants, and each of them, against any and all suits and actions, claims and demands of every name and description brought against it, them or any of them, and against and from all damage and costs to which it, they or any of them be put by reason of injury to the person or property of another, resulting from negligence or carelessness in the performance of the work, or in guarding the same, or from any improper or defective materials or machinery, implements or appliances used in the removal of said buildings.

Where party walls are found to exist between buildings purchased by different bidders, the materials of said party walls shall be understood to be equally divided between the separate purchasers.

Party walls and fences, when existing against adjacent property not sold, shall not be taken down. All furrings, plaster, chimneys, projecting brick, etc., on the faces of such party walls are to be taken down and removed. The walls shall be made permanently self-supporting, beams, holes, etc., bricked up, and the wall pointed and made to exclude wind and rain and present a clean exterior. The roofs and adjacent buildings shall be properly flashed and painted and made watertight where they have been disturbed by the operations of the Contractor.

The Comptroller of The City of New York serves the right on the day of sale to withdraw from sale any of the buildings, parts of buildings and machinery included therein, or to reject any and all bids; and it is further

Resolved, That while the said sale is held under the supervision of the Commissioners of the Sinking Fund, the Comptroller is authorized to cause the sale to be advertised and to direct the sale thereof as financial officer of the City.

PROPOSALS FOR BIDS AND ESTIMATES FOR THE CITY OF NEW YORK.

NOTICE TO CONTRACTORS.

GENERAL INSTRUCTIONS TO BIDDERS.

The person or persons making a bid or estimate for any services, work, materials or supplies for The City of New York, or for any of its departments, bureaus or offices, shall furnish the same in a sealed envelope, inclosed with the title of the supplies, materials work or services for which the bid or estimate is made, with his or her name or names and the date of presentation to the President or Board or to the head of the Department at his or its office, on or before the date and hour named in the advertisement for the same, at which time and place the estimates received will be publicly opened by the President or Board or head of said Department, and read, and the award of the contract made according to law as soon thereafter as practicable.

Each bid or estimate shall contain the name and place of residence of the person making the same, and names of all persons interested with him therein, and if no other person be so interested, it shall distinctly state that fact; also, that it is made without any connection with any other person making an estimate for the same purpose, and is in all respects fair and without collusion or fraud, and that no member of the Board of Aldermen, head of a Department, chief of a Bureau, deputy thereof, or clerk therein, or other officer of The City of New York is, shall be or become interested, directly or indirectly, as contracting party, partner, stockholder, surety or otherwise in or in the performance of the contract, or in the supplies, work or business to which it relates, or in any portion of the profits thereof. The bid or estimate must be verified by the oath, in writing, of the party or parties making the estimate that the several matters stated herein are in all respects true.

No bid or estimate will be considered unless as a condition precedent to the reception or consideration of any proposal, it be accompanied by a certified check upon one of the State or National banks of The City of New York, drawn to the order of the Comptroller, or money or corporate stock or certificates of indebtedness of any nature issued by The City of New York, which the Comptroller shall approve as of equal value with the security required in the advertisement to the amount of not less than three nor more than five per centum of the amount of the bond required, as provided in section 420 of the Greater New York Charter.

The amount shall be as specified in the proposals or instructions to bidders and shall not be in excess of 5 per cent.

The certified check or money should not be inclosed in the envelope containing the bid or estimate, but should be either inclosed in a separate envelope addressed to the head of the Department, President or Board, or submitted personally, upon the presentation of the bid or estimate.

For particulars as to the quantity and quality of the supplies, or the nature and extent of the work, reference must be made to the specifications, schedules, plans, etc., on file in the said office of the President, Board or Department.

No bid shall be accepted from or contract awarded to any person who is in arrears to The City of New York upon debt or contract, or who is a defaulter, as surety or otherwise, upon any obligation to the City.

The contract must be bid for separately. The right is reserved in each case to reject all bids or estimates if it is deemed to be for the interest of the City so to do.

Bidders will write out the amount of their bids or estimates in addition to inserting the same in figures.

Bidders are requested to make their bids or estimates upon the blank forms prepared and furnished by the City, a copy of which, with the proper envelope in which to inclose the bid, together with a copy of the contract, including the specifications, in the form approved by the Corporation Counsel can be obtained upon application therefor at the office of the Department for which the work is to be done. Plans and drawings of construction work may also be seen there.