

# THE CITY RECORD.

VOL. XXXVI.

NEW YORK, FRIDAY, SEPTEMBER 4, 1908.

NUMBER 10744.

## THE CITY RECORD.

OFFICIAL JOURNAL OF THE CITY OF NEW YORK.

Published Under Authority of Section 1326, Greater New York Charter, by the  
BOARD OF CITY RECORD.

GEORGE B. McCLELLAN, Mayor.

FRANCIS K. PENDLETON, CORPORATION COUNSEL.

HERMAN A. METZ, COMPTROLLER.

PATRICK J. TRACY, SUPERVISOR.

Published daily, at 9 a. m., except legal holidays.

Subscription, \$9.30 per year, exclusive of supplements. Three cents a copy.

SUPPLEMENTS: Civil List (containing names, salaries, etc., of the city employees), 25 cents; Official Canvass of Votes, 10 cents; Registry and Enrollment Lists, 5 cents each assembly district; Law Department and Finance Department supplements, 10 cents each; Annual Assessed Valuation of Real Estate, 25 cents each section.

Published at Room 2, City Hall (north side), New York City.

Entered as Second-class Matter, Post Office at New York City.

### TABLE OF CONTENTS.

Assessors, Board of—		Municipal Civil Service Commission—	
Public Notices .....	9651	Public Notices .....	9651
Board Meetings .....	9650	Notice to Contractors .....	9654
Bridges, Department of—		Official Borough Papers .....	9650
Proposals .....	9651	Official Directory .....	9647
Brooklyn, Borough of—		Official Papers .....	9650
Proposals .....	9653	Parks, Department of—	
Change of Grade Damage Commission—		Proposals .....	9652
Public Notice .....	9650	Police Department—	
Changes in Departments, etc. ....	9647	Auction Sale .....	9651
City Chamberlain—		Owners Wanted for Lost Property ..	9651
Commissions from Court and Trust		Proceedings of August 28, 1908 ..	9609
Funds for the Month of August,		Reports of Sanitary Company (Boiler	
1908 .....	9647	Squad) for August 21 and 22,	
Correction, Department of—		1908 .....	9610
Proposals .....	9651	Public Charities, Department of—	
Docks and Ferries, Department of—		Proposals .....	9651
Proceedings of June 10, July 1, 2, 3		Queens, Borough of—	
and 6, 1908 .....	9643	Public Notices .....	9651
Proposals .....	9653	Richmond, Borough of—	
Finance, Department of—		Proposals .....	9653
Abstract of Transactions of the Bu-		State Water Supply Commission—	
reau of the City Chamberlain for		Public Notice .....	9653
the Week Ending August 15,		Street Cleaning, Department of—	
1908 .....	9639	Ashes, etc., for Filling in Lands ..	9653
Interest on City Bonds and Stock ..	9653	Proposals .....	9652
Notice of the Redemption of New		Supreme Court, First Department—	
York City Stock .....	9653	Acquiring Title to Lands, etc. ....	9655
Notices to Property Owners .....	9653	Supreme Court, Second Department—	
Notice to Taxpayers .....	9653	Acquiring Title to Lands, etc. ....	9655
Statistical Record of Real Estate		Supreme Court, Third Judicial District—	
Owned by the City of New York, Under the Jurisdiction of		Acquiring Title to Lands, etc. ....	9660
the Fire Department .....	9611	Supreme Court, Ninth Judicial District—	
Sureties Required on Various Classes		Acquiring Title to Lands, etc. ....	9664
of Contracts .....	9653	Notices of Applications for the Ap-	
Fire Department—		pointment of Commissioners of	
Proposals .....	9653	Appraisal .....	9660
Health, Department of—		Taxes and Assessments, Department of—	
Proposals .....	9653	Public Notice .....	9651
Manhattan, Borough of—		Water Supply, Gas and Electricity, De-	
Proposals .....	9652	partment of—	
Report of Commissioner of Public		Proposals .....	9650
Works for the Week Ending			
August 26, 1908 .....	9646		

### POLICE DEPARTMENT.

August 28, 1908.

The following proceedings were this day directed by the Acting Police Commissioner:

Ordered, In the matter of complaint, dated July 29, 1908, against Patrolman James J. Sherlock, of the Two Hundred and Seventy-fifth Precinct, wherein he is charged with neglect of duty.

Tried before the Hon. Bert Hanson, Third Deputy Police Commissioner, on the 11th day of August, 1908, the same having been referred to the Acting Police Commissioner for decision, upon due consideration the Acting Police Commissioner does adjudge the said Patrolman James J. Sherlock to be guilty of said charge, and does convict him thereof, and upon such conviction adjudges and determines that he, the said Patrolman James J. Sherlock, be and is hereby dismissed from the police force of the Police Department of the City of New York.

Ordered, In the matter of complaint, dated July 30, 1908, against Patrolman James J. Sherlock, of the Two Hundred and Seventy-fifth Precinct, wherein he is charged with neglect of duty.

Tried before the Hon. Bert Hanson, Third Deputy Police Commissioner, on the 11th day of August, 1908, the same having been referred to the Acting Police Commissioner for decision, upon due consideration the Acting Police Commissioner does adjudge the said Patrolman James J. Sherlock to be guilty of said charge, and does convict him thereof, and upon such conviction adjudges and determines that he, the said Patrolman James J. Sherlock be and is hereby dismissed from the police force of the Police Department of the City of New York.

Ordered, That Edwin A. Woolley, No. 203 Ninth avenue, Astoria, Long Island, and Benedict Maguire, of No. 95 Classon avenue, Brooklyn, be directed to report for physical re-examination for the position of Patrolman, at 2 p. m., Tuesday, September 1, 1908, and that the Acting Chief Surgeon be directed to have such re-examination made, and report thereon.

On File, Send Copy.

Report of Lieutenant in command of Boiler Squad, dated August 26, 1908, relative to engineers' licenses granted. For publication in the City Record.

Special Order No. 215, issued this day, is hereby made part of the proceedings of the Acting Police Commissioner.

Special Order, No. 215.

The following temporary assignments are hereby ordered:

To Two Hundred and Eighty-second Precinct, from precincts indicated, to take effect 12.01 a. m., September 1, 1908:

Captain.

Albert Ruthenberg, Two Hundred and Seventy-sixth Precinct.

Lieutenants.

Charles Madigan, One Hundred and Sixty-first Precinct.  
James A. Murray, Two Hundred and Seventy-sixth Precinct.  
Anthony L. Woods, Two Hundred and Ninetieth Precinct.  
William H. Scoble, Two Hundred and Seventy-fifth Precinct.

Sergeants.

Isaac Milhauser, Two Hundred and Seventy-fourth Precinct.  
Peter S. Connor, One Hundred and Fifty-eighth Precinct.  
Walter I. Roach, Two Hundred and Eighty-third Precinct.  
Joseph Riley, One Hundred and Fifty-sixth Precinct.

Patrolmen.

John H. Carpenter, Two Hundred and Seventy-fourth Precinct.  
Robert Huffman, Two Hundred and Seventy-fourth Precinct.  
Henry Treiling, Two Hundred and Seventy-fifth Precinct.  
Charles Wamster, Two Hundred and Seventy-sixth Precinct.  
Louis Spamer, Two Hundred and Seventy-seventh Precinct.  
Charles Sweeney, Two Hundred and Seventy-eighth Precinct.  
Charles F. Weeks, Two Hundred and Eighty-first Precinct.  
Thomas Armitage, Two Hundred and Eighty-third Precinct.  
John J. Hyland, Two Hundred and Eighty-third Precinct.  
Michael Quinane, Two Hundred and Eighty-third Precinct.  
Theodore A. H. Dulfer, Two Hundred and Eighty-fifth Precinct.  
Thomas A. Conlon, One Hundred and Sixty-seventh Precinct.  
August A. Hancke, One Hundred and Fifty-third Precinct.  
John W. Groves, One Hundred and Fifty-fifth Precinct.  
James Fitzpatrick, One Hundred and Sixty-fourth Precinct.  
Edward J. Keating, Two Hundred and Seventy-fourth Precinct.  
Thomas F. Leonard, Two Hundred and Seventy-sixth Precinct.  
Edward C. Wintermute, Two Hundred and Seventy-sixth Precinct.  
John P. Heaney, Two Hundred and Seventy-eighth Precinct.  
Edward Sheridan, Two Hundred and Seventy-eighth Precinct.  
John J. Smith, Two Hundred and Eighty-first Precinct.  
Albert Hill, Two Hundred and Eighty-third Precinct.  
John McMurray, Two Hundred and Eighty-third Precinct.  
Arthur Williams, Two Hundred and Eighty-third Precinct.  
Harry Keaton, Two Hundred and Eighty-fifth Precinct.  
Arthur Farley, Twenty-fifth Precinct.  
William Pohlars, One Hundred and Fifty-fourth Precinct.  
Otto Bodsen, One Hundred and Fifty-seventh Precinct.  
Emil Krohn, One Hundred and Sixty-fourth Precinct.

For mounted duty:

Henry E. Slott, One Hundred and Fifty-third Precinct.  
Michael J. Kelly, Two Hundred and Eighty-third Precinct.  
Harry Johann, Two Hundred and Eighty-third Precinct.  
Henry W. L. Van Gillaue, Two Hundred and Eighty-third Precinct.

Doormen.

William J. Dowling, Two Hundred and Eighty-third Precinct.  
Archibald J. Cairns, Two Hundred and Eighty-first Precinct.

Sergeants.

David Hawkins, Twenty-third Precinct, assigned to desk duty in Detective Bureau, Richmond, during absence of Sergeant James V. Cahill on vacation, from 12.01 a. m., August 30, 1908.

Andrew J. McNulty, Thirty-sixth Precinct, assigned to command Fifth District Court Squad, during absence of Lieutenant James A. Brady, for one and one-half days, from 8 a. m., August 28, 1908.

Michael Hickey, Sixty-sixth Precinct, assigned to Sixty-ninth Precinct, during absence of Sergeant Harry Eason with leave, 12 noon, August 26, 1908.

Edward D. Hoffman, Traffic Precinct B, assigned as Acting Lieutenant in precinct, during absence of Lieutenant John B. Sexton on vacation, from 12.01 a. m., August 27, 1908.

Bicycle Patrolman.

Edward J. Moloney, Two Hundred and Seventy-ninth Precinct, assigned to Two Hundred and Eighty-fifth Precinct, for duty at telephone booth, Dry Harbor Road and Metropolitan avenue, during absence of Bicycle Patrolman Richard F. Ahearn on vacation, from 12.01 a. m., September 1, 1908.

Patrolmen.

Joseph B. Hagan, One Hundred and Forty-eighth Precinct, assigned to clerical duty in precinct, during absence of Patrolman Percy L. Queensbury on vacation, from 12.01 a. m., September 3, 1908.

James McGee, One Hundred and Forty-third Precinct, assigned as acting Doorman in precinct, during absence of Doorman Patrick O'Hara on vacation, from 12 noon, August 27, 1908.

Joseph J. Fritz, One Hundred and Fifty-fourth Precinct, assigned as acting Doorman in precinct, during absence of Doorman James McKeogh on vacation, from 12 noon, September 1, 1908.

Peter Keckel, One Hundred and Sixty-third Precinct, assigned as acting Doorman in precinct, during absence of Doorman James Dunigan on vacation, from 12 noon, September 7, 1908.

Henry A. Bowe, Sixteenth Precinct, assigned to Eighty-first Precinct, from 8 p. m., August 29, 1908.

James H. O'Brien, One Hundred and Forty-ninth Precinct, assigned to One Hundred and Sixty-third Precinct, from 8 p. m., August 27, 1908.

William Zankl, Forty-third Precinct, assigned as acting Doorman in precinct, during absence of Doorman Joseph E. Maher on sick leave, from 12 midnight, August 25, 1908.

William A. Wood, One Hundred and Fiftieth Precinct, assigned to Thirty-second Precinct, from 8 p. m., August 29, 1908.

The following assignments are hereby ordered:

Patrolmen.

Roland E. Chattaway, Charles Belger and Patrick J. Johnson, One Hundred and Seventy-first Precinct, assigned to bicycle duty at telephone booth, northwest corner of Eighty-sixth street and Twelfth avenue, from 8 p. m., August 29, 1908.

The following extensions of temporary assignments are hereby ordered:

Patrolmen.

Frederick Martin and Max Greenbaum, Twenty-ninth Precinct, to First Inspection District, duty in plain clothes, for ten days, from 8 p. m., August 28, 1908.

John J. Brennecke, Sixty-first Precinct, to Detective Bureau, Manhattan, for thirty days, from 8 a. m., August 29, 1908.

George Sherman, Fifth Precinct, to First Inspection District, duty in plain clothes, for ten days, from 8 p. m., August 29, 1908.

Henry C. Williams, Twenty-third Precinct, to Central Office Squad, duty in Fourth Deputy Commissioner's office, for ten days, from 8 a. m., August 27, 1908.

Walter G. Siens, One Hundred and Sixty-fourth Precinct, and Abraham Hirschevitz, One Hundred and Fifty-eighth Precinct, to Ninth Inspection District, duty in plain clothes, for ten days, from 2 p. m., August 27, 1908.

The following temporary assignment is hereby discontinued:

Patrolman.

James H. O'Brien, One Hundred and Forty-ninth Precinct, to Traffic Precinct D, from 8 p. m., August 27, 1908.

The following members of the Department are excused as indicated:

Inspector.

Miles O'Reilly, Eleventh Inspection District for eighteen hours, from 12 noon, August 29, 1908, with permission to leave city.



## Captains

Stephen O'Brien, Twenty-second Precinct, for twelve hours, from 12 noon, August 28, 1908.

John J. Murtha, One Hundred and Fourth Precinct, for twelve hours, from 12 noon, August 25, 1908.

The following leave of absence is hereby granted without pay:

## Patrolman

John J. Churchill, Thirtieth Precinct, for three days, from 12 noon, August 26, 1908.

Suspended from duty:

## Patrolmen

Benjamin Cordes and William F. Waltman, Sixteenth Precinct, are hereby suspended from duty, without pay, to take effect 3:30 p. m., August 27, 1908.

The following members of the Force, having been tried on charges before a Deputy Commissioner, the following fines are hereby imposed:

## Patrolmen

Patrick Mangan, First Precinct, did not properly patrol; absent from relieving point; fined five days' pay.

Percy F. Simons, First Precinct, absent without leave; fined one day's pay.

Daniel Powers, Second Precinct, absent from post; failed to obtain permission; failed to make entry in memorandum book; fined one day's pay.

Michael F. Murray, Tenth Precinct, absent from post; fined one day's pay.

William A. Podolak, Fourteenth Precinct, absent from School of Instruction without leave; fined one day's pay.

John F. Hyland, Nineteenth Precinct, absent without leave; failed to report disposition of prisoner; fined one day's pay.

Edward Shine, Twenty-second Precinct, did not properly patrol; fined one day's pay.

Martin O'Connor, Twenty-sixth Precinct, sitting on a bench in park; fined one day's pay.

George W. Drastal, Twenty-eighth Precinct, failed to report as ordered; fined one day's pay.

William Reifel, Twenty-eighth Precinct, failed to report as ordered; fined one day's pay.

Thomas F. Wade, Thirty-third Precinct, did not properly patrol; fined two days' pay.

Joseph C. Albert, Thirty-ninth Precinct, sitting during patrol; fined one day's pay.

Michael J. Philbin, Thirty-ninth Precinct, did not properly patrol; fined one day's pay.

Patrick Shanley, Forty-third Precinct, did not properly patrol; fined two days' pay.

Thomas Grady, Sixty-third Precinct, sitting during patrol; fined one day's pay.

James F. Leito, Sixty-fifth Precinct, did not properly patrol; failed to report dead dog on street; fined five days' pay.

Edward F. McDonald, Seventy-ninth Precinct, did not properly patrol; fined three days' pay.

Edward F. Osab, Seventy-ninth Precinct, did not properly patrol; fined one day's pay.

Thomas Dolan, Seventy-ninth Precinct, absent from relieving point; fined one day's pay.

The following members of the Force, having been tried on charges before a Deputy Commissioner, are hereby reprimanded:

## Patrolmen

William J. M. Harte, Second Precinct.

William Flaherty, Sixth Precinct.

Frank E. Galloway, Eighth Precinct.

John T. A. Waldeyer, Twelfth Precinct.

Henry Weiland, Thirteenth Precinct.

Emil Sutting, Fourteenth Precinct.

Benjamin V. Brace, Sixteenth Precinct.

John Lave, Eighteenth Precinct.

Edward J. Shine, Twenty-second Precinct.

Henry Lowy, Twenty-third Precinct.

Thomas J. McManus, Twenty-sixth Precinct.

Charles B. Anderson, Twenty-sixth Precinct.

George W. Harkness, Twenty-ninth Precinct.

Dennis O'Connell, Fifth Precinct.

James F. Murphy, Eighth Precinct.

Daniel F. Harrington, Ninth Precinct.

William C. Franke (two charges), Twelfth Precinct.

Emil Fehhammer, Fourteenth Precinct.

Peter Mallen, Seventeenth Precinct.

Henry H. Russell, Twenty-second Precinct.

Frank J. Flandera, Twenty-third Precinct.

James F. Duncan, Twenty-fifth Precinct.

William C. Duffy, Twenty-sixth Precinct.

Ray H. Terbush, Twenty-eighth Precinct.

Tracy L. Roosa, Twenty-ninth Precinct.

James McMurray, Thirty-first Precinct.

Albert Bruggemann, Fortieth Precinct.

Frederick G. Koch, Forty-third Precinct.

Edward J. Schwall, Eighty-first Precinct.

Edward S. Kasmire, One Hundred and Eighty-fourth Precinct.

John P. Foley, One Hundred and Eighty-fourth Precinct.

Michael J. Quinn, Traffic B.

Charles West, Thirty-ninth Precinct.

George J. Silva, Forty-third Precinct.

Henry A. Kennedy, Sixty-fifth Precinct.

John Mahenan, One Hundred and Fourth Precinct.

John Boland, One Hundred and Eighty-fourth Precinct.

Joseph E. Curtis, Traffic B.

## Matron

Mary K. Brown, Twenty-sixth Precinct.

The following members of the Force, having been tried on charges before a Deputy Commissioner, the complaints are hereby dismissed:

## Patrolmen

Daniel O'Sullivan, Sixteenth Precinct.

Lawrence M. Curley, Twenty-second Precinct.

John P. Kennedy, Fortieth Precinct.

August Stone, One Hundred and Fourth Precinct.

Peter I. Finnegan, Eighteenth Precinct.

John P. Shaugnessy, Twenty-ninth Precinct.

John Gilmartin, Sixty-first Precinct.

James J. Collins, Traffic C.

The following member of the Force, having been tried on charges before a Deputy Commissioner, and found guilty, he is hereby dismissed from the Police Force of the City of New York, to take effect at 12 noon, August 28, 1908:

## Patrolman

James J. Sherlock, Two Hundred and Seventy-fifth Precinct. Charges, neglect of duty.

The following Special Patrolman is hereby appointed:

John J. Brady, for The Commercial Trust Company of New York, No. 1451 Broadway, Manhattan.

The resignation of the following Special Patrolmen are hereby accepted:

John P. Grant, employed by Interborough Rapid Transit Company, No. 13 Park Row, Manhattan.

Charles Lutz, employed by Fort George Amusement Company, One Hundred and Ninety-fourth street and Amsterdam avenue, Manhattan.

WILLIAM F. BAKER, Acting Police Commissioner.

## POLICE DEPARTMENT.

Sanitary Company (Boiler Squad),  
August 27, 1908.

Hon. THEODORE A. BINGHAM, Police Commissioner:

Sir—In compliance with orders relative to engineers' certificates issued by me under section 312 of chapter 410 of the Laws of 1882 as amended, the following report will show the names of persons to whom licenses were issued, class of license and location for the same, during the twenty-four hours ending 12 midnight, August 27, 1908:

## First Class.

Frederick E. Styles, No. 99 West street, Brooklyn.

George F. Allen, No. 26 Court street, Brooklyn.

## Second Class.

Joseph C. Jacob, No. 639 West Forty-third street.

Henry Karges, No. 122 East Forty-eighth street.

William J. Lowes, No. 391 East Ninety-fourth street.

George Lumsden, No. 144 Thompson street.

George W. Van Demark, No. 2424 Jerome avenue.

Frank Seals, No. 554 Broome street.

Joseph Lasardi, No. 303 Flushing avenue, Brooklyn.

Michael Burke, foot of Beard street, Brooklyn.

Charles Schneider, No. 67 Bremen street, Brooklyn.

## Third Class.

William G. Alexander, Nos. 93 and 95 William street.

Thomas A. Antons, No. 17 Battery place.

William M. Beattie, No. 810 East Two Hundred and Twenty-fourth street.

Patrick Brosnan, No. 353 Broadway.

Gustave Bierberg, No. 158 West Thirty-second street.

John Browne, foot of West One Hundred and Eighth street.

Elriam Carlson, No. 701 West Eighty-fifth street.

John Edmunds, Nos. 50 and 61 Pearl street.

August Frei, No. 388 Broadway.

Richard Francois, One Hundred and Twentieth street and Amsterdam avenue.

Peter Grad, No. 40 West End avenue.

Richard Handbode, No. 206 East Fifty-third street.

John Kelly, No. 1340 Madison avenue.

James Murray, Astor place, Third and Fourth avenues.

James Masterson, No. 107 East Eighteenth street.

William A. Mooney, No. 417 West Fifty-ninth street.

John McCall, No. 106 West Fifty-ninth street.

Henry Pries, No. 1190 Madison avenue.

Samuel Strickland, No. 417 West Fifty-ninth street.

Gustav Thompson, No. 59 Pearl street.

Edward Tompkins, No. 313 West Fifty-first street.

William H. Vaughn, No. 1125 Madison avenue.

Samuel Yosua, No. 26 Beaver street.

Louis Wheeler, West Eighth street and Surf avenue, Brooklyn.

James G. Hoon, Park avenue, Brooklyn.

Thomas O'Hearn, Furman and Montague streets, Brooklyn.

Charles Pedersen, No. 59 Pearl street, Brooklyn.

Marten I. Dunne, foot of Hendrix street, Brooklyn.

William E. Thursby, No. 98 North Tenth street, Brooklyn.

Respectfully submitted,

HENRY BREEN, Lieutenant in Command.

## POLICE DEPARTMENT.

Sanitary Company (Boiler Squad),  
August 27, 1908.

Hon. THEODORE A. BINGHAM, Police Commissioner:

Sir—In compliance with orders relative to engineers' certificates issued by me under section 312 of chapter 410 of the Laws of 1882 as amended, the following report will show the names of the persons to whom licenses were issued, class of license and location for the same, during the twenty-four hours ending 12 midnight August 27, 1908:

## First Class.

Hudson R. Seating, No. 335 East Twenty-sixth street.

John H. Roher, No. 414 Flushing avenue, Brooklyn.

## Second Class.

Adolph Frericks, No. 116 West Twenty-eighth street.

Charles W. Wright, Rikers Island.

John F. Denihan, Lorraine and Otsego streets, Brooklyn.

Robert J. Armstrong, Newkirk avenue, Brooklyn.

James Walsh, No. 324 Waverly avenue, Brooklyn.

## Third Class.

John Galligan, No. 212 West Forty-second street.

Joseph T. Keating, No. 454 West Nineteenth street.

Michael Murphy, No. 1025 Amsterdam avenue.

James Reap, No. 215 West Thirty-third street.

Joseph Suckey, No. 282 East One Hundred and Forty-first street.

Frederick C. Main, No. 1089 Flatbush avenue, Brooklyn.

Herbert Srivener, No. 215 Montague street, Brooklyn.

John K. Maston, No. 23 Flatbush avenue, Brooklyn.

John J. Jones, Bushwick avenue and Gardner street, Brooklyn.

Hugh Soy, Seventh street and Gowanus Canal, Brooklyn.

Emmet F. Blank, No. 227 Plymouth street, Brooklyn.

Henry Kiesch, No. 75 West street, Brooklyn.

Respectfully submitted,

HENRY BREEN, Lieutenant in Command.

DEPARTMENT OF FINANCE.

DEPARTMENT OF FINANCE—CITY OF NEW YORK,  
BUREAU OF MUNICIPAL INVESTIGATION AND STATISTICS,  
June 22, 1908.

Hon. HERMAN A. METZ, Comptroller:

SIR—In accordance with your instructions, I have under way the preparation of a statistical record of the real estate owned by The City of New York. In connection therewith I beg to submit herewith a list of property under the jurisdiction of the Fire Department of The City of New York as of January 1, 1908, located in the Boroughs of Manhattan, The Bronx, Brooklyn, Queens and Richmond. The parcels listed in the Borough of Manhattan number 93, in The Bronx 29, in the Borough of Richmond 17, in the Borough of Queens 21, and in Brooklyn 83, a total of 243.

The title of the City to each of these parcels and the facts relative to its acquisition have been carefully verified. Diagrams show the location of the parcels in the blocks in which they are situated, as well as the parcel dimensions. The name of the vendor or vendors is given in each instance; also the consideration or the cost to the City of the parcels, and if any one parcel has been acquired through more than one transaction that fact is also recorded.

Respectfully yours,  
CHARLES S. HERVEY,  
Supervising Statistician and Examiner.

FIRE

MANHATTAN



SEC 1-BLOCK 10-LOT 19

Grantor, Jefferson M. Levy. Grantee, City of New York. Consideration, \$35,000. Date of conveyance, July 1, 1904. Section 1, liber 87, page 181. Dimensions, as per diagram. Street, No. 25 Bridge street. Used for Fuel Depot No. 1.

FIRE

MANHATTAN



SEC 1-BLOCK 10-LOT 33

Grantor, Kate Goulding. Grantees, Mayor et al. Consideration, \$9,100. Date of conveyance, October 30, 1863. Liber 890, page 117. Dimensions, as per diagram. Street, No. 8 Stone street. Used by Engine Company 10.

FIRE

MANHATTAN

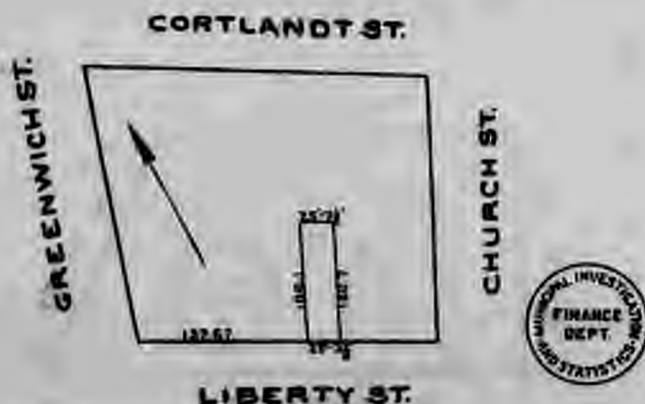


SEC 1-BLOCK 32-LOT 39

Title Vested in The City of New York under Dongan Charter, 1685. Old Slip. Used by Hook and Ladder Company 15.

FIRE

MANHATTAN



SEC 1-BLOCK 80-LOTS

Grantor, Geraldine F. Adey and others. Grantee, City of New York. Consideration, \$125,000. Date of conveyance, March 16, 1905. Section 1, liber 92, pages 80-87. Dimensions, as per diagram. Street, No. 113 Liberty street. Used by Engine Company 6.

FIRE

MANHATTAN




SEC 1-BLOCK 70-LOT 10

Grantor, Elizabeth Bennett. Grantees, the Mayor et al. Consideration, \$47,400. Date of conveyance, November 11, 1807. Section 1, liber 46, page 39. Dimensions, as per diagram. Street, No. 119 Maiden lane. Used by Engine Company 4.

FIRE

MANHATTAN



SEC 1-BLOCK 85-LOT 21

Grantors, Elizabeth L. Christie and husband. Grantees, Mayor et al. Consideration, \$28,000. Date of conveyance, August 28, 1863. Liber 882, page 431. Dimensions, as per diagram. Street, Nos. 101 and 103 Fulton Street. Used by Hook and Ladder Company 10.

FIRE

MANHATTAN

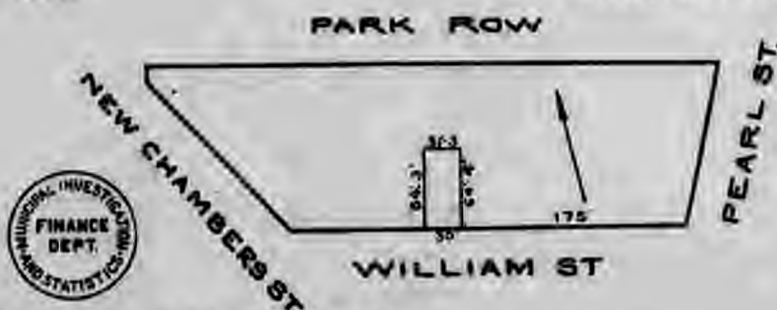


SEC 1-BLOCK 93-LOT 30

Grantor, Charles M. Guild and wife. Grantee, the Mayor et al. Consideration, \$17,000 (includes other property). Date of conveyance, December 31, 1851. Liber 501, page 348. Dimensions, as per diagram. Street, No. 24 Beekman street. Used by Engine Company 34.

FIRE

MANHATTAN



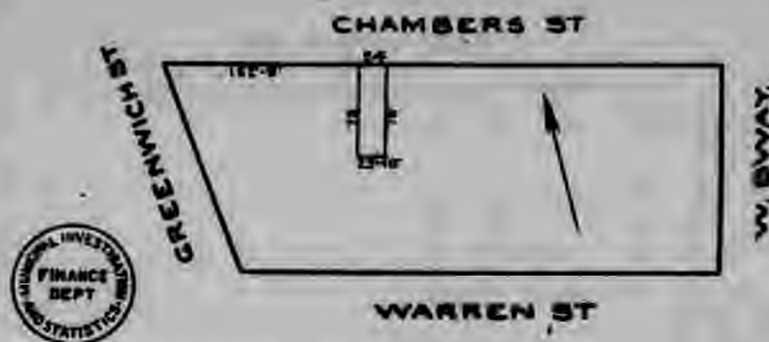
SEC 1-BLOCK 119-LOT 41

Part of common lands by Dongan Charter, 1686, as "vacant waste and unappropriated land." Dimensions, as per diagram. Street, No. 261 William street. Used by Engine Company 12.



## FIRE

## MANHATTAN



## SEC 1-BLOCK 137-LOT 26

Grantors, William Robinson et al. Grantees, Mayor et al. Consideration, \$20,000. Date of conveyance, January 30, 1862. Liber 849, page 532. Dimensions, as per diagram. Street, No. 160 Chambers street. Used by Engine Company 29.

## FIRE

## MANHATTAN



## SEC 1-BLOCK 150-LOT 25

## PARCEL "A."

Grantor, J. Thornton Prowitt, executor. Grantee, City of New York. Consideration, \$100,000. Date of conveyance, December 24, 1903. Section 1, liber 80, page 388. Dimensions, as per diagram. Street, No. 104 Duane street.

## PARCEL "B."

Grantors, J. Thornton Prowitt and wife. Grantee, City of New York. Consideration, \$71,111.11. Date of conveyance, December 24, 1903. Page 387. Dimensions, as per diagram. Street, No. 102 Duane street.

## PARCEL "C."

Grantors, Leonard R. Kipp and others. Grantee, City of New York. Consideration, \$106,666.66. Date of conveyance, December 24, 1903. Page 390. Dimensions, as per diagram. Street, No. 100 Duane street.

Used by Engine Company 7; Hook and Ladder Company 1.

## FIRE

## MANHATTAN



## SEC 1-BLOCK 181-LOT 20

Grantors, Andrew Clarke and wife. Grantees, Mayor et al. Consideration, \$12,500. Date of conveyance, June 22, 1861. Liber 846, page 81. Dimensions, as per diagram. Street, No. 173 Franklin street. Used by Engine Company 27.

## FIRE

## MANHATTAN



## SEC 1-BLOCK 189-LOT 35

## PARCEL "A."

Grantors, Smith Bloomfield and others. Grantees, Mayor et al. Consideration, \$5,082. Date of conveyance, March 1, 1851. Liber 568, page 295. Dimensions, as per diagram. Streets, North Moore and Varick.

## PARCEL "B."

Grantors, George H. Swords and wife. Grantees, Mayor et al. Consideration, \$5,200. Date of conveyance, March 4, 1851. Liber 568, page 291. Dimensions, as per diagram. Streets, North Moore and Varick.

## PARCEL "C."

Grantors, Thomas T. Woodruff and wife. Grantees, Mayor et al. Consideration, \$5,000. Date of conveyance, March 5, 1851. Liber 568, page 304. Dimensions, as per diagram.

## PARCEL "D."

Grantors, Theodore J. Seixas and wife. Grantees, Mayor et al. Consideration, \$9,000. Date of conveyance, March 11, 1856. Liber 703, page 385. Dimensions, as per diagram. Streets, North Moore and Varick.

Used by Hook and Ladder Company 8; storehouse; Fuel Depot 3.

## FIRE

## MANHATTAN

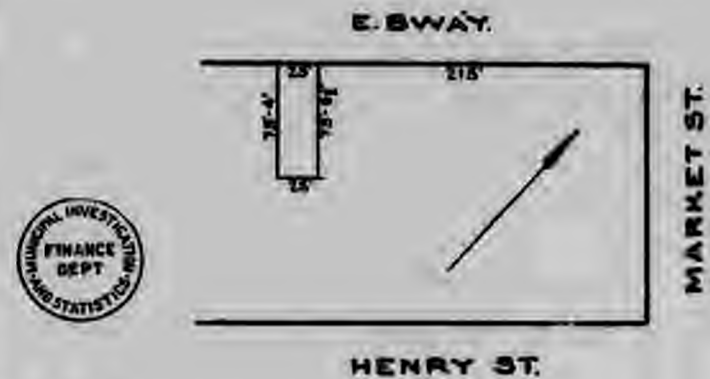


## SEC 1-BLOCK 197-LOT 4

Grantors, the People of the State of New York. Grantees, the Mayor et al. Consideration, \$30,000. Date of conveyance, June 27, 1850. Liber 556, page 428. Dimensions, as per diagram. Street, Nos. 87 to 93 Lafayette street. Used by Engine Company 31; Fuel Depot 2; Water Tower 1.

## FIRE

## MANHATTAN

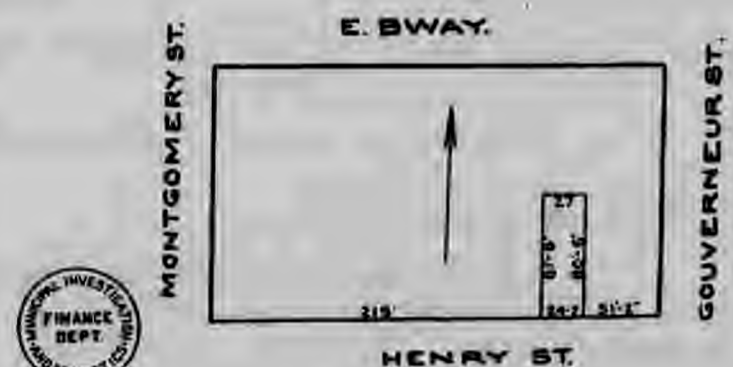


## SEC 1-BLOCK 280-LOT 33

Grantors, Samuel Cornell and wife. Grantees, Mayor et al. Consideration, \$4,000. Date of conveyance, August 7, 1862. Liber 850, page 412. Dimensions, as per diagram. Street, No. 55 East Broadway. Used by Engine Company 9.

## FIRE

## MANHATTAN



## SEC 1-BLOCK 287-LOT 10

Grantors, Isaac T. Ludlam and wife. Grantees, Mayor et al. Consideration, \$4,000. Date of conveyance, December 21, 1852. Liber 619, page 370. Dimensions, as per diagram. Street, No. 269 Henry street. Used by Engine Company 15.

## FIRE

## MANHATTAN



## SEC 1-BLOCK 293-LOT 7

## PARCEL "A."

Grantors, William Hunter and another. Grantees, Mayor et al. Consideration, \$2,500. Date of conveyance, April 26, 1858. Liber 760, page 9. Dimensions, as per diagram "A." Street, No. 20 Eldridge street.

PARCEL "B."

Grantors, Charles Green and wife. Grantees, Mayor et al. Consideration, \$1,500. Date of conveyance, August 1, 1812. Liber 99, page 378. Dimensions, as per diagram "B."

Used for Storehouse.

FIRE

MANHATTAN



SEC 1-BLOCK 300-LOT 31

Grantors, George H. Peck and wife. Grantees, Mayor et al. Consideration, \$5,250. Date of conveyance, October 21, 1861. Liber 848, page 164. Dimensions, as per diagram. Street, No. 77 Canal street. Used by Hook and Ladder Company 6.

FIRE

MANHATTAN

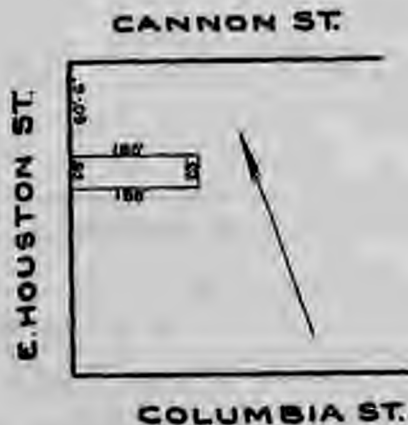


SEC 1-BLOCK 314-LOT 5

Grantors, John B. Webb and wife. Grantees, Mayor et al. Consideration, \$9,250. Date of conveyance, October 3, 1859. Liber 797, page 62. Dimensions, as per diagram. Street, No. 18a Clinton street. Used for Fuel Depot 4 and storehouse.

FIRE

MANHATTAN



SEC 2-BLOCK 335-LOT 62

Grantor, Jonathan Rider. Grantee, City of New York. Consideration, \$3,200. Date of conveyance, November 12, 1850. Liber 557, page 169. Dimensions, as per diagram. Street, No. 437 East Houston street. Used by Engine Company 11.

FIRE

MANHATTAN



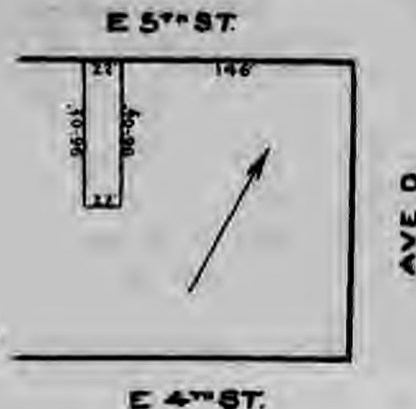
SEC 2-BLOCK 343-LOT 3

Grantors, Peter S. Hoz and wife. Grantees, the Mayor et al. Consideration, \$6,000. Date of conveyance, August 31, 1859. Liber 797, page 3. Dimensions, as per

diagram. Street, No. 84 Attorney street. Used by Hook and Ladder Company 18.

FIRE

MANHATTAN

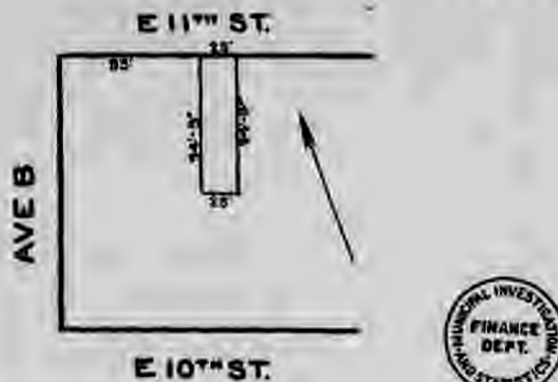


SEC 2-BLOCK 374-LOT 29

Grantor, Sarah Ann Philips. Grantees, Mayor et al. Consideration, \$6,500. Date of conveyance, July 30, 1862. Liber 858, page 473. Dimensions, as per diagram. Street, No. 742 East Fifth street. Used by Hook and Ladder Company 11.

FIRE

MANHATTAN

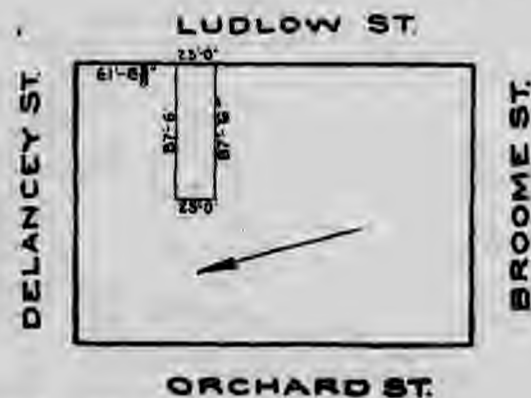


SEC 2-BLOCK 393-LOT 9

Grantors, John M. Reed and wife. Grantees, Mayor et al. Consideration, \$1 and exchange of property. Date of conveyance, May 1, 1864. Liber 836, page 501. Dimensions, as per diagram. Street, No. 604 East Eleventh street. Used by Engine Company 28.

FIRE

MANHATTAN

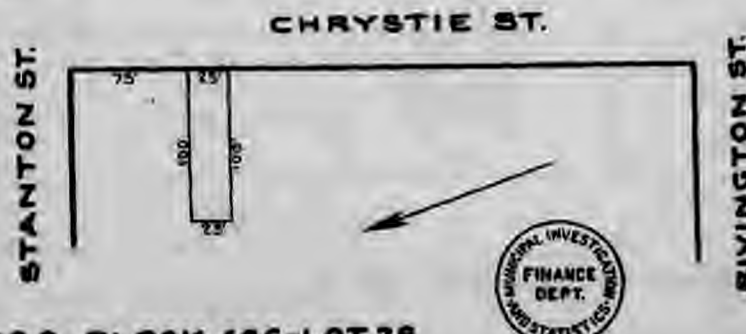


SEC 2-BLOCK 409-LOT 20

Grantors, Edward N. Bibby and wife. Grantees, Mayor et al. Consideration, \$1,400. Date of conveyance, May 4, 1831. Liber 273, page 254. Dimensions, as per diagram. Street, No. 97 Ludlow street. Used by Engine Company 17.

FIRE

MANHATTAN



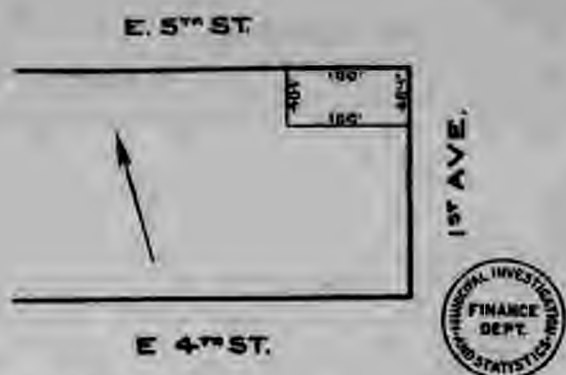
SEC 2-BLOCK 426-LOT 28

Grantor, Elizabeth Sherman. Grantees, Mayor et al. Consideration, \$700. Date of conveyance, December 15, 1824. Liber 184, page 59. Street, No. 199 Chrystie street. Used by Fuel Depot 5 and storehouse.



FIRE

MANHATTAN

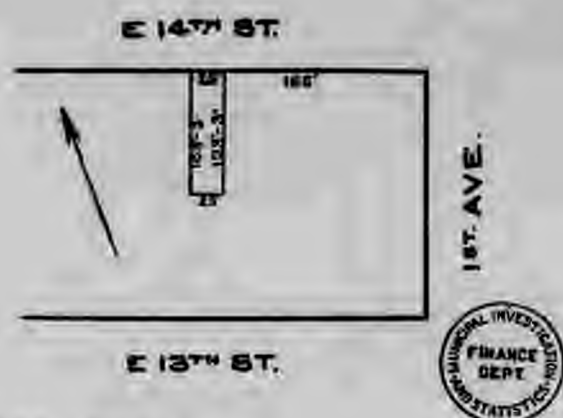


## SEC 2-BLOCK 446-LOT 29

Grantors, Elias T. De Forrest and wife. Grantees, Mayor et al. Consideration, \$10,000. Date of conveyance, June 4, 1852. Liber 609, page 183. Dimensions, as per diagram. Street, No. 342 East Fifth street. Used by Engine Company 23.

FIRE

MANHATTAN



## SEC 2-BLOCK 455-LOT 28

Grantor, Catherine A. Catlin. Grantees, Mayor et al. Consideration, \$4,250. Date of conveyance, February 12, 1864. Liber 845, page 262. Dimensions, as per diagram. Street, No. 340 East Fourteenth street. Used by Engine Company 5.

FIRE

MANHATTAN



## SEC 2-BLOCK 470-LOT 12

Acquired in condemnation. Awards, \$22,500. Costs, \$1,569.30. Total cost, \$24,069.30. Date of voting bill, June 20, 1868. Dimensions, as per diagram. Street, No. 303 Avenue Street. Used by Engine Company 55.

FIRE

MANHATTAN



## SEC 2-BLOCK 472-LOT 7

Grantors, Edwin Nichols and wife. Grantees, Mayor et al. Consideration, \$5,750. Date of conveyance, April 20, 1834. Liber 657, page 505. Dimensions, as per diagram. Street, No. 185 Lafayette street. Used by Deputy Chief, Second Division.

FIRE

MANHATTAN



## SEC 2-BLOCK 493-LOT 21

Grantors, William Casey and another. Grantees, Mayor et al. Consideration, \$4,500. Date of conveyance, February 15, 1862. Liber 862, page 217. Dimensions, as per diagram. Street, No. 209 Elizabeth street. Used by Hook and Ladder Company 9.

FIRE

MANHATTAN



## SEC 2-BLOCK 495-LOT 5

Grantors, David Sherwood and wife. Grantees, Mayor et al. Consideration, \$4,000. Date of conveyance, December 29, 1835. Liber 334, page 620. Dimensions, as per diagram. Street, No. 243 Lafayette street. Used by Engine Company 20; Searchlight Engine Company 1.

FIRE

MANHATTAN

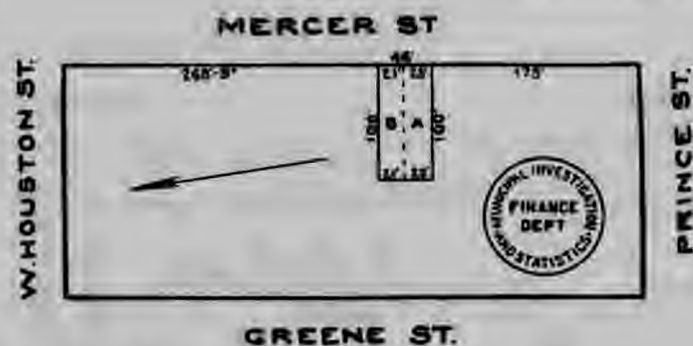


## SEC 2-BLOCK 501-LOT 30

Grantors, Albert Ayes and wife. Grantees, Mayor et al. Consideration, \$5,500. Date of conveyance, December 30, 1852. Liber 622, page 431. Dimensions, as per diagram. Street, No. 90 Wooster street. Used by Engine Company 13.

FIRE

MANHATTAN



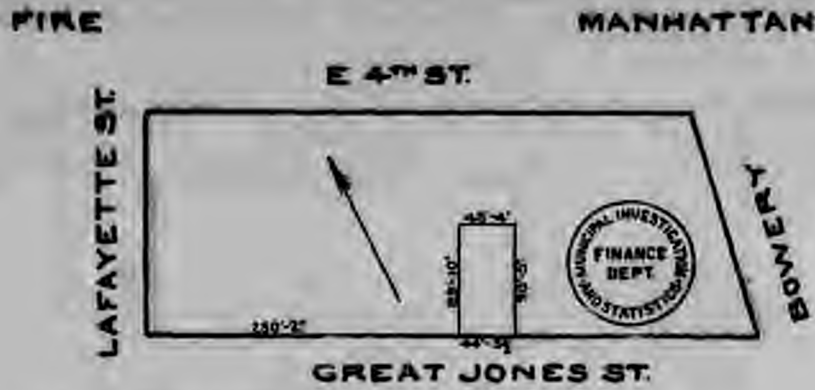
## SEC 2-BLOCK 513-LOT 28

Grantors, John P. Roome and wife. Grantees, Mayor et al. Consideration, \$1,000. Date of conveyance, May 9, 1831. Liber 275, page 206. Dimensions, as per diagram "A." Street, Nos. 135 and 137 Mercer street.

PARCEL "B."

Grantors, Beelman M. Van Buren and wife. Grantees, Mayor et al. Consideration, \$2,000. Date of conveyance, January 6, 1817. Liber 120, page 65. Dimensions, as per diagram "B."

Used by Hook and Ladder Company 20; Fuel Depot 23.



**SEC 2-BLOCK 531-LOT 49**

Acquired in condemnation. Awards, \$58,100. Costs, \$2,128. Total cost, \$60,228. Date of vesting title, November 4, 1897. Dimensions, as per diagram. Street, Nos. 42 and 44 Great Jones street. Used by Engine Company 33.



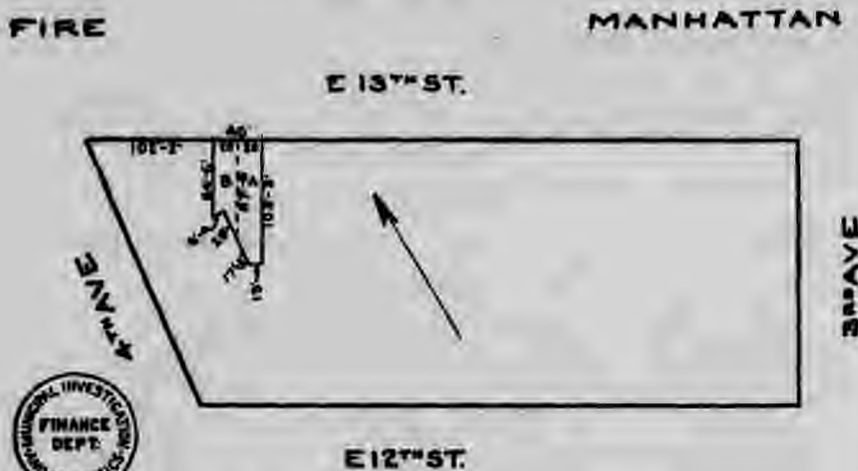
**SEC 2-BLOCK 543-LOT 13**

PARCEL "A."

Grantors, Uzziah Wenman and wife. Grantees, Mayor et al. Consideration, \$1,400. Date of conveyance, December 27, 1830. Liber 268, page 402. Dimensions, as per diagram "A." Street, Nos. 130 and 132 West Third street.

PARCEL "B."

Grantors, Henry T. Couper and another. Grantees, Mayor et al. Consideration, \$7,500. Date of conveyance, December 23, 1859. Liber 802, page 321. Dimensions, as per diagram "B." Used for Repair Shop and Storehouse.



**SEC 2-BLOCK 558-LOT 11**

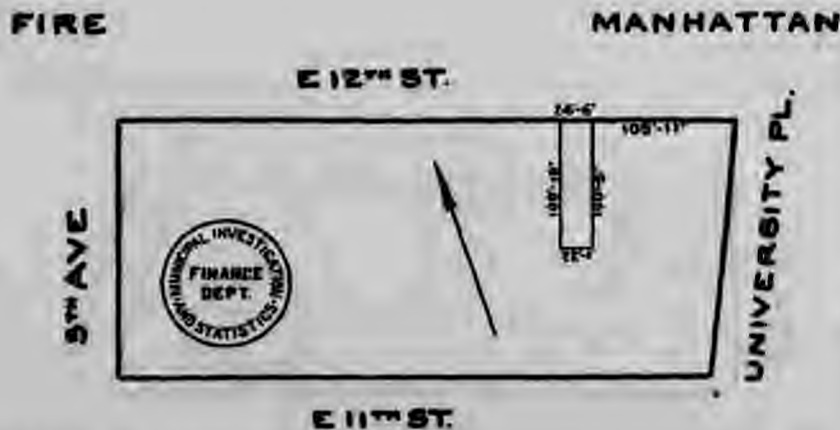
PARCEL "A."

Grantors, John B. Haskin and wife. Grantees, Mayor et al. Consideration, \$1. Date of conveyance, December 21, 1846. Section 2, liber 90, page 204. Dimensions, as per diagram. Street, Nos. 106 and 108 East Thirteenth street.

PARCEL "B."

Grantors, Brigham Howe, Jonathan J. Codrington, Peter G. Stuyvesant. Grantees, Mayor et al. Considerations, \$500, \$10,250, \$2,000. Dates of conveyance, August 2, 1830; May 11, 1829; June 2, 1829. Liberts 264, 231, 232, pages 561, 404, 198.

Used by Hook and Ladder Company 3; Water Tower 5; Fuel Depot 9.



**SEC 2-BLOCK 569-LOT 17**

Acquired in condemnation. Awards, \$36,150. Costs, \$2,663.70. Total cost, \$38,813.70. Date of vesting title, November 19, 1895. Dimensions, as per diagram. Street, No. 22 East Twelfth street. Used by Engine Company 72.



**SEC 2-BLOCK 579-LOT 11**

PARCEL "A."

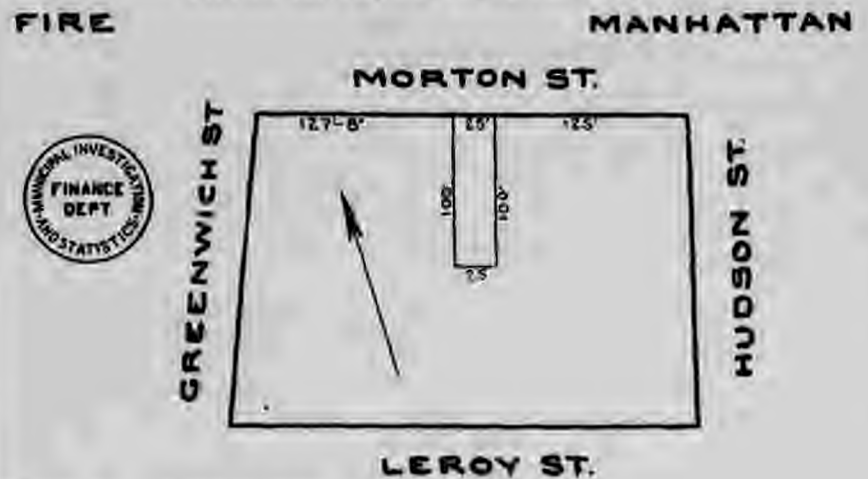
Grantor, The Bradley & Currier Company (Ltd.). Grantee, City of New York. Consideration, \$25,000. Date of conveyance, April 15, 1903. Section 1, liber 109, page 469. Dimensions, as per diagram "A." Street, Nos. 278 to 284 Spring street.

PARCEL "B."

Grantor, John F. Kolkebeck, executor. Grantee, City of New York. Consideration, \$12,500. Date of conveyance, April 17, 1903. Liber 112, page 268.

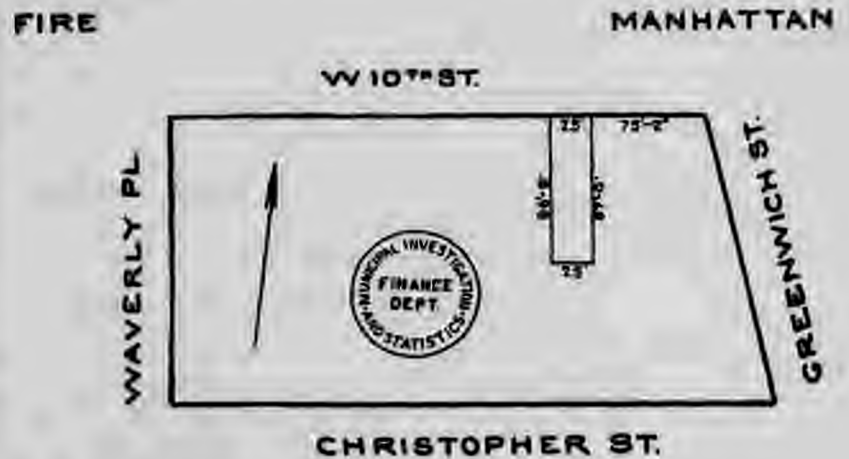
PARCEL "C."

Acquired in condemnation. Report confirmed November 23, 1903. Awards, \$12,737.50. Used for Fuel Depot 6; Engine Company 39.



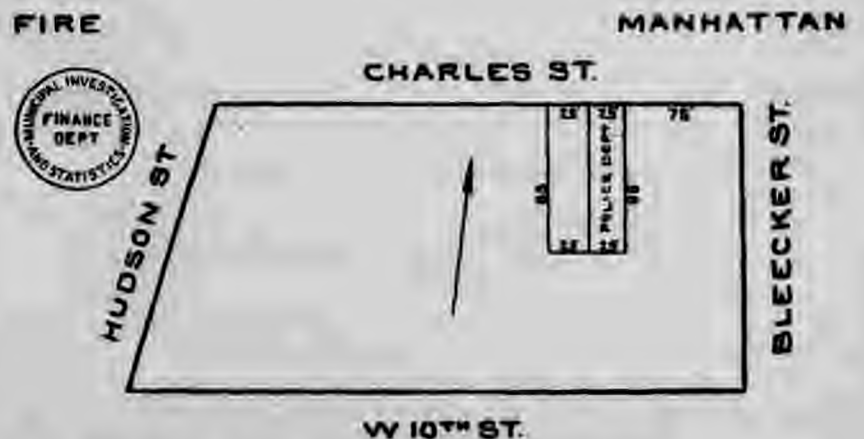
**SEC 2-BLOCK 602-LOT 64**

Grantors, Isaac Tinkly and wife. Grantees, Mayor et al. Consideration, \$7,700. Date of conveyance, December 16, 1860. Liber 830, page 138. Dimensions, as per diagram. Street, No. 78 Morton street. Used by Engine Company 24; Fuel Depot 7.



**SEC 2-BLOCK 610-LOT 51**

Grantors, Henry R. Curry and wife. Grantees, Mayor et al. Consideration, \$3,500. Date of conveyance, December 10, 1860. Liber 847, page 435. Dimensions, as per diagram. Street, No. 132 West Fourth street. Used by Engine Company 18; Fuel Depot 8.



**SEC 2-BLOCK 620-LOT 16**

PARCEL "A."

Grantors, William B. Reynolds and wife. Grantees, Mayor et al. Consideration, \$4,000. Date of conveyance, December 30, 1850. Liber 622, page 700. Dimensions, as per diagram "A." Street, No. 96 Charles street.



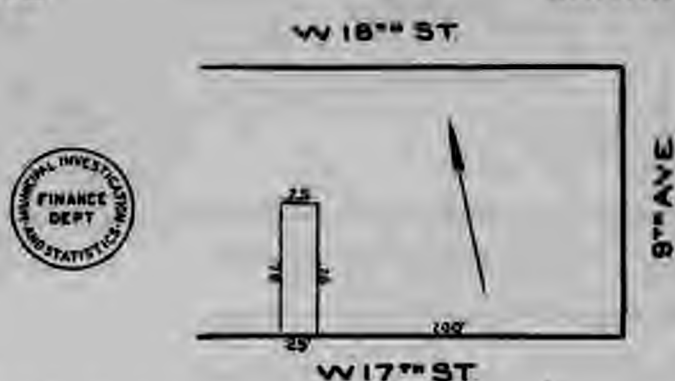
## PARCEL "B."

Grantors, Samuel Chase and wife. Grantees, Mayor et al. Consideration, \$3,725. Date of conveyance, December 23, 1859. Liber 685, page 565. Dimensions, as per diagram "B."

Used by Hook and Ladder Company 5.

FIRE

MANHATTAN



## SEC 3-BLOCK 715-LOT 24

Grantors, Edmund Underhill and another. Grantees, Mayor et al. Consideration, \$2,800. Date of conveyance, September 12, 1836. Liber 364, page 485. Dimensions, as per diagram. Street, No. 417 West Seventeenth street. Used by Engine Company 3; Fuel Depot 10.

FIRE

MANHATTAN



## SEC 3-BLOCK 730-LOT 71

Grantors, Charles G. Havens. Grantees, Mayor et al. Consideration, \$1,200. Date of conveyance, December 18, 1850. Liber 558, page 225. Dimensions, as per diagram. Street, No. 420 West Thirty-third street. Used by Engine Company 34.

FIRE

MANHATTAN

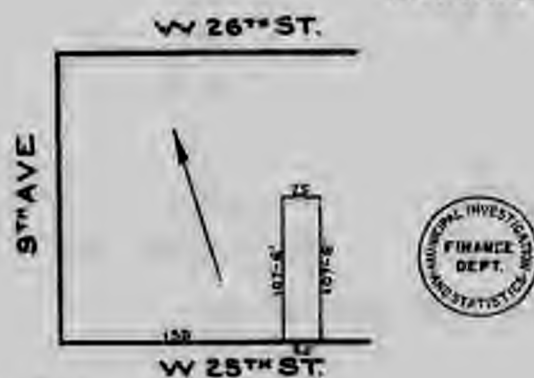


## SEC 3-BLOCK 733-LOT 55

Grantors, Thomas Obatawa and wife. Grantees, the Mayor et al. Consideration, \$4,000. Date of conveyance, July 16, 1857. Liber 731, page 642. Dimensions, as per diagram. Street, No. 432 West Thirty-sixth street. Used by Hook and Ladder Company 21.

FIRE

MANHATTAN

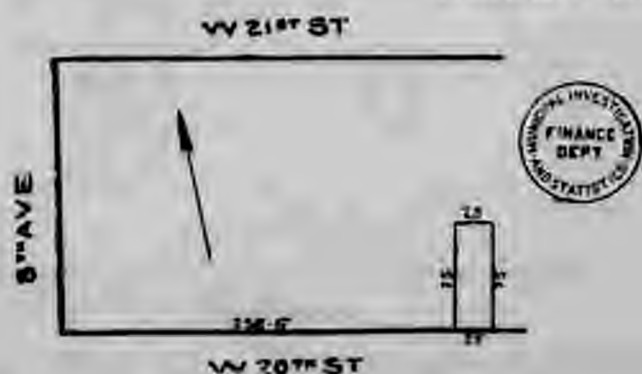


## SEC 3-BLOCK 749-LOT 10

Grantors, Donald McDonald and wife. Grantees, Mayor et al. Consideration, \$4,000. Liber 845, page 544. Dimensions, as per diagram. Street, No. 355 West Twenty-fifth street. Used by Engine Company 17; Fuel Depot 11.

FIRE

MANHATTAN



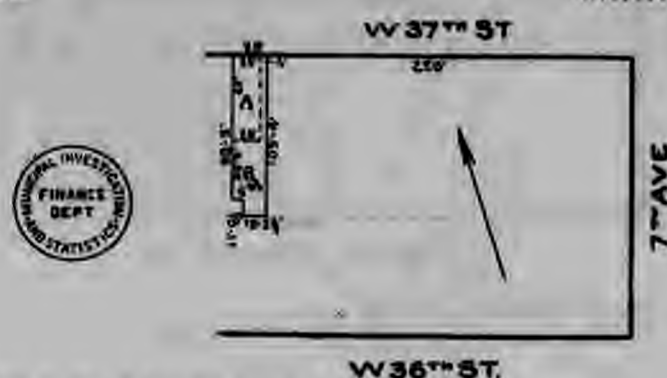
## SEC 3-BLOCK 770-LOT 17

Grantors, John H. Bardey, John McIntire and wife. Grantees, Mayor et al. Consideration, \$4,000. Date of conveyance, December 23, 1847. Liber 408, page 372.

Dimensions, as per diagram. Street, No. 243 West Twentieth street. Used by Hook and Ladder Company 12.

FIRE

MANHATTAN



## SEC 3-BLOCK 786-LOT 61

## PARCEL "A."

Grantors, Mary A. Duncan. Grantees, Mayor et al. Consideration, \$2,300. Date of conveyance, December 31, 1856. Liber 720, page 514. Dimensions, as per diagram "A."

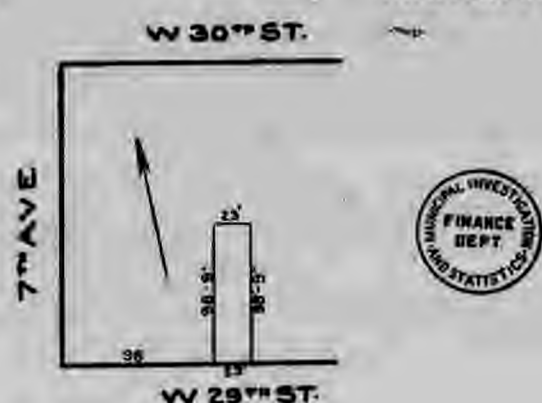
## PARCEL "B."

Grantors, Charles Partridge and wife. Grantees, Mayor et al. Consideration, \$2,250. Date of conveyance, October 14, 1860. Liber 828, page 291. Dimensions, as per diagram "B."

Street, No. 220 West Thirty-seventh street. Used by Engine Company 26.

FIRE

MANHATTAN

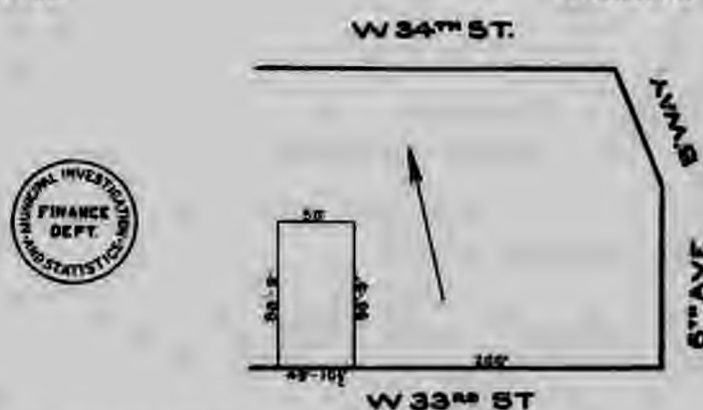


## SEC 3-BLOCK 805-LOT 6

Grantors, Alexander McCusken and wife. Grantees, Mayor et al. Consideration, \$3,500. Date of conveyance, May 21, 1861. Liber 853, page 552. Dimensions, as per diagram. Street, No. 165 West Twenty-ninth street. Used by Engine Company 1.

FIRE

MANHATTAN

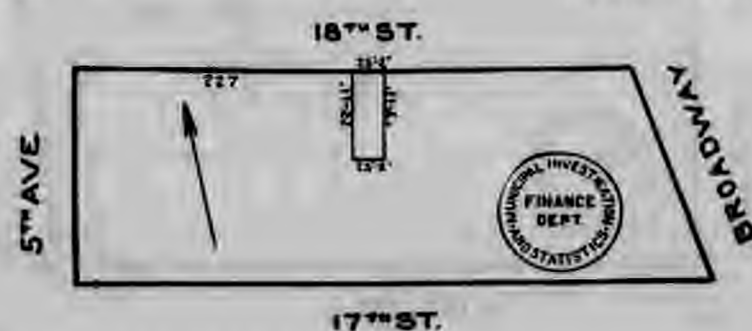


## SEC 3-BLOCK 809-LOT 28

Acquired in condemnation. Awards, \$57,000. Costs, \$1,908.17. Total cost, \$58,908.17. Date of vesting title, May 5, 1868. Dimensions, as per diagram. Street, Nos. 113 and 115 West Thirty-third street. Used by Water Tower 3; Searchlight 2; Hook and Ladder Company 24.

FIRE

MANHATTAN

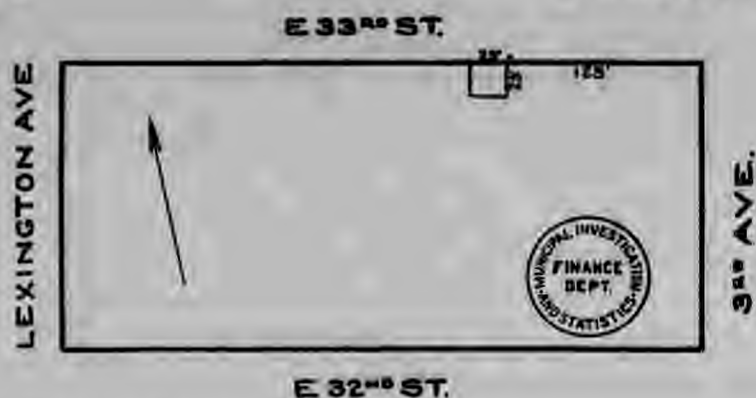


## SEC 3-BLOCK 846-LOT 66

Grantors, John L. Gross. Grantees, Mayor et al. Consideration, \$7,825. Date of conveyance, December 30, 1861. Liber 845, page 498. Dimensions, as per diagram. Street, No. 14 East Eighteenth street. Used by Engine Company 14.



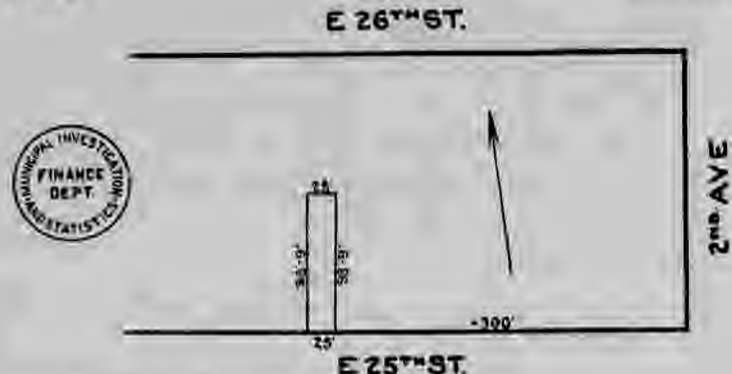
FIRE MANHATTAN



SEC 3-BLOCK 880-LOT 46

Grantors, Nathan Jackson and wife. Grantees, Mayor et al. Consideration, \$800. Date of conveyance, February 17, 1851. Liber 560, page 351. Dimensions, as per diagram. Street, No. 150 East Thirty-third street. Used by Chief, Eighth Division.

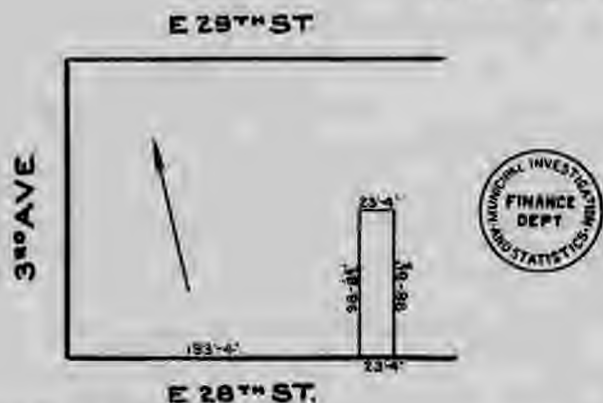
FIRE MANHATTAN



SEC 3-BLOCK 906-LOT 13

Grantors, Richard Bartlett and wife. Grantees, Mayor et al. Consideration, \$1,800. Date of conveyance, May 30, 1851. Liber 580, page 403. Dimensions, as per diagram. Street, No. 225 East Twenty-fifth street. Used by Engine Company 16.

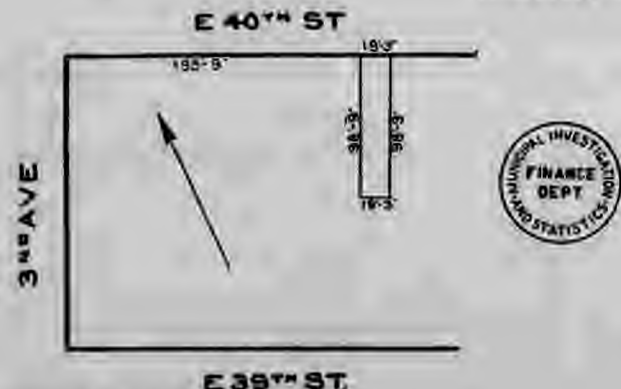
FIRE MANHATTAN



SEC 3-BLOCK 909-LOT 9

Grantors, Robert Roney and another. Grantees, Mayor et al. Consideration, \$3,400. Date of conveyance, March 14, 1850. Liber 777, page 241. Dimensions, as per diagram. Street, No. 217 East Twenty-eighth street. Used by Hook and Ladder Company 23; Fuel Depot 15.

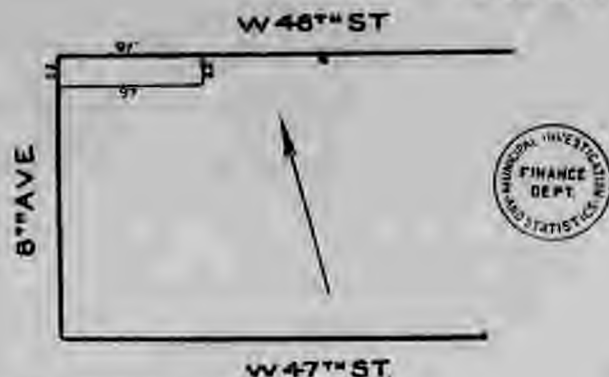
FIRE MANHATTAN



SEC 3-BLOCK 920-LOT 55

Grantors, Cornelius V. Anderson and wife. Grantees, Mayor et al. Consideration, \$2,250. Date of conveyance, May 1, 1861. Liber 840, page 115. Dimensions, as per diagram. Street, No. 216 East Fortieth street. Used by Engine Company 21.

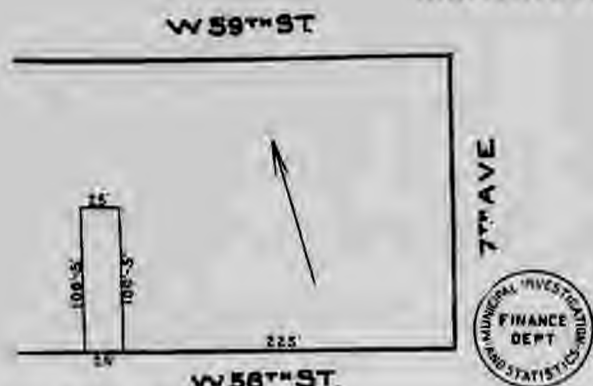
FIRE MANHATTAN



SEC 4-BLOCK 1019-LOT 61

Grantor, John Waite. Grantees, Mayor et al. Consideration, \$600. Date of conveyance, December 12, 1842. Liber 431, page 350. Dimensions, as per diagram. Street, No. 788 Eighth avenue. Used by Hook and Ladder Company 4.

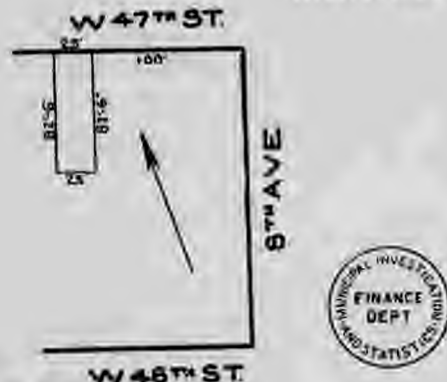
FIRE MANHATTAN



SEC 4-BLOCK 1030-LOT 23

Grantor, George Elmer. Grantees, City of New York. Consideration, \$1. Date of conveyance, May 16, 1905. Section 4, Liber 106, page 374. Dimensions, as per diagram. Street, No. 215 West Fifty-eighth street. Used by Engine Company 23; Fuel Depot 15.

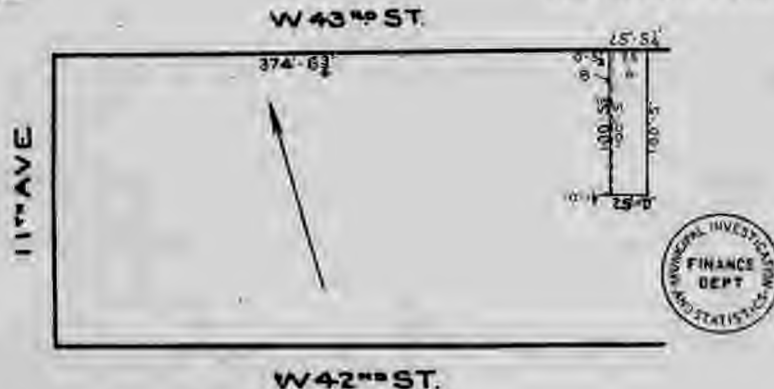
FIRE MANHATTAN



SEC 4-BLOCK 1037-LOT 37

Grantors, James M. Byrne and wife. Grantees, Mayor et al. Consideration, \$4,000. Date of conveyance, September 11, 1851. Liber 588, page 115. Dimensions, as per diagram. Street, No. 304 West Forty-seventh street. Used by Engine Company 54.

FIRE MANHATTAN



SEC 4-BLOCK 1071-LOT 49

PARCEL "A."

Grantor, John O'Donohue. Grantees, Mayor et al. Consideration, \$1,500. Date of conveyance, November 26, 1861. Liber 840, page 137. Dimensions, as per diagram. Street, No. 530 West Forty-third street.

PARCEL "B."

Grantors, George A. Pfeiffer and wife. Grantees, Mayor et al. Consideration, \$1,000. Date of conveyance, April 20, 1870. Liber 1020, page 516. Dimensions, as per diagram. Used by Engine Company 23; Fuel Depot 15.

FIRE

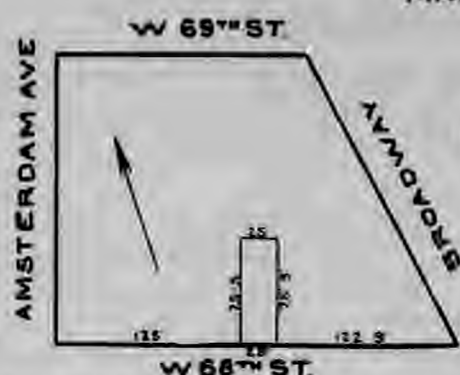
MANHATTAN

**SEC 4-BLOCK 1104-LOT 1.**

Vested in The City of New York under the Douglass Charter of 1685. Dimensions, 55 feet 11 inches by 200 feet. Used for Repair Shop.

FIRE

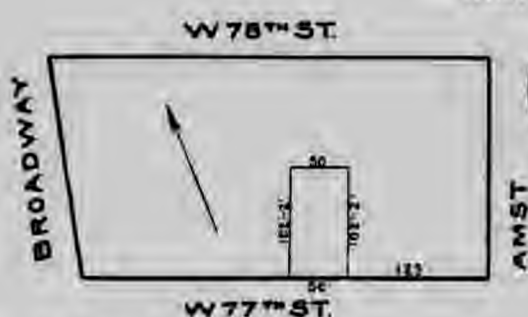
MANHATTAN

**SEC 4-BLOCK 1140-LOT 6**

Grantors, Peter Masterson and wife. Grantees, Mayor et al. Consideration, \$550. Date of conveyance, January 17, 1851. Liber 301, page 306. Dimensions, as per diagram. Street No. 123 West Sixty-eighth street. Used by Engine Company 40.

FIRE

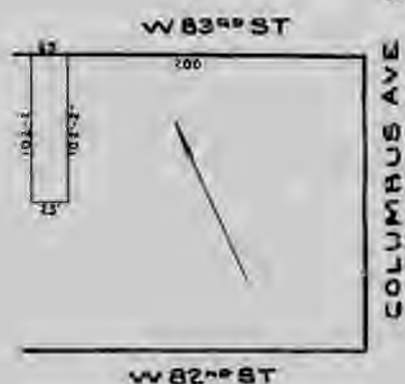
MANHATTAN

**SEC 4-BLOCK 1169-LOT 26**

Acquired in condemnation. Awards, \$44,200. Costs, \$68,700. Total cost, \$112,900. Date of vesting title, January 2, 1900. Dimensions, as per diagram. Street Nos. 205 and 207 West Seventy-seventh street. Used by Engine Company 74; Hook and Ladder Company 28.

FIRE

MANHATTAN

**SEC 4-BLOCK 1213-LOT 41**

Grantor, James Reilly. Grantees, Mayor et al. Consideration, \$8,500. Date of conveyance, January 31, 1888. Liber 2121, page 70. Dimensions, as per diagram. Street No. 120 West Eighty-third street. Used by Engine Company 56.

FIRE

MANHATTAN

**SEC 5-BLOCK 1259-LOT 18**

Acquired in condemnation. Awards, \$34,000. Costs, \$2,564.15. Total cost, \$36,564.15. Date of vesting title, July 25, 1895. Dimensions, as per diagram. Street No. 33 West Forty-third street. Used by Engine Company 65.

FIRE

MANHATTAN

**SEC 5-BLOCK 1304-LOTS 53 & 54**

The easterly portion of this site was acquired in condemnation, the report of the Commissioners having been confirmed November 14, 1904. Awards, \$14,875. Costs, \$893.66. Total cost, \$15,768.66. Title vested in The City of New York on the plot shown on the corner of Lexington Avenue and East Fiftieth street under the Charters of 1685 and 1730. Street No. 128 East Fiftieth street. Used by Chief of Sixteenth Battalion; Fuel Depot 11; Hook and Ladder Company 2.

FIRE

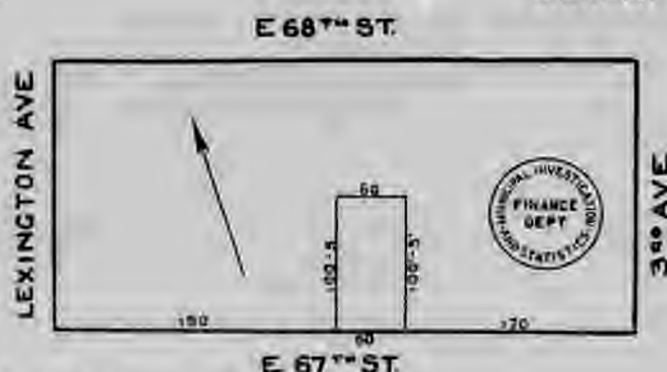
MANHATTAN

**SEC 5-BLOCK 1306-LOT 30**

Title vested in The City of New York under Douglass Charter of 1685 and Montgomery Charter of 1730. Dimensions, as per diagram. Street No. 163 East Fifty-first street. Used by Engine Company 8.

FIRE

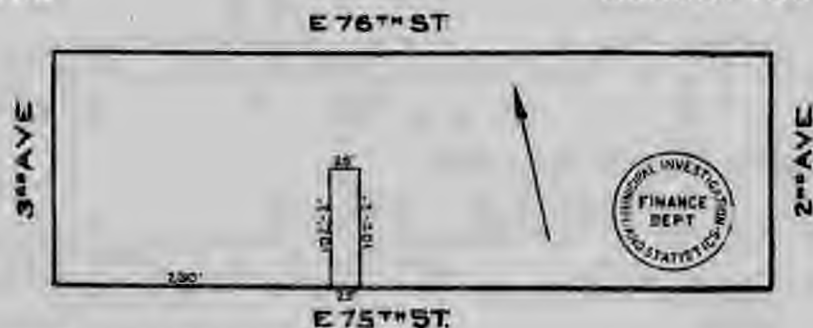
MANHATTAN

**SEC 5-BLOCK 1402-LOT 29**

Vested in City of New York under Douglass Charter, 1685. Dimensions, as per diagram. Street Nos. 157 and 159 East Sixty-seventh street. Used for Headquarters; Hook and Ladder Company 16; Engine Company 39.

FIRE

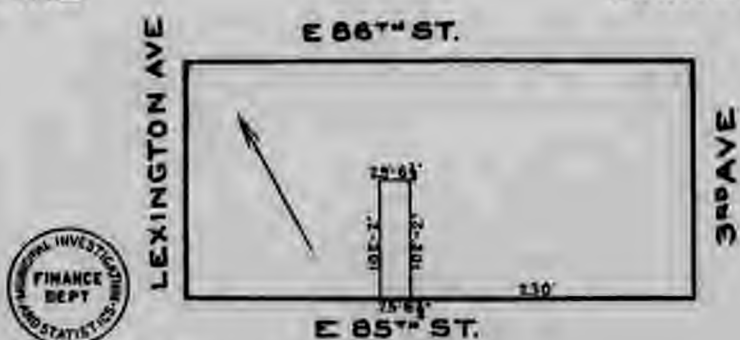
MANHATTAN

**SEC 5-BLOCK 1430-LOT 10**

Grantors, Israel Caspar and wife. Grantees, Mayor et al. Consideration, \$3,500. Date of conveyance, November 17, 1879. Liber 1517, page 142. Dimensions, as per diagram. Street No. 221 East Seventy-fifth street. Used by Deputy Chief, Fifth Battalion; Engine Company 44.

FIRE

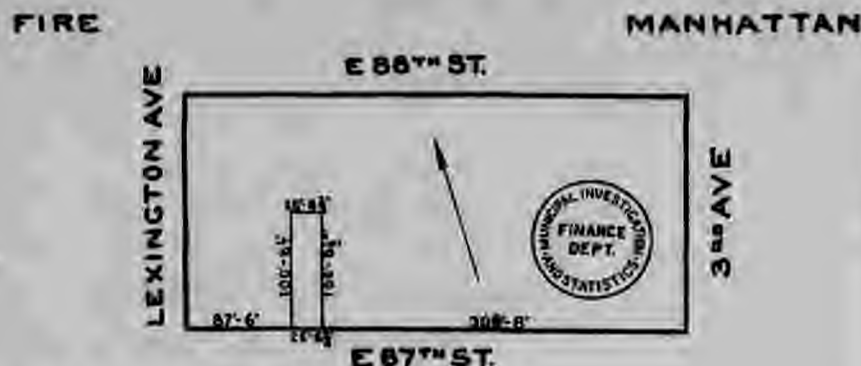
MANHATTAN

**SEC 5-BLOCK 1514-LOT 27**

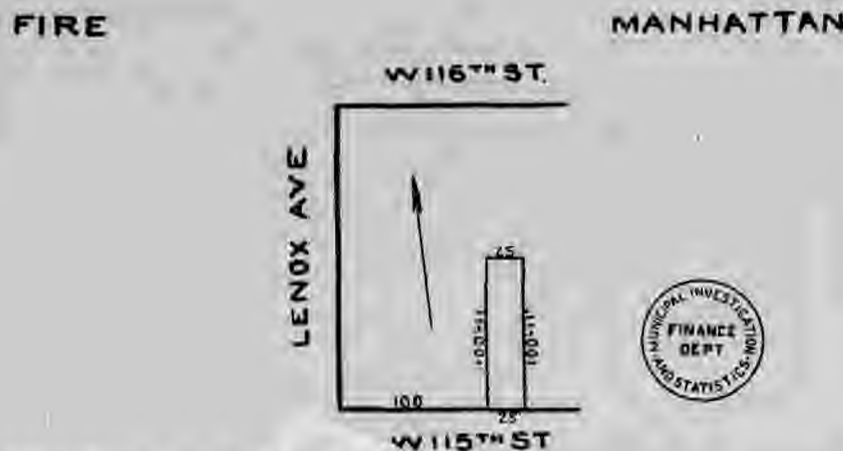
Grantors, Morris Rand and Betsy A. Rand, his wife. Grantees, Mayor et al. Consideration, \$1,200. Date of conveyance, September 23, 1862. Liber 850, page 455.



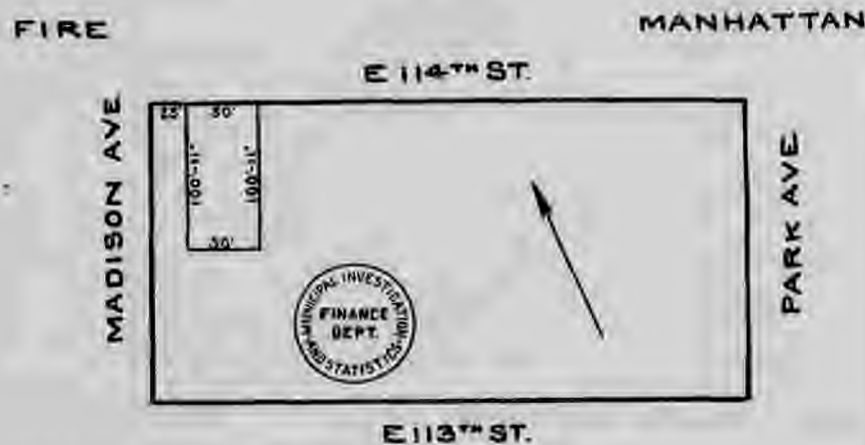
Dimensions, as per diagram. Street, No. 159 East Eighty-fifth street. Used by Chief, Tenth Battalion; Fuel Depot 16; Engine Company 22.



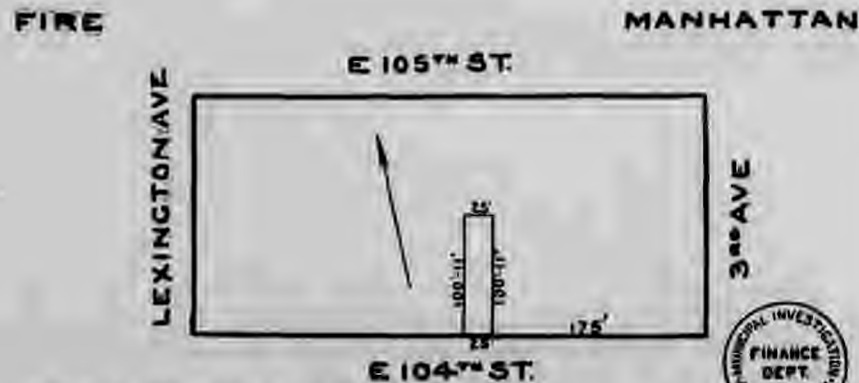
Grantors, William P. Abendroth and wife. Grantees, Mayor et al. Consideration, \$1,600. Date of conveyance, December 2, 1861. Liber 846, page 473. Dimensions, as per diagram. Street, No. 159 East Eighty-seventh street. Used by Hook and Ladder Company 13.



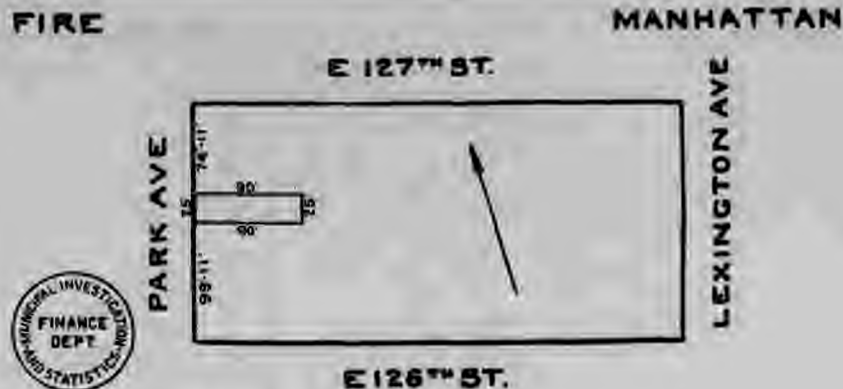
Grantors, Daniel Seymour and another. Grantees, Mayor et al. Consideration, \$9,500. Date of conveyance, December 18, 1891. Liber 7, page 257. Dimensions, as per diagram. Street, No. 81 West One Hundred and Fifteenth street. Used by Engine Company 58.



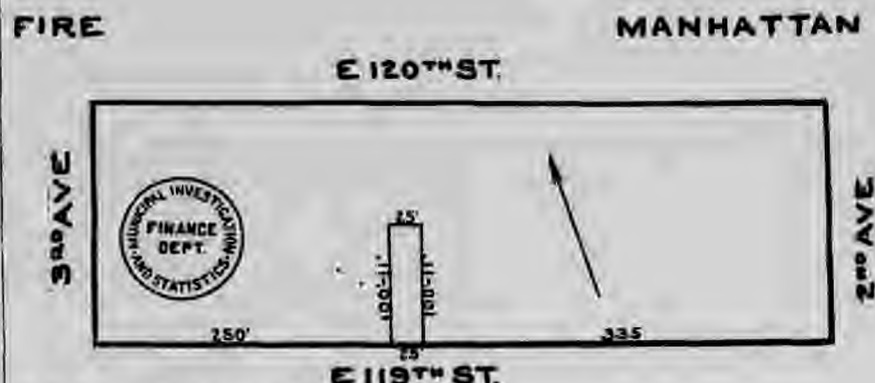
Grantors, Timothy Donovan and wife. Grantee, City of New York. Consideration, \$20,000. Date of conveyance, March 12, 1902. Liber 74, page 50. Dimensions, as per diagram. Street, Nos. 52 and 54 East One Hundred and Fourteenth street. Used by Hook and Ladder Company 26; Water Tower 4.




Grantors, Christian Laich and another. Grantees, Mayor et al. Consideration, \$5,500. Date of conveyance, May 21, 1893. Liber 174, page 110. Dimensions, as per diagram. Street, Nos. 173 East One Hundred and Fourth street. Used by Fuel Depot 18; Engine Company 53.



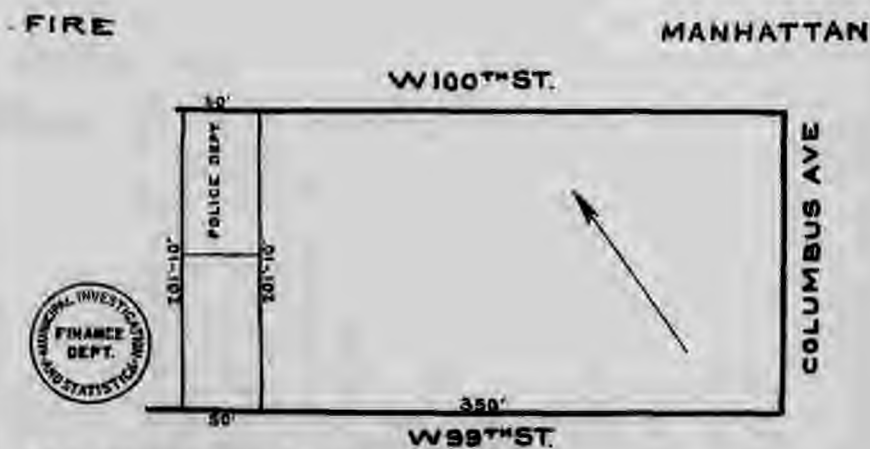
Grantors, Isaac Adriance and wife. Grantees, Mayor et al. Consideration, \$4,000. Date of conveyance, March 15, 1854. Liber 666, page 373. Dimensions, as per diagram. Street, No. 1849 Park avenue. Used by Engine Company 36.



Grantors, Walter Brady and wife. Grantees, Mayor et al. Consideration, \$600. Date of conveyance, August 30, 1859. Liber 788, page 360. Dimensions, as per diagram. Street, No. 33 East One Hundred and Nineteenth street. Used by Engine Company 35.



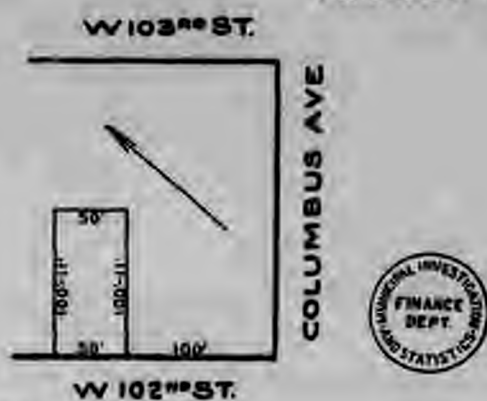
Grantors, Andrew R. Tully and wife. Grantees, Mayor et al. Consideration, \$500. Date of conveyance, April 22, 1852. Liber 393, page 577. Dimensions, as per diagram. Street, No. 309 East One Hundred and Twenty-second street. Used for storehouse and Fuel Depot 10.



Grantors, John S. Ketcham and wife. Grantees, Mayor et al. Consideration, \$7,780. Date of conveyance, July 18, 1868. Liber 1060, page 554. Dimensions, as per diagram. Street, Nos. 133 and 145 West Ninety-ninth street. Used for Hospital and Training Stable.

## FIRE

## MANHATTAN

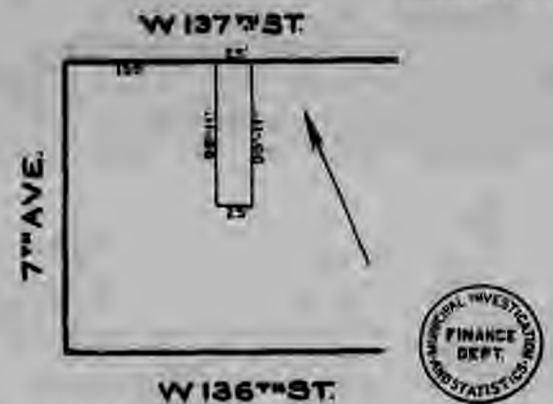


## SEC 7-BLOCK 1857-LOT 27

Grantors: Mitchell A. C. Levy. Grantee: City of New York. Consideration, \$21,000. Date of conveyance, July 2, 1908. Liber 68, page 134. Dimensions, as per diagram. Street, Nos. 102 and 103 West One Hundred and Second street. Used by Chief (Eleventh) Battalion, and Engine Company 76.

## FIRE

## MANHATTAN

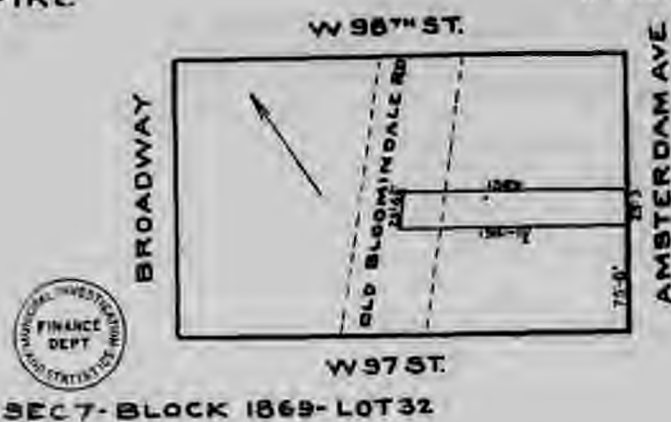


## SEC 7-BLOCK 1921-LOT 59

Grantors: Amelia A. and Daniel McAnerney. Grantees: Mayor et al. Consideration, \$8,000. Date of conveyance, June 29, 1892. Liber 16, page 388. Dimensions, as per diagram. Street, No. 136 West One Hundred and Thirty-seventh street. Used by Engine Company 59.

## FIRE

## MANHATTAN

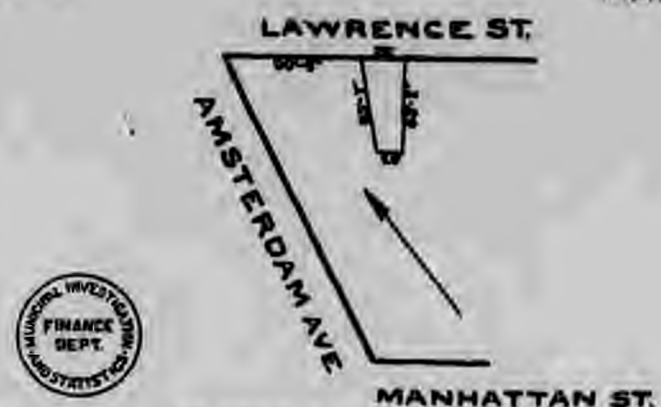


## SEC 7-BLOCK 1869-LOT 32

Grantors: Joseph L. Hillman and wife. Grantees: Mayor et al. Consideration, \$1,475. Date of conveyance, August 2, 1892. Liber 86, page 430. Dimensions, as per diagram. Street, No. 706 Amsterdam avenue. Used for Fuel Depot 17; Hook and Ladder Company 22.

## FIRE

## MANHATTAN



## SEC 7-BLOCK 1966-LOT 106

Grantors: Engelbert Brud and wife. Grantees: Mayor et al. Consideration, \$500. Date of conveyance, March 3, 1890. Liber 77, page 230. Dimensions, as per diagram. Street, No. 38 Lawrence street. Used for storeroom and Fuel Depot 20.

## FIRE

## MANHATTAN



## SEC 7-BLOCK 1884-LOT 38

Grantors: Trustees Leake & Watts Orphan Home. Grantee: Mayor et al. Consideration, \$6,000. Date of conveyance, March 10, 1888. Liber 214, page 353. Dimensions, as per diagram. Street, No. 302 West One Hundred and Thirteenth street. Used by Engine Company 37.

## FIRE

## MANHATTAN

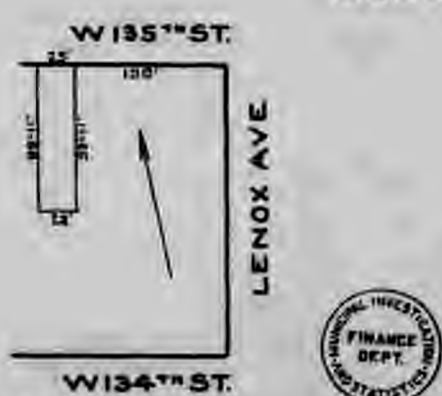


## SEC 7-BLOCK 1983-LOT 20

Grantors: George S. Lawrence and Newbold Lawrence, exors. Grantees: Mayor et al. Consideration, \$200. Date of conveyance, January 15, 1845. Liber 458, page 83. Dimensions, as per diagram. Street, No. 83 Lawrence street. Used by Engine Company 32.

## FIRE

## MANHATTAN



## SEC 7-BLOCK 1919-LOT 38

Grantors: Manhattan Real Estate and Building Association. Grantee: City of New York. Consideration, \$15,000. Date of conveyance, July 20, 1904. Section 7, Liber 94, page 47. Dimensions, as per diagram. Street, Nos. 104 West One Hundred and Thirty-fifth street. Used by Hook and Ladder Company 30.

## FIRE

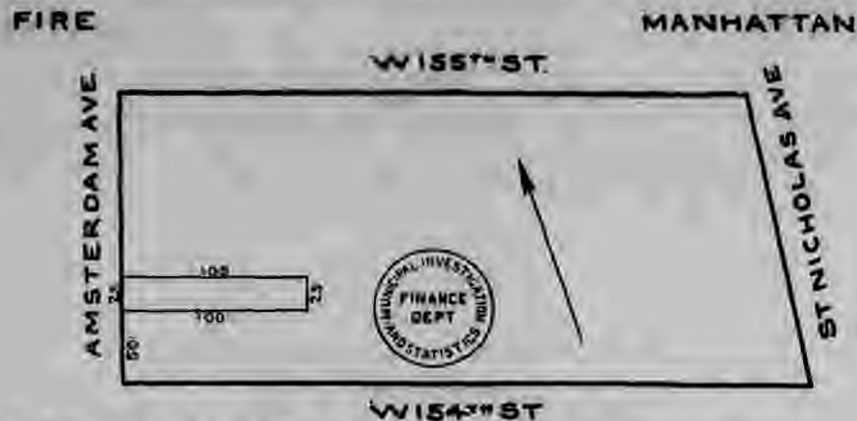
## MANHATTAN



## SEC 7-BLOCK 2028-LOT 51

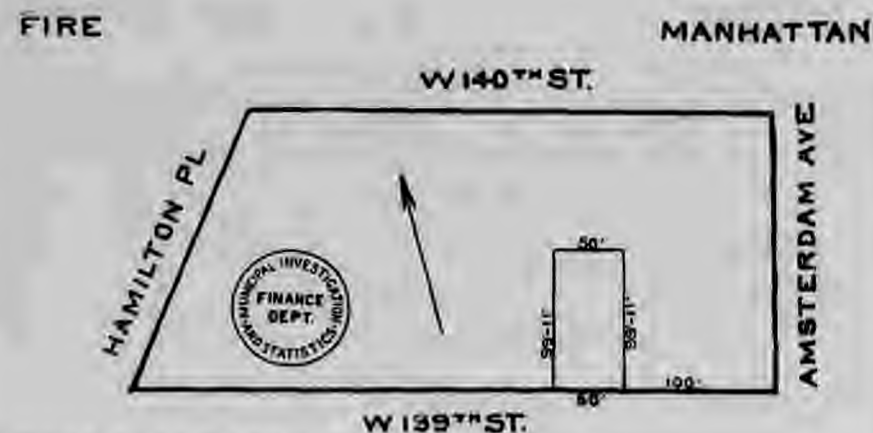
Grantors: Mary Jennings Ryan. Grantee: The City of New York. Consideration, \$17,000. Date of conveyance, August 28, 1903. Liber 88, page 174. Dimensions, as per diagram. Street, Nos. 148 and 150 West One Hundred and Forty-third street. Used by Hook and Ladder Company 28.





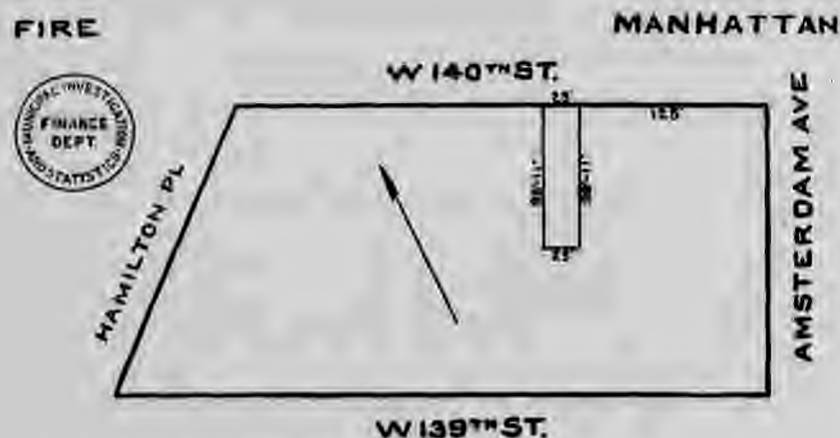
**SEC 7-BLOCK 2068-LOT 48**

Grantors, Richard F. Carman and wife. Grantee, Mayor et al. Consideration, \$1,200. Date of conveyance, March 15, 1854. Liber 656, page 284. Dimensions, as per diagram. Street No. 1907 Amsterdam avenue. Used by Engine Company 38.



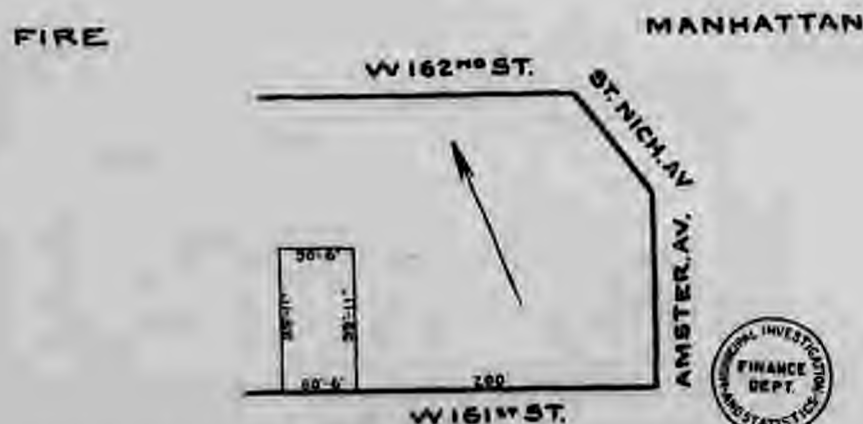
**SEC 7-BLOCK 2071-LOT 27**

Grantors, Eugene Leverenz and others. Grantee, Mayor et al. Consideration, \$16,000. Date of conveyance, August 26, 1903. Section 7, Liber 87, page 386. Dimensions, as per diagram. Street Nos. 501 and 505 West One Hundred and Thirtieth street. Used by Engine Company 86.



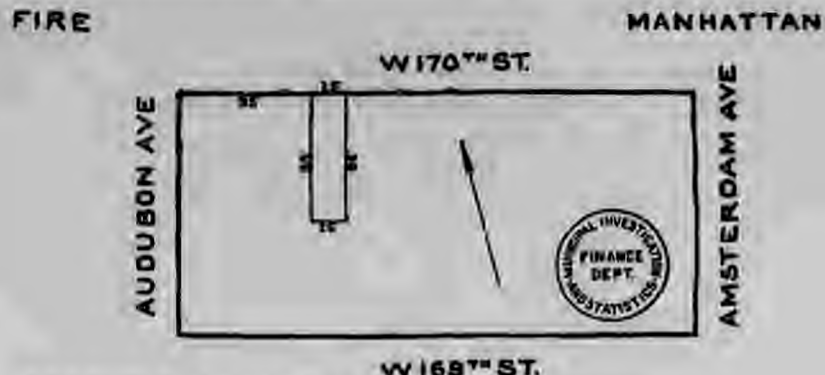
**SEC 7-BLOCK 2071-LOT 38**

Grantors, Harold M. Hulbin. Grantee, Mayor et al. Consideration, \$5,445.50. Date of conveyance, November 15, 1903. Liber 10, page 148. Dimensions, as per diagram. Street No. 504 West One Hundred and Fortieth street. Used by Hook and Ladder Company 23.



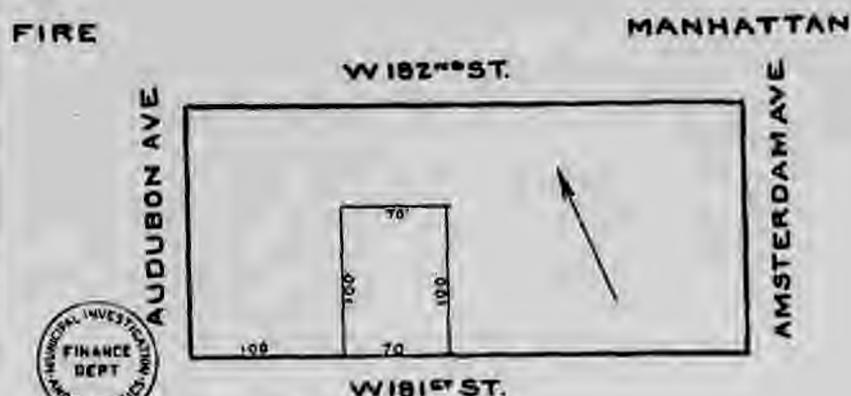
**SEC 8-BLOCK 2120-LOT 46**

Grantor, Robert E. Shaw. Grantee, City of New York. Consideration, \$22,000. Date of conveyance, April 12, 1905. Liber 25, page 263. Dimensions, as per diagram. Street Nos. 509 and 511 West One Hundred and Sixty-first street. Used by Engine Company 84 and Hook and Ladder Company 34.



**SEC 8-BLOCK 2126-LOT 35**

Grantors, Marcus L. Stiegeler and wife. Grantee, Mayor et al. Consideration, \$4,750. Date of conveyance, November 6, 1897. Liber 4, page 185. Dimensions, as per diagram. Street No. 518 West One Hundred and Seventieth street. Used by Engine Company 67.



**SEC 8-BLOCK 2155-LOT 30**

Grantors, Howard A. Raymond and wife. Grantee, City of New York. Consideration, \$34,000. Date of conveyance, April 12, 1905. Liber 25, page 264. Dimensions, as per diagram. Street, One Hundred and Eighty-first street, between Amsterdam and Audubon avenues. Unoccupied.



**SEC 1-BLOCK 269-LOTS 2 & 3**

Grantors, Church of St. Mary. Grantee, City of New York. Consideration, \$50,000. Date of conveyance, August 14, 1906. Section 7, Liber 105, page 290. Dimensions, as per diagram. Street Nos. 124 and 125 Monroe street. Unoccupied. Returned to Commissioners of the Sinking Fund February 29, 1908.

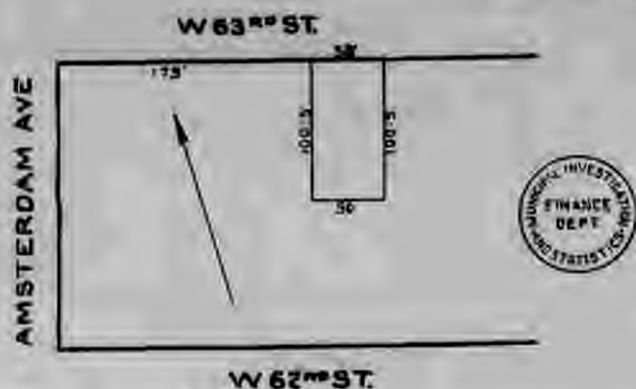


**SEC 7-BLOCK 1950-LOT 56**

Grantors, Harry C. Johnson and wife. Grantee, City of New York. Consideration, \$16,000. Date of conveyance, July 31, 1905. Section 7, Liber 105, page 401. Dimensions, as per diagram. Street No. , Hancock place. Unoccupied.

## FIRE

## MANHATTAN

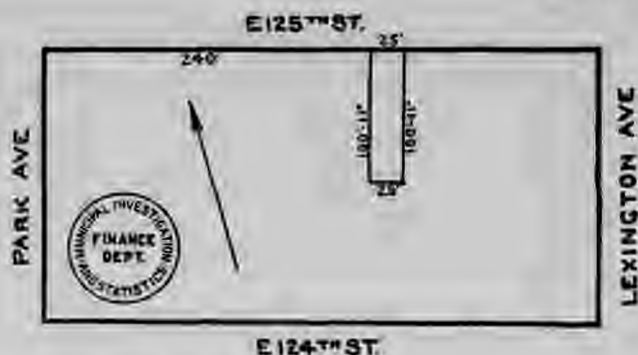


## SEC 4-BLOCK 1134-LOT 8 S6 &amp; 57

Grantor, Cohen-Bass-Myers & Aronson Company. Grantee, City of New York. Consideration, \$10,000. Date of conveyance, June 15, 1905. Section 4, liber 107, page 423. Dimensions, as per diagram. Street, Nos. 142 and 144 West Sixty-third street. Used by Hook and Ladder Company 35.

## FIRE

## MANHATTAN

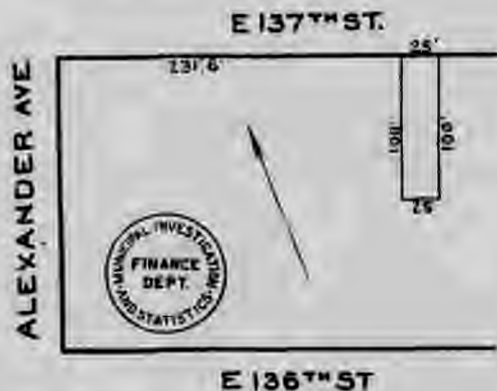


## SEC 6-BLOCK 1773-LOT 62

Grantor, Abigail B. Kenyon. Grantee, Mayor et al. Consideration, \$2,000. Date of conveyance, June 8, 1887. Liber 745, page 644. Dimensions, as per diagram. Street, No. 120 East One Hundred and Twenty-fifth street. Used by Hook and Ladder 14.

## FIRE

## BRONX

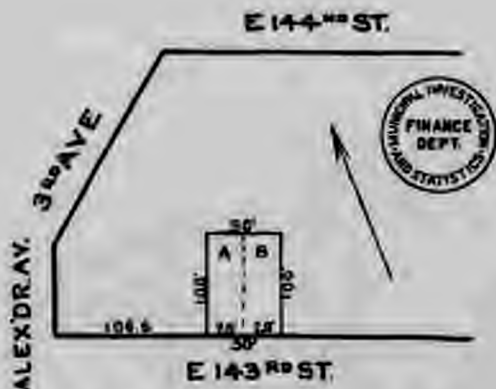


## SEC 9-BLOCK 2299-LOT 19

Grantor, George Stolz and wife. Grantee, Mayor et al. Consideration, \$4,800. Date of conveyance, November 13, 1893. Section 9, liber 12, page 62. Dimensions, as per diagram. Street, No. 35 East One Hundred and Thirty-seventh street. Used by Engine Company 60.

## FIRE

## BRONX



## SEC 9-BLOCK 2306-LOT 52

## PARCEL "A."

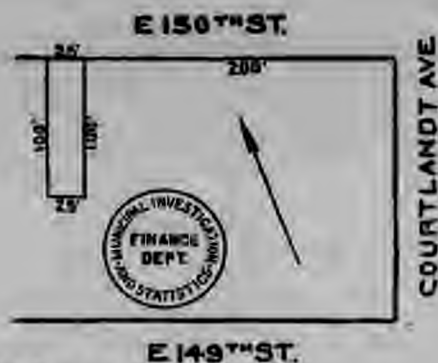
Grantor, Louisa Walter. Grantee, Mayor et al. Consideration, \$12,000. Date of conveyance, March 31, 1882. Liber 1652, page 84.

## PARCEL "B."

Grantor, J. C. Davis. Grantee, City of New York. Consideration, \$11,000. Date of conveyance, May 9, 1905. Liber 55, page 104. Dimensions, as per diagram. Street, East One Hundred and Forty-third street, near Alexander avenue. Used by Hook and Ladder 17; Fuel Depot 21.

## FIRE

## BRONX

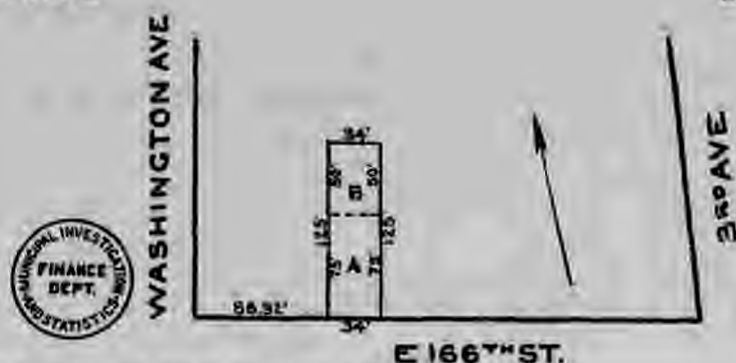


## SEC 9-BLOCK 2331-LOT 33

Grantors, George W. Robinson and wife. Grantees, Mayor et al. Consideration, \$3,000. Date of conveyance, March 22, 1894. Section 9, liber 12, page 30. Dimensions, as per diagram. Street, No. 430 East One Hundred and Fiftieth street. Used by Engine Company 47.

## FIRE

## BRONX



## SEC 9-BLOCK 2371-LOT 65

## PARCEL "A."

Grantor, William Sinclair, et al. Grantee, Mayor et al. Consideration, \$6,055. Date of conveyance, July 17, 1874. Liber 1294, page 151. Dimensions, as per diagram.

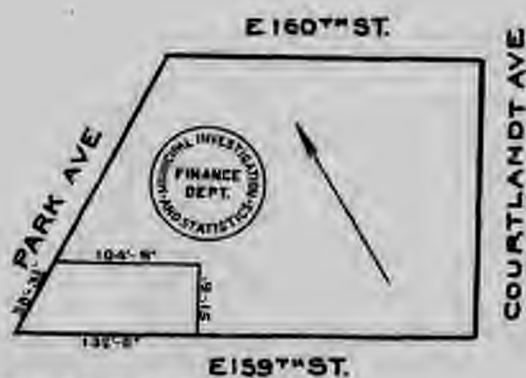
## PARCEL "B."

Grantors, Wm. H. Payne and Sarah L. Payne, wife. Grantees, Mayor, Aldermen, etc. Consideration, \$750. Date of conveyance, April 21, 1882. Liber 1668, page 238.

Street, No. 249 East One Hundred and Sixty-sixth street. Used by Engine Company 30; Fuel Depot 22.

## FIRE

## BRONX

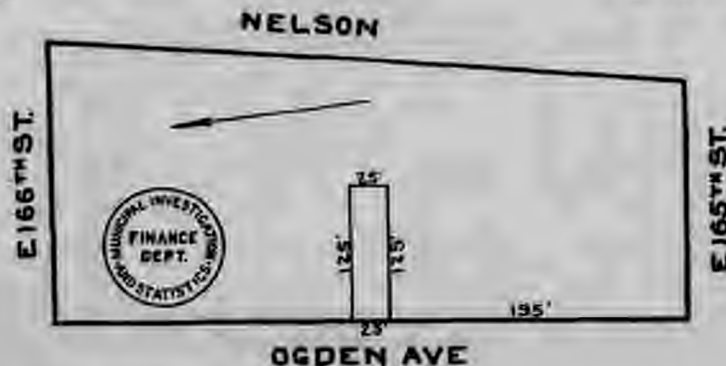


## SEC 9-BLOCK 2419-LOT 1

Condemnation. Grantor, The City of New York. Award, \$71,250; cost, \$3,065.05; total, \$74,315.05. Dimensions, as per diagram. Street, East One Hundred and Fifty-ninth street and Park avenue. Used by Engine Company 71.

## FIRE

## BRONX



## SEC 9-BLOCK 2514-LOT 9

Grantors, Michael Hynes, Mary S. Hynes, wife. Grantee, Mayor et al. Consideration, \$4,250. Date of conveyance, March 15, 1894. Section 9, liber 11, page 402. Dimensions, as per diagram. Street, No. 1116 Ogden avenue. Used by Engine Company 68.



FIRE

BRONX



E 137th ST.

**SEC 10-BLOCK 2550-LOT 28**

Condemnation. Grantee, The City of New York. Award, \$11,500; cost, \$2,400.05; total, \$13,900.05. Dimensions, as per diagram. Street, East One Hundred and Thirty-eighth street, near Cypress avenue. Used by Engine Company 83; Hook and Ladder Company 20.

FIRE

BRONX

**SEC 10-BLOCK 2611-LOT 17**

Grantee, William Sinclair, referee. Grantees, Mayor et al. Consideration, \$6,055. Date of conveyance, July 17, 1874. Liber 1294, page 351. Dimensions, as per diagram. Street, No. 1102 Fulton avenue. Used by Engine Company 42.

FIRE

BRONX

**SEC 10-BLOCK 2658-LOT 9**

Grantees (A) J. & C. Mernaghi, December 14, 1893; (B) J. & C. Mernaghi, December 14, 1893. Grantees, Mayor et al. Consideration, (A) \$2,070; (B) \$1. Date of conveyance, as above. Section 10, Block 2658, Lot No. 9. Liber (A) 7, (B) 7, page (A) 205, (B) 207. Dimensions, as per diagram. Street, No. 866 Forest avenue. Used by Hook and Ladder Company 19.

FIRE

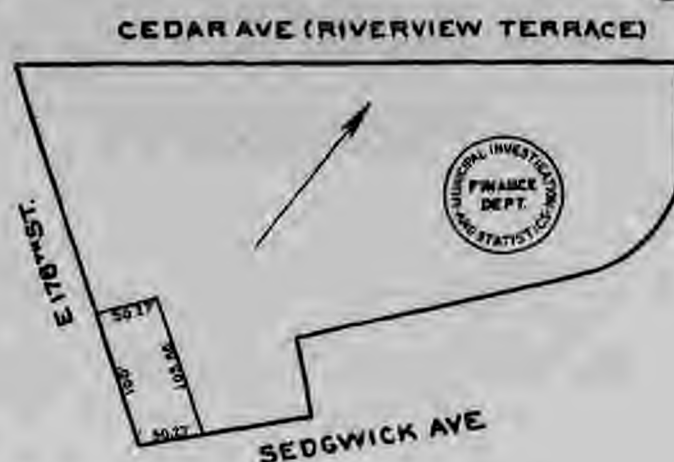
BRONX

**SEC 10-BLOCK 2675-LOT 33**

Condemnation. Grantee, City of New York. Award, \$5,805; cost, \$2,614.05; total cost, \$8,419.05. Date of confirmation of condemnation, April 30, 1895. Dimensions, as per diagram. Street, Prospect avenue and East One Hundred and Fifty-second street. Used by Engine Company 73.

FIRE

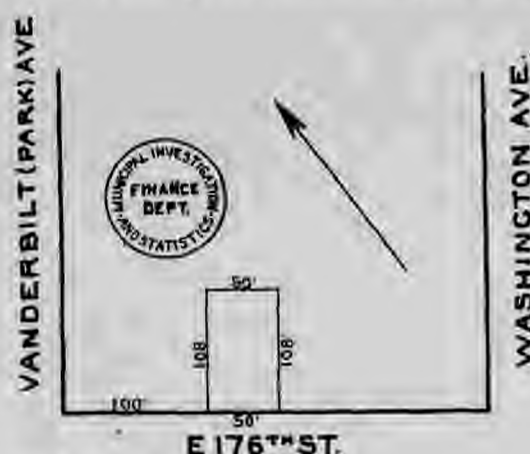
BRONX

**SEC 11-BLOCK 2881-LOT 100(PART)**

Grantees, Fordham Morris and Annie L. Morris, wife. Grantees, Mayor et al. Dates of conveyance, November 23, 1887; July 26, 1888. Libers 2107, 2149, pages 90, 429. Dimensions, as per diagram. Streets, East One Hundred and Seventy-eighth street and Sedgwick avenue. Used for Engine Company 43. Transferred by Aqueduct Commissioners to Sinking Fund Commissioners February 20, 1891. That portion shown by dimensions assigned by Sinking Fund Commissioners for the use of Fire Department, the remainder still being under the jurisdiction of the Commissioners of the Sinking Fund. Consideration for entire parcel, \$4,000. Minutes of meeting of Sinking Fund Commissioners, July 13, 1899, page 343.

FIRE

BRONX.

**SEC 11-BLOCK 2909-LOT 40**

Grantees, William Duffy, Alice F. Duffy, wife. Grantees, Mayor et al. Consideration, \$4,000. Date of conveyance, November 10, 1893. Section 11, Liber 10, page 300. Dimensions, as per diagram. Street, Nos. 715 and 717 East One Hundred and Seventy-sixth street. Used by Engine Company 46 and Hook and Ladder Company 27.

FIRE

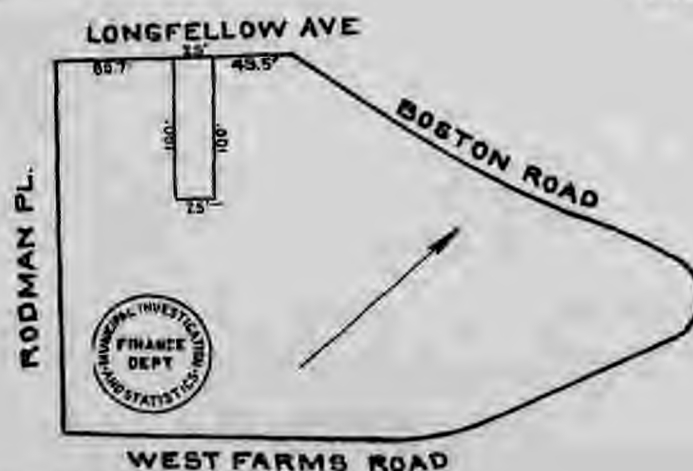
BRONX

**SEC 11-BLOCK 2973-LOT 38**

Condemnation. Grantee, The City of New York. Award, \$5,050; cost, \$447.50; total, \$5,497.50. Date of confirmation, April 14, 1902. Dimensions, as per diagram. Street, Intervale avenue, near East One Hundred and Sixty-ninth street. Used by Engine Company 82.

FIRE

BRONX

**SEC 11-BLOCK 3016-LOT 37**

Grantees, Eleanor Rowland and another, executors. Grantees, Trustees, West Farms Fire Department. Consideration, \$225. Date of conveyance, February 4, 1899.

Liber 401, page 473. Westchester County. Dimensions, as per diagram. Street, Langfellow avenue, near Rodman place. Storehouse (not in use).

FIRE

BRONX



## SEC II-BLOCK 3033-LOTS

PARCEL "A."

Grantors, James Bracken, Ellen Bracken, wife. Grantees, Mayor, Aldermen and Community, City of New York. Consideration, \$430. Date of conveyance, February 21, 1896. Liber 1347, page 347. Dimensions, as per diagram.

PARCEL "B."

Grantors, William Coogan, Mary Coogan, wife. Consideration, \$500. Date of conveyance, December 31, 1894. Liber 1830, page 282.

Street, No. 2541 Webster avenue. Used by Engine Company 4 and Fuel Depot 3.

FIRE

BRONX

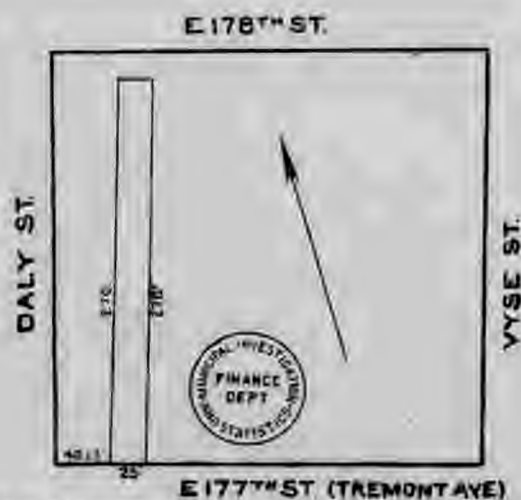


## SEC II-BLOCK 3086-LOT 38

Grantor, George M. Sweeney. Grantee, City of New York. Consideration, \$5,000. Date of conveyance, August 21, 1900. Section 11, lib. 70, page 313. Dimensions, as per diagram. Street, Belmont avenue and East One Hundred and Eighty-third street. (Unoccupied).

FIRE

BRONX

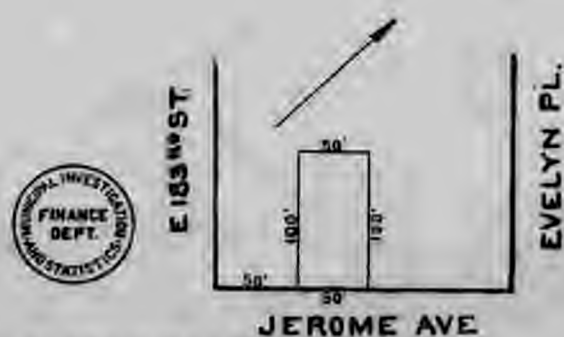


## SEC II-BLOCK 3126-LOT 12

Grantors, Mary E. Barry and James Barry. Grantees, the Mayor et al. Consideration, \$650. Date of conveyance, October 11, 1884. Liber 1830, page 175. Dimensions, as per diagram. Street, No. 125 Tremont avenue. Used by Engine Company 43.

FIRE

BRONX



## SEC II-BLOCK 3197-LOT 37

Grantor, Robert C. Wood. Grantee, City of New York. Consideration, \$6,000. Date of conveyance, April 13, 1900. Section 11, lib. 41, page 436. Dimensions, as per diagram. Streets, Jerome avenue and East One Hundred and Eighty-third street. Used by Engine Company 75; Hook and Ladder Company 33.

FIRE

BRONX



## SEC 12-BLOCK 3266-LOT 65

PARCEL "A."

Grantors, Joseph H. Godwin and wife. Grantees, Wm. J. Majorek and others, Trustees, School District 3, Yonkers. Date of conveyance, July 11, 1872. Liber 814, Westchester County, page 280. Westchester County. Dimensions, as per diagram. Street, Bailey avenue, near Albany road.

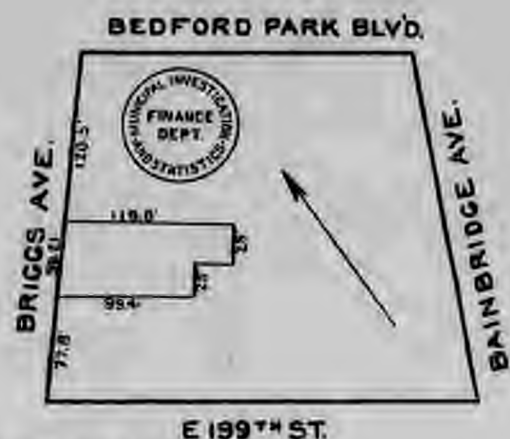
PARCEL "B."

Grantors, Aaron K. Barten and wife. Grantees, Mayor et al. Consideration, \$9,486.85. Date of conveyance, July 29, 1887. Liber 2045, page 157.

Used by Engine Company 81, Old Grammar School 66.

FIRE

BRONX



## SEC 12-BLOCK 3297-LOT 9

Report of Commissioners confirmed by Supreme Court February 3, 1904. And February 4, 1904. Grantee, Matilda J. Logan. Awards, lands, etc., \$3,627.50; costs, \$200.00; total, \$3,827.50. Dimensions, as per diagram. Street, Briggs avenue, near East One Hundred and Ninety-ninth street. Used by Engine Company 79.

FIRE

BRONX



## SEC 12-BLOCK 3374-LOT 10

Grantors, Adolbert J. Howe, Mary L. Howe, wife. Grantees, the Mayor et al. Consideration, \$1,200. Date of conveyance, August 4, 1894. Section 12, lib. 4, page 246. Dimensions, as per diagram. Street, Two Hundred and Thirty-fourth street near Katonah avenue. Used by Engine Company 69.

FIRE

BRONX



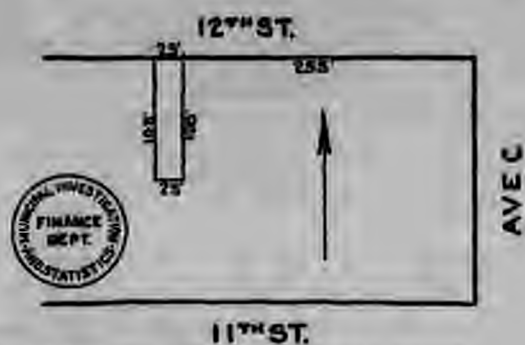
## SEC 13-BLOCK 3415-LOT 96

Grantors, Emily P. Delafield and others, executors, one-third; Maturin L. Delafield and wife, Julia Delafield, two-thirds. Grantees, the Mayor et al. Consideration, \$333.33, one-third: \$666.67, two-thirds. Date of conveyance, November 30, 1883. Liber 1767, pages 225 (one-third), 230 (two-thirds). Dimensions, as per diagram. Street, Riverdale avenue, near Spuyten Duyvil parkway. Used by Engine Company 32 and for Fuel Depot 24.



FIRE

BRONX




**WARD 24-VOL 1-PLOT 291-LOT 7 (UNIONPORT MAP)**

Grantors, Bernard Buchberger and wife. Grantee, Commissioners, Town of Westchester. Consideration, \$300. Date of conveyance, September 20, 1894. Liber, A. D. 6, page 162. Westchester County, 1433, page 221. Dimensions, as per diagram. Street, Twelfth street, near Avenue C. Used by Engine Company 64.

FIRE

BRONX



**WARD 24-BLOCK I-LOT 7 (M. S. ARNOW MAP)**

Condemnation. Grantee, City of New York. Award, \$17,602; costs, \$1,500.30; total cost, \$19,102.30. Date of confirmation, July 25, 1898. Dimensions, as per diagram. Street, Williamsbridge road, near Eastchester road. Used by Engine Company 61.

FIRE

BRONX



**WARD 24-VOL 4-PLOT 44-LOT 18**

Condemnation. Grantee, City of New York. Award, \$1,100; costs, \$923.83; total cost, \$2,023.83. Date of confirmation, July 2, 1898. Dimensions, as per diagram. Street, Schofield avenue near Main street. Used by Engine Company 70.

FIRE

BRONX

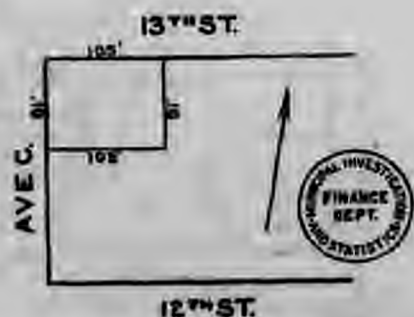


**WARD 24-VOL 5-LOTS 5-3 (OLINVILLE NO. 2)**

Grantors, Kate J. C. Prym and others. Grantee, City of New York. Consideration, \$4,000. Date of conveyance, March 21, 1901. Liber, A. D. 19, page 470. Dimensions, as per diagram. Street, White Plains road and Julianna street. Used by Engine Company 62.

FIRE

BRONX



**WARD 24-VOL 1-PLOT 333-LOTS 2-3&4 (UNIONPORT MAP)**

Grantors, James J. Ruisbeck and wife. Grantee, City of New York. Consideration, \$5,000. Date of conveyance, December 15, 1905. Liber, A. D. 49, page 362. Dimensions, as per diagram. Streets, Thirteenth street and Avenue C. Unoccupied.

FIRE

BRONX

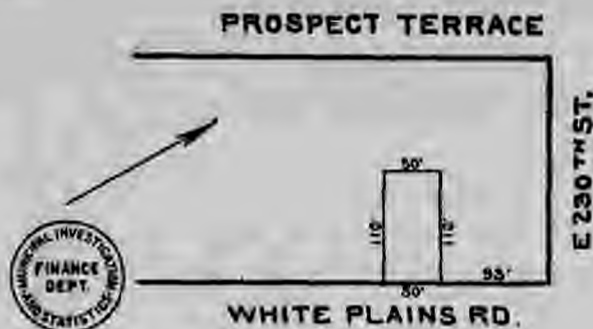


**WARD 24-VOL 2-LOTS 113&114 (BRONX VIEW PARK)**

Grantors, George Lahrman and wife. Grantee, City of New York. Consideration, \$6,000. Date of conveyance, August 10, 1906. Liber, A. D. 60, page 146. Dimensions, as per diagram. Street, White Plains road, near Morris Park avenue. Unoccupied.

FIRE

BRONX

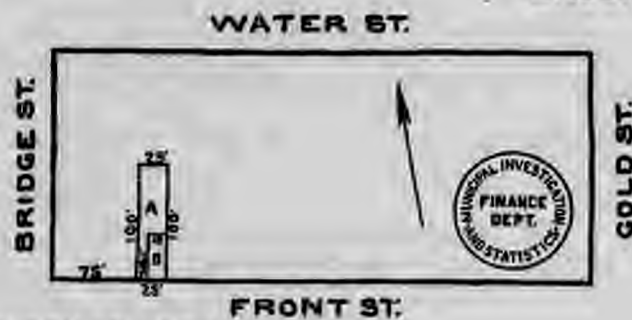


**WARD 24-VOL 6-LOT 760 (PART) (WAKEFIELD)**

Grantors, Daniel M. Owen and another. Grantee, City of New York. Consideration, \$1. Date of conveyance, October 28, 1902. Liber, A. D. 29, page 100. Dimensions, as per diagram. Street, White Plains road, near Two Hundred and Thirtieth street. Used by Engine Company 63.

FIRE

BROOKLYN



**SEC I-BLOCK 42-LOT 46**

Parcel "A"

Grantors, James Lynch and wife. Grantee, City of Brooklyn. Consideration, \$1,300. Date of conveyance, February 28, 1861. Liber 547, page 480.

Parcel "B"

Grantors, Jacob W. Schmitz and wife. Grantee, Mayor and Common Council of Brooklyn. Consideration, \$1,000. Date of conveyance, March 1, 1850. Liber 217, page 180. Dimensions, as per diagram.

Street, No. 227 from street. Used by Engine Company 108.

FIRE

BROOKLYN



**SEC I-BLOCK 97-LOT 1**

Grantor, Adelaide E. Bushnell. Grantee, City of Brooklyn. Consideration, \$10,000. Date of conveyance, December 17, 1892. Date of record, January 24, 1893. Liber 2158, page 321. Dimensions, 25 by 103.2. Situated No. 189 Pearl street. Used by Engine Company 105.

FIRE

BROOKLYN



**SEC I-BLOCK 108-LOT 24**

Grantors, Daniel F. Fernald and wife. Grantee, City of Brooklyn. Consideration, \$1,000. Date of conveyance, December 28, 1872. Liber 1082, page 353. Dimensions, as per diagram.

sions, 25 by 100. Street, No. 183 Concord street. Used by Hook and Ladder Company 51.

FIRE

BROOKLYN

**SEC 1-BLOCK 117-LOT 18**

Grantor, Francis B. Stryker. Grantee, City of Brooklyn. Consideration, \$800. Date of conveyance, October 25, 1862. Liber 584, page 320. Dimensions, 25 by 75. Street, No. 247 Pearl street. Used by Engine Company 107.

FIRE

BROOKLYN

**SEC 1-BLOCK 147-LOT 2**

PARCEL "A."

Grantors, James C. Rhonde and wife. Grantee, City of Brooklyn. Consideration, \$2,600. Date of conveyance, November, 1854. Liber 381, page 523. Dimensions, 25 by 107.6. Street, Nos. 365 and 367 Jay street.

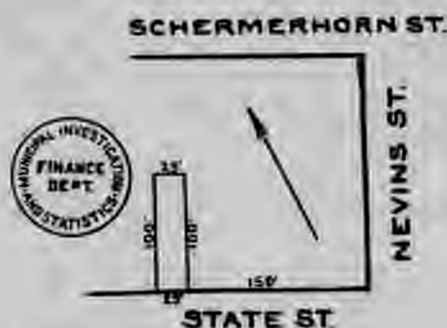
PARCEL "B."

Grantors, Hugh McLaughlin and wife. Grantee, City of Brooklyn. Consideration, \$15,000. Date of conveyance, January 8, 1891. Liber 2023, page 105. Dimensions, 25 by 107.6.

Used by Hook and Ladder Company 68; Water Tower Company 6 and Headquarters.

FIRE

BROOKLYN

**SEC 1-BLOCK 172-LOT 48**

Grantor, John Maguire. Grantee, City of Brooklyn. Consideration, \$4,000. Date of conveyance, October 15, 1887. Liber 1780, page 482. Dimensions, 25 by 100. Street, No. 409 State street. Used by Engine Company 126.

FIRE

BROOKLYN

**SEC 1-BLOCK 175-LOT 12**

Grantors, John Adamson and wife. Grantee, City of Brooklyn. Consideration, \$6,000. Date of conveyance, June 20, 1890. Liber 1995, page 55. Dimensions, as per diagram. Street, No. 264 State street. Used by Hook and Ladder Company 60.

FIRE

BROOKLYN

**SEC 1-BLOCK 244-LOT 33**

Grantors, Edgar J. Bartow and Harriet C., his wife. Grantee, City of Brooklyn. Consideration, \$3,600. Date of conveyance, June 11, 1853. Liber 338, page 167.

Dimensions, 25 by 100. Street, No. 160 Pierrepont street. Used by Engine Company 105.

FIRE

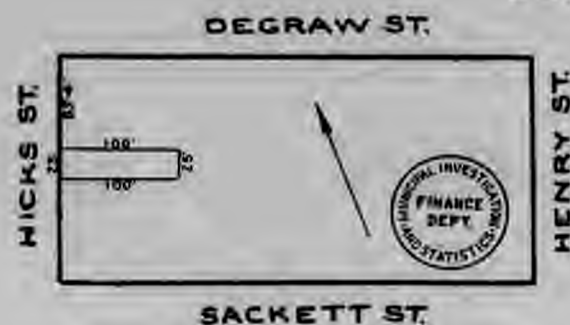
BROOKLYN

**SEC 1-BLOCK 260-LOT 36**

Grantor, Richard C. Underhill. Grantee, City of Brooklyn. Consideration, \$2,600. Date of conveyance, April 10, 1861. Liber 550, page 540. Dimensions, as per diagram. Street, No. 274 Hicks street. Used by Engine Company 124.

FIRE

BROOKLYN

**SEC 2-BLOCK 331-LOT 2**

Grantors, Wm. Buchanan, Mary J., wife; David Lyall, Isabella, wife. Grantee, City of Brooklyn. Consideration, \$2,000. Date of conveyance, April 29, 1864. Liber 689, page 37. Dimensions, as per diagram. Street, No. 533 Hicks street. Used by Engine Company 103.

FIRE

BROOKLYN

**SEC 2-BLOCK 414-LOT 61**

Grantors, Richard Whipple and wife. Grantee, City of Brooklyn. Consideration, \$1,600. Date of conveyance, June 1, 1855. Liber 415, page 468. Dimensions, as per diagram. Street, No. 299 Degraw street. Used by Engine Company 104.

FIRE

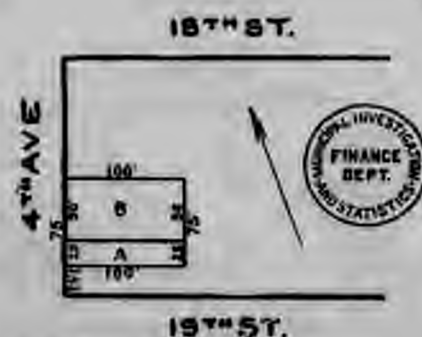
BROOKLYN

**SEC 2-BLOCK 308-LOT 1**

Grantors, Daniel Dougherty and wife. Grantee, City of Brooklyn. Consideration, \$4,000. Date of conveyance, July 20, 1871. Liber 1008, page 81. Dimensions, as per diagram. Street, Nos. 109 and 201 Van Brunt street. Used by Engine Company 102 and Hook and Ladder Company 51.

FIRE

BROOKLYN

**SEC 3-BLOCK 634-LOT 2,3&4**

PARCEL "A."

Grantors, Lewis Tappan and wife. Grantee, City of Brooklyn. Consideration, \$500. Date of conveyance, June 10, 1857. Liber 454, page 394. Dimensions, as per diagram.



## PARCEL "B."

Grantor, Ed. Kirk. Grantees, Mayor et al. Consideration, \$3,500. Date of conveyance, September 24, 1869. Section 3, Block 634, Lot No. 314. Liber 916, page 182. Dimensions, 50 by 100.

Street, No. 633 Fourth avenue. Used by Hook and Ladder Company 39.

FIRE

BROOKLYN

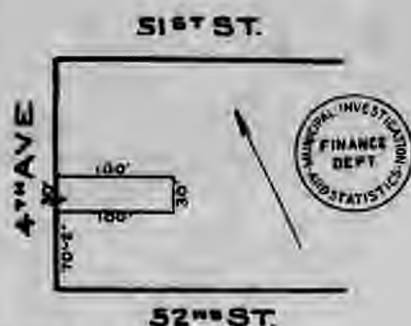


## SEC3-BLOCK 709-L0T 19

Grantors, George Mentrup and wife. Grantee, The City of Brooklyn. Consideration, \$1,800. Date of conveyance, September 17, 1888. Liber 1832, page 87. Dimensions, as per diagram. Street, No. 178 Thirty-ninth street. Used by Engine Company 128.

FIRE

BROOKLYN

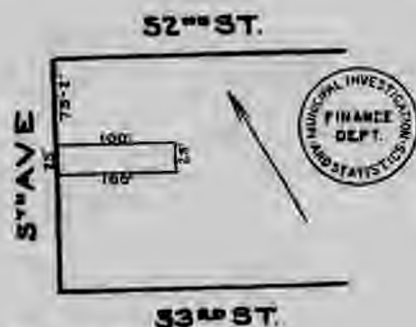


## SEC3-BLOCK 798-L0T 4

Grantors, James C. Foley and wife. Grantee, City of Brooklyn. Consideration, \$1. Date of conveyance, July 23, 1890. Liber 1095, page 224. Dimensions, as per diagram. Street, No. 1223 Fourth avenue. Used by Engine Company 101.

FIRE

BROOKLYN



## SEC3-BLOCK 808-L0T 8

Grantor, Alice M. Clark. Grantee, City of Brooklyn. Consideration, \$1,500. Date of conveyance, March 5, 1897. Liber 8, section 3, page 122. Dimensions, as per diagram. Street, No. 1141 Fifth avenue. Used by Hook and Ladder Company 64.

FIRE

BROOKLYN

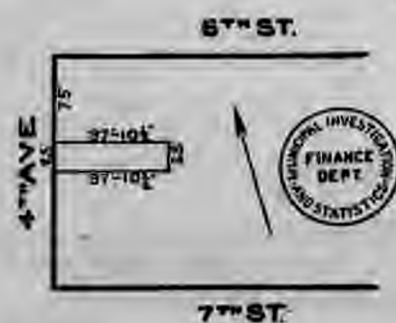


## SEC4-BLOCK 957-L0T 23

Grantor, Nettie B. Barnes. Grantee, City of New York. Consideration, \$4,000. Date of conveyance, December 1, 1905. Liber 58, section 4, page 68. Dimensions, as per diagram. Street, No. 786 Union street. Used by Engine Company 169.

FIRE

BROOKLYN



## SEC4-BLOCK 993-L0T 5

Grantors, Edward H. Litchfield and wife. Grantee, City of Brooklyn. Consideration, \$2,500. Date of conveyance, February 2, 1895. Liber 1, section 4, page 481.

Dimensions, as per diagram. Street, No. 395 Fourth avenue. Used by Engine Company 139.

FIRE

BROOKLYN



## SEC4-BLOCK 1096-L0T 25 &amp; 26

PARCEL "A."

Grantors, Robert S. Fleet and wife. Grantee, City of New York. Consideration, \$3,000. Date of conveyance, September 19, 1905. Liber 55, section 4, page 551. Dimensions, as per diagram.

PARCEL "B."

Grantors, Alfred J. Walker and wife. Grantee, City of Brooklyn. Consideration, \$700. Date of conveyance, November 9, 1882. Liber 1485, page 278.

PARCEL "C."

Grantors, Gen. S. Wheeler, Abraham Manchester, executors of Stafford A. Wheeler. Grantee, City of Brooklyn. Consideration, \$700. Date of conveyance, October 31, 1882.

Street, Nos. 530 and 532 Eleventh street. Used by Engine Company 120 and Hook and Ladder Company 72.

FIRE

BROOKLYN



## SEC4-BLOCK 1127-L0T 33

PARCEL "A."

Grantor, Stephen C. Williams. Grantee, City of Brooklyn. Consideration, \$250. Date of conveyance, October 13, 1884. Liber 1581, page 267. Dimensions, as per diagram.

PARCEL "B."

Grantors, Joseph Hutton and wife. Grantee, City of Brooklyn. Consideration, \$2,300. Date of conveyance, June 23, 1884. Liber 1569, page 188.

Street, No. 648 Pacific street. Used by Hook and Ladder Company 55.

FIRE

BROOKLYN



## SEC4-BLOCK 1130-L0T 53

Grantors, James Boyle, Edward Corcoran, executors of Francis McNeely. Grantee, City of Brooklyn. Consideration, \$1,400. Date of conveyance, September 10, 1878. Liber 1331, page 525. Dimensions, as per diagram. Street, No. 735 Dean street. Used by Engine Company 119.

FIRE

BROOKLYN



## SEC5-BLOCK 1353-L0T 14

Grantors, John Foley, Julia A. Foley, his wife. Grantee, City of Brooklyn. Consideration, \$1,800. Date of conveyance, May 20, 1892. Liber 2121, page 37. Dimensions, as per diagram. Street, No. 1472 Bergen street. Used by Engine Company 134.

FIRE

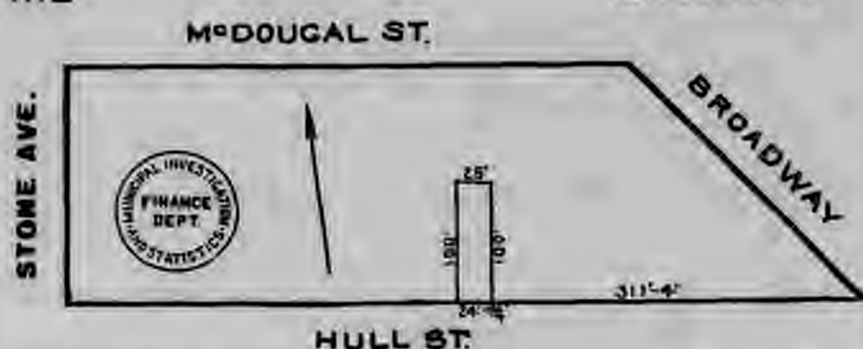
BROOKLYN

**SEC 5-BLOCK 1445-LOT 2**

Grantor, Amanda Byram. Grantee, City of New York. Consideration, \$3,200. Date of conveyance, September 12, 1905. Liber 37, section 3, page 511. Dimensions, as per diagram. Street, No. 425 Ralph avenue. Used by Hook and Ladder Company 73.

FIRE

BROOKLYN

**SEC 6-BLOCK 1535-LOT 43**

Grantors, John Foley and Julia, wife. Grantee, City of Brooklyn. Consideration, \$2,100. Date of conveyance, April 30, 1892. Liber 2115, page 63. Dimensions, as per diagram. Street, No. 243 Hull street. Used by Engine Company 133.

FIRE

BROOKLYN

**SEC 6-BLOCK 1548-LOT 61**

Grantors, George Mentron and wife. Grantee, City of Brooklyn. Consideration, \$2,000. Date of conveyance, September 6, 1897. Liber 1795, page 305. Dimensions, as per diagram. Street, No. 979 Herkimer street. Used by Engine Company 127.

FIRE

BROOKLYN

**SEC 6-BLOCK 1601-LOT 23**

Grantors, George P. Philips and Catharine E., wife. Grantee, City of Brooklyn. Consideration, \$1,500. Date of conveyance, January 6, 1874. Liber 1141, page 204. Dimensions, as per diagram. Street, No. 940 DeKalb avenue. Used by Engine Company 117.

FIRE

BROOKLYN

**SEC 6-BLOCK 1633-LOT 20**

Grantors, James C. Brower and wife. Grantee, City of Brooklyn. Consideration, \$1,025. Date of conveyance, May 1, 1884. Liber 1555, page 491. Dimensions, as per diagram. Street, No. 836 Quincy street. Used by Engine Company 122.

FIRE

BROOKLYN

**SEC 6-BLOCK 1659-LOT 65**

Grantors, John Foley and Julia, his wife. Grantee, City of Brooklyn. Consideration, \$3,250. Date of conveyance, August 5, 1891. Liber 2064, page 257. Dimensions, as per diagram. Street, No. 399 Halsey street. Used by Hook and Ladder Company 61.

FIRE

BROOKLYN

**SEC 6-BLOCK 1724-LOT 56**

Grantors, Robert H. Smith and wife. Grantee, City of Brooklyn. Consideration, \$2,625. Date of conveyance, May 8, 1890. Liber 1971, page 549. Dimensions, as per diagram. Street, No. 39 Ellery street. Used by Engine Company 130.

FIRE

BROOKLYN

**SEC 6-BLOCK 1817-LOT 48**

Grantor, the Bedford Bank of Brooklyn. Grantee, City of Brooklyn. Consideration, \$3,000. Date of conveyance, August 28, 1894. Liber 2255, page 545. Dimensions, as per diagram. Street, No. 206 Monroe street. Used by Engine Company 135.

FIRE

BROOKLYN

**SEC 6-BLOCK 1862-LOT 60**

Grantors, Hugh McLaughlin, Sarah Ellen McLaughlin, wife. Grantee, City of Brooklyn. Consideration, \$2,000. Date of conveyance, October 30, 1871. Liber 1024, page 2. Dimensions, as per diagram. Street, No. 231 Herkimer street. Used by Engine Company 114.

FIRE

BROOKLYN

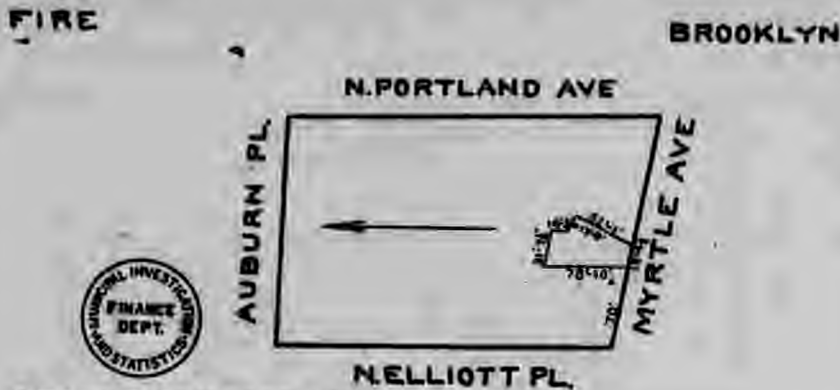
**SEC 7-BLOCK 1911-LOT 14**

Grantors, Patrick Cassidy, Ann Cassidy, wife. Grantee, City of Brooklyn. Consideration, \$650. Date of conveyance, July 6, 1857. Liber 455, page 467. Dimensions, as per diagram. Street, No. 159 Graham street. Used by Engine Company 109.





Grantor, Adelaide F. Gill. Grantee, City of Brooklyn. Consideration, \$1. Date of conveyance, April 21, 1891. Liber 2040, page 132. Dimensions, as per diagram. Street, No. 834 Bedford avenue. Used by Hook and Ladder Company 52.



Grantors, David Webb, Ann Elizabeth Webb, wife. Grantee, City of Brooklyn. Consideration, \$1. Date of conveyance, May 1, 1858. Liber 477, page 207. Dimensions, as per diagram. Street, Myrtle avenue, near North Elliott place. Used for storehouse.



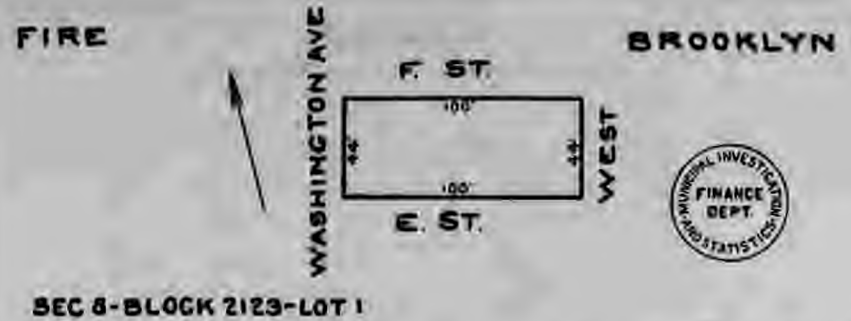
Grantors, Leffert Lefferts and wife. Grantees, Isaac Meser, Wm. Cornwell, Overseers of Poor, Town of Brooklyn. Consideration, \$3,750. Date of conveyance, November 1, 1824. Liber 16, page 423. Dimensions, as per diagram. Other property included in the purchase price. Bolivar street, corner St. Edwards street. Used for Repair Shop, Training Stable and Searchlight Engine Company No. 1.



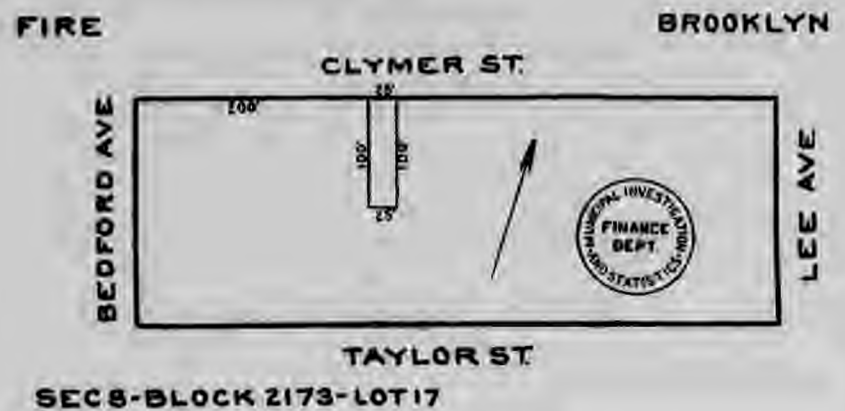
Grantors, Stephen S. Vanderhoef and wife. Grantee, City of Brooklyn. Consideration, \$1,500. Date of conveyance, June 4, 1860. Liber 531, page 323. Dimensions, as per diagram. Street, No. 160 Carlton avenue. Used by Engine Company 110.



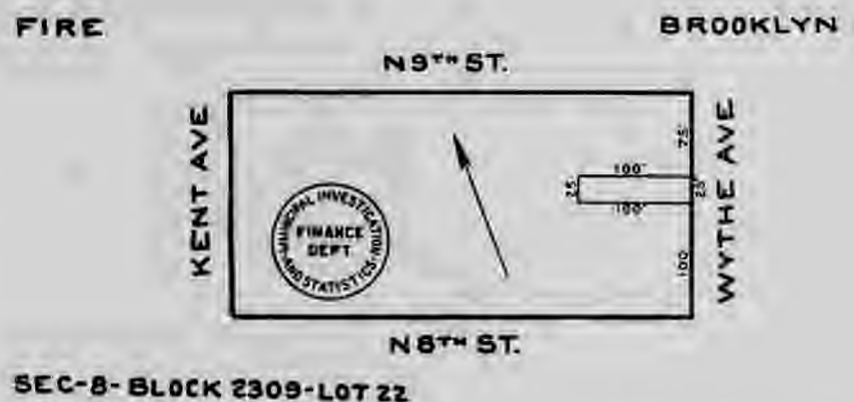
Grantors, Effingham H. Nichols and wife. Grantee, City of Brooklyn. Consideration, \$1,500. Date of conveyance, November 1, 1860. Liber 584, page 515. Dimensions, as per diagram. Street, No. 124 DeKalb avenue. Used by Engine Company 156.



Grantor, the United States of America, by Secretary of Navy. Grantee, the City of Brooklyn. Date of conveyance, November 23, 1891. Liber 2106, page 377. Dimensions, as per diagram. Used for Hook and Ladder Company 69 and Engine Company 151. This plot is part of Wallabout Market, which is conveyed by above deed. Consideration for whole Wallabout tract, \$700,000.



Grantors, Jacob Boerum and Maria Jane, his wife. Grantee, City of Brooklyn. Consideration, \$1,700. Date of conveyance, November 13, 1850. Liber 440, page 388. Dimensions, as per diagram. Street, No. 166 Clymer street. Used by Engine Company 111.



Grantors, John A. Mathews, Ellen B., his wife, and Annah B. Bush. Grantee, City of Brooklyn. Consideration, \$1,000. Date of conveyance, May 15, 1884. Liber 1559, pages 488-490. Dimensions, as per diagram. Street, No. 136 Wythe avenue. Used by Engine Company 112.



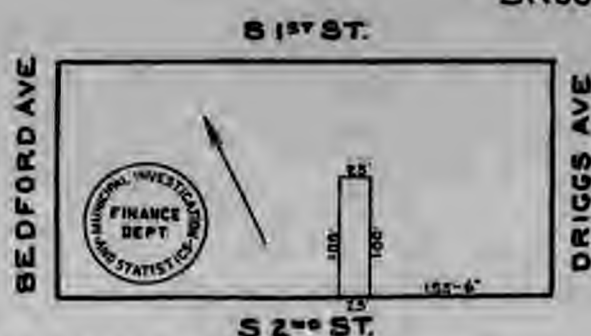
Grantor, Wm. V. LeCount, executor of Julius R. LeCount, deceased. Grantee, City of Brooklyn. Consideration, \$750. Date of conveyance, June 1, 1855. Liber 412, page 33. Dimensions, as per diagram. Street, No. 127 North First street. Used for coal depot. Headquarters of Deputy Chief, Eleventh Division.



Grantors, William Akerly, Catherine Akerly, wife. Grantee, City of Brooklyn. Consideration, \$1,600. Date of conveyance, May 30, 1861. Liber 554, page 480. Dimensions, as per diagram. Street, No. 712 Driggs avenue. Used by Chemical Engine Company 1.

FIRE

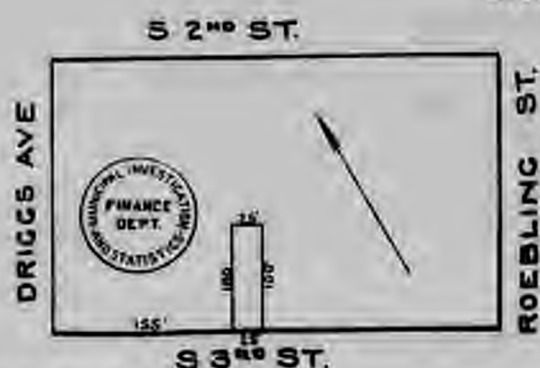
BROOKLYN

**SEC 8-BLOCK 2406-LOT 35**

Grantor, Marcus Fleischer. Grantee, City of Brooklyn. Consideration, \$2,000. Date of conveyance, April 10, 1884. Liber 1552, page 332. Dimensions, as per diagram. Street, No. 163 South Second street. Used by Engine Company 127.

FIRE

BROOKLYN

**SEC 8-BLOCK 2419-LOT 46**

Grantor, Anthony Betts. Grantee, City of Brooklyn. Consideration, \$1,400. Date of conveyance, April 27, 1850. Liber 424, page 471. Dimensions, as per diagram. Street, No. 181 South Third street. Used by Hook and Ladder Company 54.

FIRE

BROOKLYN

**SEC 9-BLOCK 2540-LOT 16**

Grantors, Andrew J. Henning, Jr., and Josephine, his wife. Grantee, the City of Brooklyn. Consideration, \$1,600. Date of conveyance, January 30, 1872. Liber 1030, pages 517-519. Dimensions, as per diagram. Street, No. 88 India street. Used by Engine Company 112.

FIRE

BROOKLYN

**SEC 9-BLOCK 2563-LOT 25**

PARCEL "A."

Grantors, Samuel Smeden and Susan J., wife. Grantee, the City of Brooklyn. Consideration, \$1,600. Date of conveyance, July 15, 1850. Liber 431, pages 177-179. Dimensions, as per diagram.

PARCEL "B."

Grantors, Alfred Corning Clark and wife. Grantee, City of Brooklyn. Consideration, \$700. Date of conveyance April 20, 1891. Liber 2043, pages 330-332. Street, No. 124 Greenpoint avenue. Used by Hook and Ladder Company 56.

FIRE

BROOKLYN

**SEC 9-BLOCK 2652-LOT 1**

Grantors, John Wolf and Anna M., his wife. Grantee, City of Brooklyn. Consideration, \$2,000. Date of conveyance, August 5, 1894. Liber 2256, pages 486, 487. Dimensions, as per diagram. Street, No. 176 Norman avenue. Used by Engine Company 118.

FIRE

BROOKLYN

**SEC 9-BLOCK 2723-LOT 38**

Grantors, Mary L. Brush and Daniel, her husband. Grantee, The City of New York. Consideration, \$1,500. Date of conveyance, December 30, 1902. Liber 18, section 9, pages 514, 515. Dimensions, as per diagram. Street, Richardson street, near Meeker avenue. Unoccupied.

FIRE

BROOKLYN

**SEC 9-BLOCK 2761-LOT 56**

Grantors, John H. Albohn and wife. Grantee, City of New York. Consideration, \$5,500. Date of conveyance, December 8, 1906. Liber 35, section 9, page 59. Dimensions, as per diagram. Street, No. 13 Devoe street. Unoccupied.

FIRE

BROOKLYN

**SEC 9-BLOCK 2776-LOT 37**

PARCEL "A."

Grantors, John M. Stearns, Sarah J., his wife. Grantee, City of Brooklyn. Consideration, \$900. Date of conveyance, February 7, 1879. Liber 1330, page 119. Dimensions, as per diagram.

PARCEL "B."

Grantor, Margaret Parker. Grantee, City of Brooklyn. Consideration, \$750. Date of conveyance, May 28, 1855. Liber 307, page 398. Street, No. 137 Powers street. Used by Engine Company 113.

FIRE


BROOKLYN

**SEC 10-BLOCK 2866-LOT 32**

Grantors, Nicholas Shaugnessy, Mary Shaugnessy, wife. Grantee, the City of Brooklyn. Consideration, \$1,850. Date of conveyance, August 2, 1889. Liber 1906, page 443. Dimensions, as per diagram. Street, No. 246 Frost street. Used by Engine Company 129.

FIRE

BROOKLYN

**SEC 10-BLOCK 3031-LOT 47**

Grantors, Mark Fowler and Jane, his wife. Grantee, The City of New York. Consideration, \$800. Date of conveyance, July 18, 1856. Liber 430, pages 114-117.



Dimensions, as per diagram. Street, No. 11 Scholes street. Used by Engine Company 116.

**SEC 10-BLOCK 3097-L0T13**

Grantor, Joseph Kuhn. Grantee, City of Brooklyn. Consideration, \$1. Date of conveyance, October 18, 1876. Liber 1256, pages 378-380. Dimensions, as per diagram. Street, No. 112 Seigel street. Used by Hook and Ladder Company 58.

**SEC 10-BLOCK 3102-L0T23**

Grantors, Theo. F. Jackson and Cornelia B. Jackson, wife. Grantee, City of Brooklyn. Consideration, \$1,800. Date of conveyance, July 24, 1894. Liber 2254, page 419. Dimensions, as per diagram. Street, No. 55 Morgan avenue. Used by Engine Company 137.

**SEC 11-BLOCK 3228-L0T13**

Grantor, Joseph Sweet. Grantee, City of Brooklyn. Consideration, \$1,600. Date of conveyance, July 14, 1885. Liber 1680, page 524. Dimensions, as per diagram. Street, No. 150 Hart street. Used by Engine Company 118.

**SEC 11-BLOCK 3281-L0T522-24-26**

Grantor, Adelia C. Flood. Grantee, City of New York. Consideration, \$6,000. Date of conveyance, February 8, 1906. Liber 60, section 11, page 156. Dimensions, as per diagram. Street, Nos. 388 to 394 Himrod street. New house for Engine and Hook and Ladder Companies. In construction.

**SEC 11-BLOCK 3348-L0T29**

Grantor, Emma T. Gallagher. Grantee, City of New York. Consideration, \$2,250. Date of conveyance, May 23, 1906. Liber 62, section 11, page 30. Dimensions, as per diagram. Street, No. 582 Knickerbocker avenue. Unoccupied.

**FIRE****SEC 11-BLOCK 3360-L0T49**

Grantor, John Foley and Julia A., his wife. Grantee, City of Brooklyn. Consideration, \$1,500. Date of conveyance, July 22, 1892. Liber 2128, page 426. Dimensions, as per diagram. Street, No. 1171 Madison street. Used by Hook and Ladder Company 62.

**FIRE****SEC 11-BLOCK 3429-L0T3**

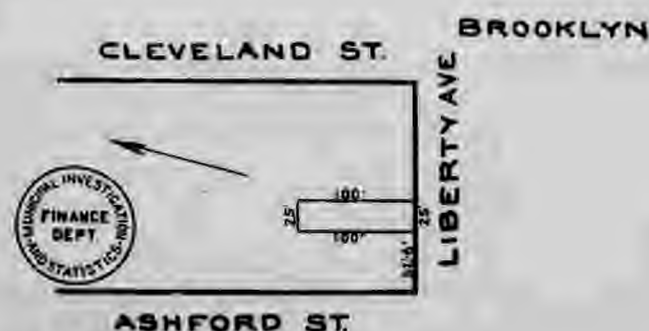
Grantor, Mary L. Mintong. Grantee, City of Brooklyn. Consideration, \$2,400. Date of conveyance, December 20, 1895. Liber 6, section 11, page 254. Dimensions, as per diagram. Street, No. 621 Central avenue. Used by Engine Company 152.

**FIRE****SEC 12-BLOCK 3507-L0T5**

Grantors, Lewis Hurst, Mary E., his wife. Grantee, City of New York. Consideration, \$3,400. Date of conveyance, July 22, 1904. Liber 22, section 12, page 194. Dimensions, as per diagram. Street, Nos. 107 and 109 Watkins street. Used by Hook and Ladder Company 70 and Engine Company 137.

**FIRE****SEC 12-BLOCK 3661-L0T9**

Grantors, George Faubel, Amalia Faubel, his wife. Grantee, the City of Brooklyn. Consideration, \$2,000. Date of conveyance, August 6, 1889. Liber 1906, page 446. Dimensions, as per diagram. Street, No. 40 New Jersey avenue. Used by Hook and Ladder Company 57.

**FIRE****SEC 13-BLOCK 3968-L0T40**

Grantors, Thomas Magner, Isabella Magner, wife. Grantee, The City of New York. Consideration, \$1,600. Date of conveyance, December 1, 1888. Liber 1852, page 137. Dimensions, as per diagram. Street, No. 657 Liberty avenue. Used by Engine Company 125.

FIRE

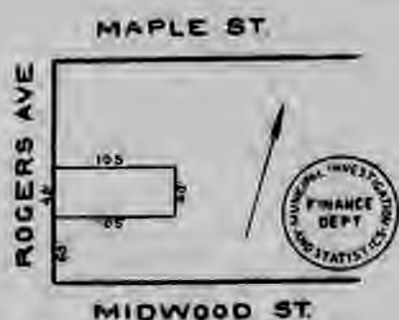
BROOKLYN

**SEC 13-BLOCK 4194-LOT 20**

Grantor, the German-American Improvement Company. Grantee, City of Brooklyn. Consideration, \$2,400. Date of conveyance, July 19, 1894. Liber 2249, page 337. Dimensions, as per diagram. Street, Liberty avenue, near Euclid avenue. Used by Engine Company 139.

FIRE

BROOKLYN

**SEC 16-BLOCK 5033-LOT 4**

Grantors, John Lefferts, Jr., James Lefferts, Robert Lefferts, executors of John Lefferts. Grantee, City of Brooklyn. Consideration, \$1,700. Date of conveyance, April 1, 1895. Liber 1, section 16, page 416. Dimensions, as per diagram. Street, Rogers avenue, near Midwood street. Used by Engine Company 149; Hook and Ladder Company 53.

FIRE

BROOKLYN

**SEC 16-BLOCK 5009-LOTS 31 & 35**

Grantors, William H. Allegro, Jane A. Allegro, wife. Grantee, City of Brooklyn. Consideration, \$1,800. Date of conveyance, April 10, 1895. Liber 2, section 16, page 9. Dimensions, as per diagram. Street, Church avenue, near Bedford avenue. Used by Engine Company 146.

FIRE

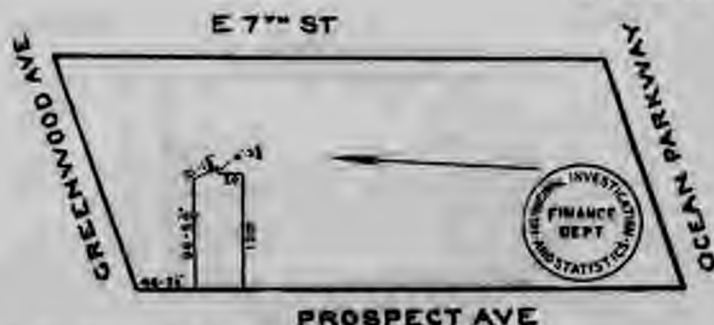
BROOKLYN

**SEC 16-BLOCK 5229-LOT 9**

Grantor, Germania Real Estate and Improvement Company. Grantee, City of Brooklyn. Consideration, \$800. Date of conveyance, January 20, 1897. Liber 6, section 16, page 40. Dimensions, as per diagram. Street, Rogers avenue, near Farragut road (Avenue F). Used by Engine Company 155.

FIRE

BROOKLYN

**SEC 16-BLOCK 5285-LOT 21**

Grantor, Anna M. Ferris. Grantee, City of Brooklyn. Consideration, \$1,600. Date of conveyance, April 1, 1895. Liber 2, section 16, page 22. Dimensions, as per diagram. Street, Prospect avenue, near Greenwood avenue. Used by Engine Company 146.

FIRE

BROOKLYN

**SEC 17-BLOCK 5719-LOT 22**

Grantors, George W. Hanley, Marie Hanley, wife. Grantee, the City of Brooklyn. Consideration, \$800. Date of conveyance, March 29, 1895. Liber 1, section 17, page 198. Dimensions, as per diagram. Streets, Sixtieth street and New Utrecht avenue. Used by Engine Company 147.

FIRE

BROOKLYN

**SEC 18-BLOCK 5871-LOT 30**

Grantors, Heirs of Joseph A. Perry. Grantee, the City of Brooklyn. Consideration, \$1,800. Date of conveyance, March 27, 1895. Liber 1, section 18, page 171. Dimensions, as per diagram. Street, Bay Ridge avenue, near Second avenue. Used by Engine Company 141.

FIRE

BROOKLYN

**SEC 18-BLOCK 6109-LOT 19**

Grantor, Mary A. McGlynn. Grantee, City of Brooklyn. Consideration, \$1. Date of conveyance, December 31, 1897. Liber 6, section 18, page 248. Dimensions, as per diagram. Street, Fifth avenue, near Ninety-second street. Used by Engine Company 142.

FIRE

BROOKLYN

**SEC 19-BLOCK 6369-LOT 24**

Grantors, John V. Van Pelt, Josephine G. Van Pelt, wife. Grantee, the City of Brooklyn. Consideration, \$2,000. Date of conveyance, March 18, 1895. Liber 1, section 19, page 147. Dimensions, as per diagram. Street, Eighteenth avenue, near Eighty-sixth street. Used by Engine Company 143.

FIRE

BROOKLYN

**WARD 31-BLOCK 487-LOT 7**

Grantors, James B. Voorhies, Anna Voorhies, his mother. Grantee, George C. Tappan, Obadiah S. Annick, Garretson Morris, Trustees, School District No. 4. Consideration, \$750. Date of conveyance, August 23, 1878. Liber 1228, page 349. Dimensions, as per diagram. Street, Delamere place (East Twenty-third street), near Voorhies avenue. Used by Engine Company 146.



FIRE

BROOKLYN

**SEC 21-BLOCK 7279-LOT 300**

Grantors, Paul Bauer and wife. Grantee, Town of Gravesend. Consideration, \$5,500. Date of conveyance, May 21, 1886. Section 21, Block 7279, Lot No. 300. Liber 1672, page 172. Street, West Eighth street, near Surf avenue, Coney Island. Used by Engine Company 145.

FIRE

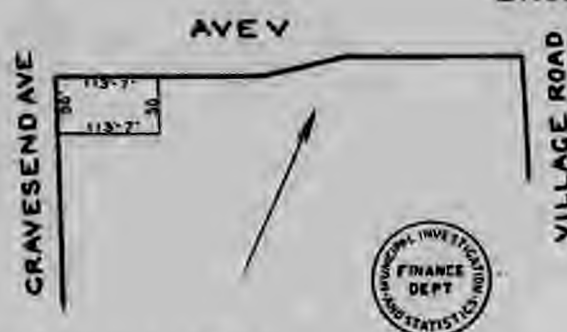
BROOKLYN

**WARD 31-BLOCK 681-LOT 15**

Grantors, Albert D. Bushman, Anna B. Bushman, wife. Grantee, the City of Brooklyn. Consideration, \$1,000. Date of conveyance, January 31, 1895. Liber 1, section 21, page 48. Dimensions, as per diagram. Street, West Fifteenth street, near Surf avenue. Used by Engine Company 144.

FIRE

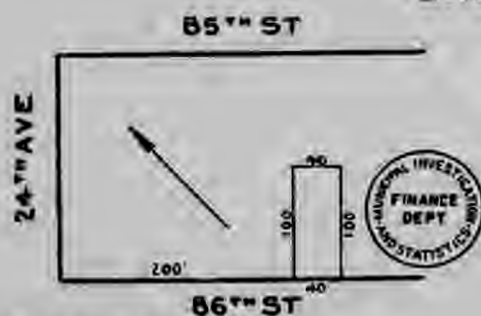
BROOKLYN

**WARD 31-BLOCK 812-LOT 1**

Grantor, Samuel Hubbard. Grantee, the Town of Gravesend, in Kings County. Consideration, \$300. Date of conveyance, May 26, 1873. Liber 1109, page 117. Dimensions, as per diagram. Street, corner Avenue V and Gravesend avenue. Used by Engine Company 154.

FIRE

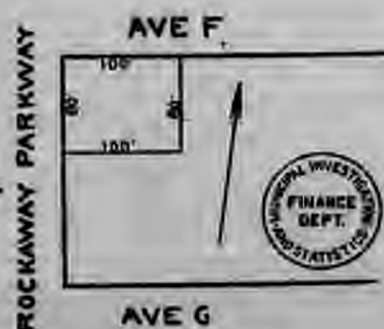
BROOKLYN

**WARD 31-BLOCK 985-LOT 71**

Grantor, James D. Lynch. Grantee, the City of Brooklyn. Consideration, \$1,000. Date of conveyance, May 28, 1895. Liber 1, section 21, page 199. Dimensions, as per diagram. Street, Eighty-sixth street, near Twenty-fourth avenue. Used by Engine Company 153.

FIRE

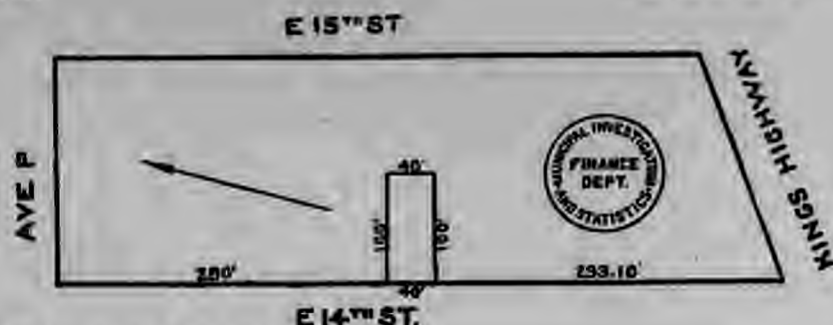
BROOKLYN

**WARD 32-BLOCK 8166-LOT 33**

Grantors, John Adam Eppig, Margaretha Eppig, executors will of Leonard Eppig. Grantee, The City of New York. Consideration, \$1,500. Date of conveyance, October 9, 1903. Liber 6, section 24, page 96. Dimensions as per diagram. Street, Rockaway parkway and Farragut road. House for engine company in course of construction.

FIRE

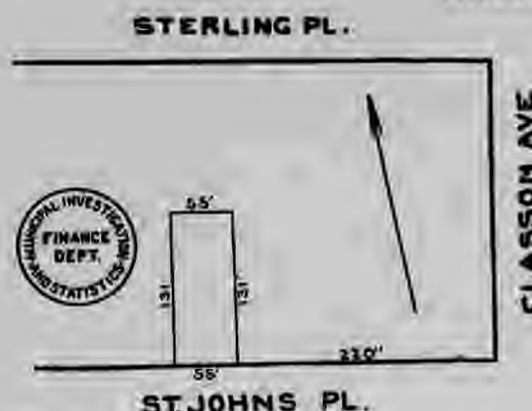
BROOKLYN

**SEC 20-BLOCK 6777-LOT 64**

Grantors, Louis H. Kreyser and wife and George Ware and wife. Grantee, City of New York. Consideration, \$2,500. Date of conveyance, May 11, 1907. Liber 3001, page 311. Dimensions, as per diagram. Street, East Fourteenth street, near Avenue P. Unoccupied.

FIRE

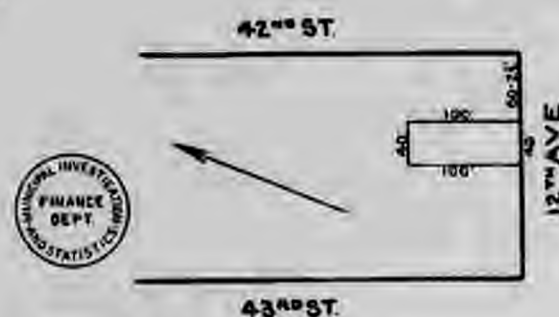
BROOKLYN

**SEC 4-BLOCK 1174-LOT 51**

Grantor, John F. Churlo, unmarried. Consideration, \$6,000. Date of conveyance, April 1, 1907. Liber 64, section 4, page 214. Dimensions, 55 by 131 feet. Street, Nos. 487 and 491 St. Johns place. Unoccupied.

FIRE

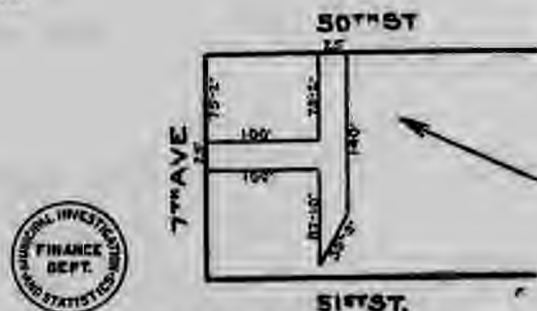
BROOKLYN

**SEC 17-BLOCK 5597-LOT 44**

Grantors, Jacob Robins and Charles Gerst. Grantees, Mayor et al. Consideration, \$2,600. Date of conveyance, January 5, 1907. Section 17, liber 39, page 60. Dimensions, as per diagram. Street, Twelfth avenue and Forty-second street. Unoccupied.

FIRE

BROOKLYN

**SEC 3-BLOCK 794-LOTS 8 & 10**

Grantors, Cecelia E. Felt and others. Grantees, Mayor et al. Consideration, \$300 (tax title). Date of conveyance, May 28, 1907. Registered in the office of the Collector of Assessments and Arrears by the certificate Nos. 998 and 1000, in Liber 83. Dimensions, as per diagram. Street, Seventh avenue and Fiftieth street. Unoccupied.

FIRE

BROOKLYN

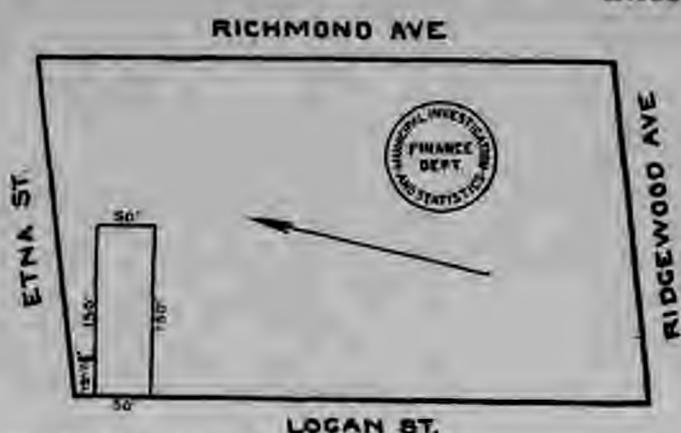
**SEC 21-BLOCK 7123-LOT 48**

Grantor, the Reformed Protestant Dutch Church of Gravesend. Grantee, the Town of Gravesend. Consideration, \$15,000. Date of conveyance, January 16, 1893.

Liber 2160, pages 236 and 238. Dimensions, as per diagram. Street, Neck road and Gravesend avenue. New engine house under construction.

FIRE

BROOKLYN

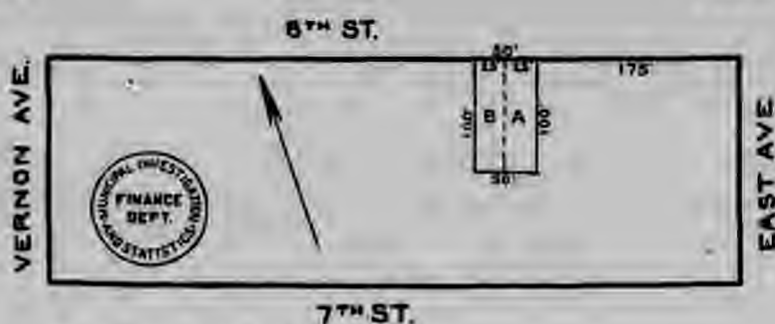


## SEC 13-BLOCK 4114-LOT 19

Grantor, Joseph F. Bridges and wife. Grantee, Henry Eldert, Isaac Snediker, William Stothool, Trustees, District School No. 3, New Lots. Consideration, \$1. Date of conveyance, June 10, 1852. Liber 289, page 263. Dimensions, as per diagram. Street, Logan street, near Etna street. Unoccupied.

FIRE

QUEENS



## WARD 1-BLOCK 46-LOT 34

## PARCEL "A."

Grantor, Elizabeth McKee. Grantee, City of New York. Consideration, \$1,750. Date of conveyance, November 20, 1902. Liber 1291, page 174. Dimensions, as per diagram.

## PARCEL "B."

Grantor, Joseph McKee. Grantee, City of New York. Consideration, \$1,750. Date of conveyance, November 20, 1902. Liber 1291, page 172.

Eighth street, near East avenue, Long Island City. Used by Engine Company 158 and Hook and Ladder Company 65.

FIRE

QUEENS

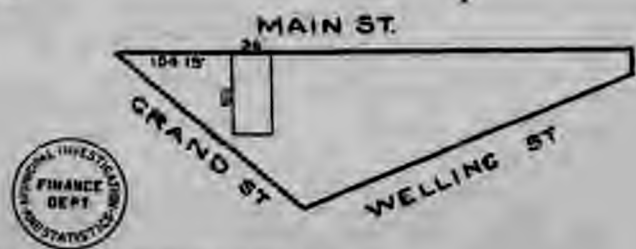


## WARD 1-BLOCK 161-LOT 6

Grantors, Richard E. Kane and Pierce Kane. Grantee, Long Island City. Consideration, \$200. Date of conveyance, October 17, 1889. Liber 797, page 87. Dimensions, as per diagram. Street, No. 71 Gale street, Long Island City. Used by Engine Company 150.

FIRE

QUEENS



## WARD 1-BLOCK 27-LOT 28

Grantors, Josiah M. Whitney and Mary J., his wife. Grantees, the Trustees of Village of Astoria. Consideration, \$2,000. Date of conveyance, October 7, 1862. Liber 200, page 181. Dimensions, as per diagram. Street, Nos. 78 and 80 Main street, Long Island City. Used by Engine Company 162.

FIRE

QUEENS



## WARD 1-BLOCK 175-LOT 4

Grantors, Ludwig Sikora Antonio, his wife. Grantee, City of New York. Consideration, \$1,600. Date of conveyance, November 20, 1902. Liber 1295, page 421. Dimensions, as per diagram. Street, Jackson avenue, near Kouwenhoven street, Long Island City. Used by Hook and Ladder Company 16.

FIRE

QUEENS



## WARD 1-BLOCK 206-LOT 17

Grantor, John D. Crummins. Grantee, City of New York. Consideration, \$3,500. Date of conveyance, April 3, 1906. Liber 1428, page 487. Dimensions, as per diagram. Street, Flushing avenue, near Winans street. Used by Engine 163 and Hook and Ladder 67.

FIRE

QUEENS



## WARD 5-BLOCK 32-LOT 52

Grantor, Arverne-by-the-Sea Company. Grantee, Village of Arverne-by-the-Sea. Consideration, \$1,400. Date of conveyance, July 14, 1896. Liber 1118, page 341. Dimensions, as per diagram. Streets, Amerman place and Boulevard. Used by Engine Company 165.

FIRE

QUEENS

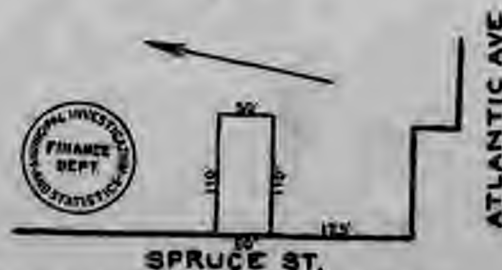


## WARD 5-BLOCK 50-LOT

Grantor, Board of Education of Union Free School, District 18, Town of Hempstead. Grantee, Village of Far Rockaway. Consideration, \$18,000. Date of conveyance, March 29, 1897. Liber 1163, page 20. Dimensions, as per diagram. Streets, Central and Mott avenues. Used by Engine Company 164.

FIRE

QUEENS



## WARD 4-BLOCK 11-LOT 440-VOL 2-MAP 1-PAGE 35

Grantor, Morris Park Association. Grantee, Village of Richmond Hill. Consideration, \$2,000. Date of conveyance, November 4, 1895. Liber 1089, page 1. Dimensions, as per diagram. Street, Spruce street, near Atlantic avenue (Morris Park). Used by Hook and Ladder Company 75. (Formerly used by Atlantic Base Company of Richmond Hill, a volunteer organization.)



## FIRE QUEENS



WARD 4-BLOCK 4-LOT 10A (VOL 6-MAP 3-PAGE 11)

Grantors, John A. and Mary King and others. Grantee, the Village of Jamaica. Consideration, \$105.75. Date of conveyance, December 5, 1856. Liber 147, page 346. Dimensions, as per diagram. Street, Union avenue, near Fulton street (Jamaica). Used by Chief of Fifty-first Battalion.

## FIRE QUEENS



WARD 4-(CODWISE FARM)-LOT 557-VOL 6-MAP 3-PAGE 24.

Grantors, Frank Midmer and wife. Grantee, Village of Jamaica. Consideration, \$200. Date of conveyance, August 21, 1894. Liber 1035, page 433. Dimensions, as per diagram. Street, Bandman avenue, near Henry street (Jamaica). Used by Jamaica Hose Company 3. (Formerly used by Resolute Hose Company 5, volunteer organization.)

## FIRE QUEENS



WARD 4-BLOCK 4-LOT 4 (VOL 6 MAP 3-PAGE 11)

PARCEL "A."

Grantors, Edward Starr and wife. Grantee, the Village of Jamaica. Consideration, \$300. Date of conveyance, November 27, 1886. Liber 693, page 134. Dimensions, as per diagram.

PARCEL "B."

Grantors, John H. Brinkerhoff and wife. Grantee, Village of Jamaica. Consideration, \$200. Date of conveyance, March 27, 1886. Liber 693, page 145.

PARCEL "C."

Grantor, John H. Brinkerhoff. Grantee, Village of Jamaica. Consideration, \$1. Date of conveyance, May 5, 1892. Liber 919, page 175.

Used by Hook and Ladder Company 77. (Formerly used by Atlantic Hook and Ladder 1, volunteer organization.)

## FIRE QUEEN



WARD 4-BLOCK 2-LOT 22 (VOL 7 MAP 3-PAGE 26)

Grantors, Elise L. C. Distler and John, her husband. Grantee, Village of Jamaica. Consideration, \$350. Date of conveyance, March 2, 1893. Liber 966, page 243. Dimensions, as per diagram. Street, Rockaway turnpike, near Fulton street. Used by Jamaica Hose Company 4. (Formerly used by Distler Hose Company 3, volunteer organization.)

## FIRE QUEENS



WARD 4-KING MAP LOT 36 (VOL 6-MAP 3-PAGE 10)

Grantors, John Adikes and others. Grantee, Village of Jamaica. Consideration, \$400. Date of conveyance, November 12, 1895. Liber 1094, page 32. Dimensions, as per diagram. Street, John street, near St. Charles street (Jamaica). Used by Hose Company 5. (Formerly used by Continental Truck 2 and Resolute Hose Company 5, volunteer organizations.)

## FIRE QUEENS



WARD 4-BLOCK 7-LOT 22 (VOL 6 MAP 3 PAGE 11)

Grantors, James Herriman and wife. Grantee, the Village of Jamaica. Consideration, \$325. Date of conveyance, September 14, 1860. Liber 182, page 32. Dimensions, as per diagram. Street, Herriman avenue, near Fulton street (Jamaica). Used by Jamaica Hose Company 6. (Formerly used by Woodhull Hose Company 1, a volunteer organization.)

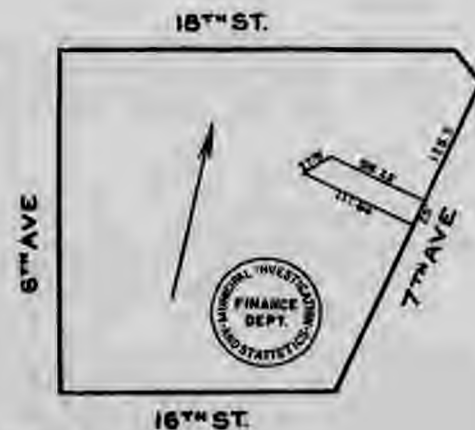
## FIRE QUEENS



WARD 4- ACKROYD MAP-LOTS 1 (VOL 6-MAP 3-PAGE 13)

Grantor, Henry C. Murphy. Grantee, the Village of Jamaica. Consideration, \$275. Date of conveyance, March 9, 1892. Liber 915, page 294. Dimensions, as per diagram. Street, Orchard street, near North First street (Jamaica). Used by Jamaica Hose Company 7. (Formerly used by Fardick Hose Company 4, a volunteer organization.)

## FIRE QUEENS



WARD 3-BLOCK 147-LOT 16

Grantors, Henry Hicks and Mary, his wife. Grantee, Village of Whitestone. Consideration, \$340. Date of conveyance, August 1, 1893. Liber 1003, page 230. Dimensions, as per diagram. Street, Seventh avenue, near Sixteenth street, Whitestone. Used by Engine and Hose Company 1, a volunteer company still in service.

FIRE

QUEENS

**WARD 3-BLOCK 79-LOT 13**

PARCEL "A."

Grantor, Caroline C. J. Poppenhausen. Grantee, the Village of College Point. Consideration, \$450. Date of conveyance, October 7, 1886. Liber 689, page 29. Dimensions, as per diagram.

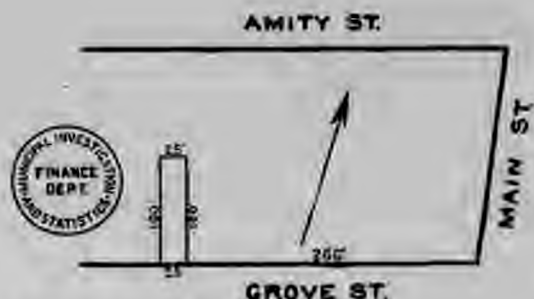
PARCEL "B."

Grantors, Alfred L. Poppenhausen and wife. Grantee, the Village of College Point. Consideration, \$1,000. Date of conveyance, October 9, 1886. Liber 689, page 26.

Streets, Fifteenth to Sixteenth street, between Fourth and Fifth avenues, College Point. Used by Eagle Hook and Ladder Company 1; Union Hose Company; volunteer companies still in service.

FIRE

QUEENS

**WARD 3-BLOCK 55-LOT 62**

Grantor, W. K. Murray. Grantee, Village of Flushing. Consideration, \$400. Date of conveyance, February 25, 1886. Liber 672, page 306. Dimensions, as per diagram. Street, Grove street, near Main street, Flushing. Used by Rescue Hook and Ladder Company 1; volunteer company still in service.

FIRE

QUEENS

**WARD 3-BLOCK 83-LOT 66 (VOL 4 MAP 3-PAGE 26)**

Grantors, Elias A. Fairchild and others. Grantee, Village of Flushing. Consideration, \$500. Date of conveyance, August 1, 1894. Liber 1035, page 185. Dimensions, as per diagram. Street, Union street and Long Island Railroad, Flushing. Used by Mutual Engine Company; volunteer company still in service.

FIRE

QUEENS

**WARD 3-BLOCK 43-LOT 38**

Grantors, Charles Willets and wife. Grantees, Trustees of the Village of Flushing. Consideration, \$350. Date of conveyance, July 31, 1854. Liber 126, page 397. Dimensions, as per diagram. Street, Washington street, near Prince street, Flushing. Used by Young Americans Hose Company, volunteer company still in service.

FIRE

QUEENS

**WARD 3-BLOCK 183-LOT 24 (VOL 5 MAP 4-PAGE 20)**

Grantors, Robert C. Embree and wife. Grantee, the Village of Flushing. Consideration, \$1 and restrictions. Date of conveyance, April 8, 1892. Liber 920, page 221. Dimensions, as per diagram. Street, Robinson avenue, near Queens avenue, Flushing. Used by Flushing Hose Company 3, volunteer company still in service.

FIRE

QUEENS

**WARD 3-BLOCK 86-LOT 22-VOL 4**

Grantor, George Lester, Receiver. Grantee, Village of Flushing. Consideration, \$225. Date of conveyance, January 25, 1895. Liber 1055, page 7. Dimensions, as per diagram. Used by Murray Hill Hose Company, volunteer company still in service.

FIRE

RICHMOND

**WARD 1-BLOCK 3-LOT 21 (DIST 1-PLOT 3)**

Grantor, Tompkins Six Social Club. Grantee, City of New York. Consideration, \$5,000. Date of conveyance, March 20, 1906. Liber 315, page 46. Dimensions, as per diagram. Streets, Brooks street and Richmond turnpike. Used by Hook and Ladder Company 103.

FIRE

RICHMOND

**WARD 1-BLOCK 12-LOT 71 (DIST 1-PLOT 7)**

Grantor, New Brighton Engine Company. Grantee, City of New York. Consideration, \$5,000. Date of conveyance, October 31, 1905. Liber 314, page 274. Dimensions, as per diagram. Street, Jersey street, near Hill street. Used as storehouse.

FIRE

RICHMOND

**WARD 1-BLOCK 7-LOT 38 (DIST 4-PLOT 2)**

Grantor, Medora Hook and Ladder Company 3. Grantee, City of New York. Consideration, \$10,250. Date of conveyance, October 19, 1905. Liber 310, page 407. Dimensions, as per diagram. Street, Castleton avenue, near Barker street. Used by Hook and Ladder Company 104 and Deputy Chief of Seventh Division.

FIRE

RICHMOND

**WARD 1-BLOCK C-LOT 2 (DIST 4-PLOT 4)**

Grantor, Wyandotte Hook and Ladder Company 5. Grantee, City of New York. Consideration, \$7,500. Date of conveyance, November 23, 1905. Liber 310, page 573. Dimensions, as per diagram. Street, Broadway, near Prospect avenue. Used by Engine Company 206.



FIRE

RICHMOND



Grantor, Niagara Engine Company 5. Grantee, City of New York. Consideration, \$7,300. Date of conveyance, October 16, 1905. Liber 311, page 275. Dimensions, as per diagram. Street, St. Paul's avenue, near Sarah Ann street. Used by Engine Company 204.

FIRE

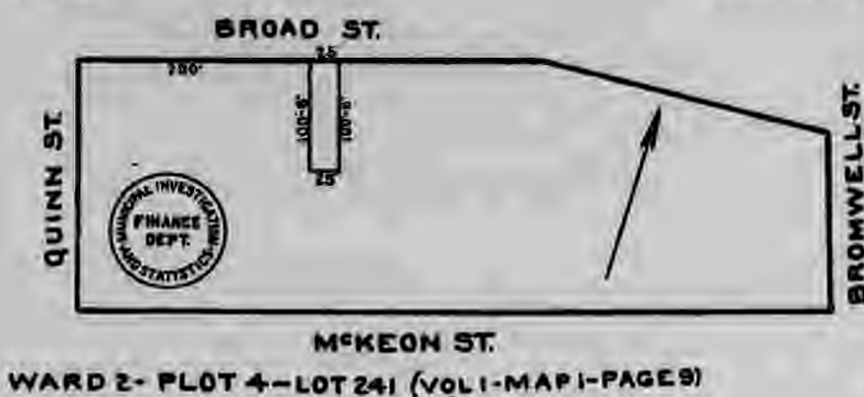
RICHMOND



Grantor, Port Richmond Fire Engine Company 3. Grantee, City of New York. Consideration, \$6,350. Date of conveyance, November 24, 1905. Ward 3. Liber 312, page 159. Dimensions, as per diagram. Street, Richmond avenue, near Hatfield avenue. Used by Hook and Ladder Company 105.

FIRE

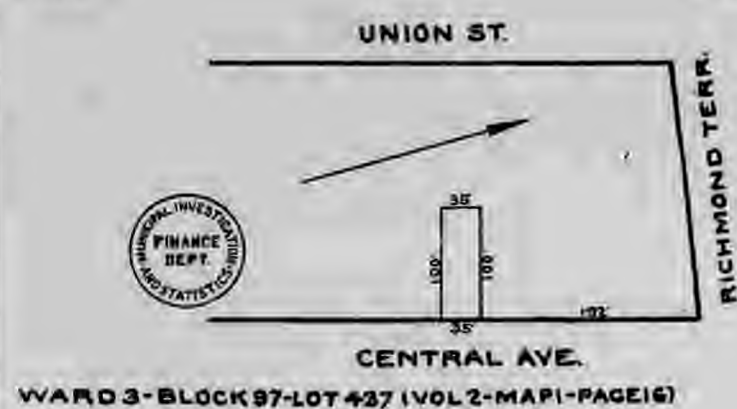
RICHMOND



Grantor, Protection Fire Engine Company 7. Grantee, City of New York. Consideration, \$4,500. Date of conveyance, October 17, 1905. Liber 311, page 421. Dimensions, as per diagram. Street, Broad street, near Quinn street. Used by Engine Company 203.

FIRE

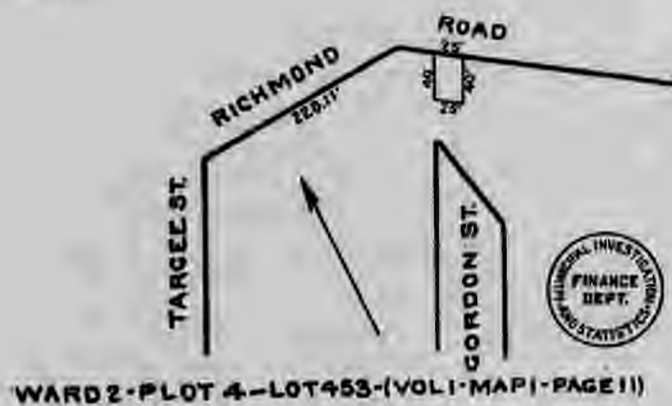
RICHMOND



Grantor, Aqueduct Hook and Ladder Company 1. Grantee, City of New York. Consideration, \$5,625. Date of conveyance, November 29, 1905. Liber 310, page 575. Dimensions, as per diagram. Street, Central avenue, near Richmond terrace. Used by Engine Company 208.

FIRE

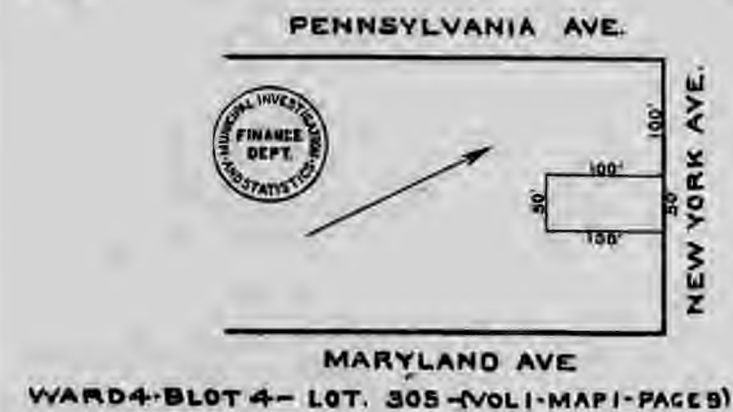
RICHMOND



Grantor, Rescue Engine Company 9. Grantee, City of New York. Consideration, \$3,250. Date of conveyance, March 29, 1906. Liber 315, page 88. Dimensions, as per diagram. Street, Richmond road, near Targee street. Used for Headquarters, Chief of Battalion 21.

FIRE

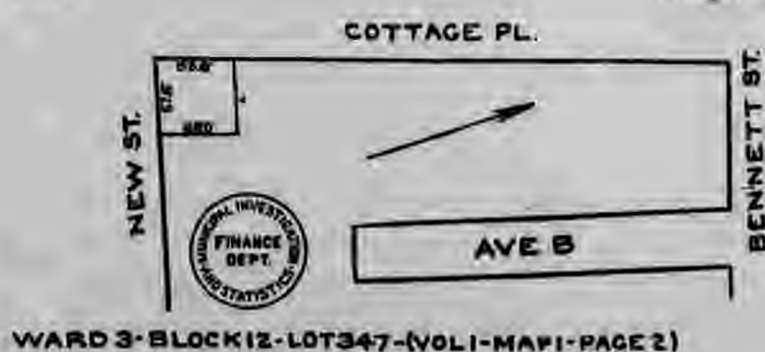
RICHMOND



Grantor, Columbia Hook and Ladder Company 5. Grantee, City of New York. Consideration, \$7,000. Date of conveyance, November 15, 1905. Liber 312, page 130. Dimensions, as per diagram. Street, New York avenue, near Pennsylvania avenue. Used by Engine Company 202.

FIRE

RICHMOND



Grantor, Washington Fire Engine Company 1. Grantee, City of New York. Consideration, \$7,600. Date of conveyance, November 16, 1905. Liber 311, page 419. Dimensions, as per diagram. Streets, Cottage place and New street. Used by Engine Company 207.

FIRE

RICHMOND



Grantor, South Beach Hose Company 12. Grantee, City of New York. Consideration, \$2,500. Date of conveyance, May 3, 1906. Liber 322, page 211. Dimensions, as per diagram. Street, Seaside boulevard, near Surf avenue. Used by South Beach Hose Company 1.

FIRE

RICHMOND

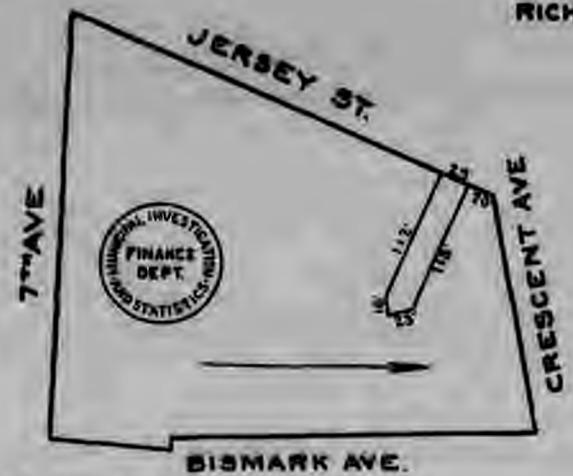


WARD 5-BLOCK 14-LOT 28 (VOL I-MAP I-PAGE 9)

Grantor, Eureka Fire Engine Company. Grantee, City of New York. Consideration, \$6,200. Date of conveyance, October 19, 1905. Liber 311, page 270. Dimensions, as per diagram. Streets, Eureka place and Butler avenue. Used by Engine Company 201.

FIRE

RICHMOND

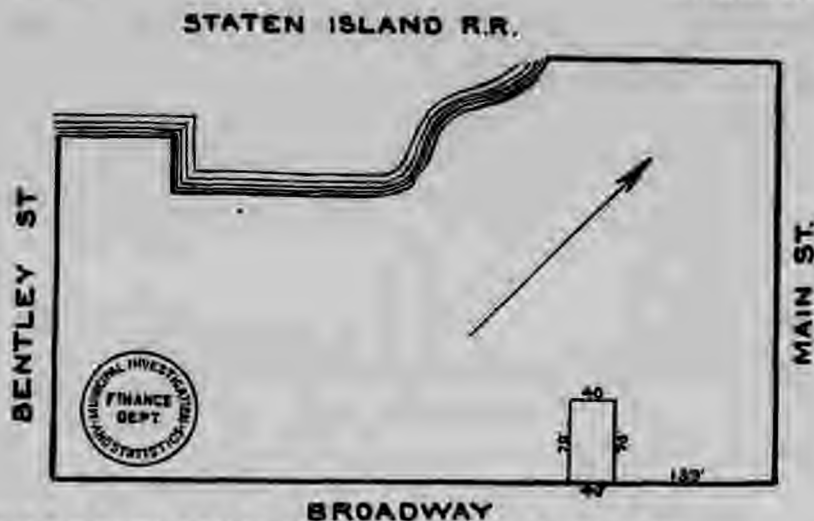


WARD 1-BLOCKS 9-LOT 117 (VOL I-MAP I-PAGE 13)

Grantor, Richmond Four Social Club. Grantee, City of New York. Consideration, \$4,000. Date of conveyance, September 27, 1906. Liber 323, page 406. Dimensions, as per diagram. Used by Engine Company 205. Street, Jersey street, near Crescent avenue.

FIRE

RICHMOND



WARD 5-BLOCK 16-LOT 27 (VOL I-MAP I-PAGE 9)

Grantor, Protection Hook and Ladder Company 1. Grantee, City of New York. Consideration, \$2,000. Date of conveyance, October 18, 1905. Ward 5, volume 1, map 1, page 9, Block 16, Lot No. 27, liber 310, page 300. Dimensions, as per diagram. Street, Broadway, near Main street. Used by Hook and Ladder Company 101.

FIRE

RICHMOND



There is no conveyance which includes the site occupied by Hook and Ladder Company 102, the same being part of a street (Canal street).

## BOROUGH OF RICHMOND

### BUREAU OF BUILDINGS.

I herewith submit a report of the operations of the Bureau of Buildings, Borough of Richmond, for the week ending August 22, 1908:

Plans filed for new buildings (estimated cost, \$15,046).....	8
Plans filed for alterations (estimated cost, \$4,618).....	10
Plans filed for plumbing (estimated cost, \$5,608).....	18
Violations of law reported.....	2
Violation notices issued.....	1
Construction inspections made.....	155
Violation inspections made.....	1
Plumbing and drainage inspections made.....	45
Modifications of the law allowed as regards concrete footings under foundations.....	2

JOHN SEATON,

Superintendent of Buildings, Borough of Richmond.

James Nolan, Chief Clerk.

## BOROUGH OF THE BRONX.

In accordance with the provisions of section 1546, chapter 378, Laws of 1897, as amended by chapter 466, Laws of 1901, section 383, I transmit the following report of the transactions of this office for the week ending August 26, 1908, exclusive of Bureau of Buildings.

### Permits Issued.

Sewer connections and repairs.....	37
Water connections and repairs.....	51
Laying gas mains and repairs.....	28
Placing building material on public highway.....	16
Crossing sidewalk with team.....	6
Constructing vaults.....	2
Constructing subways.....	4
Miscellaneous permits.....	51

Total..... 195

Number of permits renewed, 51; number revoked, 1.

### Money Received for Permits.

Sewer connections.....	\$384 58
Restoring and repaving streets.....	572 23
Vault privileges.....	1,055 30

Total deposited with the City Chamberlain..... \$2,012 11

### Laboring Force Employed During the Week Ending August 22, 1908.

#### Bureau of Highways—

Foremen.....	51
Assistant Foremen.....	33
Teams.....	131
Carts.....	27
Inspectors.....	15
Mechanics.....	50
Laborers.....	649
Drivers.....	24

Total..... 986

#### Bureau of Sewers—

Foremen.....	11
Assistant Foremen.....	12
Carts.....	26
Mechanics.....	4
Laborers.....	118
Drivers.....	10

Total..... 181

LOUIS F. HAFFEN, President, Borough of The Bronx.

FIRE

RICHMOND



WARD 4-PLOT GARRETSON FARM-LOTS 184 (MAP I-PAGE 50)

Grantors, Laurence A. Seaver and wife. Grantee, City of New York. Consideration, \$14,000. Date of conveyance, December 24, 1907. Liber 344, page 216. Dimensions, as per diagram. Streets, Richmond road and Seaview avenue. Unoccupied.

FIRE

RICHMOND



WARD 5-BLOCK 32-LOT 30 (VOL I-MAP I-PAGE 15)

Grantor, Constitution Hook and Ladder Company 1. Grantee, City of New York. Consideration, \$3,000. Date of conveyance, January 9, 1907. Liber 327, page 420. Dimensions, as per diagram. Street, Richmond Valley road. Unoccupied.



## DEPARTMENT OF FINANCE

Abstract of the Transactions of the Bureau of the City Chamberlain for the Week Ending August 15, 1908.

OFFICE OF THE CITY CHAMBERLAIN,  
NEW YORK, August 22, 1908.

Hon. GEO. B. McCLELLAN, Mayor:

SIR—In pursuance of section 196, chapter 456 of the Laws of 1901, I have the honor to present herewith a report to August 15, 1908, of all moneys received by me and the amount of all warrants paid by me since August 8, 1908, and the amount remaining to the credit of the City on August 15, 1908.

Very respectfully,

JAMES J. MARTIN, City Chamberlain.

Dr. THE CITY OF NEW YORK, in account with JAMES J. MARTIN, Chamberlain, during the week ending August 15, 1908.

Cr.

1908. Aug. 15	To Additional Water Fund	1908. Aug. 8	By Balance	1908. Aug. 15	By Taxes:	1908. Aug. 15	By City of New York.
	Antioch Fund						
	Armory Fund						
	Athletic Fields Under the Jurisdiction of the Board of Education.						
	Botanical Garden, etc., Bronx Park						
	Bridge and Approaches over New York and Harlem Railroad, etc., at Two Hundred and Twenty-second Street						
	Bridge across Dutch Kills Creek, Borden Avenue, etc., Borough of Queens						
	Bridge over Bronx River at One Hundred and Seventy-seventh Street						
	Bridge to Carry Jerome Avenue over the Moshulu Parkway Drive and Approaches, Borough of The Bronx (Construction of)						
	Bridge over Eastchester Bay, Pelham Bay Park, Borough of The Bronx						
	Bridge over East River, between the Boroughs of Manhattan and Brooklyn						
	Bridge over East River, between the Boroughs of Manhattan and Queens						
	Bridge or Viaduct across Spuyten Duyvil Creek, etc., Boroughs of Manhattan and The Bronx						
	Brooklyn Bridge—Construction of Trolley Railway Approaches, Borough of Brooklyn						
	Brooklyn Bridge—New Track Stringers, Safety Signals and Construction of Track Loops						
	Brooklyn Bridge—Reconstruction of Western or Manhattan Terminal						
	Change of Grade Damage Commission, Twenty-third and Twenty-fourth Wards						
	College of The City of New York—New Site and Buildings						
	Construction of Bridge across Harlem River at Madison Avenue						
	Construction of Bridge across Harlem River, Two Hundred and Seventh Street, etc., Borough of Manhattan						
	Construction of Borough Buildings, Borough of Queens						
	Construction and Equipment of Fireboats						
	Construction and Establishment of High Pressure Water System, Borough of Manhattan						
	Construction and Establishment of High Pressure Water System, etc., Borough of Brooklyn						
	Construction of Private Sewers, Borough of Brooklyn						
	Construction of Sewers, Borough of Brooklyn						
	Construction of Transverse Roads, Tremont Avenue, etc., Borough of The Bronx						
	Construction of Webster Avenue Relief Sewer, Borough of The Bronx						
	Department of Correction—City Prisons, etc., Special Fund						
	Department of Education—Maintenance of Training Schools						
	Department of Education—Special High School Fund						
	Department of Health—Building Fund						
	Department of Health—Site, etc., Sanatorium, Orange County, N. Y.						
	Department of Parks, Boroughs of Manhattan and Richmond—Chelsea Park						
	Department of Parks, Borough of The Bronx—Improvement of Bronx and Pelham Parkway						
	Department of Parks, Borough of The Bronx—Improvement of Claremont Park, etc., Clay Avenue Side						
	Department of Parks, Borough of The Bronx—Improvement of Moshulu Parkway						
	Department of Parks, Borough of The Bronx—Improvement of St. James Park						
	Department of Parks, Borough of The Bronx—Improvement of Spuyten Duyvil Parkway						
	Department of Public Charities—Building Fund						
	Department of Street Cleaning—New Stock or Plant, Borough of Brooklyn						
	Dock Fund						
	Excise Taxes, New York County						
	Excise Taxes, Kings County						
	Excise Taxes, Queens County						
	Exempt or Veteran Volunteer Firemen's Association, Borough of Queens						
	Extension of Riverside Drive to Boulevard Lafayette						
	Fire Department—Sites and Buildings						
	Forfeited Recognizances, New York County						
	Fund for Street and Park Openings						
	Fund for Topographical Bureau, Borough of The Bronx						
	Fund for Topographical Bureau, Borough of Queens						
	Fund for Topographical Bureau, Borough of Richmond						
	Grand Boulevard and Concourse—Construction of Transverse Roads, One Hundred and Sixty-fifth Street, etc.						
	Improvement and Construction of Parks, Parkways and Playgrounds, Boroughs of Manhattan and Richmond						
	Improvement and Construction of Parks, Parkways and Playgrounds, Borough of The Bronx						
	Improvement and Construction of Parks, Parkways and Playgrounds, Boroughs of Brooklyn and Queens						
	Improvement of Parks, Parkways and Drives, Borough of The Bronx						
	Improvement of Parks, Parkways and Drives, Boroughs of Brooklyn and Queens						
	Improvement of Sanitary Condition of Gowanus Canal, Borough of Brooklyn						
	Maintenance and Distribution of Water Supply, Borough of Brooklyn, 1907						
	Maintenance and Distribution of Water Supply, Borough of Brooklyn, 1908						
	Maintenance and Improvement of Public Parks, Brooklyn Heights, Borough of Brooklyn						
	Metropolitan Museum of Art in Central Park, Construction and Completion of Extensions						
	Metropolitan Museum of Art in Central Park, Construction of an Extension						
	New East River Bridge Fund						
	Newtown Creek Bridge Fund						
	New Water Supply, City of New York						
	New York and Brooklyn Bridge						
	New York Public Library Fund						
	New York Zoological Garden Fund						
	Paving with Concrete, Walks in Farmers' Square, Wallabout Market						
	Police Department Fund—Sites and Buildings						
	Public Baths Fund, Borough of Manhattan						
	Public Baths Fund, Borough of The Bronx						
	Public Baths Fund, Borough of Brooklyn						
	Public Charities, Department of—Metropolitan Hospital, Blackwell's Island—New Male Dormitory, etc.						
	Public Market, Eighth Ward, Borough of Brooklyn—Preparation of Land						
	Public School Library Fund						
	Rapid Transit Construction Fund, Boroughs of Manhattan and The Bronx						
	Reconstruction of Sewers, Borough of Manhattan						
	Refunding Assessments Paid in Error, Borough of The Bronx						
	Refunding Assessments Paid in Error, Borough of Brooklyn						
	Refunding Taxes Paid in Error, Borough of Manhattan						
	Refunding Taxes Paid in Error, Borough of The Bronx						
	Refunding Taxes Paid in Error, Borough of Brooklyn						
	Refunding Taxes Paid in Error, Borough of Queens						
	Refunding Taxes Paid in Error, Borough of Richmond						
	Repaving—Chapter 35, Laws of 1902						
	Repaving Streets, Borough of Manhattan						
	Repaving Streets, Borough of The Bronx						
	Repaving Streets, Borough of Brooklyn						
	Repaving Streets, Borough of Queens						
	By Balance						
	By Taxes:						
	Borough of Manhattan						
	Borough of The Bronx						
	Borough of Brooklyn						
	Borough of Queens						
	Borough of Richmond						
	Interest on Taxes:						
	Borough of Manhattan						
	Borough of The Bronx						
	Borough of Brooklyn						
	Borough of Queens						
	Borough of Richmond						
	Arrears of Taxes, 1899, etc.:						
	Borough of Manhattan						
	Borough of The Bronx						
	Borough of Brooklyn						
	Borough of Queens						
	Borough of Richmond						
	Interest on Taxes, 1899, etc.:						
	Borough of Manhattan						
	Borough of The Bronx						
	Borough of Brooklyn						
	Borough of Queens						
	Borough of Richmond						
	Street Improvement Fund—January 1, 1898:						
	Borough of Manhattan						
	Borough of The Bronx						
	Borough of Brooklyn						
	Borough of Queens						
	Borough of Richmond						
	Interest on Assessments—Street Improvement Fund:						
	Borough of Manhattan						
	Borough of The Bronx						
	Borough of Brooklyn						
	Borough of Queens						
	Borough of Richmond						
	Fund for Street and Park Openings:						
	Borough of Manhattan						
	Borough of The Bronx						
	Borough of Brooklyn						
	Borough of Queens						
	Borough of Richmond						
	Interest on Assessments—Street and Park Openings:						
	Borough of Manhattan						
	Borough of The Bronx						
	Borough of Brooklyn						
	Borough of Queens						
	Williamsbridge Sewer Fund, Cash Account, etc., Borough of The Bronx						
	Interest on Twenty-sixth Ward Bonds, Borough of Brooklyn						
	Interest on Interest on Twenty-sixth Ward Bonds, Borough of Brooklyn						
	Principal and Interest, Twenty-sixth Ward Bonds, Borough of Brooklyn						
	Interest on Principal and Interest, Twenty-sixth Ward Bonds, Borough of Brooklyn						
	Sewer Assessments, Twenty-ninth Ward, Installments, Borough of Brooklyn						
	Opening and Grading Assessments, Thirty-first Ward, Installments, Borough of Brooklyn						
	Flagging Tax Assessments, Thirtieth Ward, Installments, Borough of Brooklyn						
	Flatbush Avenue Improvements, Twenty-ninth Ward, Installments, Borough of Brooklyn						
	Interest on Assessments, Borough of Brooklyn						
	Arrears of Water Rents, 1898, etc., Borough of Brooklyn						
	Interest on Water Rents, 1898, etc., Borough of Brooklyn						
	Water Rents, Long Island City, Borough of Queens						
	Interest on Water Rents, Long Island City, Borough of Queens						
	Water Rents, Village of College Point, Borough of Queens						
	Interest on Water Rents, Village of College Point, Borough of Queens						
	Water Rents, Village of Whitestone, Borough of Queens						
	Interest on Water Rents, Village of Whitestone, Borough of Queens						
	Advertising Charges, Borough of Richmond						
	Tax Searches, Borough of Richmond, New York and Brooklyn Bridge						
	Williamsburg Bridge Maintenance Fund						
	Water Revenue, Borough of Brooklyn						
	Water Rents, Borough of Brooklyn						
	Water Rents, Borough of Queens						
	Water Rents, Borough of Richmond						
	Sundry Licenses, Boroughs of Manhattan and The Bronx						
	Sundry Licenses, Borough of Brooklyn						
	Sundry Licenses, Borough of Queens						
	Sundry Licenses, Borough of Richmond						
	Sheriff's Fees, New York County						
	Excise Taxes, Kings County						
	Excise Taxes, Queens County						
	Excise Taxes, Richmond County						
	Water Meter Fund No. 3, Borough of Manhattan						
	Tapping, Borough of Manhattan						
	Tapping, Borough of The Bronx						
	Restoring and Repaving, Borough of Manhattan						
	Restoring and Repaving, Borough of The Bronx						
	Restoring and Repaving, Borough of Brooklyn						



1908. Aug. 15	1908. Aug. 15	1908. Aug. 15	1908. Aug. 15	1908. Aug. 15
<b>To Repairing Streets, Borough of Richmond.</b> Restoring and Repaving—Special Fund, Borough of Manhattan..... Restoring and Repaving—Special Fund, Borough of The Bronx..... Restoring and Repaving—Special Fund, Borough of Brooklyn..... Restoring and Repaving—Special Fund, Borough of Queens..... Restoring and Repaving—Special Fund, Borough of Richmond..... Revenue Bond Fund—Bellevue and Allied Hospitals—Supplies and Contingencies, Deficiency in Appropriation, 1907..... Revenue Bond Fund—Charter Revision Commission, Expenses of..... Revenue Bond Fund—Claims—Interest on Taxes and Assessments Paid in Error..... Revenue Bond Fund—Compilation of Arrears of Taxes and Assessments..... Revenue Bond Fund—Department of Health—Riverside Hospital, Salaries, 1907..... Revenue Bond Fund—Expenses of Conducting Criminal Actions Against Harry K. Thaw..... Revenue Bond Fund—Expenses of Making Exact Triangulation, City of New York..... Revenue Bond Fund—Fire Department—Apparatus, Supplies and Contingencies, Deficiency in Appropriation, 1907..... Revenue Bond Fund—Fire Department—Purchase of Fire Hose, Borough of Manhattan..... Revenue Bond Fund—Fire Department—Purchase of Fire Hose, Borough of Richmond..... Revenue Bond Fund—Judgments..... Revenue Bond Fund—Magistrates' Courts, Ninth and Tenth Districts, Borough of Brooklyn—Furnishing, etc..... Revenue Bond Fund—Milk Stations in Public Parks, Erection of..... Revenue Bond Fund—Municipal District Courts—Alterations, Repairs, etc..... Revenue Bond Fund—Parks Department of, Boroughs of Manhattan and Richmond—Broadway, between Fifty-ninth and Manhattan Streets—Caring for Parkways, 1908..... Revenue Bond Fund—Parks Department of, Boroughs of Manhattan and Richmond—Maintenance of Parks and Boulevards, 1908..... Revenue Bond Fund—Parks Department of, Boroughs of Manhattan and Richmond—Maintenance of Playgrounds, Kindergartens, Bath Houses, etc..... Revenue Bond Fund—Payment of County Charges and Expenses..... Revenue Bond Fund—President of the Borough of The Bronx—Bureau of Sewers, Emergent Sewer Repairs..... Revenue Bond Fund—President of the Borough of Brooklyn—Bureau of Highways—Maintenance, etc., of Streets..... Revenue Bond Fund—Public Bath, Avenue A, Twenty-third and Twenty-fourth Streets, Salaries, 1908..... Revenue Bond Fund—Public Charities, Department of—Deficiency in Appropriation, Salaries and Wages, 1908..... Revenue Bond Fund—Public Comfort Station, Willis Avenue Bridge, Salaries, 1908..... Revenue Bond Fund—Public Service Commission, First District, New York, Expenses of..... Revenue Bond Fund—Sheriff of Kings County—Maintenance of County Jail, Civil Prison and Transportation Plant, 1908..... Revenue Bond Fund—Supreme and County Courts, Richmond County, Salary of Chief Clerk, 1908..... Revenue Bond Fund—Surrogate, Kings County—Salaries of Clerks, July 1 to December 31, 1908..... Riverside Drive—Construction of Extension North of One Hundred and Fifty-fifth Street to Henry Hudson Memorial Viaduct..... Riverside Drive—Extension and Improvement from One Hundred and Fifty-fifth Street to Henry Hudson Memorial Viaduct, Plans and Specifications..... School Building Fund..... School Building Fund—Interior Construction and Equipment, Borough of Brooklyn..... School Building Fund—Interior Construction and Equipment, Borough of Queens..... School Buildings, Providing Fire Protection, Borough of Manhattan..... School Buildings, Providing Fire Protection, Borough of Brooklyn..... Seventh Avenue, between One Hundred and Tenth and One Hundred and Fifty-third Streets, Borough of Manhattan, etc..... Sewer, Forty-second Street and Hudson River, Borough of Manhattan, Reconstruction of..... Shore Road, between First Avenue and Fort Hamilton, Borough of Brooklyn, Completion of..... Statens Island Association of Arts and Sciences—Furnishing Quarters in Borough Hall, Borough of Richmond..... Storage Yards, Park Avenue and One Hundred and Eightieth Street, etc., Borough of The Bronx..... Street Improvement Fund..... Unclaimed Salaries and Wages..... Water Fund, Boroughs of Manhattan and The Bronx..... Water Fund, Borough of Brooklyn..... Water Fund, Borough of Queens..... Water Fund, Borough of Richmond..... Water Meter Fund No. 2..... Water Meter Fund, Borough of Brooklyn..... Water Meter Fund, Borough of Queens..... Williamsburg Bridge Maintenance Fund.....	836 06 190 00 343 30 2,000 05 9 50 228 42 8 40 143 07 6 80 5,001 50 34 07 68 62 164 18 4 54 12,750 00 6,250 00 4,743 45 180 00 8 06 1,545 00 189 49 2,797 25 2,279 94 30 20 5,884 51 380 50 3,845 40 94 50 5,834 88 131 55 166 60 116 12 12,500 00 115,833 16 9,802 00 707 50 205 00 521 00 72 00 38 00 129 25 80 91 30 00 129,957 47 440 77 20,455 00 15,211 05 139 50 100 00 1,351 55 453 00 7 30 1,281 52	1,250,100 02 	<b>By Restoring and Repaving, Borough of Queens.</b> Restoring and Repaving, Borough of Richmond..... Street Incumbrance Fund, Borough of Manhattan..... Street Incumbrance Fund, Borough of Brooklyn..... Duck Fund..... Sewer Inspection and Repairs, Borough of Richmond..... Electric Meter Test Deposits..... Comptroller..... Bogart..... Gray..... Cloughen..... Hadden..... Padden..... Crowell..... Stevenson..... Farrell..... Moore..... Gray..... Halleran..... Gray..... Crowell..... Proceeds of 3 per cent. Corporate Stock, Various Municipal Purposes..... Revenue Bond Fund, 1908—Two and one-quarter Per Cent..... Department of Education—General School Fund, 1907..... Department of Education—General School Fund, 1908..... Department Public Charities—Donations to Grand Army Veterans, 1907..... Fire Department—Apparatus, Supplies, 1907..... Boroughs of Manhattan and The Bronx— Arrears of Taxes, 1897, etc..... Interest on Taxes, 1897, etc..... Street Improvement Fund, June 15, 1896..... Interest on Assessments for Street Improvement Fund..... Fund for Street and Park Openings..... Interest on Assessments for Street and Park Openings..... Charges on Arrears of Taxes..... Towns of Westchester—Taxes and Assessments..... Towns of Westchester—Interest on Taxes and Assessments..... Borough of Brooklyn— Arrears of Taxes, County Towns..... Interest on Taxes, 1897, etc..... Eighth Ward Improvement Fund, Installments..... Twenty-sixth Ward Main Sewer, Installments..... Local Improvements, Late Town of New Utrecht..... Interest on Assessments..... Advertising Sales..... Arrears of Water Rents, 1897, etc..... Interest on Water Rents, 1897, etc..... Borough of Queens— Long Island City— Arrears of Taxes, 1897, etc..... Interest on Taxes, 1897, etc..... Arrears of Water Taxes, 1897, etc..... Interest on Water Taxes, 1897, etc..... General Improvement Commission, Installments..... Interest on General Improvement Commission, Installments..... General Improvement Commission, Full Payments..... Town of Newtown— Arrears of Taxes, 1897, etc..... Interest on Taxes, 1897, etc..... Sales for Arrears of Taxes..... Interest on Sales for Arrears of Taxes..... Town of Flushing— Arrears of Taxes, 1897, etc..... Interest on Taxes, 1897, etc..... Sales for Arrears of Taxes..... Interest on Sales for Arrears of Taxes..... Notices of Sales for Arrears of Taxes..... Village of Flushing— Arrears of Taxes, 1897, etc..... Interest on Taxes, 1897, etc..... Sales for Arrears of Taxes..... Interest on Sales for Arrears of Taxes..... Taxes..... Sales for Assessments for Local Improvements..... Interest on Sales for Assessments for Local Improvements..... Borough of Richmond— State, Town and County Taxes: Northfield..... Middletown..... School Taxes, Twenty-nine Districts..... Interest on Taxes..... Assessments for Local Improvements, New Brighton..... Interest on Assessments.....	194 70 191 06 341 00 30 00 3 00 68 00 2 00 1,078 59 100 00 11,057 00 9,090 75 517 41 51 76 452 50 1 00 644 00 37 10 300 00 230 00 1,902 50 1 00 25,253 67 17,100 00 500,000 00 79 44 2,528 25 35 00 4 52 48 31 32 01 1,198 60 596 10 50 01 73 27 6 00 7 01 11 25 4 06 5 93 732 53 61 79 308 49 157 07 4 00 32 00 32 32 927 86 857 95 75 25 60 21 60 02 5 83 416 68 10 71 8 68 81 75 71 01 2 44 1 82 27 85 41 09 7 00 6 10 8 42 25 47 26 79 40 38 80 98 3 70 16 66 11 35 8 77 16 18 30 29 \$1,178,754 35



1908. Aug. 15	To	1908. Aug. 15
	Department of Bridges, General Administration.....	\$41 11
	Department of Bridges, Borough of Manhattan.....	2,298 88
	Department of Bridges, Borough of The Bronx.....	75 00
	Department of Bridges, Borough of Brooklyn.....	280 11
	Department of Bridges, Borough of Queens.....	128 50
	Department of Bridges—Maintenance, etc., of Bridges over New- town Creek.....	437 75
	Department of Bridges, Borough of Richmond.....	55 40
	Department of Correction.....	47,794 33
	Department of Education—General School Fund.....	27,749 47
	Department of Education—Special School Fund—Board of Educa- tion.....	7,403 48
	Department of Education—Special School Fund—Borough of Manhattan.....	13,512 69
	Department of Education—Special School Fund—Borough of The Bronx.....	2,189 75
	Department of Education—Special School Fund—Borough of Brooklyn.....	15,091 01
	Department of Education—Special School Fund—Borough of Queens.....	2,011 01
	Department of Education—Special School Fund—Borough of Richmond.....	2,732 90
	Department of Finance.....	1,468 36
	Department of Finance—Chamberlain's Office.....	19 57
	Department of Health—General Administration.....	589 71
	Department of Health—Borough Administration, Sanitation and Prevention of Contagious Diseases, Manhattan.....	142 82
	Department of Health—Borough Administration, Sanitation and Prevention of Contagious Diseases, The Bronx.....	323 15
	Department of Health—Borough Administration, Sanitation and Prevention of Contagious Diseases, Brooklyn.....	169 71
	Department of Health—Borough Administration, Sanitation and Prevention of Contagious Diseases, Queens.....	151 94
	Department of Health—Borough Administration, Sanitation and Prevention of Contagious Diseases, Richmond.....	4 15
	Department of Health—Division of Communicable Diseases.....	815 25
	Department of Health—Hospitals.....	9,755 53
	Department of Health—Laboratories.....	475 80
	Department of Health—Miscellaneous.....	700 00
	Department of Parks, Boroughs of Manhattan and Richmond.....	25,533 32
	Department of Parks, Borough of The Bronx.....	8,951 13
	Department of Parks, Boroughs of Brooklyn and Queens.....	30,667 73
	Department of Public Charities, General Administration.....	25,334 14
	Department of Public Charities, Borough of Manhattan.....	67 50
	Department of Public Charities, Borough of Brooklyn.....	12,494 79
	Department of Street Cleaning, Borough of Manhattan.....	54,492 80
	Department of Street Cleaning, Borough of The Bronx.....	6,915 43
	Department of Street Cleaning, Borough of Brooklyn.....	26,416 06
	Department of Taxes and Assessments.....	358 81
	Department of Water Supply, Gas and Electricity, General Ad- ministration.....	1,066 53
	Department of Water Supply, Gas and Electricity—Water Sup- ply, Boroughs of Manhattan and The Bronx.....	12,712 24
	Department of Water Supply, Gas and Electricity—Water Sup- ply, Borough of Queens.....	2,268 35
	Department of Water Supply, Gas and Electricity—Water Sup- ply, Borough of Richmond.....	1,000 17
	Department of Water Supply, Gas and Electricity—Bureau of Electrical Inspection, Boroughs of Manhattan and The Bronx.....	303 00
	Department of Water Supply, Gas and Electricity—Bureau of Electrical Inspection, Borough of Brooklyn.....	8 00
	Department of Water Supply, Gas and Electricity—Heat, Light and Power, Boroughs of Manhattan and The Bronx.....	139,840 71
	Department of Water Supply, Gas and Electricity—Heat, Light and Power, Borough of Brooklyn.....	78,921 12
	Department of Water Supply, Gas and Electricity—Heat, Light and Power, Borough of Queens.....	467 45
	Expenses of the Art Commission.....	108 40
	Fire Department, Borough of Manhattan.....	12,013 32
	Fire Department, Borough of The Bronx.....	600 46
	Fire Department, Borough of Brooklyn.....	7,019 60
	Fire Department, Borough of Queens.....	225 00
	Fire Department, Borough of Richmond.....	673 40
	Five Points House of Industry.....	2,406 53
	German Odd Fellows' Home and Orphan Asylum.....	81 65
	Good Counsel Training School for Young Girls.....	505 72
	Hebrew Orphan Asylum.....	11,526 46
	House of Calvary.....	600 00
	House of Mercy.....	343 40
	International Sunshine Society.....	280 80
	Interest on the City Debt.....	2,200 00
	Jewish Protective and Aid Society.....	2,330 37
	Law Department.....	459 17
	Lebanon Hospital Association.....	3,071 20
	Lincoln Hospital and Home.....	200 00
	Low Maternity (Branch of Brooklyn Hospital).....	110 00
	Lutheran Hospital Association, City of New York and Vicinity.....	106 10
	Mayoralty.....	700 00
	Mayoralty—Bureau of Licenses.....	11 20
	Mission of the Immaculate Virgin, etc.....	2,120 79
	Municipal Courts, City of New York, Borough of Manhattan.....	52 00
	New York Catholic Protective.....	87 10
	New York Society for the Relief of Ruptured and Crippled.....	404 01
	Normal College of The City of New York.....	1,170 30
	Norwegian Lutheran Deaconesses' Home and Hospital.....	822 55
	Orphan Asylum Society, City of Brooklyn.....	1,431 35
	Police Department.....	27,798 09
	President of the Borough of Manhattan— General Administration.....	12 00
	Bureau of Buildings.....	202 20
	Bureau of Highways.....	40,638 15
	Bureau of Public Buildings and Offices.....	18,511 86
	Bureau of Sewers.....	1,238 75
	President of the Borough of The Bronx— General Administration.....	10 00
	Bureau of Highways.....	18,210 52
	Bureau of Public Buildings and Offices.....	1,338 20
	Bureau of Sewers.....	4,512 65
	President of the Borough of Brooklyn— General Administration.....	49 57
	Topographical Bureau.....	300 00
	Bureau of Buildings.....	13 00
	Bureau of Highways.....	12,315 27
	Bureau of Incumbrances.....	151 50
	Bureau of Public Buildings and Offices.....	1,006 59
	Bureau of Sewers.....	7,913 49
	President of the Borough of Queens— General Administration.....	8 40
	Topographical Bureau.....	419 50
	Bureau of Highways.....	12,290 06
	Bureau of Public Buildings and Offices.....	154 05
	Bureau of Sewers.....	5,100 81
	Bureau of Street Cleaning.....	2,381 18
	President of the Borough of Richmond— Bureau of Buildings.....	81 25
	Bureau of Engineering.....	150 33
	Bureau of Highways.....	8,112 22
	Bureau of Public Buildings and Offices.....	643 10
	Bureau of Sewers.....	630 95
	Bureau of Street Cleaning.....	2,758 50
	Redemption of the City Debt.....	1,000 00
	Rents.....	13,282 84
	St. Ann's Home for Destitute Children.....	2,707 07
	St. Gregory's Emergency Hospital.....	679 35
	St. Mary's Maternity and Infants' Home.....	1,512 27
	St. Vincent's Hospital, City of New York.....	4,294 70
	Sheltering Arms Nursery, Borough of Brooklyn.....	454 16
	Society for the Aid of Friendless Women and Children.....	523 10
	Tenement House Department.....	602 16
	United States Volunteer Life Saving Corps.....	1,000 00
	Wayside Home.....	234 22
	New York County. Board of City Record.....	621 55
	County Court.....	50 59
	County Contingent Fund.....	1,066 00
	Court of General Sessions.....	2 40
	District Attorney.....	131 04
	Establishment, etc., Library, Court of General Sessions, etc.....	4 00
	Rents.....	1,500 00
	Sheriff.....	220 79
	Supreme Court, First Department.....	376 46
	Kings County. Commissioner of Jurors.....	10 00
	County Clerk.....	34 16
	District Attorney.....	261 37
	Register.....	4 91

1908. Aug. 15	To County Clerk..... District Attorney's Office..... Sheriff.....	\$450 00 40 00 162 60	1908. Aug. 15		
	Richmond County.				
	County Clerk..... St. Joseph's Institute for Deaf Mutes.....	34 55 297 79			
				\$99,345 34	
	Balance.....			\$1,007,451 95	
				\$3,497,803 73	
				\$45,706,255 09	\$45,706,255 09

Aug. 15, 1908. By Balance..... \$71,450,803 73

E. &amp; O. E. A. J. GALLIGAN, Bookkeeper.

JAMES J. MARTIN, City Chamberlain.

THE COMMISSIONERS OF THE SINKING FUNDS OF THE CITY OF NEW YORK, in account with JAMES J. MARTIN, Chamberlain, for the week ending August 15, 1908.

1908. Aug. 8	By Balances as per Last Account Current.....		Sinking Fund for the Redemption of the City Debt.		Sinking Fund for the Payment of Interest on the City Debt.		Sinking Fund, Redemption No. 2.		Sinking Fund, Brooklyn.		Sinking Fund, City of New York.	
			Dr.	Cr.	Dr.	Cr.	Dr.	Cr.	Dr.	Cr.	Dr.	Cr.
				\$6,295,661 28		\$7,685,737 51		\$539,174 72		\$115,754 73		\$46,074 46
15	Sundry Licenses, Boroughs of Manhattan and The Bronx.....	Corrigan..... \$1,342 50										
	Sundry Licenses, Borough of Brooklyn.....	Kinsella..... 391 25										
	Sundry Licenses, Borough of Queens.....	Corbett..... 13 50										
	Sundry Licenses, Borough of Richmond.....	Woolfe..... 10 50										
				\$1,676 75								
	Market Stand Rents.....	Gray..... 1,800 16										
	Market Wagon Fees.....	"..... 412 75										
	Wallabout Market Lot Rentals.....	"..... 587 00										
	Wallabout Market Wagon Fees.....	"..... 510 25										
	Water Lot Quilt Rents.....	"..... 12 87										
	Dock and Slip Rents, Borough of Manhattan.....	Spooner..... \$144,455 29										
	Dock and Slip Rents, Borough of Brooklyn.....	"..... 1,592 66										
	Dock and Slip Rents, Borough of Queens.....	"..... 8 08										
				146,055 03								
	Street Vaults, Borough of Manhattan.....	Cloughen..... \$2,740 00										
	Street Vaults, Borough of Brooklyn.....	Farrell..... 35 40										
				2,775 40								
	Interest on City Treasury Balances.....			6,267 85								
	Interest on Deposits.....			1,648 35								
	Arrears of Croton Water Rents, City of New York.....	Collector Assessments..... \$2,100 21										
	Interest on Croton Water Rents, City of New York.....	"..... 281 80										
	Croton Rents and Penalties, Borough of Manhattan.....	Padden..... \$97,920 05										
	Croton Rents and Penalties, Borough of The Bronx.....	Lynch..... 40,244 30										
				138,170 23								
	House Rents, Borough of Manhattan.....	Gray..... \$725 75										
	House Rents, Borough of Brooklyn.....	"..... 277 33										
	House Rents, Borough of Richmond.....	"..... 75 00										
				1,078 08								
	Ground Rents, Borough of Manhattan.....	Gray..... \$5 00										
	Ground Rents, Borough of Brooklyn.....	"..... 1 00										
				6 00								
	Ferry Rents, Borough of Manhattan.....	Spooner..... 19,314 46										
	Ferries, Staten Island.....	"..... 12,262 05										
	Ferries, Thirty-ninth Street Ferry.....	"..... 3,292 27										
	Interest on Deposits.....			3,607 68								
	Interest on Deposits.....											
	Prospect Park Improvement, Installments.....	Collector Assessments..... \$435 15										
	Prospect Park Improvement, Full Payments.....	"..... 5 49										
	Interest on Prospect Park Improvement, Installments.....	"..... 140 77										
	Interest on Deposits.....			321 75								
	Interest on Deposits.....											
	To Sinking Fund, Redemption No. 2.....											
	Balance.....			\$6,460,745 51		\$7,874,061 09		\$523,074 99		\$316,825 02		\$46,350 64
				\$6,460,745 51		\$7,874,061 09		\$523,074 99		\$316,825 02		\$46,350 64

Aug. 15, 1908. By Balances..... \$6,460,745 51..... \$7,874,061 09..... \$523,074 99..... \$316,825 02..... \$46,350 64

E. &amp; O. E. A. J. GALLIGAN, Bookkeeper.

JAMES J. MARTIN, City Chamberlain.

THE COMMISSIONERS OF THE SINKING FUNDS OF THE CITY OF NEW YORK, in account with JAMES J. MARTIN, Chamberlain, for the week ending August 15, 1908.

1908. Aug. 8	By Balances as per last Account Current.....	The Water Sinking Fund of The City of New York.		Water Sinking Fund, City of Brooklyn.		Sinking Fund, Long Island City—Redemption of Revenue Bonds.		Sinking Fund, Long Island City—Redemption of Fire Bonds.		Sinking Fund, Long Island City—Redemption of Water Bonds.	
		Dr.	Cr.	Dr.	Cr.	Dr.	Cr.	Dr.	Cr.	Dr.	Cr.
			\$114,431 68		\$533,064 85		\$18,370 51		\$2,682 45		\$4,471 96
15	Interest on Deposits.....		193 71		903 66		31 17		4 43		4 34
	Interest on Deposits.....										
	Interest on Deposits.....										
	Interest on Deposits.....										
	To Balance.....		\$114,627 39		\$534,068 51		\$18,401 68		\$2,686 88		\$4,476 30
			\$114,627 39		\$534,068 51		\$18,401 68		\$2,686 88		\$4,476 30

Aug. 15, 1908. By Balances..... \$114,627 39..... \$534,068 51..... \$18,401 68..... \$2,686 88..... \$4,476 30

E. &amp; O. E. A. J. GALLIGAN, Bookkeeper.

JAMES J. MARTIN, City Chamberlain.



Dr. THE CITY OF NEW YORK, in account with JAMES J. MARTIN, Chamberlain, during the week ending August 15, 1908.

Cr.

1908. Aug. 15	To Jury Fees, New York County.....	\$3,864 00	1908. Aug. 8	By Balance Jury Fees, New York County.....	\$37,157 00
	Jury Fees, Kings County.....	746 00		Balance Jury Fees, Kings County.....	15,170 00
	Jury Fees, Queens County.....	16 50		Balance Jury Fees, Queens County.....	1,017 02
	Jury Fees, Richmond County.....	12 80		Balance Jury Fees, Richmond County.....	1,304 30
		\$4,639 30			\$53,514 32
	Balance Jury Fees, New York County.....	\$33,277 30	Aug. 15	Jury Fees, New York County.....	1 00
	Balance Jury Fees, Kings County.....	9,430 00			
	Balance Jury Fees, Queens County.....	3,000 48			
	Balance Jury Fees, Richmond County.....	2,251 50			
		\$48,958 98			
		\$53,518 32			\$53,518 32

Aug. 15, 1908. By Balance..... \$48,958 98

E. &amp; O. E. A. J. GALLIGAN, Bookkeeper.

JAMES J. MARTIN, City Chamberlain.

Dr. THE CITY OF NEW YORK, in account with JAMES J. MARTIN, Chamberlain, during the week ending August 15, 1908.

Cr.

1908. Aug. 15	To Witness Fees, New York County.....	\$223 14	1908. Aug. 8	By Balance, Witness Fees, New York County.....	\$3,738 35
	Witness Fees, Queens County.....	78		Balance, Witness Fees, Queens County.....	1,010 14
		\$223 92		Balance, Witness Fees, Richmond County.....	310 08
	Balance, Witness Fees, New York County.....	\$3,495 21			\$5,058 57
	Balance, Witness Fees, Queens County.....	1,010 36			
	Balance, Witness Fees, Richmond County.....	310 08			
		\$4,820 65			
		\$5,053 57			\$5,053 57

Aug. 15, 1908. By Balance..... \$4,820 65

E. &amp; O. E. A. J. GALLIGAN, Bookkeeper.

JAMES J. MARTIN, City Chamberlain.

Dr. THE CITY OF NEW YORK, in account with JAMES J. MARTIN, Chamberlain, during the week ending August 15, 1908.

Cr.

1908. Aug. 15	To Interest Registered.....	\$9,047 53	1908. Aug. 8	By Balance.....	\$49,864 11
	Balance.....	43,416 58	Aug. 15	Interest Registered.....	2,800 00
		\$52,064 11			\$52,064 11

Aug. 15, 1908. By Balance..... \$42,416 58

E. &amp; O. E. A. J. GALLIGAN, Bookkeeper.

JAMES J. MARTIN, City Chamberlain.

## DEPARTMENT OF DOCKS AND FERRIES.

New York, June 30, 1908.

The following communications were received, action being taken thereon as noted, to wit:

From the Mayor (77670)—Authorizing the advertising and award of contracts enumerated in Department's request of June 16, 1908. Filed.

From the Corporation Counsel (77289)—Requesting map of shore front between Senator street and Bay Ridge avenue, Borough of Brooklyn. Map forwarded.

From the Municipal Civil Service Commission—

1 (77653). Authorizing the transfer of Michael Filser from the position of Dock-builder to that of Dock Laborer in this Department. Filser changed to Dock Laborer, at 34 1/2 cents per hour while employed, to take effect July 4, 1908.

2 (77666). Submitting list of persons eligible for appointment to the position of Cleaner. Mrs. Hattie Isaacs and Jennie Kern appointed to the position, at \$45 per month while employed.

3 (77667). Submitting list of persons eligible for appointment to the position of Blacksmith's Helper. John J. O'Brien and Thomas Saidler appointed to the position, at 37 1/2 cents per hour while employed.

4 (77671, 77672, 77675). Submitting lists of persons eligible for appointment to the positions of Roofer, Letterer and Marine Sounder. Joseph Eder appointed as Roofer, at 56 1/2 cents per hour while employed; Phineas A. Rice and William G. Quigg appointed as Letterers, at 50 cents per hour while employed; William J. Kelley, Thomas F. Vaughan, Thomas J. Hanrahan, William F. Campbell and James D. Murray appointed as Marine Sounders, at 31 1/2 cents per hour while employed.

From the Department of Water Supply, Gas and Electricity (77540)—Advising that the Shamrock Towing Line complains that the Dockmaster will not allow them to take water from the hydrant on bulkhead foot of West Fifth street, North River, and requesting information relative thereto. Answered that as the hydrant is located on the bulkhead south of the pier, boats desiring water must approach from the south side of the pier, and not from the north side, as the Shamrock Towing Line insisted on doing.

From the Department of Street Cleaning (77524)—Advising of its intention to vacate the dumping board on the pier foot of Twenty-ninth street, East River. Filed.

From the New York and Baltimore Transportation Line (77668)—Requesting permission to open granite pavement at approach to Pier 10, East River, for the purpose of repairing water pipe thereat. Permit granted on usual conditions, work to be done under the supervision of the Chief Engineer.

From the Tidewater Building Company (77601)—Requesting the removal of mooring post and so much of the backing log as is necessary to permit the construction of building for the Independent Wholesale Fish Dealers' Association on Pier 18, East River. Permit granted, the company to do the work under the supervision of the Chief Engineer, it being understood that the material removed will be turned over and surrendered to said Chief Engineer.

From W. D. Dorr (77549)—Requesting permission to remove small landing and repair runway in front of his house at Sand Bay, Canarsie, Brooklyn. Permit granted, work to be done under the supervision of the Chief Engineer.

From H. L. Herlihy & Co. (77411)—Requesting permission to take up pavement at the foot of Twentieth street, East River, for the purpose of repairing steam pipe. Permit granted on usual terms, work to be done under the supervision of the Chief Engineer.

From Bernard Campbell & Co. (76757)—Requesting permission to maintain dumping board on southerly side of pier foot of West Forty-sixth street, North River. Privilege granted to use and occupy 200 feet of space at the inner end of the south side of the pier, with the privilege of erecting and maintaining a dumping board thereat, the work to be done under the supervision of the Chief Engineer, in accordance with plans to be first submitted to and approved by him, rental to be at the rate of \$2,400 per annum, payable quarterly in advance to the Cashier, continuing during the pleasure of the Commissioner, but not longer than April 30, 1909.

From William Brooks' Son (77284)—Requesting permission to occupy space for the storage of building material on upland between West Fifty-first and Fifty-second streets, North River. Privilege granted to occupy space 30 by 100 feet in dimensions, commencing June 16, 1908, and continuing during the pleasure of the Commissioner, but not longer than April 30, 1909, rental to be at the rate of \$45 per month, payable monthly in advance to the Dockmaster.

From Gordon C. Tuttle (77402)—Requesting permission to occupy a plot of ground at Broad Channel, Jamaica Bay, Borough of Queens. Privilege granted to occupy Lot No. 6 of Block 10, an area of 2,039 square feet, in commencing July 1, 1908, and to continue during the pleasure of the Commissioner, but not longer than May 1, 1912, rental to be at the rate of \$35.27 per annum, payable in advance to the Cashier.

From the United States Volunteer Life Saving Corps (76609, 77126)—Requesting permission to erect and maintain a life saving station on the pier foot of East Fifty-first street, East River, and enclosing consent of the Department of Public Charities therefor. Privilege granted, to continue during the pleasure of the Commissioner, but not longer than April 30, 1909, rental to be at the rate of \$1 per annum, payable in advance to the Dockmaster.

From the Contractors' Protective Association of The City of New York (77674)—Protesting against the increase in rental for space around the water-front used for the storage of building material. Rates reduced from \$45 to \$47.50 per month for monthly permits and from \$15 to \$12.50 for permits for ten days or fraction thereof, for space 30 by 100 feet, to take effect July 1, 1908.

From L. H. Crouch (77661)—Requesting, on behalf of a client, permission to maintain a stand for the sale of fruit, milk, etc., near the foot of Twenty-third street, North River. Denied.

From the Spaul & Trist Company (77655)—Accepting Department's terms of June 26, 1908, for additional work on Piers 54 and 55, North River, under Contract No. 1054. Filed.

From the Manhattan Harbor Improvement Company (77503)—Requesting that additional laborers be assigned for receiving the fill at One Hundred and Thirty-second street, North River. Filed, the matter having been attended to.

From the Baxter Wrecking Company (77518)—Requesting permission to deposit some old wrecks at Rikers Island, East River, Borough of The Bronx. Denied.

From the Secretary (77664)—Recommending that as Peter Offergeld has failed to report for duty as Dock Laborer, his name be dropped from the list of employees. Appointment rescinded and name dropped from list.

From the Chief Engineer—Recommending the issuance of the following orders:

1 (77668). For repairs to the plank walk and crib bulkhead at the Oyster Basin, between Gansersort and Bloomfield streets, North River.

2 (77610). For the fencing off of the pier foot of One Hundred and Fifty-fifth street, North River.

3 (77609). For dredging at the bulkhead between One Hundred and Thirty-fourth and One Hundred and Thirty-fifth streets, Harlem River, and at the bulkhead foot of One Hundred and Twenty-fifth street, Harlem River.

4 (77616). For the placing of four new mooring posts and paving at the bulkhead between One Hundred and Thirty-fourth and One Hundred and Thirty-fifth streets, Harlem River.

5 (77613). For repairs to pavement foot of One Hundred and Thirty-ninth street, Harlem River.

Orders issued to Chief Engineer.

From the Auditor (77612)—Reporting that the Neptune Bathing Company is in arrears for rent for both houses, etc., between One Hundred and Forty-ninth and One Hundred and Fiftieth streets, North River, and recommending that Bernard Rolf, reputed owner, be notified that unless rental is paid promptly the lease will be canceled and the structures must be removed. Rolf notified, as recommended.

From the Superintendent of Ferries—

1 (77663). Submitting resignation of Joseph G. Hayes from the position of Dock Laborer. Accepted.

2 (77662). Recommending that the compensation of Nicholas Delaney, Deck-hand, be increased to \$75 per month. Delaney increased to \$75 per month, to take effect July 1, 1908.

By order of the Commissioner (77669) the pay of Michael Noonan, Engineman, was fixed at the rate of \$1,500 per annum, to take effect July 1, 1908.

In response to its request for a renewal of lease of dumping board foot of West Ninety-seventh street, North River (76879), the T. A. S. Sheridan Company was advised that a permit will be granted for two months, beginning August 1, 1908, and was requested to advise whether 10 per cent, advance on the rental for a lease will be satisfactory.

Sealed bids or estimates were received and opened for furnishing and delivering stationery and miscellaneous office supplies under Contract No. 1137, as follows:

	Class I. Secretary.	Class II. Chief Engineer.	Class III. Drafting.
Gerry & Murray.....	\$2,127 60	\$2,881 08	.....
Jordan Stationery and Printing Company.....	2,425 20	.....	.....
Monroe & Clarke Co.....	2,130 60	1,849 07	.....
The J. W. Pratt Company.....	2,494 20	2,066 00	\$2,067 02
Martin B. Brown Company.....	2,511 45	2,990 00	2,235 00
William Brattin & Co.....	2,186 98	1,880 20	.....

Contract awarded by class to the lowest bidders, subject to the approval of the sureties by the Comptroller, as follows:

Class I., to Gerry & Murray; surety, the Metropolitan Surety Company.



Class II., to William Bratner & Co.; surety, the United States Fidelity and Guaranty Company.

Class III., to the J. W. Pratt Company; surety, the Title Guaranty and Surety Company.

Sealed bids or estimates were received and opened for furnishing and delivering about 40,000 tons of anthracite coal, under Contract No. 1142, as follows:

	Per ton.
Richmond Ice Company.....	\$3 58
Hite & Rafetto.....	3 53
W. P. W. Haff.....	4 22
Curtis-Blaisdell Company.....	3 49

Contract awarded to the lowest bidder, the Curtis-Blaisdell Company, subject to the approval of the National Surety Company, as surety, by the Comptroller.

The Auditor reported that the following were audited and forwarded to the Finance Department for payment—

1. Payroll of the Municipal Ferry force for the month of June, 1908, amounting to \$56,826.18.

2. Payroll of the Commissioner's office, construction force, repair and maintenance force, officers and appointees for the month of June, 1908, amounting to \$38,197.14.

The Cashier reported—

1. That the revenues from Staten Island Ferry privileges for the month of June, 1908, amounted to \$4,166.57.

2. That the revenues from Thirty-ninth Street, (Brooklyn) Ferry privileges for the month of June, 1908, amounted to \$218.74.

3. That the Staten Island Ferry receipts for the month of June, 1908, amounted to \$72,128.75.

4. That the Thirty-ninth Street (Brooklyn) Ferry receipts for the month of June, 1908, amounted to \$17,003.02.

The following Department orders were issued:

No.	Issued To and For.	Price.
23946.	Henry J. McCoy Company, gauge glasses, packing, etc.....	\$106 86
23947.	Kanouse Mountain Water Company, distilled water for July, 1908, per gallon.....	06
23948.	Mutual Towel Supply Company, toilet supply for July, 1908, Ferry Bureau.....	34 75
23949.	Alexander Miller & Brother, repairs to condensers on launch "General McClellan".....	16 72

The following privileges were granted, to commence May 1, 1908, and to continue during the pleasure of the Commissioner, but not longer than April 30, 1909, the rental in each case being payable to the Cashier:

Charles Baeszler, to occupy cab stand No. 5, at St. George Terminal of Staten Island Ferry, at a rental of \$3 per month, payable monthly in advance.

Charles Baeszler, cab stand No. 1, at St. George Terminal of Staten Island Ferry, at a rental of \$2 per month, payable monthly in advance.

Catoggio Bros., boothlacking privilege on Municipal ferries of the Staten Island Ferry, and in the terminals of said ferry, at a rental of \$8,600 per annum, payable quarterly in advance.

Thomas J. Fenley, cab stand No. 4, at St. George terminal of Staten Island Ferry, at a rental of \$2 per month, payable monthly in advance.

William J. Fenley, cab stand No. 3, at St. George terminal of Staten Island Ferry, at a rental of \$2 per month, payable monthly in advance.

Matthew Kiernan, cab stand No. 2, at St. George terminal of Staten Island Ferry, at a rental of \$2 per month, payable monthly in advance.

Joseph Lapitino, boothlacking privilege on the ferries and in the terminals of the Thirty-ninth Street (Brooklyn) Ferry, at a rental of \$500 per annum, payable quarterly in advance.

Joseph Lapitino, music privilege on Saturdays, Sundays and holidays on ferries of the Thirty-ninth Street (Brooklyn) Ferry, at a rental of \$500 per annum, payable monthly in advance.

Joseph Lapitino, music privilege on ferries of Staten Island Ferry on Saturdays, Sundays and holidays, at a rental of \$1,400 per annum, payable monthly in advance.

H. P. Miles, two weighing machines at the Manhattan terminal of the Staten Island Ferry and three at the St. George terminal, at a rental of \$460 per annum, payable monthly in advance.

H. P. Miles, three weighing and three vending machines at the Manhattan terminal of the Thirty-ninth Street (Brooklyn) Ferry, and two weighing and two vending machines at the Brooklyn Terminal, at a rental of \$525 per annum, payable monthly in advance.

Multiphone Operating Company, one multiphone machine in the Brooklyn terminal of the Thirty-ninth Street (Brooklyn) Ferry, at a rental of \$100 per annum, payable monthly in advance.

National Automatic Weighing Machine Company, weighing machine at Richmond terminal of the Staten Island Ferry, at a rental of \$150 per annum, payable monthly in advance.

William Wharton, flower stand at Manhattan terminal of the Staten Island Ferry, at a rental of \$300 per annum, payable quarterly in advance.

William Wharton, newspaper stand and vending machines at Manhattan terminal of Staten Island Ferry, at a rental of \$3,000 per annum, payable quarterly in advance.

William Wheeler, newspaper, confectionery, cigar, soda water, flower and fruit stands at the Manhattan and Brooklyn terminals of the Thirty-ninth Street (Brooklyn) Ferry at a rental of \$1,000 per annum, payable quarterly in advance.

The Municipal Civil Service Commission was requested to authorize the transfer of Daniel Sullivan from the position of Dock Laborer to that of Stoker, and of Patrick Halloran from the position of Dock Laborer to that of Foreman of Dock Laborers.

DENIS A. JUDGE, Deputy and Acting Commissioner.

New York, July 1, 1908.

The following communications were received, action being taken thereon as noted, to wit:

From the Commissioners of the Sinking Fund (77697)—Transmitting certified copies of resolutions adopted June 30, 1908, as follows:

1. Authorizing lease to M. McGirr's Sons' Company of 110 feet on the northerly side of pier foot of West Thirtieth street, Borough of Manhattan, extending from the outer end of the northerly side of said pier inshore a distance of 110 feet, more or less, to the westerly end of the most westerly dumping board of the Department of Street Cleaning on said pier, for a term of five years from July 1, 1908, at a rental of \$2,000 per annum, the lessee to have the privilege of erecting and maintaining during the term of the lease a dumping board for the purpose of loading manure, extending from a line parallel to and about 10 feet north of the northerly side of said pier to a line parallel to and about 20 feet south of the northerly side of said pier, and shall have the privilege of erecting and maintaining during the term of the lease a runway, ramp or approach about 10 feet in width southerly of the southerly side of the dumping boards of the Department of Street Cleaning now existing on the northerly half of said pier. The dumping boards, runways, ramps and approaches and any and all structures erected under the provisions of the lease are to be erected in accordance with the plans and specifications to be first submitted to and approved by the Engineer-in-Chief of the Department of Docks and Ferries, and shall revert to and become the property of The City of New York at the expiration or sooner termination of said lease; the lessee is to maintain any and all structures erected under the provisions of the lease during the term of the lease in good condition, and shall make repairs thereto whenever so ordered by the Commissioner of Docks; the lease

will contain the usual terms, conditions and covenants at present embodied in leases of wharf property now used by this Department, including the covenant that the lessee shall at all times do such dredging during the term of the lease as may be considered necessary and proper by the Commissioner of Docks in the basin or slip or water immediately adjacent to the premises leased.

2. Authorizing lease to James Shewan & Sons of the following described property:

a. The southerly half of Pier 52, East River, foot of Stanton street.

b. The bulkhead extending from the southerly side of Pier 52, foot of Stanton street, southerly a distance of 132 feet 10 inches.

c. The new made land in rear of said bulkhead bounded and described as follows: Beginning at a point formed by the intersection of the southerly side of Pier 52, East River, or Stanton Street Pier, and the established bulkhead line between Pier 51, or Livingston Street Pier North, and Pier 52, or Stanton Street Pier, and extending southerly along said bulkhead line a distance of 132 feet 10 inches, more or less, to a point distant 20 feet, more or less, from the northerly side of Pier 51, or Livingston Street Pier North; running thence westerly inshore and at right angles to the said bulkhead line a distance of 25 feet; thence northerly and parallel to said bulkhead line a distance of 51 feet 11 inches, more or less, to a point formed by the intersection of the last mentioned line with a line drawn from the middle point of said bulkhead line between the northerly side of Pier 51 or Livingston Street Pier North, and southerly side of Pier 52 or Stanton Street Pier, and at right angles to said bulkhead line; thence westerly along last mentioned right angle line a distance of 90 feet 6 inches, more or less, to the easterly line of Tompkins street produced; thence northerly and along the easterly line of Tompkins street produced a distance of 80 feet 11 inches, more or less, to a point formed by the intersection of the easterly line of Tompkins street produced with a line drawn at right angles to the above mentioned bulkhead line at the point formed by the intersection of said bulkhead line with the southerly side of Pier 52, or Stanton Street Pier; thence easterly along the last mentioned right angle line a distance of 115 feet, more or less, to the point or place of beginning.

The lease to be for a term of five years, from July 1, 1908, at a rental of \$5,000 per annum; the lessee to have the privilege at renewal for a further term of five years at an advance in rental of 10 per cent. per annum over the rental for the first term. The lessee shall have the privilege of mooring alongside of said pier and in front of said bulkhead two dry docks, and shall also have the privilege of erecting upon said premises such structures, apparatus and appliances as may be necessary for the conduct of the business carried on by the lessee, all of said structures, apparatus and appliances to be erected under the direction and supervision of the Chief Engineer of this Department, and in accordance with plans and specifications to be submitted to and approved by him.

3. Authorizing lease to the New York Butchers' Dressed Meat Company of that portion of the northerly side of the pier foot of West Thirty-ninth street commencing at the inshore end of the premises leased by the City to the New York Horse Manure Transportation Company (being about 631 feet easterly from the outer end of the pier), and extending easterly a distance of 150 feet to the westerly end of the premises now leased by the City to the New York Butchers' Dressed Meat Company under an indenture dated March 18, 1904. The lease shall commence on the first day of July, 1908, and shall expire April 1, 1914, at a rental of \$1,800 per annum; lessee to have the privilege of renewal for a further term of ten years at an advance in rental of 10 per cent. per annum over the rental for the first term; the remaining terms and conditions of the lease to be similar in every respect to those contained in the leases now in use by the Department.

4. Authorizing lease to the Sound Transportation Company of the following described property: The westerly side and surface of Pier (old) 34, East River, Catharine Slip Pier West, and the bulkhead and small pier between Piers (old) 33 and (old) 34, East River, together with the right to use the sheds owned by the City on said premises, at a rental of \$8,000 per annum, for a term of ten years from July 1, 1908, the remaining terms and conditions of the lease to be similar to those contained in leases of wharf property now in use by the Department.

5. Authorizing lease to Samuel Magarigal, as president of the Cygnet Club, of the City, County and State of New York, of the crib bulkhead at the foot of East Eighty-fourth street, Borough of Manhattan, together with the property now occupied by the said club lying outside of the high water mark at the foot of said street, for a term of three years from July 1, 1908, at a rental of \$150 per annum, the remaining terms and conditions of the lease to be similar to those contained in leases of wharf property now in use by this Department.

6. Authorizing lease to the New York and Long Branch Steamboat Company of northerly half of pier foot of West Thirty-fifth street, for a term of ten years from April 1, 1909, with the privilege of renewal for a further term of ten years, the rental for the first term to be at the rate of \$8,000 per annum, and for the renewal term to be at the rate of \$10,000 per annum; the lessee to have the privilege of erecting and maintaining upon the premises such structures as may be necessary for the conduct of its business, the structures to be erected in accordance with plans and specifications to be submitted to and approved by the Commissioner of Docks, it being understood and agreed that this lease shall be of no force or effect unless the lessees, Thomas G. and Walter R. Patten, comprising the firm of T. G. & W. R. Patten, shall consent and agree to the cancellation of the lease on December 1, 1908, of the entire northerly side of Pier (old) 58, North River, a distance of about 330 feet, and the entire westerly side of the "L" adjoining the outer end of the southerly side of said pier, about 100 feet, together with the surface of said pier about 50 feet in width and the surface of said "L" about 50 feet in width, the remaining terms and conditions of the lease to be similar to those contained in leases now in use by this Department.

7. Authorizing lease to the New York, New Haven and Hartford Railroad Company of (1) all land under water owned by the City to be occupied by Piers (new) 40 and 41, and so much of the land under water comprised in Pier (new) 39 as is hereinafter more particularly referred to, and (2) the bulkhead between Piers (new) 40 and 41. The lease to be for a term of ten years, commencing from the date that said piers and bulkheads, respectively, are completed and ready for occupancy, and the lessee shall have the privilege of two renewals of ten years each. The rental for the first term of ten years for such of the land under water as is owned by the City and occupied by Piers 40 and 41, shall be at the rate of 25 cents per square foot per annum, and the rental for the bulkhead between Pier 40 and Pier 41 shall be at the rate of \$1,500 per annum; the rental for each renewal term shall be at an advance of 10 per cent. on the rental for the preceding term.

The lessee to construct Piers (new) 40 and 41 at its own cost and expense in accordance with the plan adopted by the Commissioner of Docks, March 2, 1908, and approved by the Commissioners of the Sinking Fund April 14, 1908.

The City to grant the owners of Pier (old) 50, East River, permission to widen and extend said pier so that the lines thereof shall be coincident with Pier (new) 39, as shown on said plan; also to erect an iron shed on said pier when extended and widened in accordance with the plans and specifications to be first submitted to and approved by the Commissioner of Docks. All of the work to be done under the supervision and direction of the Chief Engineer of the Department of Docks and Ferries; provided, that the said owners shall file in the Department a written agreement to be approved as to form by the Corporation Counsel, to pay for the use of the land under water owned by the City covered by said widening and extension to said pier the sum of 25 cents per square foot per annum, payable quarterly in advance, for a term of ten years, with the privilege of two renewals for a further term of ten years each, the rental for each renewal term to be 10 per cent. advance on the rental for the preceding term, commencing from the date that said widening and extension is completed. Said agreement shall also provide that in the event that the Commissioner of Docks shall decide that said pier is needed for the improvement of the water-front, that then in such case no additional item of value shall be claimed or allowed by reason of the extension or widening of said pier, or by the erection of a shed on said pier, in any proceedings being instituted for the acquisition of said property either by purchase or condemnation.

The lessee to construct at its own cost and expense a stone or concrete bulkhead wall extending from the westerly side of Pier (new) 39 to the easterly side of Pier (new) 41, as shown on said plan. The lessee to have the privilege of erecting sheds upon said Piers 40 and 41 and on the bulkhead extending from the westerly side of Pier (new) 39 to the easterly side of Pier (new) 41, and extending inshore a distance of 30 feet. All of said work of construction to be done in accordance with plans and specifications to be submitted to and approved by the Commissioner of Docks. All of said improvements located upon City property to revert to and become the



property of The City of New York at the expiration or sooner termination of said lease or any renewal thereof.

The lease to enter into an agreement with the City, which agreement shall provide:

1. That the lease for and in consideration of the licenses and permissions herein set forth, and for and in consideration of the wharf property hereinafter conveyed to it by The City of New York hereby relinquishes to the said City all the rights of wharfage, cramage, emoluments and hereditaments appurtenant to all that bulkhead on the southerly side of South street, between the easterly side of Pier (old) 30 and the westerly side of Pier (old) 31, as said bulkhead existed on the date of this agreement.

2. The City on its part, for and in consideration of the wharf property to be conveyed by the lessee, and for and as a reimbursement for the cost and expense of the improvements made by the said lessee at its own cost and expense, agrees to convey to the lessee all the rights of wharfage, cramage, emoluments and hereditaments appurtenant to all that bulkhead when completed, upon a line 100 feet southerly of the southerly side of South street, hereinafter adopted by the Department of Docks and Ferries and approved by the Commissioners of the Sinking Fund as the new bulkhead line, beginning at the intersection of the easterly side of Pier (new) 30 with the said bulkhead line and running easterly to the westerly side of Pier (new) 40, as said piers and bulkhead are shown upon the new plan heretofore referred to.

3. In case The City of New York shall at any time seek to acquire the rights hereby conveyed to the owner, by process of law or private agreement according to law, the said City shall pay said owner such amount as may be determined upon in the proceedings for the acquisition of said rights, or as may be agreed upon by the owner and the Commissioner of Docks, with the approval of the Commissioners of the Sinking Fund, to be the value of the rights of wharfage, cramage and other emoluments appurtenant to the new bulkhead constructed by the owner upon the new lines, which amount, however, shall not exceed the value of the rights of wharfage, cramage and other emoluments appurtenant to the bulkhead between Piers (old) 30 and 31, East River, as said rights exist at the date of this agreement. The lease to contain a stipulation that the improvements must be completed within three years from the date of approval of the lease by the Commissioners of the Sinking Fund, otherwise the lease to be null and void, the remaining terms and conditions of the lease to be similar to those contained in leases of similar property now in use by the Department, except as to the special provisions heretofore recited; and said lease shall be drawn in a form to be approved by the Corporation Counsel.

Filed.

From the Corporation Counsel (77609), transmitting, approved as to form, leases as follows:

1. One hundred and ten feet of the northerly side of pier foot of West Thirtieth street, to M. McGirr's Sons' Company.
2. Southerly half of Pier 52, East River; bulkhead southerly and new made land in rear of said bulkhead, to James Shewan & Sons.
3. One hundred and fifty feet of the northerly side of pier foot of West Thirtieth street, to the New York Butchers' Dressed Meat Company.
4. Northerly half of pier foot of West Thirtieth street, to the New York and Long Branch Steamboat Company.
5. Crib bulkhead foot of East Eighty-fourth street, East River, to Samuel Magaral, as President of the Cygnets Club.
6. Westerly side and surface of Pier (old) 34, East River, and bulkhead and small pier between Piers (old) 33 and (old) 34, to the Sound Transportation Company.

Filed.

From Tony Engelke (77677)—Requesting permission to occupy a plot of ground at Broad Channel, Jamaica Bay, Borough of Queens. Privilege granted to occupy Lot No. 42 of Block 30, an area of 1,050 square feet, to commence July 1, 1908, and to continue during the pleasure of the Commissioner, but not longer than May 1, 1912, rental to be at the rate of \$12.60 per annum, payable in advance to the Cashier.

From the Chief Engineer—

1 (77700). Submitting specifications and form of contract for dredging between Twenty-eighth and Thirty-sixth streets, Brooklyn. Ordered printed as Contract No. 1148. Mayor requested to authorize advertising and award.

2 (77682). Recommending that the permit to Mrs. Ruth for the maintenance of slant southerly of One Hundred and Fifty-eighth street, North River, be revoked, to permit of the prosecution of the work of improvement thereat. Permit revoked, to take effect July 1, 1908.

3 (77534). Recommending the issuance of an order for repairs to the pier foot of Twenty-eighth street, East River. Order issued to Chief Engineer.

4. Returning Bureau Order No. 5570, for repairs to Thirty-ninth street, Brooklyn, ferryboats; Bureau Order No. 5656, for repairs to ferry terminal structures foot of Thirty-ninth street, Brooklyn, and Bureau Order No. 5508, for repairs to Manhattan terminal of the South Brooklyn Ferry, his Bureau being no longer required to make the repairs.

Filed.

A communication (77401) was received from the Atlanta Boat Club, transmitting check in payment of rent for its boathouse site, foot of One Hundred and Fifty-second street, Harlem River, Borough of Manhattan, for the months of May, June and July, 1908. Answered that the check will be accepted as payment of rent to August 1, 1908, but that unless the property is vacated on or before that date the structures will be removed by the force of this Department.

DENIS A. JUDGE, Deputy and Acting Commissioner.

New York, July 2, 1908.

The following communications were received, action being taken thereon as noted, to wit:

From the City Clerk (77026)—Transmitting certified copy of resolution adopted by the Board of Aldermen, June 23, 1908, recommending the establishment of a recreation pier on the North River, between Twentieth and Thirtieth streets. Filed.

From the Comptroller (77710)—Requesting assignment made by Martin & Campbell to Andrew M. Campbell of Class in at Contract No. 1112 for flags. Copies of consent of assignee, sureties and Commissioner of Docks forwarded.

From the Municipal Civil Service Commission (77480)—Submitting list of persons eligible for appointment to the position of Dockhand. Patrick J. Collins, William A. McTieran, Thomas J. O'Rourke, Thomas J. Burns and William Doyle appointed to the position, with compensation at the regular rate.

From the Department of Water Supply, Gas and Electricity (77648)—Requesting the driving of eight test piles in the Harlem River opposite One Hundred and Fifty-fourth street, and in Cromwell Creek. Chief Engineer directed to do the work and report the cost for collection.

From the Lehigh Valley Railroad Company (77707)—Requesting permission to make general repairs, as may be required, to its water-front property along the North and East rivers, in The City of New York. Permit granted on usual terms, work to be done under the supervision of the Chief Engineer, and permit to continue during the pleasure of the Commissioner, but not longer than December 31, 1908.

From James McLaughlin Company (77645)—Requesting permission to occupy space for the storage of building material at the foot of Fifty-third street, North River. Privilege granted to occupy a space 30 by 100 feet in dimensions, to continue during the pleasure of the Commissioner, but not longer than April 30, 1909, rental to be at the rate of \$37.50 per month, payable monthly in advance to the Dockmaster.

From the Chief Engineer—

1 (77646). Recommending the issuance of an order for the driving of necessary mooring piles and platform approach to free floating bath to be located at the foot of Eighty-second street, North River. Order issued to Chief Engineer and berth assigned for bath.

2 (77681). Reporting that the awning shed and platform erected by the Old Dominion Steamship Company between Piers 24 and 25, North River, were completed June 19, 1908, and cover an area of 4,540 square feet, and recommending that the rental charged for the area commence as of said date. Approved.

3 (77684). Reporting that Class 11 of Contract No. 1112, for paints, etc., was commenced June 27, 1908, by J. Edward Ogden Company. Comptroller notified.

4 (77703). Submitting report of work done under his supervision for the week ending June 6, 1908. Filed.

5. Recommending that orders be issued as follows:

- a (77630). For repairs to pier foot of Thirty-seventh street, East River.
- b (77631). For repairs to pier foot of Fifty-second street, North River.
- c (77683). For repairs to pier foot of Bay Ridge avenue, Brooklyn.
- d (77632). For the erection of an office for the Assistant Superintendents of Docks on Pier (new) 33, East River, and another on the marginal street area along the northerly side of West Forty-third street, North River.
- e (77685). For repairs in bulkhead between Piers (old) 33 and 34, East River.

Orders issued to Chief Engineer.

A communication (77688) was received from the Women's Auxiliary of Gouverneur Hospital requesting the use of one of the City's ferryboats, and was advised that the disposition of the unused ferryboat is in the hands of the Commissioners of the Sinking Fund.

The Department of Health was requested to make an examination as to the physical condition of Mrs. Winifred Cooper, Cleaner (77633), and of Patrick Cunningham, Watchman, and Hubert G. Welch, Cleaner (77650).

The following Department orders were issued:

No.	Issued To and For,	Price
23950.	S. V. Anable, No. 5 duck .....	\$24 84
23951.	Albert J. Kelting, castings .....	34 99
23952.	Crosby Gauge and Valve Company, gauge cocks .....	31 67
23953.	Wm. M. Sharpe, tires .....	167 00
23934.	Thomas Flannigan, 100 days' use of horse, harness and driver, per day .....	2 75
23955.	Charles Wacker, 100 days' use of horse, harness and driver, per day .....	2 75
23956.	John Traynor, 100 days' use of horse, harness and driver, per day .....	2 75

DENIS A. JUDGE, Deputy and Acting Commissioner.

New York, July 3, 1908.

The following communications were received, action being taken thereon as noted, to wit:

From the Municipal Civil Service Commission (77731)—Authorizing the transfer of Daniel Sullivan from the position of Dock Laborer to that of Stoker in this Department. Sullivan changed to Stoker, at 43 3/4 cents per hour, while employed, to take effect July 4, 1908.

From the President of the Borough of Manhattan—

1 (77716). Stating, in response to Department's notice, that repairs will be made to the inshore end of the sewer foot of West One Hundred and Fifty-first street. Filed.

2 (77608). Requesting consent to the transfer to his office of Bridget McAndrews, Attendant in this Department. Consent granted.

From the President of the Borough of Richmond (77727)—Consenting to the transfer to this Department of Owen W. Donegan, Laborer. Municipal Civil Service Commission requested to authorize the transfer.

From Thomas Angus (77757)—Requesting permission to maintain newspaper stand on the pier foot of West Twenty-second street, North River. Privilege granted, to continue during the pleasure of the Commissioner, but not longer than the close of the summer season of 1908, rental to be at the rate of \$1 per month, payable monthly in advance to the Dockmaster.

From David Turtle (77736)—Requesting permission to maintain a small portable stand for the sale of novelties, etc., on the pier foot of West Twenty-second street, North River. Privilege granted, to continue during the pleasure of the Commissioner, but not longer than the close of the summer season of 1908, rental to be at the rate of \$1 per month, payable monthly in advance to the Dockmaster.

From the New York Cent-a-Driek Company (77423)—Requesting permission to maintain a mineral water fountain outside of the ferryhouse at St. George, Staten Island. Privilege granted, to continue during the pleasure of the Commissioner, but not longer than April 30, 1909, rental to be at the rate of \$75 per annum, payable quarterly in advance to the Cashier.

From J. Edward Ogden Company (77673)—Requesting an extension of time on Class 5 of Contract No. 1058, for miscellaneous supplies. Extension granted to and including July 3, 1908.

From the Ocean Steamship Company of Savannah (77735)—Agreeing to restore the pavement at the approach to Pier 35, North River, to its original condition at the expiration or sooner termination of the lease of the premises, if so ordered by the Commissioner. Filed.

From J. H. Galleher (77712)—Requesting that the permit granted him June 24, 1908, for the landing of steamer "Momaik" at the outer end of the pier foot of Twenty-fourth street, East River, be amended by making the rental \$5 per day, instead of \$10 per day. Permit amended as recommended.

From R. P. Winne (77696)—Asking that his permit for the maintenance of a photographic machine at the Manhattan terminal of the Thirty-ninth Street, Brooklyn, Ferry, be revoked. Permit revoked as of June 30, 1908.

From the New England Navigation Company (77656)—Returning, executed by the company, copy of renewal lease of bulkhead between Piers 18 and 19, North River. Copy of lease executed by the Department, forwarded to the company.

From the White Quartz Sand and Gravel Company (77607)—Requesting a credit wharfage account with the Department. Account granted.

From the Chief Engineer—

1 (77744). Submitting report relative to the proposition of extending the South street approach of the St. George ferry terminal to provide a lighter gradient for trucking. Filed.

2 (77701). Reporting that George W. Patterson, Stationary Engineman, died July 2, 1908. Name dropped from the list of employees.

From the Auditor (77735)—Reporting that John A. McCarthy has paid his rental for the fence around the upland north of Rivington street, East River. Filed; order for the removal of fence rescinded.

The Auditor reported that the following were audited and forwarded to the Finance Department for payment:

1. Payroll for the municipal ferry force for the week ending July 3, 1908, amounting to \$2,841.38.
2. Payroll for Construction and Repairs Force for the week ending July 3, 1908, amounting to \$29,525.07.

The Cashier reported that moneys were received and deposited for the week ending July 3, 1908, amounting to \$73,298.76.

DENIS A. JUDGE, Deputy and Acting Commissioner.

New York, July 6, 1908.

The following communications were received, action being taken thereon as noted, to wit:

From the Board of Estimate and Apportionment (77759)—Transmitting certified copies of resolutions adopted June 26, 1908, as follows: (1) Approving of specifications for furnishing and delivering two automobiles for the use of this Department, and (2) granting permission to the Special Committee on Ferries to make some temporary arrangements with the ferry companies, if necessary, to keep the ferries running for a temporary period of time. Filed.



From the Municipal Civil Service Commission (77742)—Authorizing the reassignment of Terence J. Flynn, Dock Laborer. Flynn reassigned as Dock Laborer.

From the Supervisor of the City Record (77745)—Requesting a list of all the officials and employees of the Department. List forwarded.

From John Fleming (77749)—Requesting permission to repair the pavement leading to pier foot of One Hundred and Thirty-third street, North River. Permit granted, work to be done under the supervision of the Chief Engineer.

From James McLaughlin (77750)—Requesting permission to occupy space at the ferry terminal foot of Thirty-ninth Street, Brooklyn, from which to operate a stage. Privilege granted, to commence July 1, 1908, and to continue during the pleasure of the Commissioner, but not longer than April 30, 1909, rental to be at the rate of \$1 per month, payable monthly in advance to the Cashier.

From the Volunteer Fire Association of Broad Channel (77751)—Requesting permission to occupy a plot of ground at Broad Channel, Jamaica Bay, Borough of Queens. Privilege granted to occupy Lot No. 14 of Block 8, an area of 2,852 square feet, at a rental of \$34.22 per annum, commencing August 1, 1908, and continuing during the pleasure of the Commissioner, but not longer than May 1, 1912.

From the Chief Engineer—  
1 (77746). Reporting that Andrew Hendrickson, Jr., died June 30, 1908. Name dropped from the list of employees.

2 (77743). Submitting report relative to the necessity for placing high guard piles at each corner of the pier foot of Noble street, Brooklyn. Order issued to Chief Engineer to drive necessary piles.

3 (77732). Recommending the issuance of an order for fencing off the bulkhead platform foot of Depot place, Harlem River, Borough of The Bronx. Order issued to Chief Engineer.

The Commissioner of Parks for the Borough of The Bronx was requested to consent to the transfer of Thomas J. Bacom from the position of Paver in his Department to a similar position in this Department.

Permission was granted the Board of Education to land on July 8, 1908, at any of the following piers on the East River, without charge: Foot of Sixty-first, Sixty-second, Eighty-sixth, Ninety-first, Ninety-fifth, Ninety-sixth or One Hundredth streets.

Charges (77584) were preferred against Edward Weeks, Deckhand, the specifications of which are as follows: (1) That on June 22, 1908, he reported for duty as Doorman at the Manhattan terminal of the Thirty-ninth Street Ferry without the proper uniform as called for by the rules laid down by this Department for his guidance; (2) that about 6.15 p. m. on the same day, June 22, 1908, while acting as Doorman at the Manhattan terminal of the Thirty-ninth Street Ferry he assaulted Captain Buncer, the Acting Assistant Superintendent of Ferries at the terminal. Weeks was directed to appear at the main office of this Department on July 9, 1908, at 10 o'clock a. m., at which time and place the charges will be examined into and he will be afforded a hearing thereon.

The following Department order was issued:

No.	Issued To and For.	Price.
23957.	J. Edward Ogden Company, glass.	\$32 49

DENIS A. JUDGE, Deputy and Acting Commissioner.

## BOROUGH OF MANHATTAN.

### COMMISSIONER OF PUBLIC WORKS.

In accordance with the provisions of section 154b, chapter 466 of the Laws of 1901, I transmit the following report of the transactions of the offices of the Commissioner of Public Works, President of the Borough of Manhattan, for the week ending August 30, 1908:

#### Public Money Received During the Week.

For restoring and repaving pavement, General Account	\$4,057 57
For redemption of obstructions seized	5 59
For vault permits	855 75
For shed permits	35 00
For sewer connections	1,016 16
For bay window permits	7 60

#### Permits Issued.

Permits to place building material on streets	101
Permits to construct street vaults	4
Permits to construct sheds	2
Permits to cross sidewalks	12
Permits for embankments, steam mains and various connections	320
Permits for railway construction and repairs	16
Permits to repair sidewalks	121
Permits for sewer connections	14
Permits for sewer repairs	12
Permits for bay windows	5

#### Obstructions Removed.

Obstructions removed from various streets and avenues	11
---	----

Complaints received and attended to, Bureau of Incumbrances	58
Permits extended, Bureau of Incumbrances	135
Permits revoked, Bureau of Incumbrances	3

#### Inspection Division, Bureau of Highways.

Complaints received	983
Repairs made	1,547
Police complaints received	689

#### Repairs to Pavement.

Square yards of pavement repaired	4,107
-----------------------------------	-------

#### Repairs to Sewers.

Linear feet of sewer built	513
Linear feet of sewer cleaned	18,865
Linear feet of sewer examined	4,853
Basins cleaned	248
Basins examined	73
Cubic feet of brick work built	109
Linear feet of sewer relieved	8,230
Basin hoists put in	8
Basin covers put on	2
Basins relieved	3
Manhole covers put on	4
Basin grates put in	4
Carloads of dirt removed	773
Spurs put in	3

#### General Office, Commissioner of Public Works.

Orders Nos. 3264 to 3379 were issued.  
One hundred and fifteen requisitions were received and acted upon.  
Eleven requisitions, including seventy-eight vouchers, amounting to \$127,479.47 were drawn on the Comptroller.

#### Statement of Laboring Force Employed.

Repaving and Renewal of Pavements—	
Mechanics	251
Laborers	190
Teams	4
Carts	119
Boulevards, Roads and Avenues, Maintenance of—	
Mechanics	8
Laborers	62
Teams	29
Carts	16
Roads, Streets and Avenues—	
Laborers	53
Teams	10
Carts	5
Sewers, Maintenance, Cleaning, etc.—	
Mechanics	85
Laborers	57
Teams	12
Carts	49
Cleaners	68
Cleaning Public Buildings, Baths, etc.—	
Mechanics	185
Laborers	111
Carts	30
Bath Attendants	264
Cleaners	252

JOHN CLOUGHEN,

Acting President, Borough of Manhattan, and Commissioner of Public Works.

## DEPARTMENT OF PUBLIC CHARITIES.

Changes in the Service of the Department of Public Charities During the Week Ending August 22, 1908.

August 19—Ashenden, Chas. A., resigned, Dietician, General Administration, Office of the Commissioner, \$1,200 per annum.  
August 15—Barrett, Mary, dropped, Hospital Helper, New York City Farm Colony, \$180 per annum; resigned.  
August 1—Black, Annie, appointed, Trained Nurse, Kings County Hospital, \$600 per annum; certified August 1.  
August 29—Brosnan, Julia, resigned, Hospital Helper, New York City Home, Blackwells Island, \$180 per annum.  
August 4—Carbery, Bernard, appointed, Hospital Helper, Kings County Hospital, \$240 per annum; certified August 4.  
August 15—Clancy, Maggie, appointed, Hospital Helper, New York City Farm Colony, \$180 per annum; certified August 15.  
August 11—Cook, Annie, appointed, Hospital Helper, Kings County Hospital, \$240 per annum; certified August 11.  
August 10—Crandall, Ella, resigned, Hospital Helper, Metropolitan Training School, \$300 per annum.  
August 14—Curran, Michael, dismissed, Hospital Helper, New York City Children's Hospital and Schools, Randalls Island, \$240 per annum; intoxication.  
August 2—Doherty, Robert, appointed, Hospital Helper, Kings County Hospital, \$240 per annum; certified August 8.  
August 15—Donahue, John D., resigned, Hospital Helper, Metropolitan Training School, \$300 per annum.  
August 14—Donohue, Thos. J., appointed, Hospital Helper, Storehouse, \$240 per annum; certified August 14.  
August 4—Duff, Archibald, appointed, Hospital Helper, Kings County Hospital, \$180 per annum; certified August 4.  
August 17—Gilbride, Michael, appointed, Deckhand, Steamboats, \$500 per annum; certified August 17.  
August 8—Hawthorne, Jessie L., appointed, Trained Nurse, Kings County Hospital, \$600 per annum; certified August 8.  
August 3—Hennessy, Margaret, resigned, Trained Nurse, Kings County Hospital, \$600 per annum.  
August 15—Hickey, John, appointed, Hospital Helper, New York City Children's Hospital and Schools, Randalls Island, \$240 per annum; certified August 15.  
August 14—Hollis, Louis, dismissed, Hospital Helper, New York City Children's Hospital and Schools, Randalls Island, \$240 per annum; intoxication.  
August 5—Jenkins, Harriet, appointed, Trained Nurse, Kings County Hospital, \$600 per annum; certified August 5.  
August 8—Kearns, Peter, appointed, Hospital Helper, New York City Home, Brooklyn, \$240 per annum; certified August 8.  
July 31—Keefe, Margaret M., resigned, Pupil Nurse, New York City Training School, \$180 per annum; illness.  
August 10—Kehoe, Daniel, appointed, Hospital Helper, Metropolitan Hospital, \$180 per annum; certified August 10.  
August 16—Kennedy, James, dropped, Hospital Helper, New York City Children's Hospital and Schools, Randalls Island, \$480 per annum; illness.  
August 15—Kennedy, John H., appointed, Hospital Helper, Metropolitan Training School, \$500 per annum; certified August 15.  
August 1—Kiernan, Annie, appointed, Waitress, Kings County Hospital \$216 per annum; certified August 1.  
August 12—Lewis, William, appointed, Deckhand, Steamboats, \$500 per annum; certified August 12.  
August 19—Mahon, Edward, appointed, Hospital Helper, New York City Farm Colony, \$240 per annum; certified August 19.  
August 8—Manzenbach, Martin, appointed, Hospital Helper, Kings County Hospital, \$240 per annum; certified August 8.  
August 11—Matheson, Theodore, appointed, Hospital Helper, City Hospital, \$240 per annum; certified August 11.  
August 15—McAleece, Christopher, appointed, Hospital Helper, New York City Children's Hospital and Schools, Randalls Island, \$240 per annum; certified August 15.  
August 4—McDonnell, Alice, resigned, Trained Nurse, Kings County Hospital, \$600 per annum.  
August 13—McDonnell, Catherine, dropped, Hospital Helper, New York City Children's Hospital and Schools, Randalls Island, \$240 per annum; illness.  
August 13—McDonald, Margaret, appointed, Waitress, New York City Home, Brooklyn, \$192 per annum; certified August 13.  
August 17—McGiven, John A., appointed, Deckhand, Steamboats, \$500 per annum; certified August 17.  
August 10—McGrath, Thos. E., appointed, Hospital Helper, Kings County Hospital, \$480 per annum; certified August 10.  
August 11—McMahon, Thomas, appointed, Stoker, Steamboats, \$3 per diem; certified August 11; temporary emergency for six days.  
August 19—Morgan, L. M., Mrs., promoted, Pupil Examiner, Children's Bureau, Manhattan, \$220 to \$480 per annum.  
August 9—Muldoon, Michael, promoted, Hospital Helper, Storehouse, \$120 to \$180 per annum; certified August 9.  
August 1—O'Donovan, Kate, reappointed, Hospital Helper, New York City Children's Hospital and Schools, Randalls Island, \$240 per annum.  
August 12—O'Neil, John, appointed, Deckhand, Steamboats, \$500 per annum; certified August 12.  
August 11—O'Rourke, Mary K., dropped, temporarily, Pupil Nurse, Metropolitan Training School, \$180 per annum; illness at home.  
August 17—Schneider, Charles, appointed, Letterer, City Hospital, \$4 per diem; certified by Civil Service August 6.  
August 5—Searle, Charles, dropped six days, Stoker, Steamboats, \$3 per diem; sickness.



August 17—Shurtell, Wm. F., promoted, Deckhand, Steamboats, \$500 to \$900 per annum, and title changed to Mate.  
 August 13—Stefano, Frank, appointed, Assistant Cook, New York City Training School, \$360 per annum; certified August 13.  
 July 31—Watrous, Ida M., resigned, Trained Nurse, Kings County Hospital, \$600 per annum.  
 August 17—Young, Edward H., appointed, Deckhand, Steamboats, \$500 per annum; certified August 17.  
 August 11—McGrath, James, dismissed, Deckhand, Steamboats, \$500 per annum; absence without leave.  
 August 11—Leahy, Thomas, dismissed, Deckhand, Steamboats, \$500 per annum; absence without leave.

J. McKee Borden, Secretary.

Department of Public Charities of The City of New York,  
 Foot of East Twenty-sixth Street,  
 New York, August 14, 1908.

THOS. B. LEAHY BUILDING COMPANY, No. 1 East Forty-second street, City.

Dear Sirs—Your proposition of August 1, 1908, to increase the size of sitting room of each Nurses' suite on the second and fourth floors by removing the small bedroom partition and closet, and placing two more telephones on the second, third, fourth and attic floors at the ends of main corridors, cutting a door opening between the scullery and the storeroom, and moving the fish refrigerator to one side, at new Nurses' Home, Blackwell's Island, for the sum of two hundred dollars (\$200)—there were two other propositions received for this work, as follows:

F. Gehlker, for ..... \$300 00  
 Demarest & Banta, for ..... 410 00

—is accepted, as above specified, and you are hereby directed to proceed with the work.

By direction of the Commissioner.

Respectfully yours,

JOHN A. CONNOLLY, JR., Assistant Secretary.

Morgue,  
 Foot of East Twenty-sixth Street,  
 New York, August 19, 1908.

Description of unknown man from in front of No. 195 Tenth avenue—Age, about forty years; height, 5 feet 7 inches; weight, about 150 pounds; color, white; eyes, blue; hair, brown and gray; mustache, brown; upper teeth missing. Clothing: Blue serge sack coat, black waiter jacket, blue serge pants, white shirt, white paper collar, white cotton underwear, black cotton socks, black laced shoes, black derby hat. Condition of body, bad. No. 7,800. Coroner Harburger. Geo. W. Meeks, Superintendent.

Morgue,  
 Foot of East Twenty-sixth Street,  
 New York, August 22, 1908.

Description of unknown woman from Eighty-eighth street, East River—Age, about forty years; height, 4 feet 11½ inches; weight, about 200 pounds; color, white; eyes, brown; hair, brown; good teeth. Clothing: White shirtwaist, white cotton underwear, black cotton stockings, no shoes. Condition of body, good. No. 7,801. Coroner Harburger. Geo. W. Meeks, Superintendent.

Morgue,  
 No. 256 Willoughby Street,  
 Borough of Brooklyn, New York, August 16, 1908.

Description of unknown man from foot of Amity street—Age, about forty years; height, 5 feet 8 inches; weight, about 160 pounds; color, white; eyes, missing; hair, missing; mustache, none; beard, none; teeth, good. Clothing: Black and gray mixed sack coat, blue and black striped trousers, blue cotton shirt, white woolen undershirt, black cotton socks, black low cut laced shoes, size nine; white cotton suspenders. Condition of body, bad. P. Maguire, Superintendent.

Morgue,  
 No. 256 Willoughby Street,  
 Borough of Brooklyn, New York, August 12, 1908.

Description of unknown man from Prospect Park—Age, about thirty-five years; height, 5 feet 6 inches; weight, about 150 pounds; color, white; eyes, brown; hair, black; mustache, black; beard, none; teeth, good. Clothing: Black cheviot sack coat, black cheviot vest, black cheviot trousers, white cotton outing shirt, gray cotton underwear, black cotton socks, black laced shoes, size eight; black leather belt around waist. Condition of body, good. P. Maguire, Superintendent.

Morgue,  
 No. 256 Willoughby Street,  
 Borough of Brooklyn, New York, August 13, 1908.

Description of unknown man from foot of Montague street—Age, about forty years; height, 5 feet 6 inches; weight, about 150 pounds; color, white; eyes, blue; hair, brown; mustache, brown; beard, none; teeth, good. Clothing: Black and gray mixed sack coat, black and gray mixed trousers, white and black striped negligee shirt, gray cotton underwear, black cotton socks, tan laced shoes, size eight; white cotton suspenders. Condition of body, bad. P. Maguire, Superintendent.

## CHANGES IN DEPARTMENTS, ETC.

### FIRE DEPARTMENT.

September 2—

Appointed.

Borough of Manhattan.

Probationary Fireman George F. Hanley, to be a Fireman of the fourth grade, with salary at the rate of \$800 per annum, to take effect from August 31, 1908, and assigned to Engine Company 27.

Borough of Brooklyn.

Probationary Fireman Edgar O. Sackman, to be a Fireman of the fourth grade, with salary at the rate of \$800 per annum, to take effect from August 31, 1908, and assigned to Hook and Ladder Company 57.

Borough of Manhattan.

As ununiformed Firemen, for a probationary term of one month, with salary at the rate of \$800 per annum, to take effect from September 1, 1908:

William F. Hartmann, assigned to Hook and Ladder Company 6.

Ira E. Berg, assigned to Hook and Ladder Company 1.

Patrick Brady, assigned to Hook and Ladder Company 8.

John Mauck, Jr., assigned to Engine Company 80.

Eugene J. Daley, assigned to Engine Company 25.

John Kenny, assigned to Engine Company 17.

To take effect September 2, 1908:

George Washburn, assigned to Hook and Ladder Company 24.

Detailed as Acting Engineer of Steamer.

Fireman first grade Louis Higgins, Engine Company 109, Borough of Brooklyn, as an Acting Engineer of Steamer for a probationary period of ninety days, to take effect from September 1, 1908, and assigned to Engine Company 30, Borough of Manhattan.

Leave of Absence Granted.

Borough of Manhattan.

Ship Caulker William J. Kearney, Superintendent of Buildings Branch, is hereby granted leave of absence, without pay, from September 14 to September 17, 1908, inclusive.

Reinstated.

Boroughs of Manhattan, The Bronx and Richmond.

With the approval of the Municipal Civil Service Commission, dated August 19, 1908, John M. Heath has been reinstated as a Carpenter, with salary at the rate of \$4.50 per day, to take effect from August 29, 1908, and assigned to the Superintendent of Buildings.

Borough of Manhattan.

With the approval of the Municipal Civil Service Commission, dated August 20, 1908, Edward E. S. Paul has been reinstated as a Fireman of the first grade, with salary at the rate of \$1,400 per annum, to take effect from September 1, 1908, and assigned to Hook and Ladder Company 1.

## Transferred.

Borough of Brooklyn.

With the approval of the Municipal Civil Service Commission, dated August 19, 1908, Laborer (Groundman) James J. Dinnegan, Fire Alarm Telegraph Bureau, has been transferred to the position of Batterymen therein, with salary at the rate of \$1,000 per annum, to take effect from September 1, 1908.

Retired on Half Pay.

Borough of Manhattan.

On own application after more than twenty years' continuous service, Fireman first grade William H. Weise, Hook and Ladder Company 16, on \$700 per annum, to take effect from September 1, 1908.

Retired on One-third Pay.

Borough of Manhattan.

For total and permanent physical disability, not caused in or induced by the actual performance of the duties of his position in the uniformed force:

Fireman third grade Charles P. Bour, Engine Company 15, on \$333.33 per annum, to take effect from August 24, 1908.

## DEPARTMENT OF PARKS.

Borough of The Bronx.

September 2—August 31, 1908, from this Department notice was given of the appointment of James F. Hammond, One Hundred and Ninety-second street and Jerome avenue, as Driver with wagon and team. An error was made in the name; it should have read Edward F. (instead of James F.) Hammond.

Resignation of James Cantwell, Middletown, New Jersey, to take effect this date.

The title of James A. Dillon, No. 122 East One Hundred and Sixty-ninth street, has been changed from Paver to Park Laborer, and his compensation fixed at the rate of \$3 per diem, to take effect September 5, 1908.

## CITY CHAMBERLAIN.

September 2, 1908.

There has been placed in the City Treasury, pursuant to law, the sum of eight hundred and seventy dollars and twenty-three cents (\$870.23), the amount of commissions collected by this office from Court and Trust Funds, for the month of August, 1908.

JAMES J. MARTIN, Chamberlain.



## OFFICIAL DIRECTORY.

STATEMENT OF THE HOURS DURING which the Public Offices in the City are open for business and at which the Courts regularly open and adjourn, as well as the places where such offices are kept and such Courts are held, together with the heads of Departments and Courts.

### CITY OFFICES.

#### MAYOR'S OFFICE.

No. 1 City Hall, 9 a. m. to 4 p. m.; Saturdays 9 a. m. to 12 m.  
 Telephone, 800 Cortlandt.  
 GEORGE B. MCLELLAN, Mayor  
 Frank M. O'Brien, Secretary.  
 William A. Willis, Executive Secretary.  
 James A. Riordan, Chief Clerk and Bond and Warrant Clerk.

#### BUREAU OF WEIGHTS AND MEASURES.

Room 7, City Hall, 9 a. m. to 4 p. m.; Saturdays 9 a. m. to 12 m.  
 Telephone, 800 Cortlandt.  
 Patrick Deery, Chief of Bureau.

#### BUREAU OF LICENSES.

9 a. m. to 4 p. m.; Saturdays, 9 a. m. to 12 m.  
 Telephone, 800 Cortlandt.  
 John P. Corrigan, Chief of Bureau.  
 Principal Office, Room 1, City Hall, Gastano D'Amato, Deputy Chief, Boroughs of Manhattan and The Bronx.  
 Branch Office, Room 18, Borough Hall, Brooklyn. James J. Kinella, Deputy Chief, Borough of Brooklyn.  
 Branch Office, Richmond Borough Hall, Room 23, New Brighton, S. I. William R. Woolfe, Financial Clerk, Borough of Richmond.  
 Branch Office, Hackett Building, Long Island City, Borough of Queens.

#### AQUEDUCT COMMISSIONERS.

Room 207, No. 236 Broadway, 5th floor, 9 a. m. to 4 p. m.  
 Telephone, 1023 Worth.  
 The Mayor, the Comptroller, ex-officio, Commissioners John F. Cowan (President), William H. Ten Eyck, John J. Ryan and John P. Windolph; Harry W. Walker, Secretary; Walter H. Sears, Chief Engineer.

## ARMORY BOARD.

Mayne George B. McClellan, the President of the Board of Aldermen, Patrick F. McGowan, Brigadier-General George Moore Smith, Brigadier-General John G. Eddy, the President of the Department of Taxes and Assessments, Lawson Purdy, Harrie Davis, Secretary, Room 6, Basement, Hall of Records, Chambers and Centre streets.  
 Office hours, 9 a. m. to 4 p. m.; Saturdays, 9 a. m. to 12 m.  
 Telephone, 300 Worth.

## ART COMMISSION.

City Hall, Room 21.  
 Telephone call, 1107 Cortlandt.  
 Robert W. de Forest, Trustee Metropolitan Museum of Art, President; Frank D. Millet, Painter, Vice-President; Howard Mansfield, Secretary; A. Augustus Healy, President of the Brooklyn Institute of Arts and Sciences; George B. McClellan, Mayor of The City of New York; John Bigelow, President of New York Public Library; John J. Boyle, Sculptor; Arnold W. Brunner, Architect; John B. Plaz, Charles Howland Russell.  
 John Quincy Adams, Assistant Secretary.

## BELLEVUE AND ALLIED HOSPITALS.

Office, Bellevue Hospital, Twenty-sixth street and First avenue.  
 Telephone, 4400 Madison Square.  
 Board of Trustees—Dr. John W. Brannan, President; James K. Paulding, Secretary; Arden M. Robbins, Samuel Sachs, Leopold Stern, John J. Barry, John G. O'Keefe, Robert W. Hebbard, ex-officio, General Medical Superintendent, S. T. Armstrong M. D.

## BOARD OF ALDERMEN.

No. 11 City Hall, 10 a. m. to 4 p. m.; Saturdays 10 a. m. to 12 m.  
 Telephone, 7506 Cortlandt.  
 Patrick F. McGowan, President.  
 P. J. Scully, City Clerk.

## BOARD OF ASSESSORS.

Office, No. 326 Broadway, 9 a. m. to 4 p. m.; Saturdays, 10 a. m. to 12 m.  
 Antonio Zucca, President.  
 Paul Weinman, Secretary.  
 James H. Kennedy, William H. Jasper, Secretary.  
 Telephone, 29, 30 and 31 Worth.

## BOARD OF ELECTIONS.

Headquarters, General Office, No. 107 West Forty-first street.  
 Commissioners—John T. Dooling (President), Charles B. Page (Secretary), Rudolph C. Fuller, James Kane.  
 A. C. Allen, Chief Clerk.

### BOARDS OF OFFICERS.

#### Manhattan.

No. 112 West Forty-second street.  
 William C. Baxter, Chief Clerk.

#### The Bronx.

One Hundred and Thirty-eighth street and Mott avenue (Solingen Building).  
 Cornelius A. Sanner, Chief Clerk.

#### Brooklyn.

No. 48 Court street (Temple Bar Building).  
 George Russell, Chief Clerk.

#### Queens.

No. 46 Jackson avenue, Long Island City.  
 Carl Voegel, Chief Clerk.

#### Richmond.

Borough Hall, New Brighton, S. I.  
 Charles M. Schwab, Chief Clerk.  
 All offices open from 9 a. m. to 4 p. m.; Saturdays 9 a. m. to 12 m.

## BOARD OF ESTIMATE AND APPORTIONMENT.

The Mayor, Chairman; the Comptroller, President of the Board of Aldermen, President of the Borough of Manhattan, President of the Borough of Brooklyn, President of the Borough of The Bronx, President of the Borough of Queens, President of the Borough of Richmond.

### OFFICE OF THE SECRETARY.

No. 277 Broadway, Room 1406. Telephone, 2280 Worth.  
 Joseph Haag, Secretary; William M. Lawrence, Assistant Secretary; Charles V. Ades, Clerk to Board.

### OFFICE OF THE CHIEF ENGINEER.

Nelson P. Lewis, Chief Engineer, No. 277 Broadway, Room 1408. Telephone, 2281 Worth.  
 Arthur S. Tuttle, Engineer in charge Division of Public Improvements, No. 277 Broadway, Room 1408. Telephone, 2281 Worth.  
 Harry P. Nichols, Engineer in charge Division of Franchises, No. 277 Broadway, Room 802. Telephone, 2281 Worth.

## BOARD OF EXAMINERS.

Rooms 603 and 604 Metropolitan Building, No. 1 Madison avenue, Borough of Manhattan, 9 a. m. to 4 p. m.; Saturdays, 9 a. m. to 12 m.  
 Telephone, 24 Gramercy.  
 Warren A. Conover, Charles Buck, Lewis Harding, Charles G. Smith, Edward F. Croker, Henry R. Marshall, and George A. Just, Chairman.  
 Edward V. Barton, Clerk.  
 Board meeting every Tuesday at 2 p. m.

## BOARD OF PAROLE OF THE NEW YORK CITY REFORMATORY OF MISDEMEANANTS.

Office, No. 148 East Twentieth street.  
 John V. Coggey, Commissioner of Correction, President.  
 Wm. E. Wyatt, Judge, Special Sessions, First Division.  
 Robert J. Wilkin, Judge, Special Sessions, Second Division.  
 James J. Walsh, City Magistrate, First Division.  
 Edward J. Dooley, City Magistrate, Second Division.  
 Samuel B. Hamburger, John C. Heintz, Dominick Di Dario, James F. Boyle.  
 Thomas R. Minnick, Secretary.

## BOARD OF REVISION OF ASSESSMENTS.

Herman A. Metz, Comptroller.  
 Francis K. Pendleton, Corporation Counsel.  
 Lawson Purdy, President of the Department of Taxes and Assessments.



Henry J. Stiers, Chief Clerk, Finance Department, No. 26 Broadway.  
Telephone, 1000 Worth.

#### BOARD OF WATER SUPPLY.

Office, No. 26 Broadway.  
John A. Bevel, Charles N. Chadwick, Charles A. Shaw, Commissioners.  
Thomas Hazlett, Secretary.  
J. Walde Smith, Chief Engineer.

#### COMMISSIONERS OF ACCOUNTS.

Rooms 114 and 115 Stewart Building, No. 26 Broadway, 9 a. m. to 4 p. m.  
Telephone, 4111 Worth.  
John Purroy Mitchell, Ernest Y. Gullaber, Commissioners.

#### CHANGE OF GRADE DAMAGE COMMISSION.

TWENTY-THIRD AND TWENTY-FOURTH WARDS.  
Office of the Commission, Room 133, No. 26 Broadway (Stewart Building), Borough of Manhattan, New York City.  
Commissioners—William E. Stillings, George C. Norton, Lewis A. Abrams.  
Lamont McLoughlin, Clerk.  
Regular advertised meetings on Monday, Wednesday and Friday of each week at 2 o'clock p. m.

#### CITY CLERK AND CLERK OF THE BOARD OF ALDERMEN.

City Hall, Rooms 11, 12, 13 & 14, 9 a. m. to 4 p. m.; Saturdays, 9 a. m. to 12 m.  
Telephone, 7900 Cortlandt.  
J. J. Scully, City Clerk and Clerk of the Board of Aldermen.  
Joseph F. Prendergast, First Deputy City Clerk.  
John T. Oakley, Chief Clerk of the Board of Aldermen.  
Joseph V. Scully, Clerk, Borough of Brooklyn.  
Thomas J. McCabe, Deputy City Clerk, Borough of the Bronx.  
William R. Zimmerman, Deputy City Clerk, Borough of Queens.  
Joseph F. O'Grady, Deputy City Clerk, Borough of Richmond.

#### CITY RECORD OFFICE.

BUREAU OF PRINTING, STATIONERY AND BLANK BOOKS.  
Supervisor's Office, Park Row Building, No. 31 Park Row. Entrance, Room 507, 9 a. m. to 4 p. m.; Saturdays, 9 a. m. to 12 m.  
Telephone, 1505 and 1506 Cortlandt. Supply Room, No. 3 City Hall.  
Patrick J. Tracy, Supervisor; Henry McMillen, Deputy Supervisor; C. McKimble, Secretary.

#### COMMISSIONER OF LICENSES.

Office, No. 27 Broadway.  
John M. Bogart, Commissioner.  
James P. Ardill, Deputy Commissioner.  
John J. Caldwell, Secretary.  
Office hours, 9 a. m. to 4 p. m.; Saturdays, 9 a. m. to 12 m.  
Telephone, 886 Worth.

#### COMMISSIONERS OF SINKING FUND.

George B. McClellan, Mayor, Chairman; Herman A. Metz, Comptroller; James J. Martin, Chamberlain; Patrick F. McGowan, President of the Board of Aldermen; and Timothy P. Sullivan, Chairman Finance Committee, Board of Aldermen, Members; N. Taylor Phillips, Deputy Comptroller, Secretary, Office of Secretary, Room 13, Stewart Building. Telephone, 1200 Worth.

#### DEPARTMENT OF BRIDGES.

Nos. 1321 Park Row.  
James W. Stevenson, Commissioner.  
John H. Little, Deputy Commissioner.  
Edgar E. Schell, Secretary.  
Office hours, 9 a. m. to 4 p. m.; Saturdays, 9 a. m. to 12 m.  
Telephone, 1600 Cortlandt.

#### DEPARTMENT OF CORRECTION.

CENTRAL OFFICE.  
No. 148 East Twentieth street. Office hours from 9 a. m. to 4 p. m.; Saturdays, 9 a. m. to 12 m.  
Telephone, 1247 Gramercy.  
John V. Cogges, Commissioner.  
George W. Meyer, Deputy Commissioner.  
John B. Fitzgerald, Secretary.

#### DEPARTMENT OF DOCKS AND FERRIES.

Pier "A," N. R., Battery place.  
Telephone, 300 Rector.  
Allen N. Spooner, Commissioner.  
Dennis A. Judge, Deputy Commissioner.  
Joseph W. Savage, Secretary.  
Office hours 9 a. m. to 4 p. m.; Saturdays, 12 m. to 1 p. m.

#### DEPARTMENT OF EDUCATION.

BOARD OF EDUCATION.  
Park avenue and Fifty-ninth street, Borough of Manhattan, 9 a. m. to 5 p. m. (in the month of August, 9 a. m. to 4 p. m.); Saturdays, 9 a. m. to 12 m.  
Telephone, 5500 Plaza.  
Richard H. Aldcroft, Jr., Nicholas J. Barrett, Charles E. Bruce, M.D., Joseph E. Cosgrove, Francis R. Couder, Francis W. Cruikshank, Francis P. Cunliffe, Thomas M. De Laney, Samuel B. Donnelly, Horace E. Dresser, A. Leo Everett, Alexander Ferris, Joseph Nicola Francolini, George Prentiss, George J. Gillespie, John Greene, Lewis Hance, Robert L. Harrison, Louis Haupt, M. D., Thomas J. Higgins, Arthur Hollick, Charles H. Ingalls, Nathan S. Jones, Hugo Kanzier, Max Katzenberg, John C. Kelley, Alrick H. Man, Clement March, Mitchell May, Dennis J. McDonald, M. D., Thomas J. O'Donohue, Frank H. Partridge, George W. Schaefer, Henry H. Sherman, Arthur S. Somers, Abraham Stern, M. Samuel Stern, Cornelius J. Sullivan, Michael J. Sullivan, Bernard Szymanski, Rupert B. Thomas, John R. Thompson, George A. Vanlanos, Frank D. Wiley, George W. Wingate, Egerton L. Winthrop, Jr., members of the Board.  
Egerton L. Winthrop, Jr., President.  
John Greene, Vice-President.  
A. Emerson Palmer, Secretary.  
Fred H. Johnson, Assistant Secretary.  
C. B. J. Sawyer, Superintendent of School Buildings.  
Patrick Jones, Superintendent of School Supplies.  
Henry H. M. Cook, Auditor.  
Thomas A. Dillon, Chief Clerk.  
Henry M. Leipsig, Supervisor of Lectures.  
Claude G. Leland, Superintendent of Libraries.

#### BOARD OF SUPERINTENDENTS.

William H. Maxwell, City Superintendent of Schools, and Andrew W. Edson, John H. Haaren, Clarence E. McLeary, Thomas S. O'Brien, Edward B. Shaw, Edward L. Stevens, Gustave Strassmiller, John H. Walsh, Associate City Superintendents.

#### DISTRICT SUPERINTENDENTS.

Darwin L. Bartwell, William A. Campbell, John J. Chickering, John W. Davis, John Dwyer, James M. Edsall, Matthew J. Elgas, Edward D. Farrell, Cornelius D. Franklin, John Griffin, M. D.; John L. N. Hunt, Henry W. Jameson, James Lee, Charles W. Lyce, James J. McCabe, William J. O'Shea, Julia Richman, Alfred T. Schaeffer, Albert Shale, Edgar Duba Stinner, Seth T. Stewart, Edward W. Stitt, Grace C. Strachan, Joseph S. Taylor, Joseph H. Wade, Evangeline E. Whitney.

#### BOARD OF EXAMINERS.

William H. Maxwell, City Superintendent of Schools, and James C. Byrne, Walter L. Harvey, Jerome A. O'Connell, George J. Smith, Examiners.

#### DEPARTMENT OF FINANCE.

Stewart Building, Chambers street and Broadway, 9 a. m. to 4 p. m.; Saturdays, 9 a. m. to 12 m.  
Telephone, 1200 Worth.  
Herman A. Metz, Comptroller.  
John H. McCoey and N. Taylor Phillips, Deputy Comptrollers.  
Hubert L. Smith, Assistant Deputy Comptroller.  
Paul Looser, Secretary to Comptroller.

#### MAIN DIVISION.

H. J. Storis, Chief Clerk, Room 11.

#### BOOKKEEPING AND AWARDS DIVISION.

Frank W. Smith, Chief Accountant and Bookkeeper, Room 8.

#### STOCK AND BOND DIVISION.

James J. Sullivan, Chief Stock and Bond Clerk, Room 8.

#### BUREAU OF AUDIT—MAIN DIVISION.

P. H. Quinn, Chief Auditor of Accounts, Room 27.

#### LAW AND ADJUSTMENT DIVISION.

Jeremiah T. Mahoney, Auditor of Accounts, Room 18.

#### BUREAU OF MUNICIPAL INVESTIGATION AND STATISTICS.

Charles S. Hervey, Supervising Statistician and Examiner, Room 10.

#### CHARITABLE INSTITUTIONS DIVISION.

Daniel C. Potter, Chief Examiner of Accounts of Institutions, Room 38.  
OFFICE OF THE CITY PAYMASTER.  
No. 83 Chambers street and No. 65 Rector street.  
John H. Zimmerman, City Paymaster.

#### ENGINEERING DIVISION.

Stewart Building, Chambers street and Broadway, Chandler Wilkinson, Chief Engineer, Room 55.

#### DIVISION OF REAL ESTATE.

Thomas F. Byrnes, Mortimer J. Brown, Appraisers of Real Estate, Room 157.

#### BUREAU FOR THE COLLECTION OF TAXES.

Borough of Manhattan—Stewart Building, Room 0.

David E. Austin, Receiver of Taxes.  
John J. McDonough and William H. Loughran, Deputy Receivers of Taxes.  
Borough of The Bronx—Municipal Building, Third and Tremont avenues.  
John B. Underhill and Stephen A. Nugent, Deputy Receivers of Taxes.  
Borough of Brooklyn—Municipal Building, Rooms 2-8.

James B. Bruck and William Gallagher, Deputy Receivers of Taxes.  
Borough of Queens—Hackett Building, Jackson avenue and Fifth street, Long Island City.  
George H. Creed and Mason O. Scudley, Deputy Receivers of Taxes.  
Borough of Richmond—Borough Hall, St. George, New Brighton.  
John De Morgan and F. Wilsey Owen, Deputy Receivers of Taxes.

#### BUREAU FOR THE COLLECTION OF ASSESSMENTS AND ARREARS.

Borough of Manhattan—Stewart Building, Room 3.

Daniel Moynahan, Collector of Assessments and Arrears.  
Richard E. Waldon, Deputy Collector of Assessments and Arrears.

Borough of The Bronx—Municipal Building, Rooms 1-3.

James J. Donovan, Jr., Deputy Collector of Assessments and Arrears.  
Borough of Brooklyn—Mechanics' Bank Building, corner Court and Montague streets.  
Thomas J. Drennan, Deputy Collector of Assessments and Arrears.

Borough of Queens—Hackett Building, Jackson avenue and Fifth street, Long Island City.  
Patrick E. Leahy, Deputy Collector of Assessments and Arrears.

Borough of Richmond—St. George, New Brighton.  
George Brand, Deputy Collector of Assessments and Arrears.

#### BUREAU FOR THE COLLECTION OF CITY REVENUE AND OF MARKETS.

Stewart Building, Chambers street and Broadway, Room 141.

John M. Gray, Collector of City Revenue and Superintendent of Markets.  
John F. Hobbs, Deputy Superintendent of Markets.

David O'Brien, Deputy Collector of City Revenue.

#### BUREAU FOR THE EXAMINATION OF CLAIMS.

Frank J. Prial, Chief Examiner, Room 161.

#### BUREAU OF THE CITY CHAMBERLAIN.

Stewart Building, Chambers street and Broadway, Rooms 63 to 69.

James J. Martin, City Chamberlain.  
John H. Campbell, Deputy Chamberlain.  
Telephone, 2400 Worth.

#### DEPARTMENT OF HEALTH.

Southwest corner of Fifty-fifth street and Sixth avenue, Borough of Manhattan, 9 a. m. to 4 p. m.  
Burial Permit and Contagious Disease Offices always open.

Telephone, 4000 Columbus.  
Thomas Darlington, M. D., Commissioner of Health and President.

Alvah H. Doty, M. D., Theodore A. Bingham, Commissioners.

Eugene W. Schaefer, Secretary.  
Herman M. Riggs, M.D., General Medical Officer.

James McC. Miller, Chief Clerk.  
Walter Bezel, M. D., Sanitary Superintendent.  
William H. Guilroy, M. D., Registrar of Records.

#### Borough of Manhattan.

Alonso Blauvelt, M. D., Assistant Sanitary Superintendent; George A. Roberts, Assistant Chief Clerk.

Charles J. Burke, M. D., Assistant Registrar of Records.

#### Borough of The Bronx, No. 373 Third avenue.

Alonso Blauvelt, M. D., Acting Assistant Sanitary Superintendent; Ambrose Lee, Jr., Assistant Chief Clerk; Arthur J. O'Leary, M. D., Assistant Registrar of Records.

Borough of Brooklyn, Nos. 32 and 40 Clinton street.  
Traverse R. Maxwell, M. D., Assistant Sanitary Superintendent; Alfred T. Metcalfe, Assistant Chief Clerk; S. J. Byrne, M. D., Assistant Registrar of Records.

Borough of Queens, Nos. 372 and 374 Fulton street, Jamaica.  
Alonso Blauvelt, M. D., Acting Assistant Sanitary Superintendent; George R. Crowley, Assistant Chief Clerk; Robert Campbell, M. D., Assistant Registrar of Records.

Borough of Richmond, Nos. 54 and 56 Water street, Stapleton, Staten Island.  
John T. Sprague, M. D., Assistant Sanitary Superintendent; Charles E. Hoyer, Assistant Chief Clerk; Walter Wood, M. D., Assistant Registrar of Records.

#### DEPARTMENT OF PARKS.

Henry Smith, Commissioner of Parks for the Boroughs of Manhattan and Richmond, and President Park Board.

William J. Francinelli, Secretary.  
Offices, Arsenal, Central Park.  
Telephone, 301 Plaza.

Michael J. Kennedy, Commissioner of Parks for the Boroughs of Brooklyn and Queens.  
Offices, Litchfield Mansion, Prospect Park, Brooklyn.  
Telephone, 2300 South.

Joseph I. Berry, Commissioner of Parks for the Borough of The Bronx.  
Offices, Zborowski Mansion, Claremont Park.  
Office hours, 9 a. m. to 4 p. m.; Saturdays, 12 m. to 1 p. m.; Telephone, 2400 Tremont.

#### DEPARTMENT OF PUBLIC CHARITIES.

##### PRINCIPAL OFFICE.

Foot of East Twenty-sixth street, 9 a. m. to 4 p. m. Saturdays, 12 m. to 1 p. m.  
Telephone, 3350 Madison Square.

Robert W. Hubbard, Commissioner.  
Richard C. Baker, First Deputy Commissioner.  
James J. McInerney, Second Deputy Commissioner for Brooklyn and Queens, Nos. 327 to 331 Schermerhorn street, Brooklyn. Telephone, 2777 Main.

J. McKee Borden, Secretary.  
Plans and Specifications, Contracts, Proposals and Estimates for Work and Materials for Building, Repairs and Supplies, Bills and Accounts, 9 a. m. to 4 p. m.; Saturdays, 12 m. to 1 p. m.

Bureau of Dependent Adults, foot of East Twenty-sixth street. Office hours, 8:30 a. m. to 4 p. m.

The Children's Bureau, No. 66 Third avenue. Office hours, 8:30 a. m. to 4 p. m.

Jeremiah Connelly, Superintendent for Richmond Borough, Borough Hall, St. George, Staten Island. Telephone, 1000 Tompkinsville.

#### DEPARTMENT OF STREET CLEANING.

Nos. 13 to 21 Park row, 9 a. m. to 4 p. m. Telephone, 3863 Cortlandt.  
Foster Crowell, Commissioner.

William H. Edwards, Deputy Commissioner, Borough of Manhattan.  
Owen J. Murphy, Deputy Commissioner, Borough of Brooklyn.

Jerome F. Reilly, Deputy Commissioner, Borough of The Bronx.  
John J. O'Brien, Chief Clerk.

#### DEPARTMENT OF TAXES AND ASSESSMENTS.

Hall of Records, corner of Chambers and Centre streets. Office hours, 9 a. m. to 4 p. m.; Saturdays, 9 a. m. to 12 m.

Commissioners Lawson Purdy, President; Frank Raymond, James H. Tully, Charles Putzel, Hugh Hastings, Charles J. McCormack.

#### DEPARTMENT OF WATER SUPPLY, GAS AND ELECTRICITY.

Nos. 13 to 21 Park row, 9 a. m. to 4 p. m. Telephone, Manhattan, 8500 Cortlandt; Brooklyn, 3080 Main; Queens, 439 Greenpoint; Richmond, 84 Tompkinsville; Bronx, 64 Tremont.

John H. O'Brien, Commissioner.  
M. F. Loughman, Deputy Commissioner.

John F. Garvey, Secretary to Department.  
I. M. de Varona, Chief Engineer.

George W. Birdsell, Consulting Hydraulic Engineer.  
George F. Sever, Consulting Electrical Engineer.

Charles F. Lacombe, Chief Engineer of Light and Power.  
Michael C. Padden, Water Register, Manhattan.

William A. Hawley, Secretary to Commissioner.  
William C. Cozier, Deputy Commissioner, Borough of Brooklyn, Municipal Building, Brooklyn.

John W. McKay, Acting Chief Engineer, Brooklyn.

William R. McGuire, Water Register, Brooklyn.  
Michael Hecht, Deputy Commissioner, Borough of The Bronx, Crotona Park Building, One Hundred and Seventy-seventh street and Third avenue.

Thomas M. Lynch, Water Register, The Bronx.  
Charles C. Wissel, Deputy Commissioner, Borough of Queens, Hackett Building, Long Island City.

John E. Rowe, Deputy Commissioner, Borough of Richmond, Municipal Building, St. George.

#### EXAMINING BOARD OF PLUMBERS.

Bartholomew F. Donohoe, President; John J. Moore, Secretary; John J. Dunn, Treasurer; ex-officio, Herman Loomis and Matthew E. Healy.

Rooms Nos. 14, 15 and 16 Aldrich Building, Nos. 149 and 151 Church street.  
Office open during business hours every day in the year (except legal holidays). Examinations are held on Monday, Wednesday and Friday after 1 p. m.

#### FIRE DEPARTMENT.

Office hours for all, except where otherwise noted from 9 a. m. to 4 p. m.; Saturdays 12 m. to 1 p. m.

##### HEADQUARTERS.

Nos. 157 and 159 East Sixty-seventh street, Manhattan.  
Telephone, 2330 Plaza, Manhattan; 2350 Main, Brooklyn.

Nicholas J. Hayes, Commissioner.  
P. A. Whitney, Deputy Commissioner.

Charles C. Wise, Deputy Commissioner, Boroughs of Brooklyn and Queens.

William A. Larney, Secretary; Mark Levy, Secretary to the Commissioner; George P. Dobson,

Jr., Secretary to the Deputy Commissioner, Boroughs of Brooklyn and Queens.

Thomas Lally, Deputy Chief of Department in charge, Boroughs of Brooklyn and Queens.

Joseph L. Burke, Inspector of Combustibles, Nos. 157 and 159 East Sixty-seventh street, Manhattan. Telephone, 2350 Plaza.

Francis S. Wolf, Inspector of Combustibles, Boroughs of Brooklyn and Queens, Nos. 325 and 327 Jay street, Brooklyn. Telephone, 3500 Main.

Peter Seery, Fire Marshal, Boroughs of Manhattan, The Bronx and Richmond.

William L. Bears, Fire Marshal, Boroughs of Brooklyn and Queens.

Andrew P. Martin, Chief Inspector in Fire Alarm Telegraph Bureau.

William T. Baggin, Chief of Battalion in charge Bureau of Violations and Auxiliary Fire Appliances, Boroughs of Manhattan, The Bronx and Richmond, Nos. 157 and 159 East Sixty-seventh street, Manhattan. Brooklyn and Queens, Nos. 325 and 327 Jay street, Brooklyn.

Central Office open at all hours.

#### LAW DEPARTMENT.

##### OFFICE OF CORPORATION COUNSEL.

Hall of Records, Chambers and Centre streets, 6th, 7th and 8th floors, 9 a. m. to 4 p. m.; Saturdays 9 a. m. to 12 m.

Telephone, 3900 Worth.  
Francis K. Pendleton, Corporation Counsel.

Assistants—Theodore Connolly, George L. Sterling, Charles D. Olendorf, William P. Burr, R. Percy Chittenden, David Ramsey, John L. O'Brien, Terence Farley, Cornelius F. Collins, William Beers Crowell, John F. O'Brien, Edwin J. Freedman, Louis H. Hahlo, Frank B. Pierce, Stephen O'Brien, Charles A. O'Neill, Edward S. Malone, Richard H. Mitchell, John Widdicombe, Edward J. McGoldrick, Thomas F. Byrne, Arthur Sweeney, Curtis A. Peters, George P. Nicholson, Joel J. Squier, George H. Folwell, Alfred W. Booram, Josiah A. Stover, Thomas F. Noonan, William H. King, Francis J. Byrne, Charles McIntyre, J. Gabriel Britt, Royal E. T. Riggs, Solon Borrick, James P. O'Connor, I. Townsend Burden, Jr., Francis X. McQuade, William J. Clarke, John W. Goff, Jr., Ricardo M. de Acosta, Leonore Fuller, Charles W. Miller, Henry S. Johnston, William H. Doherty, Addison B. Scoville, Francis Martin, Henry W. Mayo, Philip N. Harrison, Loring T. Hildreth, Frank E. Smith.

Secretary to the Corporation Counsel—Edmund Kirby.

Chief Clerk—Andrew T. Campbell.

Chief Clerk—Andrew T. Campbell.

Chief Clerk—Andrew T. Campbell.

Chief Clerk—Andrew T. Campbell.

Chief Clerk—Andrew T. Campbell.

Chief Clerk—Andrew T. Campbell.

Chief Clerk—Andrew T. Campbell.

Chief Clerk—Andrew T. Campbell.

Chief Clerk—Andrew T. Campbell.

Chief Clerk—Andrew T. Campbell.

Chief Clerk—Andrew T. Campbell.

Chief Clerk—Andrew T. Campbell.

Chief Clerk—Andrew T. Campbell.

Chief Clerk—Andrew T. Campbell.

Chief Clerk—Andrew T. Campbell.

Chief Clerk—Andrew T. Campbell.

Chief Clerk—Andrew T. Campbell.

Chief Clerk—Andrew T. Campbell.

Chief Clerk—Andrew T. Campbell.

Chief Clerk—Andrew T. Campbell.

Chief Clerk—Andrew T. Campbell.

Chief Clerk—Andrew T. Campbell.

Chief Clerk—Andrew T. Campbell.

Chief Clerk—Andrew T. Campbell.

Chief Clerk—Andrew T. Campbell.

Chief Clerk—Andrew T. Campbell.

Chief Clerk—Andrew T. Campbell.

Chief Clerk—Andrew T. Campbell.

Chief Clerk—Andrew T. Campbell.

Chief Clerk—Andrew T. Campbell.

Chief Clerk—Andrew T. Campbell.

Chief Clerk—Andrew T. Campbell.



John McKeown, Second Deputy Commissioner.  
Bureau Office, Nos. 254, 255 and 256 Third Ave-  
nue.  
Telephone, 677 Madison.  
William B. Calvert, Superintendent.

## BOROUGH OFFICES.

### BOROUGH OF THE BRONX.

Office of the President, corner Third Avenue and  
One Hundred and Seventy-seventh street; 9 a. m. to  
4 p. m.; Saturdays, 9 a. m. to 12 m.  
Louis F. Haffen, President.  
Henry A. Gumbelton, Secretary.  
John F. Murray, Commissioner of Public Works.  
John A. Hawkins, Assistant Commissioner of  
Public Works.  
Isaac A. Briggs, Chief Engineer.  
Frederick Grauberg, Principal Assistant Topo-  
graphical Engineer.  
Charles H. Graham, Engineer of Sewers.  
Thomas H. O'Neil, Superintendent of Sewers.  
Samuel C. Thompson, Engineer of Highways.  
Patrick J. Revilla, Superintendent of Buildings.  
John A. Mason, Assistant Superintendent of  
Buildings.  
Peter J. Stumpf, Superintendent of Highways.  
Albert H. Lieberman, Superintendent of Public  
Buildings and Offices.  
Telephone, 16 Tremont.

### BOROUGH OF BROOKLYN.

President's Office, Nos. 15 and 16 Borough Hall, 9  
a. m. to 4 p. m.; Saturdays, 9 a. m. to 12 m.  
Bird S. Cole, President.  
Charles Frederick Adams, Secretary.  
John A. Heenan, Private Secretary.  
Thomas H. Farrell, Commissioner of Public  
Works.  
James M. Power, Secretary to Commissioner.  
David F. Moore, Superintendent of Buildings.  
James Dumes, Superintendent of the Bureau of  
Sewers.  
Joseph M. Lawrence, Superintendent of the Bureau  
of Public Buildings and Offices.

### BOROUGH OF MANHATTAN.

Office of the President, Nos. 14, 15 and 16 City  
Hall, 9 a. m. to 4 p. m.; Saturdays, 9 a. m. to 12 m.  
John F. Ahern, President.  
Bernard Downing, Secretary.  
John Cloughen, Commissioner of Public Works.  
James J. Hagan, Assistant Commissioner of Pub-  
lic Works.  
Edward S. Murphy, Superintendent of Buildings.  
George F. Scannell, Superintendent of Highways.  
Frank J. Goodwin, Superintendent of Sewers.  
John R. Voorhis, Superintendent of Buildings  
and Offices. Telephone, 674 Cortlandt.

### BOROUGH OF QUEENS.

President's Office, Borough Hall, Jackson Avenue  
and Fifth Street, Long Island City; 9 a. m. to 4 p. m.  
Saturdays, 9 a. m. to 12 m.  
Lawrence Greaser, President.  
John M. Cragen, Secretary.  
Alfred Denton, Commissioner of Public Works.  
Harry Sutphin, Assistant Commissioner of Pub-  
lic Works.  
James P. Hicks, Superintendent of Highways.  
Carl Berger, Superintendent of Buildings.  
John J. Halleran, Superintendent of Sewers.  
James E. Clinton, Superintendent of Street  
Cleaning.  
Edward F. Kelly, Superintendent of Public  
Buildings and Offices.  
Telephone, 1000 Greenpoint.

### BOROUGH OF RICHMOND.

President's Office, New Brighton, Staten Island.  
George Cronwell, President.  
Maybury Fleming, Secretary.  
Louis Lincoln Tribus, Consulting Engineer and  
Acting Commissioner of Public Works.  
John Seaton, Superintendent of Buildings.  
H. E. Buel, Superintendent of Highways.  
John T. Petherston, Superintendent of Street  
Cleaning.  
Ernest H. Seehusen, Superintendent of Sewers.  
John Timlin, Jr., Superintendent of Public Build-  
ings and Offices.  
George W. Tuttle, Principal Assistant Engineer  
Bureau of Engineering—Topographical.  
Theodore S. Oxholm, Principal Assistant Engineer,  
Bureau of Engineering—Construction.  
Office—Borough Hall, New Brighton, N. Y.; 9  
a. m. to 4 p. m.; Saturdays, 9 a. m. to 12 m.  
Telephone, 1000 Tompkinsville.

### CORONERS.

Borough of The Bronx—Corner of Third Avenue  
and Tremont Avenue. Telephone, 1250 Tremont  
and 1425 Tremont.  
Robert F. McDonald, A. F. Schwannacker.  
William T. Austin, Chief Clerk.  
Borough of Brooklyn—Office, Rooms 1 and 3  
Municipal Building. Telephone, 4004 Main and 4005  
Main.  
Henry J. Brewer, M. D., John F. Kennedy.  
Joseph McGuinness, Chief Clerk.  
Open all hours of the day and night.  
Borough of Manhattan—Office, Criminal Courts  
Building, Centre and White streets. Open at all  
times of the day and night.  
Coroners: Julius Harburger, Peter F. Acritelli,  
George F. Shady, Jr., Peter Dooley.  
Julius Harburger, President Board of Coroners.  
Jacob E. Bauch, Chief Clerk.  
Telephone, 1094, 1095, 1098 Franklin.  
Borough of Queens—Office, Borough Hall, Fulton  
street, Jamaica, L. I.  
Samuel D. Nutt, Alfred S. Ambler.  
Martin Mager, Jr., Chief Clerk.  
Office hours, from 9 a. m. to 10 p. m.  
Borough of Richmond—No. 34 Second street,  
New Brighton. Open for the transaction of busi-  
ness all hours of the day and night.  
Matthew J. Cahill.  
Telephone, 7 Tompkinsville.

## COUNTY OFFICES.

### NEW YORK COUNTY.

#### COMMISSIONER OF JURORS.

Room 127, Stewart Building, Chambers street and  
Broadway, 9 a. m. to 4 p. m.  
Thomas Allison, Commissioner.  
Matthew F. Neville, Assistant Commissioner.  
Frederick P. Simpson, Assistant Commissioner.  
Frederick O'Byrne, Secretary.  
Telephone, 341 Worth.

#### COMMISSIONER OF RECORDS.

Office, Hall of Records.  
William S. Andrews, Commissioner.  
James D. Farrell, Superintendent.  
James J. Fleming, Jr., Secretary.  
Telephone, 3906 Worth.

### COUNTY CLERK.

Nos. 3, 4, 5, 6 and 11 New County Court-house  
Office hours from 9 a. m. to 4 p. m.  
Peter J. Dooley, County Clerk.  
John F. Curry, Deputy.  
Joseph J. Glanzer, Secretary.  
Telephone, 370 Cortlandt.

### DISTRICT ATTORNEY.

Building for Criminal Courts, Franklin and Centre  
streets.  
Office hours from 9 a. m. to 5 p. m.; Saturdays,  
9 a. m. to 12 m.  
Wm. Travers Jerome, District Attorney.  
John A. Henneberry, Chief Clerk.  
Telephone, 1304 Franklin.

### PUBLIC ADMINISTRATOR.

No. 119 Nassau street, 9 a. m. to 4 p. m.  
William M. Hoes, Public Administrator.  
Telephone, 1375 Cortlandt.

### REGISTER.

Hall of Records. Office hours from 9 a. m. to 4  
p. m.; Saturdays, 9 a. m. to 12 m. During the months  
of July and August the hours are from 9 a. m. to 3  
p. m.  
Frank Gass, Register.  
William H. Sinnott, Deputy Register.  
Telephone, 3906 Worth.

### SHERIFF.

No. 309 Broadway, 9 a. m. to 4 p. m.; Saturdays, 9  
a. m. to 12 m.  
Thomas F. Foley, Sheriff.  
John F. Gilchrist, Under Sheriff.  
Telephone, 1914 Worth.

### SURROGATES.

Hall of Records. Court open from 9 a. m. to 4  
p. m., except Saturday, when it closes at 12 m.  
During the months of July and August the hours are  
from 9 a. m. to 2 p. m.  
Abner C. Thomas and Charles H. Beckett Surro-  
gates; William V. Lamy, Chief Clerk.

### KINGS COUNTY.

#### COMMISSIONER OF JURORS.

County Court-house.  
Jacob Brenner, Commissioner.  
Jacob A. Livingston, Deputy Commissioner.  
Albert B. Waldron, Secretary.  
Office hours from 9 a. m. to 4 p. m.; Saturdays,  
from 9 a. m. to 12 m.  
Office hours during July and August, 9 a. m. to 2  
p. m.; Saturdays, 9 a. m. to 12 m.  
Telephone, 1454 Main.

#### COMMISSIONER OF RECORDS.

Hall of Records.  
Office hours, 9 a. m. to 4 p. m., excepting months  
of July and August, then 9 a. m. to 2 p. m.; Satur-  
days, 9 a. m. to 12 m.  
Lewis M. Swasey, Commissioner.  
D. H. Ralston, Deputy Commissioner.  
Telephone, 1114 Main.  
Thomas D. Meesrop, Superintendent.  
William J. Beattie, Assistant Superintendent.  
Telephone, 1028 Main.

### COUNTY CLERK.

Hall of Records, Brooklyn. Office hours, 9 a. m.  
to 4 p. m.; during months of July and August, 9 a. m.  
to 2 p. m.; Saturdays, 9 a. m. to 12 m.  
Frank Ehlers, County Clerk.  
Robert A. Sharkey, Deputy County Clerk.  
John Cooper, Assistant Deputy County Clerk.  
Telephone call, 4930 Main.

### COUNTY COURT.

County Court-house, Brooklyn, Rooms 10, 17, 18,  
22 and 23. Court opens at 10 a. m. daily and sits  
until business is completed. Part I., Room No. 23;  
Part II., Room No. 10, Court-house. Clerk's Office,  
Rooms 17, 18 and 22, open daily from 9 a. m. to 4  
p. m.; Saturdays, 12 m.  
Norman S. Dike and Lewis L. Fawcett, County  
Judges.  
Charles S. Devoy, Chief Clerk.  
Telephone, 4154 and 4155 Main.

### DISTRICT ATTORNEY.

Office, County Court-house, Borough of Brooklyn  
Hours, 9 a. m. to 5 p. m.  
John F. Clarke, District Attorney.  
Telephone Number, 2055-57—Main

### PUBLIC ADMINISTRATOR.

No. 44 Court street (Temple Bar), Brooklyn.  
9 a. m. to 5 p. m.  
Charles E. Teale, Public Administrator.  
Telephone, 4540 Main.

### REGISTER.

Hall of Records. Office hours, 9 a. m. to 4 p. m.,  
excepting months of July and August; then from 9  
a. m. to 2 p. m., provided for by statute.  
William A. Prendergast, Register.  
Frederick H. E. Eshelst, Deputy Register.  
Telephone, 2830 Main.

### SHERIFF.

County Court-house, Brooklyn, N. Y.  
9 a. m. to 4 p. m.; Saturdays, 12 m.  
Alfred T. Hobley, Sheriff.  
Lewis M. Swasey, Under Sheriff.  
Telephone, 6845, 6846, 6847, Main.

### SURROGATE.

Hall of Records, Brooklyn, N. Y.  
Herbert T. Kitcham, Surrogate.  
Edward J. Bergen, Chief Clerk and Clerk of the  
Surrogate's Court.  
Court opens at 10 a. m. Office hours 9 a. m. to 4  
p. m.; Saturdays, 9 a. m. to 12 m.  
Telephone, 3954 Main.

### QUEENS COUNTY.

#### COMMISSIONER OF JURORS.

Office hours, 9 a. m. to 4 p. m.; July and August, 9  
a. m. to 2 p. m.; Saturdays, 9 a. m. to 12 m. Queens  
County Court-house, Long Island City.  
John P. Halbert, Commissioner of Jurors.  
Kedman Richardson, Assistant Commissioner.  
Telephone, 411 Greenpoint.

### COUNTY CLERK.

Jamaica, Fourth Ward, Borough of Queens, City  
of New York.  
Office open, April 1 to October 1, 8 a. m. to 5 p. m.  
October 1 to April 1, 9 a. m. to 5 p. m.; Saturdays  
throughout the year until 12 noon.  
John Niederstein, County Clerk.  
Henry J. Walter, Jr., Deputy County Clerk.  
Frank C. Kilgenbeck, Secretary.  
Telephone, 151 Jamaica.

### COUNTY COURT.

Temporary County Court-house, Long Island City.  
County Court opens at 10 a. m. Trial Terms begin  
first Monday of each month, except July, August  
and September. Special Terms each Saturday, ex-  
cept during August and first Saturday of September.  
County Judge's office always open at No. 336 Ful-  
ton street, Jamaica, N. Y.  
Burt J. Humphrey, County Judge.  
Telephone, 365 Jamaica.

### DISTRICT ATTORNEY.

Office, Queens County Court-house, Long Island  
City, 9 a. m. to 5 p. m.  
Isa G. Larkin, District Attorney.  
Telephone, 39 Greenpoint.

### PUBLIC ADMINISTRATOR.

No. 17 Cook Avenue, Elmhurst.  
John T. Robinson, Public Administrator, County  
of Queens.  
Telephone, 135 Newtown.

### SHERIFF.

County Court-house, Long Island City, 9 a. m. to  
4 p. m.; Saturdays, 9 a. m. to 12 m.  
Herbert S. Harvey, Sheriff.  
John M. Phillips, Under Sheriff.  
Telephone, 43 Greenpoint (office).  
Henry O. Schleib, Warden, Queens County Jail.  
Telephone, 373 Greenpoint.

### SURROGATE.

Daniel Noble, Surrogate.  
Office at Jamaica.  
Except on Sundays, holidays and half holidays,  
the office is open between March 31 and July 1, from  
8 a. m. to 5 p. m.; on Saturdays, from 8 a. m. to 12  
m.; between July 1 and September 1, from 9 a. m. to  
4 p. m.; on Saturdays, from 9 a. m. to 12 m.  
The calendar is called on Tuesday of each week at  
10 a. m., except during the month of August, when  
no court is held, and the court sits every day there-  
after until all contested cases have been disposed of.  
Telephone, 307 Jamaica.

### RICHMOND COUNTY.

#### COMMISSIONER OF JURORS.

Village Hall, Stapleton.  
Charles J. Kullman, Commissioner.  
John J. McCaughey, Assistant Commissioner.  
Office open from 9 a. m. until 4 p. m.; Saturday  
from 9 a. m. to 12 m.  
Telephone, 31 Tompkinsville.

### COUNTY CLERK.

County Office Building, Richmond, S. I., 9 a. m. to  
4 p. m.  
C. L. Bostwick, County Clerk.  
County Court-house, Richmond, S. I., 9 a. m. to  
4 p. m.  
Telephone, 23 New Dorp.

### COUNTY JUDGE AND SURROGATE.

Terms of Court, Richmond County, 1908.  
County Courts—Stephen D. Stephens, County  
Judge.  
First Monday of June, Grand and Trial Jury.  
Second Monday of November, Grand and Trial  
Jury.  
Fourth Wednesday of January, without a Jury.  
Fourth Wednesday of February, without a Jury.  
Fourth Wednesday of March, without a Jury.  
Fourth Wednesday of April, without a Jury.  
Fourth Wednesday of July, without a Jury.  
Fourth Wednesday of September, without a Jury.  
Fourth Wednesday of October, without a Jury.  
Surrogate's Court—Stephen D. Stephens, Surro-  
gate.  
Mondays, at the Borough Hall, St. George, at 10:30  
o'clock a. m.  
Tuesdays, at the Borough Hall, St. George, at 10:30  
o'clock a. m.  
Wednesdays, at the Surrogate's Office, Richmond,  
at 10:30 o'clock a. m.

### DISTRICT ATTORNEY.

Corn Exchange Bank Building, St. George, S. I.  
Samuel H. Evans.  
Telephone, 10 Tompkinsville.

### SHERIFF.

County Court-house, Richmond, S. I.  
Office hours, 9 a. m. to 4 p. m.  
Joseph J. Barby.

## THE COURTS.

### APPELLATE DIVISION OF THE SUPREME COURT.

#### FIRST JUDICIAL DEPARTMENT.

Court-house, Madison Avenue, corner Twenty-fifth  
street. Court opens at 1 p. m.  
Edward Patterson, Presiding Justice, George L.  
Ingram, Chester B. McLaughlin, Frank C.  
Laughlin, John Proctor Clarke, James W. Houghton,  
Francis M. Scott, Justices; Alfred Wagstaff,  
Clerk; William Lamb, Deputy Clerk.  
Clerk's Office opens at 9 a. m.  
Telephone, 3440 Madison Square.

### SUPREME COURT—FIRST DEPARTMENT.

County Court-house, Chambers street. Court open  
from 12:15 a. m. to 4 p. m.  
Special Term, Part I. (motions), Room No. 16.  
Special Term, Part II. (ex-parte business), Room  
No. 13.  
Special Term, Part III., Room No. 19.  
Special Term, Part IV., Room No. 20.  
Special Term, Part V., Room No. 2.  
Special Term, Part VI. (Elevated Railroad cases),  
Room 31.

Trial Term, Part II., Room No. 34.  
Trial Term, Part III., Room No. 27.  
Trial Term, Part IV., Room No. 27.  
Trial Term, Part V., Room No. 27.  
Trial Term, Part VI., Room No. 12.  
Trial Term, Part VII., Room No. 12.  
Trial Term, Part VIII., Room No. 23.  
Trial Term, Part IX., Room No. 35.  
Trial Term, Part X., Room No. 27.  
Trial Term, Part XI., Room No. 27.  
Trial Term, Part XII., Room No. 27.  
Trial Term, Part XIII., and Special Term, Part  
VII., Room No. 36.

Trial Term, Part XIV., Room No. 28.  
Trial Term, Part XV., Room No. 37.  
Trial Term, Part XVI., Room No. 37.  
Trial Term, Part XVII., Room No. 20.  
Trial Term, Part XVIII., Room No. 29.  
Appellate Term, Room No. 20.  
Naturalization Bureau, Room No. 38, third floor.  
Assignment Bureau, room on mezzanine floor  
north-east.  
Clerks in attendance from 9 a. m. to 4 p. m.  
Clerk's Office, Special Term, Part I. (motions),  
Room No. 14.  
Clerk's Office, Special Term, Part II. (ex-parte  
business), ground floor, southeast corner.  
Clerk's Office, Special Term, Part III. (motions), ground  
floor, south.  
Clerk's Office, Trial Term, Calendar, room north-  
east corner, second floor, east.  
Clerk's Office, Appellate Term, room southwest  
corner, third floor.  
Trial Term, Part I. (criminal business).  
Criminal Court-house, Centre street.  
Justices—Charles H. Truax, Charles F. MacLean,  
Henry Bischoff, Jr., Leonard A. Giegerich, P. Henry  
Dugro, Henry A. Gildersleeve, James Fitzgerald,  
James A. O'Gorman, James A. Blanchard, Edward  
S. Clinch, Samuel Greenbaum, Edward E. McCall,  
Edward B. Amend, Vernon M. Davis, Victor J.  
Dowling, Joseph Newburger, John W. Goff, Samuel  
Seabury, M. Warley Platteau, Peter A. Hendrick,  
John Ford, Charles W. Dayton, John J. Brady,  
Mitchell L. Erlanger, Charles L. Gur, James W.  
Gerard.  
Peter J. Dooley, Clerk, Supreme Court.  
Telephone, 4586 Cortlandt.

### SUPREME COURT—SECOND DEPARTMENT.

Kings County Court-house, Borough of Brooklyn  
N. Y.  
Court open daily from 10 o'clock a. m. to 5 o'clock  
p. m. Seven jury trial parts. Special Term for  
Trials. Special Term for Motions.  
James F. McGee, General Clerk.  
Telephone, 1465 Main.

### CRIMINAL DIVISION—SUPREME COURT.

Building for Criminal Courts, Centre, Elm, White  
and Franklin streets.  
Court opens at 10:30 a. m.  
Peter J. Dooley, Clerk; Edward R. Carroll,  
Special Deputy to the Clerk.  
Clerk's Office open from 9 a. m. to 4 p. m.  
Telephone, 5064 Franklin.

### COURT OF GENERAL SESSIONS.

Held in the Building for Criminal Courts, Centre  
Elm, White and Franklin streets.  
Court opens at 10:30 a. m.  
Thomas C. T. Crain, Otto A. Rosalsky, Warren  
W. Foster, Thomas C. O'Sullivan, Edward Swann,  
Joseph F. Mulqueen, James T. Malone, Judges of  
the Court of General Sessions. Edward R. Carroll,  
Clerk. Telephone, 1201 Franklin.  
Clerk's Office open from 9 a. m. to 4 p. m.  
During July and August Clerk's Office will close  
at 2 p. m., and on Saturdays at 12 m.

### CITY COURT OF THE CITY OF NEW YORK.

No. 31 Chambers street, Brownstone Building, City  
Hall Park, from 10 a. m. to 4 p. m.  
Part I.  
Part II.  
Part III.  
Part IV.  
Part V.  
Part VI.  
Part VII.  
Part VIII.  
Special Term Chambers will be held from 10 a. m.  
to 2 p. m.  
Clerk's Office open from 9 a. m. to 4 p. m.  
Edward F. O'Dwyer, Chief Justice; Lewis J.  
Conlan, Francis B. Delehanty, Joseph I. Green,  
Alexander Finelli, Thomas P. Donnelly, John V.  
McAvoy, Peter Schmuick, Justices. Thomas F.  
Smith, Clerk.  
Telephone, 6125 Cortlandt.

### COURT OF SPECIAL SESSIONS.

Building for Criminal Courts, Centre street be-  
tween Franklin and White streets, Borough of Man-  
hattan.  
Court opens at 10 a. m.  
Justices—First Division—William E. Wyatt, Wil-  
lard H. Olmsted, Joseph M. Deuel, Lorenz Zeller,  
John B. Mayo, Franklin Chase Hoyt, Charles W.  
Calkin, Clerk; William M. Fuller, Deputy Clerk.  
Clerk's Office open from 9 a. m. to 4 p. m.  
Telephone, 4024 Franklin, Clerk's office.  
Telephone, 601 Franklin, Justice's chambers.  
Second Division—Trial Days—No. 171 Atlantic  
Avenue, Brooklyn, Mondays, Wednesdays and Fri-  
days at 10 o'clock; Town Hall, Jamaica, Borough of  
Queens, Tuesday at 10 o'clock; Town Hall, New  
Brighton, Borough of Richmond, Thursday at 10  
o'clock.  
Justices—Howard J. Forker, Patrick Ready, John  
Fleming, Morgan M. L. Ryan, Robert J. Wilkin,  
George J. O'Keefe, Joseph L. Kerrigan, Clerk; John  
J. Norman, Deputy Clerk.  
Clerk's Office, No. 171 Atlantic Avenue, Borough of  
Brooklyn, open from 9 a. m. to 4 p. m.

### CHILDREN'S COURT.

First Division—No. 56 Third Avenue, Manhattan  
Edmund C. Lee, Clerk.  
Telephone, 5333 Suyvesant.  
Second Division—No. 102 Court street, Brooklyn  
William F. Delaney, Clerk.  
Telephone, 627 Main.

### CITY MAGISTRATES' COURT.

#### First Division.

Court opens from 9 a. m. to 4 p. m.  
City Magistrates—Robert C. Cornell, Leroy B.  
Crane, Peter T. Barlow, Matthew P. Bresn, Joseph  
F. Moss, James J. Walsh, Henry Steinert, Daniel  
E. Finn, Charles G. F. Walsh, Frederick B. House,  
Charles N. Harris, Frederic Kerschan, Arthur C.  
Butts, Otto H. Droege, Joseph E. Corrigan, Moses  
Herrman.  
Philip H. Bloch, Secretary, One Hundred and  
Twenty-first street and Sylvan place.  
First District—Criminal Court Building.  
Second District—Jefferson Market.  
Third District—No. 64 Essex street.



Fourth District—No. 151 East Fifty-seventh street.  
Fifth District—One Hundred and Twenty-first street, southeastern corner of Sylvan place.  
Sixth District—One Hundred and Sixty-first street and Brook avenue.  
Seventh District—No. 314 West Fifty-fourth street.  
Eighth District—Main street, Westchester.

#### Second Division.

##### Borough of Brooklyn.

City Magistrates—Edward J. Dooley, James G. Tighe, John Nauman, E. G. Higginbotham, Frank E. O'Reilly, Henry J. Furlong, Alfred E. Steers, A. V. B. Voorhees, Jr., Alexander H. Gelsmar, John F. Hyatt.

President of the Board, Edward J. Dooley, No. 318 Adams street.

Secretary to the Board, Charles J. Flanagan, Myrtle and Vanderbilt avenues.

##### Courts.

First District—No. 318 Adams street.  
Second District—Court and Butler streets.  
Third District—Myrtle and Vanderbilt avenues.  
Fourth District—No. 5 Lee avenue.  
Fifth District—No. 249 Manhattan avenue.  
Sixth District—No. 475 Gates avenue.  
Seventh District—No. 31 Spider avenue (Flatbush).  
Eighth District—West Eighth street (Coney Island).  
Ninth District—Fifth avenue and Twenty-third street.  
Tenth District—No. 133 New Jersey avenue.

##### Borough of Queens.

City Magistrates—Matthew J. Smith, Joseph Fitch, Maurice E. Connolly, Eugene C. Gilroy.

##### Courts.

First District—St. Mary's Lyceum, Long Island City.  
Second District—Town Hall, Flushing, L. I.  
Third District—Central avenue, Far Rockaway, L. I.

##### Borough of Richmond.

City Magistrates—Joseph B. Handy, Nathaniel Marsh.

##### Courts.

First District—Lafayette place, New Brighton, Staten Island.  
Second District—Village Hall, Stapleton, Staten Island.

#### MUNICIPAL COURTS.

##### Borough of Manhattan.

First District—The First District embraces the territory bounded on the south and west by the southern and westerly boundaries of the said borough, on the north by the centre line of Fourteenth street and the centre line of Fifth street from the Bowery to Second avenue, on the east by the centre line of Fourth avenue from Fourteenth street to Fifth street, Second avenue, Chrystie street, Division street and Catharine street.  
Washburne Lynn, William F. Moore, John Hoyer Justices.  
Thomas O'Connell, Clerk; Francis Mangin, Deputy Clerk.  
Location of Court—Merchants' Association Building, No. 14-16 Lafayette street. Clerk's Office open daily (Sundays and legal holidays excepted) from 9 a. m. to 4 p. m.  
An additional part of Court is now held in Tenth street and Sixth avenue.  
Telephone, 6935 Franklin.

Second District—The Second District embraces the territory bounded on the south by the centre line of Fifth street from the Bowery to Second avenue and on the south and east by the southern and easterly boundaries of the said borough, on the north by the centre line of East Fourteenth street, on the west by the centre line of Fourth avenue from Fourteenth street to Fifth street, Second avenue, Chrystie street, Division street and Catharine street.  
George F. Kooser, Benjamin Hoffman, Leon Sanders, Thomas P. Dineen, Justices.  
James J. Devlin, Clerk; Michael H. Looney, Deputy Clerk.  
Location of Court—Nos. 254 and 256 Madison street. Clerk's Office open daily (Sundays and legal holidays excepted) from 9 a. m. to 4 p. m.  
Telephone, 2595 Orchard.

Third District—The Third District embraces the territory bounded on the south by the centre line of Fourteenth street, on the east by the centre line of Seventh avenue from Fourteenth street to Fifty-ninth street and by the centre line of Central Park West from Fifty-ninth street to Sixty-fifth street, on the north by the centre line of Sixty-fifth street and the centre line of Fifty-ninth street from Seventh to Eighth avenue, on the west by the westerly boundary of the said borough.  
Thomas E. Murray, James W. McLaughlin, Justices.  
Michael Shilly, Clerk; Henry Mersbach, Deputy Clerk.  
Location of Court—No. 314 West Fifty-fourth street. Clerk's Office open daily (Sundays and legal holidays excepted) from 9 a. m. to 4 p. m.  
Telephone number, 5475 Columbia.

Fourth District—The Fourth District embraces the territory bounded on the south by the centre line of East Fourteenth street, on the west by the centre line of Lexington avenue and by the centre line of Irving place, including its projection through Gramercy Park, on the north by the centre line of Fifty-ninth street, on the east by the easterly line of said borough, including, however, any portion of Blackwell's Island.  
Michael F. Blake, William J. Bryhan, Justices.  
Abram Bernard, Clerk; James Foley, Deputy Clerk.  
Location of Court—Part I, No. 477 Second avenue, northwest corner of Second avenue and Twenty-third street. Part II, No. 151 East Fifty-seventh street. Clerk's Office open daily (Sundays and legal holidays excepted) from 9 a. m. to 4 p. m.  
Telephone, 4570 Gramercy.

Fifth District—The Fifth District embraces the territory bounded on the south by the centre line of Sixty-fifth street, on the east by the centre line of Central Park West, on the north by the centre line of One Hundred and Tenth street, on the west by the westerly boundary of said borough.  
Alfred P. W. Seaman, William Young, Frederick Spiegelberg, Justices.  
James V. Gilman, Clerk; John H. Servis, Deputy Clerk.  
Location of Court—Broadway and Ninety-sixth street. Clerk's Office open daily (Sundays and legal holidays excepted) from 9 a. m. to 4 p. m.  
Telephone, 4006 Riverside.

Sixth District—The Sixth District embraces the territory bounded on the south by the centre line of Fifty-ninth street and by the centre line of Ninety-sixth street from Lexington avenue to Fifth avenue, on the west by the centre line of Lexington avenue from Fifty-ninth street to Ninety-sixth street and the centre line of Fifth avenue from Ninety-sixth street to One Hundred and Tenth street, on the north by the centre line of One Hundred and Tenth street, on the east by the easterly boundary of said borough, including, however, all of Blackwell's Island and excluding any portion of Ward's Island.

Herman Joseph, Jacob Marks, Justices.  
Edward A. McQuade, Clerk; Thomas M. Campbell, Deputy Clerk; John J. Diets, Frederick J. Stroh, Assistant Clerks.

Location of Court—Northwest corner of Third avenue and Eighty-third street. Clerk's Office open daily (Sundays and legal holidays excepted) from 9 a. m. to 4 p. m.  
Telephone, 4143 79th St.

Seventh District—The Seventh District embraces the territory bounded on the south by the centre line of One Hundred and Tenth street, on the east by the centre line of Fifth avenue to the northerly terminus thereof and north of the northerly terminus of Fifth avenue, following in a northerly direction the course of the Harlem river on a line continuous with the easterly boundary of said borough, on the north and west by the northerly and westerly boundaries of said borough.  
Phillip J. Simont, David L. Weil, John R. Davies, Justices.  
Herman B. Wilson, Clerk; Robert Andrews, Deputy Clerk.  
Location of Court—No. 70 Manhattan street. Clerk's Office open daily (Sundays and legal holidays excepted) from 9 a. m. to 4 p. m.

Eighth District—The Eighth District embraces the territory bounded on the south by the centre line of One Hundred and Tenth street, on the west by the centre line of Fifth avenue, on the north and east by the northerly and easterly boundaries of said borough, including Randall's Island and the whole of Ward's Island.  
Joseph P. Fallon, Leopold Prince, Justices.  
William J. Kennedy, Clerk; Patrick J. Ryan, Deputy Clerk.  
Location of Court—Sylvan place and One Hundred and Twenty-first street, near Third avenue. Clerk's Office open daily (Sundays and legal holidays excepted) from 9 a. m. to 4 p. m.  
Telephone, 3952 Harlem.

Ninth District—The Ninth District embraces the territory bounded on the south by the centre line of Fourteenth street and by the centre line of Fifty-ninth street from the centre line of Seventh avenue to the centre line of Central Park West, on the east by the centre line of Lexington avenue and by the centre line of Irving place, including its projection through Gramercy Park, and by the centre line of Fifth avenue from the centre line of Ninety-sixth street to the centre line of One Hundred and Tenth street, on the north by the centre line of Ninety-sixth street from the centre line of Fifth avenue to One Hundred and Tenth street from Fifth avenue to Central Park West, on the west by the centre line of Seventh avenue and Central Park West.  
Edgar J. Lauer, Frederick De Witt Wells, Frank D. Sturges, William C. Wilson, Justices.  
William J. Chamberlain, Clerk; Charles Healy, Deputy Clerk.  
Location of Court—Southwest corner of Madison avenue and Fifty-ninth street. Clerk's Office open daily (Sundays and legal holidays excepted) from 9 a. m. to 4 p. m.  
Telephone, 3871 Plaza.

Tenth District—The Tenth District embraces the territory bounded on the south by the centre line of One Hundred and Tenth street, on the east by the centre line of Lexington avenue and by the centre line of Irving place, including its projection through Gramercy Park, and by the centre line of Fifth avenue from the centre line of Ninety-sixth street to the centre line of One Hundred and Tenth street, on the north by the centre line of Ninety-sixth street from the centre line of Fifth avenue to One Hundred and Tenth street from Fifth avenue to Central Park West, on the west by the centre line of Seventh avenue and Central Park West.  
Edgar J. Lauer, Frederick De Witt Wells, Frank D. Sturges, William C. Wilson, Justices.  
William J. Chamberlain, Clerk; Charles Healy, Deputy Clerk.  
Location of Court—Southwest corner of Madison avenue and Fifty-ninth street. Clerk's Office open daily (Sundays and legal holidays excepted) from 9 a. m. to 4 p. m.  
Telephone, 3871 Plaza.

##### Borough of The Bronx.

First District—All that part of the Twenty-fourth Ward which was lately annexed to the City and County of New York by chapter 934 of the Laws of 1905, comprising all of the late Town of Westchester and part of the Towns of Eastchester and Pelham, including the Villages of Wakefield and Williamsbridge. Court-room, Town Hall, Main street, Westchester Village. Court open daily (Sundays and legal holidays excepted) from 9 a. m. to 4 p. m. Trial of cases, Tuesday and Friday of each week.  
Peter A. Shell, Justice.  
Stephen Collins, Clerk.  
Office hours from 9 a. m. to 4 p. m.; Saturdays, closing at 12 m.  
Telephone, 457 Westchester.

Second District—Twenty-third and Twenty-fourth Wards, except the territory described in chapter 934 of the Laws of 1905. Court-room, southeast corner of Washington avenue and One Hundred and Sixty-second street. Office hours, from 9 a. m. to 4 p. m. Court opens at 9 a. m.  
John M. Tierney, Justice. Thomas A. Maher, Clerk.  
Telephone, 3043 Melrose.

##### Borough of Brooklyn.

First District—Comprising First, Second, Third, Fourth, Fifth, Sixth, Tenth and Twelfth Wards and that portion of the Eleventh Ward beginning at the intersection of the centre lines of Hudson and Myrtle avenues, thence along the centre line of Myrtle avenue to North Portland avenue, thence along the centre line of North Portland avenue to Flushing avenue, thence along the centre line of Flushing avenue to Navv street, thence along the centre line of Navv street to Johnson street, thence along the centre line of Johnson street to Hudson avenue, and thence along the centre line of Hudson avenue to the point of beginning, of the Borough of Brooklyn. Court-house, northwest corner State and Court streets.  
John J. Walsh, Justice. Edward Moran, Clerk.  
Clerk's Office open from 9 a. m. to 4 p. m.

Second District—Seventh Ward and that portion of the Twenty-first and Twenty-third Wards west of the centre line of Star street and the centre line of Schenectady avenue, also that portion of the Twentieth Ward beginning at the intersection of the centre lines of North Portland and Myrtle avenues, thence along the centre line of Myrtle avenue to Waverly avenue thence along the centre line of Waverly avenue to Park avenue, thence along the centre line of Park avenue to Washington avenue, thence along the centre line of Washington avenue to Flushing avenue, thence along the centre line of Flushing avenue to North Portland avenue, and thence along the centre line of North Portland avenue to the point of beginning.  
Court-room, No. 255 Gates avenue.  
Gerard B. Van Wart and Edward C. Dewling Justices. Franklin B. Van Wart, Clerk.  
Clerk's Office open from 9 a. m. to 4 p. m.

Third District—Embraces the Thirteenth, Fourteenth, Fifteenth, Sixteenth, Seventeenth, Eighteenth and Nineteenth Wards and that portion of the Twenty-seventh Ward lying northwest of the centre line of Star street between the boundary line of Queens County and the centre line of Central avenue, and northwest of the centre line of Suydam street between the centre lines of Central and Bushwick avenues, and northwest of the centre line of Willoughby avenue between the centre lines of Bushwick avenue and Broadway. Court-house, Nos. 6 and 8 Lee avenue, Brooklyn.  
Philip D. Menager and William J. Bogenbush, Justices. John W. Carpenter, Clerk.  
Clerk's Office open from 9 a. m. to 4 p. m.  
Court opens at 9 a. m.

Fourth District—Embraces the Twenty-fourth and Twenty-fifth Wards, that portion of the Twenty-first and Twenty-third Wards lying east of the centre line of Suydam avenue and east of the centre line of Schenectady avenue, and that portion of the Twenty-seventh Ward lying southeast of the centre line of Star street between the boundary line of Queens and the centre line of Central avenue, and southeast of the centre line of Suydam street between the centre lines of Central and Bushwick avenues, and southeast of the centre line of Willoughby avenue

between the centre line of Bushwick avenue and Broadway.  
Court-room, No. 14 Howard avenue.  
Thomas H. Williams, Justice. G. J. Wiedershold, Clerk. Milton I. Williams, Assistant Clerk.  
Clerk's Office open from 9 a. m. to 4 p. m.

Fifth District—Contains the Eighth, Thirtieth and Thirty-first Wards, and so much of the Twenty-second Ward as lies south of Prospect avenue. Court-house, northwest corner of Fifty-third street and Third avenue.  
Cornelius Fargueson, Justice. Jeremiah J. O'Leary, Clerk.  
Clerk's Office open from 9 a. m. to 4 p. m.  
Telephone, 407 Bay Ridge.

Sixth District—The Sixth District embraces the Ninth and Twenty-ninth Wards and that portion of the Twenty-second Ward north of the centre line of Prospect avenue; also that portion of the Eleventh and the Twentieth Wards beginning at the intersection of the centre lines of Bridge and Fulton streets, thence along the centre line of Fulton street to Flatbush avenue; thence along the centre line of Flatbush avenue to Atlantic avenue; thence along the centre line of Atlantic avenue to Washington avenue; thence along the centre line of Washington avenue to Park avenue; thence along the centre line of Park avenue to Waverly avenue; thence along the centre line of Waverly avenue to Myrtle avenue; thence along the centre line of Myrtle avenue to Hudson avenue; thence along the centre line of Hudson avenue to Johnson street; thence along the centre line of Johnson street to Bridge street, and thence along the centre line of Bridge street to the point of beginning.

Laden S. Bayless and George Fielder, Justices. Charles P. Bible, Clerk.  
Court-house, No. 611 Fulton street.

Seventh District—The Seventh District embraces the Twenty-sixth, Twenty-eighth and Thirty-second Wards.  
Alexander S. Rosenthal and Edward A. Richards Justices. Samuel F. Brothers, Clerk.  
Court-house, corner Pennsylvania avenue and Fulton street (No. 31 Pennsylvania avenue).  
Clerk's Office open from 9 a. m. to 4 p. m.; Saturdays, 9 a. m. to 12 m. Trial Days, Tuesdays, Wednesdays, Thursdays and Fridays.  
Jury Days, Wednesdays and Thursdays.  
Telephone, 904 East New York.

##### Borough of Queens.

First District—First Ward (all of Long Island City formerly composing five wards). Court-room, St. Mary's Lyceum, Nos. 115 and 117 Fifth street, Long Island City.  
Clerk's Office open from 9 a. m. to 4 p. m. each day, excepting Saturdays, closing at 12 m. Trial days, Mondays, Wednesdays and Fridays. All other business transacted on Tuesdays and Thursdays.  
Thomas C. Kadian, Justice. Thomas F. Kennedy, Clerk.  
Telephone, 376 Greenpoint.

Second District—Second and Third Wards, which include the territory of the late Towns of Newtown and Flushing. Court-room in Court-house of the late Town of Newtown, corner of Broadway and Court street, Elmhurst, New York. P. O. Address, Elmhurst, Queens County, New York.  
William Rasquin, Jr., Justice. Liza I. Connor, Clerk. William Kepper, Assistant Clerk. James B. Snediker, Stenographer.  
Trial days, Tuesdays and Thursdays; Fridays (for Jury Trials only).  
Clerk's Office open from 9 a. m. to 4 p. m.  
Telephone, 87 Newtown.

Third District—Fourth and Fifth Wards, comprising the territory of the former Towns and Villages of Jamaica, Far Rockaway and Rockaway Beach.  
James F. McLaughlin, Justice. George W. Damon, Clerk.  
Court-house, Town Hall, Jamaica.  
Telephone, 180 Jamaica.  
Clerk's Office open from 9 a. m. to 4 p. m.  
Court held on Mondays, Wednesdays and Fridays at 9 a. m.

##### Borough of Richmond.

First District—First and Third Wards (Towns of Castleton and Northfield). Court-room, former Village Hall, Lafayette avenue and Second street, New Brighton.  
Thomas C. Brown, Justice. Anneal S. Pratt, Clerk.  
Clerk's Office open from 9 a. m. to 4 p. m.  
Telephone, 503 Tompkinsville.

Second District—Second, Fourth and Fifth Wards (Towns of Middletown, Southfield and Westfield). Court-room, former Edgewater Village Hall, Stapleton.  
George W. Staker, Justice. Peter Tiernan, Clerk.  
Clerk's Office open from 9 a. m. to 4 p. m.  
Court opens at 9 a. m. Calendar called at 10 a. m. Court continued until close of business. Trial days, Mondays, Wednesdays and Fridays.  
Telephone, 313 Tompkinsville.

#### OFFICIAL BOROUGH PAPERS.

##### BOROUGH OF THE BRONX.

"The Bronx Star," "North Side News," "Bronx Independent."

##### BOROUGH OF RICHMOND.

"Staten Island World," "Richmond County Herald."

##### BOROUGH OF QUEENS.

The "Daily Dispatch" (First, Second, Third, Fourth and Fifth Wards); "Long Island Star" (First and Second Wards); "Flushing Evening Journal" (Third Ward); "Long Island Farmer" (Fourth Ward); "Rockaway News" (Fifth Ward).

##### BOROUGH OF BROOKLYN.

"Brooklyn Eagle," "Brooklyn Times," "Brooklyn Citizen," "Brooklyn Standard-Union," "Brooklyn Free Press."

##### BOROUGH OF MANHATTAN.

"Real Estate Record and Guide" (Harlem District); "Manhattan and Bronx Advertiser" (Washington Heights, Morningside Heights and Harlem Districts).  
Designated by Board of City Record June 15, 1908. Amended June 20, 1906; September 30, 1907; February 24, 1908; March 5 and 16, and August 4, 1908.

#### OFFICIAL PAPERS.

Morning—"The Sun," "The New York Times," Evening—"The Globe," "The Evening Mail" Weekly—"Democracy," "Tammany Times," German—"Staats-Zeitung."

Designated by the Board of City Record, January 22, 1906. Amended March 1, 1906; November 20, 1906; February 20, 1907, and March 5, 1908.

#### BOARD MEETINGS.

The Board of Estimate and Apportionment meets in the Old Council Chamber (Room 16), City Hall, every Friday, at 10.30 o'clock a. m. JOSEPH HAAG, Secretary.

The Commissioners of the Sinking Fund meet in the Old Council Chamber (Room 16), City Hall, at call of the Mayor. N. TAYLOR PHILLIPS, Deputy Comptroller, Secretary.

The Board of Revision of Assessments meets in the Old Council Chamber (Room 16), City Hall, every Thursday at 11 a. m., upon notice of the Chief Clerk. HENRY J. STORRS, Chief Clerk.

The Board of City Record meets in the Old Council Chamber (Room 16), City Hall, at call of the Mayor. PATRICK J. TRACY, Supervisor, Secretary.

#### CHANGE OF GRADE DAMAGE COMMISSION.

TWENTY-THIRD AND TWENTY-FOURTH WARDS.

PURSUANT TO THE PROVISIONS OF chapter 537 of the Laws of 1893 and the Acts amendatory thereof and supplemental thereto, notice is hereby given that meetings of the Commissioners appointed under said Acts will be held at the office of the Commission, Room 128, No. 230 Broadway (Stewart Building), Borough of Manhattan, New York City, on Mondays, Wednesdays and Fridays of each week, at 2 o'clock p. m., until further notice.

Dated New York City, October 12, 1907. WILLIAM E. STILLINGS, GEORGE C. NORTON, LEWIS A. ABRAMS, Commissioners.

LAMONT McLOUGHLIN, Clerk.

#### DEPARTMENT OF WATER SUPPLY, GAS AND ELECTRICITY.

DEPARTMENT OF WATER SUPPLY, GAS AND ELECTRICITY, Room 1230, Nos. 13 to 21 PARK ROW, Borough of Manhattan, City of New York.

SEALED BIDS OR ESTIMATES WILL BE received by the Commissioner of Water Supply, Gas and Electricity at the above office until 2 o'clock p. m. on

WEDNESDAY, SEPTEMBER 16, 1908.

Boroughs of Manhattan and The Bronx.

No. 1. FOR DISMANTLING AND REMOVING THE TWO (2) BATTERIES OF TWO (2) HORIZONTAL RETURN TUBULAR BOILERS EACH, AND THEIR APPURTENANCES, FROM THE BOILER ROOM OF THE NINETEENTH STREET PUMPING STATION, AND DISMANTLING AND REMOVING TWO (2) STIRLING WATER TUBE BOILERS AND THEIR APPURTENANCES NOW LOCATED IN THE INCINERATION PLANT AT THE DELANCEY STREET END OF THE WILLIAMSBURG BRIDGE AND RE-ERECTING THESE TWO (2) STIRLING BOILERS, TOGETHER WITH THEIR FOUNDATIONS, SETTING STEAM AND AUXILIARY PIPING AND ALL OTHER APPURTENANCES COMPLETE IN THE BOILER ROOM OF THE NINETEENTH STREET PUMPING STATION, BOROUGH OF MANHATTAN.

The time allowed for doing and completing the work will be one hundred (100) calendar days.

The security required will be Three Thousand Dollars (\$3,000).

No. 2. ENGINEERS' AND DRAUGHTSMEN'S SUPPLIES.

The time allowed for the delivery of the supplies and the performance of the contract will be until the 31st day of August, 1909.

The amount of security shall be as follows: On Class A, \$200; on Class B, \$500.

The bidder will state the price, per unit, of each item of work or supplies contained in the specifications or schedule, by which the bids will be tested.

The bids will be compared and contracts awarded for all the work, articles, materials and supplies contained in the specifications or schedule attached hereto, as follows:

No. 1. to the lowest bidder in the aggregate or lump sum.

No. 2. to the lowest bidder on each class.

Bidders are requested to make their bids or estimates upon the blank form prepared by the Department, a copy of which, with the proper envelope in which to enclose the bid, together with a copy of the contract, including the specifications, in the form approved by the Corporation Counsel, and any further information may be obtained upon application therefor at the office of the Chief Engineer, Room 925, Nos. 13 to 21 Park row, Borough of Manhattan.

JOHN D. O'BRIEN, Commissioner of Water Supply, Gas and Electricity.

The City of New York, September 3, 1908.

See General Instructions to Bidders on the last page, last column, of the "City Record."

DEPARTMENT OF WATER SUPPLY, GAS AND ELECTRICITY, Room 1230, Nos. 13 to 21 PARK ROW, Borough of Manhattan, City of New York.

SEALED BIDS OR ESTIMATES WILL BE received by the Commissioner of Water Supply, Gas and Electricity at the above office until 2 o'clock p. m. on

WEDNESDAY, SEPTEMBER 16, 1908.

Boroughs of Manhattan and The Bronx.

FOR HAULING AND LAYING WATER MAINS IN BRIDGE AND BURNSIDE AVENUES, BOROUGH OF THE BRONX.

The time allowed for doing and completing the work will be sixty working days.

The security required will be Two Thousand Dollars.

The bidder will state the price, per unit, of each item of work or supplies contained in the specifications or schedule, by which the bids will be tested.

The bids will be compared and the contract awarded for all the work, articles, materials and supplies contained in the specifications or schedule attached thereto.

Bidders are requested to make their bids or estimates upon the blank form prepared by the



Department, a copy of which, with the proper envelope in which to inclose the bid, together with a copy of the contract, including the specifications, in the form approved by the Corporation Counsel, and any further information may be obtained upon application therefor at the office of the Chief Engineer, Room 622, Nos. 13 to 21 Park row, Borough of Manhattan.

JOHN H. O'BRIEN,  
Commissioner of Water Supply,  
Gas and Electricity,  
City of New York, September 3, 1908.

See General Instructions to Bidders on the last page, last column, of the "City Record."

DEPARTMENT OF WATER SUPPLY, GAS AND ELECTRICITY, Room 1530, Nos. 13 to 21 Park Row, Borough of Manhattan, City of New York.

SEALED BIDS OR ESTIMATES WILL BE received by the Commissioner of Water Supply, Gas and Electricity at the above office until 2 o'clock p. m. on

WEDNESDAY, SEPTEMBER 23, 1908,  
Borough of Brooklyn.

FOR FURNISHING AND DELIVERING DOUBLE-NOZZLE HYDRANTS.

The time allowed for the delivery of the articles, materials and supplies and the performance of the contract is until August 1, 1909. The amount of security will be Fifteen Thousand Dollars (\$15,000).

FOR FURNISHING AND ERECTING TWO (2) NEW BRICK CHIMNEYS AT THE MILLBURN PUMPING STATION, BALDWIN, L. I.

The time allowed for doing and completing the work will be one hundred (100) working days.

The security required will be Two Thousand Five Hundred Dollars (\$2,500).

The bidder will state the price, per unit, of each item of work or supplies contained in the specifications or schedule, by which the bids will be tested.

The bids will be compared and each contract awarded for all the work, articles, materials and supplies contained in the specifications or schedule attached thereto.

Blank forms may be obtained at the office of the Department of Water Supply, Gas and Electricity, the Borough of Manhattan, Nos. 13 to 21 Park row, and at Room 28, Municipal Building, Borough of Brooklyn.

JOHN H. O'BRIEN,  
Commissioner of Water Supply,  
Gas and Electricity,  
The City of New York, September 3, 1908.

See General Instructions to Bidders on the last page, last column, of the "City Record."

## BOARD OF ASSESSORS.

PUBLIC NOTICE IS HEREBY GIVEN TO the owner or owners of all houses and lots, improved or unimproved lands affected thereby, that the following proposed assessments have been completed and are lodged in the office of the Board of Assessors for examination by all persons interested, viz:

### Borough of Richmond.

List 9893, No. 1. Flagging where not already done and flagging where out of repair with flag or other natural or artificial stone the sidewalks in Chestnut avenue, between New York avenue and the railroad crossing, and in Maple avenue, between New York avenue and the railroad crossing, in the Fourth Ward; also in Clark street, between Broad street and Madison street; in Canal street, between Bay street and Brook street, and in Canal street, between Wright street and Broad street, in the Second Ward; also in Anderson avenue, between Washington place and Simmons place; in Harrison avenue, between Nicholas avenue and Lafayette avenue; in Made avenue, between Grove avenue and Harrison avenue; in Morningstar road, between Cedar street and Richmond terrace; in Morningstar road, between Cedar street and Prospect street; in Richmond terrace, between Myerson avenue and Elizabeth street; in Shaw avenue, between Harrison avenue and Grove avenue; in Slight street, between Nicholas avenue and Lafayette avenue; Third Ward; also in Broadway, between Forest avenue and Myrtle avenue; in Broadway, between Castleton avenue and Britton street; in Davis avenue, between Henderson avenue and Castleton avenue; in Richmond terrace, between Broadway and Van street; and in Taylor street, between Cary avenue and Prospect street, First Ward; also in Daniel Low terrace, between Van street and Hamilton avenue; and on Richmond turnpike, between Montgomery and Monroe avenue, First Ward; also in Carroll place, between Church street and Westerville avenue; in Castleton avenue, between Jersey street and Cedar avenue; in Jersey street, between Henry street and Richmond turnpike; in Daniel Low terrace, between Fort place and Vine street; in Seventh avenue, opposite Bismarck avenue; Richmond turnpike, between Brook street and Oak street; in Oak street, between Richmond turnpike and Brook street; and in Brook street, between Oak street and Richmond turnpike, in the First Ward; also in Henderson avenue, between Lafayette avenue and Clinton avenue; and in Lafayette avenue, between Henderson avenue and Prospect avenue, in First Ward; also in Henderson avenue, between Lafayette avenue and Fourth street; also to set curb in front of south-east corner of Brook street and Lower street, in First Ward, and to do such other work as may be necessary to the completion of the work described.

The limits within which it is proposed to lay the said assessments include all the several houses and lots of ground, vacant lots, pieces and parcels of land situated on—

No. 1. Plot 6, Block 5, Lot No. 141; Block 2, Lot No. 80; Block 2, Lot No. 101; Plot 4, Block 13, Lot No. 432; Block 15, Lots Nos. 433 and 434; Plot 3, Block 1, Lots Nos. 37 and 39; Plot 7, Block 9, Lot No. 116; Block 3, Lot No. 40; Block 3A, Lots Nos. 64 and 67; Plot 4, Block 1, Lots Nos. 13 and 14; Block 60, Lots Nos. 48 and 60; Block 24, Lots Nos. 8213 and 8242; Block 72, Lots Nos. 286, 214 and 44; Block 82, Lots Nos. 200, 287 and 288; Block 14, Lots Nos. 308 and 310; Block 38, Lot No. 182; Plot 2, Lot No. 420; 422, 426, 428, 460 and 334; Plot 2, Lot No. 420; Plot 4, Block 3, Lots Nos. 25 and 27; Plot 4, Block 14, Lot No. 41; Plot 4, Block 1A, Lots Nos. 1A, 2 and 3; Block 4A, Lots Nos. 17 and 11; Plot 9, Block 11, Lot No. 4; Block 9C, Lot No. 11; Plot 4, Block 9, Lots Nos. 12 and 13; Block A, Lots Nos. 3 and 11; Block 38, Lots Nos. 124, 125 and 128.

All persons whose interests are affected by the above named proposed assessments and who are opposed to the same, or either of them, are requested to present their objections, in writing, to the Secretary of the Board of Assessors, No. 320 Broadway, New York, on or before October 6, 1908, at 11 a. m., at which time and place the said objections will be heard and testimony received in reference thereto.

and objections will be heard and testimony received in reference thereto.

ANTONIO ZUCCA,  
PAUL WEIMANN,  
JAMES H. KENNEDY,  
Board of Assessors.

WILLIAM H. JAFFER,  
Secretary,  
No. 320 Broadway,  
City of New York, Borough of Manhattan,  
September 3, 1908.

PUBLIC NOTICE IS HEREBY GIVEN TO the owner or owners of all houses and lots, improved or unimproved lands affected thereby, that the following proposed assessments have been completed and are lodged in the office of the Board of Assessors for examination by all persons interested, viz:

### Borough of Brooklyn.

List 39, No. 1. Sewer in Park place, between Hopkinson avenue and Eastern parkway extension, and sewer basin at the northeast corner of Park place and Hopkinson avenue.  
List 43, No. 2. Sewer in Eighty-fifth street, between First and Third avenues.  
List 52, No. 3. Sewer in Third avenue, between Ninety-second and Ninety-fourth streets.  
List 52, No. 4. Sewer in Forty-fifth street, between Sixth and Seventh avenues, and in Forty-sixth street, between Sixth and Seventh avenues.  
List 62, No. 5. Sewer in Ninety-sixth street, between Marine avenue and Shore road.  
List 70, No. 6. Sewer in Bay Twenty-third street, between Eclipsedale street and Benson avenue; receiving basin at the northerly and easterly corners of Benson avenue and Bay Twenty-third street; also outlet sewer in Bay Twenty-third street, between Benson and Bath avenues.

The limits within which it is proposed to lay the said assessments include all the several houses and lots of ground, vacant lots, pieces and parcels of land situated on—

No. 1. Both sides of Park place, from Hopkinson avenue to Eastern parkway extension; north side of Park place, from Hopkinson to East New York avenue; south side of Eastern parkway extension, from Hopkinson avenue to Prospect place.  
No. 2. Both sides of Eighty-fifth street, from First to Third avenue.  
No. 3. Both sides of Third avenue, from Ninety-second to Ninety-fourth street.  
No. 4. Both sides of Forty-fifth and Forty-sixth streets, from Sixth to Seventh avenue, and extending back from said streets about 100 feet.  
No. 5. Both sides of Ninety-sixth street, from Marine avenue to Shore road.  
No. 6. Both sides of Bay Twenty-third street, from Bath avenue to Eclipsedale street; north side of Benson avenue, from Bay Twenty-second street to Twentieth avenue.

All persons whose interests are affected by the above named proposed assessments and who are opposed to the same, or either of them, are requested to present their objections, in writing, to the Secretary of the Board of Assessors, No. 320 Broadway, New York, on or before October 6, 1908, at 11 a. m., at which time and place the said objections will be heard and testimony received in reference thereto.

ANTONIO ZUCCA,  
PAUL WEIMANN,  
JAMES H. KENNEDY,  
Board of Assessors.

WILLIAM H. JAFFER,  
Secretary,  
No. 320 Broadway,  
City of New York, Borough of Manhattan,  
September 3, 1908.

PUBLIC NOTICE IS HEREBY GIVEN TO the owner or owners of all houses and lots, improved or unimproved lands affected thereby, that the following proposed assessments have been completed and are lodged in the office of the Board of Assessors for examination by all persons interested, viz:

### Borough of Manhattan.

List 9634, No. 1. Sewer in Fletcher street, between South and Front streets.  
List 55, No. 2. Sewer in One Hundred and Forty-sixth street, between Eighth and Bradhurst avenues.  
List 55, No. 3. Sewer in West One Hundred and Ninety-first street, between Wadsworth and St. Nicholas avenues.  
List 114, No. 4. Paving with asphalt block pavement on a concrete foundation the new street on the west side of the Hall of Records, extending from Reade to Chambers street.  
The limits within which it is proposed to lay the said assessments include all the several houses and lots of ground, vacant lots, pieces and parcels of land situated on—  
No. 1. Both sides of Fletcher street, extending about 145 feet west of South street.  
No. 2. Both sides of One Hundred and Forty-sixth street, extending about 150 feet west of Eighth avenue.  
No. 3. Both sides of One Hundred and Ninety-first street, from Wadsworth to St. Nicholas avenue, and west side of St. Nicholas avenue, from One Hundred and Ninetieth to One Hundred and Ninety-first street.  
No. 4. Both sides of the new street on the west side of the Hall of Records, from Chambers street to Reade street, and to the extent of half the block at the intersecting and terminating streets.

All persons whose interests are affected by the above named proposed assessments and who are opposed to the same, or either of them, are requested to present their objections, in writing, to the Secretary of the Board of Assessors, No. 320 Broadway, New York, on or before September 20, 1908, at 11 a. m., at which time and place the said objections will be heard and testimony received in reference thereto.

ANTONIO ZUCCA,  
PAUL WEIMANN,  
JAMES H. KENNEDY,  
Board of Assessors.

WILLIAM H. JAFFER,  
Secretary,  
No. 320 Broadway,  
City of New York, Borough of Manhattan,  
August 26, 1908.

## MUNICIPAL CIVIL SERVICE COMMISSION.

MUNICIPAL CIVIL SERVICE COMMISSION, No. 200 Broadway, New York, September 4, 1908.

PUBLIC NOTICE IS HEREBY GIVEN TO the following proposed amendments to the Municipal Civil Service Classification:

First—By striking from the Exempt Class, under the heading "Fire Department," the title "SECRETARY OF THE RELIEF FUND."

Second—Amending Part VI, of the Competent Fire Class (the Street Cleaning Service) by in-

cluding in Grade 1 (after the title "Assistant Stable Foreman"), the following:

"ASSISTANT SECTION FOREMAN."

Third—By striking from the Non-competitive Class, under the heading "Positions in the Department of Public Charities, the Department of Correction, the Bellevue and Allied Hospitals, the Manhattan and Brooklyn Training Schools, the New York Parental School and the Brooklyn Disciplinary Training School," the title

"STOKER."

and including same in Part I. of the Labor Class.

Public hearings will be had on the foregoing amendments, in accordance with Rule III., at the Commission's Office, No. 200 Broadway, on

WEDNESDAY, SEPTEMBER 9, 1908,

beginning at 10 o'clock a. m.

FRANK A. SPENCER,  
Secretary.

MUNICIPAL CIVIL SERVICE COMMISSION, No. 200 Broadway, City of New York.

PUBLIC NOTICE WILL BE GIVEN OF all competitive examinations two weeks in advance of the date upon which the receipt of applications for any scheduled examination will close. Applications will be received for only such examinations as are scheduled. No application will be accepted at the office of the Commission, by mail or otherwise, after the closing hour for the receipt of same set forth in the advertisement.

When an examination is advertised, a person desiring to compete in the same may obtain an application blank upon request made in writing or by personal application at the office of the Commission, Room 1119.

All notices of examinations will be posted in the office of the Commission, and advertised in the City Record for two weeks in advance of the date upon which the receipt of applications will close for any stated position.

Public notice will also be given by advertisement in most of the City papers.

Wherever an examination is of a technical character, due notice is given by advertisement in the technical journals appertaining to the particular profession for which the examination is called.

Such notices will be sent to the daily papers as matters of news. The scope of the examination will be stated, but for more general information application should be made at the office of the Commission.

Specimen questions of previous examinations may be obtained at Room 1103.

Unless otherwise specifically stated, the minimum age requirement for all positions is 21.

FRANK L. POLK,  
President;  
R. ROSS APPLETON,  
ARTHUR J. O'KEEFE,  
Commissioners.

FRANK A. SPENCER,  
Secretary.

## DEPARTMENT OF BRIDGES.

DEPARTMENT OF BRIDGES, Nos. 13 to 21 Park Row, Borough of Manhattan, City of New York.

SEALED BIDS OR ESTIMATES WILL BE received by the Commissioner of Bridges at the above office until 2 o'clock p. m. on

THURSDAY, SEPTEMBER 17, 1908.

FOR REGULATING, GRADING AND REPAVING SECOND AVENUE AND FIFTY-NINTH STREET IN THE BOROUGH OF MANHATTAN, AT THE ENTRANCE TO THE BLACKWELL'S ISLAND BRIDGE OVER THE EAST RIVER, BETWEEN THE BOROUGH OF MANHATTAN AND QUEENS.

The contractor will be required to begin work within five days of the date of certification of the contract by the Comptroller, and will be required to complete the entire work to the satisfaction of the Commissioner and in accordance with the plans and specifications by November 30, 1908.

The amount of security to guarantee the faithful performance of the work will be Five Thousand Dollars (\$5,000).

The right is reserved by the Commissioner to reject all the bids should he deem it to be in the interest of the City so to do.

Blank forms and specifications may be obtained at the office of the Department of Bridges.

J. W. STEVENSON,  
Commissioner.

Dated September 3, 1908.

See General Instructions to Bidders on the last page, last column, of the "City Record."

## BOROUGH OF QUEENS.

OFFICE OF THE PRESIDENT OF THE BOROUGH OF QUEENS, New York, September 2, 1908.

NOTICE IS HEREBY GIVEN, IN ACCORDANCE with section 472 of the Charter of the City of New York, that petition signed by property owners and residents of the Newtown District for Local Improvements requesting that proceedings to legally open Flakes street, from Fulton avenue to Hell Gate, in the First Ward of the Borough of Queens, be amended "by excluding so much of the strip of land as lies north of the northerly line or side of Orchard street," has been filed in this office, and is now ready for public inspection, and that a meeting of the Board of Local Improvements of the Newtown District for Local Improvements will be held in the Borough Office, Hackett Building, Long Island City, on the 17th day of September, 1908, at 10 a. m., at which meeting said petition will be submitted to the Board.

LAWRENCE GRESSER,  
President.

JOHN M. CRAGGS,  
Secretary.

OFFICE OF THE PRESIDENT OF THE BOROUGH OF QUEENS, New York, September 2, 1908.

NOTICE IS HEREBY GIVEN, IN ACCORDANCE with section 472 of the Charter of the City of New York, that petition signed by property owners and residents of the Newtown District for Local Improvements requesting that proceedings to legally open Flakes street, from Fulton avenue to Hell Gate, in the First Ward of the Borough of Queens, be amended "by excluding so much of the strip of land as lies north of the northerly line or side of Orchard street," has been filed in this office, and is now ready for public inspection, and that a meeting of the Board of Local Improvements of the Newtown District for Local Improvements will be held in the Borough Office, Hackett Building, Long Island City, on the 17th day of September, 1908, at 10 a. m., at which meeting said petition will be submitted to the Board.

LAWRENCE GRESSER,  
President.

JOHN M. CRAGGS,  
Secretary.

## DEPARTMENT OF TAXES AND ASSESSMENTS.

### NOTICE.

PUBLIC NOTICE IS HEREBY GIVEN, pursuant to section 28 of the Tax Law of the State of New York, that the assessment roll of assessment in The City of New York, of shares of stocks of banks and banking associations for the year 1908, has been finally completed and filed on September 3, 1908, in the office of the Clerk of The City of New York, in the City Hall, Borough of Manhattan, City of New York, where it will remain open to public inspection for fifteen days.

Dated this 1st day of September, 1908.

LAWSON PURDY,

President;

FRANK RAYMOND,  
JAMES H. TULLY,  
CHARLES PUTZEL,  
JAMES HASTINGS,  
CHARLES J. MCCORMACK,  
Commissioners of Taxes and Assessments.

87,75

## DEPARTMENT OF PUBLIC CHARITIES.

DEPARTMENT OF PUBLIC CHARITIES, FOOT OF EAST TWENTY-SIXTH STREET, NEW YORK.

### TO CONTRACTORS.

### PROPOSALS FOR BIDS OR ESTIMATES.

SEALED BIDS OR ESTIMATES WILL BE received by the Department of Public Charities at the above office until 2:30 o'clock p. m. on

MONDAY, SEPTEMBER 14, 1908.

FOR FURNISHING ALL THE LABOR AND MATERIALS REQUIRED FOR THE ENTIRE COMPLETION OF A NEW WAITING ROOM SITUATED ON THE DOCK AT THE FOOT OF EAST FIFTY-THIRD STREET, BOROUGH OF MANHATTAN, THE CITY OF NEW YORK.

The time allowed for the completion of the work and full performance of the contract is thirty (30) consecutive working days.

The security required will be Twelve Hundred Dollars (\$1,200).

The bidder will state one aggregate price for the whole work described and specified, as the contract is entire for a complete job.

Blank forms and further information may be obtained at the office of the Architect of the Department, foot of East Twenty-sixth street, The City of New York, where plans and specifications may be seen.

ROBERT W. HERRBERG,  
Commissioner.

Dated September 4, 1908.

See General Instructions to Bidders on the last page, last column, of the "City Record."

## POLICE DEPARTMENT.

POLICE DEPARTMENT OF THE CITY OF NEW YORK, FOREMAN'S CLERK'S OFFICE, No. 300 MICE street, New York, August 31, 1908.

PUBLIC NOTICE IS HEREBY GIVEN that the thirty-fifth public auction sale, consisting of watches, chains, clocks, tools, jewelry, opera glasses, purses, pocket-books, umbrellas, handkerchiefs, gloves, shoes, knives and pistol waps, will be held in the Trial Room, No. 200 Mulberry street, Borough of Manhattan, at 10 a. m. on Tuesday, September 15, 1908.

WILLIAM F. BAKER,  
Acting Police Commissioner.

83,05

### POLICE DEPARTMENT—CITY OF NEW YORK.

OWNERS WANTED BY THE PROPERTY Clerk of the Police Department of the City of New York, No. 38 Mulberry street, Room No. 9, for the following property, now in his custody, without claimant's name, rope, iron, lead, male and female clothing, boots, shoes, wine, blankets, diamonds, canned goods, liquors, etc.; also small amount of money taken from prisoners and found by Patrolmen of this Department.

THEODORE A. BINGHAM,  
Police Commissioner.

### POLICE DEPARTMENT—CITY OF NEW YORK, BOROUGH OF BROOKLYN.

OWNERS WANTED BY THE PROPERTY Clerk of the Police Department of the City of New York—Office, No. 200 State street, Borough of Brooklyn—for the following property, now in his custody, without claimant's name, rope, iron, lead, male and female clothing, boots, shoes, wine, blankets, diamonds, canned goods, liquors, etc.; also small amount of money taken from prisoners and found by Patrolmen of this Department.

THEODORE A. BINGHAM,  
Police Commissioner.

### DEPARTMENT OF CORRECTION.

DEPARTMENT OF CORRECTION, No. 148 EAST TWENTY-SECOND STREET, BOROUGH OF MANHATTAN, THE CITY OF NEW YORK.

SEALED BIDS OR ESTIMATES WILL BE received by the Commissioner of Correction at the above office until 11 o'clock a. m. on

TUESDAY, SEPTEMBER 8, 1908.

### Borough of Manhattan.

FOR FURNISHING AND DELIVERING HARDWARE, PAINTS, IRON, STEAM FITTINGS, LUMBER AND MISCELLANEOUS ARTICLES.

The time for the delivery of the articles, materials and supplies and the performance of the contract is by or before ten days.

The amount of security required is fifty per cent. (50%) of the amount of the bid or estimate.

The bidder will state the price of each item or article contained in the specifications or schedules herein contained or hereto annexed, per pound, ton, dozen, gallon, yard or other unit of



measure, by which the bids will be tested. The extensions must be made and noted up, as the bids will be read from the totals and awards made to the lowest bidder on each item.

The bids on lumber will be compared and the contract awarded at a lump or aggregate sum. Delivery will be required to be made at the time and in the manner and in such quantities as may be directed.

Blank forms and further information may be obtained and the plans and drawings may be seen at the office of the Department of Correction, the Borough of Manhattan, No. 148 East Twentieth street.

JOHN V. COGGLEY,  
Commissioner.

Dated August 24, 1908.

See General Instructions to Bidders on the last page, last column, of the "City Record."

### BOROUGH OF MANHATTAN.

OFFICE OF THE PRESIDENT OF THE BOROUGH OF MANHATTAN, CITY HALL, THE CITY OF NEW YORK.

SEALED BIDS OR ESTIMATES WILL BE received by the President of the Borough of Manhattan at the above office until 3 o'clock p. m.

THURSDAY, SEPTEMBER 17, 1908.

FOR REPAIRS AND ALTERATIONS TO, AND THE MATERIAL AND LABOR REQUIRED FOR ALTERATIONS IN ROOMS ON SIXTH AND SEVENTH FLOORS; ALSO FOR EXTENSION TO THE ELECTRIC LIGHTING EQUIPMENT; FOR CARPENTRY AND CABINET WORK, HARDWARE, METALLIC AND OTHER FURNITURE, PAINTING, ELECTRIC LIGHTING FIXTURES, MARBLE AND BRONZE WORK, PLASTERING, FIREPROOFING AND OTHER WORK IN THE HALL OF RECORDS BUILDING, NEW YORK.

The time allowed for the completion of the work will be 100 calendar days.

The security required will be Twenty Thousand Dollars (\$20,000).

Blank forms of bid and contract may be obtained at the office of the Architects, Morgan & Slattery, No. 41 West Thirty-third street, New York City.

JOHN F. AHEARN,

President, Borough of Manhattan,  
The City of New York, September 3, 1908.

See General Instructions to Bidders on the last page, last column, of the "City Record."

OFFICE OF THE PRESIDENT OF THE BOROUGH OF MANHATTAN, CITY HALL, THE CITY OF NEW YORK.

SEALED BIDS OR ESTIMATES WILL BE received by the President of the Borough of Manhattan at the City Hall, Room 15, until 2 o'clock p. m.

MONDAY, SEPTEMBER 14, 1908.

No. 1. FOR MAINTAINING THE ASPHALT PAVEMENT ON THE FOLLOWING STREETS, WHERE THE ORIGINAL CONTRACTS HAVE BEEN ABANDONED IN THE BOROUGH OF MANHATTAN, CITY OF NEW YORK:

Spring street, from Hudson to Greenwich street.

Spring street, from Sullivan to Clarke street.

Clarke street, from Bleecker to Spring street.

Ninth street, from Spring street to University place.

University place, from south side of Waverly place to north side of Fourth street.

Waverly place, from Broadway to Fifth avenue.

Washington place, from Broadway to University place.

Merce street, from Fourth to Eighth street.

Fourth street, from Broadway to Macdonald street.

The Engineer's estimate of amount of work to be done is as follows:

4,200 square yards of asphalt pavement.

700 square yards of old stone pavement.

The time allowed to complete the work will be one year from the date of the contract.

The amount of security required for the faithful performance of this contract is \$2,000.

No. 2. FOR MAINTAINING THE ASPHALT PAVEMENT ON THE FOLLOWING STREETS, WHERE THE ORIGINAL CONTRACTS HAVE BEEN ABANDONED, IN THE BOROUGH OF MANHATTAN, CITY OF NEW YORK:

Sixth street, from Lewis street to Avenue D.

Seventh street, from Lewis street to Avenue C.

Lewis street, from Houston street to south side of Third street; from 24 feet north of Fourth street to south side of Fifth street; from 30 feet north of Fifth street to Eighth street.

Fourth street, from Sixth to Eighth avenue.

Nineteenth street, from Sixth to Seventh avenue.

Twentieth street, from Fourth avenue to Broadway.

Aster place, from Broadway to Fourth avenue.

Eighth street, from Broadway to Fourth avenue.

The Engineer's estimate of amount of work to be done is as follows:

2,500 square yards of asphalt pavement.

100 square yards of old stone pavement.

The time allowed to complete the work will be one year from the date of the contract.

The amount of security required for the faithful performance of this contract is \$2,000.

No. 3. FOR MAINTAINING THE ASPHALT PAVEMENT ON THE FOLLOWING STREETS, WHERE THE ORIGINAL CONTRACTS HAVE BEEN ABANDONED, IN THE BOROUGH OF MANHATTAN, CITY OF NEW YORK:

Twenty-eighth street, from Ninth to Ninth avenue.

Dutch street, from John street to Fulton street.

The Engineer's estimate of amount of work to be done is as follows:

200 square yards of asphalt pavement.

10 square yards of old stone pavement.

The time allowed to complete the work will be one year from the date of the contract.

The amount of security required for the faithful performance of this contract is \$200.

The bidder will state the price of each item or article contained in the specifications or schedules herein contained or hereto annexed, per foot, yard or other unit of measure, or article, by which the bids will be tested. The extensions must be made and noted up, as the bids will be read from the total.

Blank forms and specifications may be had at the office of the Commissioner of Public Works, Nos. 13 to 21 Park row, Borough of Highways, Room 208.

JOHN F. AHEARN,

President, Borough of Manhattan,  
The City of New York, September 2, 1908.

See General Instructions to Bidders on the last page, last column, of the "City Record."

OFFICE OF THE PRESIDENT OF THE BOROUGH OF MANHATTAN, CITY HALL, THE CITY OF NEW YORK.

SEALED BIDS OR ESTIMATES WILL BE received by the President of the Borough of Manhattan at the City Hall, Room No. 15, until 2 o'clock p. m.

FRIDAY, SEPTEMBER 18, 1908.

FOR FURNISHING AND ERECTING STEEL FILE-CASES IN THE OFFICE OF THE CLERK OF THE COUNTY OF NEW YORK, ON THE EIGHTH FLOOR IN THE HALL OF RECORDS BUILDING, BOROUGH OF MANHATTAN, CITY OF NEW YORK, AND FOR OTHER FURNISHINGS REQUIRED FOR SAID OFFICE, WITH THE REPAIRS AND ALTERATIONS, AND THE MATERIAL AND LABOR REQUIRED FOR ALTERATIONS; ALSO FOR EXTENSION TO THE ELECTRIC LIGHTING EQUIPMENT AND FOR CARPENTER AND CABINET WORK, HARDWARE, METALLIC AND OTHER FURNITURE, ELECTRIC LIGHT WORK, LIGHTING FIXTURES, MARBLE AND BRONZE WORK, PAINTING, PLASTERING AND OTHER WORK REQUIRED TO BE DONE IN CONNECTION WITH, AND FOR THE PURPOSE OF FURNISHING AND ERECTING SUCH STEEL FILE-CASES AND SUCH OTHER FURNISHINGS REQUIRED FOR SAID OFFICE.

The time allowed for doing and completing the work will be one hundred and eighty (180) days.

The security required will be Fifty Thousand Dollars (\$50,000).

Bidders must state a lump sum for the above contract, as the contract is entire and for a complete job.

Plans and drawings may be seen and blank forms of the contract and specifications may be obtained at the office of the architects, Messrs. Morgan & Slattery, No. 41 West Thirty-third street, Borough of Manhattan.

JOHN F. AHEARN,

Borough President,  
The City of New York, September 2, 1908.

See General Instructions to Bidders on the last page, last column, of the "City Record."

### DEPARTMENT OF PARKS.

OFFICE OF THE DEPARTMENT OF PARKS, ARSENAL BUILDING, FIFTH AVENUE AND SIXTY-FOURTH STREET, BOROUGH OF MANHATTAN, THE CITY OF NEW YORK.

SEALED BIDS OR ESTIMATES WILL BE received by the Park Board at the above office of the Department of Parks until 3 o'clock p. m.

THURSDAY, SEPTEMBER 17, 1908.

Borough of Manhattan.

FOR FURNISHING AND DELIVERING AT THE AMERICAN MUSEUM OF NATURAL HISTORY SEVEN ELECTRIC MOTORS AND ELECTRIC CABLES.

The security required will be One Thousand Dollars.

The time allowed for the delivery of the materials is sixty days.

The bids will be compared and the contract awarded at a lump or aggregate sum. Blank forms may be obtained at the office of the Department of Parks, Arsenal Building, Central Park, New York City.

HENRY SMITH,

President;

JOSEPH I. BERRY,

MICHAEL J. KENNEDY,

Commissioners of Parks.

See General Instructions to Bidders on the last page, last column, of the "City Record."

OFFICE OF THE DEPARTMENT OF PARKS, ARSENAL BUILDING, FIFTH AVENUE AND SIXTY-FOURTH STREET, BOROUGH OF MANHATTAN, THE CITY OF NEW YORK.

SEALED BIDS OR ESTIMATES WILL BE received by the Park Board at the above office of the Department of Parks until 3 o'clock p. m.

THURSDAY, SEPTEMBER 17, 1908.

Borough of Manhattan.

FOR PAVING AND REPAVING WITH ROCK ASPHALT MASTIC WHERE DIRECTED, THE WALKS OF THE CENTRAL AND OTHER PARKS IN THE BOROUGH OF MANHATTAN, THE CITY OF NEW YORK.

The time allowed for the completion of the whole work will be sixty consecutive working days.

The amount of the security required is Ten Thousand Dollars (\$10,000).

The contracts must be bid for separately.

The bids will be compared and the contract awarded at a lump or aggregate sum.

Plans may be seen and blank forms may be obtained at the office of the Department of Parks, Borough of Manhattan, Arsenal, Central Park.

HENRY SMITH,

President;

JOSEPH I. BERRY,

MICHAEL J. KENNEDY,

Commissioners of Parks.

See General Instructions to Bidders on the last page, last column, of the "City Record."

OFFICE OF THE DEPARTMENT OF PARKS, ARSENAL BUILDING, FIFTH AVENUE AND SIXTY-FOURTH STREET, BOROUGH OF MANHATTAN, THE CITY OF NEW YORK.

SEALED BIDS OR ESTIMATES WILL BE received by the Park Board at the above office of the Department of Parks until 3 o'clock p. m.

THURSDAY, SEPTEMBER 17, 1908.

Borough of The Bronx.

FOR FURNISHING ALL THE MATERIALS AND LABOR FOR LAYING WATER PIPE IN BRONX, CLAREMONT, CROTONA, ST. MARYS AND VAN CORTLANDT PARKS, IN THE CITY OF NEW YORK.

The time allowed for the completion of the whole work will be one hundred (100) consecutive working days.

The amount of the security required is Eight Thousand Dollars (\$8,000).

The bids will be compared and the contract awarded at a lump or aggregate sum.

Plans may be seen and blank forms may be obtained at the office of the Department of

Parks, Zimowski Mansion, Claremont Park, Borough of The Bronx.

HENRY SMITH,

President;

JOSEPH I. BERRY,

MICHAEL J. KENNEDY,

Commissioners of Parks.

See General Instructions to Bidders on the last page, last column, of the "City Record."

OFFICE OF THE DEPARTMENT OF PARKS, ARSENAL BUILDING, FIFTH AVENUE AND SIXTY-FOURTH STREET, BOROUGH OF MANHATTAN, THE CITY OF NEW YORK.

SEALED BIDS OR ESTIMATES WILL BE received by the Park Board at the above office of the Department of Parks until 3 o'clock p. m.

THURSDAY, SEPTEMBER 17, 1908.

Borough of The Bronx.

FOR FURNISHING AND ERECTING WROUGHT IRON FENCES AROUND SUCH PORTIONS OF ST. MARYS PARK, IN THE BOROUGH OF THE BRONX, IN THE CITY OF NEW YORK, AS ARE NOT ALREADY FENCED.

The time allowed to complete the whole work is sixty (60) consecutive working days.

The amount of security required is Fifteen Hundred Dollars (\$1,500).

The bids will be compared and the contract awarded at a lump or aggregate sum.

Blank forms may be obtained at the office of the Department of Parks, Zimowski Mansion, Claremont Park, Borough of The Bronx.

HENRY SMITH,

President;

JOSEPH I. BERRY,

MICHAEL J. KENNEDY,

Commissioners of Parks.

See General Instructions to Bidders on the last page, last column, of the "City Record."

OFFICE OF THE DEPARTMENT OF PARKS, ARSENAL BUILDING, FIFTH AVENUE AND SIXTY-FOURTH STREET, BOROUGH OF MANHATTAN, THE CITY OF NEW YORK.

SEALED BIDS OR ESTIMATES WILL BE received by the Park Board at the above office of the Department of Parks until 3 o'clock p. m.

THURSDAY, SEPTEMBER 17, 1908.

Borough of The Bronx.

FOR FURNISHING AND DELIVERING EIGHT HUNDRED (800) CUBIC YARDS BROKEN STONE OF TRAP ROCK, AND FOUR HUNDRED (400) CUBIC YARDS SCREENINGS OF TRAP ROCK (NO. 1, 1908, BOTANICAL GARDEN), FOR PARKS, BOROUGH OF THE BRONX.

The time for delivery of materials, materials and supplies and the performance of the contract is before December 1, 1908.

The amount of security is Twelve Hundred Dollars (\$1,200).

The bids will be compared and the contract awarded at a lump or aggregate sum.

Blank forms may be obtained at the office of the Department of Parks, Zimowski Mansion, Claremont Park, Borough of The Bronx, The City of New York.

HENRY SMITH,

President;

JOSEPH I. BERRY,

MICHAEL J. KENNEDY,

Commissioners of Parks.

See General Instructions to Bidders on the last page, last column, of the "City Record."

OFFICE OF THE DEPARTMENT OF PARKS, ARSENAL BUILDING, FIFTH AVENUE AND SIXTY-FOURTH STREET, BOROUGH OF MANHATTAN, THE CITY OF NEW YORK.

SEALED BIDS OR ESTIMATES WILL BE received by the Park Board at the above office of the Department of Parks until 3 o'clock p. m.

THURSDAY, SEPTEMBER 10, 1908.

Borough of Brooklyn.

FOR FURNISHING ALL THE LABOR AND MATERIALS NECESSARY TO GRADE GREENPOINT PARK, BOROUGH OF BROOKLYN, TOGETHER WITH ALL THE WORK INCIDENTAL THERETO.

The time for the completion of the contract is sixty (60) days.

The amount of security required is Nine Thousand Dollars (\$9,000).

The bids will be compared and the contract awarded at a lump or aggregate sum.

Blank forms may be obtained and plans may be seen at the office of the Department of Parks, Litchfield Mansion, Prospect Park, Brooklyn.

HENRY SMITH,

President;

JOSEPH I. BERRY,

MICHAEL J. KENNEDY,

Commissioners of Parks.

See General Instructions to Bidders on the last page, last column, of the "City Record."

OFFICE OF THE DEPARTMENT OF PARKS, ARSENAL BUILDING, FIFTH AVENUE AND SIXTY-FOURTH STREET, BOROUGH OF MANHATTAN, THE CITY OF NEW YORK.

SEALED BIDS OR ESTIMATES WILL BE received by the Park Board at the above office of the Department of Parks until 3 o'clock p. m.

THURSDAY, SEPTEMBER 10, 1908.

Borough of The Bronx.

FOR FURNISHING ALL THE LABOR AND MATERIALS FOR CONSTRUCTING AND LAYING HEXAGONAL ASPHALT BLOCK WALKS, FROM HARTOW STATION TO THE CITY ISLAND BRIDGE, IN PELHAM DAY PARK, AND FROM THE JUNCTION OF IEROME AVENUE AND MOSHOLU PARKWAY TO THE VAN CORTLANDT STATION, IN VAN CORTLANDT PARK, IN THE CITY OF NEW YORK.

The time for the completion of the contract is one hundred (100) consecutive working days.

The amount of security required is Eight Thousand Dollars (\$8,000).

The bids will be compared and the contract awarded at a lump or aggregate sum.

Plans may be seen and blank forms may be obtained at the office of the Department of Parks, Zimowski Mansion, Claremont Park, The Bronx.

HENRY SMITH,

President;

JOSEPH I. BERRY,

MICHAEL J. KENNEDY,

Commissioners of Parks.

See General Instructions to Bidders on the last page, last column, of the "City Record."

### DEPARTMENT OF HEALTH.

DEPARTMENT OF HEALTH, CORNER OF FIFTY-FIFTH STREET AND SIXTH AVENUE, BOROUGH OF MANHATTAN, CITY OF NEW YORK.

SEALED BIDS OR ESTIMATES WILL BE received by the Board of Health of the Department of Health until 10 a. m.

TUESDAY, SEPTEMBER 15, 1908.

FOR FURNISHING AND DELIVERING, AS REQUIRED, MEATS AND POULTRY TO THE TUBERCULOSIS SANATORIUM, AT OTISVILLE, ORANGE COUNTY, NEW YORK, DURING THE YEAR 1908.

The time for the delivery of the supplies and the performance of the contract is during the year 1908.

The prices bid shall include the cost of delivering the supplies at the Otisville (N. Y.) station of the Erie Railroad.

The amount of security required is fifty per cent. (50%) of the amount of the bid.

Bids will be compared and the contract awarded to the lowest bidder for the entire contract.

Blank forms and further information may be obtained at the office of the Chief Clerk of the Department of Health, southwest corner of Fifty-fifth street and Sixth avenue, Borough of Manhattan, and at the office of the Sanatorium in the Tynomon House, Otisville, N. Y.

THOMAS DARLINGTON, M. D.,

President;

ALVAH H. DOTY, M. D.,

THEODORE A. BINGHAM,

Board of Health.

Dated September 2, 1908.

See General Instructions to Bidders on the last page, last column, of the "City Record."

DEPARTMENT OF HEALTH, CORNER OF FIFTY-FIFTH STREET AND SIXTH AVENUE, BOROUGH OF MANHATTAN, CITY OF NEW YORK.

SEALED BIDS OR ESTIMATES WILL BE received by the Board of Health of the Department of Health until 10 a. m.

TUESDAY, SEPTEMBER 15, 1908.

FOR FURNISHING ALL THE LABOR AND MATERIALS NECESSARY OR REQUIRED TO ERECT AND COMPLETE AN ADDITION TO THE STABLE OF THE DISINFECTATION AND AMBULANCE STATION ON THE GROUNDS OF THE COUNTY POORHOUSE FARM, BOROUGH OF RICHMOND, CITY OF NEW YORK.

The time for the completion of the work and the full performance of the contract is 90 consecutive working days.

The amount of security required is fifty per cent. (50%) of the amount of the bid.

Bids will be compared and the contract awarded at a lump or aggregate sum.

Blank forms and further information may be obtained at the office of the Chief Clerk of the Department of Health, southwest corner of Fifty-fifth street and Sixth avenue, Borough of Manhattan, City of New York.

THOMAS DARLINGTON, M. D.,

President;

ALVAH H. DOTY, M. D.,

THEODORE A. BINGHAM,

Board of Health.

Dated September 2, 1908.

See General Instructions to Bidders on the last page, last column, of the "City Record."

DEPARTMENT OF HEALTH, CORNER OF FIFTY-FIFTH STREET AND SIXTH AVENUE, BOROUGH OF MANHATTAN, CITY OF NEW YORK.

SEALED BIDS OR ESTIMATES WILL BE received by the Board of Health of the Department of Health until 9.45 a. m.

TUESDAY, SEPTEMBER 8, 1908.

FOR FURNISHING AND DELIVERING TIMBER, LUMBER, MOULDING, ETC., TO THE TUBERCULOSIS SANATORIUM AT OTISVILLE, ORANGE COUNTY, NEW YORK, DURING THE YEAR 1908.

</



The contract, if awarded, will be awarded to the lowest bidder.

The said steam dumpers may be seen at the dock at the foot of Seventeenth street, East River.

Blank forms and further information may be obtained at the office of the Department of Street Cleaning, the Borough of Manhattan, Nos. 13 to 21 Park row.

**FOSTER CROWELL,**  
Commissioner of Street Cleaning.  
Dated August 29, 1908. 419,519

See General Instructions to Bidders on the last page, last column, of the "City Record."

#### ASHES, ETC., FOR FILLING IN LANDS.

**PERSONS HAVING LANDS OR PLACES** in the vicinity of New York Bay to fill in can procure material for that purpose—ashes, street sweepings, etc., collected by the Department of Street Cleaning—free of charge by applying to the Commissioner of Street Cleaning, Nos. 13 to 21 Park row, Borough of Manhattan.

**FOSTER CROWELL,**  
Commissioner of Street Cleaning.

#### DEPARTMENT OF FINANCE.

##### NOTICE TO PROPERTY OWNERS.

**IN PURSUANCE OF SECTION 1018 OF** the Greater New York Charter, the Comptroller of the City of New York hereby gives public notice to all persons, owners of property, affected by the following assessments for LOCAL IMPROVEMENTS in the BOROUGH OF BROOKLYN:

##### TWELFTH WARD, SECTION 5.

**HUNTINGTON STREET—SEWER,** between Henry and Hicks streets. Area of assessment: Both sides of Huntington street, from Henry to Hicks street.

##### SEVENTEENTH WARD, SECTION 9.

**SEWER BASIN** at the northwest corner of NORMAN AVENUE and RUSSELL STREET. Area of assessment: North side of Norman avenue, between Hamilton street and Russell street, and west side of Russell street, between Meserole avenue and Norman avenue.

##### TWENTY-SIXTH WARD, SECTION 12.

**SEWER BASINS** at the northeast and northwest corners of HOPKINSON and BLAKE AVENUES. Area of assessment: Both sides of Hopkins avenue, between Blake and Sutter avenues, and north side of Blake avenue, between Hopkins avenue and Bristol street.

##### THIRTIETH WARD, SECTION 17.

**SIXTIETH STREET—SEWER,** between Ninth and Fort Hamilton avenues. Area of assessment: Both sides of Sixth street, between Ninth and Fort Hamilton avenues.

##### THIRTY-FIRST WARD, SECTION 21.

**BOWERY—SEWER,** from Jones walk to Steeplechase walk (Coney Island). Area of assessment: Both sides of Bowery, from Steeplechase walk to Jones walk.

**SEWER IN STEEPLCHASE WALK,** from the Bowery to a point about 225 feet westerly therefrom; in KENSINGTON WALK, from Surf avenue to a point about 375 feet south of Bowery; in VAN HORNES WALK, from Surf avenue to a point about 115 feet south of Bowery; in BUSCHMANS WALK, from Surf avenue to a point about 125 feet south of Bowery; in SCHWEICKERTS WALK, from Surf avenue to a point about 125 feet south of Bowery; in STRATTONS WALK, from the end of the existing sewer north of the Bowery to a point about 100 feet south of the Bowery; in JONES WALK, from Surf avenue to a point about 375 feet south of Surf avenue, and in SWAN WALK, from Steeplechase walk to Tilton walk. Area of assessment: Both sides of Swan walk, from Steeplechase walk to West Sixteenth street; east side of West Sixteenth street, between Bowery and a point about 425 feet south; both sides of Kensington walk, from Surf avenue to a point about 238 feet south of Bowery; both sides of Buschmans walk, from Surf avenue to a point about 338 feet south of Bowery; both sides of Schweickerts walk, from Surf avenue to a point about 338 feet south of Bowery; east side of Strattons walk, from Surf avenue to about 337 feet south of Bowery; both sides of Jones walk, between Surf avenue and Atlantic Ocean.

—that the same were confirmed by the Board of Assessors on September 1, 1908, and entered September 1, 1908, in the Record of Titles of Assessments, kept in the Bureau for the Collection of Assessments and Arrears of Taxes and Assessments and of Water Rents, and unless the amount assessed for benefit on any person or property shall be paid within sixty days after the date of said entry of the assessments, interest will be collected thereon, as provided in section 1019 of the Greater New York Charter.

Said section provides, in part, that "If any such assessment shall remain unpaid for the period of sixty days after the date of entry thereof in the said Record of Titles of Assessments, it shall be the duty of the officer authorized to collect and receive the amount of such assessment to charge, collect and receive interest thereon at the rate of seven per centum per annum, to be calculated to the date of payment from the date when such assessment became a lien, as provided by section 150 of this act."

Section 150 of this act provides: "An assessment shall become a lien upon the real estate affected thereby ten days after its entry in the said record."

The above assessments are payable to the Collector of Assessments and Arrears at the Bureau for the Collection of Assessments and Arrears of Taxes and Assessments and of Water Rents, in the Mechanics Bank Building, Court and Montague streets, Borough of Brooklyn, between the hours of 9 a. m. and 2 p. m., and on Saturdays from 9 a. m. to 12 m., and all payments made thereon on or before October 31, 1908, will be exempt from interest, as above provided, and after that date will be subject to a charge of interest at the rate of seven per centum per annum from the date when such assessments became liens to the date of payment.

**HERMAN A. METZ,**

Comptroller.  
Department of Finance, Comptroller's Office,  
September 1, 1908. 419,517

#### INTEREST ON CITY BONDS AND STOCK.

**THE INTEREST DUE ON OCTOBER 1,** 1908, on the Registered Bonds and Stocks of the City of New York will be paid on that day by the Comptroller, at his office in the Stewart Building, corner of Broadway and Chambers street (Room 85).

The Transfer Books thereof will be closed from September 15 to October 1, 1908.

The interest due on October 1, 1908, on the Coupon Bonds and Stock of the former City of New York will be paid on that day by the Guaranty Trust Company, Nos. 28 and 30 Nassau street.

The interest due on October 1, 1908, on coupon bonds and other securities now included in The City of New York will be paid on that day at the office of the Comptroller.

**HERMAN A. METZ,**  
Comptroller.  
City of New York—Department of Finance,  
Comptroller's Office, September 1, 1908. 419,517

#### NOTICE OF THE REDEMPTION OF NEW YORK CITY STOCK.

**NOTICE IS HEREBY GIVEN TO THE** holders of The New York City Stock hereinafter described, that, in accordance with the terms of issue, I will redeem said Stock on the 2d day of November, 1908, at my office in the Stewart Building, No. 280 Broadway, New York City (Room 85), and that on that day said Stock will cease to bear interest, viz.: Five Per Cent. Gold Consolidated Stock, "A" of The City of New York, issued in pursuance of chapter 322 of the Laws of 1871, redeemable on or after November 1, 1908, and payable November 1, 1908.

**HERMAN A. METZ,**  
Comptroller.  
City of New York—Department of Finance,  
Comptroller's Office, September 1, 1908. 419,517

DEPARTMENT OF FINANCE, BUREAU FOR THE COLLECTION OF TAXES, NEW YORK, September 1, 1908.

##### NOTICE TO TAXPAYERS.

**TAXPAYERS WHO DESIRE TO OBTAIN** their bills promptly should make immediate written requisition (blanks may be procured in the Borough offices), stating their property by section or ward, block and lot or map number, making copy of same from their bills of last year.

If a taxpayer is assessed for personal tax, the requisition should also request bill for such tax.

Each requisition should be accompanied by an envelope bearing the proper address of the applicant, and with return postage prepaid.

In case of any doubt in regard to ward, section, block or lot number, taxpayers should take their deeds to the Department of Taxes and Assessments and have their property located on the maps of that Department, and forward by the Deputy Receiver of Taxes, with the requisition, a certified memorandum of their property, which will be furnished by the Department of Taxes and Assessments.

Taxpayers in this manner will receive their bills returned by mail at the earliest possible moment, and avoid any delay caused by waiting in lines, as required in case of personal application.

The requisition must be addressed and mailed to the Deputy Receiver of Taxes in whichever Borough the property is located, as follows:

John J. McDonough, No. 57 Chambers street, Borough of Manhattan, New York.

John B. Underhill, corner of Third and Tremont avenues, Borough of The Bronx, New York.

James B. Bouck, Municipal Building, Borough of Brooklyn, New York.

George H. Croft, corner of Jackson avenue and Fifth street, Long Island City, Borough of Queens, New York.

John De Murgan, Borough Hall, St. George, Staten Island, Borough of Richmond, New York.

After receiving the bills, the taxpayer will draw a check for the amount to the order of the Receiver of Taxes and mail bill and check, with an addressed envelope, with the return postage prepaid, to the Deputy Receiver in whichever Borough the property is located.

No rebate allowed.

Checks should be mailed as soon as possible after the bills have been received by the taxpayer.

**DAVID E. AUSTEN,**

Receiver of Taxes. 41

##### NOTICE TO PROPERTY OWNERS.

**IN PURSUANCE OF SECTION 1018 OF** the Greater New York Charter, the Comptroller of the City of New York hereby gives public notice to all persons, owners of property, affected by the following assessments for LOCAL IMPROVEMENTS in the BOROUGH OF MANHATTAN:

##### TWELFTH WARD, SECTION 7.

**ONE HUNDRED AND FORTY-NINTH STREET AND BROADWAY—RESTORING ASPHALT PAVEMENT** on the northeast corner. Area of assessment: Northeast corner of One Hundred and Forty-ninth street and Broadway, and known as Lot No. 1, Block 2081.

The above assessment was certified to the Collector of Assessments and Arrears, under the provisions of section 391 of the Greater New York Charter.

—that the same was entered on August 22, 1908, in the Record of Titles of Assessments, kept in the Bureau for the Collection of Assessments and Arrears of Taxes and Assessments and of Water Rents, and unless the amount assessed for benefit on any person or property shall be paid within sixty days after the date of said entry of the assessment, interest will be collected thereon, as provided in section 1019 of said Greater New York Charter.

Said section provides, in part, that "If any such assessment shall remain unpaid for the period of sixty days after the date of entry thereof in the said Record of Titles of Assessments, it shall be the duty of the officer authorized to collect and receive the amount of such assessment to charge, collect and receive interest thereon at the rate of seven per centum per annum, to be calculated to the date of payment from the date when such assessment became a lien, as provided by section 150 of this act."

Section 150 of this act provides: "An assessment shall become a lien upon the real estate affected thereby ten days after its entry in the said record."

The above assessment is payable to the Collector of Assessments and Arrears at the Bureau for the Collection of Assessments and Arrears of Taxes and Assessments and of Water Rents, Room H, No. 280 Broadway, Borough of Manhattan, between the hours of 9 a. m. and 2 p. m., and on Saturdays from 9 a. m. to 12 m., and all payments made thereon on or before October 31, 1908, will be exempt from interest, as above provided, and after that date will be subject to a charge of interest at the rate of seven per centum per annum from the date when above assessment became a lien to the date of payment.

**HERMAN A. METZ,**

Comptroller.  
City of New York, Department of Finance,  
Comptroller's Office, August 23, 1908. 426,80

#### NOTICE TO PROPERTY OWNERS.

**IN PURSUANCE OF SECTION 1018 OF** the Greater New York Charter, the Comptroller of the City of New York hereby gives public notice to all persons, owners of property, affected by the following assessments for LOCAL IMPROVEMENTS in the BOROUGH OF RICHMOND:

##### FIRST WARD.

**DANIEL LOW TERRACE—TEMPORARY SEWER,** from a point about 345 feet south of Hamilton avenue to and connecting with existing sewer in Hamilton avenue. Area of assessment: Both sides of Daniel Low terrace, between Hamilton avenue and Vine street.

**SECOND STREET—TEMPORARY SEWER,** from a point about 200 feet west of Burger avenue to and connecting with existing sewer in Burger avenue. Area of assessment: Both sides of Second street, from Burger avenue to a point about 200 feet westerly.

**FENCING VACANT LOTS,** bounded by STUYVESANT PLACE, WALL STREET, JAY STREET AND HAMILTON AVENUE. Area of assessment: Lots Nos. 15 and 17 of Block 6, bounded by Hamilton avenue, Stuyvesant place, Wall and Jay streets.

—that the same were confirmed by the Board of Assessors August 25, 1908, and entered on August 25, 1908, in the Record of Titles of Assessments, kept in the Bureau for the Collection of Assessments and Arrears of Taxes and Assessments and of Water Rents, and unless the amount assessed for benefit on any person or property shall be paid within sixty days after the date of said entry of the assessments, interest shall be collected thereon, as provided in section 1019 of said Greater New York Charter.

Said section provides, in part, that "If any such assessment shall remain unpaid for the period of sixty days after the date of entry thereof in the said Record of Titles of Assessments, it shall be the duty of the officer authorized to collect and receive the amount of such assessment to charge, collect and receive interest thereon at the rate of seven per centum per annum, to be calculated to the date of payment from the date when such assessment became a lien, as provided by section 150 of this act."

Section 150 of this act provides: "An assessment shall become a lien upon the real estate affected thereby ten days after its entry in the said record."

The above assessments are payable to the Collector of Assessments and Arrears at the Bureau for the Collection of Assessments and Arrears of Taxes and Assessments and of Water Rents, at Borough Hall, St. George, Borough of Richmond, between the hours of 9 a. m. and 2 p. m., and on Saturdays from 9 a. m. to 12 m., and all payments made thereon on or before October 24, 1908, will be exempt from interest, as above provided, and after that date will be subject to a charge of interest at the rate of seven per centum per annum from the date when above assessments became liens to the date of payment.

**HERMAN A. METZ,**

Comptroller.  
City of New York, Department of Finance,  
Comptroller's Office, August 25, 1908. 426,80

#### NOTICE TO PROPERTY OWNERS.

**IN PURSUANCE OF SECTION 1018 OF** the Greater New York Charter, the Comptroller of the City of New York hereby gives public notice to all persons, owners of property, affected by the following assessments for LOCAL IMPROVEMENTS in the BOROUGH OF THE BRONX:

**TWENTY-FOURTH WARD, SECTION 11.**  
**SHAKESPEARE AVENUE—SEWER,** from Bowdoin avenue to Featherbed lane. Area of assessment: Both sides of Shakespeare avenue, from Bowdoin avenue to Featherbed lane.

**TWENTY-FOURTH WARD, SECTION 12.**  
**BAINBRIDGE AVENUE—REGULATING, GRADING, CURBING, FLAGGING, LAYING CROSSWALKS, BUILDING APPROACHES AND ERECTING FENCES,** from Mosholu Parkway North to Woodlawn road. Area of assessment: Both sides of Bainbridge avenue, from Mosholu Parkway North to Woodlawn road, and to the extent of half the block at the intersecting streets and avenues.

—that the same were confirmed by the Board of Assessors on August 25, 1908, and entered August 25, 1908, in the Record of Titles of Assessments, kept in the Bureau for the Collection of Assessments and Arrears of Taxes and Assessments and of Water Rents, and unless the amount assessed for benefit on any person or property shall be paid within sixty days after the date of said entry of the assessments, interest will be collected thereon, as provided in section 1019 of said Greater New York Charter.

Said section provides, in part, that "If any such assessment shall remain unpaid for the period of sixty days after the date of entry thereof in the said Record of Titles of Assessments, it shall be the duty of the officer authorized to collect and receive the amount of such assessment to charge, collect and receive interest thereon at the rate of seven per centum per annum, to be calculated to the date of payment from the date when such assessment became a lien, as provided by section 150 of this act."

Section 150 of this act provides: "An assessment shall become a lien upon the real estate affected thereby ten days after its entry in the said record."

The above assessments are payable to the Collector of Assessments and Arrears at the Bureau for the Collection of Assessments and Arrears of Taxes and Assessments and of Water Rents, in the Municipal Building, corner of One Hundred and Seventy-seventh street and Third avenue, Borough of The Bronx, between the hours of 9 a. m. and 2 p. m., and on Saturdays from 9 a. m. to 12 m., and all payments made thereon on or before October 24, 1908, will be exempt from interest, as above provided, and after that date will be subject to a charge of interest at the rate of seven per centum per annum from the date when the above assessments became liens to the date of payment.

**HERMAN A. METZ,**

Comptroller.  
City of New York, Department of Finance,  
Comptroller's Office, August 25, 1908. 426,80

DEPARTMENT OF FINANCE, CITY OF NEW YORK, December 14, 1906.

**UNTIL FURTHER NOTICE AND UNLESS** otherwise directed in any special case surety companies will be accepted as sufficient upon the following contracts to the amount named:

**Supplies of Any Description, including Gas and Electricity—**  
One company on a bond up to \$10,000.  
Two companies on a bond up to \$25,000.  
Three companies on a bond up to \$50,000.  
**Asphalt, Asphalt Block and Wood Block Pavements—**  
Two companies on a bond up to \$10,000.  
Three companies on a bond up to \$25,000.

**Regulating, Grading, Paving, Sewers, Water Mains, Dredging, Construction of Parks, Parkways, Etc.—**

One company on a bond up to \$25,000.  
Two companies on a bond up to \$50,000.  
Three companies on a bond up to \$100,000.  
Four companies on a bond up to \$250,000.

**New Docks, Buildings, Bridges, Aqueducts, Tunnels, Etc.—**

One company on a bond up to \$25,000.  
Two companies on a bond up to \$50,000.  
Three companies on a bond up to \$100,000.  
Four companies on a bond up to \$250,000.

**Repairs, Ventilating, Heating, Plumbing, Etc.—**  
One company on a bond up to \$25,000.  
Two companies on a bond up to \$50,000.  
Three companies on a bond up to \$100,000.  
Four companies on a bond up to \$250,000.

On bonds regarded as hazardous risks additional surety will be required as the Comptroller sees fit in each instance.

All bonds exceeding \$250,000 will by that fact alone be considered hazardous risks, no matter what the nature of the work.

**H. A. METZ,**

Comptroller.

#### BOROUGH OF BROOKLYN.

OFFICE OF THE PRESIDENT OF THE BOROUGH OF BROOKLYN, ROOM 2, BOROUGH HALL, BOROUGH OF BROOKLYN, THE CITY OF NEW YORK.

**SEALED BIDS OR ESTIMATES WILL BE** received by the President of the Borough of Brooklyn, at the above office until 11 o'clock a. m.

**WEDNESDAY, SEPTEMBER 10, 1908.**  
Borough of Brooklyn.

**FOR FURNISHING AND ERECTING 100 HEADSTONES OVER THE GRAVES OF DECEASED VETERAN UNION SOLDIERS, SAILORS AND MARINES, AS PROVIDED BY LAW, IN THE SEVERAL CEMETERIES, SITUATED IN THE COUNTIES OF KINGS AND QUEENS.**

The time allowed for making and completing the headstones will be four months.

The amount of security required will be Four Hundred Dollars (\$400).

The bidder will state the price of each item or article contained in the specifications or schedules herein contained or hereto annexed, by which the bids will be tested. The bids will be compared and the contract awarded at a lump or aggregate sum.

Delivery will be required to be made at the time and in the manner and in such quantities as may be directed.

Blank forms and further information may be obtained and the plans and drawings may be seen at the office of the Bureau of Public Buildings and Offices, Room 29, Municipal Building, the Borough of Brooklyn.

**BIRD S. COLER,**

President.

Dated August 25, 1908. 42,66

See General Instructions to Bidders on the last page, last column, of the "City Record."

OFFICE OF THE PRESIDENT OF THE BOROUGH OF BROOKLYN, ROOM 2, BOROUGH HALL, BOROUGH OF BROOKLYN, THE CITY OF NEW YORK.

**SEALED BIDS OR ESTIMATES WILL BE** received by the President of the Borough of Brooklyn, at the above office until 11 o'clock a. m.

**WEDNESDAY, SEPTEMBER 10, 1908.**  
No. 1. FOR REGULATING AND REPAVING WITH GRANITE PAVEMENT ON A CONCRETE FOUNDATION THE ROADWAY OF TWENTIETH STREET, FROM SEVENTH AVENUE TO PROSPECT PARK WEST, TOGETHER WITH ALL WORK INCIDENTAL THERETO.

Engineer's estimate of the quantities is as follows:

17,840 square yards granite block pavement, with tar and gravel joints, outside railroad franchise area (one year maintenance).

10 square yards old stone pavement, to be sealed as foundation or in approaches, etc.

310 cubic yards concrete, outside railroad franchise area.

2,400 linear feet new curbstone, furnished and set in concrete.

250 linear feet old bluestone, redressed, re-jointed and reset in concrete.

670 square yards granite block pavement, with tar and gravel joints within railroad franchise area (no maintenance).

170 cubic yards concrete, within railroad franchise area.

50 square feet new granite bridgestones, outside railroad franchise area.

35 square feet new granite bridgestones, within railroad franchise area.

Time for the completion of the work and the full performance of the contract is thirty-five (35) working days.

The amount of security required is Four Thousand Dollars.

No. 2. FOR GRADING LOTS ON BAY THIRTY-FOURTH AND BAY THIRTY-FIFTH STREETS, BETWEEN EIGHTH, SIXTH STREET AND BENSON AVENUE, KNOWN AS NOS. 25, 26, 27, 28, 29, 30 AND 31, BLOCK 6802.

Engineer's estimate of the quantity is as follows:

2,083 cubic yards filling, to be furnished.

Time for the completion of the work and the full performance of the contract is sixty (60) working days.

The amount of security required is Five Hundred Dollars.

No. 3. FOR GRADING LOT ON THE NORTHEAST CORNER OF STERLING PLACE AND TROY AVENUE, KNOWN AS NO. 1, BLOCK 1371.

Engineer's estimate of the quantity is as follows:

2,102 cubic yards earth excavation.

Time for the completion of the work and the full performance of the contract is forty (40) working days.

The amount of security required is Three Hundred Dollars.

The bidder will state the price of each item or article contained in the specifications or schedules herein contained or hereto annexed, per linear foot, cubic yard, square foot, square yard or other unit of measure, by which the bids will be tested. The bids will be compared and the contract awarded at a lump or aggregate sum for each contract.

Blank forms and further information may be obtained and the plans and drawings may be seen at the office of the Department of Highways, Room No. 12, Municipal Building, the Borough of Brooklyn.

**BIRD S. COLER,**

President.

Dated August 31, 1908. 42,66

See General Instructions to Bidders on the last page, last column, of the "City Record."



OFFICE OF THE PRESIDENT OF THE BOROUGH OF BROOKLYN, ROOM 2, BOROUGH HALL, BOROUGH OF BROOKLYN, THE CITY OF NEW YORK.

SEALED BIDS OR ESTIMATES WILL BE received by the President of the Borough of Brooklyn at the above office until 11 o'clock a. m. on

WEDNESDAY, SEPTEMBER 10, 1908.

FURNISHING ALL THE LABOR AND MATERIAL REQUIRED FOR DREDGING GOWANUS CANAL FROM STATION NO. 2 PLUS 50, TO STATION NO. 32.

The Engineer's estimate of the quantity is as follows:

9,000 cubic yards, show measurement.

The time allowed for the completion of the work will be forty (40) calendar days.

The amount of security required will be Three Thousand Dollars (\$3,000).

The bidder will state the price of each item or article contained in the specifications or schedules herein contained or hereto annexed, per cubic yard or other unit of measure, by which the bids will be tested. The bids will be compared and the contract awarded at a lump or aggregate sum.

Blank forms and further information may be obtained at the office of the Bureau of Sewers, No. 215 Montague street, Borough of Brooklyn.

BIRD S. COLER, President.

Dated August 25, 1908.

228,816

See General Instructions to Bidders on the last page, last column, of the "City Record."

OFFICE OF THE PRESIDENT OF THE BOROUGH OF BROOKLYN, ROOM 2, BOROUGH HALL, BOROUGH OF BROOKLYN, THE CITY OF NEW YORK.

SEALED BIDS OR ESTIMATES WILL BE received by the President of the Borough of Brooklyn at the above office until 11 o'clock a. m. on

WEDNESDAY, SEPTEMBER 10, 1908.

Borough of Brooklyn.

No. 1. FOR FURNISHING ALL THE LABOR AND MATERIAL REQUIRED FOR CONSTRUCTING SEWER IN EAST NINETY-EIGHTH STREET FROM EAST NEW YORK AVENUE TO HEGEMAN AVENUE, WITH OUTLET SEWERS IN EAST NINETY-EIGHTH STREET, ETC., ETC., SECTION NO. 1.

The following Engineer's preliminary estimate of total cost for the completed work is to be taken as the one hundred per cent. (100%) basis for bidding. Proposals shall state a single percentage of such one hundred per cent. cost (i. e., such as 95 per cent., 100 per cent. or 105 per cent.), for which all material and work called for in the contract and the invitation to bidders is to be furnished to the City. Such percentage, as bid, shall apply to all unit items specified in the Engineer's preliminary estimate, to an amount necessary to complete the work described in the contract:

3,074 linear feet of 24-inch brick and concrete sewer, laid complete, including all incidentals and appurtenances; per linear foot, \$18.50.....	\$56,369 00
552 linear feet of 24-inch brick and concrete sewer, laid complete, including all incidentals and appurtenances; per linear foot, \$17.50.....	9,684 00
416 linear feet of 24-inch brick and concrete sewer, laid complete, including all incidentals and appurtenances; per linear foot, \$13.50.....	5,616 50
133 linear feet of 24-inch brick sewer, laid complete, including all incidentals and appurtenances; per linear foot, \$6.75.....	897 75
532 linear feet of 24-inch brick sewer, laid complete, including all incidentals and appurtenances; per linear foot, \$6.75.....	3,585 00
552 linear feet of 24-inch brick sewer, laid complete, including all incidentals and appurtenances; per linear foot, \$3.....	1,656 00
403 linear feet of 18-inch pipe sewer, laid complete, including all incidentals and appurtenances; per linear foot, \$2.50.....	1,012 50
365 linear feet of 12-inch pipe sewer, laid complete, including all incidentals and appurtenances; per linear foot, \$1.90.....	1,073 50
7,750 linear feet of 6-inch house connection drain, laid complete, including all incidentals and appurtenances; per linear foot, \$1.....	7,750 00
25 manholes, complete, with iron heads and covers, including all incidentals and appurtenances; per manhole, \$55.....	1,375 00
13 sewer basins, complete, of either standard design, with iron pans or gratings, iron basin hood and connecting culvert, including all incidentals and appurtenances; per basin, \$160.....	2,080 00
78,000 feet (B. M.) of foundation planking laid in place, complete, including all incidentals and appurtenances; per thousand feet (B. M.), \$30.....	2,340 00
82,000 feet (B. M.) of sheeting and bracing driven in place, complete, including all incidentals and appurtenances; per thousand feet (B. M.), \$30.....	2,460 00
1,600 linear feet of 12-inch pipe sub-drain, laid complete, including all incidentals and appurtenances; per linear foot, 30 cents.....	480 00
Total.....	\$60,927 25

The time allowed for the completion of the work and the full performance of the contract will be one hundred and fifty working days.

The amount of security required will be Twenty Thousand Dollars (\$20,000).

No. 2. FOR FURNISHING ALL THE LABOR AND MATERIAL REQUIRED FOR CONSTRUCTING SEWER IN EAST NINETY-EIGHTH STREET FROM EAST NEW YORK AVENUE TO HEGEMAN AVENUE, WITH OUTLET SEWERS IN EAST NINETY-EIGHTH STREET, ETC., ETC., SECTION NO. 2.

The following Engineer's preliminary estimate of total cost for the completed work is to be taken as the one hundred per cent. (100%) basis for bidding. Proposals shall state a single percentage of such one hundred per cent. cost (i. e.,

such as 95 per cent., 100 per cent. or 105 per cent.), for which all material and work called for in the contract and the invitation to bidders is to be furnished to the City. Such percentage, as bid, shall apply to all unit items specified in the Engineer's preliminary estimate, to an amount necessary to complete the work described in the contract:

248 linear feet of 24-inch concrete sewer, laid complete, including all incidentals and appurtenances; per linear foot, \$38.....	\$9,424 00
1,625 linear feet of 24-inch concrete sewer, laid complete, including all incidentals and appurtenances; per linear foot, \$28.....	45,340 00
1,070 linear feet of 24-inch brick and concrete sewer, laid complete, including all incidentals and appurtenances; per linear foot, \$22.50.....	24,075 00
3,050 linear feet of 6-inch house connection drain, laid complete, including all incidentals and appurtenances; per linear foot, \$1.....	3,050 00
11 manholes complete, with iron heads and covers, including all incidentals and appurtenances; per manhole, \$55.....	605 00
3 sewer basins complete, of either standard design, with iron pans or gratings, iron basin hood and connecting culvert, including all incidentals and appurtenances; per basin, \$160.....	480 00
148,000 feet (B. M.) of foundation planking, laid in place, complete, including all incidentals and appurtenances; per thousand feet (B. M.), \$30.....	4,440 00
143,000 feet (B. M.) of sheeting and bracing, driven in place, complete, including all incidentals and appurtenances; per thousand feet (B. M.), \$30.....	4,290 00
2,072 linear feet of 12-inch pipe sub-drain, laid complete, including all incidentals and appurtenances; per linear foot, 50 cents.....	1,036 00
Total.....	\$95,090 50

The time allowed for the completion of the work and full performance of the contract will be 200 working days.

The amount of security required will be Thirty Thousand Dollars (\$30,000).

No. 3. FOR FURNISHING ALL THE LABOR AND MATERIAL REQUIRED FOR CONSTRUCTING SEWER IN EIGHTY-FIFTH STREET FROM DAY SIXTEENTH STREET (NEW UTRICHT AVENUE) TO EIGHTEENTH AVENUE, ETC.

The following Engineer's preliminary estimate of total cost for the completed work is to be taken as the one hundred per cent. (100%) basis for bidding. Proposals shall state a single percentage of such one hundred per cent. cost (i. e., such as 95 per cent., 100 per cent. or 105 per cent.), for which all material and work called for in the contract and the invitation to bidders is to be furnished to the City. Such percentage, as bid, shall apply to all unit items specified in the Engineer's preliminary estimate, to an amount necessary to complete the work described in the contract:

284 linear feet of 24-inch pipe sewer, laid complete, including all incidentals and appurtenances; per linear foot, \$3.....	\$852 00
240 linear feet of 18-inch pipe sewer, laid complete, including all incidentals and appurtenances; per linear foot, \$2.65.....	636 00
105 linear feet of 12-inch pipe sewer, laid complete, including all incidentals and appurtenances; per linear foot, \$2.30.....	241 50
1,190 linear feet of 12-inch pipe sewer, laid complete, including all incidentals and appurtenances; per linear foot, \$1.90.....	2,261 00
1,320 linear feet of 6-inch house connection drain, laid complete, including all incidentals and appurtenances; per linear foot, \$1.....	1,320 00
27 manholes, complete, with iron heads and covers, including all incidentals and appurtenances; per manhole, \$60.....	1,620 00
4 sewer basins, complete, of either standard design, with iron pans or gratings, iron basin hood and connecting culvert, including all incidentals and appurtenances; per basin, \$160.....	640 00
800 feet (B. M.) of sheeting and bracing, driven in place, complete, including all incidentals and appurtenances; per 1,000 feet (B. M.), \$30.....	24 00
Total.....	\$8,039 50

The time allowed for the completion of the work and the full performance of the contract will be seventy-five working days.

The amount of security required will be Four Thousand Dollars (\$4,000).

Blank forms and further information may be obtained at the office of the Bureau of Sewers, No. 215 Montague street, Borough of Brooklyn.

BIRD S. COLER, President.

Dated August 26, 1908.

228,816

See General Instructions to Bidders on the last page, last column, of the "City Record."

OFFICE OF THE PRESIDENT OF THE BOROUGH OF BROOKLYN, ROOM 2, BOROUGH HALL, BOROUGH OF BROOKLYN, THE CITY OF NEW YORK.

SEALED BIDS OR ESTIMATES WILL BE received by the President of the Borough of Brooklyn at the above office until 11 o'clock a. m. on

WEDNESDAY, SEPTEMBER 10, 1908.

FOR FURNISHING ALL THE LABOR AND MATERIAL REQUIRED FOR CONSTRUCTING SEWERS IN SCOTT AVENUE, FROM NEWTOWN CREEK, NORTH OF METROPOLITAN AVENUE, TO ST. NICHOLAS AVENUE, ETC., SECTION 2.

The following Engineer's preliminary estimate of total cost for the completed work is to be taken as the one hundred per cent. (100%) basis for bidding. Proposals shall state a single percentage of such one hundred per cent. cost (i. e.,

such as 95 per cent., 100 per cent. or 105 per cent.), for which all material and work called for in the contract and the invitation to bidders is to be furnished to the City. Such percentage, as bid, shall apply to all unit items specified in the Engineer's preliminary estimate, to an amount necessary to complete the work described in the contract:

No. 1. 1 outlet chamber built, complete, including all incidentals and appurtenances; \$20,000.....	\$20,000 00
No. 2. 1,400 linear feet of 18-inch sewer, Section "A" laid complete, including all incidentals and appurtenances; per linear foot, \$93.....	131,027 00
No. 3. 30 linear feet of 18-inch sewer, Section "B" laid complete, including all incidentals and appurtenances; per linear foot, \$109.....	3,270 00
No. 4. 660 linear feet of 18-inch sewer, Section "C" laid complete, including all incidentals and appurtenances; per linear foot, \$32.50.....	79,200 00
No. 5. 63 linear feet of 48-inch sewer, Section "E" laid complete, including all incidentals and appurtenances; per linear foot, \$11.50.....	724 50
No. 6. 31 linear feet of connecting section, laid complete, including all incidentals and appurtenances; per linear foot, \$145.....	1,595 00
No. 7. 41 linear feet of drop section, laid complete, including all incidentals and appurtenances; per linear foot, \$180.....	7,380 00
No. 8. 2,500 linear feet of 12-inch pipe sub-drain, laid complete, including extra excavation and all incidentals and appurtenances; per linear foot, 75 cents.....	1,875 00
No. 9. 52,640 square feet of expanded metal, 3-inch mesh, No. 6 gauge, heavy strand, laid complete, including all incidentals and appurtenances; per square foot, 54 cents.....	28,425 60
No. 10. 1,580 square feet of expanded metal, 3-inch mesh, No. 10 gauge, standard strand, laid complete, including all incidentals and appurtenances; per square foot, 35 cents.....	553 00
No. 11. 122,820 pounds of steel rods, laid complete, including all incidentals and appurtenances; per hundredweight, \$2.20.....	2,702 70
No. 12. 3 manholes, Class "D", complete, with iron steps, iron heads and covers, including all incidentals and appurtenances; per manhole, \$75.....	225 00
No. 13. 6 manholes, Class "G", complete, with iron steps, iron heads and covers, including all incidentals and appurtenances; per manhole, \$35.....	210 00
No. 14. 30 cubic yards of Class "A" concrete, in place, including extra excavation and all incidentals and appurtenances; per cubic yard, \$7.50.....	225 00
No. 15. 10 cubic yards of Class "B" concrete, in place, including extra excavation and all incidentals and appurtenances; per cubic yard, \$6.....	60 00
No. 16. 57,000 linear feet of bearing piles, driven in place, complete, including all incidentals and appurtenances; per linear foot, 30 cents.....	17,100 00
No. 17. 78,000 feet (B. M.) of yellow pine, tongued and grooved, sheet piling, driven in place, complete, including wales, braces, splices, bolts, nuts, washers and all incidentals and appurtenances; per thousand feet (B. M.), \$30.....	2,340 00
No. 18. 1,250 feet (B. M.) of pile rapping, laid in place, complete, including all incidentals and appurtenances; per thousand feet (B. M.), \$40.....	50 00
No. 19. 100,000 feet (B. M.) of sheeting and bracing, driven in place, complete, including all incidentals and appurtenances; per thousand feet (B. M.), \$30.....	3,000 00
No. 20. 3,000 feet (B. M.) of foundation planking, laid in place, complete, including all incidentals and appurtenances; per thousand feet (B. M.), \$35.....	105 00
No. 21. 315 linear feet of oak fender piles, driven in place, complete, including all bolts, nuts, washers, hardware and painting, as per specifications, and all incidentals and appurtenances; per linear foot, 70 cents.....	220 50
Total cost.....	\$278,726 30

The time allowed for the completion of the work and full performance of the contract will be 350 working days.

The amount of security required will be One Hundred Thousand Dollars (\$100,000).

Blank forms and further information may be obtained at the office of the Bureau of Sewers, the Borough of Brooklyn, No. 215 Montague street, Brooklyn.

BIRD S. COLER, President.

Dated August 25, 1908.

228,816

See General Instructions to Bidders on the last page, last column, of the "City Record."

OFFICE OF THE PRESIDENT OF THE BOROUGH OF BROOKLYN, ROOM 2, BOROUGH HALL, BOROUGH OF BROOKLYN, THE CITY OF NEW YORK.

SEALED BIDS OR ESTIMATES WILL BE received by the President of the Borough of Brooklyn at the above office until 11 o'clock a. m. on

WEDNESDAY, SEPTEMBER 9, 1908.

FOR REGULATING AND REPAVING WITH ASPHALT PAVEMENT ON A CONCRETE FOUNDATION THE ROADWAY OF PROSPECT PLACE FROM CARLTON AVENUE TO UNDERHILL AVENUE, TOGETHER WITH ALL THE WORK INCIDENTAL THERETO.

The following Engineer's preliminary estimate of the quantities is as follows:

6,120 square yards of asphalt pavement, including binder course.....	\$600 00
30 square yards old stone pavement, to be relaid as foundation or in approaches, etc.....	
850 cubic yards concrete.....	
241 linear feet new curbstone, furnished and set in concrete.....	
850 linear feet old bluestone curbstone, redressed, rejointed and reset in concrete.....	
11 noiseless covers and heads complete, for sewer manholes, furnished and set.....	

The time allowed for the completion of the work and the full performance of the contract is thirty (30) working days.

The amount of security required is Six Thousand Dollars (\$6,000).

No. 2. FOR REGULATING, GRADING, CURBING, GUTTERING AND LAYING SIDEWALKS ON SEVENTY-EIGHTH STREET, FROM SECOND AVENUE TO FOURTH AVENUE, TOGETHER WITH ALL WORK INCIDENTAL THERETO.

Engineer's estimate of the quantities is as follows:

650 square yards brick gutters on a concrete foundation.....	
1,850 linear feet new curbstone, furnished and set in concrete.....	
100 linear feet old curbstone, redressed, rejointed and reset in concrete.....	
2,050 cubic yards earth excavation.....	
310 cubic yards earth filling (not to be bid for).....	
180 cubic yards concrete (not to be bid for).....	
8,550 square feet cement sidewalk.....	

The time allowed for the completion of the work and the full performance of the contract is thirty-five (35) working days.

The amount of security required is Two Thousand Dollars (\$2,000).

No. 3. FOR REGULATING AND REPAVING WITH MEDINA SANDSTONE PAVEMENT ON A CONCRETE FOUNDATION THE ROADWAY OF TWENTY-FIRST STREET, FROM SIXTH AVENUE TO SEVENTH AVENUE, TOGETHER WITH ALL WORK INCIDENTAL THERETO.

Engineer's estimate of the quantities is as follows:

2,300 square yards medina sandstone block pavement, with cement joints.....	
400 cubic yards concrete.....	
1,040 linear feet new curbstone, furnished and set in concrete.....	
400 linear feet old bluestone curbstone, redressed, rejointed and reset in concrete.....	

The time allowed for the completion of the work and the full performance of the contract is thirty (30) working days.

The amount of security required is Three Thousand Five Hundred Dollars (\$3,500).

No. 4. FOR REGULATING AND REPAVING WITH MEDINA SANDSTONE PAVEMENT ON A CONCRETE FOUNDATION THE ROADWAY OF TWENTY-SECOND STREET, FROM SIXTH AVENUE TO SEVENTH AVENUE, TOGETHER WITH ALL THE WORK INCIDENTAL THERETO.

Engineer's estimate of the quantities is as follows:

2,400 square yards medina sandstone block pavement, with cement joints.....	
400 cubic yards concrete.....	
1,090 linear feet new curbstone, furnished and set in concrete.....	
350 linear feet old bluestone curbstone, redressed, rejointed and reset in concrete.....	

The time allowed for the completion of the work and the full performance of the contract is thirty (30) working days.

The amount of security required is Three Thousand Five Hundred Dollars (\$3,500).

No. 5. FOR REGULATING AND REPAVING WITH ASPHALT PAVEMENT ON A CONCRETE FOUNDATION THE ROADWAY OF UNDERHILL AVENUE, FROM ST. MARKS AVENUE TO STELLING PLACE, TOGETHER WITH ALL WORK INCIDENTAL THERETO.

Engineer's estimate of the quantities is as follows:

4,150 square yards asphalt pavement, including binder course.....	
40 square yards old stone pavement, to be relaid as foundation or in approaches, etc.....	
280 cubic yards concrete.....	
1,640 linear feet new curbstone, furnished and set in concrete.....	
180 linear feet old bluestone curbstone, redressed, rejointed and reset in concrete.....	
15 noiseless covers and heads complete, for sewer manholes, furnished and set.....	

The time allowed for the completion of the work and the full performance of the contract is thirty (30) working days.

The amount of security required is Four Thousand Dollars (\$4,000).

The bidder will state the price of each item or article contained in the specifications or schedules herein contained or hereto annexed, per square yard, linear foot, cubic yard or other unit of measure, by which the bids will be tested. The bids will be compared and the contract awarded at a lump or aggregate sum for each contract.

Blank forms and further information may be obtained at the office of the Bureau of Highways, Room No. 14, Municipal Building, the Borough of Brooklyn.

BIRD S. COLER, President.

Dated August 24, 1908.

228,816

See General Instructions to Bidders on the last page, last column, of the "City Record."

OFFICE OF THE PRESIDENT OF THE BOROUGH OF BROOKLYN, ROOM 2, BOROUGH HALL, BOROUGH OF BROOKLYN, THE CITY OF NEW YORK.

SEALED BIDS OR ESTIMATES WILL BE received by the President of the Borough of Brooklyn at the above office until 11 o'clock a. m. on

WEDNESDAY, SEPTEMBER 9, 1908.

Borough of Brooklyn.

No. 1. FOR FURNISHING ALL THE LABOR AND MATERIAL REQUIRED FOR CONSTRUCTING SEWER IN PROSPECT PLACE, FROM HOPKINSON AVENUE TO EASTERN PARKWAY.

The following Engineer's preliminary estimate of total cost for the completed work is to be taken as the one hundred per cent. (100%) basis for bidding. Proposals shall state a single percentage of such one hundred per cent. cost (i. e., such as 95 per cent., 100 per cent. or 105 per cent.), for which all material and work called for in the contract and the invitation to bidders is to be furnished to the City. Such percentage, as bid, shall apply to all unit items specified in the Engineer's preliminary estimate, to an amount necessary to complete the work described in the contract:

1. 300 linear feet of 12-inch pipe sewer, laid complete, including all incidentals and appurtenances; per linear foot, \$4.....	\$1,200 00
2. 75 linear feet of 6-inch house connection drain, laid complete, including all incidentals and appurtenances; per linear foot, \$1.....	75 00
3. 2 manholes, complete, with iron heads and covers, including all incidentals and appurtenances; per manhole, \$40.....	80 00
4. 6,000 feet, board measure, of sheeting and bracing, driven in place, complete, including all incidentals and appurtenances; per thousand feet, board measure, \$30.....	180 00

Total.....

\$1,435 00

The time allowed for the completion of the work and full performance of the contract will be thirty working days.



The amount of security required will be Five Hundred Dollars (\$500).  
**FOR FURNISHING ALL THE LABOR AND MATERIAL REQUIRED FOR RE-CONSTRUCTING SEWER IN STEWART STREET, FROM BROADWAY TO BUSHWICK AVENUE.**

The following Engineer's preliminary estimate of total cost for the completed work is to be taken as the one hundred per cent. basis for bidding. Proposals shall state a single percentage of such one hundred per cent. cost (i. e., such as 95%, 100% or 105%) for which all material and work called for in the contract and the invitation to bidders is to be furnished to the City. Such percentage, as bid, shall apply to all unit items specified in the Engineer's preliminary estimate, to an amount necessary to complete the work described in the contract.

1. 530 linear feet of 18-inch pipe sewer, laid complete, including all incidentals and appurtenances, per linear foot, \$1.20.....	\$636.00
2. 27 house connection drains reconstructed, including all incidentals and appurtenances, per connection, \$2.00.....	54.00
3. 4 manholes, complete, with iron heads and covers, including all incidentals and appurtenances, per manhole, \$50.00.....	200.00
4. 18,000 feet (B. M.) sheeting and bracing, driven in place, complete, including all incidentals and appurtenances, per 1,000 feet (B. M.), \$30.00.....	540.00
	<b>\$1,865.00</b>

The time allowed for the completion of the work and full performance of the contract will be 40 working days.

The amount of security required will be Nine Hundred Dollars (\$900).

Blank forms and further information may be obtained and the plans and drawings may be seen at the office of the Bureau of Sewers, No. 215 Montague street, the Borough of Brooklyn.

BIRD S. COLER,  
 President.

Dated July 29, 1908.

See General Instructions to Bidders on the last page, last column, of the "City Record."

## STATE WATER SUPPLY COMMISSION.

### PUBLIC NOTICE.

**NOTICE IS HEREBY GIVEN THAT,** pursuant to section 3 of chapter 723 of the Laws of 1905, the

STATE WATER SUPPLY COMMISSION

will meet at the Watson House, in the Village of Babylon, Long Island, on the 10th day of September, 1908, at 10 o'clock in the forenoon of that day, for the purpose of hearing all persons, municipal corporations or other civil divisions of the State of New York that may be affected by the execution of the plans of The City of New York, for securing a new and additional supply of water, plans for which have been filed with the New York State Water Supply Commission, at its office, No. 21 Eagle street, Albany, N. Y., where the same are open for public inspection, and for the purpose of determining whether said plans are justified by public necessity, and whether the same are just and equitable to the other municipalities and civil divisions of the State of New York and to the inhabitants thereof affected thereby, and whether said plans make fair and equitable provisions for the determination and payment of any and all damages to persons and property, both direct and indirect, which will result from the execution thereof.

The execution of such plans will affect lands situated in the County of Suffolk, will also affect the flow of water in streams flowing in or through said County of Suffolk, the riparian rights on said streams and also the water rights in said streams.

All persons, municipal corporations and other civil divisions of the State of New York who have objection to the execution of said plans, in order to be heard thereon, must file such objections thereto in writing in the office of the State Water Supply Commission, in the City of Albany, N. Y., on or before the 9th day of September, 1908. Every objection so filed must particularly specify the grounds thereof.

No person, municipal corporation or local authority can be heard in opposition thereto except on objections so filed.

Dated Albany, N. Y., July 31, 1908.

HENRY H. PERSONS,  
 ERNST J. LEDERLE,  
 JOHN A. SLEICHER,  
 MILO M. ACKER,  
 CHARLES DAVIS,  
 State Water Supply Commission.

64,810

## FIRE DEPARTMENT.

HEADQUARTERS OF THE FIRE DEPARTMENT OF THE CITY OF NEW YORK, NOS. 137 AND 150 EAST SIXTY-SEVENTH STREET, BOROUGH OF MANHATTAN, THE CITY OF NEW YORK.

**SEALED BIDS OR ESTIMATES WILL BE** received by the Fire Commissioner at the above office until 10:30 o'clock a. m. on

**MONDAY, SEPTEMBER 14, 1908.**

**Borough of The Bronx.**

**FOR FURNISHING ALL THE LABOR AND MATERIALS REQUIRED FOR THE ERECTION AND COMPLETION OF A BUILDING FOR ENGINE COMPANY 64, ON THE EASTERLY SIDE OF AVENUE C, 50 FEET SOUTH OF ELLIS AVENUE, THE BRONX.**

The time for the completion of the work and the full performance of the contract is two hundred and thirty (230) days.

The amount of security required is Fifteen Thousand Dollars.

Bids will be compared and the contract awarded at a lump or aggregate sum.

Blank forms and further information may be obtained and the plans and drawings may be seen at the office of the Fire Department, Nos. 137 and 150 East Sixty-seventh street, Manhattan.

NICHOLAS J. HAYES,  
 Fire Commissioner.

Dated August 11, 1908.

See General Instructions to Bidders on the last page, last column, of the "City Record."

## BOROUGH OF RICHMOND.

Office of the President of the Borough of Richmond, Borough Hall, St. George, New Brighton, New York City.

**SEALED BIDS OR ESTIMATES WILL BE** received by the President of the Borough of Richmond, at the above office, until 12 o'clock m. on

**WEDNESDAY, SEPTEMBER 10, 1908.**  
**Borough of Richmond.**

**No. 1. FOR FURNISHING AND DELIVERING FORAGE AT STABLE "A," ON SWAN STREET, TOMPKINSVILLE, S. I.**

The Superintendent's estimate of the quantity and quality of the material, and the nature and extent, as near as possible, of the work required is as follows:

70,000 pounds hay.	
10,000 pounds straw.	
22,000 pounds oats.	
3,500 pounds bran.	
60 pounds fine salt.	
75 pounds oil meal.	
3 dozen salt bricks.	

The time for the completion of the work and the full performance of the contract is by or before December 30, 1908.

The amount of security required is One Thousand Dollars (\$1,000).

**No. 2. FOR FURNISHING AND DELIVERING FORAGE AT STABLE "B," ON COLUMBIA STREET, WEST NEW BRIGHTON, S. I.**

The Superintendent's estimate of the quantity and quality of the material, and the nature and extent, as near as possible, of the work required is as follows:

45,000 pounds hay.	
7,500 pounds straw.	
45,000 pounds oats.	
1,000 pounds bran.	
25 pounds fine salt.	
300 pounds oil meal.	
3 dozen salt bricks.	

The time for the completion of the work and the full performance of the contract is by or before December 30, 1908.

The amount of security required is Seven Hundred Dollars (\$700).

The contracts must be bid for separately, and the bids will be compared and the contract awarded at a lump or aggregate sum for each contract.

Bidders are requested to make their bids or estimates upon the blank form prepared by the President, a copy of which, with the proper envelope in which to enclose the bid, together with a copy of the contract, including the specifications, in the form approved by the Corporation Counsel, can be obtained upon application therefor at the office of the said President. The plans and drawings may be seen and other information obtained at the office of the Commissioner of Public Works of the Borough of Richmond, Borough Hall, New Brighton, Borough of Richmond.

GEORGE CROMWELL,  
 President.

The City of New York, September 1, 1908.

See General Instructions to Bidders on the last page, last column, of the "City Record."

## DEPARTMENT OF DOCKS AND FERRIES.

DEPARTMENT OF DOCKS AND FERRIES, PIER "A," FOOT OF BATTERY PLACE, NORTH RIVER, BOROUGH OF MANHATTAN, THE CITY OF NEW YORK.

**SEALED BIDS OR ESTIMATES WILL BE** received by the Commissioner of Docks at the above office until 12 o'clock m. on

**MONDAY, SEPTEMBER 14, 1908.**

**CONTRACT NO. 1123.**

**FOR FURNISHING ALL THE LABOR AND MATERIALS REQUIRED FOR PRINTING AND BINDING THE ANNUAL REPORT OF 1907, FOR BINDING THE MINUTES OF THE DEPARTMENT FOR THE YEAR 1908, WITH THE INDEX AND ANNUAL REPORT FOR THE SAME YEAR, AND FOR PRINTING THE INDEX FOR 1908.**

The time for the completion of the work and the full performance of the contract is on or before the expiration of four months.

The amount of security required is One Thousand Dollars.

Bidders will state a price for doing all the work called for in the specifications, by which price the bids will be tested and according to which price any award of the contract will be made.

Delivery will be required to be made at the time and in the manner and in such quantities as may be directed.

Blank forms and further information may be obtained at the office of the said Department.

ALLEN N. SPOONER,  
 Commissioner of Docks.

Dated August 29, 1908.

See General Instructions to Bidders on the last page, last column, of the "City Record."

## SUPREME COURT—FIRST DEPARTMENT.

### FIRST DEPARTMENT.

In the matter of the application of The City of New York, relative to acquiring title, wherever the same has not been heretofore acquired, to the lands, tenements and hereditaments required for the opening and extending of FAIRVIEW AVENUE (although not yet named by proper authority), from Eleventh Avenue to Broadway, in the Twelfth Ward, Borough of Manhattan, City of New York.

**WE, THE UNDERSIGNED COMMISSIONERS OF Estimate and Assessment in the above-entitled matter, hereby give notice to all persons interested in this proceeding, and to the owner or owners, occupant or occupants of all houses and lots and improved and unimproved lands affected thereby, and to all others whom it may concern, to wit:**

First—That we have completed our supplemental and amended estimate of assessment for benefit, and that all persons interested in this proceeding, or in any of the lands, tenements and hereditaments and premises affected thereby, and having objections thereto, do present their said objections, in writing, duly verified, to us at our office, Nos. 90 and 92 West Broadway, in the Borough of Manhattan, in the City of New York, on or before the 22d day of September, 1908, and that we, the said Commissioners, will hear parties so objecting, and for that purpose

will be in attendance at our said office on the 22d day of September, 1908, at 11 o'clock a. m.

Second—That the abstract of our said supplemental and amended estimate of assessment for benefit, together with our benefit maps, and also all the affidavits, estimates, proofs and other documents used by us in making the same, have been deposited in the Bureau of Street Openings in the Law Department of The City of New York, Nos. 90 and 92 West Broadway, in the Borough of Manhattan, in said City, there to remain until the 24th day of September, 1908.

Third—That the limits of our assessment for benefit include all those lands, tenements and hereditaments and premises situate, lying and being in the Borough of Manhattan, in the City of New York, which, taken together, are bounded and described as follows, viz.:

Beginning at the point of intersection of a line drawn at right angles to the easterly line of Broadway, from a point midway of the block between Fairview Avenue and West One Hundred and Eighty-seventh street, with a line parallel to and 100 feet westerly from the westerly line of Broadway; thence running northerly along said parallel line to its intersection with the westerly prolongation of the northerly line of Hillside Avenue; thence easterly along said westerly prolongation of Hillside Avenue to the corner formed by the intersection of the southeasterly line of Nagle Avenue and the northerly line of Hillside Avenue; thence northeasterly along the southeasterly line of Nagle Avenue to the corner formed by the intersection of the southeasterly line of Nagle Avenue and the easterly line of Ellwood street; thence easterly on a straight line to its intersection with a line drawn at right angles to the westerly line of St. Nicholas Avenue and distant 100 feet westerly therefrom, from a point midway of the block between Nagle Avenue and Fairview Avenue; thence southeasterly along the last-mentioned right angle line and its southeasterly prolongation to its intersection with a line parallel to and distant 100 feet northerly of the northerly line of Fort George Avenue; thence easterly along said line parallel to Fort George Avenue and southeasterly and southerly along a line parallel to and distant 100 feet northeasterly and easterly from the northeasterly and easterly line of Amsterdam Avenue to its intersection with the easterly prolongation of the northerly line of West One Hundred and Ninetieth street; thence westerly along said last-mentioned prolongation and northerly line of West One Hundred and Ninetieth street and its westerly prolongation to its intersection with the middle line of the block between Wadsworth Avenue and Broadway; thence southerly along said middle line of the block to its intersection with a line drawn parallel to West One Hundred and Eighty-seventh street from a point in the easterly line of Broadway midway of the block between Fairview Avenue and West One Hundred and Eighty-seventh street; thence westerly along said parallel line to the point or place of beginning, excepting from said area all streets, avenues and roads, or portions thereof, heretofore legally opened as such area is shown upon our benefit maps deposited as aforesaid.

Fourth—That, provided there be no objections filed to said abstract, our final report herein will be presented for confirmation to the Supreme Court of the State of New York, First Department, at a Special Term thereof, Part III, to be held in the County Court House in the Borough of Manhattan, in the City of New York, on the 6th day of November, 1908, at the opening of the Court on that day.

Fifth—In case, however, objections are filed to said abstract of estimate of assessment, the notice of motion to confirm our final report herein will stand adjourned to the date to be hereafter specified, and of which notice will be given to all those who have theretofore appeared in this proceeding, as well as by publication in the City Record, pursuant to sections 981 and 984 of the Greater New York Charter, as amended by chapter 628 of the Laws of 1906.

Dated Borough of Manhattan, New York, July 8, 1908.

JOHN I. QUINLAN,  
 SAMUEL S. SLATER,  
 Commissioners.

JOHN P. DUNN,  
 Clerk.

429,517

## SUPREME COURT—SECOND DEPARTMENT.

### SECOND DEPARTMENT.

In the matter of the application of The City of New York, relative to acquiring title, wherever the same has not been heretofore acquired, to the lands and premises required for the opening and extending of sewer purposes at the foot of ELIZABETH STREET, in the Second Ward, Borough of Richmond, City of New York.

**PURSUANT TO THE STATUTES IN** such cases made and provided, notice is hereby given that an application will be made to the Supreme Court of the State of New York, Second Department, at a Special Term of said Court, to be held for the hearing of motions, in the County Court House, in the County of Kings, in the Borough of Brooklyn, in the City of New York, on Tuesday, the 22d day of September, 1908, at the opening of the Court on that day, or as soon thereafter as counsel can be heard thereon, for the appointment of Commissioners of Estimate and Assessment in the above-entitled matter. The nature and extent of the improvement hereby intended is the acquisition of title by The City of New York, for the use of the public, to all the lands and premises, with the buildings thereon and the appurtenances thereto, required for the opening and extending of sewer purposes at the foot of Elizabeth street, in the Second Ward, Borough of Richmond, City of New York, being the following-described lots, pieces or parcels of land, viz.:

Beginning at the point of intersection of the center line of Bay street, and a line perpendicular to Bay street, and 92.66 feet north of an angle point in the westerly line of Bay street, near Richmond street:

- (1) Thence northerly along the center line of Bay street, 20.43 feet;
- (2) Thence easterly deflecting 87 degrees 7 minutes 20 seconds to the right 60.17 feet;
- (3) Thence still easterly deflecting 26 degrees 20 minutes to the left 1,403.94 feet to the pierhead line;
- (4) Thence northerly along the pierhead line deflecting 85 degrees 28 minutes 24 seconds to the right 20.04 feet;
- (5) Thence westerly deflecting 93 degrees 31 minutes 36 seconds to the right 1,300.37 feet;
- (6) Thence still westerly 0.19 feet to the point of beginning.

The Elizabeth street sewer easement is shown on "Map or plan showing lands through or over which it is necessary to acquire an easement for the purpose of a sewer outlet at the foot of Elizabeth street, extending from Bay street to the pierhead line in the Second Ward, Borough of Richmond, The City of New York," which map was adopted by the Board of Esti-

mate and Apportionment March 23, 1906, and filed in the office of the President of the Borough of Richmond, the Clerk of the County of Richmond and the Corporation Counsel on or about the 27th day of April, 1908.

The Board of Estimate and Apportionment on the 14th day of December, 1906, duly fixed and determined the area of assessment for benefit in this proceeding as follows:

One hundred (100) feet in width on both sides of Bay street, between the southerly side of Hannah street and the northerly side of Sands street, east of Bay street and the said northerly line produced westerwardly; one hundred (100) feet in width on the northerly side of Elizabeth street, from a line one hundred (100) feet west of Bay street to a line one hundred (100) feet east of Van Duzer street, and one-half the block on the southerly side of Elizabeth street, from a line 100 feet west of Bay street to a line 100 feet west of Van Duzer street; 100 feet on both sides of Van Duzer street and Richmond road, from a line 100 feet north of Elizabeth street to a line 100 feet south of William street and the said line produced easterwardly 100 feet on both sides of William street, from a line 100 feet west of the westerly side of Van Duzer street to a line 100 feet east of the easterly side of Jackson street; 100 hundred feet on both sides of Jackson street, from a line 100 feet north of the northerly side of William street, and the said line produced westerwardly, and a line 100 feet south of the southerly side of the unnamed street connecting Jackson street and St. Pauls Avenue, between William street and Cebra Avenue; 100 feet on both sides of the last-mentioned unnamed street, from a line 100 feet west of Jackson street to a line 100 feet east of St. Pauls Avenue; 100 feet on both sides of St. Pauls Avenue, from a line 100 feet north of the northerly side of the above-mentioned unnamed street to a line 100 feet south of the southerly side of Cebra Avenue; 100 feet on both sides of Cebra Avenue, from a line 100 feet west of the westerly side of St. Pauls Avenue to a line 100 feet west of the westerly side of Ward Avenue; 100 feet on both sides of Ward Avenue, from a line 100 feet south of the southerly side of Cebra Avenue to the northerly side of Astoria street and the said line produced westerwardly.

Dated New York, September 2, 1908.

FRANCIS K. PENDLETON,  
 Corporation Counsel.

Hall of Records, Borough of Manhattan, City of New York.

82,718

## SECOND DEPARTMENT.

In the matter of the application of The City of New York, relative to acquiring title in fee, wherever the same has not been heretofore acquired, to the lands and premises required for the opening and extending of HEBERTON AVENUE, between a line about 183 feet north of Ann street and Richmond terrace, in the Third Ward, Borough of Richmond, City of New York.

**PURSUANT TO THE STATUTES IN** such cases made and provided, notice is hereby given that an application will be made to the Supreme Court of the State of New York, Second Department, at a Special Term of said Court, to be held for the hearing of motions, in the County Court House, in the County of Kings, in the Borough of Brooklyn, in the City of New York, on Tuesday, the 22d day of September, 1908, at the opening of the Court on that day, or as soon thereafter as counsel can be heard thereon, for the appointment of Commissioners of Estimate and Assessment in the above-entitled matter. The nature and extent of the improvement hereby intended is the acquisition of title by The City of New York, for the use of the public, to all the lands and premises, with the buildings thereon and the appurtenances thereto, required for the opening and extending of Herberton Avenue, between a line about 183 feet north of Ann street and Richmond terrace, in the Third Ward, Borough of Richmond, City of New York, being the following-described lots, pieces or parcels of land, viz.:

Beginning at a point on the northwesterly line of Herberton Avenue, 123.21 feet northeasterly from the intersection of said northwesterly line of Herberton Avenue and the northwesterly line of Ann street:

- (1) Thence northeasterly along the northwesterly prolongation of the northwesterly line of Herberton Avenue 7.47 feet;
- (2) Thence still northeasterly curving to the right on the arc of a circle of 106.14 feet radius tangent to the preceding course 130.16 feet;
- (3) Thence still northeasterly tangent to the preceding course 136.77 feet to the southwesterly line of Richmond terrace;
- (4) Thence northeasterly deflecting 90 degrees to the right along the southwesterly line of Richmond terrace 15 feet;
- (5) Thence southwesterly deflecting 90 degrees to the right 126.73 feet;
- (6) Thence still southwesterly curving to the left on the arc of a circle of 111.19 feet radius tangent to the preceding course 89.28 feet;
- (7) Thence northwesterly 68.45 feet to the point of beginning.

Herberton Avenue, from Ann street to Richmond terrace, is shown on a map entitled "A part of the Map or Plan of The City of New York, to the Borough of Richmond, showing layout and grades of extension of Herberton Avenue, from Ann street to Richmond terrace in the Third Ward, Borough of Richmond, The City of New York."

Which map was filed in the office of the President of the Borough of Richmond, July 17, 1908, and in the office of the Clerk of the County of Richmond, and the Counsel to the Corporation of The City of New York, on or about the same day.

The Board of Estimate and Apportionment on the 17th day of June, 1908, duly fixed and determined the area of assessment for benefit in this proceeding as follows:

Beginning at a point on the line midway between Herberton Avenue and Broadway as the lines of the said streets are either laid out or commonly recognized, at and assuming their intersection with Ann street, distant on a straight line from the southerly line of Ann street, the said distance being measured at right angles to the line of Ann street, and running thence northwesterly, in a straight course and along the said line midway between Herberton Avenue and Broadway and the prolongation of the said line to the intersection with the westerly line of Richmond terrace; thence easterly at right angles to the line of Richmond terrace to a point distant 100 feet easterly from the easterly line of Richmond terrace; thence southwesterly and along a straight line 100 feet from and parallel with the easterly line of Richmond terrace to the intersection with a line intersecting the angle formed by the intersection of the southeasterly line of Herberton Avenue with said line immediately east of its intersection with Ann street, with the northwesterly line of Herberton Avenue as recognized between Herberton Avenue and Jewett Avenue; thence southwesterly along the said intersecting line to the intersection with a line parallel with the line of Ann street as com-







and Department, at a Special Term of said Court, to be held for the hearing of motions, in the County Court House in the County of Kings, in the Borough of Brooklyn, in the City of New York, on Tuesday, the 22d day of September, 1908, at the opening of the Court on that day, or as soon thereafter as counsel can be heard thereon, for the appointment of Commissioners of Estimate and one Commissioner of Assessment in the above-entitled matter. The nature and extent of the improvement hereby intended is the acquisition of title by The City of New York, for the use of the public, to all the lands and premises, with the buildings thereon, and the appurtenances thereto belonging, required for the opening and extending of Nudge street, between Metropolitan avenue and the Long Island Railroad, and of William street, between Metropolitan avenue and Arctic street, in the Second Ward, Borough of Queens, City of New York, being the following-described lots, pieces or parcels of land, viz:

#### Nudge Street.

Beginning at a point formed by the intersection of the northerly line of Metropolitan avenue with the easterly line of Nudge street, as the same is laid down on the map of that portion of the Second Ward, Borough of Queens, City of New York, as adopted by the Board of Estimate and Apportionment November 13, 1903, and amendments June 26, 1907, and December 20, 1907:

First—Running thence westerly for 60 feet along the northerly line of Metropolitan avenue to the westerly line of Nudge street.

Second—Thence northerly deflecting to the right 90 degrees for 71.32 feet along the westerly line of Nudge street to the southwesterly line of Sophie street.

Third—Thence northerly deflecting to the right 90 degrees for 48 minutes 19 seconds for 52.83 feet along the northwesterly line of Nudge street to the northerly line of Sophie street.

Fourth—Thence northwesterly deflecting to the left 19 degrees 37 minutes 50 seconds for 51.50 feet along the northwesterly line of Nudge street to the northerly line of Martin street.

Fifth—Thence southeasterly deflecting to the right 90 degrees for 1 minute 35 seconds for 40.82 feet along the northerly line of Nudge street to the northwesterly line of Nudge street.

Sixth—Thence northerly deflecting to the left 90 degrees for 79.97 feet along the northwesterly line of Nudge street to the southerly line of the Bushwick Branch of the Long Island Railroad.

Seventh—Thence southerly deflecting to the right 90 degrees for 1 minute 17 seconds, and whose radius is 1,254.16 feet for 53.72 feet on the southerly line of the Bushwick Branch of the Long Island Railroad to the southeasterly line of Nudge street.

Eighth—Thence southeasterly deflecting to the right upon the tangent to said last-mentioned curve 170 degrees 23 minutes 8 seconds for 74.86 feet along the southeasterly line of Nudge street to the southerly line of Martin street.

Ninth—Thence northwesterly deflecting to the right 90 degrees for 43.79 feet along the southeasterly line of Martin street to the southeasterly line of Nudge street.

Tenth—Thence southeasterly deflecting to the left 90 degrees for 1 minute 35 seconds for 40.83 feet along the southeasterly line of Nudge street.

Eleventh—Thence southerly deflecting to the left 90 degrees for 40 seconds for 39.48 feet along the easterly line of Nudge street to the northerly line of Metropolitan avenue, the point of beginning.

#### William Street.

Beginning at a point formed by the intersection of the northerly line of Metropolitan avenue with the northwesterly line of Emma street, as adopted by the Board of Estimate and Apportionment November 13, 1903, and amendment June 26, 1907:

First—Running thence westerly for 51.74 feet along the northerly line of Metropolitan avenue to the northwesterly line of William street.

Second—Thence northwesterly deflecting to the right 122 degrees 12 minutes 15 seconds for 98.42 feet along the northwesterly line of William street to the southwesterly line of Arctic street.

Third—Thence southeasterly deflecting to the right 90 degrees for 10 feet along the southwesterly line of Arctic street to the southeasterly line of William street.

Fourth—Thence southwesterly deflecting to the right 90 degrees for 95.10 feet along the southeasterly line of William street to the northerly line of Emma street.

Fifth—Thence southeasterly for 10.70 feet along the northerly line of Emma street to the point of beginning.

Land to be taken for Nudge and William streets is shown in a map entitled Final Map of the Borough of Queens, Section 10, prepared under authority of section 250 of the Laws of 1907, adopted by the Board of Estimate and Apportionment on June 26, 1907. Filed in the office of the Clerk of Queens County, President of the Borough of Queens and the office of the Corporation Counsel on or about the 31st day of October, 1907.

The Board of Estimate and Apportionment on the 17th day of May, 1907, duly fixed and determined the area of assessment for benefit as follows:

Beginning at a point on the northerly side of Metropolitan avenue midway between the intersection of the said line with the northwesterly line of Nudge street and the southeasterly line of Flushing avenue, and running thence northwesterly along a line always midway between Nudge street and Flushing avenue to the southwesterly line of the lands of the Long Island Railroad Company; thence easterly and southeasterly and along the said property line of the Long Island Railroad Company to the intersection of the said line with the prolongation of a line midway between William street and Baltic street; thence southwesterly and along a line always midway between William street and Baltic street and along the prolongation of the same to the intersection of the said line with the northerly line of Metropolitan avenue; thence southeasterly at right angles to the line of Metropolitan avenue to a point distant 100 feet south of the southerly line of Metropolitan avenue; thence westerly and parallel with Metropolitan avenue to the intersection with a line at right angles to the line of Metropolitan avenue, as the point or place of beginning, and thence northwesterly to the point or place of beginning.

Dated New York, September 2, 1908.  
FRANCIS K. PENDLETON,  
Corporation Counsel.

Hall of Records, Borough of Manhattan, City of New York.

#### SECOND DEPARTMENT.

In the matter of the application of The City of New York, relative to acquiring title in fee, wherever the same has not been heretofore acquired, to the lands and premises required for the opening and extending of CHAUNCEY

STREET, from Hoyt avenue to Winthrop avenue, and GOODRICH STREET, between Flushing and Winthrop avenues, in the First Ward, Borough of Queens, City of New York.

PURSUANT TO THE STATUTE IN SUCH cases made and provided, notice is hereby given that an application will be made to the Supreme Court of the State of New York, Second Department, at a Special Term of said Court, to be held for the hearing of motions, in the County Court House, in the County of Kings, in the Borough of Brooklyn, in the City of New York, on Tuesday, the 22d day of September, 1908, at the opening of the Court on that day, or as soon thereafter as counsel can be heard thereon, for the appointment of Commissioners of Estimate and one Commissioner of Assessment in the above-entitled matter. The nature and extent of the improvement hereby intended is the acquisition of title by The City of New York, for the use of the public, to all the lands and premises, with the buildings thereon, and the appurtenances thereto belonging, required for the opening and extending of Chauncey street, from Hoyt avenue to Winthrop avenue, and Goodrich street, between Flushing and Winthrop avenues, in the First Ward, Borough of Queens, City of New York, being the following-described lots, pieces or parcels of land:

#### CHAUNCEY STREET.

##### Parcel "A."

Beginning at a point formed by the intersection of the northerly line of Hoyt avenue with the easterly line of Chauncey street, as the same is laid down on the Commissioners' map of Long Island City, pursuant to chapter 765, Laws of 1871, and filed in the office of the Clerk of the County of Queens, at Jamaica, April 25, 1873:

Running thence westerly for 60 feet along the northerly line of Hoyt avenue to the westerly line of Chauncey street.

Thence northerly deflecting to the right 90 degrees for 3.670 feet along the westerly line of Chauncey street to the southerly line of Wolcott avenue.

Thence easterly deflecting to the right 90 degrees for 60 feet along the southerly line of Wolcott avenue to the easterly line of Chauncey street.

Thence southerly for 3.670 feet along the easterly line of Chauncey street to the northerly line of Hoyt avenue, the point of beginning.

##### Parcel "B."

Beginning at a point formed by the intersection of the northerly line of Wolcott avenue with the easterly line of Chauncey street:

Thence westerly for 60 feet along the northerly line of Wolcott avenue to the westerly line of Chauncey street.

Thence northerly deflecting to the right 90 degrees for 880 feet along the westerly line of Chauncey street to the northerly line of Winthrop avenue.

Thence easterly deflecting to the right 90 degrees for 60 feet along the northerly line of Winthrop avenue to the easterly line of Chauncey street.

Thence southerly for 880 feet along the easterly line of Chauncey street to the northerly line of Wolcott avenue, the point of beginning.

#### GOODRICH STREET.

##### Parcel "A."

Beginning at a point formed by the intersection of the northerly line of Flushing avenue with the easterly line of Goodrich street:

Thence westerly for 65.24 feet along the northerly line of Flushing avenue to the westerly line of Goodrich street.

Thence northerly deflecting to the right 113 degrees 20 minutes for 469.33 feet along the westerly line of Goodrich street to the southerly line of Hoyt avenue.

Thence easterly deflecting to the right 90 degrees for 60 feet along the southerly line of Hoyt avenue to the easterly line of Goodrich street.

Thence southerly for 443.66 feet along the easterly line of Goodrich street to the northerly line of Flushing avenue, the point of beginning.

##### Parcel "B."

Beginning at a point formed by the intersection of the northerly line of Hoyt avenue with the easterly line of Goodrich street:

Thence westerly for 60 feet along the northerly line of Hoyt avenue to the westerly line of Goodrich street.

Thence northerly deflecting to the right 90 degrees for 3.670 feet along the westerly line of Goodrich street to the southerly line of Wolcott avenue.

Thence easterly deflecting to the right 90 degrees for 60 feet along the southerly line of Wolcott avenue to the easterly line of Goodrich street.

Thence southerly for 3.670 feet along the easterly line of Goodrich street to the northerly line of Hoyt avenue, the point of beginning.

##### Parcel "C."

Beginning at a point formed by the intersection of the northerly line of Wolcott avenue with the easterly line of Goodrich street:

Thence westerly for 60 feet along the northerly line of Wolcott avenue to the westerly line of Goodrich street.

Thence northerly deflecting to the right 90 degrees for 880 feet along the westerly line of Goodrich street to the northerly line of Winthrop avenue.

Thence easterly deflecting to the right 90 degrees for 60 feet along the northerly line of Winthrop avenue to the easterly line of Goodrich street.

Thence southerly for 880 feet along the easterly line of Goodrich street to the northerly line of Wolcott avenue, the point of beginning.

The land to be taken for Chauncey and Goodrich streets is shown on the map of the Commissioners of Long Island City, made in pursuance of chapter 765 of the Laws of 1871, filed in the office of the Clerk of the County of Queens, at Jamaica, on the 25th day of April, 1873.

The Board of Estimate and Apportionment, on the 8th day of February, 1907, duly fixed and determined the area of assessment for benefit as follows:

Beginning at a point 100 feet northeast of the northerly line of Winthrop avenue in the prolongation of a line midway between Chauncey street and Lawrence street, and running northwesterly along a line 100 feet northeast of the northerly line of Winthrop avenue and parallel therewith to a point in the prolongation of a line midway between Goodrich street and Merchant street; thence southwesterly along a line midway between the northwesterly side of Goodrich street and the southeasterly side of Merchant street and the prolongation of said line to its intersection with a line 100 feet south of the southerly line of Flushing avenue and parallel therewith; thence easterly along the said line 100 feet south of the southerly line of Flushing avenue and parallel therewith to its intersection with the southwesterly side of Chauncey street and the northwesterly side of Lawrence street; thence northwesterly along the said line midway between the southeasterly side of Chauncey street and the northwesterly side of Lawrence street and the prolongation thereof to its intersection with a line 100 feet northeast of the northerly

side of Winthrop avenue, the point or place of beginning.

Dated New York, September 2, 1908.

FRANCIS K. PENDLETON,

Corporation Counsel.

Hall of Records, Borough of Manhattan, City of New York.

22.18

#### SECOND DEPARTMENT.

In the matter of the application of The City of New York, relative to acquiring title in fee, wherever the same has not been heretofore acquired, to the lands and premises required for the opening and extending of HALLETT STREET, from Flushing avenue to Winthrop avenue, and HOWLAND STREET, from Winthrop avenue to Hoyt avenue, in the Borough of Queens, City of New York.

PURSUANT TO THE STATUTES IN such cases made and provided, notice is hereby given that an application will be made to the Supreme Court of the State of New York, Second Department, at a Special Term of said Court, to be held for the hearing of motions, in the County Court House in the County of Kings, in the Borough of Brooklyn, in the City of New York, on Tuesday, the 22d day of September, 1908, at the opening of the Court on that day, or as soon thereafter as counsel can be heard thereon, for the appointment of Commissioners of Estimate and one Commissioner of Assessment in the above-entitled matter. The nature and extent of the improvement hereby intended is the acquisition of title by The City of New York, for the use of the public, to all the lands and premises, with the buildings thereon, and the appurtenances thereto belonging, required for the opening and extending of Hallett street, from Flushing avenue to Winthrop avenue, and Howland street, from Winthrop avenue to Hoyt avenue, in the Borough of Queens, City of New York.

#### HALLETT STREET.

##### Parcel "A."

Beginning at a point formed by the intersection of the northerly line of Flushing avenue with the easterly line of Hallett street, as the same is laid down on the Commissioners' map of Long Island City, pursuant to chapter 765, Laws of 1871, and filed in the office of the Clerk of the County of Queens, at Jamaica, April 25, 1873:

Running thence westerly for 61.04 feet along the northerly line of Flushing avenue to the westerly line of Hallett street.

Thence northerly deflecting to the right 100 degrees 35 minutes 40 seconds for 836.32 feet along the westerly line of Hallett street to the southerly line of Hoyt avenue.

Thence easterly deflecting to the right 95 degrees 45 minutes 26 seconds for 60.31 feet along the southerly line of Hoyt avenue to the easterly line of Hallett street.

Thence southerly for 819.23 feet along the easterly line of Hallett street to the northerly line of Flushing avenue, the point of beginning.

##### Parcel "B."

Beginning at a point formed by the intersection of the northerly line of Hoyt avenue with the easterly line of Hallett street:

Thence westerly for 61 feet along the northerly line of Hoyt avenue to the westerly line of Hallett street.

Thence northerly deflecting to the right 100 degrees 35 minutes 40 seconds for 836.10 feet along the westerly line of Hallett street to the southerly line of Wolcott avenue.

Thence easterly deflecting to the right 95 degrees for 60 feet along the southerly line of Wolcott avenue to the easterly line of Hallett street.

Thence southerly for 3.670 feet along the easterly line of Hallett street to the northerly line of Hoyt avenue, the point of beginning.

##### Parcel "C."

Beginning at a point formed by the intersection of the northerly line of Wolcott avenue with the easterly line of Hallett street:

Thence westerly for 60 feet along the northerly line of Wolcott avenue to the westerly line of Hallett street.

Thence northerly deflecting to the right 90 degrees for 800 feet along the westerly line of Hallett street to the southerly line of Winthrop avenue.

Thence easterly deflecting to the right 90 degrees for 60 feet along the southerly line of Winthrop avenue to the easterly line of Hallett street.

Thence southerly for 800 feet along the easterly line of Hallett street to the northerly line of Wolcott avenue, the point of beginning.

#### HOWLAND STREET.

##### Parcel "A."

Beginning at a point formed by the intersection of the northerly line of Hoyt avenue with the easterly line of Howland street:

Thence westerly for 60 feet along the northerly line of Hoyt avenue to the westerly line of Howland street.

Thence northerly deflecting to the right 90 degrees for 3.670 feet along the westerly line of Howland street to the southerly line of Wolcott avenue.

Thence easterly deflecting to the right 90 degrees for 60 feet along the southerly line of Wolcott avenue to the easterly line of Howland street.

Thence southerly for 3.670 feet along the easterly line of Howland street to the northerly line of Hoyt avenue, the point of beginning.

##### Parcel "B."

Beginning at a point formed by the intersection of the northerly line of Wolcott avenue with the easterly line of Howland street:

Thence westerly for 60 feet along the northerly line of Wolcott avenue to the westerly line of Howland street.

Thence northerly deflecting to the right 90 degrees for 800 feet along the westerly line of Howland street to the southerly line of Winthrop avenue.

Thence easterly deflecting to the right 90 degrees for 60 feet along the southerly line of Winthrop avenue to the easterly line of Howland street.

Thence southerly for 800 feet along the easterly line of Howland street to the northerly line of Wolcott avenue, the point of beginning.

The Board of Estimate and Apportionment, on the 31st day of April, 1907, duly fixed and determined the area of assessment for benefit as follows:

Beginning at the intersection of a prolongation of a line midway between Hallett street and Van Alst avenue with a line distant 100 feet northwesterly from the northwesterly side of Winthrop avenue and parallel thereto, the said distance being measured at right angles to the line of Winthrop avenue; running thence southwesterly and parallel with the line of Winthrop

avenue to the intersection with the prolongation of a line midway between Howland street and Crescent street; thence southwesterly along a line midway between Howland street and Crescent street and the prolongation thereof to a point distant 100 feet southwesterly from the southwesterly side of Hoyt avenue, said distance being measured at right angles to the line of Hoyt avenue; thence northwesterly and parallel with Hoyt avenue to the intersection with a line midway between Crescent street and Hallett street; thence southwesterly along the said line midway between Crescent street and Hallett street and the prolongation thereof to the northwesterly side of Newtown avenue; thence northwesterly along the northwesterly side of Newtown avenue and the prolongation thereof to the intersection with the prolongation of a line midway between Hallett street and Van Alst avenue; thence northwesterly along the said line midway between Hallett street and Van Alst avenue, and the prolongation thereof, to the point or place of beginning.

Dated New York, September 2, 1908.

FRANCIS K. PENDLETON,

Corporation Counsel.

Hall of Records, Borough of Manhattan, City of New York.

22.18

#### SECOND DEPARTMENT.

In the matter of the application of The City of New York, relative to acquiring title in fee, wherever the same has not been heretofore acquired, to the lands and premises required for the opening and extending of WOOLSEY AVENUE, extending from Barclay street to Steinway avenue, in the First Ward, Borough of Queens, City of New York.

PURSUANT TO THE STATUTES IN such cases made and provided, notice is hereby given that an application will be made to the Supreme Court of the State of New York, Second Department, at a Special Term of said Court, to be held for the hearing of motions, in the County Court House in the County of Kings, in the Borough of Brooklyn, in the City of New York, on Tuesday, the 22d day of September, 1908, at the opening of the Court on that day, or as soon thereafter as counsel can be heard thereon, for the appointment of Commissioners of Estimate and one Commissioner of Assessment in the above-entitled matter. The nature and extent of the improvement hereby intended is the acquisition of title by The City of New York, for the use of the public, to all the lands and premises, with the buildings thereon, and the appurtenances thereto belonging, required for the opening and extending of Woolsey avenue, extending from Barclay street to Steinway avenue, in the First Ward, Borough of Queens, City of New York.

Beginning at a point formed by the intersection of the northerly line of Woolsey avenue with the northerly line of Flushing avenue, as the same is laid down on the Commissioners' map of Long Island City, pursuant to chapter 765, Laws of 1871, and filed in the office of the Clerk of the County of Queens, at Jamaica, April 25, 1873:

Running thence westerly for 175.83 feet along the northerly line of Flushing avenue to the northwesterly line of Steinway avenue.

Thence northwesterly deflecting to the right 121 degrees 2 minutes for 100.5 feet along the northwesterly line of Steinway avenue to the southwesterly line of Woolsey avenue.

Thence northwesterly deflecting to the left 90 degrees for 4.400 feet along the southwesterly line of Woolsey avenue to the northwesterly line of Barclay street.

Thence northwesterly deflecting to the right 90 degrees for 80 minutes along the northwesterly line of Barclay street to the northwesterly line of Woolsey avenue.

Thence southeasterly for 4.640.66 feet along the northwesterly line of Woolsey avenue to the northerly line of Flushing avenue, the point of beginning.

The land to be taken for Woolsey avenue is shown on the Commissioner's map of Long Island City, made pursuant to chapter 765 of the Laws of 1871, and filed in the office of the Clerk of Queens County, at Jamaica, on April 25, 1873.

The Board of Estimate and Apportionment, on the 31st day of April, 1907, duly fixed and determined the area of assessment for benefit as follows:

Bound on the northeast by a line midway between Woolsey avenue and Porter avenue, and by the prolongation of the said line; on the southeast by a line midway between Albert street (Eleventh avenue) and Theodore street, and by the prolongation of the said line; on the southwest by a line midway between Woolsey avenue and Hoyt avenue, and by the prolongation of the said line, and on the northwest by a line 100 feet northwesterly from and parallel with the northwesterly line of Barclay street.

Dated New York, September 2, 1908.

FRANCIS K. PENDLETON,

Corporation Counsel.

Hall of Records, Borough of Manhattan, City of New York.

22.18

#### SECOND DEPARTMENT.

In the matter of the application of The City of New York, relative to acquiring title in fee, wherever the same has not been heretofore acquired, to the lands and premises required for the opening and extending of ST. NICHOLAS AVENUE, between Myrtle avenue and Cooper street, in the Second Ward, Borough of Queens, City of New York.

PURSUANT TO THE STATUTE IN SUCH cases made and provided, notice is hereby given that an application will be made to the Supreme Court of the State of New York, Second Department, at a Special Term of said Court, to be held for the hearing of motions, in the County Court House in the County of Kings, in the Borough of Brooklyn, in the City of New York, on Tuesday, the 22d day of September, 1908, at the opening of the Court on that day, or as soon thereafter as counsel can be heard thereon, for the appointment of Commissioners of Estimate and one Commissioner of Assessment in the above-entitled matter. The nature and extent of the improvement hereby intended is the acquisition of title by The City of New York, for the use of the public, to all the lands and premises, with the buildings thereon, and the appurtenances thereto belonging, required for the opening and extending of St. Nicholas avenue, between Myrtle avenue and Cooper street, in the Second Ward, Borough of Queens, City of New York, being the following-described lots, pieces or parcels of land:

Beginning at a point formed by the intersection of the southerly line of Myrtle avenue with the southwesterly line of St. Nicholas avenue, as the same is laid down on the map of that portion of the Second Ward, Borough of Queens, City of New York, as adopted by the Board of Estimate and Apportionment November 13, 1903, and amendment June 26, 1907:

First—Running thence easterly for 115.16 feet along the southerly line of Myrtle avenue to the southeasterly line of Madison street;



Second—Thence southwesterly deflecting to the right 136 degrees 37 minutes 1 second for 15.58 feet along the southeasterly line of Madison street to the northeasterly line of St. Nicholas avenue.

Third—Thence southeasterly deflecting to the left 88 degrees 42 minutes 8 seconds for 70.08 feet along the southeasterly line of Cooper street to the southeasterly line of St. Nicholas avenue.

Fourth—Thence northwesterly deflecting to the right 88 degrees 42 minutes 8 seconds for 70.08 feet along the southeasterly line of Cooper street to the southeasterly line of St. Nicholas avenue.

Fifth—Thence northwesterly deflecting to the right 88 degrees 42 minutes 8 seconds for 70.08 feet along the southeasterly line of Cooper street to the southeasterly line of St. Nicholas avenue.

The land to be taken for St. Nicholas avenue is shown on the final map of the Borough of Queens in Sections 15 and 20, prepared under authority of chapter 416 of the Laws of 1901, and adopted by the Board of Estimate and Apportionment on June 28, 1907, filed in the office of the Clerk of the County at Queens, President of the Borough of Queens and Corporation Counsel on or about the 5th day of October, 1907.

The Board of Estimate and Apportionment on the 14th day of December, 1906, duly fixed and determined the area of assessment for benefit as follows:

Bounded on the north by a line midway between St. Nicholas avenue and Cypress avenue, and by the easterly prolongation of said line; on the east by the westerly property line of the Manhattan Ward Division of the Long Island Railroad; on the south by a line midway between St. Nicholas avenue and Wyckoff avenue, and by the easterly prolongation of said line, and on the west by a line distant 100 feet westwardly from the westerly line of Madison street, the said distance being measured at right angles thereto.

Dated New York, September 2, 1908.

FRANCIS K. PENDLETON,

Corporation Counsel,

Hall of Records, Borough of Manhattan, City of New York.

82.18

## SECOND DEPARTMENT.

In the matter of the application of The City of New York relative to acquiring title in fee, wherever the same has not been heretofore acquired, to the lands and premises required for the opening and extending of MONSON STREET, from Fulton avenue northwardly to the East River, in the First Ward, Borough of Queens, City of New York.

PURSUANT TO THE STATUTE IN such cases made and provided, notice is hereby given that an application will be made to the Supreme Court of the State of New York, Second Department, at a Special Term of said Court, to be held for the hearing of motions, in the County Court House in the County of Kings, in the Borough of Brooklyn, in the City of New York, on Tuesday, the 22d day of September, 1908, at the opening of the Court on that day, or as soon thereafter as counsel can be heard thereon, for the appointment of Commissioners of Estimate and one Commissioner of Assessment in the above entitled matter. The nature and extent of the improvement hereby intended is the acquisition of title by The City of New York, for the use of the public, to all the lands and premises, with the buildings thereon and the appurtenances thereto belonging, required for the opening and extending of Monson street, from Fulton avenue northwardly to the East River, in the First Ward, Borough of Queens, City of New York, being the following described lots, pieces or parcels of land:

Beginning at a point formed by the intersection of the northerly line of Fulton avenue with the easterly line of Monson street, as the same is laid down on the Commissioner's map of Long Island City, pursuant to chapter 765 of the Laws of 1871, and filed in the office of the Clerk of the County of Queens at Jamaica, April 25, 1871, and amended under chapter 200, Laws of 1880:

First—Running thence westerly for 60 feet along the southerly line of Fulton avenue to the westerly line of Monson street;

Second—Thence northerly, deflecting to the right 89 degrees 55 minutes 25 seconds for 12.26 feet along the westerly line of Monson street to the United States pier and bulkhead line as adopted by the Secretary of War February 15, 1902;

Third—Thence easterly deflecting to the right on the arc of a circle whose tangent at last mentioned corner deflects from the same to the right 89 degrees 55 minutes 25 seconds and whose radius is 42.55 feet for 60.68 feet along said pier and bulkhead line to the easterly line of Monson street;

Fourth—Thence southerly deflecting to the right from the tangent of said last mentioned corner 89 degrees 55 minutes 25 seconds for 60.68 feet along the easterly line of Monson street to the northerly line of Fulton avenue, the point of beginning.

The land to be taken for Monson street is shown on the Commissioner's map of Long Island City, made pursuant to chapter 765 of the Laws of 1871, and filed in the office of the Clerk of the County of Queens at Jamaica on April 25, 1871, as amended by chapter 200 of the Laws of 1880.

The Board of Estimate and Apportionment, on the 14th day of June, 1907, duly fixed and determined the area of assessment for benefit as follows:

Bounded on the north by the East River, on the east by a line midway between Monson street and Halcyon street, on the south by the East River and on the west by a line midway between Monson street and Mills street, and by the prolongation of the said line.

Dated New York, September 2, 1908.

FRANCIS K. PENDLETON,

Corporation Counsel,

Hall of Records, Borough of Manhattan, City of New York.

82.18

## SECOND DEPARTMENT.

In the matter of the application of The City of New York relative to acquiring title in fee, wherever the same has not been heretofore acquired, to the lands and premises required for the opening and extending of HANCOCK STREET, from Vernon avenue and Twelfth street to Vernon avenue, First Ward, Borough of Queens, City of New York.

PURSUANT TO THE STATUTES IN such cases made and provided, notice is hereby given that an application will be made to the Supreme Court of the State of New York, Second Department, at a Special Term of said Court, to be held for the hearing of motions, in the County Court House in the County of Kings, in the Borough of Brooklyn, in the City of New York, on Tuesday, the 22d day of September, 1908, at the opening of the Court on that day, or as soon thereafter as counsel can be heard thereon, for the appointment of Commissioners of Estimate and one Commissioner of Assessment in the above entitled matter. The

nature and extent of the improvement hereby intended is the acquisition of title by The City of New York, for the use of the public, to all the lands and premises, with the buildings thereon and the appurtenances thereto belonging, required for the opening and extending of Hancock street, from Vernon avenue and Twelfth street to Vernon avenue, First Ward, Borough of Queens, City of New York, being the following described lots, pieces or parcels of land:

### Parcel "A."

Beginning at a point formed by the intersection of the easterly line of Vernon avenue with the northerly line of Nott avenue;

Running thence easterly for 123.99 feet along the northerly line of Nott avenue to the westerly line of Hancock street;

Thence northerly deflecting to the left 71 degrees 1 minute and 10 seconds for 2,277.81 feet along the westerly line of Hancock street to the southerly line of Jane street;

Thence northerly deflecting to the right 18 minutes and 20 seconds for 60 feet along the westerly line of Hancock street to the northerly line of Jane street;

Thence northerly deflecting to the right 3 degrees 28 minutes and 43 seconds for 244.42 feet along the westerly line of Hancock street to the southerly line of Wilbur avenue;

Thence northerly deflecting to the right 12 minutes and 46 seconds for 60.1 feet along the westerly line of Hancock street to the northerly line of Wilbur avenue;

Thence northerly deflecting to the right 2 degrees 33 minutes and 11 seconds for 1,349.53 feet along the westerly line of Hancock street to the southerly line of Freeman avenue;

Thence northerly deflecting to the left 22 degrees 40 minutes and 4 seconds for 75.79 feet along the westerly line of Hancock street to the northerly line of Freeman avenue;

Thence northerly deflecting to the right 8 degrees 17 minutes and 24 seconds for 275.12 feet along the westerly line of Hancock street to the southerly line of Webster avenue;

Thence easterly deflecting to the right 90 degrees for 30 feet along the southerly line of Webster avenue to the easterly line of Hancock street;

Thence southerly deflecting to the right 30 degrees for 475.42 feet along the easterly line of Hancock street to the northerly line of Freeman avenue;

Thence southerly deflecting to the left 16 degrees 59 minutes and 10 seconds for 78.42 feet along the easterly line of Hancock street to the southerly line of Freeman avenue;

Thence southerly deflecting to the right 31 degrees 30 minutes and 50 seconds for 1,155.64 feet along the easterly line of Hancock street to the northerly line of Wilbur avenue;

Thence southerly deflecting to the left 2 degrees 10 minutes and 30 seconds for 60.12 feet along the easterly line of Hancock street to the southerly line of Wilbur avenue;

Thence southerly deflecting to the left 25 minutes and 38 seconds for 245.93 feet along the easterly line of Hancock street to the northerly line of Jane street;

Thence southerly deflecting to the left 3 degrees 28 minutes and 43 seconds for 60.02 feet along the easterly line of Hancock street to the southerly line of Jane street;

Thence southerly deflecting to the left 18 minutes and 44 seconds for 2,616.51 feet along the easterly line of Hancock street to the easterly line of Vernon avenue;

Thence northerly deflecting to the right 161 degrees 1 minute and 10 seconds for 72.53 feet along the easterly line of Vernon avenue;

Thence northerly continuing along the easterly line of Vernon avenue for 260.74 feet to the northerly line of Nott avenue, the point of beginning.

### Parcel "B."

Beginning at a point formed by the intersection of the northerly line of Webster avenue with the easterly line of Hancock street;

Running thence westerly for 30 feet along the northerly line of Webster avenue to the westerly line of Hancock street;

Thence northerly deflecting to the right 90 degrees for 1,833.1 feet along the westerly line of Hancock street to the southerly line of Graham avenue;

Thence northerly deflecting to the right 8 seconds for 80 feet along the westerly line of Hancock street to the northerly line of Graham avenue;

Thence northerly deflecting to the right 1 minute and 26 seconds for 83.64 feet along the westerly line of Hancock street to the southerly line of Vernon avenue;

Thence easterly deflecting to the right 39 degrees and 33 minutes for 70.08 feet along the southerly line of Vernon avenue to the easterly line of Hancock street;

Thence southerly deflecting to the right 140 degrees and 47 minutes for 914.98 feet along the easterly line of Hancock street to the northerly line of Graham avenue;

Thence southerly deflecting to the left 1 minute and 46 seconds for 80 feet along the easterly line of Hancock street to the southerly line of Graham avenue;

Thence southerly for 1,483.97 feet along the easterly line of Hancock street to the northerly line of Webster avenue, the point of beginning.

The land to be taken for Hancock street is shown on the Commissioner's map of Long Island City, pursuant to chapter 765 of the Laws of 1871, filed in the office of the Clerk of the County of Queens, April 25, 1871 (as amended under chapter 644 of the Laws of 1893). And it is also shown on a map entitled map showing the lines and grades of the streets contained within the former lines of the Ravenwood Park and Parade Grounds, Third Ward, Long Island City, as established by the General Improvement Commission under chapter 644 of the Laws of 1893.

Adopted February 1, 1897, and filed in the office of the City Clerk of Long Island City on February 21, 1897.

The Board of Estimate and Apportionment on the 14th day of December, 1906, duly fixed and determined the area of assessment for benefit as follows:

Beginning at a point in the middle of the block between Eleventh and Twelfth streets, midway between the easterly side of Vernon avenue and the westerly side of the Boulevard and running thence northwesterly midway between the easterly side of Vernon avenue and Hancock street and the easterly side of the Boulevard to a point 100 feet south of the southerly side of the Boulevard; thence along the middle of the block between Broadway and the first street southerly from the easterly side of the Boulevard to a point 100 feet southwesterly therefrom; thence northwesterly on a line 100 feet east of the easterly side of the Boulevard and parallel therewith to a point 100 feet north of the northerly side of Broadway; thence northwesterly along a line 100 feet northeast of the northerly side of Broadway and parallel therewith to a point 100 feet northwest of the northwesterly side of Vernon avenue; thence southwesterly and westerly on a line 100 feet northwest and north of the northwesterly and northerly sides of Vernon avenue to a point

midway between the westerly side of Hancock street and the easterly side of Hamilton street; thence along a line midway between the westerly side of Hancock street and the easterly side of Hamilton street to a point midway between the southerly side of Fourteenth street and the northerly side of Nott avenue; thence northwesterly on a line 100 feet northeast of the northerly line of Nott avenue and parallel therewith to a point 100 feet northwest of the northwesterly side of Vernon avenue; thence southwesterly on a line 100 feet west of the westerly side of Vernon avenue and parallel therewith to a point on the prolongation of a line midway between the southerly side of Twelfth street and the northerly line of Eleventh street; thence southwesterly on a line midway between the southerly side of Twelfth street and the northerly side of Eleventh street and the prolongation thereof to the point of beginning.

Dated New York, September 2, 1908.

FRANCIS K. PENDLETON,

Corporation Counsel,

Hall of Records, Borough of Manhattan, City of New York.

82.18

## SECOND DEPARTMENT.

In the matter of the application of The City of New York, relative to acquiring title in fee, wherever the same has not been heretofore acquired, for the lands and premises required for the opening and extending of RICHARD AVENUE, extending from Myrtle avenue to Hughes street, formerly Hancock street, in the Second Ward, Borough of Queens, City of New York.

PURSUANT TO THE STATUTES IN such cases made and provided, notice is hereby given that an application will be made to the Supreme Court of the State of New York, Second Department, at a Special Term of said Court, to be held for the hearing of motions, in the County Court House, in the County of Kings, in the Borough of Brooklyn, in the City of New York, on Tuesday, the 22d day of September, 1908, at the opening of the Court on that day, or as soon thereafter as counsel can be heard thereon, for the appointment of Commissioners of Estimate and one Commissioner of Assessment in the above entitled matter. The nature and extent of the improvement hereby intended is the acquisition of title by The City of New York, for the use of the public, to all the lands and premises, with the buildings thereon and the appurtenances thereto belonging, required for the opening and extending of Richard avenue, extending from Myrtle avenue to Hughes street, formerly Hancock street, in the Second Ward, Borough of Queens, City of New York, being the following described lots, pieces or parcels of land:

Beginning at a point formed by the intersection of the northerly line of Myrtle avenue with the easterly line of Richard avenue, as the same is laid down on the map of that portion of the Second Ward, Borough of Queens, City of New York, as adopted by the Board of Estimate and Apportionment, November 13, 1903, and amended, June 28, 1907.

First—Running thence westerly for 61.15 feet along the northerly line of Myrtle avenue to the westerly line of Richard avenue;

Second—Thence northerly deflecting to the right 78 degrees 52 minutes 31 seconds for 2,215.4 feet along the westerly line of Richard avenue to the southwesterly line of the right-of-way of the Long Island Railroad;

Third—Thence southeasterly deflecting to the right 136 degrees 42 minutes 22 seconds for 62.98 feet along the southwesterly line of the said right-of-way of the Long Island Railroad to the southerly line of Hughes street, formerly Hancock street;

Fourth—Thence westerly deflecting to the right 132 degrees 34 minutes 27 seconds for 7.19 feet along the southerly line of Hughes street, formerly Hancock street, to the easterly line of Richard avenue.

Fifth—Thence southerly for 2,155.8 feet along the easterly line of Richard avenue to the northerly line of Myrtle avenue, the point of beginning.

The land to be taken for Richard avenue is shown on the final map of the Borough of Queens, Sections 29 and 34, adopted by the Board of Estimate and Apportionment, June 28, 1907, and filed in the office of the Clerk of the County of Queens and the President of the Borough of Queens, and the Corporation Counsel, on or about the 5th day of October, 1907.

The Board of Estimate and Apportionment on the 8th day of March, 1907, duly fixed and determined the area of assessment for benefit as follows:

Bounded on the east by a line midway between Richard avenue and Meade street and the prolongation thereof, extending from the southerly property line of the Montauk Division of the Long Island Railroad Company to a point 100 feet south of the southerly side of Myrtle avenue measured at right angles thereto; on the south by a line 100 feet south of the southerly line of Myrtle avenue and parallel therewith, said distance being measured at right angles to the line of Myrtle avenue; on the west by a line midway between Richard avenue and McKinley avenue, the same being extended southerly to meet the last mentioned course, and northerly to the intersection with the southerly property line of the Montauk Division of the Long Island Railroad Company; on the north by the aforesaid southerly line of the railroad land.

Dated New York, September 2, 1908.

FRANCIS K. PENDLETON,

Corporation Counsel,

Hall of Records, Borough of Manhattan, City of New York.

82.18

## SECOND DEPARTMENT.

In the matter of the application of The City of New York, relative to acquiring title in fee, wherever the same has not been heretofore acquired, to the lands and premises required for the opening and extending of SOUTH WASHINGTON PLACE, from Jackson avenue to Academy street, in the First Ward, Borough of Queens, City of New York.

PURSUANT TO THE STATUTE IN such cases made and provided, notice is hereby given that an application will be made to the Supreme Court of the State of New York, Second Department, at a Special Term of said Court, to be held for the hearing of motions, in the County Court House, in the County of Kings, in the Borough of Brooklyn, in the City of New York, on Tuesday, the 22d day of September, 1908, at the opening of the Court on that day, or as soon thereafter as counsel can be heard thereon, for the appointment of Commissioners of Estimate and one Commissioner of Assessment in the above entitled matter. The nature and extent of the improvement hereby intended is the acquisition of title by The City of New York, for the use of the public, to all the lands and premises, with the buildings thereon and the appurtenances thereto belonging, required for the opening and extending of South Washington place, from Jackson avenue to Academy street, in the First Ward, Borough of Queens, City of New York, being the following described lots, pieces or parcels of land:

Borough of Queens, City of New York, being the following described lots, pieces or parcels of land:

Beginning at a point on the northwesterly line of Jackson avenue distant southwesterly 35.84 feet along the northwesterly line of Jackson avenue from the northwesterly line of South Washington place, said point being point of tangency of a curve, as the same is laid down on the Commissioner's map of Long Island City, made pursuant to chapter 765 of the Laws of 1871, and filed in the office of the Clerk of the County of Queens, at Jamaica, April 25, 1871.

First—Running thence northeasterly on the arc of a circle whose radius is 1,200.36 feet and central angle 4 degrees 35 minutes 46 seconds for 66.45 feet along the northwesterly line of Jackson avenue to the northwesterly line of the northwesterly line of South Washington place;

Second—Thence northwesterly deflecting to the left 9 degrees 37 minutes 20 seconds for 305.63 feet along the northwesterly line of South Washington place to the southerly line of Academy street;

Third—Thence southerly deflecting to the left 90 degrees 45 seconds for 60 feet along the southerly line of Academy street to the southerly line of South Washington place;

Fourth—Thence southeasterly deflecting to the left 80 degrees 50 minutes 13 seconds for 381.01 feet along the southwesterly line of South Washington place;

Fifth—Thence southwesterly deflecting to the right 80 degrees 35 minutes 43 seconds for 32.24 feet to the place of beginning.

The land to be taken for South Washington place is shown on the Commissioner's map of Long Island City, made pursuant to chapter 765 of the Laws of 1871, and filed in the office of the Clerk of the County of Queens, at Jamaica, April 25, 1871.

The Board of Estimate and Apportionment on the 27th day of September, 1907, duly fixed and determined the area of assessment for benefit as follows:

Beginning at a point on the northwesterly line of Jackson avenue midway between South Washington place and Paynter avenue, and running thence southwesterly at right angles to the line of Jackson avenue to the intersection with a line 100 feet southwesterly from and parallel with the southerly line of Jackson avenue, the said distance being measured at right angles to the line of Jackson avenue; thence southwesterly and parallel with and always distant 100 feet from the southerly line of Jackson avenue to the intersection with the prolongation of a line 100 feet southwesterly from and parallel with the southerly line of Jackson avenue, the said distance being measured at right angles to the line of South Washington place; thence northwesterly and parallel with the southerly line of South Washington place, and along the prolongation of the said course to the intersection with a line midway between Academy street and Riddle street; thence northwesterly and along the said line midway between Academy street and Riddle street to the intersection with a line at right angles to the southerly line of Academy street, and passing through a point on the said line midway between South Washington place and Paynter avenue; thence southwesterly to the said point on the southerly line of Academy street midway between South Washington place and Paynter avenue; thence southwesterly to the point of beginning.

Dated New York, September 2, 1908.

FRANCIS K. PENDLETON,

Corporation Counsel,

Hall of Records, Borough of Manhattan, City of New York.

82.18

## SECOND DEPARTMENT.

In the matter of the application of The City of New York, relative to acquiring title in fee, wherever the same has not been heretofore acquired, to the lands and premises required for the opening and extending of WILLOW STREET, between Wyckoff avenue and Myrtle avenue; SUMMERFIELD STREET, between Wyckoff avenue and Myrtle avenue; NORMAN STREET, between Wyckoff avenue and Myrtle avenue; GEORGE STREET, between Wyckoff avenue and Myrtle avenue; CENTRE STREET, between Wyckoff avenue and Myrtle avenue, in the Borough of Queens, City of New York.

PURSUANT TO THE STATUTE IN such cases made and provided, notice is hereby given that an application will be made to the Supreme Court of the State of New York, Second Department, at a Special Term of said Court, to be held for the hearing of motions, in the County Court House, in the County of Kings, in the Borough of Brooklyn, in the City of New York, on Tuesday, the 22d day of September, 1908, at the opening of the Court on that day, or as soon thereafter as counsel can be heard thereon, for the appointment of Commissioners of Estimate and one Commissioner of Assessment in the above entitled matter. The nature and extent of the improvement hereby intended is the acquisition of title by The City of New York, for the use of the public, to all the lands and premises, with the buildings thereon and the appurtenances thereto belonging, required for the opening and extending of Willow street, between Wyckoff avenue and Myrtle avenue; Summerfield street, between Wyckoff avenue and Myrtle avenue; Norman street, between Wyckoff avenue and Myrtle avenue; George street, between Wyckoff avenue and Myrtle avenue; Centre street, between Wyckoff avenue and Myrtle avenue, in the Borough of Queens, City of New York, being the following described lots, pieces or parcels of land:

Beginning at a point formed by the intersection of the northerly line of Wyckoff avenue and the southerly line of Willow street, as the same is laid down on the map of that portion of the Second Ward, Borough of Queens, City of New York, as adopted by the Board of Estimate and Apportionment, November 13, 1903, and amended, June 28, 1907.

First—Running thence northwesterly for 50.04 feet along the northerly line of Wyckoff avenue to the northwesterly line of Willow street;

Second—Thence northeasterly deflecting to the right 90 degrees for 1,593.87 feet along the northwesterly line of Willow street to the southerly line of Myrtle avenue;

Third—Thence easterly deflecting to the right 22 degrees 40 minutes 28 seconds for 65.95 feet along the southerly line of Myrtle avenue to the southerly line of Willow street;

Fourth—Thence southwesterly for 1,637.84 feet along the southerly line of Willow street to the northwesterly line of Wyckoff avenue, the point of beginning.

### Stephen Street.

Beginning at a point formed by the intersection of the northerly line of Wyckoff avenue with the southerly line of Stephen street, as the same is laid down on the map of that portion of the Second Ward, Borough of Queens, City of New York, as adopted by the Board of Estimate and Apportionment, November 13, 1903, and amended, June 28, 1907.

First—Running thence northwesterly for 50.04 feet along the northerly line of Wyckoff avenue to the northwesterly line of Willow street;

Second—Thence northeasterly deflecting to the right 90 degrees for 1,593.87 feet along the northwesterly line of Willow street to the southerly line of Myrtle avenue;

Third—Thence easterly deflecting to the right 22 degrees 40 minutes 28 seconds for 65.95 feet along the southerly line of Myrtle avenue to the southerly line of Willow street;

Fourth—Thence southwesterly for 1,637.84 feet along the southerly line of Willow street to the northwesterly line of Wyckoff avenue, the point of beginning.

### Stephen Street.

Beginning at a point formed by the intersection of the northerly line of Wyckoff avenue with the southerly line of Stephen street, as the same is laid down on the map of that portion of the Second Ward, Borough of Queens, City of New York, as adopted by the Board of Estimate and Apportionment, November 13, 1903, and amended, June 28, 1907.



New York, as adopted by the Board of Estimate and Apportionment, November 13, 1903, and amendment, June 28, 1907.

First—Running thence northwesterly for 30.04 feet along the northeasterly line of Wyckoff avenue to the northeasterly line of Stephen street;

Second—Thence northwesterly deflecting to the right 90 degrees for 2,169.18 feet along the northeasterly line of Stephen street to the southerly line of Myrtle avenue;

Third—Thence easterly deflecting to the right 32 degrees 40 minutes 28 seconds for 62.805 feet along the southerly line of Myrtle avenue to the southeasterly line of Stephen street;

Fourth—Thence southwesterly for 2,207.00 feet along the southeasterly line of Stephen street to the northeasterly line of Wyckoff avenue, the point of beginning.

#### Summerfield Street.

Beginning at a point formed by the intersection of the northeasterly line of Wyckoff avenue and the southeasterly line of Summerfield street, as the same is laid down on the map of that portion of the Second Ward, Borough of Queens, City of New York, as adopted by the Board of Estimate and Apportionment, November 13, 1903, and amendment, June 28, 1907.

First—Running thence northwesterly for 20.12 feet along the northeasterly line of Wyckoff avenue to the northeasterly line of Summerfield street;

Second—Thence northwesterly deflecting to the right 40 degrees 46 minutes 37 seconds for 2,283.25 feet along the northeasterly line of Summerfield street to the southerly line of Myrtle avenue;

Third—Thence easterly deflecting to the right 47 degrees 12 minutes 52 seconds for 81.82 feet along the southerly line of Myrtle avenue to the southeasterly line of Summerfield street;

Fourth—Thence southwesterly deflecting to the right 134 degrees 37 minutes 6 seconds for 1,211.47 feet along the southeasterly line of Summerfield street to the northeasterly line of Cypress avenue;

Fifth—Thence southwesterly deflecting to the right 9 degrees 33 minutes 10 seconds for 60.08 feet along the southeasterly line of Summerfield street to the southeasterly line of Cypress avenue;

Sixth—Thence southwesterly for 3,714.04 feet along the southeasterly line of Summerfield street to the northeasterly line of Wyckoff avenue, the point of beginning.

#### Norman Street.

Beginning at a point formed by the intersection of the northeasterly line of Wyckoff avenue and the southeasterly line of Norman street, as the same is laid down on the map of that portion of the Second Ward, Borough of Queens, City of New York, as adopted by the Board of Estimate and Apportionment, November 13, 1903, and amendment, June 28, 1907.

First—Running thence northwesterly for 30.04 feet along the northeasterly line of Wyckoff avenue to the northeasterly line of Norman street;

Second—Thence northwesterly deflecting to the right 90 degrees for 2,169.18 feet along the northeasterly line of Norman street to the southerly line of Myrtle avenue;

Third—Thence easterly deflecting to the right 32 degrees 40 minutes 28 seconds for 62.805 feet along the southerly line of Myrtle avenue to the southeasterly line of Norman street;

Fourth—Thence southwesterly for 2,207.00 feet along the southeasterly line of Norman street to the northeasterly line of Wyckoff avenue, the point of beginning.

#### George Street.

Beginning at a point formed by the intersection of the northeasterly line of Wyckoff avenue and the southeasterly line of George street, as the same is laid down on the map of that portion of the Second Ward, Borough of Queens, City of New York, as adopted by the Board of Estimate and Apportionment, November 13, 1903, and amendment, June 28, 1907.

First—Running thence northwesterly for 30.04 feet along the northeasterly line of Wyckoff avenue to the northeasterly line of George street;

Second—Thence northwesterly deflecting to the right 90 degrees for 2,169.18 feet along the northeasterly line of George street to the southerly line of Myrtle avenue;

Third—Thence easterly deflecting to the right 32 degrees 40 minutes 28 seconds for 62.805 feet along the southerly line of Myrtle avenue to the southeasterly line of George street;

Fourth—Thence southwesterly for 2,207.00 feet along the southeasterly line of George street to the northeasterly line of Wyckoff avenue, the point of beginning.

#### Centre Street.

Beginning at a point formed by the intersection of the northeasterly line of Wyckoff avenue and the southeasterly line of Centre street, as the same is laid down on the map of that portion of the Second Ward, Borough of Queens, City of New York, as adopted by the Board of Estimate and Apportionment, November 13, 1903, and amendment, June 28, 1907.

First—Running thence northwesterly for 30.04 feet along the northeasterly line of Wyckoff avenue to the northeasterly line of Centre street;

Second—Thence northwesterly deflecting to the right 90 degrees for 2,169.18 feet along the northeasterly line of Centre street to the southerly line of Myrtle avenue;

Third—Thence easterly deflecting to the right 32 degrees 40 minutes 28 seconds for 62.805 feet along the southerly line of Myrtle avenue to the southeasterly line of Centre street;

Fourth—Thence southwesterly for 2,207.00 feet along the southeasterly line of Centre street to the northeasterly line of Wyckoff avenue, the point of beginning.

The land to be taken for Willow street is shown on the final map of the Borough of Queens in Section 30, adopted by the Board of Estimate and Apportionment, June 28, 1907. Filed in the office of the Clerk of the County of Queens, President of the Borough of Queens and the Corporation Counsel on or about the 5th day of October, 1907.

The Board of Estimate and Apportionment on the 8th day of March, 1907, duly fixed and determined the area of assessment for benefit as follows:

Beginning at a point on the northerly line of Myrtle avenue where the said line meets the prolongation of a line midway between Willow street and Hancock street, and running thence northwesterly at right angles to Myrtle avenue 100 feet; thence easterly and parallel with Myrtle avenue to a point distant 100 feet east of the easterly side of Buchanan avenue, the said distance being measured at right angles to the line of the said Buchanan avenue; thence southerly and parallel with Buchanan avenue to the point of intersection with the prolongation of a line midway between Summerfield street and Decatur street; thence southwesterly along a line midway between Decatur street and Summerfield street and the prolongation of the said line to a point distant 100 feet southwesterly from the southeasterly side of Wyckoff avenue, the said distance being measured at right angles to the line of Wyckoff avenue; thence northwesterly and parallel with Wyckoff avenue to the point of intersection with the prolongation of a line midway between Willow street and Hancock street; thence northwesterly along the said line midway between Willow street and

Hancock street and the prolongation of the said line to the point or place of beginning.

Dated New York, September 2, 1908.  
FRANCIS K. PENDLETON,  
Corporation Counsel.  
Hall of Records, Borough of Manhattan, City of New York.

#### SECOND DEPARTMENT.

In the matter of the application of The City of New York, relative to acquiring title in fee, wherever the same has not been heretofore acquired, to the lands and premises required for the opening and extending of FOURTH AVENUE, or RAPELJE AVENUE, between Jackson and Washington avenues and between Graham and Winthrop avenues, in the First Ward, Borough of Queens, City of New York.

PURSUANT TO THE STATUTE IN SUCH cases made and provided, notice is hereby given that an application will be made to the Supreme Court of the State of New York, Second Department, at a Special Term of said Court, to be held for the hearing of motions, in the County Court House, in the County of Kings, in the Borough of Brooklyn, in the City of New York, on Tuesday, the 22d day of September, 1908, at the opening of the Court on that day, or as soon thereafter as counsel can be heard thereon, for the appointment of Commissioners of Estimate and one Commissioner of Assessment in the above entitled matter. The nature and extent of the improvement hereby intended is the acquisition of title by The City of New York, for the use of the public, to all the lands and premises, with the buildings thereon and the appurtenances thereto belonging, required for the opening and extending of Fourth avenue or Rapelje avenue, between Jackson and Washington avenues, and between Graham and Winthrop avenues, in the First Ward, Borough of Queens, City of New York, being the following described lots, pieces or parcels of land:

#### Parcel "A."

Beginning at a point formed by the intersection of the northerly line of Jackson avenue with the easterly line of Fourth avenue, as the same is laid down on the Commissioner's map of Long Island City, pursuant to chapter 765, Laws of 1871, and filed in the office of the Clerk of the County of Queens, at Jamaica, April 25, 1873.

First—Running thence westerly for 23.40 feet along the northerly line of Jackson avenue to the westerly line of Fourth avenue;

Second—Thence northwesterly deflecting to the right 132 degrees 55 minutes 43 seconds for 840.19 feet along the westerly line of Fourth avenue to the southerly line of Webster avenue;

Third—Thence easterly deflecting to the right 94 degrees 40 minutes for 70.34 feet along the southerly line of Webster avenue to the easterly line of Fourth avenue;

Fourth—Thence southerly for 789.02 feet along the easterly line of Fourth avenue to the northerly line of Jackson avenue, the point of beginning.

#### Parcel "B."

Beginning at a point formed by the intersection of the northerly line of Webster avenue with the easterly line of Fourth avenue, as the same is laid down on said Commissioner's map of Long Island City.

First—Running thence westerly for 70.34 feet along the northerly line of Webster avenue to the westerly line of Fourth avenue;

Second—Thence northwesterly deflecting to the right 82 degrees 14 minutes for 730.06 feet along the westerly line of Fourth avenue to the northerly line of Washington avenue;

Third—Thence easterly deflecting to the right 90 degrees for 70 feet along the northerly line of Washington avenue to the easterly line of Fourth avenue;

Fourth—Thence southerly for 735.00 feet along the easterly line of Fourth avenue to the northerly line of Webster avenue, the point of beginning.

#### Parcel "C."

Beginning at a point formed by the intersection of the southerly line of Graham avenue with the easterly line of Fourth avenue, as laid down on said Commissioner's map of Long Island City, and amendment under chapter 359, Laws of 1892.

First—Running thence westerly for 70 feet along the southerly line of Graham avenue to the westerly line of Fourth avenue;

Second—Thence northwesterly deflecting to the right 88 degrees 31 minutes 2 seconds for 80.03 feet along the westerly line of Fourth avenue to the northerly line of Broadway;

Third—Thence northwesterly deflecting to the right 1 degree 32 minutes 28 seconds for 981.07 feet along the westerly line of Fourth avenue to the northerly line of Broadway;

Fourth—Thence northwesterly deflecting to the right 1 minute 20 seconds for 3,580.58 feet along the westerly line of Fourth avenue to the southerly line of Flushing avenue;

Fifth—Thence easterly deflecting to the right 70 degrees 4 minutes for 74.45 feet along the southerly line of Flushing avenue to the easterly line of Fourth avenue;

Sixth—Thence southerly deflecting to the right 100 degrees 54 minutes for 3,603.89 feet along the easterly line of Fourth avenue to the northerly line of Broadway;

Seventh—Thence southerly deflecting to the left 1 minute 20 seconds for 981.07 feet along the easterly line of Fourth avenue to the northerly line of Broadway;

Eighth—Thence southerly for 8.00 feet along the easterly line of Fourth avenue to the southerly line of Graham avenue, the point of beginning.

#### Parcel "D."

Beginning at a point formed by the intersection of the northerly line of Flushing avenue with the easterly line of Fourth avenue, as laid down on said Commissioner's map of Long Island City.

First—Running thence westerly for 81.60 feet along the northerly line of Flushing avenue to the westerly line of Fourth avenue;

Second—Thence northwesterly deflecting to the right 121 degrees 2 minutes for 4,396.92 feet along the westerly line of Fourth avenue to the northerly line of Winthrop avenue;

Third—Thence easterly deflecting to the right 90 degrees for 70 feet along the northerly line of Winthrop avenue to the easterly line of Fourth avenue;

Fourth—Thence southerly for 3,554.80 feet along the easterly line of Fourth avenue to the northerly line of Flushing avenue, the point of beginning.

The land to be taken for Fourth avenue is shown on the Commissioner's map of Long Island City, made pursuant to chapter 765 of the Laws of 1871, and filed in the office of the Clerk of the County of Queens, at Jamaica, on April 25, 1873.

The Board of Estimate and Apportionment on the 8th day of March, 1907, duly fixed and determined the area of assessment for benefit as follows:

One-half of the block on each side of the street to be opened, including the area lying within the lines one-half block distant on each side of the street extended southwesterly to the right-of-way of the Long Island Railroad and extended

northwesterly to a line 100 feet northeast of the northeasterly side of Winthrop avenue and parallel therewith.

Dated New York, September 2, 1908.  
FRANCIS K. PENDLETON,  
Corporation Counsel.  
Hall of Records, Borough of Manhattan, City of New York.

#### SECOND DEPARTMENT.

In the matter of the application of The City of New York, relative to acquiring title in fee, wherever the same has not been heretofore acquired, to the lands and premises required for the opening and extending of CENTRAL AVENUE, between Myrtle avenue and Proctor street, in the Second Ward, Borough of Queens, City of New York.

PURSUANT TO THE STATUTES IN SUCH cases made and provided, notice is hereby given that an application will be made to the Supreme Court of the State of New York, Second Department, at a Special Term of said Court, to be held for the hearing of motions, in the County Court House, in the County of Kings, in the Borough of Brooklyn, in the City of New York, on Tuesday, the 22d day of September, 1908, at the opening of the Court on that day, or as soon thereafter as counsel can be heard thereon, for the appointment of Commissioners of Estimate and one Commissioner of Assessment in the above entitled matter. The nature and extent of the improvement hereby intended is the acquisition of title by The City of New York in fee, for the use of the public, to all the lands and premises, with the buildings thereon and the appurtenances thereto belonging, required for the opening and extending of Central avenue, between Myrtle avenue and Proctor street, in the Second Ward, Borough of Queens, City of New York, being the following described lots, pieces or parcels of land, viz:

Beginning at a point formed by the intersection of the westerly line of Proctor street with the northerly line of Central avenue, as the same is laid down on the map of that portion of the Second Ward, Borough of Queens, City of New York, as adopted by the Board of Estimate and Apportionment, November 13, 1903, and amendment, June 28, 1907.

First—Running thence southerly for 75 feet along the westerly line of Proctor street to the southerly line of Central avenue;

Second—Thence westerly deflecting to the right 90 degrees for 4,577.9 feet along the southerly line of Central avenue to the southwesterly line of Kosuth place;

Third—Thence southwesterly deflecting to the left 36 degrees 13 minutes 17 seconds and tangent to said last mentioned course on the arc of a circle whose radius is 231.13 feet for 147.46 feet along the southwesterly line of Central avenue;

Fourth—Thence southwesterly and tangent to said last mentioned course for 257.90 feet along the southeasterly line of Central avenue to the northerly line of Myrtle avenue;

Fifth—Thence westerly deflecting to the right 17 degrees 40 minutes 41 seconds for 81.15 feet along the northerly line of Myrtle avenue to the northwesterly line of Central avenue;

Sixth—Thence northwesterly deflecting to the right 134 degrees 10 minutes 10 seconds for 4,303.3 feet along the northwesterly line of Central avenue to the southeasterly line of Kosuth place;

Seventh—Thence easterly deflecting to the right 39 degrees 13 minutes 24 seconds for 70.79 feet along the northerly line of Central avenue to the southeasterly line of Kosuth place;

Eighth—Thence easterly for 4,378.67 feet along the northerly line of Central avenue to the westerly line of Proctor street, the point of beginning.

The land to be taken for Central avenue is shown on the final map of the Borough of Queens in Sections 29, 30 and 34, adopted by the Board of Estimate and Apportionment, June 28, 1907, and filed in the office of the Clerk of the County of Queens, the President of the Borough of Queens and in the office of the Corporation Counsel on or about the 5th day of October, 1907.

The Board of Estimate and Apportionment on the 8th day of March, 1907, duly fixed and determined the area of assessment for benefit in this proceeding as follows:

Beginning at the intersection of the northerly line of Myrtle avenue with a line 100 feet easterly from the easterly side of Central avenue, the said distance being measured at right angles to Central avenue and running thence southerly at right angles to the line of Myrtle avenue to a point 100 feet south of the southerly line of Myrtle avenue; thence westwardly and parallel with Myrtle avenue to meet a line parallel with Fresh Pond road through that portion of its length north of Myrtle avenue, the said line being distant 100 feet west from the westerly side of the Fresh Pond road and the said distance being measured at right angles to the line of the road; thence along the course previously described to the intersection with a line drawn parallel with Myrtle avenue and distant 100 feet north of the northerly side of the said avenue, the said distance being measured at right angles to the line of the avenue; thence easterly and parallel with Myrtle avenue to the intersection with the easterly line of Manhattan Beach Division of the Long Island Railroad Company's land; thence along the said easterly line of the Long Island Railroad Company until the said line intersects a line midway between Central avenue and Edsall avenue; thence easterly along said line midway between Edsall avenue and Central avenue, and the said line prolonged to a point distant 100 feet easterly from the easterly line of Proctor street, the said distance being measured at right angles to the line of Proctor street; thence southerly and parallel with line of Proctor street to the intersection with the prolongation of a line midway between Central avenue and Cooper avenue; thence westwardly along the said line between Central avenue and Cooper avenue and the prolongation thereof to the intersection of the said line with the prolongation of a line midway between Central avenue and Myrtle avenue through that portion of the length of said avenue between Tompkins place and Sheridan street; thence westwardly along the said line and the prolongation thereof to a point 100 feet distant from the southerly side of Central avenue, said distance being measured at right angles to the said avenue; thence westwardly and southerly along the line 100 feet distant from and parallel with the southerly and easterly side of Central avenue to the point or place of beginning.

Dated New York, September 2, 1908.  
FRANCIS K. PENDLETON,  
Corporation Counsel.  
Hall of Records, Borough of Manhattan, City of New York.

#### SECOND DEPARTMENT.

In the matter of the application of The City of New York, relative to acquiring title in fee, wherever the same has not been heretofore acquired, to the lands and premises required for the opening and extending of PAYNAR AVENUE, between Van Alst avenue and Ver-

non avenue, in the First Ward, Borough of Queens, City of New York.

PURSUANT TO THE STATUTES IN SUCH cases made and provided, notice is hereby given that an application will be made to the Supreme Court of the State of New York, Second Department, at a Special Term of said Court, to be held for the hearing of motions, in the County Court House, in the County of Kings, in the Borough of Brooklyn, in the City of New York, on Tuesday, the 22d day of September, 1908, at the opening of the Court on that day, or as soon thereafter as counsel can be heard thereon, for the appointment of Commissioners of Estimate and one Commissioner of Assessment in the above entitled matter. The nature and extent of the improvement hereby intended is the acquisition of title by The City of New York for the use of the public, to all the lands and premises, with the buildings thereon and the appurtenances thereto belonging, required for the opening and extending of Paynar avenue, between Van Alst avenue and Vernon avenue, in the First Ward, Borough of Queens, City of New York, being the following described lots, pieces or parcels of land:

#### Parcel "A."

Beginning at a point formed by the intersection of the easterly line of Vernon avenue with the southerly line of Paynar avenue, as the same is laid down on the Commissioner's map of Long Island City, pursuant to chapter 765, Laws of 1871, and filed in the office of the Clerk of the County of Queens at Jamaica, April 25, 1873, and amendment under chapter 544, Laws of 1893.

Running thence northwesterly for 60 feet along the easterly line of Vernon avenue to the northerly line of Paynar avenue;

Thence easterly deflecting to the right 90 degrees for 200 feet along the northerly line of Paynar avenue to the westerly line of Hamilton street;

Thence southerly deflecting to the right 90 degrees for 60 feet along the westerly line of Hamilton street to the southerly line of Paynar avenue;

Thence westerly for 200 feet along the southerly line of Paynar avenue to the easterly line of Vernon avenue, the point of beginning.

#### Parcel "B."

Beginning at a point formed by the intersection of the easterly line of Hamilton street with the southerly line of Paynar avenue, as laid down on said Commissioner's map of Long Island City and amendment under chapter 544, Laws of 1893.

Running thence northwesterly for 60 feet along the easterly line of Hamilton street to the northerly line of Paynar avenue;

Thence easterly deflecting to the right 90 degrees for 200 feet along the northerly line of Paynar avenue to the westerly line of Hancock street;

Thence southerly deflecting to the right 90 degrees for 60 feet along the westerly line of Hancock street to the southerly line of Paynar avenue;

Thence westerly for 200 feet along the southerly line of Paynar avenue to the easterly line of Hamilton street, the point of beginning.

The land to be taken for Paynar avenue is shown on the Commissioner's map of Long Island City, made pursuant to chapter 765 of the Laws of 1871, and filed in the office of the Clerk of the County of Queens at Jamaica on April 25, 1873, as amended by chapter 544 of the Laws of 1893.

The Board of Estimate and Apportionment on the 8th day of March, 1907, duly fixed and determined the area of assessment for benefit as follows:

One-half the block on each side of the street to be opened, together with the area included between the extension northwesterly of the line one-half the block distant from the street to be opened to a line 100 feet northwest of the southerly side of Vernon avenue and parallel therewith, and the extension southwesterly of the same line to a line 100 feet southeast of the southeasterly side of Van Alst avenue and parallel therewith.

Dated New York, September 2, 1908.  
FRANCIS K. PENDLETON,  
Corporation Counsel.  
Hall of Records, Borough of Manhattan, City of New York.

#### SECOND DEPARTMENT.

In the matter of the application of The City of New York, relative to acquiring title in fee, wherever the same has not been heretofore acquired, to the lands and premises required for the opening and extending of BRADLEY AVENUE, from Greenpoint avenue to Howard street, in the First Ward, Borough of Queens, City of New York.

PURSUANT TO THE STATUTE IN SUCH cases made and provided, notice is hereby given that an application will be made to the Supreme Court of the State of New York, Second Department, at a Special Term of said Court, to be held for the hearing of motions, in the County Court House, in the County of Kings, in the Borough of Brooklyn, in the City of New York, on Tuesday, the 22d day of September, 1908, at the opening of the Court on that day, or as soon thereafter as counsel can be heard thereon, for the appointment of Commissioners of Estimate and one Commissioner of Assessment in the above entitled matter. The nature and extent of the improvement hereby intended is the acquisition of title by The City of New York, for the use of the public, to all the lands and premises, with the buildings thereon and the appurtenances thereto belonging, required for the opening and extending of Bradley avenue (etc., as above), being the following described lots, pieces or parcels of land:

Beginning at a point formed by the intersection of the southerly line of Greenpoint avenue with the westerly line of Bradley avenue as the same is laid down on the Commissioner's map of Long Island City, pursuant to chapter 765, Laws of 1871, and filed in the office of the Clerk of the County of Queens at Jamaica, April 25, 1873, and amendment adopted by the Board of Estimate and Apportionment, June 28, 1907.

Running thence easterly for 60 feet along the southerly line of Greenpoint avenue to the easterly line of Bradley avenue;

Thence southerly deflecting to the right 90 degrees for 200.21 feet along the easterly line of



Bradley avenue to the northerly line of Howard street.

Thence westerly deflecting to the right 90 degrees for 60 feet along the northerly line of Howard street to the westerly line of Bradley avenue.

Thence northerly for 100.21 feet along the westerly line of Bradley avenue to the southerly line of Greenpoint avenue, the point of beginning.

The land to be taken for Bradley avenue is shown on the map of the Commissioners of Long Island City, made in pursuance of chapter 755 of the Laws of 1871, filed in the office of the Clerk of Queens County at Jamaica on the 25th day of April, 1873, and is also shown on a map showing change of the line of Bradley avenue between Greenpoint and Howard street passed by the Board of Estimate and Apportionment, June 23, 1905, and filed in the office of the Clerk of the County of Queens, President of the Borough of Queens and the Corporation Counsel on the day of . . . 1905.

The Board of Estimate and Apportionment on the 20th day of December, 1907, duly fixed and determined the area of assessment for benefit as follows:

Bounded on the north by a line midway between Greenpoint avenue and Pearsall street; on the east by a line midway between Bradley avenue and Gale street and by the prolongation of the said line; on the south by a line distant 100 feet southerly from and parallel with the southerly line of Howard street, the said distance being measured at right angles to the line of Howard street and by the prolongation of the said line; and on the west by a line midway between Bradley avenue and Star avenue, and by the prolongation of the said line.

Dated New York, September 2, 1908.

FRANCIS K. PENDLETON,  
Corporation Counsel,  
Hall of Records, Borough of Manhattan, City of New York.

## SECOND DEPARTMENT.

In the matter of the application of The City of New York, relative to acquiring title in fee, wherever the same has not been heretofore acquired, to the lands and premises required for the opening and extending of HAMILTON PLACE, between Grand street and Borden avenue, and the PUBLIC PLACE, at the intersection of Borden avenue, Hamilton place and Hyatt avenue, in the Second Ward, Borough of Queens, City of New York.

PURSUANT TO THE STATUTES IN such cases made and provided, notice is hereby given that an application will be made to the Supreme Court of the State of New York, Second Department, at a Special Term of said Court, to be held for the hearing of motions, in the County Court House in the County of Kings, in the Borough of Brooklyn, in the City of New York, on Thursday, the 23d day of September, 1908, at the opening of the Court on that day, or as soon thereafter as counsel can be heard thereon, for the appointment of Commissioners of Estimate and Apportionment in the above entitled matter. The nature and extent of the improvement hereby intended is the acquisition of title in fee by The City of New York for the use of the public, to all the lands and premises, with the buildings thereon and the appurtenances thereto belonging, required for the opening and extending of Hamilton place, between Grand street and Borden avenue, and the Public Place at the intersection of Borden avenue, Hamilton place and Hyatt street, in the Second Ward, Borough of Queens, City of New York, being the following described lots, pieces or parcels of land:

Beginning at a point formed by the intersection of the northerly line of Grand street with the northerly line of Hamilton place, as the same is laid down on the map of that portion of the Second Ward, Borough of Queens, City of New York, as adopted by the Board of Estimate and Apportionment, November 12, 1902.

1st. Running thence southwesterly for 80 feet along the northwesterly line of Grand street to the southwesterly line of Hamilton place.

2d. Thence northwesterly deflecting to the right 85 degrees 24 minutes and 52 seconds for 170.51 feet along the southwesterly line of Hamilton place to the southerly line of Borden avenue.

3d. Thence easterly deflecting to the right 123 degrees 41 minutes and 51 seconds for 102.58 feet along the southerly line of Borden avenue to the easterly line of Hyatt avenue.

4th. Thence southerly deflecting to the right 51 degrees 22 minutes and 1 second for 68.69 feet along the easterly line of Hyatt avenue to the northwesterly line of Hamilton place.

5th. Thence southeasterly for 888.75 feet along the northwesterly line of Hamilton place to the northwesterly line of Grand street, the point of beginning.

The land to be taken for Hamilton place is shown on the final map of the Borough of Queens, Section 15, adopted by the Board of Estimate and Apportionment June 26, 1906, and filed in the office of the Clerk of the County of Queens, President of the Borough of Queens and the Corporation Counsel on or about the 19th day of August, 1906.

The Board of Estimate and Apportionment on the 8th day of March, 1907, duly fixed and determined the area of assessment for benefit as follows:

Beginning at a point formed by the intersection of a line 100 feet southerly from the southeasterly side of Grand street and parallel therewith, the said distance being measured at right angles to the line of Grand street, with a line 100 feet southerly from the southwesterly side of Rensselaer place and parallel therewith, the said distance being measured at right angles to the line of Rensselaer place, and running thence northwesterly parallel with Rensselaer place to the intersection with a line distant 100 feet westerly from the westerly side of Willow avenue and parallel therewith, the said distance being measured at right angles to the line of Willow avenue, thence northerly and parallel with Willow avenue to the intersection with a line 100 feet distant northerly from the northerly side of Borden avenue and parallel therewith, the said distance being measured at right angles to the line of Borden avenue, thence easterly and parallel with Borden avenue to the intersection with a line parallel with Hamilton place and passing through a point midway between the intersections of the northerly side of Hamilton place and of the southerly side of Borden avenue with the northwesterly side of Grand street; thence southeasterly and parallel with Hamilton place to the intersection with a line 100 feet southerly from the southwesterly side of Grand street, and parallel therewith, the said distance being measured at right angles to the line of Grand street; thence southwesterly and parallel with the line of Grand street to the point or place of beginning.

Dated New York, September 2, 1908.

FRANCIS K. PENDLETON,  
Corporation Counsel,  
Hall of Records, Borough of Manhattan, City of New York.

## SECOND JUDICIAL DEPARTMENT.

### QUEENS COUNTY.

In the matter of acquiring title by The City of New York to certain lands and premises situated on the southerly side of STATE STREET and the westerly side of ROANOKE AVENUE, adjoining Public School 39, in the Borough of Queens, in The City of New York, duly selected as a site for school purposes, according to law.

PURSUANT TO THE STATUTES IN SUCH case made and provided, notice is hereby given that it is the intention of the Corporation Counsel of The City of New York to make application to the Supreme Court, at a Special Term for the hearing of motions, to be held at the County Court House, in the Borough of Brooklyn, in the County of Kings, City of New York, on the 17th day of September, 1908, at the opening of Court on that day, or as soon thereafter as counsel can be heard thereon, for the appointment of a Commissioner of Estimate and Apportionment in the above entitled matter in the place and stead of William S. Pettit, who has declined to act.

Dated New York, August 22, 1908.

FRANCIS K. PENDLETON,  
Corporation Counsel,  
Hall of Records, Borough of Manhattan, New York City.

## SECOND JUDICIAL DISTRICT.

In the matter of acquiring title by The City of New York to certain lands and premises situated at the NORTHEASTERLY CORNER OF AUBURN PLACE AND ST. EDWARD'S STREET, in the Borough of Brooklyn, duly selected as a site for a public library.

WE, THE UNDERSIGNED COMMISSIONERS of Estimate in the above entitled matter, appointed pursuant to the provisions of the statute relating thereto, hereby give notice to the owner or owners, lessee or lessees, parties or persons respectively entitled to or interested in the lands, tenements, hereditaments and premises title to which is sought to be acquired in this proceeding, and to all others whom it may concern, to wit:

First—That we have completed our estimate of the loss and damage to the respective owners, lessors, parties and persons interested in the lands or premises affected by this proceeding, or having any interest therein, and have filed a true report or transcript of such estimate in the office of the Board of Estimate and Apportionment of The City of New York, at No. 277 Broadway, Borough of Manhattan, City of New York, for the inspection of whomsoever it may concern.

Second—That all parties or persons whose rights may be affected by the said estimate, and who may object to the same, or any part thereof, may, within ten days after the first publication of this notice, August 25, 1908, file their objections to such estimate, in writing, with us at our office, Room 62, Franklin Trust Company Building, No. 106 Montague street, in the Borough of Brooklyn, in said City, as provided by statute, and that we, the said Commissioners, will hear parties so objecting at our office on the 15th day of September, 1908, at 3 o'clock in the afternoon, and upon such subsequent days as may be found necessary.

Dated Borough of Brooklyn, City of New York, August 24, 1908.

NORMAN S. DIKE,  
THOMAS P. PETERS,  
Commissioners.

George T. Riccio,  
Clerk.

## SECOND JUDICIAL DEPARTMENT.

In the matter of acquiring title by The City of New York to certain lands and premises situated on the southerly side of STATE STREET and the westerly side of ROANOKE AVENUE, adjoining Public School 39, in the Fifth Ward of the Borough of Queens, in The City of New York, duly selected as a site for school purposes according to law.

PURSUANT TO THE STATUTES IN such case made and provided, and pursuant to a resolution of the Board of Education adopted on the 10th day of June, 1908, and pursuant to a resolution of the Board of Estimate and Apportionment adopted by the Board of Estimate and Apportionment on the 25th day of June, 1908, notice is hereby given that it is the intention of the Corporation Counsel of The City of New York to make application to the Supreme Court at a Special Term thereof for the hearing of motions, to be held at the County Court House, in the Borough of Brooklyn, County of Kings, on the 9th day of September, 1908, at the opening of Court on that day, or as soon thereafter as counsel can be heard thereon, for an order in the above entitled proceeding amending all of the papers and proceedings therein, by excluding therefrom the following described property, which is not needed for school purposes:

Beginning at a point on the southerly line of State street distant two hundred and thirty-three feet westerly from the westerly line of Roanoke avenue, and running thence southerly and parallel with Roanoke avenue two hundred and seventy-three and fifty-nine one-hundredths (273.59) feet; thence westerly and parallel with State street forty (40) feet; thence northerly and again parallel with Roanoke avenue two hundred and seventy-three and fifty-nine one-hundredths (273.59) feet to the southerly line of State street; thence easterly along the southerly line of State street forty (40) feet, to the point or place of beginning.

and that this proceeding be discontinued as to the aforesaid property.

The lands and premises to be acquired in this proceeding, when the same is amended and discontinued as to the aforesaid property, are bounded and described as follows:

Beginning at a point formed by the intersection of the southerly line of State street with the westerly line of the lands of Public School 39, which point is distant 208.40 feet westerly from the westerly line of Roanoke avenue, and running thence southerly along the westerly line of the lands of said school 208.40 feet; thence easterly along the southerly line of the lands of said school 208.40 feet to the westerly line of Roanoke avenue; thence southerly along the westerly line of Roanoke avenue 65 feet; thence westerly and parallel with State street 223.49 feet; thence northerly and parallel with Roanoke avenue 273.59 feet to the southerly line of State street; thence easterly along the southerly line of State street 25 feet to the westerly line of the

lands of said school, the point or place of beginning.

Dated New York, August 22, 1908.  
FRANCIS K. PENDLETON,  
Corporation Counsel,  
Hall of Records, Borough of Manhattan, New York City.

## SUPREME COURT—THIRD JUDICIAL DISTRICT.

### THIRD JUDICIAL DISTRICT.

#### ULSTER COUNTY.

Ashokan Reservoir, Section No. 1, Town of Olive, Ulster County.

In the matter of the application and petition of J. Edward Simmons, Charles N. Chadwick and Charles A. Shaw, constituting the Board of Water Supply of The City of New York, to acquire real estate for and on behalf of The City of New York, under chapter 724 of the Laws of 1905, and the acts amendatory thereof, in the Town of Olive, Ulster County, N. Y., for the purpose of providing an additional supply of pure and wholesome water for the use of The City of New York.

PUBLIC NOTICE IS HEREBY GIVEN that the first separate report of George M. Palmer, Frederick J. R. Clarke and Macdonough Craven, who were appointed Commissioners of Appraisal in the above entitled matter by an order of this Court, made at a Special Term thereof, held at the Court House in the City of Kingston, Ulster County, N. Y., April 20, 1907, was filed in the office of the Clerk of the County of Ulster on the 24th day of July, 1908, and affects Parcels Nos. two (2), five (5), six (6), four (4), thirteen (13), fourteen (14), fifteen (15), sixteen (16), seventeen (17), nineteen (19), twenty (20), twenty-one (21), twenty-three (23), twenty-four (24), twenty-six (26), thirty-five (35), forty (40), nine (9) and twelve (12), shown on the map in this proceeding.

Notice is further given that an application will be made at a Special Term of the Supreme Court of the State of New York, to be held in and for the Third Judicial District, at the Court House in the City of Kingston, County of Ulster, N. Y., on the 10th day of September, 1908, at 10 o'clock in the forenoon of that day, or as soon thereafter as counsel can be heard, for an order confirming said report, and for such other and further relief as may be just.

Reserving to The City of New York the right to oppose the confirmation of any or all parcels contained in said report.

Dated New York, August 22, 1908.  
FRANCIS KEY PENDLETON,  
Corporation Counsel,  
Hall of Records, New York City.

## THIRD JUDICIAL DISTRICT.

#### ULSTER COUNTY.

Northern Aqueduct Department, Section 2, Town of Olive and Marlinton, Ulster County.

In the matter of the application and petition of J. Edward Simmons, Charles N. Chadwick and Charles A. Shaw, constituting the Board of Water Supply of The City of New York, to acquire real estate for and on behalf of The City of New York, under chapter 724 of the Laws of 1905, and the acts amendatory thereof, in the Towns of Olive and Marlinton, Ulster County, N. Y., for the purpose of providing an additional supply of pure and wholesome water for the use of The City of New York.

PUBLIC NOTICE IS HEREBY GIVEN that the first separate report of Amos Van Ethen, Lawrence F. Abbott and Arthur W. Hurnbeck, who were appointed Commissioners of Appraisal in the above entitled matter by an order of this Court, made at a Special Term thereof, held at the City Hall in the City of Albany, Albany County, N. Y., on the 30th day of November, 1907, was filed in the office of the Clerk of the County of Ulster on the 17th day of July, 1908, and affects Parcels Nos. ninety-three (93), ninety-seven (97), ninety-five (95), ninety-six (96), ninety-eight (98), one hundred and one (101), one hundred and two (102), one hundred and five (105), one hundred and seven (107), one hundred and eight (108), one hundred and nine (109), one hundred and ten (110), one hundred and eleven (111), one hundred and twelve (112), one hundred and thirteen (113), one hundred and fourteen (114), one hundred and fifteen (115), one hundred and sixteen (116), one hundred and seventeen (117), one hundred and eighteen (118), one hundred and nineteen (119), one hundred and twenty (120), one hundred and twenty-one (121), one hundred and twenty-two (122), one hundred and twenty-three (123), one hundred and twenty-four (124), one hundred and twenty-five (125), one hundred and twenty-six (126), one hundred and twenty-seven (127), one hundred and twenty-eight (128), one hundred and twenty-nine (129), one hundred and thirty (130), one hundred and thirty-one (131), shown on the map in this proceeding.

Notice is further given that an application will be made at a Special Term of the Supreme Court of the State of New York, to be held in and for the Third Judicial District, at the Court House, in the City of Kingston, County of Ulster, N. Y., on the 10th day of September, 1908, at 10 o'clock in the forenoon of that day, or as soon thereafter as counsel can be heard, for an order confirming said report, and for such other and further relief as may be just.

Reserving to The City of New York the right to oppose the confirmation of any or all parcels contained in said report.

Dated New York, August 22, 1908.  
FRANCIS KEY PENDLETON,  
Corporation Counsel,  
Hall of Records, New York City.

## THIRD JUDICIAL DISTRICT.

#### ULSTER COUNTY.

Ashokan Reservoir, Section No. 5, Town of Olive, Ulster County.

In the matter of the application and petition of J. Edward Simmons, Charles N. Chadwick and Charles A. Shaw, constituting the Board of Water Supply of The City of New York, to acquire real estate for and on behalf of The City of New York, under chapter 724 of the Laws of 1905, and the acts amendatory thereof, in the Town of Olive, Ulster County, New York, for the purpose of providing an additional supply of pure and wholesome water for the use of The City of New York.

PUBLIC NOTICE IS HEREBY GIVEN that the first separate report of William D. Brininger, John B. Harrison and Eugene F. Putnam, who were appointed Commissioners of Appraisal in the above entitled matter, by an order of this Court, made at a Special Term thereof, held at the Court House, in the City of Kingston, Ulster County, N. Y., on the 10th day of September, 1908, at 10 o'clock in the forenoon of that day, or as soon thereafter as counsel can be heard, for an order confirming said report, and for such other and further relief as may be just.

Reserving to The City of New York the right to oppose the confirmation of any or all parcels contained in said report.

Dated New York, August 22, 1908.  
FRANCIS KEY PENDLETON,  
Corporation Counsel,  
Hall of Records, New York City.

## THIRD JUDICIAL DISTRICT.

#### ULSTER COUNTY.

Ashokan Reservoir, Section No. 5, Town of Olive, Ulster County.

In the matter of the application and petition of J. Edward Simmons, Charles N. Chadwick and Charles A. Shaw, constituting the Board of Water Supply of The City of New York, to acquire real estate for and on behalf of The City of New York, under chapter 724 of the Laws of 1905, and the acts amendatory thereof, in the Town of Olive, Ulster County, New York, for the purpose of providing an additional supply of pure and wholesome water for the use of The City of New York.

ton, Ulster County, N. Y., May 18, 1907, was filed in the office of the Clerk of the County of Ulster, on the 25th day of May, 1908, and affects parcels numbered one hundred and eighty-five (185), one hundred and eighty-six (186), one hundred and eighty-eight (188), one hundred and ninety (190), one hundred and ninety-one (191), one hundred and ninety-two (192), one hundred and ninety-three (193), one hundred and ninety-four (194), one hundred and ninety-five (195), one hundred and ninety-six (196), one hundred and ninety-seven (197), two hundred and four (204), two hundred and seven (207), two hundred and eight (208), two hundred and ten (210), two hundred and eleven (211), two hundred and twelve (212), and two hundred and sixteen (216) shown on the map in this proceeding.

Notice is further given that an application will be made at a Special Term of the Supreme Court of the State of New York, to be held in and for the Third Judicial District, at the Court House in the City of Kingston, County of Ulster, N. Y., on the 10th day of September, 1908, at 10 o'clock in the forenoon of that day, or as soon thereafter as counsel can be heard, for an order confirming said report, and for such other and further relief as may be just.

Reserving to The City of New York the right to oppose the confirmation of any or all parcels contained in said report.

Dated New York, August 22, 1908.  
FRANCIS KEY PENDLETON,  
Corporation Counsel,  
Hall of Records, New York City.

## THIRD JUDICIAL DISTRICT.

#### ULSTER COUNTY.

Ashokan Reservoir—Section No. 9, First Separate Report.

In the matter of the application and petition of J. Edward Simmons, Charles N. Chadwick and Charles A. Shaw, constituting the Board of Water Supply of The City of New York, to acquire real estate for and on behalf of The City of New York, under chapter 724 of the Laws of 1905, and the acts amendatory thereof, in the Town of Olive, Ulster County, N. Y., for the purpose of providing an additional supply of pure and wholesome water for the use of The City of New York.

PLEASE TAKE NOTICE THAT THE first separate report of Virgil B. Van Wageningen, Gerald Hail Gray and William T. Raftery, who were appointed Commissioners of Appraisal in the above entitled matter, by an order of this Court, made at a Special Term thereof, held at Kingston, Ulster County, N. Y., on the 21st day of September, 1907, was filed in the office of the County Clerk of Ulster County on the 1st day of July, 1908, and affects Parcels Nos. 432, 402, 421, 391, 401, 422, 427, 410, 395, 437, 407, 417, 409, 415, 405, 412, 418, 434, 413, 423, 404, 394, 416, 408, 386, 390A, 390B, 283A, 290A, 283A, shown on the map in this proceeding and the amended maps made of the five last numbered parcels respectively.

Further notice is hereby given that an application will be made at a Special Term of the Supreme Court of the State of New York, to be held in and for the Third Judicial District at the Court House in the City of Kingston, Ulster County, New York, on the 10th day of September, 1908, at 10 o'clock in the forenoon of that day, or as soon thereafter as counsel can be heard, for an order confirming said report, and for such other and further relief as may be just.

Reserving to The City of New York the right to oppose the confirmation of any or all parcels contained in said report.

Dated New York, August 1, 1908.  
FRANCIS KEY PENDLETON,  
Corporation Counsel,  
Hall of Records, corner of Chambers and Centre streets, Borough of Manhattan, New York City.

## THIRD JUDICIAL DISTRICT.

#### ULSTER COUNTY.

Ashokan Reservoir, Section No. 6, Town of Hurley, Ulster County.

In the matter of the application and petition of J. Edward Simmons, Charles N. Chadwick and Charles A. Shaw, constituting the Board of Water Supply of The City of New York, to acquire real estate for and on behalf of The City of New York, under chapter 724 of the Laws of 1905, and the acts amendatory thereof, in the Town of Hurley, Ulster County, N. Y., for the purpose of providing an additional supply of pure and wholesome water for the use of The City of New York.

PUBLIC NOTICE IS HEREBY GIVEN that the order of confirmation of the second separate report of Edgar L. Furman, Edward H. Nicol and Charles H. Cox, who were appointed Commissioners of Appraisal in the above entitled matter, by an order of this Court made at a Special Term thereof, held at the Court House, in the City of Kingston, Ulster County, N. Y., June 20, 1907, was held in the office of the Clerk of the County of Ulster, at Kingston, N. Y., on the 8th day of July, 1908, and affects Parcels Nos. two hundred and twenty-three (223), two hundred and twenty-seven (227), two hundred and thirty-one (231), two hundred and thirty-five (235), two hundred and forty-one (241), three hundred and six (306), two hundred and forty-eight (248), two hundred and fifty-nine (259), two hundred and sixty (260), two hundred and sixty-one (261), two hundred and sixty-two (262), shown on the map in this proceeding.

Dated New York, August 6, 1908.  
FRANCIS KEY PENDLETON,  
Corporation Counsel,  
Hall of Records, New York City.

## SUPREME COURT—NINTH JUDICIAL DISTRICT.

### NINTH JUDICIAL DISTRICT.

ORANGE COUNTY AND PUTNAM COUNTY.  
Northern Aqueduct Department, Section 6.

Notice of Application for the Appointment of Commissioners of Appraisal.

PUBLIC NOTICE IS HEREBY GIVEN that it is the intention of the Corporation Counsel of The City of New York to make application to the Supreme Court of the State of New York for the appointment of Commissioners of Appraisal under chapter 724 of the Laws of 1905, as amended.

Such application will be made to the Supreme Court at a Special Term thereof to be held in and for the Ninth Judicial District at the Judges'



Chambers in the City of New Rochelle, Westchester County, N. Y., on the 26th day of September, 1908, at 9.30 o'clock in the forenoon of that day, or as soon thereafter as counsel can be heard. The object of such application is to obtain an order of the Court appointing three disinterested and competent freeholders, one of whom shall reside in the County of New York and one of whom shall reside in the County of Orange or Putnam, to act as Commissioners of Appraisal under said act, and discharge all the duties conferred by said act and the acts amendatory thereof.

The real estate sought to be taken or affected is situated in the Towns of Montgomery, Newburgh and Cornwall, County of Orange, Town of Fishkill, County of Dutchess, and Town of Philipstown, County of Putnam, State of New York, shown on a certain map entitled "Northern Aqueduct Department, Section No. 6, Board of Water Supply of the City of New York. Map of real estate, situated in the Towns of Montgomery, Newburgh and Cornwall, County of Orange, Fishkill, County of Dutchess, and Philipstown, County of Putnam, and State of New York, to be acquired by the City of New York under the provisions of chapter 724 of the Laws of 1905, as amended, for the construction of Catskill Aqueduct and appurtenances, from Ulster County line near St. Elmo in vicinity of Coldenham, and from Poughkeepsie, N. Y., on the 15th day of June, 1908, in the office of the County Clerk of the County of Dutchess, at Poughkeepsie, N. Y., on the 15th day of June, 1908, and in the office of the County Clerk of the County of Putnam, at Carmel, N. Y., on the 15th day of June, 1908; which parcels are bounded and described as follows:

All those certain pieces or parcels of real estate situated in the Towns of Montgomery, Newburgh and Cornwall, County of Orange, Town of Fishkill, County of Dutchess, and Town of Philipstown, County of Putnam, State of New York, shown on a certain map entitled "Northern Aqueduct Department, Section No. 6, Board of Water Supply of the City of New York. Map of real estate, situated in the Towns of Montgomery, Newburgh and Cornwall, County of Orange, Fishkill, County of Dutchess, and Philipstown, County of Putnam, and State of New York, to be acquired by the City of New York under the provisions of chapter 724 of the Laws of 1905, as amended, for the construction of Catskill Aqueduct and appurtenances, from Ulster County line near St. Elmo in vicinity of Coldenham, and from Poughkeepsie, N. Y., on the 15th day of June, 1908, in the office of the County Clerk of the County of Dutchess, at Poughkeepsie, N. Y., on the 15th day of June, 1908, and in the office of the County Clerk of the County of Putnam, at Carmel, N. Y., on the 15th day of June, 1908; which parcels are bounded and described as follows:

#### First Part.

Beginning at the northwest corner of Parcel No. 267, in the line between the Counties of Ulster and Orange, said point being about 120 feet easterly from the point of intersection of said county line with the easterly line of Plains road (leading from New Paltz to St. Andrew), and running thence along said county line and the northerly line of said parcel, south 74 degrees 44 minutes east 130.7 feet, in the northeast corner of said parcel, thence along the easterly line thereof, the easterly line of Parcel No. 268 and 269 and partly along the easterly line of Parcel No. 270, the following courses and distances: South 9 degrees 41 minutes west 80.9 feet, south 3 degrees 28 minutes west 20.4 feet, south 2 degrees 21 minutes east 1,039.2 feet, south 6 degrees 9 minutes east 18.5 feet, south 9 degrees 34 minutes east 76.3 feet, south 6 degrees 4 minutes west 146 feet to a point in the northerly line of King's Hill road (leading from St. Andrew to Leptindale); thence along said road line, north 64 degrees east 15 feet; thence continuing along said easterly line of Parcel No. 270, south 26 degrees east 19.3 feet and south 16 degrees 12 minutes west 28 feet, crossing said road, to a point in the southerly line thereof; thence along said road line, south 64 degrees west 24.4 feet; thence still continuing along said easterly line of Parcel No. 271, partly along the easterly lines of Parcels Nos. 272 and 273, along the northerly line of Parcel No. 274, and the northerly and partly along the easterly lines of Parcel No. 275, the following courses, distances and curves: South 6 degrees 2 minutes west 99.2 feet, on a curve of 125 feet radius to the left 77 feet, south 20 degrees 12 minutes east 1,006.6 feet, south 61 degrees 22 minutes east 1,044 feet, crossing a lane, south 2 degrees 4 minutes east 1,209.5 feet, south 8 degrees 17 minutes east 624.5 feet, south 4 degrees 20 minutes west 35 feet and south 1 degrees 31 minutes east 126.4 feet to a point in the easterly line of a road leading from St. Andrew to Newburgh; thence along said road line, south 17 degrees 40 minutes east 106.7 feet, thence still continuing along the easterly line of Parcel No. 277, and running along the easterly line of Parcel No. 277, the following courses, distances and curves: South 44 minutes east 75.5 feet, crossing said road, south 84 degrees 16 minutes west 25 feet, south 44 minutes east 170.1 feet, on a curve of 150 feet radius to the left 97.1 feet, south 32 degrees 46 minutes east 47.3 feet, north 61 degrees 46 minutes east 26.6 feet and south 4 degrees 13 minutes east 20 feet to the southeast corner of said Parcel No. 277, in the center of a road leading from Walden to Newburgh, said point being also the northeast corner of Parcel No. 279, thence along the easterly line of said Parcel No. 279 and Parcel No. 280, 281, 282 and 284, and partly along the northerly and along the easterly lines of Parcel No. 285, the following courses and distances: South 4 degrees 14 minutes east 20 feet, south 27 degrees 20 minutes east 129 feet, south 12 degrees 11 minutes west 21 feet, south 41 degrees 40 minutes east 191.5 feet, south 14 degrees 30 minutes east 1,163.5 feet, again crossing the before mentioned road, leading from St. Andrew to Newburgh, north 20 degrees 1 minute east 25 feet, south 4 degrees 28 minutes east 50.5 feet, on a curve of 100 feet radius to the right, 121.8 feet, and south 15 degrees 31 minutes west 122.7 feet to the most southerly point of said parcel No. 285, in the easterly line of South Plank road; thence partly along said easterly parcel line and the easterly line of Parcel No. 287 south 10 degrees 31 minutes west 84.5 feet, crossing said road, to a point in the westerly line thereof at the most easterly point of Parcel No. 288; thence partly along the easterly line of said parcel, along the easterly lines of Parcels Nos. 289 and 290, and partly along the easterly line of Parcel No. 291, the following courses and distances: South 19 degrees 31 minutes west 60.9 feet, south 0 degrees 50 minutes west 1,054 feet, south 3 degrees 12 minutes west 1,205.5 feet, south 3 degrees 3 minutes west 4,779.2 feet, north 86 degrees 25 minutes west 43.1 feet, and south 1 degree west 82.3 feet to the southeast corner of said Parcel No. 291, in the northerly line of Parcel No. 292, in the northerly line of Cochenius turnpike (leading from Coldenham to East Coldenham), thence along the northerly line of said turnpike and partly along said northerly parcel line north 88 degrees 48 minutes east 72.8 feet to the northeast corner of said parcel; thence partly along the easterly line thereof south 1 degree 12 minutes east 66 feet, crossing said turnpike; thence continuing along said easterly parcel line south 88 degrees 48 minutes west 76.3 feet and south 1 degree west 1,002.4 feet to the most northerly point of Parcel No. 294, in the westerly side of Drury lane, in the line between the towns of Montgomery and Newburgh; thence along the easterly line of said parcel, and partly along the easterly and along the southerly lines of Parcel No. 295 south 1 degree west 618.1 feet, crossing said lane, south 5 degrees 31 minutes east 28.3 feet, south 12 degrees 7 minutes east 1,248.3 feet

and north 73 degrees 34 minutes west 665.6 feet, recrossing said lane, to the southwest corner of said Parcel No. 295, at another point in the before mentioned town line; thence along said town line and the westerly line of said parcel north 16 degrees 7 minutes east 712.3 feet to the most westerly point of before mentioned Parcel No. 294, in the westerly side of before mentioned Drury Lane; thence along said westerly side, partly along said westerly parcel line, and continuing along said town line north 16 degrees 7 minutes west 258.4 feet to the most southerly point of Parcel No. 293; thence along the westerly line of said parcel and partly along the westerly line of before mentioned Parcel No. 293 north 1 degree east 2,421.1 feet to the most southerly point of before mentioned Parcel No. 291; thence partly along the southerly line of said parcel north 1 degree east 120.6 feet; thence continuing along said southerly parcel line south 88 degrees 48 minutes west 164.7 feet to the southwest corner of said parcel; thence partly along the westerly line thereof north 1 degree 12 minutes west 86 feet, again crossing before mentioned Cochenius turnpike, to a point in the northerly line thereof; thence along said line north 88 degrees 48 minutes east 171.3 feet, thence still continuing along said westerly line of Parcel No. 291, and running along the westerly lines of before mentioned Parcels Nos. 289 and 288, the following courses and distances: North 1 degree east 87.4 feet, north 86 degrees 57 minutes west 24.8 feet, north 3 degrees 3 minutes east 1,026.7 feet, north 86 degrees 57 minutes west 150 feet, north 3 degrees 3 minutes east 1,000 feet, south 86 degrees 57 minutes east 150 feet, north 3 degrees 3 minutes east 706.7 feet, north 5 degrees 12 minutes east 1,257 feet, south 84 degrees 48 minutes east 25 feet, north 5 degrees 12 minutes east 144.8 feet, north 31 minutes east 248.9 feet, north 89 degrees 30 minutes west 25 feet, north 21 minutes east 827.7 feet, north 9 degrees 26 minutes east 99.9 feet, north 19 degrees 31 minutes east 377.1 feet, north 70 degrees 20 minutes west 175 feet, north 19 degrees 31 minutes east 365 feet, north 19 degrees 31 minutes east 118.6 feet and north 35 degrees 32 minutes east 66.4 feet to the most westerly point of before mentioned Parcel No. 286, in the westerly side of before mentioned South Plank road; thence partly along the westerly line of said parcel north 35 degrees 32 minutes east 52.7 feet, crossing said road to a point in the easterly line thereof, in the westerly line of before mentioned Parcel No. 285; thence partly along said westerly parcel line and along said road line north 16 degrees 24 minutes west 170.2 feet to the northwest corner of said parcel; thence partly along the northerly line thereof and the westerly line of before mentioned Parcel No. 284 north 80 degrees 1 minute east about 35.8 feet, north 9 degrees 28 minutes west 304.4 feet and north 12 degrees 30 minutes west 104.4 feet to the most southerly point of Parcel No. 283, in the easterly line of the before mentioned road leading from Walden to Newburgh; thence partly along the westerly line of said parcel north 12 degrees 30 minutes west 43.1 feet to the most southerly point of Parcel No. 283, in the center of said road; thence along the westerly line of said parcel and before mentioned Parcels Nos. 281, 280 and 279, and along the northerly and westerly lines of before mentioned Parcel No. 278, the following courses and distances: North 12 degrees 30 minutes west 64.5 feet, north 25 degrees 4 minutes west 50.6 feet, north 37 degrees 40 minutes west 104 feet, north 28 degrees 11 minutes west 122.4 feet and north 11 degrees 9 minutes east 25 feet to the southwest corner of before mentioned Parcel No. 277, in the center of the before mentioned road leading from Walden to Newburgh; thence along the westerly line of said parcel and partly along the westerly line of before mentioned Parcel No. 275, the following courses and distances: North 11 degrees 4 minutes east 25 feet, south 10 degrees 31 minutes east 142.6 feet, north 89 degrees 45 minutes east 64 feet, north 31 degrees 41 minutes west 136 feet, south 22 minutes west 97.6 feet, north 5 degrees 12 minutes west 74.7 feet and north 20 degrees 21 minutes west 380.8 feet to the southwest corner of Parcel No. 266, in the westerly line of the before mentioned road leading from St. Andrew to Newburgh; thence along the westerly line of said parcel and along said road, north 20 degrees 21 minutes west 155 feet to the northwest corner of said parcel; thence along the northerly line thereof, north 66 degrees 15 minutes east 18.5 feet to the most westerly point of before mentioned Parcel No. 275, in the center of said road; thence partly along the westerly line of said parcel, along the southerly line of before mentioned Parcel No. 274, and partly along the westerly line of before mentioned Parcel No. 273, the following courses, distances and curves: North 06 degrees 16 minutes east 22.8 feet, north 8 degrees 27 minutes west 107.8 feet, north 61 degrees 22 minutes west 108.4 feet, north 0 degrees 4 minutes east 128.8 feet, north 61 degrees 22 minutes west 869.3 feet, again crossing the before mentioned lane, south 28 degrees 18 minutes west 30 feet, south 22 degrees 11 minutes west 40.2 feet, north 24 degrees 11 minutes west 40.2 feet, north 24 degrees 11 minutes east 112.4 feet, north 24 degrees 11 minutes west 2.10 feet, on a curve of 225 feet radius to the right 106.4 feet, north 6 degrees 4 minutes east 84.5 feet and south 6 degrees 20 minutes west 174.5 feet to a point in the southerly line of before mentioned King's Hill road; thence along said road line, north 25 degrees 24 minutes west 41 feet; thence continuing along said westerly line of Parcel No. 270 north 16 degrees 26 minutes east 22.5 feet, again crossing said road to a point in the northerly line thereof; thence continuing along said westerly parcel line and the westerly line of before mentioned Parcels Nos. 269, 268 and 267, the following courses and distances: North 66 degrees 22 minutes east 207.8 feet, north 6 degrees 4 minutes west 227.5 feet, north 1 degrees 31 minutes west 1,260.2 feet, north 4 degrees 25 minutes west 2,003.3 feet, north 2 degrees 25 minutes east 18 feet, and north 0 degrees 25 minutes east 83.6 feet to the point or place of beginning.

#### Second Part.

Beginning at the southwest corner of Parcel No. 296, in the southerly line of Moffatt road, and running thence partly along the westerly line of said parcel, north 23 minutes 30 seconds west 31 feet, crossing said road, to a point in the northerly line thereof; thence along said road line, north 80 degrees 36 minutes 30 seconds east 82.6 feet; thence continuing along the westerly line of Parcel No. 296, and running partly along the southerly line of Parcel No. 297, the following courses, distances and curves: North 4 degrees 24 minutes 30 seconds east 1,200.4 feet, on a curve of 300 feet radius to the right, 84.4 feet, north 14 degrees 30 seconds east 31.2 feet, on a curve of 100 feet radius to the left, 32.4 feet, north 26 minutes east 254.8 feet, on a curve of 100 feet radius to the right, 122.5 feet, north 12 degrees 11 minutes east 50 feet, north 12 degrees 11 minutes west 112.7 feet, north 77 degrees 49 minutes east 114.8 feet and north 32 degrees

35 minutes 30 seconds west 681 feet to a point in the easterly line of a road leading from before mentioned Moffatt road to Carmel road; thence along the easterly and northerly lines of said road, continuing along the southerly line of Parcel No. 297, and running partly along the southerly line of Parcel No. 298, north 23 degrees 9 minutes west 21.4 feet, north 23 degrees 8 minutes 30 seconds west 38.6 feet, north 58 degrees 8 minutes 30 seconds west 95.5 feet and north 68 degrees 10 minutes west 42.2 feet; thence continuing along the southerly line of said Parcel No. 298, north 32 degrees 56 minutes 30 seconds west 123.1 feet to the southeast corner of Parcel No. 299, in the easterly line of said Carmel road (leading from Cold Spring to Carmel); thence along the southerly line of said parcel, north 52 degrees 56 minutes 30 seconds west 25.4 feet to the southeast corner of Parcel No. 300, in the center of said road; thence along the southerly line of said parcel, north 37 degrees 30 minutes 30 seconds west 100 feet, north 22 degrees 56 minutes 30 seconds west 80 feet, crossing Foundry Brook, north 37 degrees 30 minutes 30 seconds east 100 feet, and north 32 degrees 56 minutes 30 seconds west 84.4 feet to the southeast corner of Parcel No. 302, in the center of Fishkill road (leading from Cold Spring to Fishkill); thence along the southerly line of said parcel, north 52 degrees 56 minutes 30 seconds west 16.8 feet to the southwest corner of same, in the westerly line of said road; thence along said road line and partly along the westerly line of said parcel, north 25 degrees 7 minutes 30 seconds east 13.4 feet to the southeast corner of Parcel No. 304; thence along the southerly line of said parcel and Parcel No. 305, partly along the southerly line of Parcel No. 306 and along the easterly line of Parcel No. 307, the following courses and distances: North 60 degrees 36 minutes 30 seconds west 67.4 feet, north 52 degrees 56 minutes 30 seconds west 1,022.4 feet, south 37 degrees 30 minutes 30 seconds west 440 feet, south 10 degrees 33 minutes west 94.5 feet, south 41 degrees 32 minutes 30 seconds east 162.3 feet, south 15 degrees 11 minutes east 275.4 feet, south 39 degrees 21 minutes east 185.2 feet, south 42 degrees 20 minutes 30 seconds east 188.4 feet, south 48 degrees 21 minutes east 20.2 feet, south 43 degrees 38 minutes east 55.2 feet, south 29 degrees 53 minutes 30 seconds east 67.3 feet, south 2 degrees 24 minutes 30 seconds east 140.3 feet, south 4 degrees 16 minutes 30 seconds east 94.5 feet, south 16 degrees 30 seconds east 158.1 feet, south 28 degrees 7 minutes east 247 feet, and south 30 degrees 20 minutes 30 seconds east 222.7 feet to the southeast corner of said Parcel No. 307, in the northerly line of before mentioned Fishkill road; thence along said road line and the southerly line of said parcel, south 40 degrees 30 seconds west 40.7 feet to the southwest corner of said parcel; thence along the westerly line of same again partly along the southerly line of before mentioned Parcel No. 306, partly along the southerly lines of Parcels Nos. 308 and 309, and along the southerly lines of Parcels Nos. 310 and 311, the following courses, distances and curves: North 39 degrees 53 minutes west 165.4 feet, north 26 degrees 36 minutes 30 seconds west 114.8 feet, north 17 degrees 1 minute 30 seconds west 158.2 feet, north 4 degrees 49 minutes west 107.6 feet, north 2 degrees 42 minutes east 45.5 feet, north 20 degrees 28 minutes west 93.1 feet, north 35 degrees 6 minutes 30 seconds west 30.1 feet, north 57 degrees 20 minutes west 156.4 feet, north 42 degrees 20 minutes 30 seconds west 102.6 feet, north 30 degrees 30 seconds west 121.5 feet, north 17 degrees 11 minutes west 274.9 feet, north 43 degrees 30 minutes west 160.3 feet, north 47 degrees 21 minutes west 127.6 feet, north 3 degrees 11 minutes 30 seconds west 140 feet, north 37 degrees 51 minutes 30 seconds west 690 feet, north 67 degrees 51 minutes 30 seconds west 173 feet, north 22 degrees 08 minutes 30 seconds east 175 feet, north 67 degrees 51 minutes 30 seconds west 5,047.1 feet, south 22 degrees 08 minutes 30 seconds west 75 feet, north 67 degrees 51 minutes 30 seconds west 356 feet, south 86 degrees 12 minutes west 247 feet, south 60 degrees 18 minutes 30 seconds west 230 feet, north 19 degrees 11 minutes 30 seconds west 150 feet, north 60 degrees 48 minutes 30 seconds east 160 feet, north 30 degrees 34 minutes 30 seconds west 177.9 feet, north 35 degrees 34 minutes 30 seconds east 473.9 feet, north 14 degrees 26 minutes west 153.7 feet, crossing Brookneck Valley road and a brook, north 23 degrees 31 minutes 30 seconds west 166.6 feet, south 20 degrees 15 minutes west 120.9 feet, on a curve of 300 feet radius to the right, 125.7 feet, north 67 degrees 10 minutes west 88.3 feet, south 11 degrees 30 minutes west 727.3 feet and south 87 degrees 44 minutes 30 seconds west 1,173 feet to the southwest corner of said Parcel No. 314; thence partly along the westerly line of said parcel and Parcel No. 313, north 35 degrees 42 minutes west 574.7 feet and south 82 degrees 17 minutes west 48.9 feet to the most westerly point of said parcel, in the easterly line of Parcel No. 315, in the line between the Counties of Dutchess and Putnam; thence along said county line and partly along said easterly parcel line, south 36 degrees 40 minutes west 278.2 feet, crossing a road leading from Cold Spring to Fishkill Landing, to the southeast corner of Parcel No. 316, in the easterly shore line of the Hudson River; thence along the southerly and partly along the westerly lines of said Parcel No. 316 and along the southerly line of Parcel No. 317, south 25 degrees 35 minutes west 205.6 feet, north 21 degrees 25 minutes west 139.5 feet and south 20 degrees 34 minutes west 1,281.3 feet to the southeast corner of Parcel No. 318, in the line between the Counties of Orange and Dutchess; thence along the southerly line of said parcel, south 26 degrees 35 minutes west 980.7 feet to the most southerly point of said parcel, and the easterly line of a grant of land under water to Mead & Tall; thence along said easterly line, and continuing along the southerly line of Parcel No. 318, north 45 degrees 06 minutes west 71.1 feet to the most westerly point of said parcel; thence along the northerly line of same, north 56 degrees 35 minutes east 991 feet to the northwest corner of before mentioned Parcel No. 317, in the before mentioned line between the Counties of Orange and Dutchess; thence along the northerly line of said parcel, partly along the before mentioned westerly line of Parcel No. 316 and along the northerly line of said parcel, north 36 degrees 35 minutes east 1,381.3 feet, north 21 degrees 25 minutes west 157.2 feet, north 30 degrees 35 minutes east 491.5 feet, north 19 degrees 37 minutes west 1,181.3 feet and north 30 degrees 37 minutes east 120 feet to the northeast corner of said Parcel No. 316, in the westerly line of the property of the New York Central and Hudson River Railroad Company; thence along said property line and partly along the easterly line of said parcel, south 10 degrees 37 minutes east 180 feet, on a curve of 2,587 feet radius to the left, 338.3 feet, and south 11 degrees 59 minutes west 89.5 feet to the northwest corner of before mentioned Parcel No. 314; thence along the northerly line of said parcel, south 52 degrees 05 minutes east 216 feet, again crossing the road leading from Cold Spring to Fishkill Landing, and north 82 degrees 17 minutes east 101.7 feet to the northeast corner of said parcel, in the before mentioned westerly line of Parcel

No. 313, in the before mentioned line between the Counties of Dutchess and Putnam; thence along said county line and partly along said westerly parcel line, north 30 degrees 49 minutes east 417.5 feet to the most southerly point of Parcel No. 314; thence along the westerly and northerly lines of said parcel, north 37 degrees 25 minutes 30 seconds east 281.9 feet, north 52 degrees 25 minutes 30 seconds east 250 feet and north 82 degrees 35 minutes 30 seconds east 83.3 feet to the northwest corner of before mentioned Parcel No. 313, in the last mentioned county line; thence along the northerly and partly along the easterly lines of said parcel, partly along the northerly line of before mentioned Parcel No. 311, along the northerly line of Parcel No. 312, partly along the northerly line of before mentioned Parcel No. 309, along the northerly line of before mentioned Parcel No. 308, partly along the northerly line of Parcel No. 307, the following courses, distances and curves: North 82 degrees 25 minutes 30 seconds east 116.7 feet, south 7 degrees 13 minutes 30 seconds east 292.7 feet, south 20 degrees 20 minutes east 383.6 feet, north 82 degrees 17 minutes east 80.3 feet, on a curve of 725 feet radius to the right 571.1 feet, north 37 degrees 25 minutes east 75 feet, south 52 degrees 35 minutes east 79.5 feet, on a curve of 100 feet radius to the left 80.2 feet, north 81 degrees 29 minutes east 252.0 feet, on a curve of 300 feet radius to the right 164 feet, south 67 degrees 12 minutes east 252.8 feet, on a curve of 100 feet radius to the left 58.6 feet, north 79 degrees 15 minutes east 377.8 feet, on a curve of 300 feet radius to the right 575.6 feet, recrossing before mentioned Brookneck Valley road and the before mentioned brook, south 9 degrees 11 minutes west 225.1 feet, on a curve of 100 feet radius to the left 67.5 feet, south 29 degrees 11 minutes 30 seconds east 125.7 feet, on a curve of 100 feet radius to the left 67.5 feet, south 67 degrees 51 minutes 30 seconds east 315.8 feet, south 22 degrees 8 minutes 30 seconds west 75 feet, south 67 degrees 51 minutes 30 seconds east 5,047.1 feet, north 22 degrees 8 minutes 30 seconds east 75 feet, south 67 degrees 51 minutes 30 seconds east 5,047.1 feet, on a curve of 500 feet radius to the left 41.7 feet, south 72 degrees 2 minutes east 151.1 feet, on a curve of 300 feet radius to the right 100 feet, south 12 degrees 56 minutes 30 seconds east 2,102.2 feet, south 16 degrees 40 minutes west 18.2 feet, south 60 degrees 12 minutes 30 seconds east 134.9 feet and south 52 degrees 56 minutes 30 seconds east 67.4 feet to the northwest corner of before mentioned Parcel No. 302, in the westerly line of before mentioned Fishkill road; thence along the northerly line of said parcel south 52 degrees 56 minutes 30 seconds east 19.2 feet to the northwest corner of before mentioned Parcel No. 301, in the center of said road; thence along the northerly lines of said parcel and Parcel No. 300 south 52 degrees 56 minutes 30 seconds east 311.3 feet to the northwest corner of before mentioned Parcel No. 298, in the westerly line of before mentioned Carmel road; thence along the northerly line of said parcel south 52 degrees 56 minutes 30 seconds west 51.4 feet, crossing said road, to a point in the easterly line thereof at the northwest corner of before mentioned Parcel No. 297; thence along the northerly and easterly lines of said parcel and the easterly line of before mentioned Parcel No. 295, the following courses, distances and curves: South 77 degrees 56 minutes 30 seconds east 2,069.08 feet, south 17 degrees 7 minutes 30 seconds east 86.45 feet, south 12 degrees 30 minutes west 431.7 feet, on a curve of 500 feet radius to the left 120.3 feet, south 28 minutes west 254.8 feet, on a curve of 300 feet radius to the right 97.1 feet, south 19 degrees 20 seconds west 212 feet, on a curve of 100 feet radius to the left 28.3 feet, and south 3 degrees 30 minutes west 372.3 feet to the southeast corner of said Parcel No. 296, in the center of before mentioned Moffatt road; thence along the center line of said road and partly along the southerly line of said parcel south 80 degrees 36 minutes 30 seconds west 214.4 feet; thence continuing along said southerly parcel line south 20 degrees 34 minutes west 13 feet to a point in the southerly line of said road; thence along said road line, and continuing along said southerly parcel line south 80 degrees 36 minutes 30 seconds west 68.1 feet to the point or place of beginning. The fee is to be acquired by The City of New York in all the real estate Parcels Nos. 267 to 318, both inclusive, contained in the above description, excepting Parcel No. 307, in which a perpetual easement is to be acquired.

Excepting therefrom and therefrom lands owned by the New York Central and Hudson River Railroad Company, designated as Parcels Nos. 312, 313, 314 and 315. Also Parcels Nos. 216 and 317, claimed by the State of New York.

If any real estate heretofore described is devoted to highway or other public purposes, such use shall continue until The City of New York shall have the right to change the same.

Dated August 11, 1908.  
FRANCIS KEY PENDLETON,  
Corporation Counsel.  
Office and post office address, Hall of Records, corner of Chambers and Centre streets, Borough of Manhattan, New York City.

215,226

#### NINTH JUDICIAL DISTRICT.

#### WESTCHESTER COUNTY.

#### Kenzie Kesteven, Section No. 11.

Notice of Application for the Appointment of Commissioners of Appraisal and for the Approval by the Supreme Court of the New Highway System Shown on the Map Hereinafter Referred to.

NORTH CASTLE, MOUNT PLEASANT, WESTCHESTER COUNTY.

**PUBLIC NOTICE IS HEREBY GIVEN** that it is the intention of the Corporation Counsel of The City of New York to make application to the Supreme Court of the State of New York for the appointment of Commissioners of Appraisal, under chapter 724 of the Laws of 1905, as amended, and for the purpose of procuring the approval of the Supreme Court of the new highway system shown on said map of said Section No. 11 and hereinafter particularly described.

Such application will be made at the Supreme Court, at a Special Term thereof, to be held in and for the Ninth Judicial District, at the Judges' Chambers, in the City of New Rochelle, Westchester County, N. Y., on the 26th day of September, 1908, at 9.30 o'clock in the forenoon of that day, or as soon thereafter as counsel can be heard. The object of such application is to obtain an order of the Court appointing three disinterested and competent freeholders, one of whom shall reside in the County of New York and at least one of whom shall reside in the County of West-



The following is a description of the real estate to be acquired in fee, together with a reference to the date and place of filing the map.

All those certain pieces or parcels of real estate situated in the Town of Harrison and North Castle, County of Westchester and State of New York, shown on a map entitled "Southern Aqueduct Department, Section No. 12, Board of Water Supply of The City of New York. Map of real estate situated in the Town of Harrison and North Castle, County of Westchester and State of New York, to be acquired by The City of New York under the provisions of chapter 724 of the Laws of 1901, as amended for the reconstruction of Kensico Reservoir and



apertures, in the vicinity of Rye Pond and Little Rye Pond, which map was filed in the office of the Register of the County of Westchester, at White Plains, N. Y., on the 31 day of July, 1908, as Map No. 1891; which parcels are bounded and described as follows:

#### First Part.

Beginning at the northwest corner of Parcel No. 875, in the line of the property of The City of New York, in the center of Archer Brook, said point being also in the boundary line of Real Estate Section No. 7, Southern Aqueduct Department (Kensico Reservoir), the map of which section was filed in the office of the Register of the County of Westchester, at White Plains, N. Y., on the 31 day of December, 1907, and running thence along said boundary line, the center line of said brook and partly along the northerly line of said Parcel No. 875, the following courses and distances: North 84 degrees 31 minutes east 30.3 feet, south 48 degrees 1 minute east 36.3 feet, north 54 degrees 16 minutes east 39.9 feet, north 80 degrees 48 minutes east 110.7 feet, south 49 degrees 57 minutes east 76.2 feet, north 83 degrees 2 minutes east 31.3 feet, south 50 degrees 52 minutes east 53.2 feet, north 63 degrees 13 minutes east 45.7 feet, south 65 degrees 15 minutes east 47.3 feet, north 66 degrees east 68.9 feet, north 50 degrees 50 minutes east 115.7 feet, north 67 degrees 52 minutes east 52.5 feet, north 49 degrees 36 minutes east 47.3 feet, north 52 degrees 45 minutes east 45.7 feet, north 53 degrees 30 minutes east 41.9 feet to a point in the southerly line of Middle Section road (running from Kensico to King street); thence continuing along the center line of Archer Brook and said boundary line of Section No. 7, north 5 degrees 30 minutes east 27.1 feet, north 0 degrees 40 minutes west 8 feet to the southwest corner of Parcel No. 887, in the northerly line of said road; thence partly along the westerly line of said parcel, and continuing along the center line of Archer Brook and the boundary line of Section No. 7, north 9 degrees 40 minutes west 37.2 feet, north 42 degrees 30 minutes east 61.7 feet, north 8 degrees 29 minutes east 151.5 feet, thence continuing along said boundary line of Section No. 7, and running along the westerly line of said Parcel No. 886 and Parcel No. 861, the following courses and distances: North 44 degrees 16 minutes west 146.2 feet, north 20 degrees 22 minutes west 246.4 feet, north 24 degrees 14 minutes west 28.5 feet, north 3 degrees 9 minutes east 78.2 feet, north 20 degrees 15 minutes east 122.1 feet, north 33 degrees 30 minutes west 140.4 feet, south 60 degrees 31 minutes west 26.6 feet, north 4 degrees 12 minutes east 99.8 feet, north 45 degrees 14 minutes east 188.3 feet, north 23 degrees 11 minutes east 180.2 feet, north 1 degree 18 minutes east 88 feet, north 53 degrees 40 minutes east 54.5 feet, north 32 degrees 45 minutes east 141.1 feet, north 33 degrees 31 minutes east 107.3 feet, north 33 degrees 10 minutes east 100.1 feet, north 26 degrees 34 minutes east 129.7 feet, north 11 degrees 22 minutes east 129.8 feet, north 20 degrees 52 minutes east 95.3 feet, north 26 degrees 1 minute west 93.5 feet, north 12 degrees 20 minutes east 112 feet to the northwest corner of said Parcel No. 861, in the southerly line of Cooney Hill road (running from Kensico to Middle Section road); thence continuing along the boundary line of Section No. 7, south 12 degrees 30 minutes east 37 feet, crossing said road, to a point in the northerly line thereof; thence along said road line and still continuing along said boundary line the following courses and distances: South 50 degrees 38 minutes east 6.4 feet, north 21 degrees 14 minutes east 47.8 feet, north 46 degrees 15 minutes east 81.7 feet, north 22 degrees 27 minutes east 202.2 feet, north 52 degrees 47 minutes east 317.7 feet, north 24 degrees 24 minutes east 176.2 feet; thence continuing along said road line the following courses and distances: North 61 degrees 32 minutes east 37.5 feet, north 82 degrees 22 minutes east 34.2 feet, south 48 degrees 30 minutes east 20 feet to the most westerly point of Parcel No. 848; thence along the northerly line of said parcel and Parcel No. 850, and the northerly and westerly lines of Parcel No. 863, the following courses and distances: North 60 degrees 31 minutes east 297.4 feet, south 60 degrees 31 minutes east 141.2 feet, south 51 degrees 20 minutes east 314.4 feet, south 8 degrees 16 minutes east 191.7 feet, south 12 degrees 36 minutes west 137 feet to the southeast corner of said Parcel No. 864, in the northerly line of before mentioned Middle Section road; thence south 12 degrees 36 minutes west 67 feet, crossing said road to a point in the southerly line thereof, in the northerly line of Parcel No. 870; thence partly along said northerly line, along the easterly lines of said parcel and Parcel No. 871, and partly along the northerly line of Parcel No. 879, the following courses and distances: South 12 degrees 36 minutes west 267.2 feet, south 32 minutes east 440 feet, south 47 degrees 20 minutes east 109.4 feet, east 842 feet, south 16 degrees 57 minutes east 1,170.4 feet, north 26 degrees 8 minutes east 308.1 feet to the most northerly point of said Parcel No. 879, in the westerly line of King street (leading from Chappaqua to Port Chester); thence north 79 degrees 14 minutes east 48 feet, crossing said street, to a point in the easterly line thereof at the northwest corner of Parcel No. 880; thence along the northerly line of said parcel north 79 degrees 12 minutes east 460.8 feet to another point in the before mentioned line of the property of The City of New York, in the line between the States of New York and Connecticut, at the northeast corner of said Parcel No. 880; thence along the easterly line of said parcel and said City property line south 22 degrees 3 minutes west 384 feet to the southeast corner of said parcel, in the northerly line of before mentioned King street; thence continuing along said City property line south 22 degrees 3 minutes west 48 feet, again crossing said street to a point in the southerly line thereof, said point being also in the easterly line of before mentioned Parcel No. 879; thence partly along said easterly line, along the easterly lines of Parcels Nos. 878 and 877, along the easterly and partly along the southerly lines of Parcel No. 876, partly along the easterly line of Parcel No. 875, the southerly and westerly lines of Parcel No. 875, the westerly line of Parcel No. 874 and partly along the westerly line of before mentioned Parcel No. 875, and continuing along the line of the property of The City of New York, the following courses and distances: South 48 degrees 31 minutes west 275.5 feet, south 22 degrees 20 minutes east 537.7 feet, south 13 degrees 22 minutes west 326.6 feet, south 60 degrees 31 minutes west 278.8 feet, south 9 degrees 16 minutes west 685 feet, south 4 degrees 21 minutes east 362 feet, south 8 degrees 21 minutes west 613.8 feet, south 14 degrees 29 minutes west 579.3 feet, south 38 degrees 44 minutes west 435.8 feet, south 3 degrees 21 minutes west 1,170.2 feet, south 27 degrees 27 minutes west 256 feet, north 21 degrees 15 minutes west 122.3 feet, north 50 degrees 17 minutes west 144.4 feet, north 52 degrees 22 minutes west 393.6 feet, north 66 degrees 20 minutes west 459.6 feet, north 43 degrees 42 minutes west 516.3 feet, north 3 degrees 6 minutes east 311.4 feet, north 82

degrees 40 minutes west 314.3 feet, south 21 degrees 32 minutes west 305.3 feet, south 7 degrees 36 minutes west 95.4 feet, south 41 minutes west 82 feet, south 30 degrees 17 minutes west 192 feet, south 72 degrees 59 minutes west 513.9 feet, north 14 degrees 44 minutes west 823.4 feet, north 60 degrees 44 minutes west 922.9 feet, north 60 degrees 23 minutes west 332.8 feet, south 86 degrees 31 minutes west 380 feet, south 51 degrees 47 minutes west 977.9 feet, south 57 degrees 21 minutes west 193.7 feet, north 74 degrees 28 minutes west 276.2 feet, north 32 degrees 30 minutes west 530.2 feet, north 3 degrees 17 minutes west 1,246 feet, north 21 degrees 28 minutes east 2,394.9 feet and north 25 degrees 45 minutes east 400 feet to the point or place of beginning.

#### Second Part.

Beginning at the southeast corner of Parcel No. 881, in the line of the property of The City of New York, said point being also the northeast corner of Parcel No. 885, and running thence along the easterly line of said Parcel No. 885 and along said City property line, south 3 degrees 15 minutes east 81.6 feet, south 32 degrees 38 minutes east 49.1 feet to the most northerly point of Parcel No. 884, in the line between the towns of North Castle and Harrison; thence partly along the northerly and along the easterly lines of said Parcel No. 884, partly along the easterly line of Parcel No. 885, along the northerly and partly along the easterly lines of Parcel No. 886, partly along the easterly line of Parcel No. 887, along the northerly line of Parcel No. 889, along the westerly line of Parcel No. 890, partly along the westerly line of Parcel No. 893, partly along the westerly line of Parcel No. 900A, along the westerly lines of Parcels Nos. 901, 902, 903, 904 and 907, and continuing along said City property line, the following courses and distances: South 32 degrees 28 minutes east 801.9 feet, south 74 degrees 24 minutes east 654.0 feet, south 76 degrees 23 minutes east 635.1 feet, crossing a road leading from White Plains and Purchase to Kensico, south 88 degrees 56 minutes east 611.7 feet, south 33 degrees 31 minutes east 410.8 feet, south 74 degrees 27 minutes east 314.1 feet, south 15 degrees 46 minutes west 613.1 feet, south 12 degrees 31 minutes east 1,055.7 feet, north 83 degrees 15 minutes east 754.5 feet, north 52 degrees 21 minutes east 672.3 feet, south 55 degrees 40 minutes east 372.3 feet, south 17 degrees 10 minutes east 524.4 feet, south 71 degrees 18 minutes east 782.2 feet, south 4 degrees 22 minutes east 819.0 feet, south 44 degrees 20 minutes east 363.3 feet, north 86 degrees 30 minutes east 773.9 feet, north 0 degrees 30 minutes east 782.7 feet, north 87 degrees 0 minutes east 32.1 feet, north 86 degrees 37 minutes east 203.2 feet, south 27 degrees 12 minutes east 474.5 feet, crossing Lake street (leading from White Plains to King street), north 48 degrees 28 minutes east 826.6 feet, recrossing said street north 11 degrees 35 minutes east 1,511.3 feet, north 1 degree 41 minutes west 2,197.3 feet, north 13 degrees 43 minutes west 712.3 feet, north 5 degrees 21 minutes east 316.7 feet, north 12 degrees 10 minutes west 746.5 feet, crossing a brook, north 9 degrees 36 minutes east 435 feet, north 59 degrees 18 minutes east 261 feet, north 13 degrees 54 minutes east 866.4 feet, north 22 degrees 18 minutes west 400.8 feet, and north 22 degrees 6 minutes east 147.1 feet to the most northerly point of said Parcel No. 907, in the southerly line of King street (leading from Chappaqua to Port Chester); thence continuing along said City property line, north 22 degrees 6 minutes east 47 feet, crossing said street, to a point in the northerly line thereof, said point being the southwest corner of Parcel No. 909; thence along the westerly line of said parcel, and still continuing along said City property line, north 22 degrees 6 minutes east 55.5 feet to the most northerly point of said Parcel No. 909, in the line between the States of New York and Connecticut; thence along said State line and the easterly line of said parcel south 31 degrees 33 minutes east 137 feet to the southeast corner of said parcel, in the before mentioned northerly line of King street; thence continuing along said State line, south 31 degrees 33 minutes east 180 feet, again crossing said street, to a point in the southerly line thereof, in the easterly line of before mentioned Parcel No. 907; thence partly along said easterly line, along the easterly line of Parcel No. 900, and continuing along said State line, south 31 degrees 33 minutes east 1,101.4 feet to the southeast corner of said Parcel No. 906; thence partly along the southerly line of said parcel, along the easterly lines of before mentioned Parcels Nos. 903, 902 and 901, partly along the easterly line of before mentioned Parcel No. 900A, along the easterly line of Parcel No. 900C, the easterly and southerly lines of Parcel No. 900B, partly along the southerly lines of before mentioned Parcel No. 900A and Parcel No. 899, along the southerly and westerly lines of Parcel No. 898, and again partly along the southerly line of Parcel No. 900A, the following courses and distances: South 63 degrees 22 minutes west 71.6 feet, south 2 degrees 1 minutes east 809 feet, south 14 degrees 0 minutes east 412.7 feet, south 43 degrees 2 minutes west 745.8 feet, south 4 degrees 4 minutes east 608.3 feet, south 10 degrees 4 minutes east 287 feet, south 16 degrees 30 minutes west 346.4 feet, south 4 degrees 51 minutes west 366.7 feet, south 3 degrees 36 minutes west 921.4 feet, south 6 degrees 6 minutes east 799.5 feet, due east 368 feet, south 20 degrees 41 minutes east 480.8 feet, south 3 degrees 50 minutes east 311.8 feet, south 16 degrees 30 minutes west 770.7 feet, crossing a road leading from White Plains to King street, south 57 degrees 11 minutes west 570.3 feet, south 8 degrees 14 minutes west 326.5 feet, south 87 degrees 54 minutes west 114 feet, north 11 degrees 54 minutes west 67 feet, north 30 degrees 30 minutes west 47.3 feet, north 11 degrees 54 minutes west 92 feet, north 24 degrees 14 minutes west 57.1 feet, and south 88 degrees 26 minutes west 292.1 feet to a point in the easterly line of a road leading from Rye Pond to Purchase, in the easterly line of Parcel No. 894; thence partly along said easterly line of Parcel No. 894, south 31 degrees 8 minutes west 90.8 feet, crossing said road, to the northeast corner of Parcel No. 897; thence along the easterly line of said parcel and the westerly line of said road, south 40 minutes east 131.8 feet, and south 1 degree 46 minutes east 110 feet to the southeast corner of said parcel; thence along the southerly lines of said parcel and Parcels Nos. 896 and 895, south 74 degrees 34 minutes west 427.6 feet and north 80 degrees 32 minutes west 471.0 feet to the most westerly point of said Parcel No. 895, in the southerly line of Post road (leading from White Plains to King street), in the southerly line of before mentioned Parcel No. 894; thence partly along said southerly line of Parcel No. 894, north 80 degrees 31 minutes west 62 feet, crossing said road, to a point in the northerly line thereof, in the southerly line of Parcel No. 892; thence partly along said southerly line, north 66 degrees 30 minutes west 230.6 feet, south 65 degrees 32 minutes west 458 feet, south 65 degrees 11 minutes west 186.6 feet to the southwest corner of said parcel, in the easterly line of before mentioned Lake street, said point being also the most southerly point of Parcel No. 891;

thence partly along the southerly line of said Parcel No. 891; north 55 degrees 31 minutes west 29 feet to the most westerly point of same, in the southerly line of Parcel No. 889, in the center of said street; thence partly along said southerly line, along the westerly line of Parcel No. 888, partly along the southerly line of before mentioned Parcel No. 886, along the southerly and westerly lines of before mentioned Parcel No. 884; and partly along the southerly and along the westerly lines of before mentioned Parcel No. 881, the following courses and distances: West 650.1 feet, north 28 degrees 36 minutes west 765.6 feet, north 53 degrees 26 minutes west 261 feet, north 27 degrees 43 minutes west 770.3 feet, north 31 degrees 49 minutes west 446.5 feet, south 26 degrees west 367.2 feet, south 75 degrees 17 minutes west 633.8 feet, north 66 degrees 16 minutes west 676.1 feet, north 16 degrees 40 minutes west 666.8 feet, north 7 degrees 30 minutes west 107.9 feet, north 16 degrees 43 minutes west 403.8 feet, north 8 degrees 25 minutes east 419.5 feet, north 32 degrees 11 minutes west 347.4 feet, south 74 degrees 38 minutes west 1,421.9 feet, north 84 degrees 34 minutes west 277.1 feet, recrossing the before mentioned road leading from White Plains and Purchase to Kensico, north 61 degrees 53 minutes west 727.4 feet, north 16 degrees 32 minutes west 753.2 feet and north 11 degrees 16 minutes west 626.9 feet to the southwest corner of before mentioned Parcel No. 882, in the before mentioned line between the Towns of North Castle and Harrison; thence partly along the westerly line of said parcel and along the westerly line of Parcel No. 882, north 11 degrees 16 minutes west 307.3 feet and north 1 degree 48 minutes west 311.7 feet to the northwest corner of said Parcel No. 882, in the boundary line of Real Estate Section No. 7, Southern Aqueduct Department, the map of which section was filed in the office of the Register of the County of Westchester, at White Plains, N. Y., on the 31 day of December, 1907; thence along said boundary line, partly along the northerly line of said Parcel No. 882 and along the westerly, northerly and easterly lines of before mentioned Parcel No. 881, the following courses and distances: North 51 degrees 20 minutes east 20.8 feet, north 49 degrees 35 minutes east 60 feet, north 1 degree 1 minute east 31.2 feet, north 12 degrees 45 minutes west 256.6 feet, north 16 degrees 40 minutes east 41.7 feet, north 13 degrees 52 minutes west 19.8 feet, north 2 degrees 11 minutes east 34.8 feet, north 6 degrees 34 minutes west 32.2 feet, north 3 degrees 44 minutes east 24.6 feet, north 20 degrees 1 minute east 26.1 feet, north 1 degree 8 minutes west 75.3 feet, north 7 degrees 54 minutes east 18.3 feet, north 14 degrees 30 minutes west 68.5 feet, north 86 degrees 20 minutes east 324.1 feet and south 28 degrees 20 minutes east 274 feet to the point or place of beginning.

The fee to be acquired by The City of New York in all the real estate parcels Nos. 857 to 909, both inclusive, contained in the above description.

Reference is hereby made to the said map filed as aforesaid in the office of the Register of the County of Westchester, for a more detailed description of the real estate to be taken in fee as above described.

The foregoing description covers certain highways to be acquired by The City of New York, and the following is the description of the strip of real estate shown on the map of Section 12, Southern Aqueduct Department, filed in the office of the Register of the County of Westchester, at White Plains, N. Y., on the 31 day of July, 1908, which strip are marked "Substituted New Road" on said map, and the center lines of which are described as follows:

#### First Strip.

Beginning at a point in the easterly line of Lake street, leading from White Plains to King street (shown on the before mentioned map of Section No. 12, Southern Aqueduct Department), distant 340.8 feet northerly from the southwest corner of Parcel No. 896, measured along said easterly line of Lake street and along the westerly line of said Parcel No. 892, and running thence the following courses, curves and distances: On a curve of 353.2 feet radius to the right 196.8 feet, south 84 degrees 5 minutes east 244.4 feet, on a curve of 353.2 feet radius to the right 21.6 feet, south 57 degrees 37 minutes east 216.6 feet, and on a curve of 110.5 feet radius to the left 172.5 feet to the point of intersection of said center line with the northerly line of Post road leading from White Plains to King street.

The above described substituted new road lies wholly within the Town of Harrison.

#### Second Strip.

Beginning at a point in the westerly line of a road leading from Purchase to Rye Pond, at the most northerly point of Parcel No. 894 (shown on the before mentioned map of Section No. 12, Southern Aqueduct Department), in the line between Parcels Nos. 893 and 909, and running thence north 43 degrees 34 minutes east about 220 feet to the center of a road leading from White Plains to King street.

The above described substituted new road lies wholly within the Town of Harrison.

Dated August 1, 1908.

FRANCIS KEY PENDLETON,

Corporation Counsel.

Office and Post Office address: Hall of Records, corner of Chambers and Centre Streets, Borough of Manhattan, New York City.

#### NINTH JUDICIAL DISTRICT.

##### WESTCHESTER COUNTY.

Southern Aqueduct Department, Catskill Aqueduct, Section 13, Yorktown and Newcastle.

Notice of Application for the Appointment of Commissioners of Appraisal.

**PUBLIC NOTICE IS HEREBY GIVEN** that it is the intention of the Corporation Council of The City of New York to make application to the Supreme Court of the State of New York for the appointment of Commissioners of Appraisal, under chapter 724 of the Laws of 1905, as amended.

Such application will be made to the Supreme Court at a Special Term thereof, to be held in and for the Ninth Judicial District, at the Judges' Chambers, in the City of New Rochelle, Westchester County, N. Y., on the 26th day of September, 1908, at 9 o'clock in the forenoon of that day, at which time and place any person or persons desiring to be appointed as Commissioner of Appraisal, or to act as Commissioner of Appraisal under said act and discharge all the duties conferred by said act and the acts amendatory thereof.

The following is a description of the real estate to be acquired, together with a reference to the date and place of filing the map:

All those certain pieces or parcels of real estate situated in the towns of Yorktown and Newcastle, County of Westchester and State of New York, shown on a map entitled "Southern Aqueduct Department, Section No. 13, Board of Water Supply of The City of New York. Map of real estate situated in the towns of Yorktown and Newcastle, County of Westchester and State of New York, to be acquired by The City of New York under the provisions of Chapter 724 of the Laws of 1905, as amended, for the construction of Catskill Aqueduct and appurtenances from Hunter's Brook to Mt. Pleasant town line near Chappaqua"—which map was filed in the office of the Register of the County of Westchester, at White Plains, N. Y., on the 13th day of June, 1908, as Map No. 1893, which parcels are bounded and described as follows:

#### First Part.

Beginning at a point in the easterly line of Parcel No. 1 of Real Estate Section No. 1, Northern Aqueduct Department (Catskill Aqueduct), the map of which section was filed in the office of the Register of the County of Westchester, at White Plains, N. Y., on the 17th day of October, 1906 (which parcel belonged to Charles Dickerman prior to its acquisition by The City of New York), said point being 678.17 feet westerly from the most easterly point of said Parcel No. 1, in the center of Hunter's Brook, measured along said easterly line, and running thence partly along said line north 40 degrees 52 minutes west 230 feet and north 4 degrees 56 minutes east 130 feet; thence south 23 degrees 6 minutes east 351.3 feet, to the point or place of beginning.

#### Second Part.

Beginning at the most southerly point of Parcel No. 912, in the center of Valley street (leading from Croton Landing to Peekskill-Yorktown road), and running thence along the westerly line of said parcel north 33 degrees 51 minutes west 113 feet, crossing Hunter's Brook to the northwest corner of said parcel; thence along the northerly line of same north 42 degrees 31 minutes east 103 feet to the northeast corner of said parcel, in the westerly line of Parcel No. 1 of above mentioned Section No. 1, Northern Aqueduct Department; thence partly along said westerly parcel line and the easterly line of said Parcel No. 911 south 40 degrees 52 minutes east 35 feet, again crossing Hunter's Brook, to the most southerly point of said Parcel No. 1, in the westerly line of Parcel No. 912; thence partly along said westerly line and the easterly line of said Parcel No. 1 north 12 degrees 3 minutes east 28.2 feet to a point in the center of before mentioned Hunter's Brook; thence along the center line of said brook and continuing along the westerly line of Parcel No. 912 and the easterly line of Parcel No. 1, the following courses and distances: North 40 degrees 9 minutes east 41.9 feet, north 65 degrees 13 minutes east 43 feet, north 35 degrees 6 minutes east 45.2 feet, north 68 degrees 33 minutes east 40.1 feet and north 8 degrees 45 minutes east 297.2 feet; thence continuing along the center line of Hunter's Brook and said westerly line of Parcel No. 912, and running partly along the northerly line of said parcel the following courses and distances: North 23 degrees 20 minutes east 37.3 feet, north 65 degrees 33 minutes east 87.5 feet, north 40 degrees 43 minutes east 73 feet, north 24 degrees east 74.6 feet and north 60 degrees 11 minutes east 78 feet; thence continuing along the northerly line of Parcel No. 912, and running along the easterly and partly along the southerly line of said parcel, along the easterly lines of Parcels Nos. 913 and 916, partly along the easterly line of Parcel No. 917, along the easterly line of Parcel No. 918, partly along the northerly and along the southerly line of Parcel No. 919, partly along the southerly and easterly lines of Parcel No. 920, and partly along the easterly line of Parcel No. 921, and the following courses, distances and curves: South 84 degrees 44 minutes east 422 feet, south 24 degrees 6 minutes west 754.1 feet, south 33 degrees 32 minutes east 734.4 feet, north 30 degrees 1 minute west 93 feet, south 33 degrees 22 minutes east 513.5 feet, north 82 degrees 11 minutes east 84 feet, south 33 degrees 52 minutes east 725.0 feet, south 48 degrees 15 minutes east 327.2 feet, north 80 degrees 10 minutes east 232.1 feet, south 15 degrees 4 minutes west 778 feet, south 2 degrees 11 minutes west 39 feet, south 4 degrees 40 minutes east 51.9 feet, south 11 degrees 10 minutes east 29 feet, south 7 degrees 8 minutes east 13.2 feet, south 62 degrees 30 minutes east 13.4 feet, south 22 degrees 18 minutes east 24.3 feet, south 25 degrees 36 minutes east 99.1 feet, south 25 degrees 2 minutes east 0 feet, south 34 degrees 55 minutes east 322.8 feet, on a curve of 848.6 feet radius to the right 416 feet, south 84 degrees 16 minutes west 20 feet, south 5 degrees 44 minutes east 221.4 feet, on a curve of 626.3 feet radius to the left 118.6 feet, south 16 degrees 40 minutes east 89.6 feet, south 45 degrees 58 minutes east 58.9 feet, north 80 degrees 13 minutes east 12 feet, south 9 degrees 20 minutes east 331.3 feet, south 16 degrees 50 minutes east 158 feet and south 26 degrees 1 minutes east 21.4 feet to a point in the northerly line of a road leading from Croton to the Mohawk and Amawalk; thence along said road line, and continuing along the easterly line of Parcel No. 922, south 44 degrees 14 minutes east 74.7 feet, south 52 degrees 7 minutes east 437.7 feet, and south 35 degrees 7 minutes east 92.9 feet; thence continuing along said parcel line south 23 degrees 47 minutes east 44.5 feet, crossing said road, to a point in the southerly line thereof; thence along said southerly road line south 27 degrees 43 minutes east 101 feet; thence still continuing along said easterly line of Parcel No. 922, and running partly along the easterly line of Parcel No. 923, the following courses and distances: South 18 degrees 26 minutes west 22 feet, south 62 degrees 1 minute east 417 feet, south 34 degrees east 430.3 feet, south 9 degrees 42 minutes west 521.1 feet, south 22 degrees 22 minutes west 1470 feet and south 2 degrees 50 minutes west 81 feet; thence still continuing along the easterly line of Parcel No. 923 and running partly along a road leading from Mohawk and Amawalk to Yorktown Heights, south 26 degrees 24 minutes east 278.1 feet to a point in the center of a road leading from Croton Landing to Yorktown Heights; thence along the center line of said road north 23 degrees 10 minutes east 25 feet; thence still continuing along said parcel line and running partly along the easterly line of Parcel No. 924 the following courses and distances: South 16 degrees 24 minutes east 1,240 feet, north 73 degrees 16 minutes east 100 feet, south 16 degrees 24 minutes east 250 feet, north 21 degrees 30 minutes east 471.7 feet, south 10 degrees 24 minutes east 194 feet, south 29 degrees 42 minutes west 192.2 feet and south 3 degrees 30 minutes west 8.2 feet to a point in the center of a road leading from Mohawk and Amawalk to Croton Landing Station; thence continuing along the easterly line of Parcel No. 924, the following courses and distances: South 47 degrees 47 minutes east 344.3 feet, south 71 degrees 13 minutes east 75 feet, south 15 degrees 47 minutes east 1,190 feet, south 25 degrees 39 minutes east 123 feet, south 18 degrees 42 min-



