

# THE CITY RECORD.

VOL. XLV. NUMBER 13500.

NEW YORK, MONDAY, OCTOBER 8, 1917.

PRICE, 3 CENTS.

## THE CITY RECORD.

OFFICIAL JOURNAL OF THE CITY OF NEW YORK.

Published Under Authority of Section 1526, Greater New York Charter, by the  
BOARD OF CITY RECORD.

JOHN PURROY MITCHEL, Mayor.

LAMAR HARDY, CORPORATION COUNSEL.

WILLIAM A. PRENDERGAST, COMPTROLLER.

JOSEPH N. QUAIL, SUPERVISOR.

Supervisor's Office, Municipal Building, 9th floor.

Published daily, at 9 a. m., except legal holidays, at Nos. 96 and 98 Reade st. (north side), between West Broadway and Church st., Manhattan, New York City.

Subscription, \$9.30 a year, exclusive of supplements. Daily issue, 3 cents a copy.  
SUPPLEMENTS: Civil List (containing names, salaries, etc., of the City employees), Two Dollars; Official Census of Votes, 10 cents; Registry Lists, 5 cents each assembly district; Law Department Supplement, 10 cents; Annual Assessed Valuation of Real Estate, 25 cents each section; postage extra.

ADVERTISING: Copy for publication in the City Record must be received at least TWO (2) days before the date fixed for the first insertion; when proof is required for correction before publication, copy must be received THREE (3) days before the date fixed for the first insertion. COPY for publication in the corporation newspapers of Brooklyn must be received at least THREE (3) days before the date fixed for the first insertion.  
Entered as Second-class Matter, Post Office at New York City.

## TABLE OF CONTENTS.

Armory Board—	6725	Municipal Civil Service Commission—	6703
Proposals		Eligible Lists—Promulgated October 3, 1917	
Assessors, Board of—	6727	Minutes of Meeting Held September 5, 1917	6719
Completion of Assessments		Minutes of Special Meeting Held September 6, 1917	6721
Notice to Present Claims for Damages Under Chapter 540, Laws of 1913	6727	Proposed Amendment to Classification	6730
Board Meetings	6724	Proposed Amendment to Classification	6730
Proposals		New York Supreme Court—Schoharie, Delaware and Greene Counties—	
Bronx, Borough of—	6731	Application for Appointment of Commissioners	6733
Proposals		Notice to Bidders at Sales of Old Buildings, etc.	6734
Brooklyn, Borough of—	6725	Official Directory	6723
Proposals		Parks, Department of—	
Report for Week Ended September 22, 1917	6722	Proposals	6731
Changes in Departments, etc.	6723	Plant and Structures, Department of—	
Docks and Ferries, Department of—	6724	Report for Week Ended September 15, 1917	6722
Proposals		Police Department—	
Education, Department of—	6731	Auction Sale	6724
Proposals		Owners Wanted for Unclaimed Property	6724
Elections, Board of—	6703	Public Service Commission—	
Polling Places and Boundaries	6724	Calendar of Hearings Commencing October 8, 1917	6703
Proposals		Hearing on Form of Contract	6724
Estimate and Apportionment, Board of—	6703	Queens, Borough of—	6732
Budget Hearings on Departmental Estimates for Year 1918	6727	Proposals	6734
Notices of Public Hearings—Franchise Matters	6727	Richmond, Borough of—	
Notices of Public Hearings—Public Improvement Matters	6729	Proposals	6731
Public Hearings for Taxpayers—	6727	Street Cleaning, Department of—	
Ludget for 1918	6703	Proposals	6731
Finance, Department of—	6726	Sale of Condemned Property	6731
Confirmation of Assessments		Supreme Court, First Department—	6732
Appurtenances Thereon on City Real Estate by Sealed Bids	6726	Application	6732
Corporation Sale of the Lease of Certain City Real Estate	6726	Application to Court to Condemn Property	6732
Interest on City Bonds and Stock	6726	Filing Bills of Costs	6732
Sureties on Contracts	6726	Filing Tentative Decree—Notice to File Objections	6733
Vouchers Received October 6, 1917	6718	Supreme Court, Second Department—	6733
Warrants Made Ready for Payment October 6, 1917	6718	Filing Bills of Costs	6733
Fire Department—	6731	Filing Preliminary Abstracts	6733
Proposals		Taxes and Assessments, Department of—	6734
Health, Department of—	6730	Notice to Property Owners—Annual Valuations of Property	6734
Auction Sale of Old Ferryboat	6731	Tenement House Department—	
Proposals		Report for Quarter Ended June 30, 1917	6721
Instructions to Bidders for Work to be Done or Supplies to be Furnished	6734	Water Supply, Board of—	6727
Manhattan, Borough of—		Proposals	
Bulletin No. 19—Rules Governing the Issuance of Permits for the Installation and Alteration of Plumbing Work	6724		
Proposals	6724		

## BOARD OF ESTIMATE AND APPORTIONMENT.

### PUBLIC HEARINGS FOR TAXPAYERS.

#### Budget for 1918.

PUBLIC NOTICE IS HEREBY GIVEN that, pursuant to a resolution adopted by the Board of Estimate and Apportionment on September 21, 1917, PUBLIC HEARINGS will be held on

Monday, October 15, 1917, and

Tuesday, October 16, 1917,

—in Room 16, City Hall, Borough of Manhattan, at 10:30 o'clock a. m. in regard to the BUDGET FOR 1918, as TENTATIVELY PREPARED, and on

Wednesday, October 24, 1917, and

Thursday, October 25, 1917,

—in Room 16, City Hall, Borough of Manhattan, at 10:30 o'clock a. m. in regard to said BUDGET FOR 1918, as PROPOSED FOR ADOPTION and the TAXPAYERS OF THE CITY are invited to appear and be heard on those days, relative to appropriations to be made and included in said Budget.

Dated, New York, September 27, 1917.

JOSEPH HAAG, Secretary, Board of Estimate and Apportionment, Municipal Building, Telephone 4560 Worth.

## BOARD OF ESTIMATE AND APPORTIONMENT.

Budget Hearings on Departmental Estimates for Year 1918 Before the Sub-Committee of the Committee on Tax Budget of the Board of Estimate and Apportionment.

ROOM 530, MUNICIPAL BUILDING.

Monday, October 8, 1917.

10 A. M., Department of Education.

SAMUEL C. HYER, Clerk to Sub-Committee.

## MUNICIPAL CIVIL SERVICE COMMISSION.

### Eligible Lists—Promulgated Oct. 3, 1917.

Engineer Inspector (Architectural), Grade C.

1. Thomas H. Hallam, 500 Audubon ave., 86.90.
2. Algernon B. Comins, 561 Prospect st., West New Brighton, N. Y., 86.20.
3. Samuel Carr, 166 S. 2nd st., Brooklyn, 86.
4. John Delaney, 646 Crescent st., L. I. C., 85.30.
5. Joseph Brahm, 485 Sixth st., Brooklyn, 84.80.
6. Samuel Cohen, 1082 President st., Brooklyn, 82.60.
7. Patrick Herlihy, 58 N. 8th ave., Whitestone, L. I., 81.70.
8. Frederick G. Zucker, 46 Clinton pl., Mt. Vernon, N. Y., 81.30.
9. John M. Faries, 1339 Bristow st., Bronx, 79.20.
10. Francis T. Moore, 434 Hopkins ave., Astoria, 76.
11. Morris Klein, 116 Grove st., Brooklyn, 75.

12. John Sheridan, 6 Columbia pl., Maspeth, 73.30.
13. Howard B. Close, Greenwood Lake, N. Y., 70.50.
- Inspector of Iron and Steel Construction, Grade 2.
1. James P. Keogh, 1336 Jefferson ave., Brooklyn, 82.20.
2. John E. Duhig, 181 Russell st., Brooklyn, 78.60.
3. John Delaney, 646 Crescent st., L. I. City, 77.50.
4. James J. Stack, 2714 Creston ave., 77.10.
5. John Bailey, 615 Linwood st., Brooklyn, 76.90.

## PUBLIC SERVICE COMMISSION, FIRST DISTRICT.

No. 120 BROADWAY, NEW YORK CITY.

Calendar of Hearings Commencing October 8, 1917.

Monday, Oct. 8, 1917—10:30 a. m.—Room 2562—Case No. 1477—Kings County Electric Light and Power Company—"Application for approval of \$1,000,000 additional bonds"—Whole Commission. 10:30 a. m.—Room 2562—Case No. 2244—New York Railways Company—"Change of motive power on Union Square West between 14th st. and 15th st."—Whole Commission. 10:30 a. m.—Room 2562—Case No. 2248—Long Island Electric Railway Company—"Application for temporary suspension of service on Far Rockaway Line on Rockaway Turnpike between Hook Creek and Old Toll Gate"—Whole Commission. 11 a. m.—Room 2562—Adjourned Meeting of the Commission. 2:30 p. m.—Room 2562—Case No. 2232—Public Service Commissions Law and Other Statutes—"Hearing with respect to future legislation"—Whole Commission. (Note—This hearing will be adjourned to Nov. 21, 1917, at 2:30 p. m.)

Tuesday, Oct. 9, 1917—10:30 a. m.—Room 2562—Case No. 2235—Gas Corporations—"Standards for measurement of gas and rates for gas service"—Whole Commission. 2:30 p. m.—Room 2523—Case No. 2226—Edison Electric Illuminating Company of Brooklyn—Bay Ridge Theatre Corporation, Complainants—"Refusal of Company to relocate transformers"—Commissioner Hervey. 3 p. m.—Room 2523—Case No. 2229—Bleecker Street and Fulton Ferry Railroad Company—"Application for approval of declaration of abandonment of certain routes and franchises in the Borough of Manhattan"—Commissioner Hervey.

Wednesday, Oct. 10, 1917—2:30 p. m.—Room 2562—Case No. 2102—Interborough Rapid Transit Company et al.—"Brakeshoes on cars of elevated lines"—Whole Commission. (Note—This hearing will be adjourned to Nov. 19, 1917, at 2:30 p. m.) 2:30 p. m.—Room 2562—Case No. 2190—The Long Island Railroad Company—Alexander Cameron et al., Complainants—"Service and rates of fare between Jamaica and Long Island City and intermediate points"—Whole Commission.

Thursday, Oct. 11, 1917—10:30 a. m.—Room 2562—Case No. 2237—New York Railways Company and Eighth Avenue Railroad Company—John Purroy Mitchell as Mayor, etc., Complainants—"Surface railroad tracks on Central Park West"—Whole Commission. 2:30 p. m.—Room 2562—Case No. 2247—Brooklyn Heights Railroad Company et al.—"New tariff schedule, with particular reference to 15th Street Line"—Whole Commission. 2:30 p. m.—Room 2523—Case No. 2206—The Long Island Railroad Company—"Failure of power supply on electric division"—Commissioner Hervey. 2:30 p. m.—Room 2523—Case No. 2245—New York Edison Company—Hishmeh and Rashid, Complainants—"Alleged excessive charges for electricity"—Commissioner Hervey. 3:30 p. m.—Room 2523—Case No. 2250—Richmond Light and Railroad Company—Max Huhn, Complainant—"Discontinuance of electric service"—Commissioner Hervey.

Regular Meeting of the Commission held on Wednesday at 11 a. m.

## BOARD OF ELECTIONS.

BOARD OF ELECTIONS OF THE CITY OF NEW YORK, GENERAL OFFICE, MUNICIPAL BUILDING, BOROUGH OF MANHATTAN.  
NOTICE IS HEREBY GIVEN IN pursuance of section 301, Laws of 1916, constituting chapter 17 of the Consolidated Laws, of the boundaries of each of the election districts in the County of New York, and of the designation of the place of registration, October 8, 9, 10, 11, 12 and 13, and of the polling places for the election to be held November 6, 1917, in each of the election districts in said county, as follows:

### COUNTY OF NEW YORK.

#### BOROUGH OF MANHATTAN.

##### POLLING PLACES.

###### First Assembly District.

E. D.	Location.	Occupied as
1	222 E. Broadway	Shoemaker
2	252 Henry st.	Stationery
3	273 Madison st.	Barber
4	Corner Gouverneur and Monroe sts., west entrance on Monroe st.	P. S. 31
5	Corner Gouverneur and Monroe sts., entrance 61 Gouverneur st.	P. S. 31
6	248 Madison st.	Tailor
7	Madison st., bet. Pike and Rutgers sts., main entrance on Madison st.	P. S. 2
8	156 Madison st.	Barber
9	Henry st., bet. Pike and Rutgers sts., entrance, Exit B on Henry st.	P. S. 2
10	Henry st., bet. Catherine and Oliver sts., east entrance on Henry st.	P. S. 1
11	57 Market st.	Barber
12	Corner Monroe and Market sts., Exit 5 on Monroe st.	P. S. 177
13	Oak st., bet. Oliver and James sts., Oliver st. entrance.	P. S. 114
14	83 Roosevelt st., boys' entrance	P. S. 112
15	Oak st., bet. Oliver and James sts., west entrance on Oak st.	P. S. 114
16	Henry st., bet. Catherine and Oliver sts., west entrance on Henry st.	P. S. 1
17	60 Mott st., boys' entrance.	P. S. 108
18	Corner Mulberry and Bayard sts., Bayard st. entrance.	P. S. 23
19	21 Baxter st.	Oyster store
20	83 Roosevelt st., girls' entrance.	P. S. 112

E. D.	Location.	Occupied as
21	Washington, Albany and Carlisle sts., centre entrance on Washington st.	P. S. 29
22	Washington, Albany and Carlisle sts., east entrance on Albany st.	P. S. 29
23	Corner Hubert and Collister sts., centre entrance on Hubert st.	P. S. 44
24	Corner Mulberry and Bayard sts., north entrance on Mulberry st.	P. S. 23
25	Corner Hubert and Collister sts., centre entrance on Collister st.	P. S. 44
26	46 Grand st.	Confectionery
27	Clark, Dominick and Broome sts., west entrance on Broome st.	P. S. 38
28	260 Spring st.	Barber
29	Clark, Dominick and Broome sts., Dominick st. entrance.	P. S. 38

##### Second Assembly District.

1	49 Henry st.	Office
2	Forsyth st., bet. Canal and Hester sts., north entrance on Forsyth st.	P. S. 65
3	94 E. Broadway	Barber
4	16 Pike st.	Barber
5	Hester, Essex and Norfolk sts., south entrance on Norfolk st.	P. S. 62
6	Hester, Essex and Norfolk sts., center exit on Essex st.	P. S. 62
7	Cor. Grand and Ludlow sts., west entrance on Grand st.	P. S. 137
8	Hester, Orchard and Ludlow sts., exit 8 on Ludlow st.	P. S. 42
9	Eldridge st., bet. Canal and Hester sts., south entrance on Eldridge st.	P. S. 65
10	Chrystie st., bet. Canal and Hester sts., girls' entrance on Hester st.	P. S. 7
11	96 Forsyth st.	Electrician
12	160 Chrystie st., boys' entrance.	P. S. 35



E. D.	Location.	Occupied as	E. D.	Location.	Occupied as	E. D.	Location.	Occupied as	E. D.	Location.	Occupied as
13	Cor. Rivington and Forsyth sts., exit 6 on Forsyth st.	P. S. 20	9	Corner Broome and Cannon sts., north entrance on Cannon st.	P. S. 110	1	Seventh Assembly District.		18	South side of W. 100th st., 50 ft. west of West End ave.	Booth
14	Cor. Delancey and Ludlow sts., south ent. on Ludlow st.	P. S. 161	10	Corner Broome and Sheriff sts., Sheriff st. entrance.	P. S. 34	2	348 W. 59th st.	Florist	19	South side of W. 98th st., 100 ft. west of Broadway.	Booth
15	Cor. Rivington and Eldridge sts., exit 3 on Eldridge st.	P. S. 20	11	Corner Broome and Sheriff sts., exit B on Broome st.	P. S. 34	3	128 W. 64th st.	Laundry	20	South side of W. 99th st., 25 ft. east of West End av.	Booth
16	Cor. Delancey and Ludlow sts., north ent. on Ludlow st.	P. S. 161	12	Corner Broome and Ridge sts., 2nd ent. N. of Delancey on Ridge st.	P. S. 92	4	W. 65th st., west of Broadway, main entrance.	High School of Commerce	21	785 Amsterdam ave.	Barber
17	Cor. Forsyth and Stanton sts., north ent. on Forsyth st.	P. S. 91	13	Corner Broome and Ridge sts., main ent. on Broome st.	P. S. 92	5	218 W. 6th st.	Barber	22	172 W. 98th st.	Tailor
18	Corner Forsyth and Stanton sts., south entrance on Forsyth st.	P. S. 91	14	Rivington, Ridge and Pitt sts., south ent. on Ridge st.	P. S. 4	6	139 West End ave.	Undertaker	23	103 W. 96th st.	Tinsmith
19	160 Chrystie st., girls' entrance.	P. S. 35	15	Rivington, Ridge and Pitt sts., south ent. on Pitt st.	P. S. 4	7	W. 65th st., west of Broadway, main entrance.	High School of Commerce	24	726 Amsterdam ave.	Tailor
20	77 Chrystie st.	Pool Parlor	16	Attorney st., bet. Rivington and Stanton sts., boys' entrance.	P. S. 174	8	127 Columbus ave.	Barber	25	Amsterdam ave. and W. 93d st., center entrance on W. 93d st.	P. S. 93
21	Chrystie st., bet. Canal and Hester sts., boys' entrance on Chrystie st.	P. S. 7	17	Attorney st., bet. Rivington and Stanton sts., boys' entrance.	P. S. 174	9	191 Columbus ave.	Chemicals	26	272 W. 96th st.	Tailor
22	143 Baxter st., south yard entrance.	P. S. 130	18	188 Suffolk st., Cleaning and Dyeing		10	2020 Broadway	Laundry	27	Southeast cor. of W. 93d st. and Riverside dr.	Basement
23	143 Baxter st., north yard entrance.	P. S. 130	19	Corner Rivington and Suffolk sts., Rivington st. entrance.	P. S. 160	11	Amsterdam ave. and W. 68th st., girls' north entrance on Amsterdam ave.	P. S. 94	28	Amsterdam ave. and W. 93d st., south entrance on Amsterdam ave.	P. S. 93
24	67 Sullivan st.	Candy	20	187 Broome st., east entrance.	P. S. 120	12	Amsterdam ave. and W. 68th st., kindergarten entrance.	P. S. 94	29	642 Amsterdam ave.	Barber
25	Lafayette st., bet. Spring and Prince sts., south entrance.	P. S. 106	21	187 Broome st., west entrance.	P. S. 120	13	North side of W. 71st st., 100 ft. west of Broadway.	Booth	30	562 Amsterdam ave.	Barber
26	Lafayette st., bet. Spring and Prince sts., north entrance.	P. S. 106	22	Corner Rivington and Suffolk sts., Suffolk st. entrance.	P. S. 160	14	South side of W. 73d st., 50 ft. west of West End ave.	Booth	31	South side of W. 88th st., 50 ft. west of West End ave.	Booth
27	4 Bleecker st.	Barber	23	87 Essex st.	Barber	15	292 Amsterdam ave.	Tailor	32	2327 Broadway	Barber
28	31 E. 3d st.	Barber	24	356 W. 42d st.	Florist	16	53 W. 72d st.	Vacant	33	2311 Broadway	Laundry
29	153 Prince st.	Plumber	25	567 9th ave.	Barber	17	337 Columbus ave.	Undertaker	Tenth Assembly District.		
30	107 Sullivan st.	Barber	26	561 W. 42d st.	Barber	18	349 Amsterdam ave.	Cigars	1	91 6th ave.	Undertaker
31	112 W. Houston st.	Barber	27	519 W. 44th st., main entrance.	P. S. 51	19	346 Amsterdam ave.	Garage	2	36 Greenwich ave., east entrance, new building.	P. S. 41
32	199-201 Prince st.	Barber	28	457 W. 42d st.	Tailor	20	Amsterdam ave. and W. 77th st., kindergarten entrance.	P. S. 87	3	91 Christopher st.	Tailor
33	174 W. Houston st.	Barber	29	627 9th ave.	Real estate	21	67 Riverside Drive	Tailor	4	387 1/2 Bleecker st.	Barber
34	287 Bleecker st.	Shoes	30	324 W. 44th st.	Tailor	22	390 Amsterdam ave. and W. 77th st., 2d entrance north of W. 77th st. on Amsterdam ave.	P. S. 87	5	1 Perry st.	Barber
Third Assembly District.			31	696 8th ave.	Clothing	23	171 W. 80th st.	Tailor	6	16 8th ave.	Plumbing
1	682 Washington st.	Tailor	32	650 9th ave.	Real estate	24	West End ave. and W. 82d st., kindergarten entrance on West End ave.	P. S. 9	7	203 W. 13th st., exit 5.	P. S. 16
2	556 Hudson st.	Barber	33	653 9th ave.	Barber	25	West End ave. and W. 82d st., gymnasium entrance on West End ave.	P. S. 9	8	208 W. 13th st., exit 5.	P. S. 16
3	413 Bleecker st.	Barber	34	519 W. 44th st., 45th st. entrance, through yard.	P. S. 51	26	101 W. 83d st.	Express	9	60 W. 13th st., east entrance, Julia Richman High School	
4	29 Horatio st., main entrance.	P. S. 124	35	647 10th ave.	Cigars	27	507 Amsterdam ave.	Laundry	10	36 Greenwich ave., west entrance, new building.	P. S. 41
5	757 Washington st.	Barber	36	667 9th ave.	Cigars	28	529 Amsterdam ave.	Tailor	11	60 W. 13th st., west entrance, Julia Richman High School	
6	402 W. 13th st.	Restaurant	37	47th st., bet. 8th and 9th aves., east side of court.	P. S. 17	29	W. 89th st., near Columbus ave., main entrance.	P. S. 166	12	27 W. 8th st.	Garment weights
7	29 Horatio st., kindergarten entrance.	P. S. 124	38	48th st., bet. 8th and 9th aves., main ent. on court.	P. S. 17	30	W. 89th st., near Columbus ave., main entrance.	P. S. 166	13	54 6th ave.	Barber
8	72 9th ave.	Barber	39	455 W. 48th st.	Barber	31	South side of W. 91st st., 100 feet west of Columbus ave.	Booth	14	70 University pl.	Restaurant
9	256 W. 15th st.	Barber	40	672 10th ave.	Undertaker	32	685 Amsterdam ave.	Undertaker	15	145 E. 17th st.	Tailor
10	140 8th ave.	Barber	41	515 W. 47th st.	Storage	33	Corner East Houston and Essex sts., south exit on Essex st.	P. S. 13	16	254 3d ave.	Barber
11	314 W. 17th st., playground entrance.	P. S. 11	42	709 10th ave.	Barber	34	Corner of East Houston and Essex sts., exit 8 on East Houston st.	P. S. 13	17	309 4th ave.	Barber
12	104 10th ave.	Barber	43	439 W. 49th st., southwest entrance.	P. S. 84	35	38 1st st., exit 6 on 1st st.	P. S. 79	18	270 4th ave.	Barber
13	314 W. 17th st., playground entrance.	P. S. 11	44	732 9th ave.	Undertaker	36	38 1st st., exit 3 on 1st st.	P. S. 79	19	102 W. 17th st.	Barber
14	351 W. 18th st., kindergarten entrance.	P. S. 56	45	430 W. 50th st., southwest entrance.	P. S. 84	37	45 1st ave.	Barber	20	177 7th ave.	Tailor
15	351 W. 18th st., center entrance.	P. S. 56	46	731 10th ave.	Barber	38	E. 4th st., bet. 1st ave. and Avenue A, east entrance on Court.	P. S. 63	21	124 W. 28th st., east entrance.	P. S. 48
16	165 9th ave.	Barber	47	500 W. 51st st.	Tailor	39	E. 3d st., bet. 1st ave. and Avenue A, east entrance on Court.	P. S. 63	22	124 W. 30th st., west entrance.	P. S. 26
17	174 9th ave.	Laundry	48	507 W. 51st st.	Barber	40	510 E. 5th st.	Tailor	23	41 W. 35th st.	Antiques
18	204 8th ave.	Barber	49	317 W. 52d st., kindergarten entrance.	P. S. 58	41	E. 4th st., bet. 1st and 2d aves., east entrance.	P. S. 25	24	130 Lexington ave.	Undertaker
19	190 7th ave.	Barber	50	317 W. 52d st., kindergarten entrance.	P. S. 58	42	204 5th st.	Barber	25	580 3d ave.	Cigars
20	302 W. 22d st.	Tailor	51	802 10th ave.	Barber	43	2 Astor place.	Barber	26	110 E. 41st st.	Books
21	316 W. 23rd st.	Barber	52	814 10th ave.	Candy	44	237 6th st.	Tailor	27	309 Madison ave.	Vacant
22	W. 24th st., bet. 7th and 8th aves., W. 24th st. entrance.	P. S. 45	53	819 10th ave.	Barber	45	95 E. 10th st.	Barber	28	130 W. 37th st.	Restaurant
23	219 9th ave.	Barber	54	848 10th ave.	Barber	46	Cor. 9th st. and 1st ave., exit 4 on 9th st.	P. S. 122	29	554 8th ave.	Gents furnishings
24	253 10th ave.	Barber	55	872 9th ave.	Real estate	47	75 7th st.	Barber	30	257 W. 40th st., boys' entrance.	P. S. 28
25	259 9th ave.	Tailor	56	864 10th ave.	Barber	48	135 Avenue A	Barber	31	257 W. 40th st., boys' entrance.	P. S. 28
26	W. 25th st., bet. 7th and 8th aves., W. 25th st. entrance.	P. S. 45	57	462 W. 58th st., exit 3.	P. S. 141	49	Cor. 9th st. and 1st ave., exit 2 on 9th st.	P. S. 122	32	142 W. 38th st.	Office
27	316 8th ave.	Barber	58	462 W. 58th st., main entrance.	P. S. 141	50	12th st., east of Avenue B, west entrance.	P. S. 61	33	64 W. 40th st.	Electrician
28	363 W. 25th st.	Barber	59	24 Columbus ave.	Barber	51	536 E. 12th st., main entrance.	P. S. 126	34	75 W. 47th st.	Undertaker
29	418 W. 28th st., center ent. of new addition.	P. S. 33	60	24 Amsterdam ave.	Confectionery	52	E. 13th st., bet. 1st and 2d aves., exit 1.	P. S. 19	35	934 6th ave.	Barber
30	418 W. 28th st., main ent., old building.	P. S. 33	61	201 W. 61st st.	Barber	53	76 3d ave.	Barber	36	753 7th ave.	Tailor
31	296 9th ave.	Art gallery	62	154 W. 62d st.	Tailor	54	244 E. 14th st.	Labor Temple	37	120 W. 46th st., exit 2.	P. S. 67
32	259 W. 29th st.	Barber	63	73 Amsterdam ave.	Barber	55	E. 14th st., bet. 1st and 2d aves., exit 4.	P. S. 19	38	120 W. 46th st., exit 4.	P. S. 67
33	334 9th ave.	Florist	64	Corner East Houston and Lewis sts., boys' entrance on Lewis st.	P. S. 188	56	153 3d ave.	Laundry	39	836 8th ave.	Barber
34	352 10th ave.	Barber	65	Mangin, bet. E. Houston and Stanton sts., north entrance.	P. S. 97	57	73 W. 82d st.	Tailor	40	920 8th ave.	Tailor
35	412 10th ave.	Cigars	66	Corner E. Houston and Lewis sts., boys' entrance on Lewis st.	P. S. 188	58	507 Columbus ave.	Furniture	Eleventh Assembly District.		
36	440 10th ave.	Barber	67	272 2d st., girls' entrance.	P. S. 131	59	583 Columbus ave.	Tailor	1	315 W. 102d st.	Storage
37	485 8th ave.	Florist	68	212 2d st.	Barber	60	627 Columbus ave.	Cigars	2	872 Amsterdam ave.	Tailor
38	W. 35th st., bet. 8th and 9th aves., west entrance on W. 35th st.	P. S. 32	69	269 E. 4th st., girls' entrance.	P. S. 105	61	709 Columbus ave.	Laundry	3	Corner of 104th st. and Amsterdam ave., exit 2 on Amsterdam ave.	P. S. 54
39	W. 36th st., bet. 8th and 9th aves., W. 36th st. entrance.	P. S. 32	70	272 2d st., boys' entrance.	P. S. 131	62	726 Columbus ave.	Music	4	Corner 104th st. and Amsterdam ave., exit 7 on 104th st.	P. S. 54
40	453 9th ave.	Barber	71	E. 4th st., bet. Avenues C and D, west entrance.	P. S. 15	63	72 W. 98th st.	Tailor	5	150 Manhattan ave.	Tailor
41	515 W. 37th st., girls' entrance.	P. S. 127	72	710 E. 9th st., exit 4.	P. S. 36	64	39 W. 98th st.	Laundry	6	68 W. 106th st.	Upholsterer
42	515 W. 37th st., boys' entrance.	P. S. 127	73	710 E. 9th st., exit 4.	P. S. 36	65	19 W. 100th st.	Barber	7	2744 Broadway	Pictures
43	509 9th ave.	Barber	74	208 Avenue C	Butcher	66	18 W. 102d st.	Tailor	8	252 W. 108th st.	Laundry
44	353 W. 38th st.	Undertaker	75	518 East 13th st.	Barber	67	20 W. 104th st.	Tailor	9	948 Amsterdam ave.	Barber
45	430 W. 40th st.	Tinsmith	76	258 Avenue B	Tailor	68	74 W. 103d st.	Tailor	10	53 W. 106th st.	Undertaker
Fourth Assembly District.			77	E. 16th st., bet. 1st ave. and Avenue A, main entrance.	P. S. 104	69	102d st., east of Amsterdam ave., gymnasium entrance.	P. S. 179	11	101 W. 108th st.	Plumber
1	51 Jackson st.	Candy	78	E. 17th st., bet. 1st ave. and Avenue A, east entrance.	P. S. 104	70	102d st., east of Amsterdam ave., kindergarten entrance.	P. S. 179	12	W. 108th st., bet. Broadway and Amsterdam ave., east entrance.	P. S. 165
2	Corner Jackson and Madison sts., east ent. on Madison st.	P. S. 12	79	301 Avenue C	Barber	71	124 W. 101st st.	Tailor	13	1010 Columbus ave.	Tailor
3	Corner Jackson and Madison sts., west entrance.	P. S. 12	80			72	813 Amsterdam ave.	Shoes	14	1007 Columbus ave.	Cigars
4	Corner Henry and Gouverneur sts., west ent. on Henry st.	P. S. 147	81			73			15	300 W. 111th st.	Laundry
5	Corner Broome and Cannon sts., east ent. on Broome st.	P. S. 110	82			74			16	2060 8th ave.	Barber
6	325 1/2 Rivington st.	Barber	83			75			17	1840 7th ave.	Laundry
7	Corner Lewis and Rivington sts., exit 9 on Lewis st.	P. S. 88	84			76			18	279 W. 113th st.	Tailor
8	Corner Lewis and Rivington sts., exit 8 on Rivington st.	P. S. 88	85			77			19	300 W. 113th st.	Laundry
			86			78			20	300 1/2 W. 116th st.	Shoe Cleaning
			87			79			21	W. 114th st., bet. 7th and 8th aves., west entrance.	Wadleigh H. S.
			88			80			22	W. 115th st., bet. 7th and 8th aves., east entrance.	Wadleigh H. S.
			89			81			23	Corner W. 117th st. and St. Nicholas ave., exit 2 on St. Nicholas ave.	P. S. 10
			90			82			24	Corner W. 117th st. and St. Nicholas ave., W. ent. on W. 117th st.	P. S. 10
			91			83			25	169 St. Nicholas ave.	Tailor
			92			84			26	411 Manhattan ave.	Barber
			93			85			27	352 W. 116th st.	Tailor
			94			86			28	1117 Amsterdam ave.	Barber
			95			87			29	North side of W. 110th st., 150 ft. east of Broadway.	Booth
			96			88			30	W. 109th st., bet. Broadway and Amsterdam ave., main entrance.	P. S. 165
			97			89			31	516 W. 113th st.	Tailor







E. D.	Location.	Occupied as
20	611 Lenox ave.	Barber
21	2401 7th ave.	Barber
22	2429 7th ave.	Tailor
23	2453 7th ave.	Barber
24	2465 7th ave.	Bakery
25	266 W. 144th st.	Barber
26	2444 7th ave.	Barber
27	275 W. 141st st.	Tailor
28	301 W. 144th st.	Tailor
29	356 W. 145th st.	Barber
30	1647 Amsterdam ave.	Barber
31	748 St. Nicholas ave.	Cigars
32	787 St. Nicholas ave.	Tailor
33	27 St. Nicholas ave.	Tailor

**Twenty-second Assembly District.**

1	1705 Amsterdam ave.	Barber
2	528 W. 145th st.	Plumber
3	W. 145th st., bet. Broadway and Amsterdam ave., W. entrance on court.	P. S. 186
4	W. 146th st., bet. Broadway and Amsterdam ave., E. entrance on court.	P. S. 186
5	1768 Amsterdam ave.	Umbrellas
6	3602 Broadway	Barber
7	3639 Broadway	Cigars
8	1793 Amsterdam ave.	Laundry
9	3644 Broadway	Laundry
10	3665 Broadway	Tailor
11	3658 Broadway	Bakery
12	1867 Amsterdam ave.	Barber
13	471 W. 153d st.	Tailor
14	Cor. St. Nicholas ave. and W. 156th st., S. entrance on St. Nicholas ave.	P. S. 46
15	Cor. St. Nicholas ave. and W. 156th st., 2d ent. east on W. 156th st.	P. S. 46
16	3783 Broadway	Stationery
17	958 St. Nicholas ave.	Tailor
18	961 St. Nicholas ave.	Tailor
19	2005 Amsterdam ave.	Barber
20	2034 Amsterdam ave.	Tailor
21	860 Riverside Drive	Office
22	So. side of W. 161st st., 100 ft. west of Ft. Washington ave.	Booth
23	Fifty ft. N. of W. 161st st. and North River.	Bungalow
24	2040 Amsterdam ave.	Confectionery
25	2845 8th ave.	Bakery
26	2920 8th ave.	Cigars
27	2830 8th ave.	Barber
28	2564 7th ave.	Barber
29	2789 8th ave.	Barber
30	No votes.	
31	102 Bradhurst ave.	Barber
32	W. 148th st., bet. 7th and 8th ayes., W. entrance on court.	P. S. 90
33	W. 147th st., bet. 7th and 8th ayes., east entrance on court.	P. S. 90
34	227 W. 145th st.	Undertaker
35	252 W. 145th st.	Confectionery

**Twenty-third Assembly District.**

1	603 W. 162d st.	Laundry
2	1093 St. Nicholas ave.	Undertaker
3	2074 Amsterdam ave.	Barber
4	2079 Amsterdam ave.	Tailor
5	2089 Amsterdam ave.	Barber
6	2121 Amsterdam ave.	Barber
7	Audubon ave., 168th and 169th sts., west entrance on W. 169th st.	P. S. 169
8	Audubon ave., 168th and 169th sts., main entrance on W. 168th st.	P. S. 169
9	2220 Amsterdam ave.	Tailor
10	1242 St. Nicholas ave.	Cigars
11	1245 St. Nicholas ave.	Tailor
12	2288 Amsterdam ave.	Barber
13	2324 Amsterdam ave.	Barber
14	W. 176th st., bet. St. Nicholas and Audubon ayes., boys' entrance	P. S. 115
15	247 Audubon ave.	Tailor
16	2390 Amsterdam ave.	Tailor
17	W. 177th st., bet. St. Nicholas and Audubon ayes., boys' entrance	P. S. 115
18	1375 St. Nicholas ave.	Barber
19	4183 Broadway	Shoemaker
20	865 W. 180th st.	Stationery
21	41 Northern ave.	Laundry
22	4227 Broadway	Confectionery
23	750 W. 181st st.	Tailor
24	305 Audubon ave.	Barber
25	Wadsworth ave., 182d and 183d sts., east entrance on W. 182d st.	P. S. 132
26	Wadsworth ave., 182d and 183d sts., east entrance on W. 183d st.	P. S. 132
27	566 W. 184th st.	Tailor
28	1514 St. Nicholas ave.	Shoemaker
29	1612 St. Nicholas ave.	Tailor
30	1627 St. Nicholas ave.	Candy
31	4307 Broadway	Laundry
32	160 Nagle ave.	Laundry
33	Broadway, Academy st. and Vermilyea ave., girls' entrance through yard on Academy st.	P. S. 52
34	Broadway, Academy st. and Vermilyea ave., exit 5 on Vermilyea ave.	P. S. 52
35	562 W. 207th st.	Laundry
36	4925 Broadway	Wall paper
37	111A W. 225th st.	Tailor

**COUNTY OF NEW YORK.****BOROUGH OF MANHATTAN.****Boundaries.****First Assembly District.**

1st E. D.—Grand st., Gouverneur st., Division st., Montgomery st., East Broadway and Clinton st.  
2nd E. D.—East Broadway, Montgomery st., Division st., Gouverneur st., a diagonal line from corner of Gouverneur and Madison sts. to the corner of Henry and Montgomery sts., Henry st. and Clinton st.  
3rd E. D.—Henry st., Montgomery st., Madison st. and Jefferson st.  
4th E. D.—Madison st., Montgomery st., a diagonal line from the corner of Henry and Montgomery sts. to corner of Gouverneur st. and Madison st., Gouverneur st., Monroe st. and Clinton st.  
5th E. D.—Clinton st., Monroe st., Gouverneur st., Gouverneur st., East River and Clinton st.  
6th E. D.—Rutgers st., a diagonal line from the corner of Cherry st. and Rutgers st. to the corner of Jefferson st., Rutgers pl., Jefferson st., Madison st., Clinton st. and East River.  
7th E. D.—Henry st., Jefferson st., a diagonal line from the corner of Rutgers pl. and Jefferson st. to corner of Cherry st. and Rutgers st. and Rutgers st.  
8th E. D.—Madison st., Pike st., Monroe st., Rutgers st., East River and Market st.  
9th E. D.—Henry st., Rutgers st., Monroe st., Pike st., Madison st. and Market st.  
10th E. D.—Henry st., Market st., Madison st. and Catherine st.  
11th E. D.—Madison st., Market st., Hamilton st. and Catherine st.  
12th E. D.—Hamilton st., Market st., East River, Catherine st. and Catherine st.  
13th E. D.—Oak st., Oliver st., Madison st., Market st., Market st., East River, James st. and New Chambers st.  
14th E. D.—Front st., Dover st., Pearl st., Oak st., New Chambers st., James st., East River and Roosevelt st.  
15th E. D.—Pearl st., Park row, Roosevelt st., Madison st., Oliver st. and Oak st.  
16th E. D.—Roosevelt st., Park row, Chatham sq., East Broadway, Catherine st. and Madison st.  
17th E. D.—Chatham sq., Bowery, Bayard st., Mulberry st., Canal st., Hester st., Division st., Catherine st. and East Broadway.  
18th E. D.—Franklin st., Baxter st., Bayard st., Bowery, Chatham sq., Worth st. and Broadway.

19th E. D.—Worth st., Park row, Pearl st., New Chambers st., Duane st., Centre st., Chambers st. and Broadway.  
20th E. D.—Chambers st., Centre st., Duane st., New Chambers st., Pearl st., Dover st., Front st., Roosevelt st., East River, Pine st., William st., Wall st. and Broadway.  
21st E. D.—Broadway, Wall st., William st., Pine st., East River and Whitehall st.  
22nd E. D.—Liberty st., Broadway, Whitehall st., East River, Hudson River, Governor's, Ellis, Oyster and Bedloe's Islands and Hudson River.

23rd E. D.—Beach st., Hudson st., Franklin st., Broadway, Liberty st. and Hudson River.  
24th E. D.—Laight st., Canal st., Mulberry st., Bayard st., Baxter st., Franklin st. and Hudson st.

25th E. D.—Spring st., Hudson st., Canal st., Laight st., Hudson st., Beach st. and Hudson River.  
26th E. D.—Sullivan st., Broome st., Broadway and Canal st.

27th E. D.—Hudson st., Broome st., Varick st., Spring st., Sullivan st. and Canal st.  
28th E. D.—Charlton st., Hudson st., King st., Varick st., Broome st., Hudson st., Spring st. and Hudson River.

29th E. D.—Varick st., Charlton st., Macdougall st. and Spring st.  
30th E. D.—Varick st., Carmine st., Bedford st., W. Houston st., Macdougall st. and Charlton st.

31st E. D.—Clarkson st., Varick st., King st., Hudson st., Charlton st. and Hudson River.  
32nd E. D.—Barrow st., Hudson st., Clarkson st. and Hudson River.

33rd E. D.—Barrow st., Bedford st., Commerce st., 7th ave., Bedford st., Carmine st., Clarkson st. and Hudson River.  
34th E. D.—Hudson st., Grove st., Bleeker st., Christopher st., 7th ave., Commerce st., Bedford st. and Barrow st.

35th E. D.—Christopher st., Bleeker st., Grove st., Hudson st., Barrow st. and Hudson River.  
36th E. D.—W. 10th st., Greenwich st., Charles st., Bleeker st., Christopher st. and Hudson River.

**Second Assembly District.**  
1st E. D.—Catherine st., East Broadway, Market st. and Henry st.  
2nd E. D.—Catherine st., Division st., Chrystie st., Canal st., Division st., Market st. and East Broadway.

3rd E. D.—Market st., Division st., Canal st. and East Broadway.  
4th E. D.—Market st., East Broadway, Rutgers st. and Henry st.

5th E. D.—Rutgers st., East Broadway, Clinton st. and Henry st.  
6th E. D.—Essex st., Grand st., Clinton st., East Broadway and Canal st.

7th E. D.—Division st., Canal st., Ludlow st., Broome st. and Essex st.  
8th E. D.—Orchard st., Delancey st., Ludlow st. and Canal st.

9th E. D.—Forsyth st., Hester st., Eldridge st., Grand st., Orchard st. and Canal st.  
10th E. D.—Chrystie st., Grand st., Eldridge st., Hester st., Forsyth st. and Canal st.

11th E. D.—Chrystie st., Broome st., Allen st. and Grand st.  
12th E. D.—Chrystie st., Stanton st., Forsyth st. and Broome st.

13th E. D.—Forsyth st., Rivington st., Eldridge st., Delancey st., Allen st. and Broome st.  
14th E. D.—Allen st., Delancey st., Eldridge st., Rivington st., Orchard st. and Grand st.

15th E. D.—Forsyth st., Stanton st., Orchard st. and Rivington st.  
16th E. D.—Orchard st., Stanton st., Allen st., E. Houston st., Ludlow st. and Delancey st.

17th E. D.—Chrystie st., E. Houston st., Allen st. and Stanton st.  
18th E. D.—Elizabeth st., E. Houston st., Bowery, 1st st., 2nd ave., Chrystie st., Stanton st., Bowery and Prince st.

19th E. D.—Elizabeth st., Prince st., Bowery, Stanton st., Chrystie st., Delancey st., Bowery and Spring st.  
20th E. D.—Bowery, Delancey st., Chrystie st. and Hester st.

21st E. D.—Mott st., Hester st., Elizabeth st., Grand st., Bowery, Hester st., Chrystie st. and Canal st.  
22nd E. D.—Broadway, Grand st., Elizabeth st., Hester st., Mott st. and Canal st.

23rd E. D.—Broadway, Broome st., Cleveland pl., Kenmare st., Bowery and Grand st.  
24th E. D.—Sullivan st., Spring st., Cleveland pl. and Broome st.

25th E. D.—Cleveland pl., Spring st., Mulberry st., Prince st., Elizabeth st., Spring st., Bowery and Kenmare st.

26th E. D.—Broadway, E. Houston st., Elizabeth st., Prince st., Mulberry st. and Spring st.  
27th E. D.—Broadway, Great Jones st., E. 3rd st., 2nd ave., 1st st., Bowery and E. Houston st.

28th E. D.—Broadway, E. 4th st., 2nd ave., E. 3rd st. and Great Jones st.  
29th E. D.—Thompson st., W. 3rd st., Broadway and Spring st.

30th E. D.—Sullivan st., W. Houston st., Thompson st. and Spring st.  
31st E. D.—Sullivan st., W. 3rd st., Thompson st. and W. Houston st.

32nd E. D.—Macdougall st., W. Houston st., Hancock st., Bleeker st., Macdougall st., W. 3rd st., Sullivan st. and Spring st.  
33rd E. D.—7th ave., Bleeker st., Carmine st., 6th ave., W. 3rd st., Macdougall st., Bleeker st., Hancock st., W. Houston st. and Bedford st.

34th E. D.—Bleeker st., 7th ave., W. 4th st., Barrow st., Washington pl., 6th ave. and Carmine st.

**Third Assembly District.**  
1st E. D.—W. 11th st., Washington st., Bank st., Greenwich st., W. 10th st. and Hudson River.  
2nd E. D.—Greenwich st., Bank st., Bleeker st. and Charles st.

3rd E. D.—Bleeker st., Bank st., W. 4th st. and W. 11th st.  
4th E. D.—Greenwich st., Jane st., Washington st., Horatio st. and Hudson st. to the corner of 8th ave. and Jane st., 8th ave. and Bank st.

5th E. D.—Jane st., Greenwich st., Bank st., Washington st., West 11th st. and Hudson River.  
6th E. D.—W. 14th st., Hudson st., Horatio st., Washington st., Jane st. and Hudson River.

7th E. D.—Hudson st., W. 14th st., 8th ave., a diagonal line from the corner of 8th ave. and Jane st. to the corner of Horatio st. and Hudson st. and Hudson st.  
8th E. D.—W. 16th st., a diagonal line from the corner of 9th ave., W. 10th st. to 8th ave. and W. 15th st., 8th ave., W. 14th st. and Hudson River.

9th E. D.—8th ave., a diagonal line from the corner of 8th ave. and W. 10th st. to the corner of 7th ave. and W. 15th st., 7th ave. and W. 14th st.  
10th E. D.—W. 17th st., 7th ave., a diagonal line from the corner of 7th ave. and W. 15th st. to the corner of 8th ave. and W. 16th st. and 8th ave.

11th E. D.—W. 17th st., 8th ave., a diagonal line from the corner of 8th ave. and W. 15th st. to the corner of 9th ave. and W. 16th st. and 9th ave.  
12th E. D.—W. 19th st., 10th ave., W. 18th st., 9th ave., W. 16th st. and Hudson River.

13th E. D.—W. 18th st., 8th ave., W. 17th st. and 9th ave.  
14th E. D.—8th ave., a diagonal line from the corner of 8th ave. and W. 19th st. to the corner of 7th ave. and W. 20th st., 7th ave. and W. 17th st.

15th E. D.—10th ave., W. 19th st., 8th ave. and W. 18th st.  
16th E. D.—10th ave., W. 20th st., 8th ave. and W. 19th st.

17th E. D.—10th ave., a diagonal line from the corner of 10th ave. and W. 22nd st. to the corner of 9th ave. and W. 21st st., 8th ave. and W. 20th st.  
18th E. D.—W. 21st st., 7th ave., a diagonal line from the corner of 7th ave. and W. 20th st. to corner of 8th ave. and W. 19th st. and 8th ave.

19th E. D.—8th ave., W. 22nd st., 7th ave. and W. 21st st.  
20th E. D.—W. 22d st., 8th ave., W. 21st st., a diagonal line from the corner of 9th ave. and W. 21st st. to the corner of 10th ave. and W. 22nd st.

21st E. D.—10th ave., W. 23d st., 8th ave. and W. 22nd st.  
22nd E. D.—8th ave., W. 25th st., 7th ave. and W. 22nd st.

23rd E. D.—10th ave., W. 24th st., 8th ave. and W. 23d st.  
24th E. D.—W. 26th st., 10th ave., W. 19th st. and Hudson River.

25th E. D.—10th ave., W. 26th st., 9th ave. and W. 24th st.  
26th E. D.—9th ave., W. 25th st., 8th ave. and W. 24th st.

27th E. D.—8th ave., W. 27th st., a diagonal line from the corner of 9th ave. and W. 27th st. to corner of 8th ave. and W. 28th st., W. 28th st., 7th ave. and W. 23d st.  
28th E. D.—9th ave., W. 27th st., 8th ave. and W. 25th st.

29th E. D.—W. 28th st., 9th ave., W. 26th st. and Hudson River.  
30th E. D.—W. 29th st., 9th ave., W. 28th st. and Hudson River.

31st E. D.—W. 29th st., 8th ave., a diagonal line from the corner of 8th ave. and W. 28th st. to the corner of 9th ave. and W. 27th st. and 9th ave.  
32nd E. D.—8th ave., W. 31st st., 7th ave. and W. 28th st.

33rd E. D.—9th ave., W. 31st st., 8th ave. and W. 29th st.  
34th E. D.—W. 30th st., 10th ave., W. 32nd st., 9th ave., W. 29th st. and Hudson River.

35th E. D.—W. 34th st., 9th ave., W. 32nd st., 10th ave., W. 30th st. and Hudson River.  
36th E. D.—W. 35th st., 9th ave., W. 34th st. and Hudson River.

37th E. D.—9th ave., W. 35th st., 8th ave., W. 34th st., 7th ave. and W. 31st st.  
38th E. D.—8th ave., W. 37th st., 7th ave. and W. 34th st.

39th E. D.—9th ave., W. 37th st., 8th ave. and W. 35th st.  
40th E. D.—W. 36th st., 9th ave., W. 35th st. and Hudson River.

41st E. D.—W. 37th st., 9th ave., W. 36th st. and Hudson River.  
42nd E. D.—W. 40th st., 10th ave., W. 37th st. and Hudson River.

43rd E. D.—10th ave., W. 39th st., 9th ave. and W. 37th st.  
44th E. D.—9th ave., a diagonal line from the corner of 9th ave. and W. 39th st. to the corner of 8th ave. and W. 40th st., 8th ave. and W. 37th st.

45th E. D.—10th ave., a diagonal line from the corner of 8th ave. and W. 40th st. to the corner of 9th ave. and W. 39th st. and W. 39th st.

**Fourth Assembly District.**  
1st E. D.—Gouverneur st., Scammel st., Cherry st., Jackson st. and East River.  
2nd E. D.—Jackson st., Madison st., Grand st., Mangin st., Broome st., Tompkins st., Delancey st. and East River.

3rd E. D.—Gouverneur st., Madison st., Jackson st. and Cherry st.  
4th E. D.—Gouverneur st., Division st., Grand st. and Madison st.

5th E. D.—Sheriff st., Broome st., Mangin st. and Grand st.  
6th E. D.—Delancey st., Tompkins st., Broome st., Lewis st., Delancey st., Goerck st., Rivington st. and East River.

7th E. D.—Rivington st., Goerck st., Delancey st., Lewis st., Stanton st. and East River.  
8th E. D.—Cannon st., Stanton st., Lewis st. and Broome st.

9th E. D.—Columbia st., Stanton st., Cannon st. and Broome st.  
10th E. D.—Willett st., Delancey st., Sheriff st., Stanton st., Columbia st. and Broome st.

11th E. D.—E. 4th st., Delancey st., Willett st., Broome st., Sheriff st. and Grand st.

12th E. D.—Attorney st., Broome st., Ridge st., Delancey st., Pitt st. and Grand st.  
13th E. D.—Attorney st., Delancey st., Suffolk st., Rivington st., Ridge st. and Broome st.

14th E. D.—Ridge st., Rivington st., Sheriff st. and Delancey st.  
15th E. D.—Pitt st., Stanton st., Sheriff st. and Rivington st.

16th E. D.—Clinton st., Stanton st., Pitt st. and Rivington st.  
17th E. D.—Attorney st., E. Houston st., Sheriff st. and Stanton st.

18th E. D.—Suffolk st., E. Houston st., Attorney st. and Stanton st.  
19th E. D.—Norfolk st., Stanton st., Clinton st., Rivington st., Suffolk st. and Delancey st.

20th E. D.—Clinton st., Broome st., Norfolk st., Delancey st., Attorney st. and Grand st.  
21st E. D.—Essex st., Broome st., Clinton st. and Grand st.

22nd E. D.—Essex st., Stanton st., Norfolk st. and Broome st.  
23rd E. D.—Ludlow st., Stanton st., Essex st. and Broome st.

**Fifth Assembly District.**  
1st E. D.—9th ave., W. 42d st., 8th ave. and W. 40th st.  
2d E. D.—10th ave., W. 42d st., 9th ave. and W. 40th st.

3d E. D.—W. 40th st., 10th ave., a diagonal line from the corner of 10th ave. and W. 42d st. to the corner of 11th ave. and W. 43d st., 11th ave., W. 42d st. and Hudson River.  
4th E. D.—W. 44th st., 10th ave., a diagonal line from corner 10th ave. and W. 42d st. to the corner of 11th ave. and W. 43d st. and 11th ave.

5th E. D.—10th ave., W. 43d st., 8th ave. and W. 42d st.  
6th E. D.—10th ave., a diagonal line from the corner of 10th ave. and W. 44th st. to corner of 9th ave. and W. 45th st., 9th ave. and W. 43d st.

7th E. D.—9th ave., a diagonal line from the corner of 8th ave. and W. 45th st. to the corner of 8th ave. and W. 44th st., 8th ave. and W. 43d st.  
8th E. D.—8th ave., W. 44th st., 7th ave. and W. 43d st.

9th E. D.—W. 46th st., 8th ave., a diagonal line from the corner of 8th ave. and W. 44th st. to the corner of 9th ave. and W. 45th st. and 9th ave.  
10th E. D.—W. 46th st., 9th ave., a diagonal line from the corner of 9th ave. and W. 45th st. to the corner of 10th ave. and W. 44th st. and 10th ave.

11th E. D.—W. 46th st., a diagonal line from the corner of 11th ave. and W. 46th st. to the corner of 10th ave. and W. 45th st., 10th ave., W. 44th st., 11th ave., W. 42d st. and Hudson River.  
12th E. D.—11th ave., W. 47th st., 10th ave., diagonal line from the corner of 10th ave. and W. 45th st. to the corner of 11th ave. and W. 46th st.

13th E. D.—10th ave., W. 47th st., 9th ave. and W. 46th st.  
14th E. D.—9th ave., a diagonal line from the corner of 9th ave. and W. 47th st. to the corner of 8th ave. and W. 48th st., 8th ave. and W. 46th st.

15th E. D.—9th ave., W. 49th st., 8th ave., a diagonal line from the corner of 8th ave. and W. 48th st. to the corner of 9th ave. and W. 49th st. and W. 48th st. to the corner of 9th ave. and W. 47th st.

16th E. D.—A diagonal line from the corner of 10th ave. and W. 48th st. to the corner of 9th ave. and W. 49th st., 9th ave. and W. 48th st.  
17th E. D.—10th ave., W. 48th st., 9th ave. and W. 47th st.

18th E. D.—W. 48th st., 10th ave., West 47th st., 11th ave., W. 46th st. and Hudson River.  
19th E. D.—11th ave., W. 49th st., 10th ave. and W. 48th st.

20th E. D.—10th ave., a diagonal line from the corner of 10th ave. and W. 50th st. to the corner of 9th ave. and W. 49th st. to the corner of 10th ave. and W. 48th st.  
21st E. D.—9th ave., W. 51st st., 8th ave. and W. 49th st.

22d E. D.—A diagonal line from the corner of 10th ave. and W. 50th st. to the corner of 9th ave. and W. 51st st., 9th ave. and W. 50th st. to the corner of 10th ave. and W. 50th st.  
23d E. D.—W. 51st st., 11th ave., W. 50th st., 10th ave., W. 49th st., 11th ave., W. 48th st. and Hudson River.

24th E. D.—11th ave., W. 51st st., 10th ave. and W. 50th st.  
25th E. D.—W. 54th st., 11th ave., a diagonal line from the corner of 11th ave. and W. 53d st. to the corner of 10th ave. and W. 52d st., 10th ave. and W. 51st st. and Hudson River.

26th E. D.—W. 51st st., 9th ave., a diagonal line from the corner of 9th ave. and W. 52d st. to the corner of 10th ave. and W. 51st st. and 10th ave.  
27th E. D.—9th ave., a diagonal line from the corner of 9th ave. and W. 52d st. to the corner of 8th ave. and W. 53d st., 8th ave. and W. 51st st.

28th E. D.—W. 55th st., 8th ave., a diagonal line from the corner of 8th ave. and W. 53d st. to the corner of 9th ave. and W. 52d st. and 9th ave.  
29th E. D.—10th ave., a diagonal line from the corner of 10



and W. 113th st. to the corner of W. 114th st.

and W. 113th st. to the corner of W. 114th st. and 8th ave.

21st E. D.—A diagonal line from the corner of 7th ave. and W. 113th st. to the corner of 8th ave. and W. 114th st. A diagonal line from the corner of 8th ave. and W. 114th st. to the corner of 7th ave. and W. 115th st. and 7th ave.

22nd E. D.—116th st., 7th ave. A diagonal line from the corner of 7th ave. and W. 115th st. to the corner of 8th ave. and W. 114th st. and 8th ave.

23rd E. D.—Manhattan ave., W. 117th st., 7th ave. and W. 116th st.

24th E. D.—Manhattan ave., W. 118th st., 7th ave. and W. 117th st.

25th E. D.—Manhattan ave., W. 119th st., St. Nicholas ave. and W. 118th st.

26th E. D.—Morningside ave., W. 119th st., Manhattan ave. and W. 117th st.

27th E. D.—Morningside ave., W. 117th st. and Manhattan ave.

28th E. D.—Amsterdam ave., W. 116th st., Morningside ave. and W. 113th st.

29th E. D.—Broadway, a diagonal line from the corner of Broadway and W. 111th st. to the corner of Amsterdam ave. and W. 112th st., Amsterdam ave., W. 113th st., Morningside dr. and W. 110th st.

30th E. D.—W. 113th st., Broadway, W. 110th st. and Hudson River.

31st E. D.—W. 113th st., Amsterdam ave. A diagonal line from the corner of W. 112th st. to the corner of Broadway and W. 111th st. and Broadway.

32nd E. D.—Broadway, W. 114th st., Amsterdam ave. and W. 113th st.

33rd E. D.—W. 115th st., a diagonal line from the corner of Riverside dr. and W. 115th st. to the corner of Broadway and W. 114th st., Broadway and W. 113th st. and Hudson River.

34th E. D.—W. 116th st., Broadway, a diagonal line from the corner of Broadway and W. 114th st. to the corner of Riverside dr. and W. 115th st., W. 115th st. and Hudson River.

**Twelfth Assembly District.**

1st E. D.—3d ave., E. 19th st., 2d ave. and E. 16th st.

2d E. D.—2d ave., E. 19th st., 1st ave. and E. 16th st.

3d E. D.—1st ave., E. 18th st., Avenue A, E. 20th st., East River and E. 17th st.

4th E. D.—2d ave., E. 20th st., 1st ave. and E. 18th st.

5th E. D.—3d ave., E. 21st st., 1st ave., E. 20th st., 2d ave. and E. 19th st.

6th E. D.—1st ave., E. 23d st., East River, E. 20th st., Avenue A and E. 19th st.

7th E. D.—3d ave., E. 23d st., 2d ave., E. 22d st., 1st ave. and E. 21st st.

8th E. D.—Lexington ave., E. 23d st., 3d ave. and E. 22d st.

9th E. D.—Lexington ave., E. 29th st., 3d ave. and E. 23d st.

10th E. D.—3d ave., E. 25th st., 1st ave., E. 24th st., 2d ave. and E. 23d st.

11th E. D.—2d ave., E. 24th st., 1st ave. and E. 22d st.

12th E. D.—1st ave., E. 31st st., East River and E. 23d st.

13th E. D.—3d ave., E. 26th st., 1st ave. and E. 25th st.

14th E. D.—3d ave., E. 27th st., 1st ave. and E. 26th st.

15th E. D.—3d ave., E. 28th st., 2d ave., E. 29th st., 1st ave. and E. 27th st.

16th E. D.—Lexington ave., E. 30th st., 2d ave., E. 28th st., 3d ave. and E. 29th st.

17th E. D.—2d ave., E. 31st st., 1st ave. and E. 29th st.

18th E. D.—Lexington ave., E. 32d st., 2d ave., E. 31st st., 2d ave. and E. 30th st.

19th E. D.—3d ave., E. 33d st., 2d ave. and E. 31st st.

20th E. D.—2d ave., E. 33d st., East River and E. 31st st.

21st E. D.—Lexington ave., E. 34th st., 2d ave. E. 33d st., 3d ave. and E. 32d st.

22nd E. D.—2d ave., E. 36th st., East River and E. 33d st.

23rd E. D.—3d ave., E. 37th st., 2d ave. and 34th st.

24th E. D.—2d ave., E. 38th st., East River and E. 36th st.

25th E. D.—3d ave., E. 39th st., East River, E. 38th st., 2d ave. and E. 37th st.

26th E. D.—3d ave., E. 40th st., Prospect p. and E. 31st st., East River and E. 39th st.

27th E. D.—Lexington ave., E. 42d st., 2d ave., E. 41st st., Prospect pl. and E. 40th st.

28th E. D.—3d ave., E. 42d st., Prospect p. E. 43d st., East River and E. 41st st.

29th E. D.—2d ave., E. 45th st., East River, E. 43d st., Prospect pl. and E. 42d st.

30th E. D.—Lexington ave., E. 44th st., 2d ave. and E. 42d st.

31st E. D.—Lexington ave., E. 47th st., 2d ave., E. 45th st., 2d ave. and E. 44th st.

32nd E. D.—3d ave., E. 47th st., 2d ave. and E. 45th st.

33d E. D.—2d ave., E. 47th st., 1st ave., 48th st., East River and E. 45th st.

34th E. D.—2d ave., E. 50th st., to the corner of 1st ave. and E. 49th st., E. 49th st., East River, E. 48th st., 1st ave. and E. 47th st.

35th E. D.—Lexington ave., E. 48th st. and E. 47th st.

36th E. D.—A diagonal line from the corner of Lexington ave. and E. 48th st. to the corner of E. 49th st., 3d ave., E. 50th st., 2d ave. and E. 48th st.

37th E. D.—A diagonal line from the corner of 1st ave. and E. 49th st. (or Mitchell n.) the corner of 2d ave. and E. 50th st., E. 51st st., 1st ave., E. 51st st., East River and E. 49th st. or Mitchell pl.

38th E. D.—3d ave., E. 51st st., 1st ave. and E. 49th st.

39th E. D.—Lexington ave., E. 52d st., 3d ave. a diagonal line from the corner of 3d ave. and E. 49th st. to the corner of Lexington ave. E. 48th st.

40th E. D.—3d ave., E. 52d st., 1st ave. and E. 51st st.

41st E. D.—1st ave., E. 54th st., East River and E. 51st st.

42d E. D.—Is bounded by and within the island of Blackwells Island.

**Thirteenth Assembly District.**

1st E. D.—W. 120th st., Broadway, W. 111st st. and Hudson River.

2nd E. D.—Broadway, W. 120th st., Amsterdam ave., W. 119th st., Morningside ave. and W. 118th st.

3rd E. D.—Amsterdam ave., W. 121st st., Morningside ave. and W. 119th st.

4th E. D.—Broadway, a diagonal line from the corner of Broadway and W. 123rd st. to the corner of Morningside drive and W. 121st st., 121st st., Amsterdam ave. and W. 120th st.

5th E. D.—Amsterdam ave., W. 124th st., Morningside ave., 121st st., a diagonal line from corner of Morningside drive and W. 121st st. to the corner of Amsterdam ave. and W. 121st st.

6th E. D.—Broadway, W. 124th st., Amsterdam ave., a diagonal line from corner of Amsterdam ave. and E. 122nd st. to corner of W. 123rd st. and Broadway.

7th E. D.—Is bounded by and within a running from Hudson River, across River Park and between 526 and 528, and River drive through Fairview court, 175 Claremont ave., 125 Broadway, W. 120th st. and Hudson River.

8th E. D.—Broadway, W. 123rd st., Amsterdam ave. and W. 124th st.

9th E. D.—Amsterdam ave., W. 125th st., Nicholas ave., Hancock pl. and W. 124th st.



10th E. D.—Manhattan ave., St. Nicholas ave., W. 127th st., 8th ave. and W. 123rd st.  
11th E. D.—Morningside ave., W. 127th st., St. Nicholas terrace, W. 128th st., St. Nicholas ave. and W. 125th st.  
12th E. D.—Amsterdam ave., W. 128th st., St. Nicholas terrace, W. 127th st., Morningside ave., W. 125th st. and Manhattan st.  
13th E. D.—Broadway, W. 126th st., Manhattan st. and W. 125th st.  
14th E. D.—Is bounded by and within W. 127th st., Broadway, W. 125th st., a line running through Fairview court (175 Claremont ave.), and between 526 and 528 Riverside Drive Park and Hudson River.  
15th E. D.—Broadway, W. 130th st., Old Broadway, Lawrence st., Amsterdam ave. and W. 126th st.  
16th E. D.—W. 133rd st., Old Broadway, W. 130th st., Broadway, W. 127th st. and Hudson River.

17th E. D.—Old Broadway, W. 131st st., Amsterdam ave., W. 130th st., Convent ave., W. 128th st., Amsterdam ave. and Lawrence st.  
18th E. D.—Convent ave., W. 130th st., St. Nicholas ave., W. 128th st.  
19th E. D.—St. Nicholas ave., W. 130th st., 8th ave., a diagonal line from the corner of 8th ave. and W. 129th st. to the corner of 7th ave. and W. 128th st., W. 128th st., 8th ave. and W. 127th st.  
20th E. D.—West 130th st., 7th ave., a diagonal line from the corner of 7th ave. and W. 128th st. to the corner of 8th ave. and W. 129th st. and 8th ave.  
21st E. D.—8th ave., W. 132nd st., 7th ave. and W. 130th st.  
22nd E. D.—St. Nicholas ave., W. 133rd st., 8th ave. and W. 130th st.

23rd E. D.—8th ave., a diagonal line from the corner of 8th ave. and W. 131st st. to the corner of 7th ave. and W. 134th st., and W. 132nd st.  
24th E. D.—St. Nicholas ave., W. 134th st., 8th ave., W. 135th st., a diagonal line from the corner of 7th ave. and W. 134th st. to the corner of 8th ave. and W. 133rd st. and 133rd st.  
25th E. D.—St. Nicholas ave., W. 136th st., 7th ave., W. 135th st., 8th ave. and W. 134th st.

26th E. D.—Amsterdam ave., W. 136th st., St. Nicholas ave. and W. 135th st.  
27th E. D.—Amsterdam ave., W. 134th st., Convent ave., W. 135th st., St. Nicholas ave. and W. 130th st.  
28th E. D.—Old Broadway, W. 133rd st., Amsterdam ave., W. 134th st., Convent ave., W. 133rd st., Hudson River.  
29th E. D.—Broadway, W. 135th st., Convent ave. and W. 134th st.  
30th E. D.—Broadway, W. 136th st., Amsterdam ave. and W. 135th st.  
31st E. D.—W. 136th st., Broadway, W. 134th st. and Hudson River.

#### Fourteenth Assembly District.

1st E. D.—2d ave., E. 53d st., 1st ave. and E. 52d st.  
2d E. D.—3d ave., E. 53d st., 2d ave. and E. 52d st.  
3d E. D.—3d ave., E. 56th st., 2d ave. and E. 53d st.  
4th E. D.—2d ave., E. 55th st., 1st ave. and E. 53d st.  
5th E. D.—E. 54th st., 1st ave., E. 56th st. and East River.  
6th E. D.—2d ave., E. 57th st., 1st ave. and E. 55th st.  
7th E. D.—E. 56th st., 1st ave., E. 58th st. and East River.  
8th E. D.—2d ave., E. 58th st., 1st ave. and E. 57th st.  
9th E. D.—3d ave., E. 59th st., 2d ave. and E. 56th st.  
10th E. D.—E. 58th st., 2d ave., E. 59th st. and East River.

11th E. D.—E. 59th st., a diagonal line from the corner of 3d ave. and E. 59th st. to the corner of 2d ave. and E. 60th st., 2d ave., E. 63d st. and East River.  
12th E. D.—E. 63d st., 2d ave., a diagonal line from the corner of 2d ave. and E. 60th st. to the corner of 3d ave. and E. 59th st. and 3d ave.  
13th E. D.—3d ave., E. 67th st., 2d ave. and E. 63d st.  
14th E. D.—2d ave., E. 66th st., 1st ave. and E. 63d st.  
15th E. D.—E. 63d st., 1st ave., E. 65th st., Avenue A, E. 64th st. and East River.  
16th E. D.—E. 64th st., Avenue A, E. 65th st., 1st ave., E. 69th st. and East River.  
17th E. D.—2d ave., E. 69th st., 1st ave. and E. 66th st.

18th E. D.—3d ave., E. 69th st., 2d ave. and E. 67th st.  
19th E. D.—3d ave., a diagonal line from corner of 3d ave. and E. 70th st. to corner of 2d ave. and E. 71st st., 2d ave. and E. 69th st.  
20th E. D.—E. 71st st., 1st ave., a diagonal line from the corner of 1st ave. and E. 70th st. to the corner of 2d ave. and E. 69th st. and 2d ave.  
21st E. D.—E. 69th st., a diagonal line from the corner of 2d ave. and E. 69th st. to the corner of 1st ave. and E. 70th st., E. 70th st. and East River.  
22nd E. D.—E. 70th st., 1st ave., E. 72d st. and East River.  
23rd E. D.—E. 72d st., 1st ave., E. 73d st. and East River.

24th E. D.—E. 74th st., 1st ave., a diagonal line from the corner of 1st ave. and E. 72d st. to the corner of 2d ave. and E. 73d st. and 2d ave.  
25th E. D.—2d ave., a diagonal line from the corner of 2d ave. and E. 73d st. to the corner of 1st ave. and E. 72d st., 1st ave. and E. 71st st.

26th E. D.—E. 73d st., 2d ave., a diagonal line from the corner of 2d ave. and E. 71st st. to the corner of 3d ave. and E. 70th st. and 3d ave.  
27th E. D.—3d ave., E. 75th st., 2d ave. and E. 73d st.  
28th E. D.—Lexington ave., E. 76th st., 2d ave., E. 75th st., 3d ave. and E. 74th st.  
29th E. D.—2d ave., E. 76th st., 1st ave., a diagonal line from corner of 1st ave. and E. 75th st. to the corner of Avenue A and E. 74th st. and E. 74th st.  
30th E. D.—3d ave., E. 77th St., 1st ave. and E. 76th st.

31st E. D.—E. 77th st., Avenue A, a diagonal line from the corner of Avenue A and E. 74th st. to the corner of 1st ave. and E. 75th st. and 1st ave.  
32nd E. D.—E. 73d st., 1st ave., E. 74th st., Avenue A, a diagonal line from the corner of Avenue A and E. 7th st. to the corner of John J. Park st. and East River.  
33rd E. D.—E. 79th st., Avenue A, a diagonal line from the corner of Avenue A and E. 77th st. to the corner of John J. Park st. and East River.

34th E. D.—E. 79th st., Avenue A, E. 82d st., East End Avenue, E. 81st st. and East River.  
35th E. D.—Avenue A, E. 83d st., East End Avenue and E. 82d st.  
36th E. D.—Avenue A, E. 84th st., East End Avenue and E. 83d st.

#### Fifteenth Assembly District.

1st E. D.—Broadway, W. 62nd st. and Central Park West.  
2nd E. D.—9th ave., W. 58th st., 8th ave. and W. 57th st.

3rd E. D.—8th ave., W. 58th st., 7th ave. and E. 55th st.  
4th E. D.—6th ave., W. 58th st., 7th ave., W. 59th st., 5th ave. and W. 56th st.  
5th E. D.—7th ave., W. 58th st., 6th ave. and W. 54th st.  
6th E. D.—7th ave., W. 54th st., 6th ave. and W. 52nd st.  
7th E. D.—5th ave., W. 53rd st., 6th ave., W. 54th st., E. 54th st., Park ave., E. 49th st., Madison ave. and E. 47th st.  
8th E. D.—6th ave., W. 56th st., 5th ave., E. 57th st., Park ave., E. 54th st. and W. 54th st.

9th E. D.—Park ave., E. 55th st., Lexington ave. and E. 49th st.  
10th E. D.—Lexington ave., E. 56th st., 3rd ave. and E. 52nd st.  
11th E. D.—Lexington ave., E. 59th st., 3rd ave. and E. 56th st.  
12th E. D.—Park ave., E. 62nd st., Lexington ave. and E. 55th st.

13th E. D.—5th ave., E. 60th st., Madison ave., E. 61st st., Park ave. and E. 57th st.  
14th E. D.—5th ave., E. 65th st., Lexington ave., E. 62nd st., Park ave., E. 61st st., Madison ave. and E. 60th st.  
15th E. D.—Lexington ave., E. 69th st., 3rd ave. and E. 59th st.

16th E. D.—Lexington ave., E. 74th st., 3rd ave. and E. 70th st.  
17th E. D.—Central Park West, across Central Park to 5th ave., 5th ave., E. 72nd st., E. 71st st., Lexington ave., E. 65th st., 5th ave. and W. 59th st.  
18th E. D.—5th ave., E. 76th st., Park ave., E. 75th st., Lexington ave., E. 71st st., Park ave. and E. 72nd st.

19th E. D.—Central Park West, across Central Park to 5th ave., and 85th st., 5th ave., E. 71st st., Park ave., E. 78th st., Lexington ave., E. 75th st., Park ave., E. 76th st., and across Central Park to place of beginning.  
20th E. D.—Lexington ave., E. 79th st., 3rd ave. and E. 76th st.

21st E. D.—Park ave., E. 79th st., 5th ave., E. 81st st., Lexington ave. and E. 78th st.  
22nd E. D.—5th ave., E. 84th st., Madison ave., E. 83rd st., Lexington ave. and E. 81st st.  
23rd E. D.—Madison ave., E. 84th st., Park ave., E. 86th st., Lexington ave. and E. 83rd st.

24th E. D.—5th ave., E. 87th st., Park ave. and E. 84th st.  
25th E. D.—Park ave., a diagonal line from the corner of Park ave. and E. 88th st. to the corner of Lexington ave. and E. 89th st., Lexington ave. and E. 86th st.  
26th E. D.—5th ave., E. 89th st., Madison ave., E. 88th st., Park ave. and E. 87th st.

27th E. D.—Madison ave., E. 90th st., Park ave., E. 89th st., a diagonal line from the corner of Lexington ave. and E. 89th st. to the corner of Park ave. and E. 88th st. and E. 88th st.  
28th E. D.—Park ave., E. 91st st., Lexington ave. and E. 89th st.  
29th E. D.—5th ave., E. 92nd st., Lexington ave., E. 91st st., Park ave., E. 90th st., Madison ave. and E. 89th st.

30th E. D.—5th ave., E. 93rd st., Madison ave. and E. 92nd st.  
31st E. D.—Park ave., E. 96th st., Lexington ave. and E. 92nd st.  
32nd E. D.—Central Park West, Transverse rd., W. 97th st., 5th ave., E. 96th st., Park ave., E. 94th st., Madison ave., E. 93rd st., 5th ave., across park to 85th st. to place of beginning.

33rd E. D.—5th ave., a diagonal line from corner of 5th ave. and E. 99th st. to the corner of Madison ave. and E. 98th st., Madison ave., E. 97th st., Park ave. and E. 96th st.  
34th E. D.—Madison ave., a diagonal line from corner of Madison ave. and E. 98th st. to corner of 5th ave. and E. 99th st., E. 99th st., Park ave. and E. 97th st.

35th E. D.—Madison ave., E. 101st st., Park ave. and E. 99th st.  
36th E. D.—5th ave., E. 102nd st., Madison ave. and E. 99th st.  
37th E. D.—5th ave., E. 104th st., Madison ave. and E. 102nd st.  
38th E. D.—E. 70th st., 3rd ave., E. 69th st. and Lexington ave.

#### Sixteenth Assembly District.

1st E. D.—E. 81st st., East End ave., E. 83d st. and East River.  
2d E. D.—East 83d st., East End ave., E. 84th st., Avenue A, E. 85th st., East End ave., E. 86th st. and East River.  
3d E. D.—Avenue A, E. 86th st., East End ave. and E. 85th st.

4th E. D.—E. 86th st., Avenue A, a diagonal line from corner of Avenue A and E. 85th st. to corner of 1st ave. and E. 84th st. and 1st ave.  
5th E. D.—1st ave., a diagonal line from corner of 1st ave. and E. 84th st. to the corner of Avenue A and East 85th st., Avenue A and E. 83d st.

6th E. D.—1st ave., E. 83d st., Avenue A and E. 82d st.  
7th E. D.—2d ave., E. 82d st., a diagonal line from the corner of Avenue A and E. 62d st. to the corner of 1st ave. and E. 81st st. and E. 81st st.  
8th E. D.—1st ave., a diagonal line from the corner of 1st ave. and E. 81st st. to corner of Avenue A and E. 82d st., Avenue A and E. 80th st.

9th E. D.—A diagonal line from the corner of 1st ave. and E. 79th st. to the corner of 2d ave. and E. 80th st., Avenue A and E. 79th st.  
10th E. D.—1st ave., E. 79th st., Avenue A and E. 77th st.  
11th E. D.—3d ave., E. 78th st., 1st ave. and E. 77th st.

12th E. D.—3d ave., E. 79th st., 1st ave. and E. 78th st.  
13th E. D.—3d ave., E. 80th st., a diagonal line from corner of 2d ave. and E. 80th st. to the corner of 1st ave. and E. 79th st. and E. 79th st.

14th E. D.—A diagonal line from the corner of 3d ave. and E. 80th st. to the corner of 2d ave. and E. 81st st., E. 81st st. and E. 80th st.  
15th E. D.—3d ave., E. 82d st., 2d ave., a diagonal line corner of 2d ave. and E. 81st st. to the corner of 3d ave. and E. 80th st.

16th E. D.—Lexington ave., a diagonal line from the corner of Lexington ave. and E. 82d st. to the corner of 3d ave. and E. 81st st. and 3d ave. and E. 79th st.  
17th E. D.—E. 84th st., 3d ave., a diagonal line from the corner of 3d ave. and E. 81st st. to the corner of Lexington ave. and E. 82d st. and Lexington ave.

18th E. D.—E. 84th st., 2d ave., a diagonal line from the corner of 2d ave. and E. 83d st. to the corner of 3d ave. and E. 82d st. and 3d ave.  
19th E. D.—A diagonal line from corner of 3d ave. and E. 82d st. to corner of 2d ave. and E. 83d st., E. 83d st., 1st ave. and E. 82d st.

20th E. D.—2d ave., a diagonal line from the corner of 2d ave. and E. 84th st. to the corner of 1st ave. and E. 85th st., 1st ave., E. 83d st.  
21st E. D.—3d ave., E. 85th st., a diagonal line from corner of 1st ave. and E. 85th st. to the corner of 2d ave. and East 84th st. and E. 84th st.

22nd E. D.—A diagonal line from the corner of 2d ave. and E. 85th st. to the corner of 3d ave. and E. 86th st., 1st ave. and E. 85th st.  
23rd E. D.—Lexington ave., E. 88th st., 3d

ave., a diagonal line from corner 3d ave. and E. 86th st. to the corner of 2d ave. and E. 85th st., E. 85th st., 3d ave. and E. 84th st. from corner of 2d ave. and E. 87th st. to the corner of 2d ave. and E. 88th st., 2d ave. and E. 87th st., a diagonal line from corner of 3d ave. and E. 86th st. and 3d ave.

25th E. D.—A diagonal line from corner of 3d ave. and E. 86th st. to the corner of 2d ave. and E. 87th st., E. 87th st., 1st ave. and E. 86th st.  
26th E. D.—2d ave., E. 88th st., a diagonal line from the corner of Avenue A and E. 88th st. to corner of 1st ave. and E. 87th st. and E. 87th st.

27th E. D.—1st ave., a diagonal line from corner of 1st ave. and E. 87th st. to the corner of Avenue A and E. 88th st., Avenue A and E. 86th st.  
28th E. D.—E. 86th st., Avenue A, a diagonal line from the corner of Avenue A and E. 87th st. to the corner of East End ave. and E. 88th st., E. 88th st. and East River.

29th E. D.—Avenue A, a diagonal line from the corner of E. 89th st. and Avenue A to the corner of East End ave. and E. 88th st.; a diagonal line from the corner of East End ave. and E. 88th st. to the corner of E. 87th st. and Avenue A.  
30th E. D.—1st ave., E. 89th st., Avenue A and E. 88th st.

31st E. D.—2d ave., E. 89th st., 1st ave. and E. 88th st.  
32nd E. D.—Lexington ave., E. 89th st., 2d ave. and E. 88th st.  
33rd E. D.—3d ave., E. 93d st., 2d ave., E. 92d st., 1st ave., E. 91st st., 2d ave. and E. 89th st.

34th E. D.—2d ave., E. 90th st., 1st ave. and E. 89th st.  
35th E. D.—2d ave., E. 91st st., 1st ave. and E. 90th st.  
36th E. D.—E. 88th st., a diagonal line from the corner of East End ave. and E. 88th st. to the corner of Avenue A and E. 89th st., E. 89th st., 1st ave., E. 92d st. and East River.

37th E. D.—E. 92d st., 2d ave., E. 93d st., 2d ave., E. 94th st. and East River.  
38th E. D.—3d ave., E. 94th st., 1st ave. and E. 93d st.  
39th E. D.—E. 94th st., 3d ave., E. 95th st., 2d ave., E. 96th st. and East River.  
40th E. D.—3d ave., E. 97th st., 2d ave. and E. 95th st.

41st E. D.—E. 96th st., 2d ave., E. 97th st., 3d ave., E. 100th st., 2d ave., E. 98th st. and East River.  
**Seventeenth Assembly District.**  
1st E. D.—Madison ave., E. 102d st., Park ave., E. 101st st.

2d E. D.—Madison ave., E. 105th st., Park ave. and E. 102d st.  
3d E. D.—5th ave., E. 106th st., Park ave., E. 105th st., Madison ave. and E. 104th st.  
4th E. D.—5th ave., E. 107th st., Madison ave., E. 108th st., Park ave. and E. 106th st.

5th E. D.—5th ave., E. 109th st., Madison ave. and E. 107th st.  
6th E. D.—5th ave., E. 110th st., Park ave., E. 108th st., Madison ave. and E. 109th st.  
7th E. D.—Madison ave., E. 113th st., Park ave. and E. 110th st.

8th E. D.—5th ave., E. 112th st., Madison ave. and E. 110th st.  
9th E. D.—5th ave., E. 114th st., Madison ave. and E. 112th st.  
10th E. D.—5th ave., E. 116th st., Madison ave. and E. 114th st.

11th E. D.—Madison ave., E. 116th st., Park ave. and E. 113th st.  
12th E. D.—Madison ave., E. 118th st., Park ave. and E. 116th st.  
13th E. D.—5th ave., E. 118th st., Madison ave. and E. 116th st.

14th E. D.—W. 118th st., 5th ave., a diagonal line from the corner of 5th ave. and W. 117th st. to the corner of Lenox ave. and W. 118th st.  
15th E. D.—Lenox ave., a diagonal line from the corner of Lenox ave. and W. 118th st. to the corner of 5th ave. and W. 117th st. and W. 117th st.

16th E. D.—7th ave., W. 118th st., Lenox ave. and W. 117th st.  
17th E. D.—A diagonal line from corner of Lenox ave. and W. 116th st. to the corner of 7th ave. and W. 117th st., W. 117th st., a diagonal line from the corner of 5th ave. and W. 117th st. to the corner of Lenox ave. and W. 116th st.

18th E. D.—A diagonal line from the corner of Lenox ave. and W. 116th st. to the corner of 5th ave. and W. 117th st., 5th ave., a diagonal line from the corner of 5th ave. and W. 117th st. to the corner of Lenox ave. and W. 116th st.

19th E. D.—7th ave., a diagonal line from corner of 7th ave. and W. 117th st. to the corner of Lenox ave. and W. 116th st., Lenox ave. and W. 115th st.  
20th E. D.—Lenox ave., a diagonal line from the corner of Lenox ave., W. 116th st., to the corner of 5th ave. and W. 115th st., a diagonal line from corner of 5th ave. and W. 115th st. to the corner of Lenox ave. and W. 114th st.

21st E. D.—7th ave., W. 115th st., Lenox ave. and W. 114th st.  
22nd E. D.—A diagonal line from the corner of Lenox ave. and W. 114th st. to the corner of 5th ave. and W. 115th st., 5th ave., a diagonal line from corner of 5th ave. and W. 115th st. to the corner of Lenox ave. and W. 114th st.

23rd E. D.—Lenox ave., a diagonal line from the corner of Lenox ave. and W. 114th st. to corner of 5th ave. and W. 113th st., a diagonal line from the corner of 5th ave. and W. 113th st. to the corner of Lenox ave. and W. 112th st.

24th E. D.—St. Nicholas ave., W. 114th st., Lenox ave., W. 112th st., St. Nicholas ave., a diagonal line from the corner of St. Nicholas ave. and W. 113th st. to the corner of 7th ave. and W. 112th st. and 7th ave.

25th E. D.—A diagonal line from the corner of 7th ave. and W. 112th st. to the corner of St. Nicholas ave., W. 113th st., St. Nicholas ave., W. 112th st., Lenox ave., a diagonal line from the corner of Lenox ave. and W. 111th st. to the corner of 7th ave. and W. 112th st.

26th E. D.—A diagonal line from the corner of 7th ave. and W. 112th st. to the corner of St. Nicholas ave., W. 113th st., St. Nicholas ave., W. 112th st., Lenox ave., a diagonal line from the corner of Lenox ave. and W. 111th st. to the corner of 7th ave. and W. 112th st.

27th E. D.—Lenox ave., W. 112th st., a diagonal line from corner of W. 112th st. and 5th ave. to the corner of Lenox ave. and W. 111th st.  
28th E. D.—A diagonal line from the corner of Lenox ave. and W. 111th st. to the corner of 5th ave. and W. 112th st., 5th ave. and W. 111th st.  
29th E. D.—A diagonal line from the corner of Lenox ave. and W. 111th st. to the corner of 5th ave. and W. 112th st., 5th ave. and W. 111th st.

30th E. D.—Lenox ave., W. 111th st., 5th ave. and W. 110th st.  
31st E. D.—7th ave., a diagonal line from corner of 7th ave. and W. 112th st. to the corner of Lenox ave. and W. 111th st., Lenox ave. and W. 110th st.  
32nd E. D.—W. 110th st., 5th ave., a line running through Central Park and 5th ave. and 99th st. to Central Park West and 99th st. and Central Park West.

33rd E. D.—W. 99th st., Central Park West, to 5th ave., 5th ave., Transverse rd., W. 97th st. and Central Park West.  
**Eighteenth Assembly District.**  
1st E. D.—Lexington ave., E. 91st st., 3rd ave. and E. 89th st.  
2nd E. D.—Lexington ave., a diagonal line from corner of Lexington ave. and E. 94th st.

to corner of 3rd ave. and E. 93rd st., 3rd ave. and E. 91st st.  
3rd E. D.—E. 96th st., 3rd ave., a diagonal line from the corner of 3rd ave. and E. 93rd st. to the corner of Lexington ave. and E. 94th st. and Lexington ave.

4th E. D.—Lexington ave., E. 99th st., 3rd ave. and E. 96th st.  
5th E. D.—Park ave., E. 97th st., Lexington ave. and E. 96th st.  
6th E. D.—Park ave., E. 99th st., Lexington ave. and E. 97th st.

7th E. D.—Park ave., E. 103rd st., Lexington ave. and E. 99th st.  
8th E. D.—Lexington ave., E. 101st st., 2nd ave., E. 100th st., 3rd ave. and E. 99th st.  
9th E. D.—Lexington ave., E. 102nd st., 2nd ave. and E. 101st st.

10th E. D.—E. 98th st., 2nd ave., E. 102nd st. and Harlem River.  
11th E. D.—2nd ave., a diagonal line from corner of 2nd ave. and E. 104th st. to the corner of 3rd ave. and E. 105th st., E. 105th st., 2nd ave., E. 106th st., East River, and E. 102nd st.

12th E. D.—3rd ave., a diagonal line from the corner of 3rd ave. and E. 105th st. to the corner of 2nd ave. and E. 104th st., 2nd ave. and E. 102nd st.  
13th E. D.—Lexington ave., E. 103rd st., Park ave., E. 104th st., 3rd ave. and E. 102nd st.

14th E. D.—Lexington ave., E. 106th st., 2nd ave., E. 105th st., 3rd ave. and E. 104th st.  
15th E. D.—Park ave., E. 108th st., Lexington ave. and E. 104th st.  
16th E. D.—Lexington ave., E. 108th st., 3rd ave., E. 106th st.

17th E. D.—3rd ave., E. 109th st., 2nd ave., E. 107th st., 1st ave. and E. 106th st.  
18th E. D.—Park ave., E. 110th st., 3rd ave. and E. 108th st.  
19th E. D.—E. 106th st., 1st ave., E. 107th st., 2nd ave., E. 109th st., 3rd ave., E. 110th st.

20th E. D.—3rd ave., E. 112th st., 1st ave. and E. 110th st.  
21st E. D.—Park ave., E. 111th st., Lexington ave., E. 112th st., 3rd ave. and E. 110th st.  
22nd E. D.—Park ave., E. 114th st., Lexington ave., E. 113th st., a diagonal line from the corner of 3rd ave. and E. 113th st. to the corner of Lexington ave. and E. 112th st., Lexington ave. and E. 111th st.

23rd E. D.—E. 114th st., 2nd ave., E. 112th st., a diagonal line from the corner of Lexington ave. and E. 112th st. to the corner of 3rd ave. and E. 113th st. and 3rd ave.  
24th E. D.—1st ave., E. 112th st., 2nd ave., E. 114th st., Harlem River, Wards Island and East River.

25th E. D.—E. 114th st., 1st ave., E. 115th st. and Harlem River.  
26th E. D.—3rd ave., E. 115th st., 1st ave. and E. 114th st.  
27th E. D.—Lexington ave., E. 114th st., Park ave., E. 115th st., 3rd ave. and E. 113th st.

28th E. D.—Park ave., E. 117th st., Lexington ave., E. 116th st., 3rd ave. and E. 115th st.  
29th E. D.—3rd ave., E. 116th st., Lexington ave., E. 117th st., 2nd ave. and E. 115th st.  
30th E. D.—3rd ave., E. 118th st., 2nd ave. and E. 117th st.







E. D.	Location.	Occupied as
2	973 Westchester ave.	Baker
3	1054 Hall pl.	Vacant
4	Fox, Simpson and E. 167th sts.	P. S. 20
5	945 E. 163rd st.	Music
6	998 Tiffany st.	Tailor
7	974 E. 163rd st.	Tailor
8	1025 Simpson st.	Barber
9	999 Southern Boulevard	Tailor
10	994 Southern Boulevard	Tailor
11	924 Southern Boulevard	Barber
12	894 Hunts Point ave.	Barber
13	854 Hunts Point ave.	Tailor
14	1124 E. 165th st.	Barber
15	1127 E. 165th st.	Vacant
16	1015 E. 167th st.	Tailor
17	1117 West Farms rd.	Barber
18	1205 Hoe ave.	Vacant
19	Fox, Simpson and E. 167th sts.	P. S. 20
20	904 E. 169th st.	Barber
21	871 Home st.	Barber
22	Intervale ave. and Chisholm st.	P. S. 54
23	Intervale ave. and Chisholm st.	P. S. 54
24	1308 Southern Boulevard	Barber
25	999 Freeman st.	Stationery
26	Bryant, Vyse and E. 172d st.	P. S. 50
27	892 Jennings st.	Lunch Room
28	1535 Charlotte st.	Tailor
29	1575 Southern Boulevard	Office
30	Bryant, Vyse and E. 172d st.	P. S. 50

**Sixth Assembly District.**

1	1762 Westchester ave.	Pool Parlor
2	Castle Hill and Blackrock aves.	P. S. 36
3	Castle Hill and Blackrock aves.	P. S. 36
4	Eastern Boulevard, Throggs Neck	P. S. 14
5	2832 Zullette ave.	Garage
6	Overing and Benson aves.	P. S. 12
7	Overing and Benson aves.	P. S. 12
8	2056 Westchester ave.	Candy
9	St. Lawrence and Beach aves.	P. S. 47
10	St. Lawrence and Beach aves.	P. S. 47
11	Tremont, Bryant and Vyse aves.	P. S. 6
12	Amethyst and Victor sts.	P. S. 34
13	Amethyst and Victor sts.	P. S. 34
14	751 Van Nest ave.	Tinsmith
15	1804 Cruger ave.	Vacant
16	1418 Williamsbridge rd.	Barber
17	Olinville ave. and Magenta st.	P. S. 41
18	Willett ave. and E. 216th st.	P. S. 13
19	Willett ave. and E. 216th st.	P. S. 13
20	305 E. 224th st.	Office
21	White Plains ave. and E. 225th st.	P. S. 21
22	White Plains ave. and E. 225th st.	P. S. 21
23	4297 Katonah ave.	Tailor
24	309 E. 237th st.	Barber
25	Carpenter ave. and 240th st.	P. S. 16
26	Carpenter ave. and 240th st.	P. S. 16
27	916 E. 233rd st.	Vacant
28	Fordham st., City Island.	P. S. 17

**Seventh Assembly District.**

1	1927 Washington ave.	Tailor
2	515 Tremont ave.	Florist
3	1827 Belmont ave.	Garage
4	Prospect ave. and E. 176th st.	P. S. 44
5	Prospect ave. and E. 176th st.	P. S. 44
6	1627 Southern Boulevard	Barber
7	1933 Southern Boulevard	Tailor
8	1968 Honeywell ave.	Barber
9	984 E. 179th st.	Tailor
10	968 E. 180th st.	Barber
11	940 E. 180th st.	Sweaters
12	871 E. 180th st.	Laundry
13	771 E. 179th st.	Tailor
14	760 Tremont ave.	Barber
15	751 Tremont ave.	Barber
16	676 E. 180th st.	Upholsterer
17	2042 Arthur ave.	Tailor
18	516 E. 180th st.	Barber
19	4463 3rd ave.	Real Estate
20	445 E. 183rd st.	Barber
21	2112 LaFontaine ave.	Vacant
22	2112 Hughes ave.	Barber
23	743 E. 180th st.	Tailor
24	Beaumont ave. and E. 183rd st.	P. S. 32
25	Beaumont ave. and E. 183rd st.	P. S. 32
26	633 E. 183rd st.	Barber
27	2424 Hughes ave.	Stationery
28	2346 Lorillard pl.	Barber

**Eighth Assembly District.**

1	117 Featherbed lane	Tailor
2	Andrews and Burnside ave.	P. S. 26
3	Morris ave., N. W. corner of E. 177th st.	Church Hall
4	1974 Jerome ave.	Bakery
5	1999 Webster ave.	Barber
6	2129 Valentine ave.	Tailor
7	2324 Jerome ave.	Barber
8	2254 Grand ave.	Bakery
9	2424 Jerome ave.	P. S. 33

E. D.	Location.	Occupied as
10	2424 Jerome ave.	P. S. 33
11	N. W. corner of Valentine ave. and E. 181st st.	Vacant
12	2018 Webster ave.	Tailor
13	296 E. Fordham rd.	Bakery
14	4547 Park ave.	Barber
15	4603 3d ave.	Office
16	E. 189th and Hoffman sts.	P. S. 45
17	E. 189th and Hoffman sts.	P. S. 45
18	Webster ave. and E. 188th st.	P. S. 5
19	2544 Marion ave.	Undertaker
20	2477 Grand Concourse	Tailor
21	2711 Briggs ave.	Tailor
22	2603 Marion ave.	Private House
23	389 E. 198th st.	Tailor
24	Bainbridge ave. and E. 196th st.	P. S. 46
25	Bainbridge ave. and E. 196th st.	P. S. 46
26	Briggs ave. and Moshulu Park-way	P. S. 8
27	Hull ave. and E. 207th st.	P. S. 56
28	Hull ave. and E. 207th st.	P. S. 56
29	251 E. 204th st.	Shoemaker
30	2485 University ave.	Tailor
31	3213 Kingsbridge ave.	P. S. 7
32	3213 Kingsbridge ave.	P. S. 7
33	W. 260th st. and Riverdale ave.	Studio

**COUNTY OF THE BRONX.****BOROUGH OF THE BRONX.****Boundaries.**

Election districts are bounded by and within, as follows:

**First Assembly District.**

1st E. D.—E. 132d st., Brook ave., E. 134th st., So. Boulevard, E. 136th st., East River or Long Is. Sound, Bronx Kill and Lincoln ave.  
2d E. D.—E. 136th st., So. Boulevard, E. 134th st., St. Ann's ave.  
3d E. D.—E. 137th st., St. Ann's ave., E. 134th st. and Brook ave.  
4th E. D.—E. 138th st., Cypress ave., E. 136th st. and St. Ann's ave.  
5th E. D.—E. 141st st., Locust ave., E. 140th st., East River or Long Island Sound, E. 136th st. and Cypress ave.  
6th E. D.—E. 140th st., Cypress ave., E. 138th st. and St. Ann's ave.  
7th E. D.—E. 141st st., St. Ann's ave., E. 137th st. and Brook ave.  
8th E. D.—St. Mary's st., Jackson ave., E. 141st st., Cypress ave., E. 140th st., St. Ann's ave., E. 141st st. and Beckman ave.  
9th E. D.—E. 149th st., Trinity ave., E. 145th st., Jackson ave., St. Mary's st., Beckman ave., E. 141st st. and St. Ann's ave.  
10th E. D.—E. 142nd st., St. Ann's ave., E. 141st st. and Willis ave.  
11th E. D.—E. 141st st., Brook ave. and a diagonal line running from E. 140th st. and Brook ave. to E. 141st st. and Willis ave.  
12th E. D.—A diagonal line running from the corner of E. 141st st. and Willis ave. to the corner of E. 140th st. and Brook ave., E. 140th st. and Willis ave.  
13th E. D.—E. 143rd st., Willis ave., E. 140th st., Alexander ave., E. 142nd st. and 3rd ave.  
14th E. D.—E. 143rd st., St. Ann's ave., E. 142nd st. and Willis ave.  
15th E. D.—E. 145th st., St. Ann's ave., E. 143rd st., Willis ave., E. 144th st. and Brook ave.  
16th E. D.—E. 145th st., Brook ave., E. 144th st. and Willis ave.  
17th E. D.—E. 146th st., St. Ann's ave., E. 145th st. and Willis ave.  
18th E. D.—E. 147th st., St. Ann's ave., E. 146th st. and Willis ave.  
19th E. D.—E. 148th st., St. Ann's ave., E. 147th st. and Bergen ave.  
20th E. D.—E. 149th st., St. Ann's ave., E. 148th st. and Bergen ave.  
21st E. D.—E. 152nd st., Brook ave., Westchester ave., St. Ann's ave., E. 149th st. and 3rd ave.  
22nd E. D.—E. 156th st., St. Ann's ave., Westchester ave., Brook ave., E. 152nd st. and 3rd ave.  
23rd E. D.—E. 155th st., 3rd ave., E. 153rd st. and Melrose ave.  
24th E. D.—E. 153rd st., 3rd ave., Melrose ave., E. 151st st. and Courtlandt ave.  
25th E. D.—E. 154th st., Courtlandt ave., E. 151st st., Melrose ave., E. 150th st. and Morris ave.  
26th E. D.—E. 154th st., Courtlandt ave., E. 151st st. and Morris ave.  
27th E. D.—E. 156th st., Courtlandt ave., E. 154th st. and Morris ave.  
28th E. D.—E. 156th st., Melrose ave., E. 153rd st. and Courtlandt ave.  
29th E. D.—E. 158th st., Courtlandt ave., E. 157th st., Melrose ave., E. 156th st. and Morris ave.  
30th E. D.—E. 161st st., Melrose ave., E. 160th st., Courtlandt ave., E. 158th st. and Morris ave.  
31st E. D.—E. 160th st., Melrose ave., E. 157th st. and Courtlandt ave.  
32nd E. D.—E. 161st st., Washington ave., E. 159th st. and Melrose ave.  
33rd E. D.—E. 159th st., 3rd ave., E. 157th st. and Melrose ave.  
34th E. D.—E. 157th st., 3rd ave., E. 155th st. and Melrose ave.  
35th E. D.—E. 158th st., Brook ave., E. 158th st., St. Ann's ave., E. 156th st. and 3rd ave.  
36th E. D.—E. 161st st., Cauldwell ave., E. 156th st., St. Ann's ave., E. 158th st., Brook ave., E. 159th st. and Eagle ave.  
37th E. D.—E. 163rd st., Cauldwell ave., E. 161st st. and Eagle ave.  
38th E. D.—Teasdale pl., Cauldwell ave., E. 163rd st., Eagle ave., E. 159th st., Brook ave., E. 158th st., 3rd ave., Washington ave., E. 162nd st. and 3rd ave.  
39th E. D.—E. 164th st., Cauldwell ave., Teasdale pl., 3rd ave., E. 162nd st. and Washington ave.  
40th E. D.—E. 165th st., Washington ave., Weir court, 3rd ave., E. 164th st., Washington ave., E. 163rd st., Courtlandt ave., E. 162nd st. and Park ave.

**Second Assembly District.**

1st E. D.—E. 135th st., Willis ave., E. 134th st., Brown pl., E. 134th st. and Willis ave.  
2d E. D.—E. 137th st., Brook ave., E. 135th st., Willis ave., E. 136th st. and Brown pl.  
3d E. D.—E. 137th st., Willis ave., E. 135th st. and Willis ave.  
4th E. D.—E. 137th st., Willis ave., E. 135th st. and Alexander ave.  
5th E. D.—E. 139th st., Willis ave., E. 137th st. and Alexander ave.  
6th E. D.—E. 138th st., Brook ave., E. 137th st. and Willis ave.  
7th E. D.—E. 139th st., Brook ave., E. 138th st. and Willis ave.  
8th E. D.—E. 140th st., Brook ave., E. 139th st. and Alexander ave.  
9th E. D.—E. 140th st., Brook ave., E. 139th st. and Alexander ave.  
10th E. D.—E. 143rd st., 3rd ave., E. 142nd st., Alexander ave., E. 138th st., 3rd ave., E. 140th st., Morris ave. and College ave.  
11th E. D.—E. 143rd st., 3rd ave., E. 142nd st., Alexander ave., E. 138th st., 3rd ave., E. 140th st., Morris ave. and College ave.  
12th E. D.—E. 149th st., Park ave., E. 146th st., 140th st., 3rd ave., E. 138th st. and Harlem River.  
13th E. D.—E. 148th st., Bergen ave., Willis ave., E. 143rd st., College ave., E. 145th st., E. 146th st. and 3rd ave.  
14th E. D.—E. 149th st., Bergen ave., E. 148th st., 3rd ave., E. 146th st. and Park ave.  
15th E. D.—E. 161st st., Morris ave., E. 150th st., Melrose ave., E. 149th st. and Mott ave.  
16th E. D.—E. 161st st., Mott ave., E. 149th st., Harlem River and Jerome ave.  
17th E. D.—E. 165th st., Jerome ave., E. 161st st., Jerome ave., Harlem River, W. 161st st., Summit ave., W. 164th st. and Anderson ave.  
18th E. D.—W. 170th st., Ogden ave., W. 164th st., Summit ave., W. 161st st. and Harlem River.  
19th E. D.—W. 170th st., Boscobel ave., W. 169th st., Jerome ave., W. 167th st. and Ogden ave.  
20th E. D.—E. 168th st., Grand Concourse, E. 161st st., Jerome ave., W. 165th st., Anderson ave., W. 164th st., Ogden ave., W. 167th st. and Jerome ave.  
21st E. D.—E. 167th st., Morris ave., E. 164th st., Sheridan ave., E. 164th st. and Grand Concourse.  
22nd E. D.—E. 164th st., Sheridan ave., E. 164th st., Morris ave., E. 162nd st., Grant ave., E. 161st st. and Grand Concourse.  
23rd E. D.—E. 164th st., Park ave., E. 162nd st. and Morris ave.  
24th E. D.—E. 166th st., Teller ave., E. 165th st., Park ave., E. 164th st., Morris ave., E. 163rd st., Webster ave., E. 165th st. and Teller ave.  
25th E. D.—E. 165th st., Webster ave., E. 165th st. and Teller ave.  
26th E. D.—E. 165th st., 3rd ave., Weir court and Washington ave.  
27th E. D.—E. 167th st., Washington ave., E. 166th st., 3rd ave., E. 165th st. and Webster ave.  
28th E. D.—E. 169th st., Washington ave., E. 167th st., Webster ave., E. 168th st. and Park ave.  
29th E. D.—E. 170th st., Washington ave., E. 169th st., Park ave., E. 168th st. and Brook ave.  
30th E. D.—St. Paul's pl., Washington ave., E. 170th st., Brook ave., E. 168th st. and Webster ave.  
31st E. D.—E. 169th st., Webster ave., E. 167th st., Teller ave., E. 168th st. and Clay ave.  
32nd E. D.—E. 168th st., Teller ave., E. 166th st. and Morris ave.  
33rd E. D.—E. 170th st., College ave., E. 169th st., Clay ave., E. 168th st., Morris ave., E. 167th st. and Grand Concourse.  
34th E. D.—Is bounded by and within E. 170th st., Clay ave., E. 169th st. and College ave.  
35th E. D.—E. 171st st., Park ave., St. Paul's pl., Webster ave., E. 169th st. and Clay ave.  
36th E. D.—Claremont Parkway, Washington ave., St. Paul's pl., Park ave., E. 171st st. and Webster ave.  
37th E. D.—E. 174th st., Washington ave., Claremont Parkway, Webster ave., E. 171st st., Clay ave., E. 170th st., Teller ave., Belmont st., Anthony ave., E. 173rd st. and Park ave.  
38th E. D.—E. 175th st., Washington ave., E. 174th st. and Park ave.  
39th E. D.—E. 177th st., Park ave., E. 173rd st., Anthony ave. and E. 176th st.  
40th E. D.—E. 177th st., Anthony ave., E. 174th st. and Mount Hope ave.  
41st E. D.—E. 177th st., Walton ave., Mount Hope ave., Morris ave., E. 176th st., Mount Hope ave., E. 174th st. and Jerome ave.  
42nd E. D.—E. 174th st., Anthony ave., Belmont st., Morris ave., Teller ave., E. 170th st., Grand Concourse, E. 168th st., W. 169th st., Boscobel ave., W. 170th st. and Jerome ave.  
43rd E. D.—Washington Bridge and W. 172nd st., University ave., Featherbed Lane, McCombs st., W. Tremont ave., W. 177th st., Jerome ave., W. 170th st. and High Bridge and Harlem River.

**Third Assembly District.**

1st E. D.—E. 147th st., So. Boulevard, E. 149th st., East River, E. 140th st., Locust ave., E. 141st st., Jackson ave., E. 145th st. and Trinity ave.  
2nd E. D.—E. 149th st., So. Boulevard, E. 147th st. and Trinity ave.  
3rd E. D.—E. 152nd st., Wales ave., E. 151st., Union ave., E. 149th st., Jackson ave., E. 150th st. and Concord ave.  
4th E. D.—E. 152nd st., Concord ave., E. 150th st., Jackson ave., E. 149th st., St. Ann's ave. and Westchester ave.  
5th E. D.—E. 156th st., Eagle ave., Westchester ave., and St. Ann's ave.  
6th E. D.—E. 156th st., Trinity ave., Westchester ave., and Eagle ave.  
7th E. D.—E. 156th st., Forest ave., Wales ave., E. 152nd st., Westchester ave., and Trinity ave.  
8th E. D.—E. 158th st., Forest ave., E. 156th st. and Cauldwell ave.  
9th E. D.—E. 161st st., Jackson ave., E. 160th st., Forest ave., E. 158th st., and Cauldwell ave.  
10th E. D.—E. 163rd st., Forest ave., E. 161st st. and Cauldwell ave.  
11th E. D.—E. 163rd st., Union ave., E. 161st st. and Forest ave.  
12th E. D.—E. 161st st., Union ave., E. 158th st., Forest ave., E. 160th st. and Jackson ave.  
13th E. D.—E. 160th st., Westchester ave., and Union ave.  
14th E. D.—Westchester ave., Prospect ave., E. 155th st. and Union ave.  
15th E. D.—E. 158th st., Union ave., E. 155th st. and Forest ave.  
16th E. D.—E. 155th st., Union ave., E. 151st st. and Wales ave.  
17th E. D.—E. 155th st., Prospect ave., E. 149th st. and Union ave.  
18th E. D.—Avenue St. John, Fox st., and Prospect ave.  
19th E. D.—Leggett ave., Whitlock ave., Timpson pl., Avenue St. John and Beck st.  
20th E. D.—E. 156th st., Leggett ave., Beck st., Avenue St. John, and Prospect ave.  
21st E. D.—Longwood ave., So. Boulevard, Leggett ave., and Dawson st.  
22nd E. D.—Longwood ave., Dawson st., E. 156th st. and Prospect ave.  
23rd E. D.—E. 158th st., Dawson st., Longwood ave. and Westchester ave.  
24th E. D.—Is bounded by and within Kelly st., Intervale ave., Dawson st., Stebbins ave., and E. 163rd st.  
25th E. D.—Intervale ave., Kelly st., Longwood ave., and Dawson st.

26th E. D.—Intervale ave., Beck st., Longwood ave. and Kelly st.  
27th E. D.—E. 163rd st., Tiffany st., Fox st., Intervale ave., and Kelly st.  
28th E. D.—Tiffany st., So. Boulevard, Longwood ave., Beck st., Intervale ave., and Fox st.  
29th E. D.—Lafayette ave., Tiffany st., East River, E. 149th st., Prospect ave., Fox st., Avenue St. John, Timpson pl., Whitlock ave., Leggett ave., So. Boulevard, and Longwood ave.  
30th E. D.—Manida st., Lafayette ave., Longwood ave., So. Boulevard, Baretto st., and Garrison ave.  
31st E. D.—Hunts Point ave., Lafayette ave., Bronx River, East River, Tiffany st., Lafayette ave., Manida st., and Garrison ave.  
32nd E. D.—Includes the islands in East River, known as North and South Brother's and Riker's Islands.

**Fourth Assembly District.**

1st E. D.—Prospect ave., E. 160th st., Union ave., and a diagonal line running from E. 163rd st. and Union ave., to corner of E. 165th st. and Prospect ave.  
2nd E. D.—E. 166th st., Union ave., E. 163rd st., and Tinton ave.  
3rd E. D.—E. 166th st., Tinton ave., E. 163rd st., Forest ave., E. 165th st., and Jackson ave.  
4th E. D.—E. 165th st., Forest ave., E. 163rd st., Cauldwell ave., E. 164th st., and Trinity ave.  
5th E. D.—E. 166th st., Boston rd., Cauldwell ave., E. 164th st., Boston rd., 3rd ave., and Franklin ave.  
6th E. D.—E. 166th st., Jackson ave., E. 165th st., Trinity ave., E. 164th st., Cauldwell ave., and Boston rd.  
7th E. D.—Home st., Union ave., E. 166th st., and Boston rd.  
8th E. D.—E. 167th st., Prospect ave., and a diagonal line running from corner of E. 165th st., and Prospect ave., to corner of E. 163rd st., and Union ave., and Union ave.  
9th E. D.—Freeman st., Prospect ave., E. 167th st., and Union ave.  
10th E. D.—E. 169th st., Union ave., Home st., Boston rd., E. 168th st., and Tinton ave.  
11th E. D.—E. 168th st., Boston rd., E. 166th st., Franklin ave., 3rd ave., E. 167th st., and Franklin ave.  
12th E. D.—E. 169th st., 3rd ave., E. 166th st., and Washington ave.  
13th E. D.—E. 169th st., Franklin ave., E. 167th st., and 3rd ave.  
14th E. D.—E. 169th st., Tinton ave., E. 168th st., and Franklin ave.  
15th E. D.—E. 170th st., Bristow st., Freeman st., Union ave., Ritter pl., and Prospect ave.  
16th E. D.—E. 170th st., Wilkins ave., E. 170th st., Charlotte st., Jennings st., Bristow st., E. 170th st., and Stebbins st.  
17th E. D.—Boston rd., Stebbins st., E. 170th st., Prospect ave., Ritter pl., and Union ave.  
18th E. D.—Crotona Park South, Prospect ave., Boston rd., Union ave., E. 169th st., and Clinton ave.  
19th E. D.—E. 170th st., Clinton ave., E. 169th st., and Franklin ave.  
20th E. D.—E. 170th st., Franklin ave., E. 169th st., and 3rd ave.  
21st E. D.—E. 171st st., Fulton ave., Crotona Park South, Clinton ave., E. 170th st., and 3rd ave.  
22nd E. D.—Claremont Parkway, 3rd ave., E. 169th st., and Washington ave.  
23rd E. D.—E. 173rd st., Bathgate ave., E. 172nd st., 3rd ave., Claremont Parkway, and Washington ave.  
24th E. D.—E. 174th st., 3rd ave., E. 172nd st., Bathgate ave., E. 173rd st., and Washington ave.  
25th E. D.—E. 175th st., Fulton ave., E. 174th st. and Washington ave.  
26th E. D.—E. 175th st., Arthur ave., Crotona Park North, E. 175th st., So. Boulevard, Crotona Park East, Crotona Park South, Fulton ave., E. 171st st., 3rd ave., E. 174th st. and Fulton ave.  
27th E. D.—Crotona Park East, So. Boulevard, Boston rd., Seabury pl., E. 172nd st., Boston rd. and Prospect ave.

**Fifth Assembly District.**

1st E. D.—E. 164th st., Stebbins ave., Westchester ave. and Prospect ave.  
2nd E. D.—E. 165th st., Tiffany st., Westchester ave., Stebbins ave., E. 164th st. and Prospect ave.  
3rd E. D.—E. 167th st., Kelly st., E. 165th st. and Prospect ave.  
4th E. D.—E. 167th st., Fox st., Westchester ave., Tiffany st., E. 165th st. and Kelly st.  
5th E. D.—Tiffany st., E. 163d st. and Westchester ave.  
6th E. D.—Fox st., E. 163d st., Tiffany st. and Westchester ave.  
7th E. D.—Fox st., Baretto st., Southern Boulevard, Tiffany st. and E. 163rd st.  
8th E. D.—Simpson st., E. 163rd st., Fox st. and Westchester ave.  
9th E. D.—Southern Boulevard, E. 163rd st., Simpson st. and Westchester ave.  
10th E. D.—Hoe ave., E. 163rd st., Southern Boulevard and Westchester ave.  
11th E. D.—Hunts Point ave., Garrison ave., Baretto st., Fox st. and E. 163rd st.  
12th E. D.—Bryant ave., Seneca ave., Hunts Point ave., E. 163rd st., Hoe ave., Aldus st., Faile st. and Whitlock ave.  
13th E. D.—Westchester ave., Bronx River, Lafayette ave., Hunts Point ave., Seneca ave., Bryant ave., Whitlock ave. and Longfellow ave.  
14th E. D.—Longfellow ave., Whitlock ave., Faile st. and E. 165th st.  
15th E. D.—Longfellow ave., E. 165th st., Faile st., Aldus st., Hoe ave. and Westchester ave.  
16th E. D.—Freeman st., Westchester ave. and West Farms rd.  
17th E. D.—Freeman st., West Farms rd., Hoe ave., Home st. and Vyse ave.  
18th E. D.—Freeman st., Vyse ave., Home st., Hoe ave., Westchester ave. and Southern Boulevard.  
19th E. D.—Home st., Southern Boulevard, Westchester ave., Fox st., E. 169th st., Simpson st.  
20th E. D.—Home st., Simpson st., E. 169th st., Fox st., E. 167th st. and Prospect ave.  
21st E. D.—Freeman st., Stebbins ave., E. 169th st., Home st. and Prospect ave.  
22nd E. D.—Freeman st., Southern Boulevard, Home st., E. 169th st. and Stebbins ave.  
23rd E. D.—Jennings st., Wilkins ave., Freeman st. and Bristow st.  
24th E. D.—Jennings st., Bryant ave., Freeman st. and Southern Boulevard.  
25th E. D.—E. 172nd st., Longfellow ave. and an unnamed drainage street which runs from Longfellow ave. to Boone ave. between Jennings st. and E. 172nd st., Boone ave., E. 172nd st., Bronx River, Freeman st., Bryant ave., Jennings st. and Vyse ave.  
26th E. D.—E. 173rd st., Hoe ave., E. 172nd st., Vyse ave., Jennings st. and Southern Boulevard.  
27th E. D.—E. 172nd st., Southern Boulevard, Wilkins ave., Jennings st., Charlotte st. and Seabury pl.  
28th E. D.—E. 172nd st., Seabury pl., E. 170th st., Wilkins ave. and Boston rd.  
29th E. D.—Boston rd., Southern Boulevard, E. 172nd st. and Seabury pl.  
30th E. D.—E. 175th st., Boston rd., Hoe ave. and an unnamed street which runs from Boone ave. to Longfellow ave. between Jennings st. and E. 172nd st., Longfellow ave., E. 172nd st., Hoe ave., E. 173rd st. and Southern Boulevard.



**Sixth Assembly District.**  
1st E. D.—Westchester ave., Olmstead ave., Powell ave., Pugsley ave., Lafayette ave., Pugsley Creek, East River and Bronx River.  
2nd E. D.—Castle Hill ave., Pugsley Creek, Lafayette ave., Pugsley ave., Powell ave., Olmstead ave. and Westchester ave.  
3rd E. D.—Westchester ave., Parker ave., Munn ave., Zerega ave., Waterbury ave., Westchester Creek, East River and Castle Hill ave.  
4th E. D.—The Causeway, Tremont ave., Coddington ave., Eastern Boulevard, Layton ave., East River and Westchester Creek.  
5th E. D.—Given's Creek, Hutchinson River, Eastchester Bay, East River, Layton ave., Eastern Boulevard, Coddington ave., Tremont ave., The Causeway and Westchester Creek.  
6th E. D.—Williamsbridge rd., Tremont ave., The Causeway, Westchester Creek, Waterbury ave., Zerega ave., Munn ave., Parker st., Westchester ave., Glover st., Glebe ave., Zerega ave., Frisby ave., Benson st. and Silver st.  
7th E. D.—Benson st., Frisby ave., Zerega ave., Glebe ave., Glover st., Castle Hill ave. and Tremont ave.  
8th E. D.—Castle Hill ave., Glover st., Westchester ave., E. 177th st., Theriot ave. and Tremont ave.  
9th E. D.—Theriot ave., McGraw ave., Beach ave., E. 174th st., Rosedale ave. and Tremont ave.  
10th E. D.—Tremont ave., Rosedale ave., E. 174th st., Beach ave., McGraw ave., E. 177th st., Westchester ave. and Bronx River.  
11th E. D.—Fordham rd., Bronx River, E. 174th st., Hoe ave., Boston rd., E. 179th st., Bryant ave., E. 180th st., Boston rd., Bronx Park South st. and Southern Boulevard.  
12th E. D.—Boston rd., Bronx Park East, Unionport rd., Morris Park ave., Garfield st., Van Nest ave., Taylor ave., Tremont ave. and Bronx River.  
13th E. D.—Rhinelander ave., Victor st., Morris Park ave., White Plains rd., Tremont ave., Taylor ave., Van Nest ave., Garfield st., Morris Park ave. and Unionport rd.  
14th E. D.—Morris Park ave., Radcliff ave., Tremont ave. and White Plains rd.  
15th E. D.—Bronxdale ave., Barnes ave., Morris Park ave., Victor st., Rhinelander ave. and Unionport rd.  
16th E. D.—Bronx and Pelham Parkway, Westchester Creek, Tremont ave., Williamsbridge rd., Silver st., Tremont ave., Radcliff ave., Morris Park ave., Barnes ave., Bronxdale ave., Bronx Park East and Boston Post rd.  
17th E. D.—Gun Hill rd., Tilden st., E. 213th st., Boston Post rd., E. 222nd st., Hutchinson River, Given's Creek, Westchester Creek, Bronx and Pelham Parkway, Boston Post rd. and Bronx River.  
18th E. D.—E. 219th st., White Plains rd., E. 215th st., Holland ave., Gun Hill rd. and Bronx River.  
19th E. D.—E. 219th st., Bronxwood ave., Tilden st., Holland ave., E. 215th st. and White Plains rd.  
20th E. D.—E. 229th st., Gunther ave., Boston Post rd., E. 213th st., Tilden st., Bronxwood ave., E. 219th st. and Barnes ave.  
21st E. D.—E. 224th st., Barnes ave., E. 219th st. and Bronx River.  
22nd E. D.—E. 229th st., Barnes ave., E. 224th st. and Bronx River.  
23rd E. D.—Van Courtlandt Park East, Katonah ave. and E. 233rd st.  
24th E. D.—The Northern Boundary of The City of New York, Bronx River, E. 233rd st. and Katonah ave.  
25th E. D.—E. 239th st., Barnes ave., E. 237th st., White Plains rd., E. 229th st. and Bronx River.  
26th E. D.—The Northern Boundary of The City of New York, North River, Barnes ave., E. 239th st. and Bronx River.  
27th E. D.—Nereid ave., the Northern Boundary of The City of New York, Hutchinson River, E. 222nd st., Gunther ave., E. 229th st., White Plains rd., E. 237th st. and Barnes ave.  
28th E. D.—The Northern Boundary of The City of New York, Long Island Sound, Eastchester Bay, Hutchinson River, and Goose, Hunter's, Peals, The Twins, High, Hart and City Islands.

**Seventh Assembly District.**  
1st E. D.—E. 179th st., Bathgate ave., Tremont ave., Washington ave., E. 175th st. and Park ave.  
2nd E. D.—E. 179th st., 3rd ave., Tremont ave., Arthur ave., E. 175th st., Washington ave., Tremont ave. and Bathgate ave.  
3rd E. D.—Tremont ave., Crotona ave., E. 175th st. and Arthur ave.  
4th E. D.—Tremont ave., Prospect ave., E. 176th st., Clinton ave., E. 175th st. and Crotona ave.  
5th E. D.—E. 176th st., Marmion ave., E. 175th st., Crotona Park North, Arthur ave., E. 175th st. and Clinton ave.  
6th E. D.—Fairmont pl., Southern Boulevard, E. 175th st. and Marmion ave.  
7th E. D.—Southern Boulevard, Fairmont pl. and Marmion ave.  
8th E. D.—E. 178th st., Daly ave., Tremont ave., Vyse ave., Boston rd., E. 175th st. and Southern Boulevard.  
9th E. D.—E. 179th st., Bryant ave., E. 178th st., Boston rd., Tremont ave., E. 175th st. and Southern Boulevard.  
10th E. D.—Bronx Park South, Boston rd., E. 180th st., Bryant ave., E. 179th st., Vyse ave., E. 181st st. and Honeywell ave.  
11th E. D.—E. 181st st., Vyse ave., E. 179th st., Honeywell ave., E. 180th st. and Daly ave.  
12th E. D.—Bronx Park South, Honeywell ave., E. 181st st., Daly ave., E. 180th st., Honeywell ave., E. 179th st. and Southern Boulevard.  
13th E. D.—E. 180th st., Southern Boulevard, Marmion ave., E. 178th st. and Prospect ave.  
14th E. D.—E. 178th st., Marmion ave., E. 176th st. and Prospect ave.  
15th E. D.—E. 180th st., Prospect ave., Tremont ave., Crotona ave., E. 179th st. and Clinton ave.  
16th E. D.—E. 180th st., Clinton ave., E. 179th st., Crotona ave., Tremont ave. and Hughes ave.  
17th E. D.—E. 180th st., Hughes ave., Tremont ave., 3rd ave., E. 178th st. and Monterey ave.  
18th E. D.—E. 180th st., Monterey ave., E. 178th st., 3rd ave., E. 179th st. and Park ave.  
19th E. D.—E. 182nd st., Washington ave., E. 182nd st., 3rd ave., E. 181st st., Bathgate ave., E. 180th st. and Park ave.  
20th E. D.—E. 184th st., Bathgate ave., E. 182nd st., Washington ave., E. 182nd st. and Park ave.  
21st E. D.—E. 184th st., Quarry rd., Arthur ave., E. 180th st., Bathgate ave., E. 181st st., 3rd ave., E. 182nd st. and Bathgate ave.  
22nd E. D.—E. 182nd st., Crotona ave., E. 181st st., Belmont ave., E. 180th st. and Arthur ave.  
23rd E. D.—E. 182nd st., Southern Boulevard, E. 180th st., Belmont ave., E. 181st st. and Prospect ave.  
24th E. D.—Grote st., Southern Boulevard, E. 182nd st., Prospect ave., E. 181st st., Crotona ave. and E. 182nd st.  
25th E. D.—E. 187th st., Southern Boulevard, Grote st. and Belmont ave.  
26th E. D.—Fordham rd., Southern Boulevard, E. 187th st., Hoffman st., E. 189th st. and Cambrelling ave.

28th E. D.—E. 187th st., Hoffman st., E. 184th st. and Lorillard pl.  
26th E. D.—E. 187th st., Belmont ave., E. 182nd st., Arthur Ave., E. 184th st. and Hoffman st.

**Eighth Assembly District.**  
1st E. D.—W. 177th st., W. Tremont ave., McCombs rd., Featherbed lane, University ave., W. 172nd st. and Washington Bridge and Harlem River.  
2nd E. D.—West Fordham Landing rd., Sedgwick ave., W. 183rd st., Loring pl., W. 181st st., Jerome ave., W. 177th st., W. Tremont ave., W. 177th st. and Harlem River.  
3rd E. D.—E. Tremont ave., Echo pl., Anthony ave., Tremont ave., Mount Hope pl., Walton ave., E. 177th st. and Jerome ave.  
4th E. D.—E. Burnside ave., Anthony ave., Echo pl., Tremont ave. and Jerome ave.  
5th E. D.—E. 179th st., Park ave., Tremont ave., E. 176th st., Anthony ave., E. Burnside ave. and Valentine ave.  
6th E. D.—E. 181st st., Valentine ave., E. 180th st., Webster ave., E. 179th st., Valentine ave., E. Burnside ave. and Anthony ave.  
7th E. D.—E. 184th st., Creston ave., E. 183rd st., Grand Concourse, Anthony ave., E. Burnside ave. and Jerome ave.  
8th E. D.—W. Fordham rd., University ave., W. 183rd st., Jerome ave., W. 181st st., Loring pl., W. 183rd st. and Sedgwick ave.  
9th E. D.—W. Fordham rd., Jerome ave., W. 183rd st. and University ave.  
10th E. D.—Fordham rd., E. 188th st., Valentine ave., E. 184th st., Grand Concourse, E. 183rd st., Creston ave., E. 184th st. and Jerome ave.  
11th E. D.—E. 184th st., Tiebout ave., E. 180th st., Valentine ave., E. 181st st. and Grand Concourse.  
12th E. D.—E. 183rd st., Park ave., E. 179th st., Webster ave., E. 180th st. and Tiebout ave.  
13th E. D.—Kingsbridge rd., Marion ave., E. 184th st. and Valentine ave.  
14th E. D.—E. 187th st., Park ave., E. 183rd st., Tiebout ave., E. 184th st. and Marion ave.  
15th E. D.—E. 187th st., Lorillard pl., E. 184th st. and Park ave.  
16th E. D.—Fordham rd., Hoffman st., E. 187th st., Park ave., E. 189th st. and Washington ave.  
17th E. D.—Fordham rd., Cambrelling ave., E. 189th st. and Hoffman st.  
18th E. D.—Bedford Park boulevard, Fordham rd., Washington ave., E. 189th st., Park ave., E. 187th st., Marion ave., Fordham rd., Decatur ave., E. 194th st. and Webster ave.  
19th E. D.—E. 194th st., Bainbridge ave., E. 193rd st., Decatur ave., Fordham rd., Kingsbridge rd. and Valentine ave.  
20th E. D.—Kingsbridge rd., Valentine ave., E. 188th st. and Jerome ave.  
21st E. D.—E. 198th st., Creston ave., E. 196th st., Briggs ave., E. 194th st., Kingsbridge rd. and Jerome ave.  
22nd E. D.—E. 196th st., Marion ave., E. 195th st., Decatur ave., E. 193rd st., Bainbridge ave., E. 194th st. and Briggs ave.  
23rd E. D.—Bedford Park boulevard, Webster ave., E. 194th st., Decatur ave., E. 195th st., Marion ave., E. 196th st., Bainbridge ave., E. 197th st. and Marion ave.  
24th E. D.—E. 198th st., Marion ave., E. 197th st., Bainbridge ave., E. 196th st. and Grand Concourse.  
25th E. D.—Bedford Park boulevard, Marion ave., E. 198th st., Grand Concourse, E. 196th st., Creston ave., E. 198th st. and Jerome ave.  
26th E. D.—Moshulu Parkway South, Webster ave., Bedford Park boulevard, Grand Concourse, E. 202nd st. and Briggs ave.  
27th E. D.—E. 205th st., Bronx River, Fordham rd., Bedford Park boulevard, Webster ave., Moshulu Parkway South, Van Courtlandt ave., Woodlawn rd., E. 206th st. and Perry ave.  
28th E. D.—E. 233rd st., Bronx River, E. 205th st., Perry ave., E. 206th st., Woodlawn rd., Gunhill rd. and Jerome ave.  
29th E. D.—Van Courtlandt Park South, W. Gun Hill rd., Woodlawn rd., Van Courtlandt ave., Moshulu Parkway South, Briggs ave., E. 202nd st., Grand Concourse, Bedford Park boulevard, Jerome ave., Kingsbridge rd., Claf terrace, Sedgwick ave. and Dickinson ave.  
30th E. D.—Perot st., Sedgwick ave., Claf terrace, Kingsbridge rd., Jerome ave., W. Fordham rd., Harlem River, Spuyten Duyvil Creek, W. Kingsbridge rd., Heath ave., W. 230th st. and Kingsbridge terrace.  
31st E. D.—Van Courtlandt Park South, Dickinson ave., Sedgwick ave., Perot st., Kingsbridge terrace, W. 230th st., Heath ave., W. Kingsbridge rd., Spuyten Duyvil Creek, Broadway, W. 231st st., Albany Crescent and Bailey ave.  
32nd E. D.—Van Courtlandt Park South, Bailey ave., Albany Crescent, W. 231st st., Broadway, Spuyten Duyvil Creek, Harlem River, Hudson River, W. 236th st., Yonkers ave., W. 237th st., Spuyten Duyvil Parkway, Riverdale ave., W. 238th st., Waldo ave., W. 242nd st. and Broadway.  
33rd E. D.—The Northern Boundary of The City of New York, Van Courtlandt Park East, E. 233rd st., Jerome ave., W. Gun Hill rd., Van Courtlandt Park South, Broadway, W. 242nd st., Waldo ave., W. 238th st., Riverdale ave., Spuyten Duyvil Parkway, W. 237th st., Yonkers ave., W. 236th st. and Hudson River.

## COUNTY OF KINGS.

## BOROUGH OF BROOKLYN.

## POLLING PLACES.

## First Assembly District.

E. D. Location. Occupied as  
1 York, nr. Bridge st. .... P. S. 7  
2 Hicks, nr. Poplar st. .... P. S. 8  
3 Sands st. .... Barber  
4 York, nr. Bridge st. .... P. S. 7  
5 Concord, nr. Navy st. .... P. S. 14  
6 Concord, nr. Adams st. .... P. S. 1  
7 Concord, nr. Adams st. .... P. S. 1  
8 Lawrence, nr. Tillary st. .... P. S. 5  
9 Bridge, nr. Tillary st. .... P. S. 5  
10 Navy, nr. Concord st. .... P. S. 14  
11 27 Smith st. .... Barber  
12 142 Myrtle ave. .... Tailor  
13 196 Navy st. .... Barber  
14 46 Hoyt st. .... Tailor  
15 414 Atlantic ave. .... Upholsterer  
16 384 Pacific st. .... Real Estate  
17 137 Smith st. .... Barber  
18 Pacific, nr. Court st. .... P. S. 78  
19 Pacific, nr. Court st. .... P. S. 78  
20 Columbia, nr. Amity st. .... P. S. 29  
21 110 Montague st. .... Laundry  
22 Court, nr. Jorammon, Borough Hall, Room 2  
23 143 Montague st. .... Tailor  
24 57 Pineapple st. .... Tailor  
25 156 Fulton st. .... Barber

E. D. Location. Occupied as  
26 69 Montague st. .... Tailor  
27 78 Montague st. .... Tailor  
28 Columbia, nr. Amity st. .... P. S. 29

**Second Assembly District.**  
1 421 Avenue I ..... Garage  
2 Foster and Coney Island ave. .... Drugs  
3 1517 Avenue H ..... Real Estate  
4 1335 Coney Island ave. .... Shoes  
5 E. 10th st., nr. Avenue L. P. S. 99  
6 E. 10th st., nr. Avenue L. P. S. 99  
7 1958 Coney Island ave. .... Barber  
8 1849 Coney Island ave. .... Stationery  
9 1499 E. 15th st. .... Plumber  
10 1686 E. 15th st. .... Barber  
11 Homecrest ave., nr. Avenue T ..... P. S. 153  
12 Avenue T, nr. Homecrest ave. .... P. S. 153  
13 2747 Ocean Parkway ..... Vacant  
14 2581 E. 16th st. .... Club  
15 2224 Voorhies ave. .... Stationery  
16 1701 Kings Highway ..... Real Estate  
17 Ocean ave. and Avenue M. .... Real Estate  
18 1423 Ocean ave. .... Church  
19 E. 38th st., nr. Avenue K. P. S. 119  
20 E. 39th st., nr. Avenue K. P. S. 119  
21 4820 Avenue N ..... Barber  
22 1 Kouwenhoven pl. .... Restaurant  
23 Bay View, nr. Remsen ave. .... P. S. 114  
24 Osborne st., nr. Sutter ave. .... P. S. 66  
25 Watkins st., nr. Sutter ave. .... P. S. 66  
26 342 Hinsdale st. .... Candy  
27 Sackman st., nr. Dumont ave. .... P. S. 109  
28 642 Stone ave. .... Drugs  
29 Williams, nr. Dumont ave. .... P. S. 174  
30 Alabama ave., nr. Dumont ave. .... P. S. 174  
31 332 New Lots ave. .... Barber  
32 240 New Lots ave. .... Stationery  
33 School la., nr. Remsen ave. .... P. S. 114  
34 E. 92d st., bet. Avenues L and M ..... P. S. 115  
35 Barren Island ..... P. S. 120  
36 810 New Jersey ave. .... Dwelling  
37 No votes.

**Third Assembly District.**  
1 234 Court st. .... Fish  
2 150 Warren st. .... Undertaker  
3 133 Sackett st. .... Barber  
4 140 Harrison st. .... Factory  
5 300 Court st. .... Undertaker  
6 Union nr. Henry st. .... P. S. 46  
7 Union nr. Henry st. .... P. S. 46  
8 124 Summit st. .... Undertaker  
9 Hicks nr. Nelson st. .... P. S. 27  
10 Wolcott and Conover sts. P. S. 30  
11 Wolcott nr. Van Brunt st. P. S. 30  
12 181 Richards st. .... Bakery  
13 Hicks nr. Nelson st. .... P. S. 27  
14 742 Henry st. .... Candy  
15 760 3rd ave. .... Barber  
16 36th st. nr. 4th ave. .... P. S. 82  
17 41st st. nr. 4th ave. .... P. S. 136  
18 40th st. nr. 4th ave. .... P. S. 136  
19 47th st. nr. 4th ave. .... P. S. 2  
20 279 51st st. .... Barber  
21 311 51st st. .... Barber  
22 5508 3rd ave. .... Barber  
23 5712 3rd ave. .... Barber

**Fourth Assembly District.**  
1 180 Ross st. .... Barber  
2 246 S. 4th st. .... Barber  
3 185 Division ave. .... Tailor  
4 167 Division ave. .... Barber  
5 417 Bedford ave. .... Barber  
6 62 S. 8th st. .... Candy  
7 588 Wythe ave. .... Confectionery  
8 Wilson st. nr. Lee ave. P. S. 16  
9 664 Wythe ave. .... Barber  
10 663 Wythe ave. .... Barber  
11 731 Wythe ave. .... Stationery  
12 Heyward st. nr. Lee ave. P. S. 71  
13 719 Wythe ave. .... Barber  
14 174 Rodney st. .... Tailor  
15 282 Division ave. .... Barber  
16 299 Marcy ave. .... Barber  
17 288 Marcy ave. .... Tailor  
18 346 Marcy ave. .... Grocery  
19 11 Nostrand ave. .... Barber  
20 Walworth st. nr. Willoughby ave. .... P. S. 54  
21 Sandford st. nr. Myrtle ave. .... P. S. 54  
22 812 Kent ave. .... Undertaker  
23 Kent nr. Myrtle ave. .... P. S. 157  
24 Taaffe pl. nr. Myrtle ave. P. S. 157  
25 469 Myrtle ave. .... Bicycles  
26 75 Washington ave. .... Bicycles  
27 1002 Wallabout Market. .... Produce  
28 207 Park ave. .... Shoes  
29 455½ Myrtle ave. .... Tailor  
30 Adelphi st. nr. Myrtle ave. P. S. 12  
31 Adelphi st. nr. Myrtle ave. P. S. 12  
32 310 Myrtle ave. .... Undertaker  
33 94 Park ave. .... Stationery  
34 N. Elliott pl. and Park ave. .... P. S. 67  
35 265 Myrtle ave. .... Paints  
36 223 Myrtle ave. .... Hats  
37 64 Fleet pl. .... Barber

**Fifth Assembly District.**  
1 Gates, nr. Stuyvesant ave. .... P. S. 129  
2 Gates, nr. Stuyvesant ave. .... P. S. 129  
3 331 Lewis ave. .... Bicycles

E. D. Location. Occupied as  
4 Lewis ave., nr. Decatur st. .... P. S. 35  
5 Decatur st., nr. Lewis ave. .... P. S. 35

6 53 Utica ave. .... Pool Parlor  
7 340 Reid ave. .... Decorator  
8 254 Reid ave. .... Barber  
9 218 Reid ave. .... Barber  
10 182 Reid ave. .... Barber  
11 131 Reid ave. .... Tailor  
12 183 Reid ave. .... Tailor  
13 235 Reid ave. .... Real Estate  
14 271 Reid ave. .... Barber  
15 11 Sumpter st. .... Barber  
16 290 Ralph ave. .... Barber  
17 216A Ralph ave. .... Tailor  
18 Patchen ave., nr. McDonough st. .... P. S. 70  
19 Macon st., nr. Patchen ave. .... P. S. 70  
20 Quincy st., nr. Ralph ave. P. S. 26  
21 Quincy st., nr. Ralph ave. P. S. 26  
22 69 Ralph ave. .... Barber  
23 59 Ralph ave. .... Tailor  
24 141 Ralph ave. .... Confectionery  
25 229 Ralph ave. .... Barber  
26 157 Sumpter st. .... Bowling Alley  
27 163 Sumpter st. .... Barber  
28 Bainbridge st., nr. Saratoga ave. .... P. S. 137  
29 645 Decatur st. .... Bakery  
30 95 Howard ave. .... Barber  
31 1076 Putnam ave. .... Barber  
32 956 Halsey st. .... Bootblack  
33 119 Saratoga ave. .... Undertaker  
34 Chauncey st., nr. Saratoga ave. .... P. S. 137  
35 71 Hopkinson ave. .... Barber  
36 McDougal st., nr. Rockaway ave. .... P. S. 73  
37 Rockaway ave., cor. McDougal st. .... P. S. 73  
38 207 Hull st. .... Grocery

**Sixth Assembly District.**  
1 39 Ellery st. .... Grocery  
2 Ellery st., nr. Delmonico pl. .... P. S. 148  
3 Hopkins st., nr. Throop ave. .... P. S. 148  
4 71 Floyd st. .... Florist  
5 819 Myrtle ave. .... Auction Rooms  
6 574 Willoughby ave. .... Laundry  
7 973 Myrtle ave. .... Barber  
8 Stockton st., nr. Tompkins ave. .... P. S. 55  
9 70 Sumner ave. .... Barber  
10 6 Sumner ave. .... Drugs  
11 900 Broadway ..... Harness  
12 1077 Myrtle ave. .... Auction  
13 59 Lewis st. .... Vacant  
14 1092 Broadway ..... Barber  
15 616 Kosciusko st. .... Tailor  
16 1054 DeKalb ave. .... Plumber  
17 1018 DeKalb ave. .... Barber  
18 Kosciusko st., nr. Sumner ave. .... P. S. 25  
19 919 DeKalb ave. .... Cigars  
20 1006 Myrtle ave. .... Barber  
21 Kosciusko st., nr. Sumner ave. .... P. S. 25 Annex  
22 187 Tompkins ave. .... Tailor  
23 199 Tompkins ave. .... Barber  
24 818 DeKalb ave. .... Barber  
25 683 DeKalb ave. .... Cigars  
26 249 Nostrand ave. .... Plumber  
27 594 Lafayette ave. .... Tinsmith  
28 247 Tompkins ave. .... Barber  
29 213 Sumner ave. .... Pianos  
30 Van Buren st., nr. Reid ave. .... P. S. 57  
31 Reid ave., nr. Van Buren st. .... P. S. 57  
32 98 Reid ave. .... Cigars

**Seventh Assembly District.**  
1 6112 5th ave. .... Shoes  
2 6205 5th ave. .... Barber  
3 411 60th st. .... Tailor  
4 309 58th st. .... Barber  
5 5613 3rd ave. .... Barber  
6 504 57th st. .... Tailor  
7 5513 5th ave. .... Barber  
8 5423 4th ave. .... Tailor  
9 474 51st st. .... Barber  
10 50th st. nr. 6th ave. .... P. S. 94  
11 51st st. nr. 6th ave. .... P. S. 94  
12 4918 5th ave. .... Cigars  
13 4623 5th ave. .... Stationery  
14 4410 5th ave. .... Real Estate  
15 4417 5th ave. .... Tailor  
16 4110 5th ave. .... Shoes  
17 30th st. nr. 4th ave. .... P. S. 172  
18 513 39th st. .... Candy  
19 933 39th st. .... Undertaker  
20 3814 Ft. Hamilton ave. .... Tailor  
21 29th st. nr. 4th ave. .... P. S. 172  
22 4th ave. nr. 20th st. .... P. S. 60  
23 671 4th ave. .... P. S. 60  
24 583 4th ave. .... Confectionery  
25 18th st. nr. 6th ave. .... P. S. 146  
26 588 7th ave. .... Grocery  
27 19th st. nr. 6th ave. .... P. S. 146  
28 17th st. nr. 8th ave. .... P. S. 10  
29 17th st. nr. 8th ave. .... P. S. 10  
30 570 17th st. .... Barber  
31 Prospect ave. nr. 11th ave. Stable

**Eighth Assembly District.**  
1 179 Court st. .... Tailor  
2 Warren st. nr. Smith. .... P. S. 6  
3 Degraw nr. Smith st. .... P. S. 58  
4 Degraw nr. Smith st. .... P. S. 58  
5 Baltic nr. Smith st. .... P. S. 6  
6 177 Hoyt st. .... Barber  
7 President nr. Hoyt st. .... P. S. 32  
8 174 Nevins st. .... Barber  
9 134 3rd ave. .... Barber



E. D.	Location.	Occupied as	E. D.	Location.	Occupied as	E. D.	Location.	Occupied as	E. D.	Location.	Occupied as
10	99-101 3rd ave.	Undertaker	15	575 DeKalb ave.	Electrician	6	S. 4th st., nr. Havermeyer st.,	Real Estate	17	400 Nostrand ave.	Real Estate
11	Butler st. nr. 4th ave.	P. S. 133	16	598 DeKalb ave.	Tinsmith		P. S. 166		18	1169 Bedford ave.	Cigars
12	Butler st. nr. 4th ave.	P. S. 133	17	485 Lafayette ave.	Auto Supplies	7	S. 4th st., nr. Havermeyer st.,		19	Halsey st., nr. Nostrand ave.,	Girls H. S.
13	250 4th ave.	Barber	18	399 Classon ave.	Plumber		P. S. 166		20	1385 Fulton st.	Carpets
14	425 3rd ave.	Shoemaker	19	1128 Bedford ave.	Stationery	8	S. 3rd st., nr. Keap st.	P. S. 19	21	Macon st., nr. Nostrand ave.,	Girls H. S.
15	399 Bond st.	Barber	20	Bedford ave. nr. Hancock st.,	P. S. 3 Annex	9	429 Broadway	Barber	22	Herkimer st., nr. New York	P. S. 93
16	409 Smith st.	Grocery		P. S. 3 Annex		10	Harrison ave., nr. Rutledge	P. S. 122	23	New York ave., nr. Dean st.,	P. S. 41
17	327 Smith st.	Shoemaker	21	Hancock st. nr. Bedford ave.,	P. S. 3	11	Harrison ave., nr. Heyward	P. S. 122	24	Dean st., nr. New York	P. S. 41
18	356 Smith st.	Barber		P. S. 3		12	Heyward st., nr. Broadway,	P. S. 33	25	New York ave., nr. Atlantic	P. S. 93
19	Rapelyea nr. Henry st., P. S. 142		22	1027 Fulton st.	Shoemaker	13	44 Scholes st.	Barber	26	494 Sumner ave.	Barber
20	Henry nr. Rapelyea st., P. S. 142		23	214 Greene ave.	Dyeing	14	Keap, nr. S. 3rd st.	P. S. 19	27	1564 Fulton st.	Florist
21	482 Court st.	Plumber	24	Washington nr. Greene ave.,	P. S. 11	15	Union ave., nr. Ainslie st.	P. S. 20	28	Dean st., nr. Schenectady ave.,	P. S. 83
22	311 Hamilton ave.	Barber	25	Waverly nr. Greene ave., P. S. 11		16	553 Grand st.	Real Estate	29	Schenectady ave., nr. Dean st.,	P. S. 83
23	504 3rd ave.	Real Estate	26	939 Atlantic ave.	Storage	17	619 Lorimer st.	Candy	30	127 Utica ave.	Manufacturing
24	461 3rd ave.	Pool Parlor	27	996 Fulton st.	Decorator	18	374 Metropolitan ave.	Candy	31	109 Rochester ave.	Shoes
25	15th st. nr. 4th ave., P. S. 40		28	1162 Fulton st.	Barber	19	N. 6th, nr. Havemeyer st.,	P. S. 143	32	St. Marks, nr. Howard ave.,	P. S. 144
26	15th st. nr. 4th ave., P. S. 40		29	655 Classon ave.	Barber	20	306 Metropolitan ave.	Stationery	33	Prospect pl., nr. Howard ave.,	P. S. 144
<b>Ninth Assembly District.</b>			30	1356 Bedford ave.	Cigars	21	N. 1st st., nr. Bedford ave.,	P. S. 17 Annex	<b>Eighteenth Assembly District.</b>		
1	1358 43rd st.	Club	31	642 Nostrand ave.	Plumber	22	81 N. 6th st.	Stationery	1	Bergen st., nr. Albany ave.,	Commercial H. S.
2	1110 40th st.	Club	32	613 Nostrand ave.	Butcher	23	N. 7th st., nr. Bedford ave.,	P. S. 38	2	Dean st., nr. Albany ave.,	Commercial H. S.
3	43rd st., nr. 7th ave., P. S. 169		33	Prospect pl. bet. Rogers and	Nostrand ave.	24	N. 7th st., nr. Havemeyer st.,	P. S. 143	3	133 Kingston ave.	Dying
4	44th st., nr. 7th ave., P. S. 169			Nostrand ave.		25	186 N. 9th st.	Candy	4	224 Brooklyn ave.	Hall
5	43rd st., nr. Fort Hamilton	P. S. 131	34	679 Franklin ave.	Barber	1	Meeker ave. nr. Humboldt st.,	P. S. 51	5	739 Nostrand ave.	Fish
6	44th st., nr. Fort Hamilton	P. S. 131	35	457 St. Marks ave.	Vacant	2	Meeker ave. nr. Humboldt st.,	P. S. 51	6	783 Nostrand ave.	Tailor
7	51st st., nr. Fort Hamilton	P. S. 160	36	690 Classon ave.	Barber	3	Monitor st. nr. Driggs ave.,	P. S. 110	7	250A Kingston ave.	Barber
8	52nd st., nr. Fort Hamilton	P. S. 160	37	752 Classon ave.	Barber	4	Monitor st. nr. Nassau ave.,	P. S. 110	8	1169 St. Johns pl.	Tailor
9	5221 7th ave.	Pianos	38	621 St. Johns pl.	Bootblack	5	177 Nassau ave.	Glazier	9	1172 Park pl.	Glazier
10	5004 7th ave.	Club	39	752 Franklin ave.	Barber	6	157 Nassau ave.	Club	10	218 Schenectady ave.	Barber
11	5418 7th ave.	Stationery	40	747 Franklin ave.	Barber	7	124 Nassau ave.	Decorator	11	232 Utica ave.	Undertaker
12	5703 6th ave.	Tailor	41	760 St. Johns pl.	Stationery	8	Norman ave. nr. Eckford st.,	P. S. 34	12	Schenectady ave., nr. Eastern	P. S. 167
13	5722 8th ave.	Bakery	42	826 Nostrand ave.	Real Estate	9	Eckford st. nr. Norman ave.,	P. S. 34	13	Eastern Parkway, nr. Schenec-	tady ave., P. S. 167
14	59th st., nr. 10th ave., P. S. 105		43	831 Nostrand ave.	Barber	10	133 Meserole ave.	Shoes	14	335 Albany ave.	Barber
15	1205 60th st.	Shoes	44	882 Nostrand ave.	Shoes	11	191 Meserole ave.	Barber	15	323 Kingston ave.	Tailor
16	69th st., nr. 12th ave., P. S. 176		<b>Twelfth Assembly District.</b>			12	207 Nassau ave.	Undertaker	16	Maple st., nr. Albany ave., P. S. 91	
17	681 65th st.	Grocery	1	171 7th ave.	Real Estate	13	277 Nassau ave.	Barber	17	Church ave., nr. E. 48th st.,	P. S. 135
18	71st st., nr. 6th ave., P. S. 170		2	243 6th ave.	Undertaker	14	940 Manhattan ave.	Barber	18	3323 Tilden ave.	Candy
19	6915 5th ave.	Undertaker	3	1st st. nr. 6th ave., P. S. 77		15	168 Greenpoint ave.	Barber	19	1685 Nostrand ave.	Barber
20	67th st., nr. 4th ave.,	Bay Ridge H. S.	4	4th st. nr. 7th ave., M. T. H. S.		16	Java st. nr. Franklin st., P. S. 22		20	E. 31st st., nr. Newkirk ave.,	P. S. 89
21	6630 3rd ave.	Vacant	5	7th ave. cor. 5th ave., M. T. H. S.		17	Java st. nr. Franklin st., P. S. 22		21	2015 Nostrand ave.	Cigars
22	71st st., nr. 2nd ave., P. S. 102		6	371 5th ave.	Barber	18	181 Franklin st.	Glazier	22	1741 Flatbush ave.	Undertaker
23	72nd st., nr. 6th ave., P. S. 170		7	6th ave. nr. 8th st., P. S. 39		19	980 Manhattan ave.	Mattresses	23	1592 Brooklyn ave.	Garage
24	7503 5th ave.	Pool Parlor	8	305 7th ave.	Electrician	20	1038 Manhattan ave.	Barber	24	E. 23rd st., nr. Newkirk ave.,	P. S. 89
25	2nd ave., nr. 71st st., P. S. 102		9	511 9th st.	Tailor	21	Dupont nr. Franklin st., P. S. 31		25	5006 Church ave.	Stationery
26	7716 3rd ave.	Barber	10	574 9th st.	Tailor	22	Dupont nr. Franklin st., P. S. 31		26	1442 St. Johns pl.	Barber
27	78th st., nr. 7th ave., P. S. 127		11	1110 8th ave.	Barber	23	1025 Manhattan ave.	Shoes	27	1322 St. Marks ave.	Barber
28	79th st., nr. 7th ave., P. S. 127		12	351 7th ave.	Plumber	24	157 Franklin st.	Barber	28	237 Buffalo ave.	Vacant
29	7716 13th ave.	Shoes	13	8th st. nr. 6th ave., P. S. 39		25	Meserole ave. nr. Lorimer st.,	P. S. 126	29	Barrett st., nr. Sutter ave.,	P. S. 156
30	69th st., nr. 13th ave., P. S. 176		14	418 5th ave.	Barber	26	Guernsey st. nr. Meserole ave.,	P. S. 126	30	Grafton st., nr. Sutter ave.,	P. S. 156
31	1361 79th st.	Dwelling	15	4th ave. nr. 14th st., P. S. 124		27	121 Dobbin st.	Storeroom	31	Hopkinson, nr. Blake ave.,	P. S. 175
32	601 92nd st.	Barber	16	14th st. nr. 4th ave., P. S. 124		28	Leonard st. nr. Driggs ave.,	P. S. 59	32	Thatford ave., nr. Blake ave.,	P. S. 125
33	5th ave., nr. 92nd st., P. S. 101		17	592 6th ave.	Barber	29	342 Leonard st.	Shoes	<b>Nineteenth Assembly District.</b>		
34	8558 3rd ave.	Barber	18	444 7th ave.	Hardware	1	54th st. nr. 14th ave., P. S. 103		1	159 Noll st.	Barber
35	Gelston ave., nr. 92nd st.,	P. S. 104 Annex	19	523 5th ave.	Barber	2	54th st. nr. 14th ave., P. S. 103		2	Central ave. nr. Noll st., P. S. 145	
<b>Tenth Assembly District.</b>			20	483 5th ave.	Barber	3	5516 16th ave.	Cigars	3	395 Melrose st.	Candy
1	Lafayette, nr. Classon ave.,	P. S. 45	21	396 7th ave.	Real Estate	4	1916 52nd st.		4	184 Knickerbocker ave.	Fish
2	Lafayette, nr. Classon ave.,	P. S. 45	22	433 7th ave.	Undertaker	5	1133 Gravesend ave.	Tailor	5	44 Wyckoff ave.	Bakery
3	374 Classon ave.	Barber	23	13th st. nr. 8th ave., P. S. 107		6	311 Avenue O	Club	6	Troutman st. nr. Central ave.,	P. S. 53
4	348 DeKalb ave.	Vacant	24	196 Prospect Park West, Real Estate		7	Avenue P nr. West st., P. S. 177		7	Starr st. nr. Hamburg ave.,	P. S. 53
5	236 Lafayette ave.	Garage	25	459 7th ave.	Undertaker	8	6509 20th ave.	Barber	8	270 Knickerbocker ave.	Fish
6	849 Fulton st.	Laundry	26	248 Prospect Park West, Undertaker		9	61st st. nr. 18th ave., P. S. 48		9	Willoughby nr. Myrtle ave.,	P. S. 123
7	768 Fulton st.	Glazier	27	1522 10th ave.	Barber	10	5913 New Utrecht ave.	Machines	10	Suydam st. nr. Irving ave.,	P. S. 123
8	750 Fulton st.	Barber	28	Windsor pl. nr. 11th ave., P. S. 154		11	1454 66th st.	Club	11	Willoughby nr. St. Nicholas	P. S. 162
9	657 Atlantic ave.	Barber	29	Sherman st. nr. 11th ave., P. S. 154		12	18th ave. nr. 67th st., P. S. 180		12	Suydam st. nr. St. Nicholas	P. S. 162
10	61 Ashland pl.	Tailor	30	Prospect ave. opp. Reeve pl.,	M. T. H. S. Annex	13	71st st. nr. 15th ave., P. S. 112		13	179 Irving ave.	Bakery
11	32 Rockwell pl.	Vacant	31	Prospect ave. opp. Reeve pl.,	M. T. H. S. Annex	14	72nd st. nr. 15th ave., P. S. 112		14	226 Stockholm st.	Butter
12	State st., nr. 3rd ave., P. S. 15		32	Ft. Hamilton Pkway nr. E. 5th	P. S. 130	15	7003 18th ave.	Barber	15	1424 DeKalb ave.	Delicatessen
13	Schermerhorn st. and 3rd ave.,	P. S. 15	33	st. Pkway	P. S. 130	16	246 Kings Highway	Tailor	16	189 Central ave.	Barber
14	Pacific st., nr. 3rd ave., P. S. 47		34	807 Church ave.	Tailor	17	83rd st. nr. 21st ave., P. S. 128		17	1247 Myrtle ave.	Barber
15	54 5th ave.	Tailor	35	1289 Prospect ave.	Vacant	18	86th st. nr. New Utrecht ave.,	P. S. 101	18	No voters	
16	196 Flatbush ave.	Plumber	<b>Thirteenth Assembly District.</b>			19	Bay 14th st. nr. Benson ave.,	P. S. 163	19	742 Bushwick ave.	Confectionery
17	113 Prospect pl.	Paints	1	Whipple st., nr. Throop ave.,	P. S. 168	20	17th ave. nr. Benson ave., P. S. 163		20	Beaver nr. Belvidere st., P. S. 24	
18	73 6th ave.	Phonographs	2	Bartlett st., nr. Throop ave.,	P. S. 168	21	86th st. nr. 18th ave., P. S. 101		21	1201 Myrtle ave.	Cigars
19	Vanderbilt ave., nr. Sterling	pl. P. S. 111	3	McKibbin, nr. Leonard st.,	P. S. 141	22	1838 Bath ave.	Barber	22	573 Bushwick ave.	
20	550 Vanderbilt ave.	Roofer	4	Boerum st., nr. Manhattan	P. S. 43	23	2108 Bath ave.	Plumber	23	Belvidere st. nr. B'way, P. S. 24	
21	652 Washington ave.	Glazier	5	215 Graham ave.	Barber	24	84th st. nr. 21st ave., P. S. 128		24	Noll st. nr. Evergreen ave.,	P. S. 145
22	St. Mark's, nr. Classon ave.,	P. S. 42	6	Stagg st., nr. Bushwick ave.,	P. S. 117	25	Benson ave. nr. 25th st., P. S. 97		25	42 Bogart st.	Dwelling
23	Classon, nr. St. Mark's ave.,	P. S. 42	7	McKibbin st., nr. Manhattan	P. S. 21	26	2537 Harway ave.	Pool Parlor	26	McKibbin st. nr. Bushwick	P. S. 147
24	702 Washington ave.	Laundry	8	230 Bushwick ave.	Florist	27	Van Siclen st. nr. Neck rd.,	P. S. 95	27	Siegel st. nr. Bushwick ave.,	P. S. 147
25	Vanderbilt ave., nr. Sterling	pl. P.									



E. D.	Location.	Occupied as
13	204 St. Nicholas ave.	Barber
14	311 Wyckoff ave.	Laundry
15	Knickerbocker ave. nr. Grove st.	P. S. 116
16	542 Knickerbocker ave.	Drugs
17	315 Hamburg ave.	P. S. 75
18	Grove st. nr. Evergreen ave.	P. S. 75
19	400 Central ave.	Barber
20	458 Central ave.	Florist
21	9 Woodbine st.	Barber
22	Madison st. nr. Bushwick ave.	P. S. 56
23	1178 Bushwick ave.	Undertaker
24	989 Halsey st.	Barber
25	642 Evergreen ave.	Real Estate
26	511 Evergreen ave.	Vacant
27	Cornelia st. nr. Hamburg ave.	P. S. 106 Annex
28	192 Woodbine st.	Pool Parlor
29	409 Hamburg ave.	Upholsterer
30	1414 Gates ave.	Upholsterer
31	Woodbine st. nr. Irving ave.	Bushwick H. S.
32	1393 Madison st.	Real Estate
33	Irving ave. nr. Madison st.	Bushwick H. S.
34	Halsey st. nr. Knickerbocker ave.	P. S. 151
35	Putnam nr. Hamburg ave.	P. S. 106
36	Wierfield st. nr. Knickerbocker ave.	P. S. 151
37	579 Hamburg ave.	Barber
38	858 Knickerbocker ave.	Stationery
39	563 Hamburg ave.	Plumber
40	Evergreen ave. nr. Eldert st.	P. S. 85
41	Evergreen ave. nr. Covert st.	P. S. 85
42	1338 Bushwick ave.	Undertaker
43	46 Cooper st.	Shoes
44	720 Evergreen ave.	Barber
45	Moffatt st. nr. Evergreen ave.	P. S. 113
46	252 Cooper st.	Confectionery
47	Evergreen ave. nr. Chauncey st.	P. S. 113
48	1767 Broadway	Undertaker
49	1849 Broadway	Undertaker
50	1 Hopkinson ave.	Barber
<b>Twenty-first Assembly District.</b>		
1	506 Flatbush ave.	Barber
2	418 Rogers ave.	Tailor
3	1072 Nostrand ave.	Bakery
4	359 Lincoln rd.	Plumber
5	473 Rogers ave.	Barber
6	633 Flatbush ave.	Barber
7	Rogers ave. nr. Robinson st.	P. S. 92
8	Robinson st. nr. Rogers ave.	P. S. 92
9	1378 Nostrand ave.	Stationery
10	809 Flatbush ave.	Barber
11	Flatbush nr. Church ave.	Erasmus H. S.
12	Bedford nr. Church ave.	P. S. 90
13	2311 Tilden ave.	Barber
14	1117 Rogers ave.	Barber
15	1095A Flatbush ave.	Barber
16	1191 Flatbush ave.	Tailor
17	1325 Flatbush ave.	Barber
18	E. 24th st. nr. Ave. G.	P. S. 152
19	E. 23rd st. nr. Ave. G.	P. S. 152
20	Ocean ave. and Ave. L.	Church of Nativity
21	1620 Newkirk ave.	Tailor
22	1274 Flatbush ave.	Office
23	1210 Flatbush ave.	Real Estate
24	E. 14th st. nr. Cortelyou rd.	P. S. 139
25	1505 Cortelyou rd.	Barber
26	1006 Flatbush ave.	Grocery
27	Flatbush nr. Church ave.	Erasmus H. S.
28	93 Crooke ave.	Dwelling
29	1724 Church ave.	Bootblack
30	517 Coney Island ave.	Glazier
31	E. 13th st. nr. Cortelyou rd.	P. S. 139
32	1034 Coney Island ave.	Plumbing
33	734 Coney Island ave.	Tinsmith
34	E. 3rd st. nr. Ave. C.	P. S. 179
35	E. 2nd st. nr. Ave. C.	P. S. 179
36	42nd st. nr. 14th ave.	P. S. 164
37	43rd st. nr. 14th ave.	P. S. 164
38	4420 16th ave.	Barber
39	1673 44th ave.	Dwelling
40	18th ave. nr. E. 3rd st.	P. S. 134
41	Ocean Pkway nr. 18th ave.	P. S. 134
<b>Twenty-second Assembly District.</b>		
1	14 Pennsylvania ave.	Undertaker
2	Fulton st. cor. New Jersey ave.	P. S. 61
3	2815 Fulton st.	Real Estate
4	2897 Fulton st.	Florist
5	2915 Fulton st.	Barber
6	Linwood st. nr. Arlington ave.	P. S. 108
7	Arlington ave. nr. Linwood st.	P. S. 108
8	235 Ridgewood ave.	Barber
9	Richmond nr. Fulton st.	P. S. 65
10	487 Ridgewood ave.	Barber
11	2 Grant ave.	Barber
12	Nichols nr. Ridgewood ave.	P. S. 171
13	Lincoln ave. nr. Ridgewood ave.	P. S. 171
14	3412 Fulton st.	Tinsmith
15	3337 Fulton st.	Real Estate
16	Richmond nr. Fulton st.	P. S. 65
17	841 Liberty ave.	Candy
18	3047 Atlantic ave.	Plaques
19	2942 Fulton st.	Tinsmith

E. D.	Location.	Occupied as
20	2869 Atlantic ave.	Decorator
21	Bradford st. nr. Liberty ave.	P. S. 62
22	Pennsylvania nr. Liberty ave.	P. S. 173
23	371 Glenmore ave.	Barber
24	Pennsylvania nr. Glenmore ave.	P. S. 173
25	2265 Pitkin ave.	Fruit
26	Warwick st. nr. Belmont ave.	P. S. 158
27	2442 Pitkin ave.	Barber
28	Berriman st. nr. Belmont ave.	P. S. 64
29	935 Glenmore ave.	Barber
30	Crescent st. nr. Pitkin ave.	P. S. 159
31	476 Grant ave.	Barber
32	3 Jerome ave.	Fruit
33	Hemlock st. nr. Pitkin ave.	P. S. 159
34	2650 Pitkin ave.	Shoes
35	304 Montauk ave.	Barber
36	Atkins nr. Belmont ave.	P. S. 64
37	Ashford st. nr. Belmont ave.	P. S. 158
38	879 Blake ave.	Barber
39	Vermont nr. Sutter ave.	P. S. 149
40	557 Blake ave.	Barber
41	Wyona st. nr. Blake ave.	P. S. 149
42	893 Dumont ave.	Barber
43	Schenck ave. nr. New Lots	P. S. 72
44	New Lots nr. Schenck ave.	P. S. 72
45	29 Stewart ave.	P. S. 72
<b>Twenty-third Assembly District.</b>		
1	Herkimer st. nr. Howard ave.	P. S. 28
2	Herkimer st. nr. Howard ave.	P. S. 28
3	47 Hull st.	Barber
4	57 Somers st.	Barber
5	Eastern Pkway nr. Herkimer st.	P. S. 155
6	Herkimer st. nr. Eastern Pkway	P. S. 155
7	Dean st. nr. Saratoga ave.	P. S. 178
8	Radde pl. nr. Herkimer st.	P. S. 87
9	Dean st. nr. Saratoga ave.	P. S. 178
10	398 Saratoga ave.	Dyeing
11	1885 Prospect pl.	Barber
12	7 Amboy st.	Club
13	1547 Pitkin ave.	Confectionery
14	83 Sutter ave.	Restaurant
15	187 Sutter ave.	Restaurant
16	Watkins st. nr. Glenmore ave.	P. S. 84
17	Stone ave. nr. Glenmore ave.	P. S. 84
18	Sackman st. nr. Belmont ave.	P. S. 150
19	165 Stone ave.	Music
20	Hinsdale st. nr. Liberty ave.	P. S. 663
21	Hinsdale st. nr. Glenmore ave.	P. S. 663
22	2367 Atlantic ave.	Vacant
23	1419 Herkimer st.	Dwelling
24	2366 Fulton st.	Garage
25	2443 Fulton st.	Vacant
<b>COUNTY OF KINGS.</b>		
<b>BOROUGH OF BROOKLYN.</b>		
<b>Boundaries.</b>		
Election districts are bounded by and within as follows:		
<b>First Assembly District.</b>		
1st E. D.—Fulton st., Prospect st., Bridge st., Talman st., Jay st. and East River.		
2nd E. D.—Middletham st., Columbia Heights and Fulton st.		
3rd E. D.—Fulton st., Prospect st., Gold st., Sands st., Bridge st., Nassau st., Jay st. and High st.		
4th E. D.—Jay st., Talman st., Bridge st., Prospect st., Navy st., United States Navy Yard wall and East River.		
5th E. D.—Bridge st., Nassau st., Hudson ave., High st., Navy st., Prospect st., Gold st. and Sands st.		
6th E. D.—High st., Adams st., Nassau st., Pearl st., Tillary st., Jay st., Cathedral pl., Bridge st., Nassau st. and Jay st.		
7th E. D.—Fulton st., Concord st., Liberty st., Fulton st., Washington st., Myrtle ave., Adams st., Tillary st., Pearl st., Nassau st., Adams st. and High st.		
8th E. D.—Adams st., Tillary st., Jay st., Myrtle ave., Lawrence st., Willoughby st., Pearl st. and Myrtle ave.		
9th E. D.—Jay st., Myrtle ave., Lawrence st., Johnson st., Bridge st., Tillary st., Prince st., Concord st., Bridge st. and Cathedral pl.		
10th E. D.—Bridge st., Concord st., Prince st., Tillary st., Dufield st., Johnson st., Navy st., Flushing ave., Clinton ave., Wallabout Channel, East River, United States Navy Yard wall, Navy st., High st., Hudson ave. and Nassau st.		
11th E. D.—Tillary st., Dufield st., Johnson st., Prince st., Myrtle ave., Bridge st., Fulton st., Gallatin pl., Livingston st., Court st., Fulton st., Myrtle ave., Pearl st., Willoughby st., Lawrence st., Johnson st. and Bridge st.		
12th E. D.—Myrtle ave., Hudson ave., Willoughby st., Gold st., Fulton st. and Bridge st.		
13th E. D.—Myrtle ave., Raymond st., Bolivar st., St. Edwards st., Willoughby ave., Raymond st., Lafayette st., Navy st., DeKalb ave., Hudson ave., Fulton st., Gold st., Willoughby st. and Hudson ave.		
14th E. D.—Fulton st., Bond st., Schermerhorn st., Hoyt st., Atlantic ave., Boerum pl., Livingston st. and Gallatin pl.		
15th E. D.—Schermerhorn st., Bond st., Atlantic ave., Nevins st., Pacific st. and Hoyt st.		
16th E. D.—Pacific st., Nevins st., Bergen st. and Hoyt st.		
17th E. D.—Atlantic ave., Hoyt st., Bergen st. and Smith st.		
18th E. D.—State st., Boerum pl., Atlantic ave., Smith st., Bergen st., Boerum pl., Dean st. and Court st.		
19th E. D.—Livingston st., Boerum pl., State st., Court st., Amity st., Clinton st., Atlantic		

ave., Henry st., State st., Clinton st., Schermerhorn st. and Court st.	20th E. D.—State st., Henry st., Atlantic ave., Clinton st., Warren st., Henry st., Congress st. and Hicks st.
21st E. D.—Pierrepont st., Henry st., Joralemon st., Sidney pl., State st. and Hicks st.	22nd E. D.—Fulton st., Court st., Schermerhorn st., Clinton st., State st., Sidney pl., Joralemon st. and Clinton st.
23rd E. D.—Pineapple st., Fulton st., Concord st., Liberty st., Fulton st., Clinton st., Joralemon st. and Henry st.	24th E. D.—Orange st., Henry st., Pierrepont st. and Hicks st.
25th E. D.—Middletham st., Fulton st., Pineapple st., Henry st., Orange st. and Columbia Heights.	26th E. D.—Fulton st., Columbia Heights, Orange st., Montague st. and East River.
27th E. D.—Montague st., Hicks st., State st., Furman st., Atlantic ave. and East River.	28th E. D.—State st., Hicks st., Congress st., Henry st., Warren st., Columbia st., Congress st., East River, Atlantic ave. and Furman st.
<b>Second Assembly District.</b>	
1st E. D.—Ocean Parkway, Avenue J, E. 5th st., Avenue I, E. 4th st., Elmwood ave., E. 3rd st. and Foster ave.	
2nd E. D.—Foster ave., E. 14th st., Avenue H. and Ocean Parkway.	
3rd E. D.—Foster ave., E. 17th st., Avenue J and E. 14th st.	
4th E. D.—Avenue H, E. 14th st., Avenue J and Ocean Parkway.	
5th E. D.—Avenue J, E. 17th st., Avenue L and Coney Island ave.	
6th E. D.—Avenue J, Coney Island ave., Avenue N and Ocean Parkway.	
7th E. D.—Avenue N, Coney Island ave., Kings Highway and Ocean Parkway.	
8th E. D.—Avenue L, E. 14th st., Kings Highway and Coney Island ave.	
9th E. D.—Avenue L, E. 17th st., Kings Highway and E. 14th st.	
10th E. D.—Kings Highway, E. 17th st., Avenue S, Coney Island ave., Avenue T and Ocean Parkway.	
11th E. D.—Ocean Parkway, Avenue T, Coney Island ave., Avenue S, E. 17th st., Avenue R, Nostrand ave. and Avenue U.	
12th E. D.—Ocean Parkway, Avenue U, Elmore pl., Avenue Y, Coney Island ave. and Avenue V.	
13th E. D.—Ocean Parkway, Avenue V, Coney Island ave. and Atlantic Ocean.	
14th E. D.—Avenue Y, Kenmore pl., Emmons ave., Ocean ave. to Sheepshead Bay to Atlantic Ocean and Coney Island ave.	
15th E. D.—Avenue U, Gerritsen ave., Avenue U, Gerritsen Basin and Creek, Sheepshead Bay, Ocean ave., Emmons ave., Kenmore pl., Avenue Y and Elmore pl.	
16th E. D.—E. 17th st., Avenue O, Kings Highway, Nostrand ave., Burnett st., Avenue R, Gerritsen Basin and Creek, Avenue U, Gerritsen ave., Avenue U, Nostrand ave. and Avenue R.	
17th E. D.—Avenue L, E. 25th st., Avenue O and E. 17th st.	
18th E. D.—Avenue I, Flatbush ave., E. 34th st., Flatlands ave., Nostrand ave., Kings Highway, Avenue O, E. 25th st., Avenue L and E. 17th st.	
19th E. D.—Avenue J, Flatbush ave., E. 38th st., Flatlands ave., Kimball st., Avenue R, Burnett st., Nostrand ave., Kings Highway and E. 34th st.	
20th E. D.—Avenue J, Schenectady ave., Avenue R, Kimball st., Flatlands ave., E. 38th st. and Flatbush ave.	
21st E. D.—Glenwood rd., Paerdegat Basin or Creek to Avenue Z, Avenue Z, E. 68th st., Avenue U, Flatbush ave., Avenue V, Kimball st., as continued to Bulkhead Line to Gerritsen Basin, Avenue R, Flatbush ave. and Schenectady ave.	
22nd E. D.—Clarendon rd., E. 58th st., Faragut rd. and Schenectady ave.	
23rd E. D.—Linden ave., Rockaway Parkway, Church ave., E. 96th st., Avenue D, E. 103rd st., Glenwood rd., Ralph ave., Glenwood rd., Schenectady ave., Faragut rd., E. 58th st., Clarendon rd., Ralph ave., Church ave. and E. 91st st.	
24th E. D.—Sutter ave., Watkins st., Dechan ave., Stone ave., Avenue D, E. 96th st., Church ave., E. 98th st., Lott ave., Thatford st., Livonia ave., Osborn st., Dumont ave. and Thatford st.	
25th E. D.—Sutter ave., Williams ave., Blake ave. and Watkins st.	
26th E. D.—Blake ave., Williams ave., Livonia ave. and Powell st.	
27th E. D.—Blake ave., Powell st., Livonia ave. and Watkins st.	
28th E. D.—Livonia ave., Powell st., Newport ave. and Watkins st.	
29th E. D.—Livonia ave., Williams ave., Newport ave. and Powell st.	
30th E. D.—Blake ave., Pennsylvania ave., New Lots ave., Georgia ave., Newport ave. and Williams ave.	
31st E. D.—Newport ave., Georgia ave., New Lots ave., Pennsylvania ave., Jamaica Bay, Fresh Creek and Williams ave.	
32nd E. D.—Newport ave., Williams ave., Fresh Creek, Avenue J, E. 103rd st., Avenue D, Stone ave., Dechan ave. and Watkins st.	
33rd E. D.—Glenwood rd., E. 103rd st., Avenue J, Paerdegat Basin and Ralph ave.	
34th E. D.—Avenue J, Fresh Creek, Jamaica Bay, City Pierhead and Bulkhead Line and Paerdegat Basin.	
35th E. D.—Center line of Gerritsen Creek and the Bulkhead line thence along Bulkhead line to what would be the westerly line of Kimball st., if the same were continued to Avenue V, along Bulkhead line to Flatbush ave., Avenue U, E. 68th st., Avenue Z, Paerdegat ave., South to City Pierhead and Bulkhead line running N. and S. to City Pierhead and Bulkhead line, thence E. and W. to the Waters of Jamaica Bay, thence E. through the Waters of Jamaica Bay to a point E. of Duck Point Marsh, thence S. and E. the boundary line of Kings and Queens Counties, thence S. and W. along said boundary line S. of Barren Island to the Atlantic Ocean to Rockaway Inlet and Jamaica Bay to Gerritsen Basin or Creek the place of beginning.	
Includes all the Islands within the boundary line of the 35th E. D.—2nd A. D.	
36th E. D.—Faragut rd., E. 46th st., Schenectady ave. and Glenwood rd.	
37th E. D.—Hegeman ave., New Jersey ave., Vienna ave. and Pennsylvania ave.	
<b>Third Assembly District.</b>	
1st E. D.—Court st., Harrison st., Henry st., Baltic st., Clinton st. and Amity st.	
2nd E. D.—Clinton st., Baltic st., Warren pl. and Warren st.	
3rd E. D.—Hicks st., President st., Hamilton ave., East River, Congress st., Columbia st. and Warren st.	
4th E. D.—Clinton st., Degraw st., Hicks st., Warren st., Warren pl. and Baltic st.	
5th E. D.—Court st., Union st., Clinton st. and Harrison st.	
6th E. D.—Clinton st., President st., Hicks st. and Degraw st.	
7th E. D.—Court st., 1st pl., Henry st., President st., Clinton st. and Union st.	
8th E. D.—Henry st., Summit st., Hicks st., Ranelysa st., Hamilton ave. and President st.	
9th E. D.—Columbia st., Dwight st., King st., Conover st., Sullivan st., East River and Hamilton ave.	
10th E. D.—Conover st., Dikeman st., Van	

Brunt st., Beard st., Conover st., N. Y. Bay and Sullivan st.

11th E. D.—Richards st., Coffey st., Van Brunt st., Dikeman st., Conover st. and King st.

12th E. D.—Columbia st., N. Y. Bay, Conover st., Beard st., Van Brunt st., Coffey st., Richards st. and King st.

13th E. D.—Hamilton ave., Huntington st., Henry st., Mills st., Columbia st., King st. and Dwight st.

14th E. D.—Hamilton ave., Gowanus Canal, New York Bay, Columbia st., Mills st., Henry st. and Huntington st.

15th E. D.—Hamilton ave., Third ave., 24th st., 4th ave., 29th st. and Gowanus Canal.

16th E. D.—Fourth ave., 39th st., New York Bay, Gowanus Canal and 29th st.

17th E. D.—Fourth ave., 45th st., Third ave. and 39th st.

18th E. D.—Third ave., 45th st., 4th ave., 46th st., Third ave., 47th st., New York Bay and 39th st.

19th E. D.—Fourth ave., 50th st., Third ave. and 46th st.

20th E. D.—Third ave., 53rd st., New York Bay and 47th st.

21st E. D.—Fourth ave., 54th st., Third ave. and 50th st.

22nd E. D.—53rd st., 3rd ave., 57th st., 2nd ave., 58th st. and New York Bay.

23rd E. D.—58th st., 2nd ave., 57th st., Third ave., 59th st., 4th ave., 61st st., 3rd ave., 63rd st. and New York Bay.

**Fourth Assembly District.**

1st E. D.—Broadway, Division ave., Keap st., Marcy ave., Rodney st., Lee ave., Ross st. and Marcy ave.

2nd E. D.—S. 4th st., Rodney st., Broadway and Havemeyer st.

3rd E. D.—Broadway, Marcy ave., Ross st., Lee ave., Division ave. and Roebing st.

4th E. D.—S. 8th st., Roebing st., Division ave., Berry st., S. 9th st. and Driggs ave.

5th E. D.—S. 6th st., Broadway, Roebing st., S. 8th st., Driggs ave., S. 9th st. and Berry st.

6th E. D.—Broadway, Berry st., Division ave., Rush st., Kent ave., Division ave. and East River.

7th E. D.—Division ave., Kent ave., Rush st., Wythe ave., Morton st., Bedford ave., Taylor st., Wallabout Canal and Wallabout Channel.

8th E. D.—Division ave., Lee ave., Ross st., Bedford ave., Morton st., Wythe ave. and Rush st.

9th E. D.—Taylor st., Bedford ave., Ross st., Wythe ave., Rodney st., Kent ave., Keap st. and Wallabout Canal.

10th E. D.—Ross st., Bedford ave., Hooper st., Wythe ave., Penn st., Kent ave., Hewes st., Wallabout Channel, Keap st., Kent ave., Rodney st. and Wythe ave.

11th E. D.—Wallabout Canal, Hewes st., Kent ave., Penn st., Bedford ave., Flushing ave. and Washington ave.

12th E. D.—Penn st., Lee ave., Middleton st., Wallabout st. and Bedford ave.

13th E. D.—Hooper st., Lee ave., Penn st. and Wythe ave.

14th E. D.—Ross st., Lee ave., Hooper st. and Bedford ave.

15th E. D.—Rodney st., Marcy ave., Keap st., Division ave., Harrison ave., Hooper st. and Lee ave.

16th E. D.—Hooper st., Harrison ave., Rutledge st. and Marcy ave.

17th E. D.—Hooper st., Marcy ave., Heyward st. and Lee ave.

18th E. D.—Heyward st., Marcy ave., Middleton st. and Lee ave.

19th E. D.—Wallabout st., Middleton st., Marcy ave., Walton st., Wallabout st., Harrison ave., Flushing ave. and Bedford ave.

20th E. D.—Flushing ave., Nostrand ave., Park ave., Spencer st., Myrtle ave., Skillman st., Park ave. and Bedford ave.

21st E. D.—Park ave., Nostrand ave., Willoughby ave. and Spencer st.

22nd E. D.—Flushing ave., Bedford ave., Park ave. and Hall st.

23rd E. D.—Park ave., Skillman st., Myrtle ave. and Classon ave.

24th E. D.—Park ave., Classon ave., Myrtle ave. and Hall st.

25th E. D.—Park ave., Hall st., Myrtle ave. and Washington ave.

26th E. D.—Park ave., Hall st., Flushing ave. and Washington ave.

27th E. D.—Flushing ave., Clinton ave., Wallabout Channel, Canal, and Washington ave.

28th E. D.—Park ave., Carlton ave., Flushing ave., Clinton ave., Wallabout Channel, Washington ave. and Park ave.

29th E. D.—Park ave., Washington ave., Myrtle ave. and Clinton ave.

30th E. D.—Park ave., Clinton ave., Myrtle ave. and Clermont ave.

31st E. D.—Park ave., Clermont ave., Myrtle ave. and Carlton ave.

32nd E. D.—Park ave., Cumberland st., Flushing ave., Carlton ave., Myrtle ave. and N. Oxford st.

33rd E. D.—Flushing ave., Cumberland st., Park ave., N. Oxford st., Myrtle ave. and N. Portland ave.

34th E. D.—Park ave., N. Portland ave., Myrtle ave. and St. Edwards st.

35th E. D.—Flushing ave., N. Portland ave., Park ave., St. Edwards st., Myrtle ave., Washington Park, DeKadence ave., Navy st., Lafayette st., Lafayette st., Willoughby st., St. Edwards st., Bolivar st., Raymond st., Myrtle ave. and Navy st.

36th E. D.—Johnson st., Navy st., Myrtle ave. and Hudson ave.

37th E. D.—Johnson st., Hudson ave., Myrtle ave. and Prince st.

**Fifth Assembly District.**

1st E. D.—Van Buren st., Stuyvesant ave., Quincy st. and Lewis ave.

2nd E. D.—Quincy st., Stuyvesant ave., Madison st. and Lewis ave.

3rd E. D.—Madison st., Stuyvesant ave., Halcyon st. and Lewis ave.

4th E. D.—Halcyon st., Stuyvesant ave., Decatur st., Sumner ave., McDonough st. and Lewis ave.

5th E. D.—Decatur st., Stuyvesant ave., Fulton st. and Sumner ave.

6th E. D.—Fulton st., Rochester ave., Atlantic ave. and Decatur st.

7th E. D.—McDonough st., Reid ave., Marion st. and Stuyvesant ave.

8th E. D.—Hancock st., Reid ave., McDonough st. and Stuyvesant ave.

9th E. D.—Madison st., Reid ave., Hancock st. and Stuyvesant ave.

10th E. D.—Quincy st., Reid ave., Madison st. and Stuyvesant ave.

11th E. D.—Greene ave., Patchen ave., Monroe st. and Reid ave.

12th E. D.—Monroe st., Patchen ave., Jefferson ave. and Reid ave.

13th E. D.—Jefferson ave., Patchen ave., Macdonald st. and Reid ave.

14th E. D.—Macon st., Patchen ave., Bainbridge st. and Reid ave.

15th E. D.—Bainbridge st., Patchen ave., Fulton st., Marion st. and Reid ave.

16th E. D.—Sumpter st., Howard ave., McDonough st., Fulton st., Ralph ave., Herkimer st., Rochester ave., Fulton st. and Jackson st.

17th E. D.—Decatur st., Ralph ave., Marion st. and Patchen ave.

18th E. D.—Halsey st., Ralph ave., Decatur st. and Ralph ave.

19th E. D.—Jefferson ave., Ralph ave., Halsey st. and Patchen ave.



20th E. D.—Monroe st., Ralph ave., Jefferson ave. and Patchen ave.  
21st E. D.—Greene ave., Broadway, Ralph ave., Monroe st. and Patchen ave.  
22nd E. D.—Broadway, Howard ave., Putnam ave. and Ralph ave.  
23rd E. D.—Putnam ave., Howard ave., Hancock st. and Ralph ave.  
24th E. D.—Hancock st., Howard ave., McDonough st. and Ralph ave.  
25th E. D.—McDonough st., Howard ave., Chauncey st. and Ralph ave.  
26th E. D.—Chauncey st., Howard ave., Sumpter st., Patchen ave., Marion st. and Ralph ave.  
27th E. D.—Marion st., Saratoga ave., Fulton st., McDougal st. and Howard ave.  
28th E. D.—Bainbridge st., Saratoga ave., Marion st. and Howard ave.  
29th E. D.—McDonough st., Saratoga ave., Bainbridge st. and Howard ave.  
30th E. D.—Hancock st., Saratoga ave., McDonough st. and Saratoga ave.  
31st E. D.—Broadway, Hancock st. and Howard ave.  
32nd E. D.—Broadway, Hopkinson ave., McDonough st., Saratoga ave. and Hancock st.  
33rd E. D.—McDonough st., Broadway, Decatur st., Hopkinson ave., Bainbridge st. and Saratoga ave.  
34th E. D.—Bainbridge st., Hopkinson ave., Marion st. and Saratoga ave.  
35th E. D.—Decatur st., Broadway, Rockaway ave., Marion st. and Hopkinson ave.  
36th E. D.—Marion st., Rockaway ave., Sumpter st., Hopkinson ave., McDougal st. and Saratoga ave.  
37th E. D.—Broadway, Stone ave., McDougal st., Hopkinson ave., Sumpter st. and Rockaway ave.  
38th E. D.—Broadway, Eastern Parkway, Truxton st. and Stone ave.

**Sixth Assembly District.**  
1st E. D.—Nostrand ave., Flushing ave., Tompkins ave., Hopkins st., Marcy ave. and Park ave.  
2nd E. D.—Flushing ave., Throop ave., Park ave., Tompkins ave., Ellery st., Marcy ave., Hopkins st. and Tompkins ave.  
3rd E. D.—Marcy ave., Ellery st., Tompkins ave., Park ave., Throop ave. and Floyd st.  
4th E. D.—Nostrand ave., Park ave., Marcy ave. and Stockton st.  
5th E. D.—Nostrand ave., Stockton st., Marcy ave. and Willoughby ave.  
6th E. D.—Nostrand ave., Willoughby ave., Marcy ave., Vernon ave., Tompkins ave. and Hart st.  
7th E. D.—Marcy ave., Myrtle ave., Tompkins ave., Stockton st., Throop ave. and Vernon ave.  
8th E. D.—Marcy ave., Floyd st., Throop ave., Stockton st., Tompkins ave. and Myrtle ave.  
9th E. D.—Throop ave., Park ave., Sumner ave. and Myrtle ave.  
10th E. D.—Throop ave., Flushing ave., Broadway, Ellery st., Sumner ave. and Park ave.  
11th E. D.—Sumner ave., Ellery st., Broadway and Stockton st.  
12th E. D.—Sumner ave., Stockton st., Broadway, Stuyvesant ave., Vernon ave., Lewis ave. and Myrtle ave.  
13th E. D.—Lewis ave., Vernon ave., Stuyvesant ave. and Pulaski st.  
14th E. D.—Stuyvesant ave., Broadway and DeKalb ave.  
15th E. D.—Reid ave., DeKalb ave., Broadway and Van Buren st.  
16th E. D.—Stuyvesant ave., DeKalb ave., Reid ave. and Lafayette ave.  
17th E. D.—Lewis ave., DeKalb ave., Lewis ave. and Lafayette ave.  
18th E. D.—Throop ave., DeKalb ave., Lewis ave. and Lafayette ave.  
19th E. D.—Sumner ave., Willoughby ave., Lewis ave. and DeKalb ave.  
20th E. D.—Throop ave., Myrtle ave., Lewis ave. and Willoughby ave.  
21st E. D.—Throop ave., Willoughby ave., Sumner ave. and DeKalb ave.  
22nd E. D.—Tompkins ave., Vernon ave., Throop ave. and Pulaski st.  
23rd E. D.—Marcy ave., Hart st., Tompkins ave., Pulaski st., Throop ave. and DeKalb ave.  
24th E. D.—Marcy ave., DeKalb ave., Throop ave. and Lafayette ave.  
25th E. D.—Nostrand ave., Hart st., Marcy ave. and Kosciuszko st.  
26th E. D.—Kosciuszko st., Marcy ave., Lafayette ave. and Nostrand ave.  
27th E. D.—Lafayette ave., Tompkins ave., Greene ave. and Nostrand ave.  
28th E. D.—Lafayette ave., Sumner ave., Van Buren st., Throop ave., Greene ave. and Tompkins ave.  
29th E. D.—Lafayette ave., Lewis ave., Greene ave., Throop ave., Van Buren st. and Sumner ave.  
30th E. D.—Lafayette ave., Stuyvesant ave., Van Buren st. and Lewis ave.  
31st E. D.—Lafayette ave., Reid ave., Van Buren st., Broadway, Greene ave. and Stuyvesant ave.  
32nd E. D.—Greene ave., Reid ave., Quincy st. and Stuyvesant ave.

**Seventh Assembly District.**  
1st E. D.—65th st., 5th ave., 61st st. and 3rd ave.  
2nd E. D.—65th st., 6th ave., 58th st. and 5th ave.  
3rd E. D.—61st st., 5th ave., 59th st. and 4th ave.  
4th E. D.—59th st., 5th ave., 58th st., 4th ave., 57th st. and 3rd ave.  
5th E. D.—57th st., 4th ave., 54th st. and 3rd ave.  
6th E. D.—58th st., 6th ave., 57th st., 5th ave., 56th st. and 4th ave.  
7th E. D.—57th st., 6th ave., 54th st. and 5th ave.  
8th E. D.—56th st., 5th ave., 53rd st. and 4th ave.  
9th E. D.—53rd st., 5th ave., 50th st. and 4th ave.  
10th E. D.—54th st., 6th ave., 50th st. and 5th ave.  
11th E. D.—50th st., 6th ave., 49th st., 7th ave., 48th st. and 5th ave.  
12th E. D.—50th st., 5th ave., 47th st. and 4th ave.  
13th E. D.—48th st., 7th ave., 46th st. and 5th ave.  
14th E. D.—47th st., 5th ave., 43rd st. and 4th ave.  
15th E. D.—46th st., 7th ave., 41st st. and 5th ave.  
16th E. D.—43rd st., 5th ave., 37th st. and 4th ave.  
17th E. D.—37th st., 5th ave., 29th st. and 4th ave.  
18th E. D.—41st st., 7th ave., 36th st. and 5th ave.  
19th E. D.—40th st., Ft. Hamilton ave., 39th st., 10th ave., 37th st. and 7th ave.  
20th E. D.—39th st., Ft. Hamilton ave., 37th st. and 10th ave.  
21st E. D.—29th st., 5th ave., 36th st., 7th ave., 37th st., Ft. Hamilton ave., Gravesend ave., 21st st., 10th ave., 20th st., 7th ave., 23rd st., 6th ave., 24th st., 5th ave., 23rd st., 4th ave., 22nd st., 3rd ave., 24th st. and 4th ave. (Includes Greenwood Cemetery).  
22nd E. D.—23rd st., 5th ave., 24th st., 5th ave., 20th st., 5th ave., 21st st. and 4th ave.  
23rd E. D.—22nd st., 4th ave., 21st st., 5th ave., 18th st. and 3rd ave.  
24th E. D.—18th st., 5th ave., Prospect ave., Hamilton ave. and 3rd ave.  
25th E. D.—20th st., 6th ave., Prospect ave. and 5th ave.

26th E. D.—23rd st., 7th ave., 19th st. and 6th ave.  
27th E. D.—19th st., 7th ave., Prospect ave. and 6th ave.  
28th E. D.—20th st., 8th ave., Prospect ave. and 7th ave.  
29th E. D.—20th st., 9th ave., Prospect ave. and 8th ave.  
30th E. D.—20th st., 10th ave., 21st st., Gravesend ave., Terrace pl., 11th ave., Prospect ave. and 9th ave.  
31st E. D.—17th st., Terrace pl., Prospect ave. and 11th ave.

**Eighth Assembly District.**  
1st E. D.—Dean st., Boerum pl., Bergen st. and Court st.  
2nd E. D.—Bergen st., Smith st., Butler st. and Court st.  
3rd E. D.—Butler st., Smith st., Union st. and Court st.  
4th E. D.—Butler st., Hoyt st., Union st. and Smith st.  
5th E. D.—Bergen st., Hoyt st., Butler st. and Smith st.  
6th E. D.—Bergen st., Bond st., Butler st. and Smith st.  
7th E. D.—Butler st., Nevins st., Douglass st., Bond st. and Bond st.  
8th E. D.—Bergen st., Nevins st., Butler st. and Bond st.  
9th E. D.—Bergen st., 3rd ave., Union st., Bond st., Douglass st. and Nevins st.  
10th E. D.—Bergen st., 4th ave., Baltic st. and 3rd ave.  
11th E. D.—St. Marks pl., 5th ave., Butler st., 3rd ave., Baltic st. and 5th ave.  
12th E. D.—Butler st., 5th ave., Sackett st., 4th ave., Union st. and 3rd ave.  
13th E. D.—Sackett st., 5th ave., Garfield pl., 4th ave., Carroll st., 3rd ave., Union st. and 4th ave.  
14th E. D.—Union st., 3rd ave., Carroll st., 4th ave., 8th st., 2nd ave., 9th st., Gowanus Canal, 1st st. and Bond st.  
15th E. D.—President st., Bond st., 1st st., Gowanus Canal and Hoyt st.  
16th E. D.—Carroll st., Hoyt st., Gowanus Canal, W. 9th st. and Smith st.  
17th E. D.—Union st., Hoyt st., Carroll st., Smith st., 1st pl. and Court st.  
18th E. D.—1st pl., Smith st., 4th pl., Clinton st., 3rd pl. and Court st.  
19th E. D.—Eummitt st., Henry st., 1st pl., Court st., 3rd pl., Henry st., Rapelyea st. and Hicks st.  
20th E. D.—Rapelyea st., Henry st., 3rd pl., Clinton st., Huntington st. and Hamilton ave.  
21st E. D.—4th pl., Smith st., Huntington st., Court st., Nelson st. and Clinton st.  
22nd E. D.—Huntington st., Smith st., Nelson st., Court st., Huntington st., Smith st., W. 9th st., Gowanus Canal and Hamilton ave.  
23rd E. D.—9th st., 2nd ave., 8th st., 3rd ave., 13th st. and Gowanus Canal.  
24th E. D.—8th st., 4th ave., 12th st. and 3rd ave.  
25th E. D.—12th st., Fourth ave., 15th st. and 3rd ave.  
26th E. D.—13th st., 3rd ave., 15th st., 4th ave., Prospect ave. and Hamilton ave.

**Ninth Assembly District.**  
1st E. D.—41st st., 14th ave., 46th st. and 13th ave.  
2nd E. D.—40th st., Ft. Hamilton ave., 39th st., 12th ave., 40th st., 13th ave., 41st st., 12th ave., 42nd st., Ft. Hamilton ave., 41st st. and 10th ave.  
3rd E. D.—40th st., 10th ave., 42nd st., 9th ave., 43rd st. and 7th ave.  
4th E. D.—43rd st., 9th ave., 42nd st., 10th ave., 52nd st. and 7th ave.  
5th E. D.—10th ave., 41st st., Ft. Hamilton ave., 42nd st., 12th ave., 41st st., 13th ave., 45th st., 12th ave., 44th st., Ft. Hamilton ave., 45th st. and 10th ave.  
6th E. D.—45th st., Ft. Hamilton ave., 44th st., 12th ave., 45th st., 13th ave., 48th st., 11th ave., 47th st. and 10th ave.  
7th E. D.—47th st., 11th ave., 48th st., 13th ave., 52nd st., 12th ave., 50th st., 11th ave., 52nd st. and 10th ave.  
8th E. D.—52nd st., 11th ave., 50th st., 12th ave., 52nd st., 13th ave., 56th st. and 10th ave.  
9th E. D.—52nd st., 10th ave., 55th st. and 7th ave.  
10th E. D.—49th st., 7th ave., 52nd st. and 6th ave.  
11th E. D.—52nd st., 7th ave., 55th st. and 6th ave.  
12th E. D.—55th st., 7th ave., 59th st. and 6th ave.  
13th E. D.—55th st., 10th ave., 60th st. and 7th ave.  
14th E. D.—56th st., 13th ave., 58th st., 12th ave., 60th st., 13th ave., 61st st. and 10th ave.  
15th E. D.—58th st., 13th ave., 60th st. and 12th ave.  
16th E. D.—61st st., 13th ave., 74th st. and 10th ave.  
17th E. D.—59th st., 7th ave., 60th st., 10th ave., 67th st. and 6th ave.  
18th E. D.—67th st., 10th ave., 73rd st., 7th ave., 74th st. and 6th ave.  
19th E. D.—65th st., 6th ave., 72nd st. and 4th ave.  
20th E. D.—65th st., 4th ave., 72nd st. and 3rd ave.  
21st E. D.—63rd st., 3rd ave., 69th st., or (Bay Ridge ave.) and New York Bay.  
22nd E. D.—69th st., or (Bay Ridge ave.), 3rd ave., 72nd st., 4th ave., 73rd st. and Ridge Boulevard.  
23rd E. D.—72nd st., 6th ave., 74th st. and 4th ave.  
24th E. D.—74th st., 7th ave., 76th st., 5th ave., 75th st. and 4th ave.  
25th E. D.—69th st., or (Bay Ridge ave.), Ridge Boulevard, 73rd st., 4th ave., 76th st., Ridge Boulevard, 77th st. and New York Bay.  
26th E. D.—77th st., Ridge Boulevard, 76th st., 4th ave., 81st st. and New York Bay.  
27th E. D.—75th st., 5th ave., 76th st., 7th ave., 78th st. and 4th ave.  
28th E. D.—78th st., 7th ave., 73rd st., 10th ave., 74th st., 11th ave., 86th st. and 4th ave.  
29th E. D.—74th st., 13th ave., 79th st., 14th ave., 86th st. and 11th ave.  
30th E. D.—70th st., 14th ave., 75th st., 15th ave., 77th st. and 13th ave.  
31st E. D.—77th st., 15th ave., Bath ave., Bay 8th st., Crosey ave., Bay 7th st., Benson ave., 14th ave., 79th st. and 13th ave.  
32nd E. D.—86th st., 14th ave., Benson ave., Bay 7th st., Crosey ave., Bay 8th st., Gravesend Bay and Ft. Hamilton ave.  
33rd E. D.—86th st., Ft. Hamilton ave., Gravesend Bay and 4th ave.  
34th E. D.—81st st., 4th ave., 89th st., Ridge Boulevard, 92nd st. and New York Bay.  
35th E. D.—89th st., 4th ave., New York Bay, 92nd st. and Ridge Boulevard.

**Tenth Assembly District.**  
1st E. D.—Franklin ave., Lafayette ave., Franklin ave., Clifton pl., Classon ave., Lafayette ave., Emerson pl. and DeKalb ave.  
2nd E. D.—Emerson pl., Lafayette ave., Grand ave. and DeKalb ave.  
3rd E. D.—Franklin ave., Greene ave., Grand ave. and Classon ave.  
4th E. D.—Grand ave., Greene ave., Washington ave. and DeKalb ave.  
5th E. D.—Washington ave., Greene ave., Waverly ave. and DeKalb ave.  
6th E. D.—Waverly ave., Fulton st., Carlton ave., Greene ave., Vanderbilt ave. and DeKalb ave.  
7th E. D.—Waverly ave., Atlantic ave., Carlton ave. and Fulton st.

8th E. D.—Carlton ave., Atlantic ave., South Portland ave., Hanson pl., S. Oxford st. and Greene ave.  
9th E. D.—S. Portland ave., Sixth ave., Flatbush ave. and Hanson pl.  
10th E. D.—Fort Greene pl., Hanson pl., Flatbush ave., Fulton st., Rockwell pl., DeKalb ave., St. Felix st. and Fulton st.  
11th E. D.—Rockwell pl., Fulton st., Hudson ave. and DeKalb ave.  
12th E. D.—Nevins st., Atlantic ave., Bond st. and Fulton st.  
13th E. D.—Fourth ave., Pacific st., Third ave., Atlantic ave., Nevins st. and Flatbush ave.  
14th E. D.—Fourth ave., Bergen st., Nevins st., Atlantic ave., St. Marks pl., Fourth ave. and Flatbush ave.  
15th E. D.—Sixth ave., Prospect pl., Fifth ave. and Flatbush ave.  
16th E. D.—Sixth ave., Prospect pl., Fifth ave. and Flatbush ave.  
17th E. D.—Carlton ave., Flatbush ave., Sterling pl., Sixth ave. and St. Marks ave.  
18th E. D.—Carlton ave., St. Marks ave., Flatbush ave., Sixth ave. and Atlantic ave.  
19th E. D.—Carlton ave., St. Marks ave., Flatbush ave. and Bergen st.  
20th E. D.—Underhill ave., Bergen st., Carlton ave. and Atlantic ave.  
21st E. D.—Grand ave., St. Marks ave., Underhill ave. and Atlantic ave.  
22nd E. D.—Classon ave., Pacific st., Grand ave. and Atlantic ave.  
23rd E. D.—Classon ave., St. Marks ave., Grand ave. and Pacific st.  
24th E. D.—Grand ave., Prospect pl., Underhill ave. and St. Marks ave.  
25th E. D.—Underhill ave., Park pl., Vanderbilt ave. and St. Marks ave.  
26th E. D.—Vanderbilt ave., Sterling pl., Flatbush ave., Carlton ave. and St. Marks ave.  
27th E. D.—Grand ave., Washington ave., Sterling pl., Vanderbilt ave., Park pl., Underhill ave. and Prospect pl.  
28th E. D.—Classon ave., St. Johns pl., Underhill ave. and Sterling pl.  
29th E. D.—Washington ave., Lincoln pl., Underhill ave. and St. Johns pl.  
30th E. D.—Washington ave., Malbone st., Flatbush ave., Prospect Park plaza, Prospect Park West, President st., Seventh ave., Lincoln pl., Eighth ave., Flatbush ave., Sterling pl., Underhill ave. and Lincoln pl.  
31st E. D.—Eighth ave., Lincoln pl., Sixth ave., Sterling pl. and Flatbush ave.  
32nd E. D.—Sixth ave., St. Johns pl., Fifth ave. and Prospect pl.  
33rd E. D.—Sixth ave., Union st., Fifth ave. and St. Johns pl.  
34th E. D.—Seventh ave., President st., Sixth ave. and Lincoln pl.  
35th E. D.—Prospect Park West, Carroll st., Eighth ave., Garfield pl., Seventh ave., Carroll st., Sixth ave. and President st.  
36th E. D.—Sixth ave., Garfield pl., Fifth ave. and Union st.  
37th E. D.—Sixth ave., Third st., Fifth ave. and Garfield pl.  
38th E. D.—Sixth ave., Fifth st., Fifth ave. and Third st.  
39th E. D.—Fifth ave., Sixth st., Fourth ave. and Garfield pl.

**Eleventh Assembly District.**  
1st E. D.—S. Oxford st., Hanson pl., Ft. Greene pl., Lafayette ave., S. Portland ave. and Fulton st.  
2nd E. D.—S. Elliott pl., Lafayette ave., Fulton st., St. Felix st. and DeKalb ave.  
3rd E. D.—S. Oxford st., Fulton st., S. Portland ave., Lafayette ave., S. Elliott pl. and DeKalb ave.  
4th E. D.—Carlton ave., Greene ave., S. Oxford st. and DeKalb ave.  
5th E. D.—Vanderbilt ave., Greene ave., Carlton ave. and DeKalb ave.  
6th E. D.—Vanderbilt ave., DeKalb ave., Washington Park (or Cumberland st.), and Willoughby ave.  
7th E. D.—Vanderbilt ave., Willoughby ave., Washington Park (or Cumberland st.), and Myrtle ave.  
8th E. D.—Washington ave., Willoughby ave., Waverly ave., DeKalb ave., Vanderbilt ave. and Myrtle ave.  
9th E. D.—Washington ave., DeKalb ave., Waverly ave. and Willoughby ave.  
10th E. D.—Hall st., Willoughby ave., Washington ave. and Myrtle ave.  
11th E. D.—Grand ave., DeKalb ave., Washington ave., Willoughby ave., Hall st. and Myrtle ave.  
12th E. D.—Franklin ave., Willoughby ave., Emerson pl., DeKalb ave., Grand ave. and Myrtle ave.  
13th E. D.—Kent ave., DeKalb ave., Emerson pl. and Willoughby ave.  
14th E. D.—Bedford ave., DeKalb ave., Kent ave., Willoughby ave., Franklin ave., Myrtle ave., Skillman st. and Willoughby ave.  
15th E. D.—Nostrand ave., DeKalb ave., Bedford ave., Willoughby ave., Skillman st., Myrtle ave., Spencer st. and Willoughby ave.  
16th E. D.—Nostrand ave., Lafayette ave., Bedford ave. and DeKalb ave.  
17th E. D.—Bedford ave., Lexington ave., Franklin ave., Lafayette ave., Franklin ave. and DeKalb ave.  
18th E. D.—Franklin ave., Gates ave., Classon ave. and Greene ave.  
19th E. D.—Bedford ave., Putnam ave., Franklin ave. and Lexington ave.  
20th E. D.—Bedford ave., Fulton st., Franklin ave. and Putnam ave.  
21st E. D.—Franklin ave., Fulton st., Ormond pl., Putnam ave., Classon ave. and Gates ave.  
22nd E. D.—Classon ave., Fulton st., Grand ave. and Gates ave.  
23rd E. D.—Classon ave., Gates ave., St. James pl. and Greene ave.  
24th E. D.—Grand ave., Fulton st., Washington ave., Greene ave., St. James pl. and Gates ave.  
25th E. D.—Washington ave., Atlantic ave., Waverly ave. and Greene ave.  
26th E. D.—Grand ave., Atlantic ave., St. James pl. and Lefferts pl.  
27th E. D.—Classon ave., Atlantic ave., Grand ave., Lefferts pl., St. James pl., Atlantic ave., Washington ave. and Fulton st.  
28th E. D.—Bedford ave., Atlantic ave., Classon ave., Putnam ave., Ormond pl. and Fulton st.  
29th E. D.—Franklin ave., Bergen st., Classon ave. and Atlantic ave.  
30th E. D.—Bedford ave., St. Marks ave., Franklin ave. and Atlantic ave.  
31st E. D.—Nostrand ave., Prospect pl., Bedford ave. and Dean st.  
32nd E. D.—New York ave., Park pl., Nostrand ave. and Dean st.  
33rd E. D.—Nostrand ave., Sterling pl., Bedford ave. and Prospect pl.  
34th E. D.—Bedford ave., Sterling pl., Franklin ave. and St. Marks ave.  
35th E. D.—Franklin ave., Park pl., Classon ave. and Bergen st.  
36th E. D.—Classon ave., Prospect pl., Grand ave. and St. Marks ave.  
37th E. D.—Classon ave., Sterling pl., Washington ave., Grand ave. and Prospect pl.  
38th E. D.—Franklin ave., St. Johns pl., Classon ave. and Park pl.  
39th E. D.—Franklin ave., Montgomery st., Washington ave. and St. Johns pl.  
40th E. D.—Bedford ave., Carroll st., Franklin ave. and Sterling pl.  
41st E. D.—Nostrand ave., Lincoln pl., Rogers ave., St. Johns pl., Bedford ave. and Sterling pl.  
42nd E. D.—Nostrand ave., Eastern Parkway, Rogers ave., Carroll st., Bedford ave., St. Johns pl., Rogers ave. and Lincoln pl.

way, Rogers ave., Carroll st., Bedford ave., St. Johns pl., Rogers ave. and Lincoln pl.  
43rd E. D.—New York ave., President st., Rogers ave. and Eastern Parkway.  
44th E. D.—New York ave., Montgomery st., Franklin ave., Carroll st., Rogers ave. and President st.  
45th E. D.—New York ave., Sterling street, Washington ave. and Montgomery st.

**Twelfth Assembly District.**  
1st E. D.—Carroll st., Prospect Park West, 2nd st., 7th ave., Garfield pl. and 8th ave.  
2nd E. D.—Carroll st., 7th ave., 1st st. and 6th ave.  
3rd E. D.—1st st., 7th ave., 4th st. and 6th ave.  
4th E. D.—2nd st., Prospect Park West, 5th st., 8th ave., 4th st. and 7th ave.  
5th E. D.—6th st., 8th ave., 5th st., 7th ave., 7th st. and 6th ave.  
6th E. D.—5th st., 6th ave., 7th st. and 5th ave.  
7th E. D.—7th st., 7th ave., 8th st., 8th ave., 9th st. and 6th ave.  
8th E. D.—5th st., Prospect Park West, 6th st., 8th ave., 8th st. and 7th ave.  
9th E. D.—6th st., Prospect Park West, Prospect Park Plaza, Flatbush ave., Ocean ave., Parkside ave., Prospect Park Southwest, Prospect Park West, 9th st. and 8th ave. Includes Prospect Park.  
10th E. D.—9th st., Prospect Park West, 11th st., 8th ave., 10th st. and 7th ave.  
11th E. D.—11th st., Prospect Park West, 12th st., 8th ave., 13th st. and 7th ave.  
12th E. D.—9th st., 7th ave., 10th st., 8th ave., 11th st. and 6th ave.  
13th E. D.—7th st., 6th ave., 10th st. and 5th ave.  
14th E. D.—6th st., 5th ave., 10th st. and 4th ave.  
15th E. D.—10th st., 5th ave., 12th st. and 4th ave.  
16th E. D.—12th st., 5th ave., Prospect ave. and 4th ave.  
17th E. D.—15th st., 6th ave., 16th st., Jackson pl., Prospect ave. and 5th ave.  
18th E. D.—15th st., 8th ave., 16th st., 7th ave., Prospect ave., Jackson pl., 16th st. and 6th ave.  
19th E. D.—13th st., 6th ave., 14th st., 7th ave., 15th st. and 5th ave.  
20th E. D.—10th st., 6th ave., 13th st. and 5th ave.  
21st E. D.—11th st., 7th ave., 13th st. and 6th ave.  
22nd E. D.—13th st., 8th ave., 15th st., 7th ave., 14th st. and 6th ave.  
23rd E. D.—12th st., 8th ave., Prospect Park West and 14th st.  
24th E. D.—14th st., Prospect Park West, 16th st. and 8th ave.  
25th E. D.—16th st., Prospect Park West, Windsor pl., 8th ave., Prospect ave. and 7th ave.  
26th E. D.—8th ave., Windsor pl., 11th ave. and Prospect ave.  
27th E. D.—Prospect Park West, Prospect Park Southwest, 11th ave. and Windsor pl.  
28th E. D.—11th ave., Prospect Park Southwest, Vanderbilt st. and Prospect ave.  
29th E. D.—11th ave., 17th st. and Terrace pl.

**Thirteenth Assembly District.**  
1st E. D.—Flushing ave., Harrison ave., Gerry st., Broadway, Bartlett st. and Throop ave.  
2nd E. D.—Gerry st., Broadway, Leonard St., McKibben st., Lorimer st., Broadway, Walton st., Throop ave., Lorimer st. and Harrison ave.  
3rd E. D.—Seigel st., Leonard st., McKibben st., Lorimer st., Johnson ave., Manhattan ave., McKibben st. and Graham ave.  
4th E. D.—Johnson ave., Lorimer st., Stagg st., Leonard st., Scholes st. and Manhattan ave.  
5th E. D.—Scholes st., Leonard st., Stagg st., Lorimer st., Ten Eyck st. and Graham ave.  
6th E. D.—Macerole st., Humboldt st., Montrose ave., Graham ave., Meserole st., Manhattan ave., Scholes st., Graham ave., Ten Eyck st. and Bushwick ave.  
7th E. D.—McKibben st., Manhattan ave., Meserole st., Graham ave., Montrose ave. and Humboldt st.  
8th E. D.—Moore st., Humboldt st., Meserole st., Bushwick ave., Montrose ave., Bushwick pl., Boerum st. and Bushwick ave.  
9th E. D.—Boerum st., Bushwick pl., Montrose ave., Bushwick ave., Ten Eyck st., Waterbury st., Meadow st., Bogart st., Johnson ave. and White st.  
10th E. D.—Flushing ave., Morgan ave., Johnson ave., Bogart st., Scholes st. and Queens Co. Line.  
11th E. D.—Scholes st., Bogart st., Meadow st., Waterbury st., Ten Eyck st., Bushwick ave., Grand st., Olive st., Devoc st., Morgan ave., Metropolitan ave. and Queens Co. Line.  
12th E. D.—Ten Eyck st., Graham ave., Grand st., Humboldt st., Powers st. and Bushwick ave.  
13th E. D.—Ten Eyck st., Leonard st., Grand st., Manhattan ave., Powers st. and Graham ave.  
14th E. D.—Ten Eyck st., Lorimer st., Ainslie st. and Leonard st.  
15th E. D.—Ainslie st., Lorimer st., Conselyea st., Manhattan ave., Devoc st. and Leonard st.  
16th E. D.—Grand st., Leonard st., Devoc st., Manhattan ave., Metropolitan ave., Graham ave. and Johnson ave.  
17th E. D.—Metropolitan ave., Manhattan ave., Conselyea st., Lorimer st., Jackson st., Leonard st., Skillman ave., Graham ave. and Jackson ave.  
18th E. D.—Grand st., Graham ave., Metropolitan ave., Bushwick ave., Powers st. and Humboldt st.  
19th E. D.—Grand st., Bushwick ave., Metropolitan ave. and Waterbury st.  
20th E. D.—Devoc st., Olive st., Metropolitan ave., Humboldt st., Skillman ave., Kingsland ave., Parker st. and Newtown Creek.  
21 E. D.—Parker st., Debevoise ave., Beadell st., Kingsland ave., Meeker ave. and Newtown Creek.  
22nd E. D.—Skillman ave., Humboldt st., Richardson st., Kingsland ave., Beadell st., Debevoise ave., Parker st. and Kingsland ave.  
23rd E. D.—Jackson st., Manhattan ave., Richardson st. and Humboldt st.  
24th E. D.—Richardson st., Manhattan ave., Bayard st. and Humboldt st.  
25th E. D.—Bayard st., Graham ave., Driggs ave. and Humboldt st.

**Fourteenth Assembly District.**  
1st E. D.—Grand st., Wythe ave., S. 4th st., Berry st., Broadway and East River.



2nd E. D.—Grand ave., Berry st., S. 1st st., Bedford ave., S. 3rd st. and Wythe ave.  
3rd E. D.—S. 3rd st., Driggs ave., Broadway, Berry st., S. 4th st. and Wythe ave.  
4th E. D.—Grand st., Driggs ave., S. 3rd st., Bedford ave., S. 1st st. and Berry st.  
5th E. D.—S. 2nd st., Havemeyer st., Broadway and Driggs ave.  
6th E. D.—Grand st., Marcy ave., S. 2nd st. and Driggs ave.  
7th E. D.—S. 1st st., Rodney st., S. 4th st., Havemeyer st., S. 2nd st. and Marcy ave.  
8th E. D.—S. 2nd st., Hooper st., S. 3rd st., Keap st., Broadway and Rodney st.  
9th E. D.—S. 4th st., Hewes st., S. 5th st., Union ave., Broadway and Keap st.  
10th E. D.—Broadway, Throop ave., Middleton st., Harrison ave. and Division ave.  
11th E. D.—Rutledge st., Harrison ave., Wal-labour st., Walton st. and Marcy ave.  
12th E. D.—Montrose ave., Lorimer st., Broad-way, Walton st., Throop ave., Lorimer st., Har-ison ave., Middleton st., Throop ave., Broad-way and Union ave.  
13th E. D.—Ten Eyck st., Lorimer st., Mont-rose ave., S. 5th st., Hewes st., S. 4th st. and Union st.  
14th E. D.—S. 3rd st., Hooper st., S. 2nd st., Union ave., S. 4th st. and Keap st.  
15th E. D.—Grand st., Keap st., Union ave., S. 2nd st., Rodney st., S. 1st st. and Marcy ave.  
16th E. D.—Ainslie st., Lorimer st., Ten Eyck st. and Union ave.  
17th E. D.—Frost st., Lorimer st., Ainslie st. and Union ave.  
18th E. D.—Metropolitan ave., Marcy ave., Ainslie st., Rodney st., Metropolitan ave., Union ave., Keap st., Grand st. and Havemeyer st.  
19th E. D.—N. 7th st., Driggs ave., N. 6th st., Metropolitan ave., Rodney st., Ainslie st., Marcy ave., Metropolitan ave., N. 4th st., Roebling st., N. 5th st. and Bedford ave.  
20th E. D.—N. 5th st., Roebling st., N. 4th st., Metropolitan ave., Havemeyer st., Grand st. and Bedford ave.  
21st E. D.—N. 3rd st., Bedford ave., Grand st. and East River.  
22nd E. D.—N. 11th st., Wythe ave., N. 7th st., Bedford ave., N. 3rd st. and East River.  
23rd E. D.—N. 9th st., Bedford ave., N. 7th st. and Wythe ave.  
24th E. D.—Union ave., Metropolitan ave., N. 6th st., Driggs ave., N. 7th st., Bedford ave., N. 8th st. and Roebling st.  
25th E. D.—N. 11th st., Berry st., N. 12th st., Union ave., Roebling st., N. 8th st., Bed-ford ave., N. 9th st. and Wythe ave.  
**Fifteenth Assembly District.**  
1st E. D.—Engert ave., Monitor st., Meeker ave., Kingsland ave., Richardson st. and Hum-boldt st.  
2nd E. D.—Driggs ave., Meeker ave., Monitor st., Engert ave. and Humboldt st.  
3rd E. D.—Nassau ave., Morgan ave., Driggs ave. and Kingsland ave.  
4th E. D.—Nassau ave., Kingsland ave., Driggs ave. and Humboldt st.  
5th E. D.—Humboldt st., Driggs ave., Diamond st. and Norman ave.  
6th E. D.—Diamond st., Driggs ave., Newell st., Nassau ave., Oakland st. and Norman ave.  
7th E. D.—Newell st., Driggs ave., Leonard st. and Nassau ave.  
8th E. D.—Newell st., Norman ave., Oakland st., Nassau ave., Eckford st. and Meserole ave.  
9th E. D.—Eckford st., Nassau ave., Leonard st., Norman ave., Manhattan ave. and Meser-ole ave.  
10th E. D.—Newell st., Meserole ave., Man-hattan ave., Calyer st., Eckford st., Greenpoint ave., Oakland st. and Calyer st.  
11th E. D.—Russell st., Nassau ave., Hum-boldt st., Norman ave., Newell st. and Calyer st.  
12th E. D.—Kingsland ave., Nassau ave., Rus-sel st. and Norman ave.  
13th E. D.—Meeker ave., Morgan ave., Nas-sau ave., Kingsland ave., Norman ave., Russell st., Calyer st., Vail st. and Newtown Creek.  
14th E. D.—Oakland st., Greenpoint ave., Manhattan ave., Java st., Greenpoint ave., New-town Creek, Vail st. and Calyer st.  
15th E. D.—Eckford st., Calyer st., Man-hattan ave., Noble st., Franklin st., Milton st., Manhattan ave. and Greenpoint ave.  
16th E. D.—Manhattan ave., Milton st., Frank-lin st. and Kent st.  
17th E. D.—Manhattan ave., Kent st., Frank-lin st. and India st.  
18th E. D.—Manhattan ave., India st., West st. and Green st.  
19th E. D.—Oakland st., Java st., Manhattan ave. and Huron st.  
20th E. D.—Ranton st., Paige ave., Provost st., Eagle st., Oakland st., Freeman st., Man-hattan ave., Huron st., Oakland st., Java st., Greenpoint ave. and Newtown Creek.  
21st E. D.—Oakland st., Freeman st., Man-hattan ave., Eagle st., Franklin st. and Dupont st.  
22nd E. D.—Oakland st., Dupont st., Franklin st., Pink st., Newtown Creek, Ranton st., Paige ave., Provost st. and Eagle st.  
23rd E. D.—Manhattan ave., Green st., West st., India st., East River, Newtown Creek, Pink st., Franklin st., Eagle st. and Manhattan ave.  
24th E. D.—India st., Franklin st., Noble st., Lorimer st., Calyer st., Guernsey st., Oak st. and East River.  
25th E. D.—Noble st., Manhattan ave., Nor-man ave., Guernsey st., Calyer st. and Lorimer st.  
26th E. D.—Oak st., Guernsey st., Meserole ave., Franklin st., Bushwick Creek and East River.  
27th E. D.—Franklin st., Meserole ave., Guernsey st., Norman ave., Lorimer st., Driggs ave., Union ave., North 12th st., Berry st., North 11th st., East River and Bushwick Creek.  
28th E. D.—Norman ave., Leonard st., Driggs ave. and Lorimer st.  
29th E. D.—Driggs ave., Graham ave., Bay-ard st., Manhattan ave., Jackson st., Graham ave., Skillman ave., Leonard st., Jackson st., Lorimer st., Frost st. and Union ave.  
**Sixteenth Assembly District.**  
1st E. D.—44th st., 15th ave., 52nd st., 13th ave., 46th st. and 14th ave.  
2nd E. D.—52nd st., 15th ave., 58th st. and 13th ave.  
3rd E. D.—49th st., 18th ave., 58th st., 15th ave., 50th st. and 16th ave.  
4th E. D.—49th st., 19th ave., Parkside ave., Gravesend ave., Avenue J, 22nd ave. or Bay Parkway, 58th st. and 18th ave.  
5th E. D.—Foster ave., E. 3rd st., Elmwood ave., E. 4th st., Avenue I, E. 5th st., Avenue J and Gravesend ave.  
6th E. D.—Bay Parkway or 22nd ave., Avenue I, Ocean Parkway, Kings Highway, Avenue R and Gravesend ave.  
7th E. D.—22nd ave. or Bay Parkway, Grave-send ave., Avenue R, Kings Highway, Ocean Parkway, Avenue T, W. 6th st. and 65th st.  
8th E. D.—63rd st., 22nd ave. or Bay Park-way, 66th st. and 18th ave.  
9th E. D.—58th st., 22nd ave. or Bay Park-way, 63rd st. and 18th ave.  
10th E. D.—58th st., New Utrecht ave., 63rd st. and 18th ave.  
11th E. D.—58th st., New Utrecht ave., 69th st. and 13th ave.  
12th E. D.—63rd st., 18th ave., 71st st. and New Utrecht ave.  
13th E. D.—69th st., New Utrecht ave., 80th st., 15th ave., 75th st., 14th ave., 70th st. and 13th ave.  
14th E. D.—71st st., 18th ave., 80th st. and New Utrecht ave.  
15th E. D.—66th st., 22nd ave. or Bay Park-way, 78th st. and 18th ave.

16th E. D.—65th st., W. 6th st., Avenue U, Stillwell ave., 78th st. and 22nd ave. or Bay Parkway.  
17th E. D.—78th st., 23rd ave., 85th st., 20th ave., 80th st. and 18th ave.  
18th E. D.—80th st., 20th ave., 86th st. and 17th ave.  
19th E. D.—15th ave., 80th st., 17th ave., Benson ave., Bay 13th st., Bath ave., 16th ave. and Benson ave.  
20th E. D.—Benson ave., 16th ave., Bath ave., Bay 13th st., Benson ave., New Utrecht ave., Cropsey ave., Bay 17th st., Warehouse ave., 18th ave., Gravesend Bay, 15th ave., Sharp ave., Bay 8th st., Bath ave. and 15th ave.  
21st E. D.—86th st., 20th ave., Bath ave., Benson ave., Benson ave., 18th ave., Benson ave. and 17th ave.  
22nd E. D.—Benson ave., 18th ave., Benson ave., 19th ave., Bath ave., 20th ave., Gravesend Bay, 18th ave., Warehouse ave., Bay 17th st., Cropsey ave. and New Utrecht ave.  
23rd E. D.—20th ave., Bath ave., 21st ave., Benson ave., 23rd ave. and Gravesend Bay.  
24th E. D.—85th st., 23rd ave., Benson ave., 21st ave., Bath ave. and 20th ave.  
25th E. D.—23rd ave., Stillwell ave., 86th st., 25th ave. and Gravesend Bay.  
26th E. D.—25th ave., 86th st., Stillwell ave., Avenue W, W. 9th st., Gravesend Ship Canal and Gravesend Bay.  
27th E. D.—Avenue T, Ocean Parkway, Gravesend Ship Canal, W. 9th st., Avenue W, Stillwell ave., Avenue U and W. 6th st.  
28th E. D.—Gravesend Ship Canal, W. 1st st., Neptune ave., W. 3rd st., Sheephead Bay rd. and W. 8th st.  
29th E. D.—Gravesend Ship Canal, Ocean Parkway, Atlantic Ocean, W. 5th st., Sheep-head Bay rd., W. 3rd st., Neptune ave. and W. 1st st.  
30th E. D.—Gravesend Ship Canal, W. 8th st., Sheephead Bay rd., W. 5th st., Atlantic Ocean, W. 16th st., Mermaid ave., W. 15th st., Neptune ave. and W. 16th st.  
31st E. D.—Gravesend Ship Canal, W. 16th st., Neptune ave., W. 15th st., Mermaid ave., W. 16th st., Atlantic Ocean, W. 23rd st., Surf ave., Warehouse ave., Mermaid ave. and W. 21st st.  
32nd E. D.—Gravesend Bay, W. 21st st., Mer-maid ave., Warehouse ave., Surf ave., W. 23rd st., Atlantic Ocean and W. 30th st.  
33rd E. D.—Gravesend Bay, W. 30th st. and Atlantic Ocean.  
**Seventeenth Assembly District.**  
1st E. D.—Lafayette ave., Nostrand ave., Greene ave. and Bedford ave.  
2nd E. D.—Greene ave., Marcy ave., Lexing-ton ave. and Bedford ave.  
3rd E. D.—Lexington ave., Marcy ave., Quincy st. and Bedford ave.  
4th E. D.—Quincy st., Marcy ave., Monroe st., Nostrand ave., Gates ave. and Bedford ave.  
5th E. D.—Greene ave., Tompkins ave., Mon-roe st. and Marcy ave.  
6th E. D.—Lexington ave., Throop ave., Mon-roe st. and Tompkins ave.  
7th E. D.—Greene ave., Sumner ave., Quincy st., Throop ave., Lexington ave. and Tompkins ave.  
8th E. D.—Greene ave., Lewis ave., Gates ave. and Sumner ave.  
9th E. D.—Quincy st., Sumner ave., Putnam ave. and Throop ave.  
10th E. D.—Gates ave., Lewis ave., Jefferson ave. and Sumner ave.  
11th E. D.—Putnam ave., Sumner ave., Hal-sey st. and Throop ave.  
12th E. D.—Jefferson ave., Lewis ave., Mc-Donough st. and Sumner ave.  
13th E. D.—Hancock st., Throop ave., Halsey st., Sumner ave., McDonough st. and Tomp-kins ave.  
14th E. D.—Monroe st., Throop ave., Han-cock st. and Tompkins ave.  
15th E. D.—Monroe st., Tompkins ave., Han-cock st. and Marcy ave.  
16th E. D.—Monroe st., Marcy ave., Jefferson ave. and Nostrand ave.  
17th E. D.—Gates ave., Nostrand ave., Put-nam ave. and Bedford ave.  
18th E. D.—Putnam ave., Nostrand ave., Han-cock st. and Bedford ave.  
19th E. D.—Hancock st., Nostrand ave., Jef-ferson ave., Marcy ave., Halsey st. and Bed-ford ave.  
20th E. D.—Hancock st., Tompkins ave., Ful-ton st. and Marcy ave.  
21st E. D.—Halsey st., Marcy ave., Fulton st. and Bedford ave.  
22nd E. D.—Fulton st., New York ave., At-lantic ave. and Bedford ave.  
23rd E. D.—Atlantic ave., New York ave., Dean st. and Bedford ave.  
24th E. D.—Atlantic ave., Brooklyn ave., Park pl. and New York ave.  
25th E. D.—Fulton st., Kingston ave., Her-kimer st., Albany ave., Atlantic ave. and New York ave.  
26th E. D.—McDonough st., Sumner ave., Fulton st. and Tompkins ave.  
27th E. D.—Fulton st., Schenectady ave., At-lantic ave., Albany ave., Herkimer st. and King-ston ave.  
28th E. D.—Atlantic ave., Schenectady ave., Pacific st., Utica ave., Bergen st. and Albany ave.  
29th E. D.—Bergen st., Utica ave., Prospect pl. and Albany ave.  
30th E. D.—Atlantic ave., Rochester ave., Prospect pl. and Utica ave.  
31st E. D.—Atlantic ave., Buffalo ave., St. Marks ave. and Rochester ave.  
32nd E. D.—Atlantic ave., Ralph ave., Pacific st., Howard ave., Dean st., Ralph ave., Bergen st. and Buffalo ave.  
33rd E. D.—Dean st., Howard ave., Prospect pl., Ralph ave. and St. Marks ave., Buffalo ave., Bergen st. and Ralph ave.  
**Eighteenth Assembly District.**  
1st E. D.—Atlantic ave., Albany ave., Bergen st. and Kingston ave.  
2nd E. D.—Atlantic ave., Kingston ave., Bergen st. and Brooklyn ave.  
3rd E. D.—Bergen st., Albany ave., Prospect pl. and Brooklyn ave.  
4th E. D.—Prospect pl., Kingston ave., St. Johns pl., New York ave., Park pl. and Brooklyn ave.  
5th E. D.—Park pl., New York ave., Lincoln pl. and Nostrand ave.  
6th E. D.—St. Johns pl., Brooklyn ave., Union st., New York ave., Eastern Parkway, Nostrand ave., Lincoln pl. and New York ave.  
7th E. D.—St. Johns pl., Kingston ave., Montgomery st., New York ave., Union st. and Brooklyn ave.  
8th E. D.—Sterling pl., Albany ave., Lincoln pl. and Kingston ave.  
9th E. D.—Prospect pl., Troy ave., Sterling pl. and Kingston ave.  
10th E. D.—Prospect pl., Utica ave., Sterling pl. and Troy ave.  
11th E. D.—Sterling pl., Utica ave., St. Johns pl. and Troy ave.  
12th E. D.—Sterling pl., Troy ave., St. Johns pl., Utica ave., Lincoln pl. and Albany ave.  
13th E. D.—Lincoln pl., Utica ave., Montgomery st. and Troy ave.  
14th E. D.—Lincoln pl., Troy ave., Montgomery st. and Albany ave.  
15th E. D.—Lincoln pl., Albany ave., Mont-gomery st. and Kingston ave.  
16th E. D.—Montgomery st., Utica ave., Winthrop st., E. 37th st., Clarkson ave. and New York ave.  
17th E. D.—Winthrop st., Utica ave., Church ave., E. 49th st., Snyder ave., Schenectady ave.,

Clarendon rd., E. 37th st., Canarsie Lane, Canarsie ave., Snyder ave. and E. 37th st.  
18th E. D.—Clarkson ave., E. 37th st., Snyder ave., Canarsie Lane, Canarsie Lane, E. 37th st., Clarendon rd., New York ave., Beverly rd., E. 32nd st., Church ave. and New York ave.  
19th E. D.—Church ave., E. 32nd st., Beverly rd., E. 31st st., Avenue D and Nostrand ave.  
20th E. D.—Beverly rd., New York ave., Foster ave., E. 28th st., Newkirk ave., E. 29th st., Avenue D and E. 31st st.  
21st E. D.—Foster ave., E. 31st st., Farragut rd., E. 32nd st., Glenwood rd., E. 34th st., Flatbush ave., Avenue I, E. 29th st., Germania pl., Flatbush ave. and East 29th st.  
22nd E. D.—Avenue H, Schenectady ave., Avenue J and E. 34th st.  
23rd E. D.—Farragut rd., E. 46th st., Glen-wood rd., Schenectady ave., Avenue H, E. 34th st., Glenwood rd. and E. 32nd st.  
24th E. D.—Clarendon rd., Schenectady ave., Farragut rd., E. 31st st., Foster ave. and New York ave.  
25th E. D.—Montgomery st., E. New York ave., Tapscott st., E. 98th st., Linden ave., Remsen ave., Church ave., E. 58th st., Clar-endon rd., Schenectady ave., Snyder ave., E. 49th st., Church ave. and Utica ave.  
26th E. D.—Park pl., Rochester ave., East-ern Parkway, Buffalo ave., E. New York ave., Montgomery st. and Utica ave.  
27th E. D.—Utica ave., Prospect pl., Roch-ester ave., St. Marks ave., Ralph ave., Prospect pl., Howard ave. and Park pl.  
28th E. D.—Park pl., Ralph ave., E. New York ave., Buffalo ave., Eastern Parkway and Rochester ave.  
29th E. D.—Park pl., Howard ave., E. New York ave. and Ralph ave.  
30th E. D.—E. New York ave., Howard ave., Sutter ave., Saratoga ave., Blake ave., Thad-dorf st., Dumont ave. and Tapscott st.  
31st E. D.—Sutter ave., Thadford st., Blake ave. and Saratoga ave.  
32nd E. D.—Dumont ave., Asborn st., Li-voia ave., Thadford st., Lott ave., E. 98th st., Church ave., Rockaway Parkway, Linden ave., E. 98th st. and Tapscott st.  
33rd E. D.—Linden ave., E. 91st st., Church ave. and Remsen ave.  
34th E. D.—Church ave., Ralph ave., Claren-don rd. and E. 58th st.  
**Nineteenth Assembly District.**  
1st E. D.—Flushing ave., Noll st. and Ham-burg ave.  
2nd E. D.—Forrest st., Flushing ave., Ham-burg ave., Noll st., Flushing ave., Knickerbocker ave., George st., Hamburg ave., Jefferson st. and Central ave.  
3rd E. D.—Irving ave., Melrose st., Knicker-bocker ave. and Flushing ave.  
4th E. D.—Jefferson st., Hamburg ave., George st., Knickerbocker ave., Flushing ave., Troutman st. and Cypress ave. the boundary lines of Kings and Queens Counties.  
5th E. D.—Knickerbocker ave., Jefferson st., Cypress ave., Troutman st., boundary lines of Kings and Queens Counties, Starr st., Irving ave. and Troutman st.  
6th E. D.—Jefferson ave., Knickerbocker ave., Troutman st. and Central ave.  
7th E. D.—Central ave., Troutman st., Irving ave. and Starr st.  
8th E. D.—Suydam st., Central ave., Starr st. and Irving ave.  
9th E. D.—Suydam st., Irving ave., Hart st. and Hamburg ave.  
10th E. D.—Hart st., Irving ave., Willoughby ave., Wyckoff ave. and DeKalb ave.  
11th E. D.—Irving ave., Starr st., the boundary lines of Kings and Queens Counties, DeKalb ave., Wyckoff ave. and Willoughby ave.  
12th E. D.—Stockholm st., the boundary lines of Kings and Queens Counties, DeKalb ave. and Irving ave.  
13th E. D.—Boundary lines of Kings and Queens Counties, Stanhope st., Irving ave. and Stockholm st.  
14th E. D.—Irving ave., Stanhope st., Ham-burg ave. and Stockholm st.  
15th E. D.—Irving ave., Stockholm st., Ham-burg ave. and DeKalb ave.  
16th E. D.—Central ave., Suydam st., Ham-burg ave., Hart st., Knickerbocker ave. and DeKalb ave.  
17th E. D.—Cedar st., Bushwick ave., Suydam st. and Central ave.  
18th E. D.—Central ave., Myrtle ave. and Cedar st.  
19th E. D.—DeKalb ave., Broadway, Willough-by ave., Bushwick ave., Cedar st. and Myrtle ave.  
20th E. D.—Willoughby ave., Broadway, Arion pl. and Bushwick ave.  
21st E. D.—Suydam st., Bushwick ave., Trout-man st., Evergreen ave., Troutman st. and Central ave.  
22nd E. D.—Troutman st., Bushwick ave., Noll st. and Evergreen ave.  
23rd E. D.—Broadway, Arion pl., Bushwick ave., Monteth st., Bremen st., Flushing ave., Beaver st. and Park st.  
24th E. D.—Flushing ave., Central ave., Troutman st., Evergreen ave., Bremen st., Flushing ave., Monteth st. and Bremen st.  
25th E. D.—Morgan ave., Flushing ave., For-est st., Central ave., Flushing ave., Bushwick ave., Cook White st. and Johnson ave.  
26th E. D.—White st., Varet st., Bushwick ave. and Boerum st.  
27th E. D.—White st., Cook st., Bushwick ave., Flushing ave., Morrell st., Moore st. and Bushwick ave.  
28th E. D.—Morrell st., Flushing ave., Beaver st., Park st., Broadway, Flushing ave., Hum-boldt st. and Moore st.  
29th E. D.—Humboldt st., Varet st., Leonard st., Siegel st., Graham ave. and McKibben st.  
30th E. D.—Humboldt st., Flushing ave., Throop ave., Bartlett st., Broadway and Varet st.  
**Twentieth Assembly District.**  
1st E. D.—St. Nicholas ave., Harman st., Wyckoff ave., Himrod st., Irving ave. and Stanhope st.  
2nd E. D.—Irving ave., Harman st., Knicker-bocker ave., Himrod st., Hamburg ave. and Stanhope st.  
3rd E. D.—Hamburg ave., Harman st., Central ave. and Stockholm st.  
4th E. D.—Hamburg ave., Stockholm st., Bushwick ave., Kossuth pl., Broadway, DeKalb ave., Bushwick ave. and DeKalb ave.  
5th E. D.—Central ave., Himrod st., Ever-green ave., Harman st., Bushwick ave. and Stockholm st.  
6th E. D.—Bushwick ave., Gates ave., Broad-way and Kossuth pl.  
7th E. D.—Central ave., Greene ave., Ever-green ave., Bleeker st., Bushwick ave., Harman st., Evergreen ave. and Himrod st.  
8th E. D.—Central ave., Ralph ave., Bush-wick ave., Bleeker st., Evergreen ave. and Greene ave.  
9th E. D.—Knickerbocker ave., Manahan st., Central ave. and Greene ave.  
10th E. D.—Irving ave., Greene ave., Central ave., Harman st., Hamburg ave., Himrod st., Knickerbocker ave. and Harman st.  
11th E. D.—Wyckoff ave., Manahan st., Wyckoff ave., Bleeker st., Irving ave., Har-man st., Wyckoff ave. and Greene ave.  
12th E. D.—Queens County Line, Bleeker st., St. Nicholas ave., Greene ave., Wyckoff ave., Harman st., Irving ave., Himrod st., Wyckoff ave., Harman st., St. Nicholas ave. and Stanhope st.  
13th E. D.—Queens County Line, Palmetto

st., Irving ave., Linden st., Wyckoff ave., Man-ahan st., St. Nicholas ave. and Bleeker st.  
15th E. D.—Wyckoff ave., Linden st., Irving ave., Grove st., Knickerbocker ave., Bleeker st., Myrtle ave. and Ralph ave.  
16th E. D.—Irving ave., Linden ave., Ham-burg ave. and Grove st.  
17th E. D.—Knickerbocker ave., Grove st., Hamburg ave., Linden st., Central ave. and Manahan st.  
18th E. D.—Central ave., Linden st., Bush-wick ave. and Manahan st.  
19th E. D.—Central ave., Palmetto st., Bush-wick ave. and Linden ave.  
20th E. D.—Central ave., Putnam ave., Ev-ergreen ave., Woodbine st., Bushwick ave. and Palmetto st.  
21st E. D.—Gates ave., Bushwick ave., Put-nam ave. and Broadway.  
22nd E. D.—Evergreen ave., Jefferson ave., Bushwick ave. and Woodbine st.  
23rd E. D.—Putnam ave., Bushwick ave., Weirfield st. and Broadway.  
24th E. D.—Bushwick ave., Covert st., Broad-way and Weirfield st.  
25th E. D.—Jefferson ave., Evergreen ave., Eldert st. and Bushwick ave.  
26th E. D.—Putnam ave., Central ave., Han-cock st. and Evergreen ave.  
27th E. D.—Hamburg ave., Putnam ave., Central ave. and Hancock st.  
28th E. D.—Hamburg ave., Putnam ave., Central ave. and Palmetto st.  
29th E. D.—Knickerbocker ave., Putnam ave., Hamburg ave. and Palmetto st.  
30th E. D.—Knickerbocker ave., Palmetto st., Central ave. and Linden st.  
31st E. D.—Queens County Line, Woodbine st., Knickerbocker ave., Linden st., Irving ave. and Palmetto st.  
32nd E. D.—Queens County Line, Jefferson ave., Irving ave. and Woodbine st.  
33rd E. D.—Irving ave., Jefferson ave., Knickerbocker ave. and Woodbine st.  
34th E. D.—Queens County Line, Halsey st., Knickerbocker ave. and Jefferson ave.  
35th E. D.—Knickerbocker ave., Hancock st., Hamburg ave. and Putnam ave.  
36th E. D.—Knickerbocker ave., Halsey st., Central ave. and Hancock st.  
37th E. D.—Queens County Line, Schaefer st., Knickerbocker ave., Covert st., Hamburg ave. and Halsey st.  
38th E. D.—Queens County Line, Decatur st., Central ave., Schaefer st., Hamburg ave., Covert st., Knickerbocker ave. and Schaefer st.  
39th E. D.—Hamburg ave., Schaefer st., Central ave. and Halsey st.  
40th E. D.—Central ave., Eldert st., Ever-green ave. and Hancock st.  
41st E. D.—Central ave., Cooper st., Ever-green ave. and Eldert st.  
42nd E. D.—Evergreen ave., Schaefer st., Broadway, Covert st., Bushwick ave. and Eldert st.  
43rd E. D.—Bushwick ave., Moffat st., Broadway and Schaefer st.  
44th E. D.—Evergreen ave., Moffat st., Bush-wick ave. and Schaefer st.  
45th E. D.—Hamburg ave., Chauncey st., Bushwick ave., Moffat st., Evergreen ave. and Cooper st.  
46th E. D.—Queens County Line, Moffat st., Hamburg ave., Cooper st., Central ave. and De-catur st.  
47th E. D.—Queens County Line, Moffat st., Hamburg ave., Chauncey st., Bushwick ave., Highland Boulevard, Vermont ave. to Queens County Line to Moffat st.  
48th E. D.—Bushwick ave., Granite st., Broadway and Moffat st.  
49th E. D.—Bushwick ave., Eastern Parkway, Broadway and Granite st.  
50th E. D.—Broadway, Hopkinson ave. and McDonough st.  
**Twenty-first Assembly District.**  
1st E. D.—Ocean ave., Malbone st., Washing-ton ave., Sterling st., Bedford ave., Fennimore st., Flatbush ave. and Parkside ave.  
2nd E. D.—Sterling st., Rogers ave., Maple st. and Bedford ave.  
3rd E. D.—Sterling st., Nostrand ave., Lincoln rd. and Rogers ave.  
4th E. D.—Rogers st., New York ave., Clark-son ave. and Nostrand ave.  
5th E. D.—Lincoln rd., Nostrand ave., Feni-more st., Rogers ave., Midwood st., Bedford ave., Maple st. and Rogers ave.  
6th E. D.—Midwood st., Rogers ave., Feni-more st., Nostrand ave., Hawthorne st., Flatbush ave., Fennimore st. and Bedford ave.  
7th E. D.—Hawthorne st., Nostrand ave., Rob-inson st., Parkside ave. and Flatbush ave.  
8th E. D.—Parkside ave., Robinson st., Nostr-and ave., Lenox rd. and Flatbush ave.  
9th E. D.—Clarkson ave., New York ave., Church ave., Nostrand ave., Linden ave., Rogers ave., Lenox rd. and Nostrand ave.  
10th E. D.—Lenox rd., Rogers ave., Linden ave., Nostrand ave., Martense st. and Flatbush ave.  
11th E. D.—Martense st., Bedford ave., Canar-sie Lane and Flatbush ave.  
12th E. D.—Martense st., Nostrand ave., Sny-der ave. and Bedford ave.  
13th E. D.—Snyder ave., Nostrand ave., Tilden ave., Rogers ave., Canarsie Lane and Bedford ave.  
14th E. D.—Tilden ave., Nostrand ave., Ave-nue D and Rogers ave.  
15th E. D.—Cortelyou rd., Canarsie Lane, Rogers ave., Clarendon rd., Flatbush ave., Dor-chester rd. and East 19th st.  
16th E. D.—Clarendon rd., Rogers ave., Ave-nue D and Flatbush ave.  
17th E. D.—Avenue D, E. 29th st., Newkirk ave., E. 28th st., Foster ave. and Flatbush ave.  
18th E. D.—Foster ave., E. 29th st., Flatbush ave., Farragut rd. and Elmore pl.  
19th E. D.—Farragut rd., Flatbush ave., Ger-mania pl., E. 29th st., Avenue I and Elmore pl.  
20th E. D.—Foster ave., Elmore pl., Avenue I and E. 17th st.  
21st E. D.—Ditmas ave., Ocean ave., Foster ave. and Coney Island ave.  
22nd E. D.—Ditmas ave., Flatbush ave., Fos-ter ave. and Ocean ave.  
23rd E. D.—Cortelyou rd., E. 19th st., Dor-chester rd., Flatbush ave., Ditmas ave. and Duckingham rd.  
24th E. D.—Beverly rd., Marlborough rd., Cortelyou rd., Buckingham rd., Ditmas ave., Coney Island ave., Dorchester rd. and Argyle rd.  
25th E. D.—Albermarle rd., E. 18th st., Be-verly rd., Flatbush ave., Cortelyou rd. and Marl-borough rd.  
26th E. D.—Tennis Court, Ocean ave., Alber-marle rd., Flatbush ave., Beverly rd. and E. 18th st.  
27th E. D.—Woodruff ave., Flatbush ave., Al-bermarle rd. and Ocean ave.  
28th E. D.—Parkside ave., Flatbush ave., Woodruff ave., Ocean ave., Caton ave. and Parade pl.  
29th E. D.—Caton ave., Ocean ave., Tennis Court, E. 18th st., Albermarle rd., Rugby rd., Church ave. and Argyle rd.  
30th E. D.—Caton ave., Argyle rd., Church ave., Rugby rd., Albermarle rd., Marlborough rd., Beverly rd. and Coney Island ave.  
31st E. D.—Beverly rd., Argyle rd., Dorches-ter rd. and Coney Island ave.  
32nd E. D.—Ditmas ave., Ocean Parkway, Fos-ter ave. and Coney Island ave.  
33rd E. D.—Beverly rd., E. 9th st., Avenue C, E. 7th st., Ditmas ave. and Coney Island ave.  
34th E. D.—Avenue C, E. 7th st., Ditmas ave. and E. 3rd st.



35th E. D.—Avenue C, E. 3rd st., Ditmas ave., E. 2nd st., Avenue F and West st.  
36th E. D.—37th st., 15th ave., West st., 17th ave., 43rd st., 15th ave., 42nd st. and 14th ave.  
37th E. D.—14th ave., 42nd st., 15th ave. and 44th st.  
38th E. D.—43rd st., 16th ave., 44th st., 17th ave., 45th st., 18th ave., Gravesend ave., Parkville ave., E. 47th st., 19th ave., 49th st., 16th ave., 50th st. and 15th ave.  
39th E. D.—43rd st., 17th ave., West st., 45th st., 17th ave., 44th st. and 16th ave.  
40th E. D.—Ditmas ave., Ocean Parkway, 18th ave., West st., Avenue F and E. 2nd st.  
41st E. D.—18th ave., Ocean Parkway, Foster ave. and Gravesend ave.

#### Twenty-second Assembly District.

1st E. D.—Eastern Parkway, Bushwick ave., Pennsylvania ave., Liberty ave., Williams ave., Atlantic ave., Alabama ave. and Broadway.  
2nd E. D.—Highland Boulevard, Vermont ave., Bulwer pl., Crosby ave., Miller ave., Fulton st., Pennsylvania ave. and Bushwick ave.  
3rd E. D.—Queens County line, Highland Boulevard, Barber st., Jamaica ave., Schenck ave., Fulton st., Miller ave., Crosby ave., Bulwer pl., Vermont ave. to Queens County line.  
4th E. D.—Jamaica ave., Schenck ave., Fulton st., Warwick st., Ridgewood ave., Jamaica ave. to the W. line of Highland Park to Queens County line to Highland Boulevard and Barby st.

5th E. D.—Jamaica ave., Cleveland st., Fulton st. and Warwick st.  
6th E. D.—Jamaica ave., Essex st., Fulton st. and Cleveland st.

7th E. D.—Queens County line, Cypress Hill rd., Jamaica ave., Dresden st., Ridgewood ave., Hale ave., Fulton st., Essex st., Jamaica ave. and the W. line of Highland Park. This Election District includes all of Highland Park, National and Salem Field Cemetery within the Kings County line.

8th E. D.—Jamaica ave., Norwood ave., Etna st., Logan st., Fulton st., Hale ave., Ridgewood ave. and Dresden st.

9th E. D.—Jamaica ave., Euclid ave., Ridgewood ave., Logan st., Etna st. and Norwood ave.  
10th E. D.—Queens County line, Jamaica ave., Railroad ave., Ridgewood ave., Crescent st., Clinton pl., Euclid ave. and Cypress Hill rd. This Election District includes all of Cypress Hills, Mamonides and Mount Hope Cemeteries within Kings County line.

11th E. D.—Jamaica ave., Queens County line, Etna st., Nichols ave., Wood pl. and Railroad ave.

12th E. D.—Railroad ave., Wood pl., Nichols ave., Etna st., Queens County line and Ridgewood ave.

13th E. D.—Ridgewood ave., Lincoln ave., Atlantic ave. and Queens County line.

14th E. D.—Ridgewood ave., Lincoln ave., Atlantic ave. and Crescent st.

15th E. D.—Clinton pl., Crescent st., Atlantic ave. and Euclid ave.

16th E. D.—Ridgewood ave., Euclid ave., Atlantic ave. and Logan st.

17th E. D.—Fulton st., Logan st., Glenmore ave., Montauk ave., Atlantic ave. and Dresden st.

18th E. D.—Fulton st., Berriman st., Atlantic ave., Montauk ave., Glenmore ave., Linwood st., Atlantic ave. and Elton st.

19th E. D.—Fulton st., Elton st., Atlantic ave., Linwood st., Glenmore ave. and Warwick st.

20th E. D.—Fulton st., Warwick st., Glenmore ave. and Schenck ave.

21st E. D.—Fulton st., Schenck ave., Glenmore ave. and Bradford st.

22nd E. D.—Fulton st., Bradford st., Glenmore ave. and Pennsylvania ave.

23rd E. D.—Liberty ave., Pennsylvania ave., Belmont ave. and Williams ave.

24th E. D.—Glenmore ave., Bradford st., Belmont ave. and Pennsylvania ave.

25th E. D.—Glenmore ave., Ashford st., Pitkin ave., Hendrix st., Belmont ave. and Bradford st.

26th E. D.—Pitkin ave., Ashford st., Belmont ave., Warwick st., Sutter ave., Van Sicklen ave., Belmont ave. and Hendrix st.

27th E. D.—Glenmore ave., Shepherd ave., Belmont ave. and Ashford st.

28th E. D.—Glenmore ave., Fountain ave., Belmont ave. and Shepherd ave.

29th E. D.—Atlantic ave., Euclid ave., Glenmore ave. and Logan st.

30th E. D.—Atlantic ave., Railroad ave., Glenmore ave. and Euclid ave.

31st E. D.—Atlantic ave., Grant ave., Glenmore ave. and Railroad ave.

32nd E. D.—Atlantic ave., Queens County line, Glenmore ave. and Grant ave.

33rd E. D.—Glenmore ave., Queens County line, Jamaica Bay, Fountain ave., Cozine ave. and Pine st.

34th E. D.—Glenmore ave., Pine st., Cozine ave., Fountain ave., Jamaica Bay, Atkins ave., Dumont ave. and Fountain ave.

35th E. D.—Belmont ave., Fountain ave., Dumont ave. and Atkins ave.

36th E. D.—Belmont ave., Linwood st., Blake ave. and Warwick st.

37th E. D.—Belmont ave., Linwood st., Blake ave. and Van Sicklen ave.

38th E. D.—Belmont ave., Van Sicklen ave., Blake ave., Bradford st., Sutter ave. and Pennsylvania ave.

39th E. D.—Belmont ave., Van Sicklen ave., Blake ave., Bradford st., Sutter ave. and Pennsylvania ave.

40th E. D.—Belmont ave., Pennsylvania ave., Blake ave. and Williams ave.

41st E. D.—Sutter ave., Bradford st., Blake ave., Van Sicklen ave. and Dumont ave.

42nd E. D.—Blake ave., Linwood st., Dumont ave. and Van Sicklen ave.

43rd E. D.—Dumont ave., Schenck ave., Jamaica Bay, Pennsylvania ave., Vienna ave., New Jersey ave., Heggeman ave. and Pennsylvania ave.

44th E. D.—Dumont ave., Atkins ave., Jamaica Bay and Schenck ave.

45th E. D.—Bushwick ave., Stewart st., Broadway and Eastern Parkway.

#### Twenty-third Assembly District.

1st E. D.—Herkimer st., Dewey pl., Atlantic ave. and Rochester ave.

2nd E. D.—Fulton st., Hopkinson ave., Atlantic ave., Dewey pl., Herkimer st. and Ralph ave.

3rd E. D.—McDougal st., Hopkinson ave., Hull st., Rockaway ave., Fulton st. and Saratoga ave.

4th E. D.—McDougal st., Stone ave., Somers st., Rockaway ave., Hull st. and Hopkinson ave.

5th E. D.—Somers st., Stone ave., Truxton st., Eastern Parkway, Broadway, Fulton st., Boundary Line 25th and 26th Wards, Herkimer st. and Rockaway ave.

6th E. D.—Fulton st., Rockaway ave., Herkimer st., Sherlock pl., Atlantic ave. and Hopkinson ave.

7th E. D.—Atlantic ave., Eastern Parkway, St. Marks ave., Hopkinson ave., Bergen st., Saratoga ave., Pacific st. and Hopkinson ave.

8th E. D.—Atlantic ave., Hopkinson ave., Pacific st., Saratoga ave., Bergen st., Howard ave., Pacific st. and Ralph ave.

9th E. D.—Bergen st., Hopkinson ave., St. Marks ave., Saratoga ave., Prospect pl. and Howard ave.

10th E. D.—Prospect pl., Saratoga ave., Eastern Parkway and Howard ave.

11th E. D.—St. Marks ave., Eastern Parkway and Saratoga ave.

12th E. D.—Eastern Parkway, Rockaway

ave., E. New York ave., Chester st., Pitkin ave., Amboy st. and Sterling pl.  
13th E. D.—Eastern Parkway, Sterling pl., Amboy st., Pitkin ave. and Howard ave.  
14th E. D.—Pitkin ave., Douglas st., Sutter ave. and Howard ave.  
15th E. D.—Pitkin ave., Bristol st., Sutter ave. and Douglass st.  
16th E. D.—E. New York ave., Liberty ave., Thatford st., Sutter ave., Bristol st., Pitkin ave. and Chester st.  
17th E. D.—Liberty ave., Stone ave., Sutter ave. and Thatford st.  
18th E. D.—Pitkin ave., Hinsdale st., Glenmore ave., Williams ave., Sutter ave. and Stone ave.  
19th E. D.—Atlantic ave., Sackman st., Pitkin ave., Stone ave., Liberty ave., E. New York ave., Rockaway ave. and Eastern Parkway.

#### County of Queens.

20th E. D.—Atlantic ave., Hinsdale st., Himsdale st., Pitkin ave. and Sackman st.

21st E. D.—Herkimer st., Van Sinderen ave., Fulton st., Alabama ave., Atlantic ave., Williams ave., Liberty ave., Himsdale st., Atlantic ave. and Sackman st.

22nd E. D.—Herkimer st., Sackman st., Atlantic ave. and Sherlock pl.

23rd E. D.—Fulton st., Sackman st., Herkimer st., Boundary line of 25th and 26th wards.

24th E. D.—Fulton st., Van Sinderen ave., Herkimer st. and Sackman st.

25th E. D.—Fulton st., Sackman st., Boundary line of 25th and 26th Wards.

#### COUNTY OF QUEENS.

#### BOROUGH OF QUEENS.

#### POLLING PLACES.

#### First Assembly District.

E. D. Location. Occupied as  
1 47 Vernon ave. Stationery

2 54 Jackson ave. Plumbing

3 9th st. nr. Jackson ave. P. S. 1

4 147 Vernon ave. Shoes

5 10th st. nr. Jackson ave. P. S. 1

6 Academy st. Bryant H. S.

7 Prospect st. P. S. 4

8 Crescent st. P. S. 4

9 107 Bodine st. Paint Store

10 Hamilton st. P. S. 83

11 127 3rd ave. Barber Shop

12 509 Webster ave. Barber

13 454 Broadway P. S. C

14 209 10th ave. Upholstery

15 156 Newtown rd. D. S. C

16 10th nr. Jamaica ave. P. S. 6

17 10th nr. Broadway P. S. 6

18 293 9th ave. Cigars

19 Lockwood st. P. S. 5

20 285 2nd ave. Barber Shop

21 151 Broadway Barber Shop

22 146 Fulton ave. Feed Store

23 Halsey st. nr. Fulton ave. P. S. 9

24 Van Alst ave. P. S. 7

25 167 Main st. Cigars

26 Academy st. P. S. 5

27 Weil pl. P. S. 7

28 165 Flushing ave. Barber

29 2nd nr. Woolsey ave. P. S. 85

30 2nd nr. Pleasant ave. P. S. 85

31 100 Vandeventer ave. Confectionery

32 543 10th ave. Office

#### Second Assembly District.

1 Pearsall st. P. S. No. 80

2 Montgomery ave. P. S. No. 76

3 Boulevard and Hyatt ave. Produce

4 94 Grand st. Undertaker

5 Maspeth ave. P. S. No. 72

6 Creek st., nr. Grand. P. S. No. 86

7 Creek st., nr. Flushing ave. P. S. No. 86

8 John st., nr. Metropolitan ave. P. S. No. 71

9 Starr st. P. S. No. 74

10 453 Onderdonk ave. Undertaker

11 1814 Stanhope st. Photos

12 Bleeker st. P. S. No. 81

13 295 St. Nicholas ave. Vacant

14 1702 Gates ave. Oyster House

15 685 Seneca ave. Market

16 615 Onderdonk ave. Market

17 Ralph st. P. S. 81

18 Bleeker st. P. S. 75

19 551 Fairview ave. Knitting Mill

20 653 Woodward ave. Frames

21 601 Fairview ave. Barber

22 John, nr. Frederick st. P. S. 71

23 1641 Metropolitan ave. Barber

24 Wayne st. P. S. 87

25 2 Juniper ave. Candy

26 38 Grand st. Store

27 Grand, nr. Lexington ave. Barber

28 Grand, nr. Maiden Lane. Barber

29 81 Queens Boulevard Market

30 Broadway and Court st. Town Hall

#### Third Assembly District.

1 12th ave. P. S. 84

2 11th ave. P. S. 84

3 476 Flushing ave. Candy

4 Jackson ave. and 3rd st. Club

5 Woodside ave. P. S. 11

6 Lenox and Woodside ayes. Vacant

7 Woodside ave. P. S. 12

8 Hampton ave. P. S. 89

9 Chicago ave. P. S. 13

10 Gleanor st. P. S. 89

11 41st st. P. S. 19

12 42nd st. and Hayes ave. P. S. 92

13 43rd st. and Hayes ave. P. S. 92

14 32 E. Jackson ave. Barber

15 153 E. Jackson ave. Office

16 Gunther st. P. S. 16

17 Havemeyer st. P. S. 16

18 Corona and Alburts ayes. P. S. 18

19 Hillside ave. P. S. 14

20 99 Main st. Sporting Goods

#### Fourth Assembly District.

1 Briggs ave. P. S. 51

2 Hillside ave. P. S. 54

3 3905 Jamaica ave. Barber

4 133 Jerome ave. Bicycles

5 Humboldt st. P. S. 50

6 South and Church st. P. S. 48

7 Union Hall st. P. S. 40

8 Pacific st. P. S. 40

9 Union ave. P. S. 47

10 Kaplan ave. P. S. 82

11 289 Hillside ave. Garage

12 Hardenbrook ave. P. S. 47

13 Yale ave. P. S. 95

14 Harvard ave. P. S. 95

15 Branton ave. P. S. 49

16 Palatine ave. P. S. 35

17 5 Siney st. Garage

18 Springfield ave. and L. I. R. R. Hall

19 Foster Meadow rd. Fire House

20 Springfield ave. P. S. 34

21 Cutter ave. P. S. 94

22 Jones st. P. S. 31

23 Crocheron ave. P. S. 41

24 Sanford ave. and 14th st. P. S. 22

25 Broadway Flushing High School

26 Washington and Union sts. P. S. 21

27 Sanford ave. and Union st. P. S. 20

28 Delaware, bet. 16th and 17th sts. Vacant

29 Franconia and Central ayes. Vacant

30 Sanford ave. P. S. 20

1 4125 Jamaica ave. Automobiles

2 Freedom ave. P. S. 66

3 Napier ave. P. S. 90

4 Stoothoff ave. P. S. 56

5 Lexington ave. P. S. 52

6 Guion ave. P. S. 90

7 2396 Jamaica ave. Decorator

8 Ridgewood ave. P. S. 61

9 1554 Jamaica ave. Barber

10 4114 Jamaica ave. Office

11 1260 Jamaica ave. Office

12 706 Ferry st. Tailor

13 Jerome ave. P. S. 64

14 3962 Jerome ave. Tailor

15 Beaufort and Clinton P. S. 58

16 Beaufort and Walker P. S. 58

17 1147 Oxford ave. Feed Store

18 Portland ave. P. S. 62

19 Stoothoff ave. P. S. 53

20 Old South rd. Fire House

21 4686 Jerome ave. Tailor

22 Curtis ave. P. S. 57

23 Jerome and Atfield ayes. Vacant

24 Three Mile Mill rd. P. S. 45

25 19 N. 5th ave. Office

26 Boulevard P. S. 44

27 Academy st. P. S. 44

28 Boulevard and Beach 68th. P. S. 42

29 Boulevard and Beach 67th. P. S. 42

30 1125 Hollywood ave. Office

31 Roanoke ave. P. S. 39

32 State st. P. S. 39

1 470 Wyckoff ave. Stationery



son) ave., Juniper ave., Fisk ave., Fulton st., Monteverd (Lexington) ave.  
28th E. D.—Calamus rd., Long Island Railroad, Woodhaven ave., Dry Harbor rd., Johnson ave., Maiden Lane, Grand st. and Nagy st. (Jefferson ave.).  
29th E. D.—Maurice ave., Queens Boulevard, Laconia st. (Court st.), to junction ave., in direct line to Mill Creek, Mill Creek to Lawn ave. to North Hempstead rd., Astoria rd., Queens Boulevard, White Pott rd., Woodhaven ave., Long Island Railroad, Calamus rd. and Nagy st.  
30th E. D.—Maurice (Cook) ave., Junction ave., Newtown ave., Laconia ave. and Queens Boulevard.

#### Third Assembly District.

1st E. D.—Bowery Bay, Bowery Bay rd., Wolcott ave., Purdy st., Dittmars ave. and Ninth ave.  
2nd E. D.—Dittmars ave., Purdy st., Wolcott ave., Bowery Bay rd., Astoria ave., Tenth ave., Potter ave. and Ninth ave.  
3rd E. D.—Astoria ave., Bowery Bay rd., Grand ave. and Grace (13th) ave.  
4th E. D.—Bowery Bay, Strong's Lane, 43rd st., Jackson ave., Trains Meadow rd. (Kowan ave.), Howell ave., Eighth st., Polk ave., Woodside ave., Duane st. and Bowery Bay rd.  
5th E. D.—Polk ave., Eighth st., Howell ave., Kowan ave., Woodside ave., Skillman ave., Greenpoint ave., Celtic ave., Dickinson ave., Middleburg ave. and Woodside ave.  
6th E. D.—Jackson ave., 25th st., Baxter ave., Woodside ave., Kowan ave. and Trains Meadow rd.  
7th E. D.—Woodside ave., Broadway, Maurice ave., Nagy (Jackson) st., Calamus rd. and Fisk ave.  
8th E. D.—Jackson ave., Junction ave., Polk ave., Elmhurst ave., Hampton st., Long Island Railroad, Broadway, Baxter ave. and 25th st.  
9th E. D.—Long Island Railroad, Junction ave., Maurice ave., Broadway.  
10th E. D.—Polk ave., Junction ave., Long Island Railroad, Hampton st. and Elmhurst ave.  
11th E. D.—Polk ave., 46th st., Louona ave. (Grand), Way Ave., Long Island Railroad and Junction ave.  
12th E. D.—Jackson ave., 43rd st., Polk ave. and Junction ave.  
13th E. D.—Jackson ave., 48th st., Polk ave. and Junction ave.  
14th E. D.—Port st., Astoria ave., 51st st., Jackson ave., 43rd st., Strong's Lane to Flushing Bay.  
15th E. D.—Flushing Bay, Flushing Creek, Polk ave., 48th st., Jackson ave., 51st st., Astoria ave., Port st. to Flushing Bay.  
16th E. D.—Polk ave., Flushing Creek, Gunther (Lake) st., Louona ave. and 46th st.  
17th E. D.—Lake st., Gunther st., Flushing Creek, Lurting st., Way ave. and Louona ave.  
18th E. D.—Lurting st., Flushing Creek, Unity st., Corona ave., Radcliff st., Alstyne ave., Gerry ave., Junction ave., Long Island Railroad and Way ave.  
19th E. D.—Flushing Creek, Mill Creek, Creek to point opposite intersection of Junction and Newtown ayes., Junction ave., Corona ave., Alstyne ave., Radcliff st., Corona ave. and Unity st.

20th E. D.—Washington st., Main st., Bradford st., Lawrence st., Ireland Mill rd., Strong's Causeway and Flushing Creek.  
21st E. D.—Broadway, Prince st., State st., Whitestone ave., Union ave., Lincoln st., Main st., Washington st. and Flushing Creek.  
22nd E. D.—Mulford (7th) ave., Whitestone ave., State st., Prince st., Broadway, Flushing Creek, Mill Creek and Linden ave.  
23rd E. D.—Montford st. (Bayside ave.), Little Bay, East River, Little Neck Bay, line running through estate of I. W. Harway, Bell ave., Little Bayside rd., Bayside ave., Whitestone ave., 4th ave., 12th st., 11th ave. and 17th ave.  
24th E. D.—Gower ave. (18th st.), Ziegler ave. (7th ave.), Ironton st. (19th st.), Montford st. (13th ave.), Richmond st., Ridgeway ave. (11th ave.), Conrad st. (12th st.), and Whitestone ave. (4th ave.).  
25th E. D.—East River, Montford st. (Bayside ave.), Ironton st. (19th st.), Ziegler ave. (7th ave.), Gower ave. (18th st.), Chesterfield Boulevard (Boulevard) and Powell's Cove.  
26th E. D.—East River, Powell's Cove, Chesterfield Boulevard (Boulevard), Gower ave. (7th ave.), Whitestone ave., Mulford ave. (7th ave.), Ulmer ave. (21st st.), Lessing ave. (6th ave.), Tolland st. (20th st.), Gower ave. (3rd ave.), Lebanon st. (12th st.), Villaview rd. (1st ave.), Kilford st. (11th st.), Ebers ave. (Avenue D) and Jamison st. (N. 10th st.).  
27th E. D.—Gower ave. (3rd ave.), Tolland st. (No. 20th st.), Lessing ave. (6th ave.), Oberlin st. (15th st.), Inman ave. (4th ave.) and Lebanon st. (No. 12th st.).  
28th E. D.—Lessing ave., Ulmer ave. (N. 21st st.), Mulford ave. (7th ave.), Wakefield st. (Linden st.), Mill Creek, Flushing Creek and Flushing Bay.  
29th E. D.—Inman pl., Inman ave. (4th ave.), Oberlin st. (N. 15th st.), Lessing ave. (6th ave.) and Flushing Bay.  
30th E. D.—Flushing Bay, East River, Jamison st. (N. 10th st.), Ebers ave. (Avenue D), Kelford st. (N. 11th st.), Villaview rd. (1st ave.), Lebanon st. (12th st.), Inman pl., Inman ave. (4th ave.).

#### Fourth Assembly District.

1st E. D.—Jamaica ave., N. Vine st., L. I. Railroad, Walnut st.  
2nd E. D.—Lefferts ave., line of 2nd and 4th Wards, Newtown rd., N. Wickes st. and Jamaica ave.  
3rd E. D.—Newtown rd., Van Wyck ave., Garden st., Ward st., L. I. Railroad, N. Vine st., Jamaica ave. and N. Wickes st.  
4th E. D.—L. I. Railroad, Roseville ave. (Rockaway rd.), Mandalay st. (Sylvester ave.), Sutphin rd. (Jay st.), Liberty ave. and Van Wyck ave.  
5th E. D.—Liberty ave., Sutphin rd. (Jay st.), Mandalay st. (Sylvester ave.), Sutphin rd. (Rockaway turnpike), Rockaway Boulevard (Rockaway Plank Road), Bergen Landing rd. and Van Wyck ave.  
6th E. D.—L. I. Railroad, Medford st. (Prospect st.), Cumberland st., Washington st., Tuckahoe ave. (Remsen st.), L. I. Railroad, New York ave., Baisley ave. (Locust ave.), Rockaway Boulevard, Sutphin rd., Roseville ave. (Rockaway Turnpike).  
7th E. D.—South st., Merrick rd., Paisley ave. (Locust ave.), New York ave., L. I. Railroad, Tuckahoe ave. (Remsen st.), Washington st., Cumberland st., Puntine st. (Highview ave.).  
8th E. D.—L. I. Railroad, Bergen ave. (Smith st.), South st., Puntine st. (Highview ave.), Cumberland st., Medford st. (Prospect st.).  
9th E. D.—Hillside ave., Herriman ave., Fulton st., Bergen ave. (Smith st.), L. I. Railroad, Church st., Fulton st., Ray st.  
10th E. D.—Hillside ave., Rav st., Fulton st., Church st., L. I. Railroad, Van Wyck ave., Newtown rd.  
11th E. D.—Line of 3rd and 4th Wards, Flushing ave., Hillside ave., Newtown rd. and line of 2nd and 4th Wards.  
12th E. D.—Line of 3rd and 4th Wards, Grand st., Hillside ave., Bergen ave. (Smith st.), Herriman ave., Hillside ave. and Flushing ave.  
13th E. D.—Line of 3rd and 4th Wards, Lawn ave., Adel rd., line to Melrose ave. (Madison ave.), Hillside ave., Hillside ave. (Emma), Fulton st., Bergen ave. (Smith), Hillside ave. and Grand ave.

14th E. D.—Line of 3rd and 4th Wards, Hillside ave. (Flushing rd.), Hillside ave., Puntine st., Minnetonka st. (191st st.), L. I. Railroad, Old Country rd., Jamaica ave., Hillside st. (Emma st.), Hillside ave., line from Melrose st. to Adel rd. to Lawn ave.

15th E. D.—Jamaica ave., Old Country rd., Hillside ave., South st. (109th rd.), Liberty ave. (South st.), Bergen ave. (Smith st.).

16th E. D.—Line of 3rd and 4th Wards, Hillside Court Boulevard, Jamaica ave., Bennett st. (212th st.), Hillside ave., Colfax ave. (Springfield ave.), Springfield Boulevard (Springfield rd.), Central ave. (117th ave.), Farmers ave., South st. (109th rd.), Hillside ave., Old Country rd., L. I. Railroad, Minnetonka st., Palatina st., Hillside ave., Holliswood ave.

17th E. D.—Liberty ave. (South st.), Farmers ave., Central ave., Springfield Boulevard and Merrick rd.

18th E. D.—Paisley ave. (Locust ave.), Merrick rd., Salavin ave., Willow pl., L. I. Railroad, College ave., Conduit ave., Springfield rd. and Rockaway Boulevard.

19th E. D.—Central ave., line of Queens and Nassau Counties, Rockaway rd., Springfield rd., Conduit, College ave., L. I. Railroad, Willow pl., Salvin ave., Merrick rd., Springfield rd.

20th E. D.—Line of 3rd and 4th Wards, line between Queens and Nassau Counties, Central ave., Springfield Boulevard, Colfax ave. (Springfield ave.), Hillside ave., Bennett ave. (212th st.), Jamaica ave., Hillside Court Boulevard, to line of 3rd and 4th Wards.

21st E. D.—Line between Queens and Nassau Counties, line dividing 3rd and 4th Wards, Alley rd., Alley Creek and Little Neck Bay.

22nd E. D.—Ashburton ave., Alley Creek, Alley rd., Braddock ave., line of 3rd and 4th Wards, Fresh Meadow rd., Cemetery Lane, Broadway (Jackson ave.), Whitestone ave. (Beechhurst ave.) and L. I. Railroad.

23rd E. D.—Little Bayside rd., Bell ave., stream running through the estate of I. W. Harway, Little Neck rd., Alley Creek, Ashburton ave., L. I. Railroad, Whitestone rd. (Beechhurst ave.).

24th E. D.—Bayside ave., Whitestone rd. (Beechhurst ave.), Broadway (Jackson ave.), Sanford ave. and Murray Lane.

25th E. D.—Bayside ave., Murray Lane, Sanford ave., Percy st., Lincoln st., Parsons ave., Broadway and Whitestone ave.

26th E. D.—Broadway, Parsons ave., Lincoln st., Percy st., Monroe st., Jamaica ave., Main st., Lincoln st. and Union st.

27th E. D.—Munroe st., Percy st., Forest ave., Jamaica ave., North Hempstead Turnpike, Remsen ave., Hillside ave. and Jamaica ave.

28th E. D.—Sanford ave., Cemetery Lane, Franconia ave., Percy st.

29th E. D.—Forest ave., Franconia ave., Cemetery Lane, Fresh Meadow rd., line dividing 3rd and 4th Wards, Jamaica rd. (Flushing ave.) and Jamaica ave.

30th E. D.—Bradford ave., Jamaica ave., Hillside ave., Remsen ave., North Hempstead Turnpike, Jamaica ave., Jamaica rd. (Flushing ave.), line of 3rd and 4th Wards, Flushing Creek, Strong's Causeway, Ireland Mill rd. and Lawrence st.

#### Fifth Assembly District.

1st E. D.—Line of 2nd and 4th Wards, line to Park ave., Park ave., Jamaica ave. and Woodhaven ave.

2nd E. D.—Line of 2nd and 4th Ward, line to Nostrand (Garfield) ave., Jamaica ave., Park ave. and direct line from Park ave. to line dividing 2nd and 4th Wards.

3rd E. D.—Line of 2nd and 4th Wards, line to Greenwood ave., Greenwood ave., Jamaica ave., Nostrand (Garfield) ave., and direct line to line dividing 2nd and 4th Wards.

4th E. D.—Line of 2nd and 4th Wards, Lefferts ave., Jamaica ave., Greenwood ave. and direct line from Greenwood ave., to line dividing 2nd and 4th Wards.

5th E. D.—Jamaica ave., Jefferson ave., Atlantic ave. and Chestnut st.

6th E. D.—Chestnut st., Atlantic ave., Guion ave. and Jamaica ave.

7th E. D.—Jamaica ave., Guion ave., Atlantic ave. and Oxford (Wyckoff) ave.

8th E. D.—Jamaica ave., Oxford (Wyckoff) ave., Atlantic ave. and Long Island Railroad.

9th E. D.—Jamaica ave., Long Island Railroad, Atlantic ave. and Walker ave.

10th E. D.—Jamaica ave., Walker ave., Atlantic ave., Cherardi (Norris) ave., Syosset st., Thrall pl., Russell st. and Woodhaven ave.

11th E. D.—Jamaica ave., Cherardi (Norris) ave., Atlantic ave. and Benedict ave.

12th E. D.—Jamaica ave., Benedict ave., Atlantic ave. and Yarmouth (Ferry) st.

13th E. D.—Atlantic ave., Benedict ave., Rockaway rd., Broadway, Spruce st., Beaufort ave. and line dividing Kings and Queens Counties.

14th E. D.—Beaufort ave., Spruce st., Broadway, Rockaway rd., Woodhaven ave., Road to Landing, Ralph Hunt Creek and line dividing Kings and Queens Counties.

15th E. D.—Atlantic ave., Woodhaven ave., Hopkinton ave., Woodhaven ave., Rockaway ave., Rockaway rd. and Benedict ave.

16th E. D.—Atlantic ave., Ocean ave., Rockaway rd., Woodhaven ave., Hopkinton ave. and Woodhaven ave.

17th E. D.—Atlantic ave., Portland ave., Rockaway rd. and Ocean ave.

18th E. D.—Atlantic ave., Greenwood ave., Rockaway rd. and Portland ave.

19th E. D.—Atlantic ave., Jefferson ave., Rockaway rd. and Greenwood ave.

20th E. D.—Rockaway rd., Lincoln st., Old South rd., Bergen Landing rd., Jamaica Bay, Beach Channel, line dividing Kings and Queens Counties, Ralph Hunt Creek and rd., to landing (Woodhaven ave.).

21st E. D.—Atlantic ave., Beach st., Rockaway rd. and Jefferson ave.

22nd E. D.—Atlantic ave., South Cochran (Ward) st., Garden st., Wicks st., Rockaway rd. and Beach st.

23rd E. D.—Garden st., Van Wyck ave., Lincoln ave. (Bergen Landing rd.), Rockaway rd. and Wicks st.

24th E. D.—Rockaway rd., Jamaica Bay, Bergen Landing rd., Old South rd. and Lincoln ave.

25th E. D.—Beach Channel, Beach 116th (5th) st., Atlantic Ocean and Jamaica Bay.

26th E. D.—Beach Channel, Oceanus ave., Atlantic Ocean and Beach 116th st.

27th E. D.—Beach Channel, Long Island Railroad, Fairview ave., Atlantic Ocean and Oceanus ave.

28th E. D.—Beach Channel, Lincoln ave., Potter ave. (Wyand st.), Atlantic Ocean, Fairview ave. and Long Island Railroad.

29th E. D.—Beach Channel, Norton Basin, Norton Creek, Beach 32nd st. (Rochester ave.), Atlantic Ocean and Potter ave. (Wyand st.).

30th E. D.—Jamaica Bay, Elmore st. (Sheridan Boulevard), Long Island Railroad, Norton Creek and Norton Basin.

31st E. D.—Long Island Railroad, Mott ave., Rockaway Turnpike, line dividing Queens and Nassau Counties and Beach 32nd st. (Rochester ave.).

32nd E. D.—Jamaica Bay, line dividing Queens and Nassau Counties, Rockaway Turnpike, Mott ave. and Elmore st. (Sheridan Boulevard).

#### Sixth Assembly District.

1st E. D.—Woodbine st., Cypress ave., North st., Wyckoff ave., Jefferson ave., and line dividing Kings and Queens Counties.

2nd E. D.—Woodbine st., Covert ave., Willow st. and Cypress ave.

3rd E. D.—Putnam ave., Woodward ave., Elm ave. and Covert ave.

4th E. D.—Woodbine st., Woodward ave., Putnam ave. and Covert ave.

5th E. D.—Madison st., Forest ave., B. R. T. Elevated, Doscher ave., Elm ave. and Woodward ave.

6th E. D.—Palmetto st., Grandview ave., Linden st., Forest ave., Madison st. and Woodward ave.

7th E. D.—Gates ave., Prospect ave., B. R. T. Elevated and Forest ave.

8th E. D.—Gates ave., Fresh Pond rd., B. R. T. Elevated and Prospect ave.

9th E. D.—Woodbine st., L. I. R. R., Hancock (Hughes) st., st. and Fresh Pond rd.

10th E. D.—B. R. T. Elevated, Fresh Pond rd., Hancock (Hughes) st., Buchman ave., Elm (Catalpa) ave. and Doscher ave.

11th E. D.—Hancock (Hughes) st., Fresh Pond rd., Edsall ave. and Buchman ave.

12th E. D.—Elm (Catalpa) ave., Buchman ave., Edsall ave., Anthon ave., Van Cortland ave. and Forest ave.

13th E. D.—Elm (Catalpa) ave., Forest ave., George st. (Grove) and Covert ave. (Seneca).

14th E. D.—Willow st., Covert (Seneca) ave., Norman st., Wyckoff ave., Centre st. and Cypress ave.

15th E. D.—Jefferson ave., Wyckoff ave., North st., Cypress ave., Centre st., Wyckoff ave., Covert and line dividing Kings and Queens Counties.

16th E. D.—Covert st., Wyckoff ave., Norman st., Covert ave., Summerfield st., Rathjen ave., Long Island Railroad, and line dividing Kings and Queens Counties.

17th E. D.—George st., Myrtle ave., L. I. R. R., Rathjen ave., Summerfield st. and Covert (Seneca) ave.

18th E. D.—Van Cortland ave., Anthon ave., Edsall ave., Forest ave., L. I. R. R. and Myrtle ave.

19th E. D.—Hancock (Hughes) st., L. I. R. R. and Fresh Pond rd.

20th E. D.—Elm (Catalpa) ave., McKinley ave., Myrtle ave., Beta st., Cooper ave., Fresh Pond rd., Slocum st. (Yale ave.), Myrtle ave. and L. I. R. R.

21st E. D.—Myrtle ave., Slocum st. (Yale ave.), Cooper ave., and Dill Place (DeBoise ave.).

22nd E. D.—L. I. R. R., Dill pl., Cooper ave., Fresh Pond rd., Cooper ave., line through Cemetery to Boundary line of Kings and Queens Counties and boundary line of Kings and Queens Counties.

23rd E. D.—Hancock (Hughes) st., L. I. R. R., Fostick ave., Cooper ave., Beta st., Myrtle ave., McKinley ave., Elm (Catalpa) ave. and Long Island Railroad.

24th E. D.—L. I. R. R., Edison pl., Myrtle ave., line through Cemetery to line dividing Kings and Queens Counties, line of Kings and Queens Counties, direct line through cemetery to Jelboe pl., Cooper ave. and Fostick ave.

25th E. D.—L. I. R. R., Ford ave., Myrtle ave., line through Forest Park, line between 2nd and 4th Wards opposite Lott ave., line of 2nd and 4th Wards, line of Kings and Queens Counties, direct line through cemetery to Myrtle ave. opposite Wyckoff ave., Myrtle ave. and Edison pl.

26th E. D.—Line of 2nd and 4th Wards, Shaw ave., Jamaica ave. and line of Kings and Queens Counties.

27th E. D.—Jamaica ave., Rector st. (Johnson), Rockaway rd., Snediker ave., Atlantic ave. and line of Kings and Queens Counties.

28th E. D.—Clinton pl., Snediker ave., Quogue st. (Fifth st.), Yarmouth (Ferry) st., Atlantic ave., Snediker ave., Rockaway rd. and Rector st. (Johnson).

29th E. D.—Jamaica ave., Yarmouth st. (Ferry st.), Quogue (Fifth) st., Snediker ave., Clinton pl. and Rector st. (Johnson).

30th E. D.—Line of 2nd and 4th Wards, Ferry st., Jamaica ave. and Shaw ave.

31st E. D.—Line of 2nd and 4th Wards, Cherardi (Woodland) ave., Jamaica ave. and Ferry st.

32nd E. D.—Line of 2nd and 4th Wards, Woodhaven ave., Russell st., Thrall pl., Syosset st. and Cherardi (Woodland) ave.

33rd E. D.—L. I. R. R., Woodhaven ave., Metropolitan ave., line of 2nd and 4th Wards to a point opposite Lott ave., direct line through Forest Park to Myrtle line, Myrtle ave. and Ford ave.

34th E. D.—White Pot rd., Astoria rd., Hempstead Plank rd., Flushing Creek, line of 2nd and 3rd Wards, line of 2nd and 4th Wards, Metropolitan ave. and Woodhaven ave.

### COUNTY OF RICHMOND.

#### BOROUGH OF RICHMOND.

##### POLLING PLACES.

##### First Assembly District.

E. D.	Location.	Occupied as
1	St. Marks pl. Curtis High School	
2	Monroe ave.	P. S. 16
3	Hamilton ave.	Curtis H. S.
4	Jersey st.	Billiard Room
5	Prospect ave.	P. S. 17
6	400 Jersey st.	Office
7	Lafayette ave.	P. S. 17 Annex
8	Cor. Castleton and Davis ayes.	

E. D.	Location.	Occupied as
9	Market st.	P. S. 18
10	Broadway	P. S. 18
11	207 Taylor st.	Club House
12	215 Columbia st.	Store Room
13	Greenleaf ave.	P. S. 19
14	Fiske ave.	P. S. 30
15	4 Josephine st.	Garage
16	1565 Richmond rd.	Bakery
17	984 Van Duser st.	Vacant Store
18	Osgood ave.	P. S. 32
19	222 Broad st.	Barber Shop
20	Broad st.	P. S. 14
21	Broad st.	P. S. 14
22	15 Cross st.	Cherokee Club
23	St. Pauls ave.	P. S. 15

##### Second Assembly District.

E. D.	Location.	Occupied as
1	830 Bay st.	Store Room
2	Pennsylvania ave.	P. S. 13
3	1394 Bay st.	Tin Shop
4	Danube ave.	P. S. 12
5	Cromwell ave.	P. S. 11
6	Midland ave.	P. S. 33
7	Knight ave.	P. S. 9
8	Lindenwood ave.	P. S. 8
9	Washington ave.	P. S. 22
10	Washington ave.	P. S. 22
11	341 Heberton ave.	Grocery
12	Vreeland ave.	P. S. 20
13	Park ave.	P. S. 20
14	117 Sharpe ave.	Club House

E. D.	Location.	Occupied as
15	438 Richmond ave.	Garage
16	Hooker pl.	P. S. 21
17	2952 Richmond Terrace.	Dry Goods
18	Mersereau ave.	P. S. 23
19	Richmond Turnpike.	P. S. 26
20	Huguenot ave.	Engine House
21	Foster rd.	P. S. 6
22	Latourette st.	P. S. 3
23	Richmond Valley rd and R. R.	Barber Shop
24	Yetman ave.	P. S. 1
25	Academy pl.	P. S. 1

### COUNTY OF RICHMOND.

#### BOROUGH OF RICHMOND.

##### Boundaries.

##### First Assembly District.

Election Districts are bounded by and within as follows:

1st E. D.—Kill Von Kull, New York Bay, Arrietta st., Richmond Turnpike, Montgomery ave., Fort Place, St. Mark's pl., Nicholas st., Carroll pl. and Westervelt ave.

2nd E. D.—Hamilton ave., St. Mark's pl., Fort Place, Montgomery ave., Richmond Turnpike and Westervelt ave.

3rd E. D.—Kill Von Kull, Westervelt ave., Carroll pl., Nicholas st., St. Mark's pl., Hamilton ave., Westervelt ave., Taft ave. and Jersey st.

4th E. D.—Westervelt ave., Richmond Turnpike, Jersey st. and Taft ave.

5th E. D.—Kill Von Kull, Jersey st., Pauw st., York ave., Brighton ave., Lafayette ave., Prospect ave. and Franklin ave.

6th E. D.—Henderson ave., Clinton ave., Prospect ave., Lafayette ave., Brighton ave., York ave., Pauw st., Jersey st., Richmond Turnpike, Clove rd. and Bard ave.

7th E. D.—Kill Von Kull, Franklin ave., Prospect ave., Clinton ave., Henderson ave. and Kissell ave.

8th E. D.—Kill Von Kull, Kissell ave., Henderson ave., Bard ave., Bement ave., Castleton ave. and Elm st.

9th E. D.—Kill Von Kull, Elm st., Castleton ave., Bement ave., Clove rd., Broadway, Wayne st. and North Burgher ave.

10th E. D.—Kill Von Kull, North Burgher ave., Wayne st., Broadway, Castleton ave., Barker st., Trinity pl. and Taylor st.

11th E. D.—Castleton ave., Broadway, Clove rd., Delaheld ave., Roe st., Cary ave. and Taylor st.

12th E. D.—Kill Von Kull, Taylor st., Trinity pl., Barker st., Castleton ave., Taylor st., Cary ave., Post ave., Palmer's Run (Boundary line between the 1st and 3rd Wards.)

13th E. D.—Post ave., Cary ave., Roe st., Delaheld ave., Clove rd., Richmond Turnpike, Manor rd., Egbert ave. and Jewett ave.</



nis st., Trantor pl., Prospect st., Morningstar rd. to the Staten Island Rapid Transit Railroad from Morningstar rd. to Simonson ave., Simonson ave., Division ave. and Van Name ave.  
17th E. D.—Kill Von Kull, Van Name ave., Washington ave. and Harbor rd.  
18th E. D.—Kill Von Kull, Harbor rd., Washington ave., Staten Island Sound. This district includes Shooters Island.  
19th E. D.—Chelsea rd., Travis ave., Springville Creek, Fresh Kills and Staten Island Sound. This district includes Frall's Island and Island of Meadows.  
20th E. D.—Staten Island Sound, Fresh Kills, Richmond Creek (boundary line between the 3rd and 5th Wards), Giffords lane, Amboy rd., Drive (boundary line between the 4th and 5th Wards), Raritan Bay, Seguin ave., Amboy rd., Foster rd., Carleton ave., Huguenot ave. and Killy Fish Creek.  
21st E. D.—Staten Island Sound, Clay Pit rd., Bloomingdale rd. to the southwest corner of the farm of P. Clarius, thence easterly in a direct line to Carleton ave., Carleton ave., Huguenot ave., Killy Fish Creek and Staten Island Sound.  
22nd E. D.—Raritan Bay at a point opposite Seguin ave., Seguin ave., Amboy rd., Foster rd., Carleton ave., thence westerly in a direct line to the southwest corner of the farm of P. Clarius, Bloomingdale rd., to a point on the

northeast corner of Strakosh's farm, thence westerly to the northwest corner of said farm, thence southerly on the westerly side of Strakosh's, Sharrott's and Weir farms to the Staten Island Rapid Transit Railroad, thence westerly to the westerly line of the property of D. Bedell, thence southerly on the westerly side of the property of D. Bedell and A. Gerry to Lorretta Lane, Lorretta Lane, Drumgoole ave., Sharrott ave. and Raritan Bay.  
23rd E. D.—Staten Island Sound, Clay Pit rd., Bloomingdale rd. to a point on the northeast corner of Strakosh's farm, thence westerly to the northwest corner of said farm, thence southerly on the westerly side of Strakosh's, Sharrott's and Weir farms to the Staten Island Rapid Transit Railroad, thence westerly to the westerly line of the property of D. Bedell, thence southerly on the westerly side of the property of D. Bedell and A. Gerry to Lorretta Lane, Drumgoole ave., Sharrott ave. to Raritan Bay to a point opposite Page st., Page st. and Mill Pond Creek.  
24th E. D.—Staten Island Sound, Mill Pond Creek, Page st., Raritan Bay, Yetman ave., Dewey pl., Yetman ave., Arthur Kill rd. and Henry st.  
25th E. D.—Staten Island Sound, Henry st., Arthur Kill rd., Yetman ave., Dewey pl., Yetman ave. and Raritan Bay.

## DEPARTMENT OF FINANCE.

## WARRANTS MADE READY FOR PAYMENT IN DEPARTMENT OF FINANCE SATURDAY, OCTOBER 6, 1917.

Below is a statement of warrants made ready for payment on the above date, showing therein the Department of Finance voucher number, the dates of the invoices or the registered number of the contract, the date the voucher was filed in the Department of Finance, the name of the payee and the amount of the warrant.

Where two or more bills are embraced in the warrant, the dates of the earliest and latest are given, excepting that, when such payments are made under a contract, the registered number of the contract is shown in the place of the second invoice date.

Where the word "final" is shown after the name of the payee, payment will not be made until thirty days after the completion and acceptance of the work, but all of the other warrants mentioned will be forwarded through the mail unless some reason exists why payment is to be made in person, in which event written notice will be promptly given to the claimant.

In making a written or verbal inquiry at this office for any of the above mentioned warrants, it is requested that reference be made by the Department of Finance voucher number.

WILLIAM A. PRENDERGAST, Comptroller.

Finance Voucher No.	Invoice Dates or Contract Number.	Received in Department of Finance.	Name of Payee.	Amount.
<b>Armory Board.</b>				
121100	47181	9-26-17	New York Telephone Co.	\$6 44
120508	47347	9-24-17	Pilcher & Tachau	2,279 72
120507	8-28-17	9-24-17	James Halpin	440 00
<b>County Court, Kings County.</b>				
123628	10-4-17	David Hirshfeld	\$355 00	
<b>Hunter College.</b>				
123156	47182	10-1-17	New York Telephone Co.	\$28 35
<b>College of The City of New York.</b>				
119820	8-3-17, 9-4-17	9-28-17	Hugh D. McGrane	\$220 00
<b>Board of City Record.</b>				
120466	7-27-17, 8-29-17	9-24-17	M. B. Brown Printing & Binding Co.	\$777 75
120291	7-25-17, 8-24-17	9-24-17	M. B. Brown Printing & Binding Co.	1,111 64
120292	8-3-17, 8-31-17	9-24-17	M. B. Brown Printing & Binding Co.	217 43
120295	8-24-17, 8-31-17	9-24-17	M. B. Brown Printing & Binding Co.	414 91
120473	7-12-17, 8-31-17	9-24-17	M. B. Brown Printing & Binding Co.	229 42
120465	7-25-17, 8-24-17	9-24-17	William Bratter & Co.	267 15
120287	7-25-17, 8-24-17	9-24-17	M. B. Brown Printing & Binding Co.	295 57
120278	7-27-17, 7-29-17	9-24-17	M. B. Brown Printing & Binding Co.	126 75
120277	7-27-17, 9-7-17	9-24-17	The O'Connell Press, Inc.	959 30
120290	7-25-17, 8-24-17	9-24-17	M. B. Brown Printing & Binding Co.	1,131 36
<b>Department of Correction.</b>				
123051	8-28-17	10-3-17	Geo. E. Nash	\$0 50
123053	7-31-17	10-3-17	Melrose Veterinary Hospital	7 00
123058	8-31-17	10-3-17	The Mutual Towel Supply Co.	4 75
123059	9-11-17	10-3-17	The Eagle Spring Water Co.	9 90
123060	8-20-17	10-3-17	O. Friedlander Chemical Co.	69 91
123061	8-9-17	10-3-17	Standard Oil Co. of New York	17 82
123083	9-17-17	10-3-17	Konop Iron Works	32 00
122931		10-3-17	James McVeigh, Agent, Erie R. R. Co.	12 73
122933	8-1-17	10-2-17	New York Blue Print Paper Co.	37
122937	7-31-17	10-2-17	New York Central & Hudson River R. R. Co.	1 13
123064	9-11-17	10-2-17	Tower Manufacturing & Novelty Co.	6 50
123065	9-14-17	10-2-17	L. Barth & Son	22 20
123068	9-14-17	10-2-17	Department of Correction	18 00
123069	8-14-17	10-2-17	C. D. Reese Co., Inc.	15 00
120259	8-23-17	9-24-17	Thomas M. Blake	601 53
120248	6-25-17	9-24-17	John Greig	115 82
120252	6-1-17, 8-14-17	9-24-17	Department of Correction	1,328 88
120253	5-10-17, 8-7-17	9-24-17	Department of Correction	2,640 12
<b>District Attorney, Bronx County.</b>				
123469	9-1-17	10-3-17	Hotel Braddock	\$53 80
<b>Department of Education.</b>				
120439		9-24-17	M. J. Tobin	\$522 81
120350	6-15-17	9-24-17	Thomas Nelson & Sons	312 00
122469		10-1-17	Scientific Equipment Co.	35 60
122474		10-1-17	A. J. Nystrom & Co.	21 28
122474		10-2-17	Bacon Coal Co.	62 45
122435		10-2-17	James S. Barron & Co.	10 01
122321		10-2-17	Underwood & Underwood	26 00
122323		10-2-17	B. J. Schaefer	28 13
122749		10-3-17	Paul Baron	13 14
122477		10-1-17	The Baker & Taylor Co.	26 40
122461		10-1-17	Gerry & Murray	59 50
122455		10-1-17	D. Appleton & Co.	7 20
122459		10-1-17	Henry Holt & Co.	63 56
122456		10-1-17	The Baker & Taylor Co.	5 09
122747		10-3-17	S. Tuttle's Son & Co.	20 70
123171		10-3-17	M. B. Brown Printing & Binding Co.	29 44
123173		10-3-17	The Baker & Taylor Co.	1 50
120455		9-24-17	Schoverling, Daly & Gales	655 00
120423		9-24-17	Underwood & Underwood	128 00

## VOUCHERS RECEIVED IN DEPARTMENT OF FINANCE SATURDAY, OCTOBER 6, 1917.

A statement is herewith submitted of all vouchers filed in the Department of Finance on this date, in which is shown the Department of Finance voucher number, the date of the invoices or the registered number of the contract, the name of the payee and the amount of the claim. Where two or more bills are embraced in one voucher the date of the earliest is given, excepting that when such vouchers are submitted under a contract the registered number of the contract is shown instead.

WILLIAM A. PRENDERGAST, Comptroller.

Finance Voucher No.	Invoice Dates or Contract Number.	Received in Department of Finance.	Name of Payee.	Amount.
120412		46529	9-24-17 W. P. Youngs & Bros.....	693 92
120402		48133	9-24-17 Daniel J. Rice .....	3,621 60
120391	7- 5-17		9-24-17 H. Gordon .....	134 00
120394	7-16-17		9-24-17 J. M. Saulpaugh's Sons.....	700 00
129300		46492	9-24-17 James S. Barron & Co.....	134 33
120417		44766	9-24-17 New York Telephone Co.....	146 63
120420		44708	9-24-17 New York Telephone Co.....	191 05
120441		46493	9-24-17 Bloomingdale Bros.....	184 24
120404		46524	9-24-17 E. Steiger & Co.....	320 64
120433		46559	9-24-17 McHutchison & Co.....	1,476 66
120434		46917	9-24-17 Geo. W. Millar & Co.....	2,105 25
120424		47134	9-24-17 Heywood Brothers & Wakefield Co. of N. Y.....	836 05
120436		46524	9-24-17 E. Steiger & Co.....	363 78
120462		46494	9-24-17 Milton Bradley Co.....	181 80
120428		46513	9-24-17 Montgomery & Co., Inc.....	147 61
120437		46526	9-24-17 M. J. Tobin .....	136 67
120411		46528	9-24-17 Wadsworth, Howland & Co., Inc.....	852 62
120438		47021	9-24-17 Hammacher, Schlemmer & Co.....	627 10
120403		46526	9-24-17 M. J. Tobin .....	1,406 40
120421		41644	9-24-17 D. C. Heath & Co.....	930 56
120443		46570	9-24-17 A. G. Spalding & Bros.....	124 00
120366	5-19-17		9-24-17 J. Friedman .....	108 00
120386	5- 8-17. 6- 6-17		9-24-17 Schoverling, Daly & Gales.....	291 00
Department of Finance.				
124146			10- 2-17 Valentine F. Keller, Chief Clerk.....	\$38 25
124147			10- 3-17 Valentine F. Keller, Chief Clerk.....	53 09
124144			10- 5-17 William M. Darcy, Messenger.....	16 45
124125			10- 2-17 Mary E. Brennan, Clerk.....	10 00
Fire Department.				
120202	8-29-17. 9- 1-17	9-24-17	Front Drive Motor Co.....	\$7,600 00
Law Department.				
121882		9-28-17	A. George Maul .....	\$21 40
Miscellaneous.				
123015		10- 2-17	Borough Development Co.....	\$1,458 75
123014		10- 2-17	Frank Baldwin .....	150 00
123627		10- 2-17	Manhattan State Hospital .....	32 22
Department of Health.				
122058	7- 2-17. 7-12-17	9-28-17	Clinton Wire Cloth Co.....	\$32 50
123281		10- 3-17	Lucius P. Brown, Director .....	232 35
Commissioner of Jurors, Queens County.				
122292		10- 2-17	Thomdyke C. McKennee, Commissioner of Jurors .....	\$2 05
Commissioner of Jurors, Bronx County.				
123235		10- 3-17	John A. Pachler, Assistant Commissioner of Jurors .....	\$25 00
Department of Parks.				
123371	8-10-17	10- 3-17	William Brennan .....	\$17 50
Police Department.				
120166		9-24-17	M. D. Lundin .....	\$1,741 11
120164		9-24-17	The Brier Hill Steel Co., Inc., assignee of Atlantic Metal Ceiling Co.....	1,019 50
120167		9-24-17	Kelly & Cahill .....	3,000 00
120162		9-24-17	Springsted & Adamson .....	3,394 77
120165		9-24-17	Sayles Electric Co.....	400 00
120161		9-24-17	Orchard Iron & Steel Corporation....	1,000 00
120160		9-24-17	E. P. Gleason Mfg. Co.....	374 25
120163		9-24-17	American Mason Safety Tread Co....	163 19
122880		10- 2-17	David J. Goss .....	141 98
President of the Borough of Manhattan.				
45848	9-24-17	Harby, Abrons & Melius, Inc.....	\$2,416 13	
47262	9-24-17	Leon Gottlieb .....	339 50	
President of the Borough of The Bronx.				
47523	9-24-17	Oscar Daniels Co.....	\$3,238 50	
48090	9-24-17	Davney Asphalt Co., Inc.....	13,312 49	
President of the Borough of Brooklyn.				
44990	9-24-17	Frank H. Quinby .....	\$420 00	
47618	9-24-17	P. J. Carlin Construction Co.....	69,768 00	
President of the Borough of Queens.				
48103	9-24-17	Ganford Co., Inc.....	\$1,158 20	
47874	9-24-17	Edward W. Fitzpatrick .....	4,404 70	
48101	9-24-17	Edward W. Fitzpatrick .....	5,079 81	
47939	9-24-17	Scott & Kurth .....	704 34	
37796	9-24-17	William D. Peoples, assignee of Peoples Brothers, Inc., assignee of Charles H. Hyde as trustee in bankruptcy of Luke A. Burke & Sons, Inc.....	6,208 25	
46341	9-24-17	Alexander R. Boyce, Inc.....	130 00	
47857	9-24-17	Frank R. Smith .....	130 00	
46341	9-24-17	Albert Decker .....	6,709 65	
47857	9-24-17	James McAvoy .....	8,177 00	
President of the Borough of Richmond.				
46056	9-24-17	Cornelius Vanderbilt .....	\$1,058 68	
Public Service Commission.				
40105	10- 2-17	The Bell Telephone Co. of Pennsylvania .....	\$4 25	
48005	10- 5-17	Rapid Transit Subway Construction Co.....	50 00	
Department of Public Charities.				
48005	9-24-17	B. Diamond .....	\$765 00	
46487	9-24-17	John H. Parker Co.....	38,248 20	
42877	9-24-17	The Bank of Flatbush, assignee of Raymond J. Southwell, assignee of Theriault Manufacturing Co., Inc.....	258 78	
120895	9- 4-17	Carbondale Calcium Co.....	27 57	
47185	9-24-17	Donn Barber .....	660 42	
45681	9-24-17	Donn Barber .....	956 20	
47044	9-24-17	Emerson Building Co.....	26,416 80	
Sheriff, Richmond County.				
120158	8-31-17	James Lucey .....	\$306 38	
120157	9-14-17	Faye Coal Co.....	255 00	
Department of Water Supply, Gas and Electricity.				
40393	10- 2-17	East River Gas Co. of L. I. City.....	\$12 78	
39123	9-28-17	The New York Central Railroad Co...	5 00	
123652	10- 2-17	Queens Borough Gas & Electric Co...	80 62	
	10- 4-17	Edmond Beardsley, Chief Clerk and Auditor .....	500 00	

Finance Voucher No.	Invoice Date	Name of Payee.	Amount.
124578		<b>Board of Parole.</b>	
124579		Thos. R. Minnick	\$94 00
		Thos. R. Minnick	143 71
124431	8-6-17	Charles E. Christenson	\$150 00
124432	9-7-17	William Beard & Co., Inc.	600 00
124422	8-10-17	Otis Elevator Co.	22 00
124423	6-26-17	Nanz Clock Co.	63 00
124424	8-31-17	The Maintenance Co.	38 50
124425	9-5-17	E. Leitz, Inc.	2 35
124426	9-5-17	W. Langbein & Bros.	177 90
124427	8-21-17	Kranich & Bach	2 50
124428	9-4-17	Charles Kolataze	33 60
124429	7-19-17	A. Itzkowitz	53 25



Invoice Finance Date Vouch- or Con- No. tract Number.	Name of Payee.	Amount.	Invoice Finance Date Vouch- or Con- No. tract Number.	Name of Payee.	Amount.	Invoice Finance Date Vouch- or Con- No. tract Number.	Name of Payee.	Amount.
124430	9-7-17 Holgan Bros. ....	80 00	124464	47606 Jos. I. Newman.....	241 25	124599	48017 Davney Asphalt Co., Inc...	1,110 98
124403	11-25-16 Eimer & Amend.....	26 20	124465	48053 M. Barash.....	558 00	124600	47949 Arthur G. McKeever.....	4,050 00
124404	7-12-17 William Farrell & Son....	1,208 97	124466	47972 A. Lerman.....	247 00		<b>Department of Public Charities.</b>	
124405	8-14-17 A. B. Dick Co.....	6 75	124467	47818 I. Langner.....	173 00	124601	47664 B. Nicoll & Co.....	\$5,807 64
124406	8-3-17 National Thermometer Co.	108 00	124468	47908 Weinstein Bros.....	405 00	124602	47108 Rebecca Melicow.....	106 08
124407	7-23-17 Merck & Co.....	21 95	124469	47908 Weinstein Bros.....	444 00	124603	47936 L. Crocco & Sons.....	12 10
124408	8-30-17 Manhattan Surgical Inst. Co.	65 00	124470	47113 Fred A. Buser.....	135 00	124604	46974 Henry Allen.....	665 90
124409	8-20-17 Lewis Mfg. Co.....	140 00	124471	47113 Fred A. Buser.....	497 00	124605	47364 Henry Allen.....	248 75
124410	7-31-17 C. R. Bard.....	5 76	124472	47812 Ernest W. Newman.....	506 90	124606	47366 Goodyear's India Rubber	
124411	4-16-17 Alpha Electric Co.....	10 56	124473	48062 Frank Nebeling.....	720 00		Selling Co.....	551 25
124412	7-31-17 Hull, Grippen & Co.....	6 20	124474	48039 Johnson Service Co.....	575 96	124607	47367 Lewis Mfg. Co.....	9,519 70
124413	8-21-17 Sterling Tire Corp.....	671 26	124475	48055 Collins Horan.....	54 62	124514	8-16-17 M. L. Simon, Inc.....	102 73
124414	8-10-17 Kelly-Springfield Tire Co..	106 36	124476	46137 J. & C. Fischer.....	235 00	124515	7-5-17 Underwood Typewriter Co.,	
124415	8-31-17 P. Laruffa.....	13 55		J. & C. Fischer.....	198 00		Inc.....	3 90
124416	8-17-17 Jones Packing Co.....	78 21		J. & C. Fischer.....	300 00	124516	4-5-17 Thermal Appliance Co., Inc.	765 00
124417	8-1-17 Thomas C. Dunham.....	25 75		J. & C. Fischer.....	75 00	124517	9-8-17 James Tregarthen & Sons	
124418	8-3-17 American Laundry Mach.		124450	46138 Hardman, Peck & Co.....	290 00		Co.....	20 00
	Co.....	55 80		Hardman, Peck & Co.....	145 00	124518	9-10-17 James Clancy.....	8 00
124419	8-24-17 S. S. White Dental Mfg. Co.	4 00		Hardman, Peck & Co.....	360 00	124519	9-11-17 Geo. L. Hiltl Co., Inc.....	940 00
124420	7-2-17 Waite & Bartlett Mfg. Co..	161 60		Hardman, Peck & Co.....	80 00	124520	6-1-17 J. Lambert, Jr.....	13 00
124421	9-14-17 William H. Thompson.....	3 75	124451	48140 Jandous Electric Equipment		124521	8-9-17 Hudson Auto Lamp Works,	
124402	47980 Victor B. Hess.....	1,396 50		Co., Inc.....	450 00		Inc.....	3 50
	<b>Board of Child Welfare.</b>		124452	45281 L. R. Merritt & Co.....	465 00	124522	9-1-17 Hanolds Motor Car Co.....	2 75
124433	Harry L. Hopkins, Secy....	\$120 23	124453	45282 L. R. Merritt & Co.....	382 70	124523	8-10-17 Mercury Mfg. Co.....	3 00
	<b>Board of Coroners.</b>		124454	46141 John J. Kenney Co.....	1,822 50	124524	8-31-17 Mrs. Patrick Sheehan.....	30 00
124570	10-1-17 Morey, La Rue Laundry Co.	\$1 00	124455	46299 Edward Harley.....	142 00	124525	9-1-17 Patrick Brown.....	19 00
124571	10-4-17 Remington Typewriter Co..	95	124456	45733 Nicholas P. Lorenzo.....	738 70	124526	8-31-17 Hull, Grippen & Co.....	14 90
	<b>County Court, Kings County.</b>		124457	48069 I. Langner.....	850 50	124527	9-7-17 Pittsburgh Plate Glass Co..	5 14
124401	10-1-17 Patrick Dougherty.....	\$86 40	124458	47607 Edward E. Stapleton.....	357 50	124528	9-10-17 Premier Paper Co.....	7 50
124392	H. W. Smith.....	8 00	124447	46407 New York Const. Co.....	720 00	124529	9-18-17 Alexander Propper & Co...	29 35
124393	Wm. H. Sharkey.....	5 00		<b>Department of Finance.</b>		124530	9-4-17 Devoe & Reynolds Co., Inc.	3 69
124394	Timothy E. Griffin.....	9 00	124544	The Citizens' Water Supply		124531	9-4-17 Fisk Rubber Co.....	6 00
124395	New York Consolidated R.			Co. of Newtown.....	7 70	124532	8-28-17 Studebaker Corporation of	
	R. Co.....	40 00	124545	The Brooklyn Union Gas			America.....	2 40
124396	Brooklyn Heights R. R. Co.	24 00	124546	David E. Kemlo.....	240 50	124533	8-22-17 Motor Car Equipment Co..	2 64
124398	Clifford H. Keep.....	3 60	124547	A. C. Baur.....	101 25	124534	7-3-17 Mott Bros.....	37 00
124399	Marie Mahon.....	4 80	124548	A. Schneider.....	8 42	124535	8-4-17 Oriental Rubber & S. Co.,	
124400	New York Tel. Co.....	213 07		<b>Miscellaneous.</b>			Inc.....	158 65
124397	John A. Higgins.....	6 10	124552	Ralph R. Rumery.....	\$641 25	124536	9-4-17 American Disinfecting Co..	315 00
	<b>County Court, Bronx County.</b>		124553	Jas. A. H. Sealy.....	45 00	124537	9-16-17 C. H. & E. S. Goldberg....	1 92
124572	10-1-17 Gramatan Springs Co.....	\$6 85	124554	Lamar Hardy as Corpora-		124538	8-28-17 Oriental Rubber & S. Co.,	
124573	10-1-17 J. Shapiro.....	80		tion Counsel.....	12,500 00		Inc.....	15 20
	<b>City Magistrates' Courts.</b>		124555	Chamberlain of The City of		124539	8-30-17 H. W. Johns-Manville Co..	22 00
124574	Frank Oliver.....	18 45		New York.....	10 00	124540	9-12-17 East River Mill & Lumber	
124575	Frank Oliver.....	7 17	124556	Margaret W. Graham.....	135 66		Co.....	304 00
	<b>Supreme Courts.</b>		124557	Patrick J. Reilly.....	4 87	124541	7-28-17 Maxwell Motor Sales Corp.	48
124436	8-30-17 Banks Law Pub. Co.....	\$8 10	124558	Jas. Kinney.....	38 44	124542	9-18-17 Crandall Packing Co.....	6 86
124549	10-4-17 Standard Union.....	3 84	124559	Edward Reilly.....	40 61	124543	7-21-17 F. Vogel & Co.....	155 00
124550	9-29-17 Frank Rawlings.....	2 50	124560	Jas. L. Morton.....	161 56	124482	7-28-17 Jacob Boss.....	6 33
124551	10-1-17 Fidelity & Deposit Co. of		124561	John O'Reilly.....	105 39	124483	9-11-17 Library Bureau.....	8 25
	Maryland.....	1,000 00	124562	Gullable Hagspian.....	4 87	124484	William H. Thompson.....	3 00
	<b>Board of City Record.</b>		124563	Salvatore Luizzi.....	21 92	124485	5-23-17 Stump & Walter Co.....	24 50
124448	46346 M. B. Brown P. & B. Co..	\$7,093 36	124564	Louis Metzger.....	82 70	124486	9-4-17 J. A. Zibell Co.....	30 00
	<b>Board of Estimate and Apportionment.</b>		124565	Margaret W. Graham.....	100 00	124487	6-28-17 Swan & Finch Co.....	16 20
124375	9-18-17 Charles Pickler.....	\$400 00	124569	The Citizens' Water Supply		124488	9-18-17 Theo. Moss & Co.....	1 92
124376	9-1-17 F. S. & I. B. Johnson.....	20 50		Co. of Newtown.....	3 80	124489	8-9-17 John B. Trombly.....	9 00
124377	9-24-17 Charles Pickler.....	500 00	124437	Flushing Hospital and Dis-		124490	8-25-17 Manhattan Supply Co.....	219 00
124378	9-5-17 Downing Letter Co.....	15 00		pensary.....	650 54	124491	8-25-17 William J. Love, Inc.....	25 15
124379	7-2-17 John H. Eckhoff, Jr.....	12 75	124438	Lincoln Hospital and Home		124492	6-16-17 L. Barth & Son.....	103 84
124365	7-7-17 Samuel Schiller.....	100 00	124439	Missionary Sisters, Third		124493	8-31-17 Fairbanks Co.....	34 00
124366	8-15-17 J. J. Morrow.....	98 00		Order of St. Francis.....	7,903 19	124494	9-7-17 Albert T. Zorn.....	246 42
124367	The Plaza.....	506 10	124440	New York Post Graduate		124495	8-28-17 William H. Moyer.....	3,530 00
124368	8-22-17 T. Cook & Son.....	52 90		Medical School and Hospital		124496	9-4-17 Empire Sales Co.....	15 00
124369	Biltmore.....	614 73	124441	Orphans' Home.....	1,219 60	124497	9-13-17 Empire Sales Co.....	164 27
124370	Western Union Tel. Co.....	18 56	124442	St. John's Long Island City		124498	5-15-17 Milton Bradley Co.....	138 51
124371	9-12-17 International Film Service.	41 50		Hospital.....	1,146 45	124499	7-14-17 Flint & Chester, Inc.....	80
124372	9-19-17 H. A. Watkins.....	9 00	124443	Seaside Home for Crippled		124500	4-12-17 Vought & Williams.....	59 91
124373	9-12-17 Henry Romeike, Inc.....	39 75		Children.....	208 33	124501	9-17-17 Annin & Co.....	23 76
124374	8-31-17 Downing Letter Co.....	69 50	124444	The Ozanam Home for		124502	9-11-17 Paul Schaad.....	11 75
124348	9-8-17 Palo Company.....	7 20		Friendless Women.....	287 80	124503	8-24-17 M. L. Simon, Inc.....	27 43
124349	8-3-17 Stanley & Patterson.....	1 35	124445	Central New York Institu-		124504	9-15-17 B. Diamond.....	988 00
124350	10-10-17 M. B. Brown P. & B. Co..	15 33		tion for Deaf Mutes.....	88 22	124505	3-26-17 Standard Varnish Works...	8 55
124351	9-13-17 General Electric Co.....	3 00		<b>Public Administrator, Bronx County.</b>		124506	7-2-17 Charles H. Heinsohn.....	488 75
124352	9-17-17 D. H. Ahrend Co., Inc.....	21 00	124567	9-29-17 Nickel Towel Supply Co..	\$1 00	124507	6-17-17 Kieley & Mueller.....	18 20
124353	7-12-17 General Acoustic Co.....	32 92	124568	10-5-17 Nicholas Gless.....	2 00	124508	8-30-17 Laurence Belting Co.....	15 60
124354	9-20-17 Alexander Simpson.....	45 00	124566	Ernest E. L. Hammer.....	5 00	124509	6-16-17 Bloomingdale Bros.....	468 71
124355	9-24-17 George J. McFadden.....	58 00		<b>Police Department.</b>		124510	9-10-17 George Gratz.....	127 00
124356	9-14-17 Eimer & Amend.....	9 20	124347	47255 Sterling Tire Corp.....	\$4 00	124511	8-25-17 F. Page Cont. Co.....	748 00
124357	9-21-17 Merck & Co.....	10 00	124380	8-21-17 Standard Oil Co. of N. Y..	85 64	124512	9-14-17 Naylor & Newton.....	38 00
124358	8-23-17 Bishop, Babcock, Becker Co.	49 50	124381	9-17-17 Baker, Murray & Imbrie,		124513	9-12-17 Newtown Creek Towing Co.	15 00
124359	5-1-17 Legislative Index Pub. Co..	50 00		Inc.....	18 00		<b>Commissioner of Records, New York County.</b>	
124360	9-4-17 Palo Company.....	5 00	124382	9-22-17 Edward R. Ladew Co., Inc.	15 12	124577	Knickerbocker Towel Sup-	
124361	8-9-17 Palo Company.....	5 25	124383	9-13-17 Dressel Railway Lamp			ply Co.....	\$6 00
124362	8-3-17 J. T. Baker Chemical Co..	34 94		Works.....	829 30	124576	Jas. H. Leddy.....	5 00
124363	7-9-17 Van Dorn Iron Works Co..	892 00	124384	9-25-17 Gibson Iron Works Co.....	327 31		<b>Department of Water Supply, Gas and Electricity.</b>	
124364	9-7-17 Davison Pub. Co.....	5 00	124385	S. F. Bowser & Co., Inc.....	10 56	124592	Thomas F. Bannion.....	\$23 45
	<b>Department of Education.</b>		124386	9-15-17 Timken Roller Bearing Co..	12 84	124593	Town of Hurley Ulster Co.	1,268 13
124458	46009 T. Frederick Jackson, Inc..	\$662 20	124387	8-27-17 Colt Stratton Co.....	16 21	124587	Carlos Lobo.....	6 30
124459	47602 Commercial Const. Co..	1,080 00	124388	9-26-17 A. B. Dick Co.....	2 20	124588	Emanuel Braham.....	21 54
124460	48044 Samuel Rosen.....	2,610 00	124389	9-6-17 Geo. W. Burnes.....	4 40	124589	10-4-17 Edmond Beardsley.....	12 66
124461	46820 Weinstein Bros.....	675 00	124390	Phineas Jones & Co.....	10 00	124590	John W. McKay.....	55 05
124476	42497 Jas. Curran Mfg. Co.....	3,233 00	124391	9-17-17 Bolch & Oliver Co., Inc..	8 10	124591	10-5-17 William F. Laase.....	20 30
124477	47976 R. Pratt.....	855 00		<b>President of the Borough of Manhattan.</b>		124580	6-21-17 Cavanagh Bros. & Co.....	187 65
124478	47577 A. Pearson's Sons.....	390 00	124594	43633 O'Brien & Fleming.....	\$23 35	124581	8-7-17 First Avenue Auto Ex. Co.	45 00
124479	48189 B. Diamond.....	684 00	124595	33744 Uvalde Cont. Co.....	48 09	124582	8-29-17 Standard Oil Co. of N. Y..	781 20
124480	48055 Collins & Horan.....	14 12	124596	37809 United States Wood Pre-		124583	6-11-17 Frank Dalton.....	4 00
124481	48066 Weinstein Bros.....	720 00		serving Co.....	372 86	124584	7-16-17 Charles D. Demling.....	2 80
124462	46812 A. W. King.....	1,753 50	124597	45740 W. J. Fitzgerald.....	20,856 60	124585	7-12-17 Geo. O. Larsen.....	8 87
124463	47673 Lazere & Kaplan, Inc.....	1,710 00	124598	47637 Asphalt Const. Co.....	45,267 75	124586	7-24-17 Hanover Contracting Co..	799 96

## MUNICIPAL CIVIL SERVICE COMMISSION.

Minutes of Meeting of the Municipal Civil Service Commission of New York Held Wednesday, Sept. 5, 1917, at 10:30 A. M.

Present—Dr. Henry Moskowitz, President; Darwin R. James Jr., and Alexander Keogh, Commissioners.

The President presided.

On motion, the minutes of the meetings held Aug. 8, 13 and 15, were approved.

The following resolutions were adopted after a hearing of each of the persons named therein:

Resolved, That the name of Patrick Mallon, 489 Columbus Avenue, Manhattan, be and the same hereby is removed from the list of Patrolman, under clause 14 of Rule VII, for physical disability.

Resolved, That the disqualification appearing against the name of Herbert C. Muhler, 108 E. 89th st. on the list of Fireman, be and the same hereby is removed.

Resolved, That the name of George H. Bush, 2052 A Pacific st., Brooklyn, be and

the same hereby is removed from the list of persons disqualified for employment in the city service.

Richard J. McGrane failed to appear, as directed, to show cause why his services as Steam Roller Engineman in the Bureau of Highways, Borough of Manhattan, under Rule XII, clause 3, should not be terminated, and the Secretary was directed to summon him to appear at the next regular meeting of the Commission.

Edward A. Lehn failed to appear, as directed, in connection with his request that his name be removed from the list of persons disqualified for employment in the City Service and the Secretary was directed to summon him to appear at the next regular meeting of the Commission.

Upon the recommendation of the Committee on Transfers the following transfers were approved:

Patrick J. Horan, Janitor Engineer, from Police Department at \$1,560 per annum to Board of Education at \$3,780 per annum; Thomas Gill from Laborer to Dock Builder, Department of Docks and Ferries (re-transfer); Alberico Adelardo from Driver to Sweeper, Department of Street Cleaning; Anthony Monzio from Stableman to Driver, Department of Street Cleaning; Giovanni Valenzisi from Hostler



to Driver, Department of Street Cleaning; Carmine Guaracino from Sweeper to Driver, Department of Street Cleaning; John W. Johnston from Riveter at \$5.50 a day in Department of Plant and Structures to a similar position at \$6 a day in office of the President of the Borough of Manhattan; William F. Baiseley, Laborer, from Department of Parks, Bronx, to office of the President of the Borough of The Bronx; John F. McDowell from Driver to Assistant Foreman, Grade 2, in Department of Street Cleaning; Augustus E. Gent from Inspector of Complaints at \$1,260 per annum to Inspector of Regulating, Grading and Paving at \$4 a day in office of the President of the Borough of Queens; Patrick J. Reilly from Sweeper to Assistant Foreman, Grade 2, Department of Street Cleaning; Jeremiah Quill from Driver to Assistant Foreman, Grade 2, Department of Street Cleaning; Richard N. Daly, Clerk, from Fire Department at \$600 per annum to Police Department at \$720 per annum; Henry Klein from Sweeper to Driver, Department of Street Cleaning; Francesco Trubiano from Driver to Sweeper, Department of Street Cleaning; Michael Stockinger, Laborer, from office of the President of the Borough of Brooklyn to office of the President of the Borough of Queens; Adolf Hindenlang from the position of Inspector of Regulating, Grading and Paving at \$4.50 a day in the office of the President of the Borough of The Bronx to a similar position at \$1,200 per annum in office of the President of the Borough of Manhattan; Leslie V. Huber from Assistant Engineer at \$1,800 per annum in Bureau of Buildings, Manhattan, to a similar position at \$2,100 per annum in Board of Standards and Appeals; Adolph Clachko, Laborer to Cleaner, office of the President of the Borough of The Bronx.

Upon the recommendation of the Committee on Transfers the transfer of Michael Brady from Assistant Foreman at \$960 per annum in the Board of Water Supply to Foreman at \$1,140 per annum in the Department of Water Supply, Gas and Electricity was disapproved, a preferred list existing for the latter position.

Upon the recommendation of the Committee on Re-instatements the following re-instatements were approved:

James Doody as Laborer, office of the President of the Borough of Richmond; Max Fink as Bookkeeper at \$1,440 per annum, Finance Department; Bernard F. Geraghty as Clerk at \$840 per annum, Department of Docks and Ferries; Francesco Mollico as Laborer, Department of Parks, Manhattan and Richmond, under the provisions of Section 1543-b of the Charter.

Upon the recommendation of the Committee on Re-instatements the re-instatement of Bernard F. Geraghty as Clerk in the Department of Health at \$840 per annum was disapproved, a promotion list existing for this position.

On the recommendation of the Committee on Special and Temporary Appointments, the following appointments were approved in accordance with the requests of the several departments, on the dates specified:

#### CLAUSE 4, RULE XII.

Aug. 23—Electricians, office of the President of the Borough of Manhattan, at \$5.20 a day, for thirty days each, from Aug. 20; Frank J. Fitzpatrick, James P. Travers, Norman L. Niver.

Aug. 31—Office of the President of the Borough of Manhattan, for fifteen days each: Catherine M. Zeiner, Clerk, \$840, Aug. 28; Wm. J. Nidds, Inspector, \$1,200, Aug. 22; Richard E. Sullivan, Automobile-Engineman, \$900, from Aug. 27; John J. McDonald, Wm. H. Shaw, Alexander Colona, James Perpignano, Attendants, \$780.

Aug. 28—Department of Correction, for 15 days each: Patrick Kirwin, Engineer, \$4.50 a day, Aug. 5; Mrs. Anne Birmingham, Prison Matron, \$660; Christopher J. Casserly, Prison Keeper, \$900, on Aug. 23; Prison Keepers, Department of Correction, \$900, for an additional period of six days each from Aug. 2; Wm. Kelly, John Stoeth, Louis Edelmuth, Jos. T. Murphy; James Morrissey, Engineer, Department of Correction, \$4.50 a day, on Aug. 13 and 14.

Aug. 29—Catherine D. McCarthy, Clerk, office of the President of the Borough of Brooklyn, \$1,200, for fifteen days from Aug. 29.

Aug. 31—Florence Smith, Attendant, office of the President of the Borough of Brooklyn, \$2.00 a day, for fifteen days from Aug. 24.

Aug. 29—Department of Public Charities, for thirty days each; Frederic D. Zeman, Geo. P. Schmitt, Assistant Pathologists, Aug. 22; Joseph B. Musante, Laboratory Assistant, \$660, July 11.

Aug. 30—Department of Public Charities, for fifteen days each: Maud Leimbach, Social Investigator, \$1,080, Aug. 28; Ethel Cheeseman, Clerk, \$540, Aug. 27; Paul Wallace, Telephone Operator, \$600, Aug. 27; Helen H. Tuohy, Social Investigator, \$1,080, Aug. 28, Department of Public Charities; John Sweeney, Clerk, \$540, for four days from Aug. 28.

Aug. 31—Adolph Schwerberger and 41 others as Clerks, Board of Elections, at \$3 a day, for fifteen days each; Daniel F. O'Loughlin, Mate, Department of Docks and Ferries, \$900, for fifteen days from Aug. 27.

Sept. 4—Louis L. Cardozo, Clerk, Department of Docks and Ferries, \$1,500, from Sept. 4 to 8.

Aug. 29—Elsie Jacobson, Typewriting Copyist, \$3 a day, for fifteen days from Aug. 29.

Aug. 28—Dr. James P. Hunt, Police Surgeon, Police Department, \$3,500, for thirty days from Aug. 22.

Aug. 27—Martha F. Price, Clerk, City Magistrates' Courts, \$600, for fifteen days from Aug. 28.

Aug. 29—Einar Malmgren, Storekeeper, Bellevue and Allied Hospitals, \$660, and maintenance, for thirty days from June 24, Clerks Department of Water Supply, Gas and Electricity, for thirty days each: William Curtin, \$300, Aug. 27; Thos. Jarczyński, \$540, Aug. 22; Herbert Lewis, \$300, Aug. 18.

Aug. 30—Dorothy Sassone, Stenographer and Typewriter, Municipal Civil Service Commission, \$2.50 a day, for one day.

#### CLAUSE 7, RULE XII.

Aug. 28—Mrs. Rita Proper, Gage Keeper, Board of Water Supply \$5 per month, on Aug. 16.

#### CLAUSE 12, RULE XVIII.

Aug. 29—Department of Public Charities, for thirty days each: Horace V. Pike, Physician for the Examination of Mentally Defective Children, \$1,500, Aug. 22; George W. V. Gardner, Auto-Engineman (Ambulance), \$960, Aug. 10; Elizabeth L. Radom, Medical Intern, \$480, Aug. 8; Catherine A. Tansey, Chief Nurse, \$780, Aug. 1; Trained Nurses, \$600; Cornelia V. Wellington, Aug. 27; John H. Brockman, Aug. 28; Eva R. Amsel, Aug. 20; Elizabeth Fox, Aug. 24; Fannie M. Koch, Aug. 23; Jeannette V. Stanley, Aug. 23; Kath. K. Henderson, Aug. 24; George Cruise, Auto-Engineman (Ambulance), \$960, for twenty-one days from Aug. 22.

#### CLAUSE 11, RULE XIX.

Sept. 1—Solomon Bolling, Asphalt Worker, office of the President of the Borough of Manhattan, \$2.50 a day, pending eligible list.

Aug. 29—Calogero Giglia, Asphalt Worker, \$2.50 a day, office of the President of the Borough of Manhattan, pending eligible list.

Aug. 28—Marine Stokers, Department of Correction, \$3 a day: Richard Dewhurst, Aug. 16 to 20; John E. Kennedy, on July 9.

Aug. 30—Laborers, Department of Street Cleaning: Maurice McLarney, Thomas Malone, on Aug. 26; William Tobin, Samuel August, David Lynch, John Whalen, Charles Schening, Aug. 27; Owen McGee, Harry Schlessman, on Aug. 28.

Aug. 31—296 Drivers, 240 Sweepers, Department of Street Cleaning, during week ending Aug. 25.

Aug. 29—Eugene Maloney, Robert Payton, Licensed Firemen, Department of Public Charities, \$3 a day, for ten days each from Aug. 22 and Aug. 17, respectively.

Aug. 31—Thornton Meredith, Asphalt Worker, office of the President of the Borough of The Bronx, \$2.50 a day, pending eligible list from Aug. 31.

Aug. 30—William J. McKenna, Licensed Fireman; John J. Kelly, Coal Passer; The College of the City of New York, for five days each from Aug. 30.

Aug. 29—Laborers, Board of Water Supply, \$3 a day, pending eligible list: Pietro Davia, Aug. 13; Matthew Farley, Aug. 16; Frank Snyder, Aug. 16; Edward Braham, Aug. 16; Daniel Chapell, Aug. 16; Richard Lawless, Aug. 16; Charles Horenburg, Aug. 16; Patrick Kenny, Aug. 20; Patrick I. McGrath, Aug. 20; William V. May, Aug. 21; Robert Reigler, Aug. 22; John Monahan, Aug. 22; John Haley, Joseph Sutton, Asphalt Workers, office of the President of the Borough of Brooklyn, \$2.50 a day, pending eligible list.

Sept. 4—Jacob Schaefer, John Mulcahy, Laborers, office of the President of the Borough of Brooklyn, for three periods of five days each from Aug. 28 and 29, respectively.

Aug. 28—Simon Wisniewski and 5 others as Laborers, office of the President of the Borough of Richmond, \$2.50 a day, during week ending Aug. 25.

Aug. 29—Patrick Clancy and 13 others as Laborers, office of the President of the Borough of Richmond, during week ending Aug. 25.

Sept. 1—James Flannery, Marine Stoker, Department of Docks and Ferries, \$90 per month, for five days from Aug. 29.

Sept. 4—Department of Docks and Ferries, for five days each: Augustus Leonard, Marine Stoker, \$95 a month, Aug. 30; George Romer, Oiler, \$95 a month, Aug. 30; John J. DeMaio, Deckhand, \$900 per annum, from Aug. 31 and Sept. 5; Myles McSweeney, Deckhand, \$900 per annum, from Aug. 27 and Sept. 1.

Aug. 29—Patrick Boyle and 26 others as Marine Stokers, Department of Docks and Ferries, \$90 a month, for five days each from Aug. 29; Ira A. Clark, Marine Stoker, Department of Docks and Ferries, for five days from Aug. 24.

Sept. 1—Patrick Boyle and 27 others as Marine Stokers, Department of Docks and Ferries, \$90 a month, for five days each from Sept. 3.

The Commission approved the action of the Committee on Special and Temporary Appointments in directing that the following named persons be marked "Qualified" for employment in the capacities specified under the provisions of clause 3 of Rule XII, in accordance with the recommendations of Mr. Fuld, Assistant Chief Examiner, in reports set forth below:

Department of Correction—Instructor of Industry at \$900 per annum. Q-312, Timothy Duffy.

Department of Health—Nurse at \$900 per annum. Q-310, Anna M. Howe, Q-309, M. Lydia Soderstrom.

Department of Public Charities—Q-308, Viola L. Howe, Senior Social Investigator, at \$1,380 per annum. Q-307, Owen F. Quinn, Mate, at \$900 per annum. Q-311, Francis Daniels, Marine Engineer, at \$1,350 per annum.

Bureau of Buildings, Queens—Q-313, Thomas Phelan, Plan Examiner at \$1,050 per annum. Q-314, Francis Moore, Plan Examiner at \$1,050 per annum.

The Commission approved the action of the Committee on Special and Temporary Appointments in directing that the following named persons be marked "Qualified" for employment in the capacities specified, under the provisions of clause 11 of Rule XVIII, in accordance with the recommendations of Mr. Fuld, Assistant Chief Examiner, in reports set forth below:

Department of Public Charities—R-405, Victor J. Quinn, Deckhand at \$720 per annum. R-411, Morris Rosenthal, Deckhand at \$720 per annum. R-415, Thomas A. Sheridan, Deckhand at \$720 per annum. R-408, John B. Rein, Automobile Engineman at \$720 per annum. R-407, Maud H. Carr, Dietitian at \$720 per annum. R-406, Smiley Blanton, Physician for the Examination of Mentally Defective Children, at \$1,500 per annum. R-403, Stanley L. Wang, Physician, at \$1,500 per annum. T-132, T-133, T-123, T-125, T-126, T-127, T-128, T-129, T-130, T-131—Elizabeth Fox, Katherine K. Hudevad, Mary E. Booth, Frances I. Powers, Rose P. Festo, Amelia J. Eling, Jessie K. Robertson, Caroline L. Goetchins, Mary Hogan, Mabel E. Johnston, Trained Nurses.

Department of Health—R-409, R-410, Patrick F. Jackson, John Handy, Automobile Engineman (Ambulance) \$960 per annum. R-398, R-399, R-400, R-402, R-416, R-420, Bertha Skinner, Marie E. School, Marv Wheeler, Alexander L. Weller, Annie Howley, Wilhelmina Liguornik, Helpers. R-404, Malcolm P. Dillard, Hospital Physician.

Bellevue and Allied Hospitals—R-412, Lillian E. Coates, Anesthetist at \$1,500 per annum. R-417, Frederick W. Culler, Anaesthetist, at \$750 per annum. R-418, Isaac P. Starr, Physician, at \$600 per annum. T-419, Edna M. McHugh, Anaesthetist, at \$1,500 per annum.

Department of Correction—R-413, William M. Robinson, Assistant Physician, at \$600 per annum. R-414, Wada Kunio, Assistant Physician, at \$600 per annum.

Department of Education—R-401, Charles F. Karo, Caretaker.

Communications were presented from Francis V. Boyle, John E. McCormack, Francis Cassidy and Isidore L. Beller, resigning from the position of Clerk, 1st grade, in the office of the Commission. The resignations were accepted, and the Secretary was instructed to restore the names of the said persons to the eligible list of Clerk, 1st grade, in accordance with their requests. On motion, it was

Resolved, That all competitors in the examination for promotion to Chief Examiner, Municipal Civil Service Commission, be and they hereby are granted two weeks, additional time in which to file their theses.

Upon the recommendation of Mr. Fuld, Assistant Chief Examiner, in a report (A-813) dated Sept. 4, it was

Resolved, That the Secretary be and he hereby is directed to proceed with an open competitive examination for the position of Physician (Psychiatrist), Grade 3.

A report (R-422) dated Sept. 4, was presented from Mr. Fuld, stating that Frances Kirschenbaum, 234 Sixth st., Manhattan, an applicant for the position of Helper in the Department of Health under the provisions of clause 11 of Rule XVIII, was a non-citizen, and requesting instructions. The matter was laid over.

A report dated Aug. 27, was presented from the Examiner in charge of Service Records relative to the complaint of Paul Luttinger, 1265 Boston rd., Bronx, against his dismissal from the position of the Medical Inspector in the Department of Health. The Commission ruled that there was no merit in the complaint, but the Secretary was directed to request the Department of Health to file with the Commission a transcript of the findings of the trial board in the case.

A report dated Aug. 28, was presented from the Examiner in Charge of Service Records stating that the inappropriate assignment of laborers to perform the duties of auto truck drivers and auto lawn mowers in the Department of Parks, Manhattan and Richmond had been corrected. The papers were ordered filed.

Reports (2) dated Sept. 1 and Sept. 4 were presented from the Certification Clerk stating that he had certified from the eligible lists of Social Investigator (female), Civil Service Examiner, Medical, and Inspector of Foods (Milk), male, the names of persons not reported upon by the Bureau of Investigation. The action of the Certification Clerk was approved.

A communication dated Aug. 25 was presented from the Secretary of the State Civil Service Commission relative to Joseph A. Donahue, 303a Madison st., Brooklyn, and Joseph D. McCaffrey, 365½ Madison st., Brooklyn. The Secretary was instructed to place the names of the said persons on the list of those not qualified for employment in the city service.

The Secretary was directed to note on the records the following:

That Edward V. Amett was appointed as Assistant Physician at \$900 per annum at the City Hospital, Blackwell's Island, Department of Public Charities, under the provisions of clauses 11 and 12 of Rule XVIII, on Aug. 2, 1917, instead of on Aug. 14, 1917;

That James A. Linehan was appointed as Junior Draftsman in the Department of Water Supply, Gas and Electricity on July 30, for eleven days under clause 4 of Rule XII, and on Aug. 18 for thirty days under clause 4 of Rule XII.

A communication dated August 22 was presented from the Department of Water Supply, Gas and Electricity, stating that William F. Geary, a clerk in the Bureau of Water Supply, Manhattan, had been promoted to the second grade at \$840 per annum, provisionally, pending the result of the promotion examination for second grade clerk. The promotion was disapproved, and the Secretary was instructed to inform the department that the list resulting from the said examination was delayed by reason of the fact that efficiency records had not been submitted to the Commission.

A communication dated Aug. 29 was presented from the Secretary of the Department of Public Charities requesting approval of an honorarium of \$100 for John Adolph Glassburg for services from Sept. 1, 1916, to Aug. 31, 1917. The Secretary was instructed to approve the honorarium under clause 8 of Rule XII.

The Secretary was instructed to note on the records the following reassignments to duty in accordance with notifications from the departments concerned under the dates specified: Office of the President, Borough of Richmond—Aug. 27, Patrick J. Cummings, Laborer. Department of Education—Aug. 24, Paul Stirm, Junior Draftsman. Office of the President, Borough of Queens—Aug. 28, John Boese, Sweeper, John Duro, Laborer. Office of the President, Borough of Manhattan—Aug. 28, Matthew J. O'Neill, Laborer; Aug. 31, Catherine A. McGrath, Attendant. Department of Street Cleaning—Sept. 1, Hyman Kaplan, Sweeper. Office of the President, Borough of Brooklyn—Aug. 31, Antonio Campo, Laborer; Sept. 4, Hubert J. McPadden, Laborer.

A communication dated Aug. 6, was presented from the Commissioner of the Tenement House Department stating that a Typewriting Copyist in that department had changed her name, through marriage, from Anna E. Hunt to Anna H. Meenagh. The Secretary was instructed to note the fact on the records.

The following reports of Departmental Boards of Examiners for Positions in the Non-Competitive Class were approved upon the recommendation of the Acting Chief Examiner:

Department of Public Charities, dated Aug. 24 and 29.  
Department of Health, dated Aug. 15 (2), 16, and one undated.



A report dated Sept. 5 was presented from the Certification Clerk submitting a statement of certifications of names in excess of the number prescribed by the rules. The certifications were approved, the additional names having been certified to anticipate declarations on account of salary, location, etc.

The declarations of appointment of the following named candidates from the eligible lists specified, on account of illness, impracticability of leaving other employment, etc., were approved: Morris M. Marx, Electrician; Maxwell Goldstein, Edmund J. Gruenewald and Louis Schnitt, Topographical Draughtsman, Grade C.; Rudolph D. Orth, Adolph Jacoby, Abraham A. Brill and L. H. Zuckerman, Civil Service Examiner, Medical; Joseph E. Powers, Auto Engineman; Bernard Heslin, Carpenter (preferred); Beril Silber, Vincenzo Rulli, Abraham Levinson and George Cotton, Laborers, Manhattan; Mabel Kelly, Typewriting Copyist (Dictaphone); James A. O'Neill and Arthur J. L. Hock, Prison Keeper; A. J. Lintner and Jesse Frankel, Topographical Draughtsman, Grade C.; R. J. Montrose, Prison Keeper; William T. Cramer and John Tynan, Attendants (Preferred), temporary service; Patrick Rooney, Licensed Fireman, Bronx; Joseph C. Burns, Clerk, 2nd grade (preferred), temporary service; Mrs. Mary Moran and Mary B. Caulfield, Attendant (preferred), temporary service; Leon E. Lesser, Civil Service Examiner, medical; Hugh J. Gallagher, Laborer, Brooklyn (preferred); W. A. Barry and James M. Moran, Auto Truck Driver; Charles R. DuBois, Laborer, Ulster County.

The declarations of appointment of the following named candidates from the eligible lists specified for the reasons above set forth were also approved, and it was ordered that certification of their names be withheld until further notice: Helen Sullivan, Stenographer and Typewriter, 2nd grade; Walter D. Foley, Prison Keeper; Martin McMahon, Fireman, Fire Department; Marion Gold Lewis, Probation Officer; Francis J. Manley, Telephone Operator; Elizabeth A. Lawless, Clerk, 1st grade; Andrew Carroll, Prison Keeper; J. Gover, Topographical Draughtsman, Grade C.; Max Kannengieser, Henry C. Dinenberg and Robert E. Carlin, Topographical Draughtsman; Phebe L. DuBois and Isidor Krauss, Civil Service Examiner, Medical; Harold A. Plunkett, Fireman, Fire Department; John S. Dugan, Inspector of Elevators, Grade 2; Francis Taggart, Clerk, 1st grade; George B. Roberts, Jr., Janitor.

The declarations of appointment of the following named persons from the eligible lists specified were disapproved and the Secretary was instructed to record them as ineligible for further certification therefrom:

Joseph Isaacs, Harry Morgenbesser, Fiorvanti Falso, Sam. Schneider and Meyer Berg, Laborers, Manhattan; Edward Berkenfield and Edwin J. Weisenborn, Laborers, Brooklyn; L. W. Bleiler, Electrician; Antonio Mannino, Frank J. Tierney, Gaetano Conti, Samuel Beddie, John Bowles, Lawrence J. O'Neill and Arthur Conway, Laborers, Brooklyn; William Leonard, Laborer, Manhattan; John Tolato, Laborer, Brooklyn.

The requests of the following named persons for restoration to the eligible lists specified were granted, their failure to reply to notices regarding appointment, declarations of appointment, etc., having been satisfactorily explained to the Commission:

Frank P. Ryan, Temporary Clerk (old list); Margaret M. Whittle, Stenographer and Typewriter, 2nd grade; Herman Blume, Court Stenographer, for temporary appointment; Joseph B. Temple, Bookkeeper, 3rd grade; Adele Bernstein, Clerk, 1st grade; Osias Levenson, Playground and Gymnasium Attendant; Francesco Vitale, Laborer, Manhattan; John H. Kelly, Laborer, Manhattan (preferred); David H. Colin, Playground and Gymnasium Attendant (Temporary preferred list); Antonio Baccichetti, Fireman, Fire Department; O. Gunther, Mechanical Draughtsman, Electrical; Mary B. Caulfield, Attendant (preferred), temporary service; John J. Geherty, Auto Truck Driver; Edward Johnson, Stationary Engineer (preferred), for temporary appointment; Louis P. Senk, Patrolman; Helen C. Schmid, Nurse, temporary work; Charles Geibel, Attendance Officer; M. M. Franklin and Margaret R. Howard, Nurse, Temporary work.

The Secretary was instructed to note on the records the following:

That Carlo M. D'Onofrio, 199 Prince st., Manhattan, desired certification from the eligible list of Clerk, 1st grade, for appointment at \$480 per annum only.

The change of name by a court order of a candidate on the preferred list of Painter from John S. Modrakowski to John S. Modra.

That Isidor Seidman, 164 Suffolk st., Manhattan, desired certification from the eligible list of Clerk, 1st grade, for appointment at \$540 per annum only.

The death of Mary A. Karms, whose name appeared on the eligible list of Attendant.

The death of George E. Atkins, whose name appeared on the eligible list of Laborer, Ulster County.

The Secretary was instructed to mark W. J. Mielziner, 1236 Grand Boulevard and Concourse, Bronx, "not qualified" on the eligible list of Court stenographer, 4th Grade, for appointment in the Municipal Courts and the City Court, he having moved from the Borough of Queens to the Borough of The Bronx.

The Secretary was instructed to note on the eligible list of Electrician that L. Bleiler, Great Kills, S. I., had declined appointment in Manhattan on account of location.

The request of Walter J. Walsh, 66 Gouverneur st., Manhattan, that the Commission reconsider its action in rejecting his application for the position of Automobile Engineman (Ambulance) in Bellevue and Allied Hospitals (Non-Competitive Class) was denied.

The Secretary was directed to summon J. J. Kaminsky before the Commission in connection with his request that his name be changed on the records from Jacob J. Kaminsky to Joe J. Kaminsky.

The Secretary was directed to summon John C. Tighe, Clafin Terrace, Bronx, before the Commission in connection with his request that his name be removed from the disqualified list.

The Commission then adjourned to meet Wednesday, Sept. 12, 1917, at 10:30 a. m. JOHN F. SKELLY, Assistant Secretary.

## MUNICIPAL CIVIL SERVICE COMMISSION.

Minutes of a Special Meeting of the Municipal Civil Service Commission of New York Held Thursday, Sept. 6, 1917, at 3 P. M.

Present—Dr. Henry Moskowitz, President; Darwin R. James Jr., and Alexander Keogh, Commissioners. The President presided.

Upon the recommendation of Miss Upshaw, Assistant Chief Examiner in a report dated Sept. 6, it was

Resolved, That the promotion eligible list of Director, Bureau of Preventable Diseases, Department of Health, be and the same hereby is promulgated.

The Commission then adjourned to meet Wednesday, Sept. 12, 1917, at 10:30 a. m. JOHN F. SKELLY, Assistant Secretary.

## TENEMENT HOUSE DEPARTMENT.

### REPORT FOR QUARTER ENDED JUNE 30, 1917.

#### Tenements.

	Manhattan.	The Bronx.	Brooklyn.	Queens.	Rich- New York mond.	City.
Old Law. . . . .	35,377	4,855	33,690	1,756	378	76,056
New Law. . . . .	5,468	5,625	12,597	3,834	26	27,550
Total. . . . .	40,845	10,480	46,287	5,590	404	103,606
Same Quarter of 1916.						
Old Law. . . . .	35,572	4,862	35,051	1,879	378	77,742
New Law. . . . .	5,326	5,381	12,152	3,619	24	26,502
Total. . . . .	40,898	10,243	47,203	5,498	402	104,244
Apartments in Tenements.						
Old Law. . . . .	389,931	32,857	158,583	7,596	1,482	590,449

	Manhattan.	The Bronx.	Brooklyn.	Queens.	Rich- New York mond.	City.
New Law. . . . .	149,885	103,894	110,199	21,107	161	385,246
Total. . . . .	539,816	136,751	268,782	28,703	1,643	975,695

#### Same Quarter of 1916.

Old Law. . . . .	391,334	32,857	164,894	8,120	1,482	598,687
New Law. . . . .	145,313	97,852	103,783	19,196	155	366,299
Total. . . . .	536,647	130,709	268,677	27,316	1,637	964,986

#### New Law Tenements Erected.

Buildings. . . . .	18	33	113	61	..	225
Apartments. . . . .	592	896	1,580	419	..	3,487
Rooms. . . . .	2,445	3,472	6,029	2,006	..	13,952
Estimated Cost. . . . .	\$1,854,000	\$1,905,000	\$2,665,500	\$667,500	..	\$7,092,000

#### Same Quarter of 1916.

Buildings. . . . .	28	62	163	47	..	300
Apartments. . . . .	953	1,557	2,141	343	..	4,994
Rooms. . . . .	4,309	6,045	8,179	1,543	..	20,076
Estimated Cost. . . . .	\$3,237,500	\$3,075,000	\$3,126,500	\$500,000	..	\$9,939,000

#### Tenements Demolished.

Old Law. . . . .	17	4	18	1	..	40
New Law. . . . .	..	..	..	..	..	..
Total. . . . .	17	4	18	1	..	40

#### Same Quarter of 1916.

Old Law. . . . .	19	..	19	..	..	38
New Law. . . . .	..	..	..	..	..	..
Total. . . . .	19	..	19	..	..	38

#### New Tenement Plans Filed.

Plans. . . . .	6	13	36	12	..	67
Tenements. . . . .	6	17	53	42	..	118
Apartments. . . . .	212	529	835	457	..	2,033
Rooms. . . . .	771	1,863	3,153	1,997	..	7,784
Estimated Cost. . . . .	\$486,000	\$1,125,000	\$1,442,100	\$1,043,500	..	\$4,096,600

#### Same Quarter of 1916.

Plans. . . . .	78	45	89	34	..	246
Tenements. . . . .	96	70	167	68	..	401
Apartments. . . . .	3,733	1,815	1,967	675	..	8,190
Rooms. . . . .	17,412	6,848	7,732	2,694	..	34,686
Estimated Cost. . . . .	\$16,761,000	\$3,633,000	\$3,537,500	\$974,000	..	\$24,905,500

#### Plans Filed for the Alteration of Tenements.

Alteration Plans. . . . .	301	50	181	13	6	551
Tenements. . . . .	339	59	199	14	6	617
Estimated Cost. . . . .	\$274,184	\$67,300	\$83,732	\$5,350	\$2,075	\$432,641

#### Same Quarter of 1916.

Alteration Plans. . . . .	322	52	300	18	5	697
Tenements. . . . .	358	60	316	19	5	758
Estimated Cost. . . . .	\$373,432	\$31,346	\$143,603	\$11,260	\$4,550	\$564,191

#### Slips Filed for the Repair of Tenements.

Repair Slips. . . . .	249	25	101	3	1	379
Tenements. . . . .	251	25	101	3	1	381
Estimated Cost. . . . .	\$22,316	\$1,540	\$7,804	\$380	\$90	\$32,130

#### Same Quarter of 1916.

Repair Slips. . . . .	361	34	93	5	..	493
Tenements. . . . .	364	36	95	5	..	500
Estimated Cost. . . . .	\$19,739	\$2,903	\$4,256	\$475	..	\$27,373

#### Applications for Conversion of Tenements to Non-Tenements.

Applications. . . . .	29	6	58	3	2	98
Tenements. . . . .	29	7	58	3	2	99
Estimated Cost. . . . .	\$92,460	\$8,147	\$14,600	\$5	\$15	\$115,227

#### Same Quarter of 1916.

Applications. . . . .	33	5	56	7	7	108
Tenements. . . . .	33	5	56	7	7	108
Estimated Cost. . . . .	\$54,690	\$1,515	\$4,695	\$80	\$1,130	\$62,110

#### Plans Filed for the Conversion of Dwellings to Tenements.

Plans. . . . .	..	..	1	..	..	1
Tenements. . . . .	..	..	1	..	..	1
Apartments. . . . .	..	..	3	..	..	3
Rooms. . . . .	..	..	13	..	..	13
Estimated Cost. . . . .	..	..	\$1,000	..	..	\$1,000

#### Complaints Concerning Tenements.

Pending April 1, 1917..	1,477	89	461	49	5	2,081
Received—						
Signed. . . . .	1,421	101	568	387	1	2,428
Anonymous. . . . .	4,041	372	1,246	89	6	5,754
From other Depts. . . . .	458	396	650	103	17	1,624
Total. . . . .	5,920	869	2,464	579	24	9,856
Violations Issued—						
Old Building. . . . .	1,232	228	641	73	5	2,179
Prostitution. . . . .	..	..	10	..	..	10
Previously Acted on. . . . .	256	40	221	31	..	548
Cause Removed. . . . .	1,544	305	675	83	2	2,609
Referred to other Depts. . . . .	454	42	118	2	7	623
No Basis. . . . .	56	142	428	23	..	649
No action necessary. . . . .	1,287	94	511	379	10	2,281
Total. . . . .	4,829	851	2,604	591	24	8,899
Pending June 30, 1917..	2,568	107	321	37	5	3,038

#### Same Quarter of 1916.

Pending April 1, 1916..	1,167	117	597	29	14	1,924
Received. . . . .	6,850	787	2,395	173	20	10,225
Acted on. . . . .	7,005	735	2,492	174	9	10,415
Pending June 30, 1916..	1,012	169	500	28	25	1,734

#### Tenements for Which Ownership Was Registered.

Tenements Registered..	2,084	646	1,504	141	8	4,383
------------------------	-------	-----	-------	-----	---	-------

#### Same Quarter of 1916.

Tenements Registered..	2,252	678	1,799	227	21	4,977
------------------------	-------	-----	-------	-----	----	-------

#### Applications Received for Written Searches of Tenement Violations.

Applications. . . . .	2,939	468	1,572	63	20	5,062
-----------------------	-------	-----	-------	----	----	-------



	The Manhattan.	Bronx.	Brooklyn.	Queens.	Rich- mond.	New York City.
<i>Same Quarter of 1916.</i>						
Applications .....	2,445	582	1,899	91	13	5,030
<b>New Building Violations Filed on Tenements in Process of Erection.</b>						
Pending April 1, 1917..	35	104	234	39	..	412
Filed .....	87	157	163	17	..	424
Dismissed .....	63	162	162	32	..	419
Cancelled .....	7	11	47	2	..	67
Pending June 30, 1917..	52	88	188	22	..	350
<i>Same Quarter of 1916.</i>						
Pending April 1, 1916..	61	121	191	29	1	403
Filed .....	123	347	256	51	..	777
Dismissed .....	96	285	192	44	..	617
Cancelled .....	23	12	45	5	1	86
Pending June 30, 1916..	65	171	210	31	..	477
<b>Rooms Not Legally Lighted and Ventilated, and School Sinks.</b>						
Rooms not legally lighted and ventilated .....	31	48	3,561	329	35	4,004
*School sinks .....	..	..	19	96	3	118
<i>Same Quarter of 1916.</i>						
Rooms not legally lighted and ventilated .....	1,225	54	4,186	349	40	5,854
*School sinks .....	..	..	20	94	4	118
*Note—There remains no school sink on tenement property in the City of New York except where the house is vacant, where the school sink structure has been removed, but not all the requirements of the law have been met, or where the fixture cannot be removed at present owing to lack of proper sewer connection.						
<b>Old Law Tenements With Structural Violations.</b>						
Tenements with structural violations pending April 1, 1917.....	1,666	160	9,239	523	114	11,702
New cases .....	46	3	199	3	..	251
Defects remedied .....	141	6	35	..	1	183
Removed from tenement class .....	6	..	19	2	..	27
Pending June 30, 1917..	1,565	157	9,384	524	113	11,743
<i>Same Quarter of 1916.</i>						
Tenements with structural violations pending April 1, 1916.....	2,101	178	8,677	528	127	11,611
New cases .....	3	1	288	11	1	304
Defects remedied .....	154	11	112	12	4	293
Removed from tenement class .....	5	..	30	3	2	40
Pending June 30, 1916..	1,945	168	8,823	524	122	11,582
<b>Tenements with Violations.</b>						
Cases (one for each tenement)—						
Pending April 1, 1917	20,580	2,587	29,780	1,958	312	55,217
Filed .....	2,773	1,034	3,815	194	20	7,836
Dismissed .....	3,257	509	2,261	119	23	6,169
Pending June 30, 1917	20,096	3,112	31,334	2,033	309	56,884
<i>Same Quarter of 1916.</i>						
Cases (one for each tenement)—						
Pending April 1, 1916	22,067	2,968	29,182	2,324	293	56,834
Filed .....	2,964	973	3,806	305	36	8,084
Dismissed .....	3,757	691	5,473	382	33	10,336
Pending June 30, 1916	21,274	3,250	27,515	2,247	296	54,582
<b>Violations of Law in Completed and Occupied Tenements.</b>						
Fire Protection—						
Pending April 1, 1917	14,928	609	26,037	1,278	174	43,026
Issued .....	5,779	640	8,281	128	23	14,851
Dismissed or canceled .....	5,982	257	4,263	91	14	10,607
Pending June 30, 1917	14,725	992	30,055	1,315	183	47,270
Lighting and Ventilation—						
Pending April 1, 1917	1,048	79	12,399	158	281	13,965
Issued .....	515	125	472	5	3	1,120
Dismissed or canceled .....	588	80	2,552	6	5	3,231
Pending June 30, 1917	975	124	10,319	157	279	11,854
Paving and Grading—						
Pending April 1, 1917	4,781	401	2,166	53	14	7,415
Issued .....	931	157	560	3	1	1,652
Dismissed or canceled .....	876	66	218	5	..	1,165
Pending June 30, 1917	4,836	492	2,508	51	15	7,902
Plumbing and Drainage—						
Pending April 1, 1917	12,252	827	16,533	437	162	30,211
Issued .....	4,713	618	6,188	51	32	11,602
Dismissed or canceled .....	4,192	267	3,184	43	35	7,721
Pending June 30, 1917	12,773	1,178	19,537	445	159	34,092
Prostitution—						
Pending April 1, 1917	346	..	79	1	..	426
Issued .....	1	..	10	..	..	11
Dismissed or canceled .....	47	..	28	..	..	75
Pending June 30, 1917	300	..	61	1	..	362
Toilet Accommodations—						
Pending April 1, 1917	6,133	630	7,837	255	78	14,933
Issued .....	2,149	305	2,890	34	11	5,389
Dismissed or canceled .....	2,242	147	1,569	26	17	4,001
Pending June 30, 1917	6,040	788	9,158	263	72	16,321
Shafts and Courts—						
Pending April 1, 1917	77	2	468	40	1	588
Issued .....	12	1	88	14	1	116
Dismissed or canceled .....	25	..	37	6	..	68
Pending June 30, 1917	64	3	519	48	2	636
Unlawful Use of Premises—						
Pending April 1, 1917	460	20	364	23	6	873
Issued .....	119	10	100	..	..	229
Dismissed or canceled .....	193	11	84	2	1	291
Pending June 30, 1917	386	19	380	21	5	811
Other Alterations and Repairs—						
Pending April 1, 1917	20,413	2,974	24,090	1,429	252	49,158
Issued .....	6,583	1,224	5,454	107	85	13,453
Dismissed or canceled .....	5,788	633	2,662	44	80	9,207
Pending June 30, 1917	21,208	3,565	26,882	1,492	257	53,404
Miscellaneous Cleaning—						
Pending April 1, 1917	13,241	972	7,709	288	53	22,263
Issued .....	3,287	449	2,450	40	19	6,245

	The Manhattan.	Bronx.	Brooklyn.	Queens.	Rich- mond.	New York City.
<i>Same Quarter of 1916.</i>						
Dismissed or canceled	3,129	216	1,132	29	16	4,522
Pending June 30, 1917	13,399	1,205	9,027	299	56	23,986
Others—						
Pending April 1, 1917	3,118	640	627	29	27	4,441
Issued .....	260	283	577	11	2	1,133
Dismissed or canceled	316	126	340	6	5	793
Pending June 30, 1917	3,062	797	864	34	24	4,781
Totals—						
Pending April 1, 1917	76,797	7,154	98,309	3,991	1,048	187,299
Issued .....	24,349	3,812	27,070	393	177	55,801
Dismissed or canceled	23,378	1,803	16,069	258	173	41,681
Pending June 30, 1917	77,768	9,163	109,310	4,126	1,052	201,419
<i>Same Quarter of 1916.</i>						
Totals—						
Pending April 1, 1916	71,112	6,516	80,050	4,253	729	162,660
Issued .....	30,906	4,536	25,503	1,534	186	62,665
Dismissed or canceled	19,829	2,431	21,820	1,038	145	45,263
Pending June 30, 1916	82,189	8,621	83,733	4,749	770	180,062
<b>Nature of Work Accomplished.</b>						
Ceilings, walls, shaft and courts cleaned or repaired .....	14,737	490	2,967	50	9	18,253
Chimneys, drains, leaders and gutters cleaned, repaired or provided .....	1,717	69	974	19	11	2,790
Disinfections made .....	5	13	32	6	..	56
Fire Protection—						
Buildings provided with fire escapes..	21	5	51	1	3	81
Other fire escape improvements effected	11,939	486	4,293	78	24	16,820
Fireproofing .....	333	64	174	27	1	599
Springs provided for fireproof doors .....	8,350	..	..	..	..	8,350
Janitors Provided .....	..	2	..	..	..	2
Lighting and ventilating improvements made ..	945	160	2,865	60	6	4,036
Paving and grading....	1,052	83	221	6	..	1,362
Plumbing fixtures and pipes provided, removed or repaired...	3,752	288	2,329	34	17	6,420
Unlawful use of premises discontinued .....	393	20	259	12	..	684
Water supply improvements made .....	363	49	163	5	2	582
Water closets, privies, school sinks and cesspools provided, removed, cleaned or repaired .....	7,128	295	3,185	59	30	10,697
Other cleaning and repairs .....	10,061	1,018	3,598	93	46	14,816
Total.....	60,796	3,042	21,111	450	149	85,548
<i>Same Quarter of 1916.</i>						
Total.....	59,832	4,370	39,580	1,292	126	105,200

JOHN J. MURPHY, Commissioner.

**Department of Plant and Structures.**

Report for Week Ended Sept. 15, 1917.

Vouchers Forwarded to the Comptroller—Open market orders, \$9,480.35; contracts, \$4,550.09; miscellaneous, \$97.25; payrolls, \$13,203.84; payrolls, special, \$12.50; total, \$27,344.03.

Moneys Received—Brooklyn Bridge: Privileges, \$697.82; elevated railroad tolls, \$5,274.20; total, \$5,972.02. Williamsburg Bridge: Privileges, \$57.87. Manhattan Bridge: Privileges, \$347. Queensboro Bridge: Privileges, \$1. Municipal Garage Service: Material and labor, repairs—Claims, \$15.72; total, \$6,393.61.

F. J. H. KRACKE, Commissioner.

**Borough of Brooklyn.**

Report for Week Ended Sept. 22, 1917.

Bureau of Public Buildings and Offices, Orders Issued—For supplies, 9; for repairs, 12.

**Bureau of Incumbrances and Permits.**

Complaint Department—Tenement House Department, 2; mail, 10; office, 17; inspectors, 30; Police Department, 5. Classification and Disposal: Boulders, 61; trees and limbs, 41; earth and refuse, 49 loads; store fixtures on account of dispossession, 4 loads.

Inspectors' Department—Complaints made, 30; complaints settled, 71; inspection, building operations, etc., 325; applications approved, etc., 48.

Permit Department—Permits: Borough Gas Co., 5; flag walk repairs, 41; building material, 25; tar kettles, 4; crosswalks, 32; special, 49; tool houses, 18; cement walks, 17; driveways, 20; Edison Electric Company, 51; Brooklyn Rapid Transit Railroad Company, 12; Brooklyn Union Gas Co., 91; Department of Water Supply, Gas and Electricity, 19; Kings County Lighting Co., 10; Flatbush Gas Co., 15; water and sewer connections, 167.

Cashier's Department—Moneys received: Repaving over water connections, \$589.70; repaving over sewer connections, \$145.50; repaving over gas connections, \$3,789.68; inspection of work done by corporations, \$76; extra paving, \$24.23; special paving, \$6,230.25; total, \$10,855.36.

**Bureau of Sewers.**

Moneys Received—For sewer permits, \$417.90.

Permits Issued—For new sewer connections, 24; for old sewer connections (repairs), 17.

Work Done—Linear feet 6-inch house connections, also 8-inch, 590; linear feet sewer built, 90-inch to 166-inch, 188; linear feet sewer built, 24-inch to 90-inch, 163; linear feet pipe sewer built, 1,087; manholes built, 9; basins built, 2; feet sewer repaired, 24; basins repaired, 55; linear feet of pipe sewers cleaned, 112,560; linear feet of large sewers cleaned, 1,450; linear feet of sewers examined, 187,210; basins cleaned, 954; basins relieved, 29; basins examined, 414; manhole heads and covers reset, 20; basin heads reset, 6; manhole covers put on, 39; basin pans set and reset, 20; gallons sewage pumped, 26th Ward, 71,341,900; gallons sewage pumped, 31st Ward, 60,894,840; cubic feet sludge pumped, 26th Ward, 48,344; cubic feet sludge pumped, 31st Ward, 26,544; complaints examined, 10; manholes repaired, 51.

Commissioner of Public Works.  
Laboring Force Employed—Repairing and Cleaning Sewers: Inspectors of Sewer Connections, 12; Foremen, 9; Inspectors of Sewers and Basins, 7; Mechanics, 2; Laborers, 96; horses and carts, 33. Street Improvement Fund: Inspectors of Construction, 31; Laborers, 12. 26th Ward Disposal Works: Stokers, 4; Stationary Engineers, 4; Laborers, 14. 31st Ward Disposal Works: Stokers, 10; Foremen, 1; Stationary Engineers, 9; Laborers, 16. Cleaning Large B. B. & C. Sewers: Foremen, 1; Laborers, 7; horses and carts, 1. Gowanus Pumping Station: Stationary Engineers, 2; Laborers, 5.

**Bureau of Highways.**

Work Done—Dangerous holes repaired and made safe, 123. By Repair Gangs, square yards: Granite, grade 1, T. and G., 3; granite, grade 2, T. and G., 615; granite, grouted, No. 1, 328; granite grouted, No. 2, 45; granite on sand, 411; wood blocks, 10; asphalt blocks, 471; Medina pavement, 184; brick gutters, 10; total, 2,077. Removing asphalt and block pavements, 1,535 square yards, 6-inch concrete under asphalt; 456 square yards 6-inch concrete under block pavements. By Connection Gangs, square yards: Granite, grade 1, T. and G., 45; granite, grade 2, T. and G., 286; granite, grouted, No. 1, 337; granite, grouted, No. 2, 369; granite



on sand, 343; Belgian blocks, 4; iron slag blocks, 2; wood blocks, 110; asphalt blocks, 2; Medina pavement, 3; macadam pavement, 280; brick gutters, 1; total, 1,782. Concrete curb, linear feet, 14; square yards of pavement repaired, 3,859; linear feet of curbing reset, bluestone, 19; linear feet of cement curb, 27; square feet of bluestone walks, 4,185; square feet of bridging, 99; square feet of cement walks, 1,266; macadam roadway cleaned, square yards, 20,764; dirt roadway repaired and cleaned, square yards, 54,314, by machine; gutter cleaned, square yards, 40,712; repairs made to macadam roadways, square yards, 7,266; gutters paved, square yards, 18; ash sidewalks built, square yards, 400; dirt sidewalks built, square yards, 690. Asphalt plant: 1,768 box plant product. Street maintenance: 348.6 cubic feet asphalt laid; repairing auto trucks; plant repairs; vacations and military service. Street restoring: 3,685 square yards asphalt laid. Miscellaneous country work: 30 linear feet drain pipe laid; 1 cesspool built; 8 cesspools cleaned or repaired; 71,805 square yards streets sprinkled with oil; 331 miles streets with water; bridge repairs; drainage; care of yards; details; miscellaneous trucking; cleaning miscellaneous streets; filling washouts and repairs to tools and equipments.

#### Building Bureau.

Plans Filed—For New Buildings: Brick, 23; estimated cost, \$292,100. Frame, 17; estimated cost, \$62,800. For alterations, 51; estimated cost, \$605,595. cost of book slip permits, \$31,775; cost of plumbing slip permits, \$1,423; total plans filed, 91; estimated cost, \$993,693.

Violation cases filed, 28; violation notices issued, 31; violation letter notices issued, 3; cases referred for court action, 3. L. H. POUNDS, President.

#### Changes in Departments, Etc.

##### DEPARTMENT OF PARKS.

**Services Ceased**—Denman T. Mara, 433 E. 162nd st.; George W. Gupit, 205 Seventh ave.; James F. Travers, 453 Orono ave., Brooklyn; Bernard Campbell, Pennyfield ave., Throggs Neck, and Frank C. Velje, 545 E. 143rd st., Automobile Engineering, Sept. 14.

**MANHATTAN AND RICHMOND.**  
**Services Ceased**—Charles M. Piper, 358 New York ave., Brooklyn, General Foreman (Shops), Oct. 3.

##### BOROUGH OF MANHATTAN.

**BUREAU OF BUILDINGS.**  
**Appointed**—Morris Fuchs, 105½ Lewis st., Clerk at \$540 per annum, and Daisy Moody, 210 Sixth ave., Brooklyn, Typewriting Copyist at \$600 per annum, for fifteen days, Oct. 4.

##### CITY COURT.

**Appointed**—Joseph P. McCarthy, Court Attendant at \$1,500 per annum, Oct. 5.



#### OFFICIAL DIRECTORY.

Unless otherwise stated, the Public Offices of the City are open for business from 9 a. m. to 5 p. m.; Saturday, 9 a. m. to 12 noon.

##### CITY OFFICES.

**MAYOR'S OFFICE.**  
City Hall. Telephone, 1000 Cortlandt.  
John Purroy Mitchell, Mayor.  
Theodore Rousseau, Secretary.  
Samuel L. Martin, Executive Secretary.  
Paul C. Wilson, Assistant Secretary.  
**Bureau of Weights and Measures.**  
Municipal Building, 3d floor. Telephone, 1498 Worth.  
..... Commissioner.  
**COMMISSIONER OF ACCOUNTS.**  
Municipal Building, 12th floor. Telephone, 4315 Worth.  
Leonard M. Wallstein, Commissioner of Accounts.  
**BOARD OF ALDERMEN.**  
Clerk's Office, Municipal Building, 2nd floor. Telephone, 4430 Worth.  
F. J. Scully, Clerk.  
**President of the Board of Aldermen.**  
City Hall. Telephone, 6770 Cortlandt.  
Frank L. Dowling, President.  
**BOARD OF AMBULANCE SERVICE.**  
Municipal Building, 10th floor. Ambulance Calls, 3100 Spring. Administration Offices, 748 Worth.  
**ARMORY BOARD.**  
Hall of Records. Telephone, 3900 Worth.  
C. D. Rhinehart, Secretary.  
**ART COMMISSION.**  
City Hall. Telephone, 1197 Cortlandt.  
John Quincey Adams, Assistant Secretary.  
**BOARD OF ASSESSORS.**  
Municipal Building, 8th floor. Telephone, 29 Worth.  
William C. Ormoud, Chairman.  
St. George B. Tucker, Secretary.

**BELLEVUE AND ALLIED HOSPITALS.**  
26th st. and 1st ave. Telephone, 4400 Madison Square.  
Dr. John W. Brannan, President.  
J. K. Paulding, Secretary.

**CENTRAL PURCHASE COMMITTEE.**  
Municipal Building, 12th floor. Telephone, 4227 Worth.

**BUREAU OF THE CHAMBERLAIN.**  
Municipal Building, 8th floor. Telephone, 4270 Worth.  
Milo R. Maltbie, Chamberlain.

**BOARD OF CHILD WELFARE.**  
City Hall. Telephone, 4127 Cortlandt.  
Harry L. Hopkins, Secretary.

**CITY CLERK AND CLERK OF THE BOARD OF ALDERMEN.**  
Municipal Building, 2nd floor. Telephone, 4430 Worth.  
F. J. Scully, City Clerk.

**BOARD OF CITY RECORD.**  
Supervisor's Office, Municipal Building, 8th floor. Distributing Division, 96 Reade st. Telephone, 3490 Worth.  
Joseph N. Quail, Supervisor.

**DEPARTMENT OF CORRECTION.**  
Municipal Building, 24th floor. Telephone, 1610 Worth.  
Burdette G. Lewis, Commissioner.

**DEPARTMENT OF DOCKS AND FERRIES.**  
Pier "A," North River. Telephone, 300 Rector.  
R. A. C. Smith, Commissioner.

**DEPARTMENT OF EDUCATION.**  
Board of Education.  
Park ave. and 59th st. Telephone, 5580 Plaza.  
Stated meetings of the Board are held at 4 p. m. on the first Monday in February, the second Wednesday in August and the second and fourth Wednesdays in every month, except August.

William G. Willcox, President.  
A. Emerson Palmer, Secretary.

**BOARD OF ELECTIONS.**  
General Office and Office of the Borough of Manhattan, Municipal Building, 18th floor. Telephone, 1307 Worth.

Edward F. Boyle, President.  
Moses M. McKee, Secretary.

**Other Borough Offices.**  
The Bronx.  
368 E. 148th st. Telephone, 356 Melrose.

Brooklyn.  
435-445 Fulton st. Telephone, 1932 Main.

Queens.  
64 Jackson ave., L. I. City. Telephone, 3375 Hunters Point.

Richmond.  
Borough Hall, New Brighton, S. I. Telephone, 1000 Tompkinsville.

All offices open from 9 a. m. to 4 p. m., Saturdays to 12 noon.

**BOARD OF ESTIMATE AND APPOINTMENT.**  
Municipal Building, 13th floor. Telephone, 4560 Worth.

Joseph Haag, Secretary.

**Bureau of Records and Minutes.**  
Municipal Building, 13th floor. Telephone, 4560 Worth.

Joseph Haag, Secretary.

**Office of the Chief Engineer.**  
Municipal Building, 13th floor. Telephone, 4560 Worth.

Nelson P. Lewis, Chief Engineer.

**Bureau of Public Improvements.**  
Municipal Building, 13th floor. Telephone, 4560 Worth.

Nelson P. Lewis, Chief Engineer.

**Bureau of Franchises.**  
Municipal Building, 13th floor. Telephone, 4560 Worth.

Harry P. Nichols, Engineer.

**Bureau of Contract Supervision.**  
Municipal Building, 13th floor. Telephone, 4560 Worth.

Central Testing Laboratory, 125 Worth st. Telephone, 3088 Franklin.

Tilden Adamson, Director.

**Bureau of Personal Service.**  
Municipal Building, 13th floor. Telephone, 4560 Worth.

George L. Turrell, Director.

**DEPARTMENT OF FINANCE.**  
Municipal Building, 5th floor. Telephone, 1200 Worth.

William A. Prendergast, Comptroller.

Deputy Comptrollers, 7th floor. Edmund D. Fisher, Albert E. Hadlock, Shepard A. Morgan, Hubert L. Smith.

**Receiver of Taxes.**  
Manhattan—Municipal Building, 2nd floor. Telephone, 1200 Worth.

Brooklyn—177th st. and Arthur ave. Telephone, 140 Tremont.

Queens—5 Court Square, L. I. City. Telephone, 3386 Hunters Point.

Richmond—Borough Hall, St. George. Telephone, 100 Tompkinsville.

William C. Hecht, Receiver of Taxes.

**Collector of Assessments and Arrears.**  
Manhattan—Municipal Building, 3d floor. Telephone, 1200 Worth.

Brooklyn—177th st. and Arthur ave. Telephone, 47 Tremont.

Queens—503 Fulton st. Telephone, 8340 Main.

Manhattan—Municipal Building, Court Square, L. I. City. Telephone, 1553 Hunters Point.

Richmond—Borough Hall, St. George. Telephone, 1000 Tompkinsville.

Daniel Moynahan, Collector.

**FIRE DEPARTMENT.**  
Municipal Building, 11th floor. Telephone, 4100 Worth.

Brooklyn, 365 1st st. Telephone, 7600 Main.

Robert Adamson, Commissioner.

**DEPARTMENT OF HEALTH.**  
Centre and Walker sts., Manhattan. Telephone, 6280 Franklin.

Bureau of Burial and Contagious Disease offices always open.

Brooklyn, 3731 Third ave. Brooklyn, Flatbush ave., Willoughby and Fleet sts. Queens, 372 Fulton st., Jamaica. Richmond, 514 Bay st., Stapleton.

Haven Emerson, Commissioner.

Alfred E. Shipley, Secretary.

**BOARD OF HEALTH.**  
600 Mulberry st. Telephone, 2990 Spring.  
Board meets first Wednesday in each month at 4 p. m.

Charles Samson, Secretary.

**LAW DEPARTMENT.**  
Office of Corporation Counsel.  
Main office, Municipal Building, 16th floor. Telephone, 4600 Worth.

Lamar Hardy, Corporation Counsel.

Brooklyn office, 153 Pierrepont st. Telephone, 2948 Main.

**Bureau of Street Openings.**  
Main office, Municipal Building, 15th floor. Telephone, 1380 Worth.

Brooklyn office, 166 Montague st. Telephone, 5916 Main.

Queens office, Municipal Building, L. I. City. Telephone, 3886 Hunters Point.

**Bureau for the Recovery of Penalties.**  
Municipal Building, 15th floor. Telephone, 4560 Worth.

**Bureau for the Collection of Arrears of Personal Taxes.**  
Municipal Building, 17th floor. Telephone, 4585 Worth.

**DEPARTMENT OF LICENSES.**  
Main office, 49 Lafayette st. Telephone, 4490 Franklin.

George H. Bell, Commissioner.

Brooklyn—381 Fulton st. Telephone, 1497 Main.

Richmond—Borough Hall, New Brighton. Telephone, 1000 Tompkinsville.

Division of Licensed Vehicles—517-519 W. 57th st. Telephone, 6387 Columbus.

Public Employment Bureau—Men's departments, 128 Leonard st. Women's departments, 53 Lafayette st. Telephone, 6100 Franklin.  
Branch Offices: 157 E. 67th st., Manhattan; Telephone, 2001 Plaza. 436 W. 27th st., Manhattan. Telephone, 1937 Chelsea. 12 W. 11th st., Manhattan; Telephone, 8065 Chelsea. 85 Java st., Brooklyn; Telephone, 3274 Greenpoint.

**MUNICIPAL CIVIL SERVICE COMMISSION.**  
Municipal Building, 14th floor. Telephone, 1580 Worth.

Henry Moskowitz, President.  
Robert W. Belcher, Secretary.

**MUNICIPAL REFERENCE LIBRARY.**  
Municipal Building, 5th floor. Telephone, 1072 Worth. 9 a. m. to 5 p. m.; Saturday, to 1 p. m.

**DEPARTMENT OF PARKS.**  
Municipal Building, 10th floor. Telephone, 4850 Worth.

Cabot Ward, Commissioner, Manhattan and Richmond.

**Borough of Brooklyn.**  
Litchfield Mansion, Prospect Park, Brooklyn. Telephone, 2300 South.

Raymond V. Ingersoll, Commissioner.

**Borough of The Bronx.**  
Zbrowski Mansion, Claremont Park. Telephone, 2640 Tremont.

Thomas W. Whittle, Commissioner.

**Borough of Queens.**  
The Overlook, Forest Park, Richmond Hill. L. I. Telephone, 2300 Richmond Hill.

John E. Weier, Commissioner.

**PARA BOARD.**  
Municipal Building, 10th floor. Telephone, 4850 Worth.

Cabot Ward, President; Louis W. Fehr, Secretary.

**PAROLE COMMISSION.**  
Municipal Building, 24th floor. Telephone, 2254 Worth.

Thomas R. Minnick, Secretary.

**DEPARTMENT OF PLANT AND STRUCTURES.**  
Municipal Building, 18th floor. Telephone, 380 Worth.

F. J. H. Kracke, Commissioner.

**EXAMINING BOARD OF PLUMBERS.**  
Municipal Building, 9th floor. Telephone, 1800 Worth.

Janet A. G. Hahn, Clerk.

**POLICE DEPARTMENT.**  
240 Centre st. Telephone, 3100 Spring.

Arthur Woods, Commissioner.

**DEPARTMENT OF PUBLIC CHARITIES.**  
Principal office, Municipal Building, 10th floor. Telephone, 4440 Worth.

John A. Kingsbury, Commissioner.

Brooklyn and Queens, 327 Schermerhorn st., Brooklyn. Telephone, 2977 Main.

**Bureau of Social Investigation.** Pearl and Centre sts., Telephone, 4405 Worth.

**Borough of Richmond.** Borough Hall, St. George. S. I. Telephone, 1000 Tompkinsville.

**PUBLIC SERVICE COMMISSION.**  
120 Broadway, 8 a. m. to 11 p. m., every day, including holidays and Sundays. Telephone, 7500 Rector.

Oscar S. Straus, Chairman.

James C. Walker, Secretary.

**BOARD OF REVISION OF ASSESSMENTS.**  
Municipal Building, 7th floor. Telephone, 1200 Worth.

John Korb, Jr., Chief Clerk.

**COMMISSIONERS OF SINKING FUND.**  
Office of Secretary, Municipal Building, 7th floor. Telephone, 1200 Worth.

John Korb, Jr., Secretary.

**BOARD OF STANDARDS AND APPEALS.**  
Municipal Building, 9th floor. Telephone, 184 Worth.

Rudolph P. Miller, Chairman.

**DEPARTMENT OF TAXES AND ASSESSMENTS.**  
Municipal Building, 9th floor. Telephone, 1800 Worth.

Lawson Purdy, President.

C. Rockland Tyne, Secretary.

**DEPARTMENT OF STREET CLEANING.**  
Municipal Building, 12th floor. Telephone, 4240 Worth.

John T. Fetherston, Commissioner.

**TENEMENT HOUSE DEPARTMENT.**  
Manhattan and Richmond offices, Municipal Building, 19th floor. Telephone, 1526 Worth.

Brooklyn and Queens office, 503 Fulton st., Brooklyn. Telephone, 3825 Main.

Bronx office, 391 E. 149th st. Telephone, 7107 Melrose.

John J. Murby, Commissioner.

**BOARD OF WATER SUPPLY.**  
Municipal Building, 22nd floor. Telephone, 3150 Worth.

Charles Straus, President.

George Featherstone, Secretary.

**DEPARTMENT OF WATER SUPPLY, GAS AND ELECTRICITY.**  
Municipal Building, 23d, 24th and 25th floors. Telephone: Manhattan, 4320 Worth; Brooklyn, 3580 Main; Queens, 3441 Hunters Point; Richmond, 840 Tompkinsville; Bronx, 3400 Tremont.

Brooklyn, 50 Court st., Bronx, Tremont and Arthur ave. Queens, Municipal Building, L. I. City. Richmond, Municipal Building, St. George. William Williams, Commissioner.

#### BOROUGH OFFICES.

**BOROUGH OF THE BRONX.**  
President's office, 3d and Tremont ave. Telephone, 2680 Tremont.

Douglas Mathewson, President.

**BOROUGH OF BROOKLYN.**  
President's office, 2d floor, Borough Hall. Commissioner of Public Works, 2d floor, Borough Hall.

Assistant Commissioner of Public Works, 2d floor, Borough Hall.

Bureau of Highways, 5th and 12th floors, 50 Court st.

Bureau of Public Buildings and Offices, 10th floor, 50 Court st.

Bureau of Sewers, 10th floor, 215 Montague st.

Bureau of Buildings, 4th floor, Borough Hall.

Topographical Bureau, 209 Montague st.

Bureau of Substructures, 11th floor, 50 Court st. Telephone, 3960 Main.

Lewis H. Pounds, President.

**BOROUGH OF MANHATTAN.**  
President's office, 20th floor, Municipal Building.

Commissioner of Public Works, 21st floor, Municipal Building.

Assistant Commissioner of Public Works, 21st floor, Municipal Building.

Bureau of Highways, 21st floor, Municipal Building.

Bureau of Public Buildings and Offices, 20th floor, Municipal Building.

Bureau of Sewers, 21st floor, Municipal Building.

Bureau of Buildings, 20th floor, Municipal Building.

Telephone, 4227 Worth.

Marcus M. Marks, President.

**BOROUGH OF QUEENS.**  
President's office, 68 Hunters Point ave., L. I. City. Telephone, 5400 Hunters Point.

Maurice F. Connolly, President.

**BOROUGH OF RICHMOND.**  
President's office, New Brighton. Telephone, 1000 Tompkinsville.

Calvin D. Van Name, President.

**QUEEN'S.**  
Manhattan, Municipal Building, 2nd floor.

Open at all hours of the day and night. Telephone, 3711 Worth.  
Bronx—Arthur and Tremont ave. Telephone, 1250 Tremont. 8 a. m. to midnight, every day.  
Brooklyn, 236 Duffield st. Telephone, 4004 Main. Open at all hours of the day and night.  
Queens, Town Hall, Jamaica. 9 a. m. to 10 p. m.; Sundays and holidays, 9 a. m. to 12 noon.  
Richmond, 175 Second st., New Brighton. Open at all hours of the day and night.

#### COUNTY OFFICES.

Unless otherwise stated, the County offices are open for business from 9 a. m. to 4 p. m.; Saturday, 9 a. m. to 12 noon.

##### NEW YORK COUNTY.

**COUNTY CLERK.**  
County Court House, Telephone, 5388 Cortlandt.

9 a. m. to 2 p. m., during July and August.  
Wm. F. Schneider, County Clerk.

**DISTRICT ATTORNEY.**  
Criminal Courts Building, 9 a. m. to 5.15 p. m.; Saturdays, to 12 noon. Telephone, 2304 Franklin.

Edward Swann, District Attorney.

**COMMISSIONER OF JUDGES.**  
280 Broadway. Telephone, 241 Worth.

Frederick O'Byrne, Commissioner.

**PUBLIC ADMINISTRATOR.**  
Hall of Records. Telephone, 3406 Worth.

William M. Hoos, Public Administrator.

**COMMISSIONER OF RECORDS.**  
Hall of Records. Telephone, 3900 Worth.

Charles K. Lexow, Commissioner.

**REGISTER.**  
Hall of Records. Telephone, 3900 Worth.

9 a. m. to 2 p. m., during July and August.  
John J. Hopper, Register.

**SHERIFF.**  
51 Chambers st. Telephone, 4300 Worth.

New York County Jail, 70 Ludlow st.

Alfred E. Smith, Sheriff.

**SUBROGATES.**  
Hall of Records. Telephone, 3900 Worth.

John P. Cohan, Robert Ludlow Fowler, Surrogate.

William Rav De Lano, Chief Clerk.

John F. Curry, Commissioner of Records.

##### KINGS COUNTY.

**COUNTY CLERK.**  
Hall of Records. Telephone,



## RICHMOND COUNTY.

## COUNTY CLERK.

County Office Building, Richmond. Telephone, 28 New Dorp.

## COUNTY JUDGE AND SHERIFF.

County Office Building, Richmond. Telephone, 28 New Dorp. Trial Terms, with Grand and Trial Jury, second Monday of March, first Monday of October. Trial Terms, with Trial Jury only, first Monday of May, first Monday of December. Special Terms, without jury, Wednesday of each week, except the last week of July, the month of August and the first week of September.

## SHERIFF'S COURT.

Monday and Tuesday of each week at the Borough Hall, St. George, and on Wednesday at the Surrogate's Court at Richmond, except during the session of the County Court. There will be no Surrogate's Court during the month of August. Surrogate's Court and Office, Richmond. Surrogate's Chambers, Borough Hall, St. George. I. Harry Tiernan, County Judge and Surrogate.

## DISTRICT ATTORNEY.

Borough Hall, St. George. Telephone, 50 Tompkinsville, 9 a. m. to 5 p. m.; Saturday, to 12 noon.

## COMMISSIONER OF JUDICIAL.

Village Hall, Stapleton. Telephone, 81 Tompkinsville. Edward J. Miller, Commissioner.

## PUBLIC ADMINISTRATOR.

Port Richmond. Telephone, 704 West Brighton. William T. Holt, Public Administrator.

## SHERIFF.

County Court House, Richmond. Telephone, 120 New Dorp. Spire Pitou, Jr., Sheriff.

## THE COURTS.

## CITY COURT OF THE CITY OF NEW YORK.

City Hall Park. Court opens at 10 a. m. Trial Term, Part I, opens at 9 a. m. Telephone, 122 Cortlandt. Special Term Chambers held from 10 a. m. to 4 p. m.; Saturday, to 12 noon. Clerk's office open from 9 a. m. to 4 p. m.; Saturday, to 12 noon.

## CITY MAGISTRATES' COURTS.

Boroughs of Manhattan and Bronx. William McAdoo, Chief City Magistrate, 300 Mulberry st. Telephone, 9420 Spring. Frank Oliver, Chief Clerk, 300 Mulberry st. Telephone, 9420 Spring. Special Term Chambers, Chief Probation Officer, 300 Mulberry st. Telephone, 9420 Spring. First District—110 White st. Second District—125 Sixth ave. Third District—2d ave. and 1st st. Fourth District—151 E. 57th st. Fifth District—121st st. and Sylvan pl. Sixth District—162d st. and Brook ave., Bronx. Seventh District—104 W. 54th st. Eighth District—104 E. 181st st., Bronx. Twelfth District—1130 St. Nicholas ave. Night Court for Women—125 Sixth ave. Night Court for Men—151 E. 57th st. Domestic Relations Court (Manhattan)—151 E. 57th st. Domestic Relations Court (Bronx)—104 E. 181st st., Bronx. Municipal Term—Room 500, Municipal Building. Traffic Court—301 Mott st.

## Borough of Brooklyn.

William F. Delaney, Deputy Chief Clerk, 44 Court st. Telephone, 7411 Main. Deputy Chief Probation Officer, 44 Court st. Telephone, 7411 Main. First District—318 Adams st. Fifth District—Williamsburgh Bridge Plaza. Sixth District—495 Gates ave. Seventh District—31 Snyder ave. Eighth District—West 8th st., Coney Island. Ninth District—5th ave. and 23rd st. Tenth District—133 New Jersey ave. Domestic Relations—402 Myrtle ave. Municipal Term—2 Butler st.

## Borough of Queens.

First District—St. Mary's Lyceum, L. I. City. Second District—Town Hall, Flushing. Third District—Central ave., Far Rockaway. Fourth District—Town Hall, Jamaica.

## Borough of Richmond.

First District—Lafayette ave., New Brighton. Second District—Village Hall, Stapleton. All courts open daily from 9 a. m. to 4 p. m., except on Saturdays, Sundays and legal holidays, when only morning sessions are held.

## COURT OF GENERAL SESSIONS.

Criminal Court Building. Court opens at 10.30 a. m. Clerk's office open from 9 a. m. to 4 p. m., and on Saturdays until 12 noon. Edward R. Carroll, Clerk.

## MUNICIPAL COURTS.

The Clerk's offices are open from 9 a. m. to 4 p. m.; Saturday, to 12 noon. Board of Justices—Secretary, 264 Madison st., Manhattan. Telephone, 2596 Orchard.

## Borough of Manhattan.

First District—146 Grand st. Telephone, 9611 Spring. Additional part is held at the southwest corner of 6th ave. and 10th st. Telephone 2513 Chelsea. Second District—264-266 Madison st. Telephone, 4300 Orchard. Third District—314 W. 54th st. Telephone, 5450 Columbus. Fourth District—207 E. 32d st. Telephone, 4358 Murray Hill. Fifth District—2565 Broadway. Telephone, 4006 Riverside. Sixth District—155 E. 88th st. Telephone, 4343 Lenox. Seventh District—70 Manhattan st. Telephone, 6334 Morningside. Eighth District—121st st. and Sylvan place. Telephone, 3950 Harlem. Ninth District—Madison ave. and 59th st. Telephone, 3873 Plaza.

## Borough of The Bronx.

First District—Town Hall, 1400 Williamsbridge rd. Westchester. Telephone, 457 Westchester. Second District—Washington ave. and 162nd st. Telephone, 3042 Melrose.

## Borough of Brooklyn.

First District—State and Court sts. Telephone, 7091 Main. Second District—495 Gates ave. Telephone, 504 Bedford. Third District—6 Lee ave. Telephone, 556 Williamsburg. Fourth District—140 Howard ave. Telephone, 4323 Bushwick. Fifth District—5220 Third ave. Telephone, 3907 Sunset. Sixth District—236 Duffield st. Telephone, 6166 Main. Seventh District—31 Pennsylvania ave. Telephone, 904 East New York.

## Borough of Queens.

First District, 115 Fifth st., L. I. City. Telephone, 1420 Hunters Point. Second District—Broadway and Court st., Elmhurst. Telephone, 87 Newtown. Third District—1908 Myrtle ave., Glendale. Telephone, 2352 Bushwick. Fourth District—Town Hall, Jamaica. Telephone, 86 Jamaica.

## Borough of Richmond.

First District—Lafayette ave. and 2d st., New Brighton. Telephone, 503 Tompkinsville. Second District—Village Hall, Stapleton. Telephone, 313 Tompkinsville.

## COURT OF SPECIAL SESSIONS.

Court opens at 10 a. m. Part I, Criminal Court Building, Manhattan. Telephone, 3983 Franklin. Part II, 171 Atlantic ave., Brooklyn. Telephone, 4280 Main. Part III, Town Hall, Jamaica. Held on Tuesday of each week. Telephone, 2620 Jamaica. Part IV, Borough Hall, St. George. Held on Wednesday of each week. Telephone, 324 Tompkinsville. Part V, Bergen Building, Tremont and Arthur aves., Bronx. Held on Thursday of each week. Telephone, 6056 Tremont. Frank W. Smith, Chief Clerk.

## CHILDREN'S COURT.

Adolphus Ragan, Chief Clerk, 137 E. 22nd st. Telephone, 3611 Gramercy. Bernard J. Fagan, Chief Probation Officer, 137 E. 22nd st. Telephone, 3611 Gramercy. Part I and II (Manhattan), 137 E. 22nd st. Telephone, 3611 Gramercy. Dennis A. Lambert, Clerk.

Part III (Brooklyn), 102 Court st. Telephone, 8611 Main. Wm. C. McKee, Clerk. Part IV (Bronx), 355 E. 137th st. Court held on Monday, Thursday and Saturday of each week. Telephone, 9092 Melrose. Michael Murray, Clerk.

Part V (Queens), 19 Flushing ave., Jamaica. Court held on Tuesday and Friday of each week. Telephone, 2624 Jamaica. Sydney Ollendorff, Clerk.

Part VI (Richmond), 14 Richmond Terrace, St. George. Court held on Wednesday of each week. Telephone, 2190 Tompkinsville. Wm. J. Browne, Clerk.

## SUPREME COURT—APPELLATE DIVISION.

First Judicial Department. Madison ave., corner 25th st. Court open from 2 p. m. until 6 p. m. Friday, Motion Day, Court opens at 10.30 a. m. Motions called at 10 a. m. Orders called at 10.30 a. m. Telephone, 3840 Madison Square. Alfred Wagstaff, Clerk. Second Judicial Department. Borough Hall, Brooklyn. Court meets from 2 p. m. to 5 p. m., excepting that on Fridays Court opens at 10 a. m. Clerk's office open 9 a. m. to 4 p. m. Telephone, 1392 Main. John B. Byrne, Clerk.

## SUPREME COURT—APPELLATE TERM.

503 Fulton st., Brooklyn. Court meets 10 a. m. Clerk's office opens 9 a. m. Telephone, 7452 Main. Joseph H. De Bragga, Clerk.

## SUPREME COURT—CRIMINAL DIVISION.

Criminal Court Building. Court opens at 10.30 a. m. Clerk's office open from 9 a. m. to 4 p. m.; Saturday, to 12 noon. Telephone, 6064 Franklin. William F. Schneider, Clerk.

## SUPREME COURT—FIRST DEPARTMENT.

County Court House. Court open from 10.15 a. m. to 4 p. m. Telephone, 4580 Cortlandt.

## SUPREME COURT—SECOND DEPARTMENT.

County Court House. Clerk's office hours, 9 a. m. to 5 p. m. Seven jury trial parts. Special term for trials. Special Term for motions. Special Term (ex-parte business). Court opens at 10 a. m. Naturalization Bureau, Hall of Records, Telephone, 5460 Main.

## Queens County.

County Court House, Long Island City. Two jury trial parts each month except July, August and first two weeks in September. Motions heard and ex-parte business in Part I on court days. Special terms for the trial of issues in January, April, June and October. Clerk's office hours, 9 a. m. to 5 p. m. Saturdays until 12 noon, and during July and August until 2 p. m. Telephone, 3896 Hunters Point.

## Richmond County.

Trial Term held at County Court House, Richmond. Special Term for trials held at Court room, Borough Hall, St. George. Special Term for motions held at Court House, Borough Hall, St. George.

## C. Livingston Rostwick, County Clerk.

## BOARD MEETINGS.

## Board of Aldermen.

The Board of Aldermen meets in the Aldermanic Chamber, City Hall, every Tuesday at 1.30 p. m.

## Board of Estimate and Apportionment.

The Board of Estimate and Apportionment meets in Room 16, City Hall, Fridays at 10.30 a. m. JOSEPH HAAG, Secretary.

## Commissioners of Sinking Fund.

The Commissioners of the Sinking Fund meet in Room 16, City Hall, on Thursdays at 11 a. m., at call of the Mayor.

## Board of Revision of Assessments.

The Board of Revision of Assessments meets in Room 16, City Hall, upon notice of the Secretary. JOHN KORB, Jr., Secretary.

## Board of Appeals.

The Board meets every Tuesday at 2 p. m. in Room 919, Municipal Building.

## Board of Standards and Appeals.

The Board meets in Room 919, Municipal Building, every Thursday at 2 p. m. RUDOLPH P. MILLER, Chairman.

## Board of City Record.

The Board of City Record meets in the City Hall at call of the Mayor. JOSEPH N. QUAIL, Supervisor, Secretary.

## POLICE DEPARTMENT.

## Auction Sale.

PUBLIC NOTICE IS HEREBY GIVEN THAT Public Auction Sales, consisting of condemned Police Department Property (Iron Bedsteads, Stairs, Posts, Mangers, Hay and Harness Racks, Old Iron, Bedsteads, Bedstead Ends, Screen Doors, Platform Scale, Old Rubber, Horseshoes, Horseshoe Pads, etc.) will be held on

THURSDAY, OCTOBER 18, 1917, in the Police Department Storehouse at the 157th Precinct, 134 Flushing ave., Brooklyn; at the 154th Precinct, 16 Ralph ave., corner of Quincy st., Brooklyn; and at the 283rd Precinct Stable, Northville st., Richmond Hill, Jamaica, Queens.

First Sale, at 157th Precinct Storehouse, at 10 a. m.; Second Sale, at 154th Precinct, upon completion of first sale; Third Sale, at 283rd Precinct Stable, upon completion of second sale.

ARTHUR WOODS, Police Commissioner. 06.18

## Owners Wanted for Unclaimed Property.

OWNERS WANTED BY THE PROPERTY Clerk of the Police Department of The City of New York, 72 Poplar st., Brooklyn, for the following property now in custody, without claimants: Boats, rope, iron, lead, male and female clothing, boots, shoes, wine, blankets, diamonds, canned goods, liquors, etc.; also small amount of

money taken from prisoners and found by Patrolmen of this Department.

ARTHUR WOODS, Police Commissioner.

## OWNERS WANTED BY THE PROPERTY

Clerk of the Police Department of The City of New York, 240 Centre st., Manhattan, for the following property now in custody without claimants: Automobiles, baby carriages, bags, bicycles, boats, cameras, clothing, furniture, jewelry, junk, machinery, merchandise, metals, optical goods, silverware, tools, trunks, typewriters, umbrellas, etc.; also sums of money feloniously obtained by prisoners or found abandoned by Patrolmen of this Department.

ARTHUR WOODS, Police Commissioner.

## PUBLIC SERVICE COMMISSION.

## Hearing on Form of Contract.

NOTICE IS HEREBY GIVEN THAT A Public Hearing will be held at the office of the Public Service Commission for the First District, 120 Broadway, Borough of Manhattan, New York City, on the 22d day of October, 1917, at 10.30 a. m., upon the proposed terms and conditions of the form of contract for erection of structural steel for part of the Seventh Avenue-Lexington Avenue Rapid Transit Railroad, Routes Nos. 19 and 22, Section No. 2 (Westchester avenue).

Copies of said form of contract may be obtained at the office of this Commission for \$1 each. Dated, New York, October 3, 1917.

PUBLIC SERVICE COMMISSION FOR THE FIRST DISTRICT, by OSCAR S. STRAUS, Chairman.

JAMES B. WALKER, Secretary. 06.22

## DEPARTMENT OF DOCKS AND FERRIES.

## Proposals.

SEALED BIDS WILL BE RECEIVED BY the Commissioner of Docks at his office, Pier "A," foot of Battery pl., North River, Manhattan, until 12 noon, on

FRIDAY, OCTOBER 19, 1917, Borough of Manhattan. CONTRACT NO. 1579.

FOR FURNISHING ALL THE LABOR AND MATERIALS REQUIRED FOR DREDGING AT W. 46TH ST., NORTH RIVER, BOROUGH OF MANHATTAN.

The time for the completion of the work and the full performance of the contract is on or before the expiration of 120 consecutive calendar days.

The amount of security required is \$54,000. The Engineer's estimate of dredging is about 430,000 cubic yards.

The bidder shall state, both in writing and in figures, a price per cubic yard for doing all of the work called for. Award, if made, will be to the bidder whose price per cubic yard is the lowest for doing all of the work and whose bid is regular in all respects. In case of discrepancy between the written price and that given in figures, the price in writing will be considered as the bid.

Each bid shall be accompanied by a deposit, which shall be in the form of money or a certified check, drawn to the order of the Comptroller. The amount of this deposit shall be not less than \$2,700.

Dredging must be done at the time and in the manner directed.

Blank forms and further information may be obtained at the office of the said Department.

R. A. C. SMITH, Commissioner of Docks. Dated, Oct. 4, 1917. 06.19

See General Instructions to Bidders on last page, last column, of the "City Record."

SEALED BIDS WILL BE RECEIVED BY the Commissioner of Docks at his office, Pier "A," foot of Battery pl., North River, Manhattan, until 12 noon, on

FRIDAY, OCTOBER 19, 1917, CONTRACT NO. 1587.

FOR FURNISHING ALL THE LABOR AND MATERIALS REQUIRED FOR FURNISHING HORSES, WITH HARNESS AND DRIVERS, FOR CARTING COAL TO AND REMOVING ASHES, ETC., FROM THE MUNICIPAL FERRYBOATS AND FERRY TERMINALS IN THE BOROUGH OF MANHATTAN, BROOKLYN AND RICHMOND (CLASS 1), AND IN THE BOROUGH OF MANHATTAN AND RICHMOND (CLASS 2), HEREINAFTER CALLED SERVICES.

The time for the completion of the work and the full performance of the contract is on or before the expiration of Dec. 31, 1917.

The amount of security required is as follows: Class 1—274½ days' services; Security the sum of \$400; deposit with bid, \$20. Class 2—732 days' services; Security, the sum of \$1,200; deposit with bid, \$40.

The bidder shall state, both in writing and in figures, a price per day of eight hours for the services of one horse, with harness and driver, at which unit price he is prepared to furnish all of the services required in the class upon which a bid is submitted. Bids may be submitted on one or both classes, as each class will be the basis of a separate and distinct contract. Award, on either of the two classes, if made, will be to the bidder whose unit price per day is the lowest and whose bid is regular in all respects. In case of discrepancy between the written price and that given in figures the price in writing will be considered as the bid.

Services will be required at the time and in the manner and in such quantities as may be directed.

Blank forms and further information may be obtained at the office of the said Department.

R. A. C. SMITH, Commissioner of Docks. Dated, Oct. 4, 1917. 06.19

See General Instructions to Bidders on last page, last column, of the "City Record."

## BOARD OF ELECTIONS.

## Proposals.

SEALED BIDS WILL BE RECEIVED BY the Board of Elections at Room 1840, Municipal Building, Manhattan, until 12 noon, on

WEDNESDAY, OCTOBER 17, 1917, FOR FURNISHING AND DELIVERING OFFICIAL AND SAMPLE BALLOTS FOR CANDIDATES AND AMENDMENTS TO CONSTITUTION, FOR GENERAL ELECTION, NOV. 6, 1917.

The contract shall be completely and fully performed twenty-four (24) hours before the day of General Election, Tuesday, Nov. 6, 1917.

The amount of security required to guarantee the faithful performance of the contract is fifty (50) per cent. of the total amount for which the contract is awarded.

Each bid must be accompanied by a deposit in cash or certified check payable to the order of the Comptroller of the City, of an amount not less than 24% of the amount of the bid.

Delivery of the ballots will be required to be made to the various police stations within The City of New York.

Blank forms and other information may be obtained at the General Office of the Board of Elections, Room 1840, Municipal Building, Manhattan.

EDWARD F. BOYLE, MOSES M. McKEE, JAMES KANE, JACOB A. LIVINGSTON, Commissioners of Elections.

S. Howard Cohen, Chief Clerk. Dated, Oct. 4, 1917. 05.17

See General Instructions to Bidders on last page, last column, of the "City Record."

## BUREAU OF BUILDINGS.

## BUREAU OF BUILDINGS.

Bulletin No. 10—Rules Governing the Issuance of Permits for the Installation or Alteration of Plumbing Work.

ON AND AFTER OCT. 1, 1917, permits for the installation or alteration of plumbing work will be issued to master or employing plumbers only.

Architects, owners or agents may file applications for the installation or alteration of plumbing work as heretofore, but must certify as soon as possible to the Superintendent of Buildings the master or employing plumber who will be in charge of the work; the latter, upon personally appearing at the office of the Bureau of Buildings and signing the required affidavit will receive the necessary permit for the said installation or alteration of plumbing work.

In order that the architect, owner or agent may have a copy of the approved application, such application cannot be filed in quadruplicate. The copy that is issued to the architect, owner or agent will not constitute a permit but will merely certify that the application and plans have been examined and found to be in accordance with the Plumbing and Drainage Rules and Regulations of the City of New York.

ALFRED LUDWIG, Superintendent of Buildings. Dated, Aug. 17, 1917. a20,27,34,10,17,24,01,8,15

## Proposals.

SEALED BIDS WILL BE RECEIVED BY the President of the Borough of Manhattan, at Room 2032, Municipal Building, Manhattan, until 2 p. m., on

WEDNESDAY, OCTOBER 10, 1917, NO. 1. TO REGULATE AND REPAVE WITH SHEET ASPHALT ON A STONE BLOCK FOUNDATION THE ROADWAY OF BROADWAY, FROM 22ND ST. TO 23RD ST., TOGETHER WITH ALL WORK INCIDENTAL THERETO.

The Engineer's estimate of the amount of work to be done is as follows:

Item 5—20 linear feet new 5-inch bluestone curb.

Item 7—10 linear feet new 5-inch bluestone corner curb.

Item 8—20 linear feet old curb reset.

Item 9—10 square feet concrete sidewalk, Class A.

Item 12—30 linear feet new granite header.

Item 13—30 linear feet temporary header.

Item 15—10 cubic yards concrete.

Item 16—10 cubic yards concrete in railroad area.

Item 17—2,200 square yards sheet asphalt pavement in railroad area, no guarantee.

Item 19—250 square yards sheet asphalt pavement in railroad area, no guarantee.

Item 26—2,200 square yards old stone block pavement to be relaid outside railroad area.

Item 27—250 square yards old stone block pavement to be relaid in railroad area.

The time allowed for the full completion of the work will be nineteen (19) consecutive working days.

The amount of security required will be \$1,800, and the amount of deposit accompanying the bid shall be five per cent. (5%) of the amount of security.

The bidder must deposit with the Borough President, on or before the time of making his bid, samples and affidavit, as required by the specifications.

NO. 2. TO WIDEN, REGULATE, CURB AND LAY A CONCRETE FOUNDATION IN THE WIDENED PORTIONS OF THE ROADWAY OF 38TH ST. FROM MADISON AVE. TO 4TH AVE. 43RD, 44TH, 45TH AND 46TH STS. MADISON AVE. TO BROADWAY, TOGETHER WITH ALL WORK INCIDENTAL THERETO.

The Engineer's estimate of the amount of work to be done is as follows:

Item 5—16,820 linear feet new 6-inch granite curb.

Item 7—520 linear feet new 6-inch granite corner curb.

Item 8—4,430 linear feet old curb.

Item 9—10 square feet concrete sidewalk, Class A.

Item 12—50 linear feet new granite header.

Item 13—10 linear feet temporary header.

Item 14—3 cubic yards brick masonry.

Item 15—1,950 cubic yards concrete.

Item 17—20 square yards sheet asphalt pavement.

Item 26—58 fire hydrants relocated.

Item 27—810 cubic yards excavation.

The time allowed for the full completion of the work will be ninety (90) consecutive working days.

The amount of security required will be \$11,000, and the amount of deposit accompanying the bid shall be five per cent. (5%) of the amount of security.

The bidder must deposit with the Borough President, on or before the time of making his bid, samples and affidavit, as required by the specifications.

NO. 3. FOR WIDENING, REGULATING AND REPAVING WITH WOOD BLOCK PAVEMENT ON A CONCRETE FOUNDATION THE ROADWAY OF 59TH ST. FROM 3D AVE. TO 5TH AVE. TOGETHER WITH ALL WORK INCIDENTAL THERETO (WATER, GAS, TAR SPECIFICATION).

The Engineer's estimate of amount of work to be done is as follows:

Item 1—6 new sewer manhole heads and covers complete.

Item 2—2 new sewer manhole rings.

Item 3—2 new sewer manhole covers.

Item 4—4 new water manhole heads and covers complete.

Item 5—3,3



ment outside of railroad area and keeping the pavement in repair for five years from date of completion.

Item 22-730 square yards wood block pavement in railroad area.

Item 26-130 cubic yards excavation.

Item 27-8 water hydrants to be reset, each.

The time allowed for the full completion of the work shall be fifty-five (55) consecutive working days.

The amount of security required will be \$7,000, and the amount of deposit accompanying the bid shall be 5 per cent. of the amount of security required.

The bidder must deposit with the Borough President, at or before the time of making his bid, samples and affidavit, or the letter in regard to samples and affidavit, as required by the specifications.

NO. 4. FOR WIDENING, REGULATING AND REPAVING WITH GRANITE BLOCK PAVEMENT ON A CONCRETE FOUNDATION THE ROADWAY OF 59TH ST. FROM 2D AVE. TO 3D AVE. TOGETHER WITH ALL WORK INCIDENTAL THEREOF.

The Engineer's estimate of amount of work to be done is as follows:

Item 1-3 new sewer manhole heads and covers complete.

Item 2-1 new sewer manhole cover.

Item 3-1 new sewer manhole ring.

Item 4-1 new water manhole head and cover complete.

Item 5-1,240 linear feet new 6-inch granite curb.

Item 7-40 linear feet new 6-inch granite corner curb.

Item 8-50 linear feet old curb.

Item 9-10 square feet concrete sidewalk, Class A.

Item 12-10 linear feet new granite header.

Item 13-10 linear feet temporary header.

Item 14-3 cubic yards brick masonry.

Item 15-250 cubic yards concrete.

Item 16-50 cubic yards concrete in railroad area.

Item 23-1,070 square yards granite block pavement outside of railroad area, and keeping the pavement in repair for one year from date of completion.

Item 24-10 square yards granite block pavement in approaches.

Item 25-270 square yards granite block pavement in railroad area.

Item 26-50 cubic yards excavation.

Item 27-1 water hydrant to be reset.

The time allowed for the full completion of the work shall be thirty-five (35) consecutive working days.

The amount of security required shall be \$2,500, and the amount of deposit required will be 5 per cent. of the amount of security.

The bidder must submit to the Borough President, at or before the time of making his bid, samples and affidavit, or the letter in regard to samples and affidavit, as required by the specifications.

NO. 5. FOR WIDENING, REGULATING AND REPAVING WITH WOOD BLOCK PAVEMENT ON A CONCRETE FOUNDATION THE ROADWAY OF 59TH ST. FROM 3D AVE. TO 5TH AVE. TOGETHER WITH ALL WORK INCIDENTAL THEREOF.

The Engineer's estimate of amount of work to be done is as follows:

Item 1-1 new sewer manhole heads and covers complete.

Item 2-2 new sewer manhole covers.

Item 3-2 new sewer manhole rings.

Item 4-4 new water manhole heads and covers complete.

Item 5-3,350 linear feet new 6-inch granite curb.

Item 7-170 linear feet new 6-inch granite corner curb.

Item 8-50 linear feet old curb.

Item 9-10 square feet concrete sidewalk, Class A.

Item 12-160 linear feet new granite header.

Item 13-10 linear feet temporary header.

Item 14-3 cubic yards brick masonry.

Item 15-740 cubic yards concrete.

Item 16-140 cubic yards concrete in railroad area.

Item 17-390 square yards sheet asphalt pavement outside of railroad area, and keeping the pavement in repair for five years from date of completion.

Item 18-120 square yards sheet asphalt pavement in approaches.

Item 19-90 square yards sheet asphalt pavement outside of railroad area.

Item 20-2,980 square yards wood block pavement outside of railroad area, and keeping the pavement in repair for five years from date of completion.

Item 22-730 square yards wood block pavement in railroad area.

Item 26-130 cubic yards excavation.

Item 27-8 water hydrants to be reset.

The time allowed for the full completion of the work shall be fifty-five (55) consecutive working days.

The amount of security required will be \$7,000, and the amount of deposit accompanying the bid shall be 5 per cent. of the amount of security required.

The bidder must deposit with the Borough President, at or before the time of making his bid, samples and affidavit, or the letter in regard to samples and affidavit, as required by the specification.

The bidder will state the price of each item or article contained in the specifications or schedules herein contained or hereto annexed, per foot, yard or other unit of measure or article, by which the bid will be tested. Each contract, if awarded, will be awarded for the whole work at a lump sum.

Blank forms may be had and the plans and drawings may be seen at the office of the Commissioner of Public Works, Bureau of Highways, Room 2124 Municipal Building, Manhattan.

MARCEUS M. MARKS, President.

Dated, Sept. 28, 1917. \$28,610

See General Instructions to Bidders on last page, last column of the "City Record."

### ARMORY BOARD.

#### Proposals.

SEALED BIDS WILL BE RECEIVED AT the office of the Mayor, City Hall, until 11 a. m., on

WEDNESDAY, OCTOBER 24, 1917,

FOR THE FOLLOWING:

Old 8th Coast Defense Command Armory, 94th St. and Park Ave., Manhattan.

Item No. 1-Remodeling said old armory to make same adaptable for use of Squadron A (excavation work, masonry work, iron work, roofing, skylight and sheet metal work, etc.). Time allowed for completing the work, 275 consecutive working days. Security, \$100,000. Deposit to accompany bid, \$5,000.

Item No. 2-Plumbing work for said armory. Time allowed for completing the work, 90 consecutive working days. Security, \$2,000. Deposit to accompany bid, \$100.

Item No. 3-Heating work for said armory. Time allowed for completing the work, 90 consecutive working days. Security, \$4,000. Deposit to accompany bid, \$200.

Item No. 4-Installation of single unit lighting system in Drill Shed, new lighting fixtures in

Company Rooms, Corridor and Vestibule, and rearrangement of lighting in Rifle Range. Time allowed for completing the work, 60 consecutive working days. Security, \$1,200. Deposit to accompany bid, \$60.

47th Infantry Armory, Marcy Ave. and Heywood St., Brooklyn.

Item No. 5-Installation of a new lighting system. Time allowed for completing the work, 60 consecutive working days. Security, \$800. Deposit to accompany bid, \$40.

Blank forms and further information may be obtained at the office of the Armory Board, Room 6, Basement, Hall of Records.

THE ARMORY BOARD, THE MAYOR, THE PRESIDENT OF THE BOARD OF ALDERMEN, THE COMPTROLLER, THE TWO SENIOR RANKING OFFICERS OF OR BELOW THE GRADE OF BRIGADIER GENERAL, THE COMMANDING OFFICER, NAVAL MILITIA, NEW YORK, AND THE PRESIDENT OF THE DEPARTMENT OF TAXES AND ASSESSMENTS.

Dated, Oct. 5, 1917. 05,24

See General Instructions to Bidders on last page, last column of the "City Record."

### BOROUGH OF BROOKLYN.

#### Proposals.

SEALED BIDS WILL BE RECEIVED BY the President of the Borough of Brooklyn, at Room No. 2, Borough Hall, Brooklyn, until 11 a. m., on

WEDNESDAY, OCTOBER 17, 1917,

FOR FURNISHING ALL THE LABOR AND MATERIAL REQUIRED FOR CONSTRUCTING SEWERS IN FLATLANDS AVE. FROM RALPH AVE. TO PAERDEGAT AVE. NORTH AND THENCE SOUTHERLY ACROSS THE MARGINAL AREA FOR WATER FRONT IMPROVEMENT BETWEEN FLATLANDS AVE. AND PAERDEGAT BASIN; THE SUBSTRUCTURES OF THE SEWAGE PUMPING STATION TO BE LOCATED WITHIN THE MARGINAL AREA FOR WATER FRONT IMPROVEMENT BETWEEN FLATLANDS AVE. AND PAERDEGAT BASIN; AND DREDGING A CHANNEL IN PAERDEGAT BASIN.

The Engineer's estimate of the quantities is as follows:

262 linear feet of combined 186-, 168- and 90-inch storm sewer.

209 linear feet of 186-inch storm sewer.

56 linear feet of 168-inch storm sewer.

39 linear feet of 90-inch storm sewer.

235 linear feet of 72-inch sanitary sewer.

156 linear feet of 54-inch sanitary sewer.

156 linear feet of 48-inch sanitary sewer.

10 linear feet of 8-inch pipe sanitary sewer.

2 drop manholes.

1 manhole "A."

1 manhole "B."

1 manhole "C."

1 connecting chamber "A."

1 connecting chamber "B."

1 outlet chamber.

1 substructure of the sewage pumping station.

275,000 feet, board measure, of foundation planking and pile capping.

30,000 linear feet of piles.

20 cubic yards of concrete, Class "A."

10 cubic yards of concrete, Class "B."

10 barrels of Portland cement.

90,000 pounds of steel bars.

60,000 cubic yards of dredging.

100 linear feet of 24-inch by-pass.

1,000 pounds of steel anchor rods.

The time allowed for the completion of the work and full performance of the contract is three hundred and twenty-five (325) consecutive working days.

The amount of security required is One Hundred and Twenty-five Thousand Dollars (\$125,000).

The bidder will state the price of each item or article contained in the specifications of schedules herein contained or hereto annexed, per linear foot, foot board measure, or other unit of measure, by which the bids shall be tested.

The bids will be compared, and the contracts awarded at a lump or aggregate sum for the contract.

NO. 2. FOR FURNISHING ALL THE LABOR AND MATERIAL REQUIRED FOR CONSTRUCTING SEWERS IN 78TH ST. FROM BAY PARKWAY TO STILLWELL AVE. AND OUTLET SEWERS IN AVENUE O. FROM STILLWELL AVE. TO W. 11TH ST.

The Engineer's preliminary estimate of the quantities is as follows:

485 linear feet of 36-inch brick sewer, laid complete, including all incidentals and appurtenances; per linear foot, \$7.00

255 linear feet of 30-inch brick sewer, laid complete, including all incidentals and appurtenances; per linear foot, \$6.50

44 linear feet of 15-inch pipe sewer, laid complete, including all incidentals and appurtenances; per linear foot, \$3.00

630 linear feet of 12-inch pipe sewer, laid complete, including all incidentals and appurtenances; per linear foot, \$2.70

160 linear feet of 6-inch house connection drain, laid complete, including all incidentals and appurtenances; per linear foot, \$1.25

12 manholes, complete, with iron heads and covers, including all incidentals and appurtenances; per manhole, \$70

9 sewer basins, complete, of either standard design, with iron pans or gratings, iron basin hoods and connecting culverts, including all incidentals and appurtenances; per basin, \$175

5,000 feet, board measure, of foundation planking, laid in place complete, including all incidentals and appurtenances; per thousand feet, board measure, \$40

10 cubic yards of Class "B" concrete, laid in place complete, including extra excavation and all incidentals and appurtenances; per cubic yard, \$7.50

Total \$9,779 90

The time allowed for the completion of the work and full performance of the contract will be sixty (60) consecutive working days.

The amount of security required will be forty-five hundred dollars (\$4,500).

NO. 3. FOR FURNISHING ALL THE LABOR AND MATERIAL REQUIRED FOR CONSTRUCTING SEWERS IN 75TH ST. BOTH SIDES, BETWEEN 17TH AVE. AND NEW UTRECHT AVE. AND IN NEW UTRECHT AVE. FROM 75TH ST. TO 76TH ST.

The Engineer's preliminary estimate of the quantities is as follows:

1. 325 linear feet of 15-inch pipe sewer, laid complete, including all incidentals and appurtenances; per linear foot, \$3.30

2. 830 linear feet of 12-inch pipe sewer, laid complete, including all incidentals and appurtenances; per linear foot, \$2.65

3. 366 linear feet of 6-inch house connection drain, laid complete, in-

cluding all incidentals and appurtenances; per linear foot, \$1.25

4. 11 manholes, complete, with iron heads and covers, including all incidentals and appurtenances; per manhole, \$70

5. 2 sewer basins, complete, of either standard design, with iron pans or gratings, iron basin hoods and connecting culverts, including all incidentals and appurtenances; per basin, \$175

6. 5 cubic yards of extra excavation, including all incidentals and appurtenances; per cubic yard, \$0.50

Total \$4,852 00

The time allowed for the completion of the work and full performance of the contract will be sixty (60) consecutive working days.

The amount of security required will be Two Thousand Dollars (\$2,000).

NO. 4. FOR FURNISHING ALL THE LABOR AND MATERIAL REQUIRED FOR CONSTRUCTING A SEWER IN E. 12TH ST. FROM AVENUE N NORTHERLY ABOUT 470 FEET.

The Engineer's preliminary estimate of the quantities is as follows:

1. 518 linear feet of 12-inch pipe sewer, laid complete, including all incidentals and appurtenances; per linear foot, \$2.80

2. 107 linear feet of 6-inch house connection drain, laid complete, including all incidentals and appurtenances; per linear foot, \$1.25

3. 5 manholes, complete, with iron heads and covers, including all incidentals and appurtenances; per manhole, \$70

4. 2,000 feet, Board Measure, of sheeting and bracing, driven in place complete, including all incidentals and appurtenances; per thousand feet, board measure, \$20

5. 5 cubic yards of extra excavation, including all incidentals and appurtenances; per cubic yard, \$0.50

Total \$2,089 15

The time allowed for the completion of the work and full performance of the contract will be thirty (30) consecutive working days.

The amount of security required will be One Thousand Dollars (\$1,000).

NO. 5. FOR FURNISHING ALL THE LABOR AND MATERIAL REQUIRED FOR CONSTRUCTING A SEWER IN ATKINS AVE. FROM THE END OF THE EXISTING SEWER ABOUT 295 FEET SOUTH OF NEW LOTS AVE. TO HEGEMAN AVE.

The Engineer's preliminary estimate of the quantities is as follows:

1. 494 linear feet of 12-inch pipe sewer, laid complete, including all incidentals and appurtenances; per linear foot, \$2.45

2. 100 linear feet of 6-inch house connection drain, laid complete, including all incidentals and appurtenances; per linear foot, \$1.25

3. 4 manholes, complete, with iron heads and covers, including all incidentals and appurtenances; per manhole, \$70

4. 2 sewer basins, complete, of either standard design, with iron pans or gratings, iron basin hoods and connecting culverts, including all incidentals and appurtenances; per basin, \$175

5. 5 cubic yards of extra excavation, including all incidentals and appurtenances; per cubic yard, \$0.50

Total \$1,967 80

The time allowed for the completion of the work and full performance of the contract will be thirty (30) consecutive working days.

The amount of security required will be Nine Hundred Dollars (\$900).

NO. 6. FOR FURNISHING ALL THE LABOR AND MATERIAL REQUIRED FOR CONSTRUCTING A SEWER IN E. 7TH ST. FROM THE END OF THE EXISTING SEWER NORTH OF AVENUE I TO THE LONG ISLAND RAILROAD (BETWEEN AVENUES H AND I).

The preliminary estimate of the quantities is as follows:

220 linear feet of 12-inch pipe sewer, laid complete, including all incidentals and appurtenances; per linear foot, \$2.45

132 linear feet of 6-inch house connection drain, laid complete, including all incidentals and appurtenances; per linear foot, \$1.25

2 manholes, complete, with iron heads and covers, including all incidentals and appurtenances; per manhole, \$70

5 cubic yards of extra excavation, including all incidentals and appurtenances; per cubic yard, \$0.50

Total \$846 50

The time allowed for the completion of the work and full performance of the contract will be thirty (30) consecutive working days.

The amount of security required will be Four Hundred Dollars (\$400).

NO. 7. FOR FURNISHING ALL THE LABOR AND MATERIAL REQUIRED FOR CONSTRUCTING A SEWER IN NEWPORT ST. BETWEEN AMBOY ST. AND HOPKINSON AVE. THE CONTRACT FOR THE CONSTRUCTION OF WHICH, ENTERED INTO BY THE GUARINO CONTRACTING CO. WITH THE CITY OF NEW YORK WAS DECLARED ABANDONED AUG. 22, 1917, IN ACCORDANCE WITH SECTION XLIV OF THE CONTRACT.

The Engineer's preliminary estimate of the quantities is as follows:

195 linear feet of 12-inch pipe sewer, laid complete, including all incidentals and appurtenances; per linear foot, \$1.95

40 linear feet of 6-inch house connection drain, laid complete, including all incidentals and appurtenances; per linear foot, \$0.50

2 manholes, complete, with iron heads and covers, including all incidentals and appurtenances; per manhole, \$50

5 cubic yards of extra excavation, including all incidentals and appurtenances; per cubic yard, \$0.50

Total \$380 25

The time allowed for the completion of the work and full performance of the contract will be thirty (30) consecutive working days.

The amount of security required will be Two Hundred and Fifty Dollars (\$250).

NO. 8. FOR FURNISHING ALL THE LABOR AND MATERIALS REQUIRED TO CONSTRUCT SEWER BASIN ON SHEPPS CORNER BAY ROAD AT THE NORTHWEST CORNER OF VOORHIES AVE. THE CONTRACT FOR THE CONSTRUCTION OF WHICH, ENTERED INTO BY THE GUARINO CONTRACTING CO. WITH THE CITY OF NEW YORK WAS DECLARED ABANDONED

ON AUG. 22, 1917, IN ACCORDANCE WITH SECTION XLIV OF THE CONTRACT.

The Engineer's preliminary estimate of the quantities is as follows:

One (1) sewer basin, complete, of special design, including iron head and cover, and all incidentals and appurtenances; per sewer basin, \$200

The time allowed for the completion of the work and full performance of the contract will be ten (10) consecutive working days.

The amount of security required will be One Hundred Dollars (\$100).

NO. 9. FOR FURNISHING ALL THE LABOR AND MATERIAL REQUIRED FOR CONSTRUCTING A SEWER BASIN ON 21ST AVE. AT THE SOUTHERLY CORNER OF 83RD ST. THE CONTRACT FOR THE CONSTRUCTION OF WHICH, ENTERED INTO BY THE GUARINO CONTRACTING CO. WITH THE CITY OF NEW YORK, WAS DECLARED ABANDONED ON AUG. 22, 1917, IN ACCORDANCE WITH SECTION XLIV OF THE CONTRACT.

The Engineer's preliminary estimate of the quantities is as follows:

One (1) sewer basin, complete, of either standard design, with iron pans or gratings, iron basin hood and connecting culvert, including all incidentals and appurtenances; per basin, \$160

The time allowed for the completion of the work and full performance of the contract will be fifteen (15) consecutive working days.

The amount of security required will be Seventy-five Dollars (\$75).

NO. 10. FOR FURNISHING ALL THE LABOR AND MATERIALS REQUIRED FOR CONSTRUCTING A SEWER BASIN ON PROSPECT PL. AT THE NORTHEAST CORNER OF RALPH AVE. THE CONTRACT FOR THE CONSTRUCTION OF WHICH, ENTERED INTO BY THE GUARINO CONTRACTING CO. WITH THE CITY OF NEW YORK, WAS DECLARED ABANDONED ON AUG. 22, 1917, IN ACCORDANCE WITH SECTION XLIV OF THE CONTRACT.

The Engineer's preliminary estimate of the quantities is as follows:

One (1) sewer basin, complete, of either standard design, with iron pans or gratings, iron basin hood and connecting culvert, including all incidentals and appurtenances; per sewer basin, \$180

The time allowed for the completion of the work and full performance of the contract will be ten (10) consecutive working days.

The amount of security required will be Ninety Dollars (\$90).

NO. 11. FOR FURNISHING ALL THE LABOR AND MATERIALS REQUIRED TO CONSTRUCT SEWER BASIN AT THE SOUTHEAST CORNER OF NOSTRAND AVE. AND LINCOLN PL. THE CONTRACT FOR THE CONSTRUCTION OF WHICH, ENTERED INTO BY THE GUARINO CONTRACTING CO. WITH THE CITY OF NEW YORK, WAS DECLARED ABANDONED ON AUG. 22, 1917, IN ACCORDANCE WITH SECTION XLIV OF THE CONTRACT.

The Engineer's preliminary estimate of the quantities is as follows:

One (1) sewer basin, complete, of either standard design, with iron pans or gratings, iron basin hood and connecting culvert, including all incidentals and appurtenances; per sewer basin, \$180

The time allowed for the completion of the work and full performance of the contract will be ten (10) consecutive working days.

The amount of security required will be



155 cubic yards concrete.  
915 square yards grade 1 granite pavement, with joint filler of tar, asphalt and sand.  
Time allowed, 25 consecutive working days.  
Security required, \$1,600.

NO. 5. FOR REGULATING AND PAVING WITH PERMANENT ASPHALT PAVEMENT ON A 6-INCH CONCRETE FOUNDATION THE ROADWAY OF 20TH AVE. FROM 76TH ST. TO 79TH ST., AND SETTING CURB FROM 78TH ST. TO 79TH ST.

The Engineer's estimate is as follows:  
905 cubic yards excavation to subgrade.  
165 linear feet bluestone heading stones set in concrete.

465 linear feet steel-bound cement curb (1 year maintenance).  
605 cubic yards concrete.  
3,620 square yards asphalt pavement (5 years maintenance).

Time allowed, 30 consecutive working days.  
Security required, \$2,200.

NO. 6. FOR REGULATING AND PAVING WITH PERMANENT ASPHALT PAVEMENT ON A 6-INCH CONCRETE FOUNDATION THE ROADWAY OF 68TH ST., FROM 6TH AVE. TO 7TH AVE.

The Engineer's estimate is as follows:  
720 cubic yards excavation to subgrade.  
40 linear feet bluestone heading stones set in concrete.

410 cubic yards concrete.  
2,640 square yards asphalt pavement (5 years maintenance).

Time allowed, 30 consecutive working days.  
Security required, \$2,200.

NO. 7. FOR REGULATING AND PAVING WITH PERMANENT ASPHALT PAVEMENT ON A 6-INCH CONCRETE FOUNDATION THE ROADWAY OF 78TH ST., FROM 5TH AVE. TO 6TH AVE.

The Engineer's estimate is as follows:  
685 cubic yards excavation to subgrade.  
425 cubic yards concrete.  
2,540 square yards asphalt pavement (5 years maintenance).

Time allowed, 30 consecutive working days.  
Security required, \$2,200.

NO. 8. FOR REGULATING, CURBING WHERE NECESSARY, AND PAVING WITH PERMANENT ASPHALT PAVEMENT ON A 6-INCH CONCRETE FOUNDATION THE ROADWAY OF 80TH ST., FROM 7TH AVE. TO 10TH AVE.

The Engineer's estimate is as follows:  
860 cubic yards excavation to subgrade.  
42 linear feet bluestone heading stones set in concrete.

80 linear feet steel-bound cement curb.  
100 linear feet combined cement curb and gutter.

446 cubic yards concrete.  
2,676 square yards asphalt pavement (5 years maintenance).

Time allowed, 30 consecutive working days.  
Security required, \$2,400.

The bidder will state the price of each item or article contained in the specifications or schedules herein contained or hereto annexed, per linear foot, square yard, cubic yard or other unit of measure, by which the bids will be tested. The bids will be compared and each contract awarded at a lump or aggregate sum.

Blank forms and further information may be obtained and the plans and drawings may be seen at the office of the Bureau of Highways, the Borough of Brooklyn, Room 502, No. 50 Court st., Brooklyn.

See General Instructions to Bidders on last page, last column, of the "City Record."

#### DEPARTMENT OF FINANCE.

##### Confirmation of Assessments.

##### NOTICES TO PROPERTY OWNERS.

IN PURSUANCE OF SECTION 1018 OF THE Greater New York Charter, the Comptroller of the City of New York hereby gives public notice to all persons, owners of property, affected by the following assessments for LOCAL IMPROVEMENTS IN THE BOROUGH OF BROOKLYN:

SECTION 12.  
DOUGLASS ST.—PAVING, from Dumont to Livonia aves. Area of assessment affects blocks 3569 and 3570.

HINSDALE ST.—PAVING, from New Lots rd. to Hegeman ave. Area of assessment affects blocks 3866 and 3867.

THATFORD AVE.—PAVING and CURBING, from Lott ave. to Hegeman ave. Area of assessment affects blocks 3626 and 3627.

SECTION 15.  
SEWER BASINS ON FARRAGUT RD., at the northwest corner of Brooklyn ave., at the northwest corner of E. 37th st., and at the northwest corner of E. 40th st. Area of assessment affects blocks 4982, 4984, 4986, 4999 and 5000.

SECTION 17.  
55TH ST.—PAVING, from 15th to 16th aves. Area of assessment affects blocks 5484 and 5488.

SECTION 18.  
61ST ST.—SEWER, from 7th to 8th aves. Area of assessment affects blocks 5785 and 5794.

SECTION 19.  
SEWER BASINS ON 20th ave., at the north corner of 77th and 78th sts. Area of assessment affects blocks 6239 and 6250.

SECTION 20.  
SEWER, in E. 19th st., from Avenue N to Avenue O. Area of assessment affects blocks 6756 and 6757.

SECTION 21.  
BAY 34TH ST.—PAVING, from 86th st. to Bath ave. Area of assessment affects blocks 6861, 6862, 6873 and 6874.

SECTION 23.  
SEWER, in Delamere pl. (E. 23rd st.), from Avenue L to Avenue M. Area of assessment affects blocks 7640 and 7641.

The above assessments were confirmed by the Board of Assessors on Oct. 2, 1917, and entered Oct. 2, 1917, in the Record of Titles of Assessments kept in the Bureau for the Collection of Assessments and Arrears of Taxes and Assessments and of Water Rents, and unless the amount assessed for benefit on any person or property shall be paid on or before Dec. 1, 1917, which is sixty days after the date of said entry, interest will be collected thereon at the rate of 7 per centum per annum, to be calculated from ten days after the date of said entry to the date of payment, as provided by Section 1019 of the Greater New York Charter.

The above assessment is payable to the Collector of Assessments and Arrears at his office in the Municipal Building, Court House Square, L. I. City, Borough of Queens, between the hours of 9 a. m. and 2 p. m., and on Saturdays from 9 a. m. to 12 noon.

WILLIAM A. PRENDERGAST, Comptroller.  
Dated, New York, Oct. 2, 1917. o6,18

IN PURSUANCE OF SECTION 1018 OF THE Greater New York Charter, the Comptroller of the City of New York hereby gives public notice to all persons, owners of property, affected by the following assessments for LOCAL IMPROVEMENTS IN THE BOROUGH OF THE BRONX:

SECTION 9.  
FINDLAY AVE.—PAVING THE ROADWAY AND SETTING CURB, from E. 166th st. to E. 167th st. Area of assessment affects block 2434.

SECTION 10.  
ROGERS PL.—PAVING THE ROADWAY AND SETTING CURB, from E. 163rd st. to a point about a hundred and twenty-seven feet southerly therefrom. Area of assessment affects blocks 2696 and 2697.

E. 149TH ST.—REGRADING, GRADING AND REGRADING, SETTING CURBSTONES, FLAGGING SIDEWALKS, LAYING CROSSWALKS, BUILDING APPROACHES, ERECTING FENCES AND PAVING THE ROADWAY, from Southern Boulevard to the east side of Timpon pl. Area of assessment affects blocks 2600 and 2605.

The above assessment was confirmed by the Board of Assessors on Oct. 2, 1917, and entered Oct. 2, 1917, in the Record of Titles of Assessments kept in the Bureau for the Collection of Assessments and Arrears of Taxes and Assessments and of Water Rents, and unless the amount assessed for benefit on any person or property shall be paid on or before Dec. 1, 1917, which is sixty days after the date of said entry, interest will be collected thereon at the rate of seven per centum per annum, to be calculated from ten days after the date of said entry to the date of payment, as provided by Sections 159 and 1019 of the Greater New York Charter.

The above assessment is payable to the Collector of Assessments and Arrears at his office in the Bergen Building, 4th floor, southeast corner of Arthur and Tremont aves., Borough of The Bronx, between the hours of 9 a. m. and 2 p. m., and on Saturdays from 9 a. m. to 12 noon.

WILLIAM A. PRENDERGAST, Comptroller.  
Dated, New York, Oct. 2, 1917. o6,18

IN PURSUANCE OF SECTION 1018 OF THE Charter, the Comptroller of the City of New York hereby gives public notice to all persons, owners of property, affected by the following assessments for LOCAL IMPROVEMENTS IN THE BOROUGH OF MANHATTAN:

SECTION 3.  
E. AND W. 28TH STS.—ALTERATION AND IMPROVEMENT TO SEWER, between Madison ave. and B-roadway. Area of assessment affects blocks 829, 830 and 831, 857 and 858.

SECTION 8.  
W. 188TH ST.—SEWER, between Wadsworth and St. Nicholas aves. Area of assessment affects block 2168.

W. 189TH ST.—SEWER, between Wadsworth and St. Nicholas aves. Area of assessment affects block 2168.

The above assessments were confirmed by the Board of Assessors on Oct. 2, 1917, and entered Oct. 2, 1917, in the Record of Titles of Assessments and Arrears of Taxes and Assessments and of Water Rents, and unless the amount assessed for benefit on any person or property shall be paid on or before Dec. 1, 1917, which is sixty days after the date of said entry, interest will be collected thereon at the rate of seven per centum per annum, to be calculated from ten days after the date of said entry to the date of payment, as provided by Sections 159 and 1019 of the Greater New York Charter.

The above assessment is payable to the Collector of Assessments and Arrears at his office in the Municipal Building, north side, 3d floor, Manhattan, between the hours of 9 a. m. and 2 p. m., and on Saturdays from 9 a. m. to 12 noon.

WILLIAM A. PRENDERGAST, Comptroller.  
Dated, New York, Oct. 2, 1917. o6,18

IN PURSUANCE OF SECTION 1018 OF THE Greater New York Charter, the Comptroller of the City of New York hereby gives public notice to all persons, owners of property, affected by the following assessments for LOCAL IMPROVEMENTS IN THE BOROUGH OF BROOKLYN:

BAY 38TH ST.—REGULATING, GRADING, CURBING AND FLAGGING, from Bath ave. to Benson ave. Area of assessment includes blocks 6877 and 6878.

The above assessments were confirmed by the Board of Assessors on Sept. 25, 1917, and entered Sept. 25, 1917, in the Record of Titles of Assessments kept in the Bureau for the Collection of Assessments and Arrears of Taxes and Assessments and of Water Rents, and unless the amount assessed for benefit on any person or property shall be paid on or before Dec. 1, 1917, which is sixty days after the date of said entry, interest will be collected thereon at the rate of seven per centum per annum, to be calculated from ten days after the date of said entry to the date of payment, as provided by Sections 1019 and 159 of the Greater New York Charter.

The above assessments are payable to the Collector of Assessments and Arrears at his office in the Offerman Building, 503 Fulton st., Brooklyn, between the hours of 9 a. m. and 2 p. m., and on Saturdays from 9 a. m. to 12 noon.

WILLIAM A. PRENDERGAST, Comptroller.  
Dated, New York, Sept. 25, 1917. o3,15

IN PURSUANCE OF SECTION 1018 OF THE Charter, the Comptroller of the City of New York hereby gives public notice to all persons, owners of property, affected by the following assessments for LOCAL IMPROVEMENTS IN THE BOROUGH OF QUEENS:

FOURTH WARD.  
REGULATING AND GRADING THE SIDEWALK SPACES, CURBING, LAYING SIDEWALKS AND CROSSWALKS IN JEROME AVE. (BROADWAY), from Boyd ave. to Greenwood ave., also PAVING JEROME AVE. from Hatch ave. to Greenwood ave. Area of assessment: Both sides of Jerome ave. from Boyd ave. to Greenwood ave., and to the extent of half a block at the intersecting and terminating streets.

The above assessments were confirmed by the Board of Assessors on Sept. 21, 1917, and entered Sept. 21, 1917, in the Record of Titles of Assessments kept in the Bureau for the Collection of Assessments and Arrears of Taxes and Assessments and of Water Rents, and unless the amount assessed for benefit on any person or property shall be paid on or before November 20, 1917, which is sixty days after the date of said entry, interest will be collected thereon at the rate of seven per centum per annum, to be calculated from ten days after the date of said entry to the date of payment, as provided by Sections 159 and 1019 of the Greater New York Charter.

The above assessment is payable to the Collector of Assessments and Arrears at his office in the Municipal Building, Court House Square, L. I. City, Borough of Queens, between the hours of 9 a. m. and 2 p. m., and on Saturdays from 9 a. m. to 12 noon.

WILLIAM A. PRENDERGAST, Comptroller.  
Dated, New York, Sept. 21, 1917. o1,11

Corporation Sale of the Lease of Certain City Real Estate.

UPON THE AUTHORIZATION OF THE Commissioners of the Sinking Fund, and pursuant to a resolution adopted by them at a meeting held Sept. 13, 1917, the Comptroller of the City of New York will sell at public auction on

MONDAY, OCTOBER 8, 1917, at 12 o'clock noon, in Room 368, Municipal Building, Manhattan, the lease of the five-story

brick building located at the northeast corner of Walton ave. and E. 159th st., Borough of The Bronx, formerly known as the Tax Maps of The City of New York, Borough of The Bronx, as Lot 31, Block 2468, Section 9, for a period of three years from November 1, 1917.

The minimum or upset rental at which said lease shall be sold is hereby fixed at the sum of Twenty-five Hundred Dollars (\$2,500) per annum, payable quarterly in advance, and the said sale will be made upon the following

TERMS AND CONDITIONS:

The highest bidder will be required to pay twenty-five (25) per cent. of the amount of the yearly rental bid at the time and place of sale; the amount so paid for one quarter's rent shall be forfeited if the successful bidder does not execute the lease when notified it is ready for execution.

No person shall be received as lessee who is a delinquent on any former lease for the corporation, and no bid shall be accepted from any person who is in arrears to the corporation upon debt or contract or who is a defaulter as surety or otherwise upon any obligation to the City, as provided by law.

The lease will be in the usual form of leases of like property and will contain, in addition to other terms, covenants and conditions as follows:

First—A clause providing that the lessee shall pay the usual rate for water per meter measurements and comply with the rules and regulations of the Department of Water Supply, Gas and Electricity.

Second—A clause providing that the lessee shall not make any alterations or improvements on the property except with the consent and approval of the Comptroller.

Third—A clause providing that during the term of the lease, or any renewal thereof, the lessee shall keep the building in proper repair, both inside and outside, at his own cost and expense, and shall comply with all the laws and ordinances of the State and City of New York.

Fourth—A clause providing that all repairs, alterations and improvements made on or to the property by the lessee during the period of the lease, or any renewal thereof, shall become the property of the City of New York at the expiration of the lease.

The Comptroller shall have the right to reject any and all bids, if deemed to be in the interest of the City of New York.

E. D. FISHER, Deputy and Acting Comptroller.  
Department of Finance, Comptroller's Office, September 21, 1917. s21,08

Interest on City Bonds and Stock.

THE INTEREST DUE ON NOV. 1, 1917, ON the interest bonds and stock of the City of New York, of the former corporations now included therein, will be paid on that day by the Comptroller at his office (Room 851, Municipal Building, at Chambers and Centre sts., in the Borough of Manhattan).

The coupons that are payable in New York or in London for the interest due on Nov. 1, 1917, on assessment bonds and corporate stock of the City of New York will be paid on that day at the option of the holders thereof, either at the office of the Comptroller (Room 851, Municipal Building, at Chambers and Centre sts., in the Borough of Manhattan, New York City), in United States money, or at the office of Seligman Brothers, 18 Austin Friars, London, E. C., England, in sterling.

The coupons that are payable only in New York for interest due on Nov. 1, 1917, on bonds and stock of the present and former City of New York, of former corporations now included in the City of New York, and the former County of Queens, will be paid on that day at the office of the Comptroller (Room 851, in the Municipal Building, at Chambers and Centre sts., in the Borough of Manhattan, New York City).

The books for the transfer of bonds and stock on which interest is payable Nov. 1, 1917, will be closed from Oct. 10, 1917, to Nov. 1, 1917.

WILLIAM A. PRENDERGAST, Comptroller.  
City of New York, Department of Finance, Comptroller's Office, Sept. 29, 1917. s29,n1

Sureties on Contracts.

UNTIL FURTHER NOTICE SURETY COMPANIES will be accepted as sufficient upon the following contracts to the amounts named:

Supplies of Any Description, Including Gas and Electricity.

One company on a bond up to \$50,000.

When such company is authorized to write that amount as per letter of Comptroller to the surety companies, dated Jan. 1, 1914.

Construction.

One company on a bond up to \$25,000.

Including regulating, grading, paving, sewers, maintenance, dredging, construction of parks, parkways, docks, buildings, bridges, tunnels, aqueducts, repairs, heating, ventilating, plumbing, etc.

When such company is authorized to write that amount as per letter of Comptroller to the surety companies, dated Jan. 1, 1914.

Asphalt, Asphalt Block and Wood Block Paving.

Two companies will be required on any and every bond up to amount authorized by letter of Comptroller to the surety companies, dated Jan. 1, 1914.

WILLIAM A. PRENDERGAST, Comptroller.

Corporation Sale of Buildings and Appurtenances Thereon on City Real Estate by Sealed Bids.

AT THE REQUEST OF THE PRESIDENT of the Borough of Queens, public notice is hereby given that the Commissioners of the Sinking Fund, by virtue of the powers vested in them by law, will offer for sale by sealed bids certain encroachments standing upon property owned by The City of New York, acquired by it for street opening purposes in the

Borough of Queens.

Being the buildings, parts of buildings, etc., standing within the lines of 51st st. from Corona ave. to Walden st., Borough of Queens, which are more particularly described on a certain map on file in the office of the Collector of City Revenue, Department of Finance, Room 368, Municipal Building, Manhattan.

Pursuant to a resolution of the Commissioners of the Sinking Fund, adopted at a meeting held Sept. 13, 1917, the sale by sealed bids at the upset or minimum prices named in the description of each parcel of the above described buildings and appurtenances thereto will be held by direction of the Comptroller on

TUESDAY, OCTOBER 9, 1917, at 11 a. m., in lots and parcels, and in manner and form, and at upset prices as follows:

Parcel Nos. 152 and 153—Part of two-story frame building, 200 Corona ave., corner of Strong st. Cut 3.5 feet on north side by 9.3 feet on south side. Upset price, \$10.

Parcel Nos. 155 and 156—Part of two and one-half story frame building 204 Corona ave. Cut 14.09 feet on north side by 18.70 feet on south side. Upset price, \$25.

Parcel Nos. 161 and 162—Two and one-half story frame building 214 Corona ave. Upset price, \$200.

Parcel Nos. 168 and 169—One and one-half story frame building 216 Corona ave. Upset price, \$25.

Parcel Nos. 170 and 173—Two three-story frame buildings 218 and 220 Corona ave., and part of one and one-half story rear building. Cut rear building 29.02 feet on east side by 13.29 feet on south side. Upset price, \$400.

Parcel Nos. 174 and 177—Part of one-story frame store 222 Corona ave. Cut 11.8 feet on south side by 6 feet on rear. One-story frame stable. Also front part of one-story frame store. Cut 5.6 feet on front by 11.8 feet on north side. Also rear part of same store. Cut 1.28 feet on north side by 3.42 feet on rear. Upset price, \$5.

Parcel No. 179—Rear part of two-story frame building 228 Corona ave. Cut 9.83 feet on north side by 2.33 feet on south side. Upset price, \$5.

Parcel No. 185—Part of one and one-half story frame building 6 Shpolder ave. Cut 12.03 feet on north side by 5.69 feet on front. Upset price, \$5.

Parcel No. 203—Two chicken coops on 51st st. north of Lewis ave. Upset price, \$2.

Parcel No. 206—Two two-story frame buildings, 22 and 24 Orontes st. Upset price, \$200.

Parcel No. 211—Rear part of two-story frame building 30 Orontes st. Cut 27.37 feet on north side by 8.31 feet on south side. Upset price, \$10.

Parcel No. 214—Rear part of two-story frame building 3 Van Cleef st. (Highland ave.). Cut 10.38 feet on west side by 10.61 feet on rear. Upset price, \$5.

Parcel No. 219—Two-story frame building 4 Van Doren st. (Hillside ave.). Upset price, \$25.

Parcel No. 220—Two-story frame building 6 Van Doren st. (Hillside ave.). Upset price, \$25.

Parcel No. 226—Part of porch and steps 14 Van Doren st. Upset price, \$2.

Parcel No. 229—Part of two-story frame building 7 Van Doren st. Cut 5.4 feet on front by 5.5 feet on east side. Upset price, \$5.

Parcel No. 230—Part of two-story frame building 9 Van Doren st. Cut 15 feet on west side by 3 feet on rear. Upset price, \$20.

Parcel No. 232—Two-story frame building 11 Van Doren st. Upset price, \$100.

Parcel No. 235—Two-story frame building 13 Van Doren st. Upset price, \$100.

Sealed bids (blank forms of which may be obtained upon application) will be received by the Comptroller at the office of the Collector of City Revenue, Room 368, Municipal Building, Borough of Manhattan, until 11 a. m. on the 9th day of October, 1917, and then publicly opened for the sale for removal of the above described buildings and appurtenances thereto, and the award will be made to the highest bidder within twenty-four hours, or as soon as possible thereafter.

Each parcel must be bid for separately and will be sold in its entirety, as described in above advertisement.

Each and every bid must be accompanied by a deposit of cash or certified check in a sum equal to 25 per cent. of the amount of the bid, except that a minimum deposit of \$50 will be required with all bids, and that a deposit of \$500 will be sufficient to entitle bidders to bid on any or all of the buildings.

Deposits of unsuccessful bidders will be returned within twenty-four hours after successful bidders have paid purchase price in full and given security, and those of successful bidders may be declared forfeited to The City of New York by the Comptroller upon the failure of the successful bidder to further comply with the requirements of the terms and conditions of the sale as set forth hereinafter.

Successful bidders will be required to pay the purchase money and deposit the required security within twenty-four hours of the receipt of notification of the acceptance of their bids.

The Comptroller reserves the right to reject any and all bids and to waive any defects or informalities in any bid should it be deemed in the interest of The City of New York to do so.

All bids must state clearly (1) the number or description of the building or buildings bid for, (2) the amount of the bid, (3) the full name and address of the bidder.

All bids must be inclosed in properly sealed envelopes, marked "Proposals to be opened Oct. 9, 1917," and must be delivered, or mailed in time for their delivery, prior to 11 a. m. of that date to the "Collector of City Revenue, Room 368, Municipal Building, New York City," from whom any further particulars regarding the buildings to be disposed of may be obtained.

THE BUILDINGS WILL BE SOLD FOR IMMEDIATE REMOVAL ONLY, SUBJECT TO THE TERMS AND CONDITIONS PRINTED ON THE LAST PAGE OF THIS ISSUE OF THE "CITY RECORD."

EDMUND D. FISHER, Deputy and Acting Comptroller.  
City of New York, Department of Finance, Comptroller's Office, September 18, 1917. s22,09

AT THE REQUEST OF THE PRESIDENT of the Borough of Brooklyn, public notice is hereby given that the Commissioners of the Sinking Fund, by virtue of the powers vested in them by law, will offer for sale by sealed bids certain encroachments standing upon property owned by The City of New York, acquired by it for street opening purposes in the

Borough of Brooklyn.

Being the buildings, parts of buildings, etc., standing within the lines of Jerome ave., from E. 17th st. to Sheepshead Bay rd., Borough of Brooklyn, which are more particularly described on a certain map on file in the office of the Collector of City Revenue, Department of Finance, Room 368, Municipal Building, Manhattan.

Pursuant to a resolution of the Commissioners of the Sinking Fund, adopted at a meeting held Sept. 13, 1917, the sale by sealed bids, at the upset or minimum prices named in the description of each parcel of the above buildings and appurtenances thereto, will be held by direction of the Comptroller on

MONDAY, OCTOBER 8, 1917, at 11 a. m., in lots and parcels, and in manner and form, and at upset prices as follows:

Parcel No. 402—Part of one-story frame building at northwest corner of Sheepshead Bay rd. and E. 17th st. and Jerome ave. Cut 14.82 feet on front by 8.81 feet on east side. Upset price, \$10.

Sealed bids (blank forms of which may be obtained upon application) will be received by the Comptroller at the office of the Collector of City Revenue, Room 368, Municipal Building, Borough of Manhattan, until 11 a. m. on the 8th day of October, 1917, and then publicly opened for the sale for removal of the above described buildings and appurtenances thereto, and the award will be made to the highest bidder within twenty-four hours, or as soon as possible thereafter.

Each parcel must be bid for separately and will be sold in its entirety, as described in above advertisement.

Each and every bid must be accompanied by a deposit of cash or certified check in a sum equal to 25 per cent. of the amount of the bid, except that a minimum deposit of \$50 will be required with all bids, and that a deposit of \$500 will be sufficient to entitle bidders to bid on any or all of the buildings.

Deposits of unsuccessful bidders will be returned within twenty-four hours after successful bidders have paid purchase price in full and given security, and those of successful bidders may be declared forfeited to The City of New York by the Comptroller upon the failure of the successful bidder to further comply with the requirements of the terms and conditions of the sale as set forth hereinafter.

Successful bidders will be required to pay the purchase money and deposit the required security



within twenty-four hours of the receipt of notification of the acceptance of their bids.

The Comptroller reserves the right to reject any and all bids and to waive any defects or informalities in any bid should it be deemed in the interest of the City of New York to do so.

All bids must state clearly (1) the number or description of the building or buildings bid for, (2) the amount of the bid, (3) the full name and address of the bidder.

All bids must be enclosed in properly sealed envelopes, marked "Proposals to be opened October 8, 1917," and must be delivered, or mailed in time for their delivery, prior to 11 a. m. of that date to the "Collector of City Revenue, Room 368, Municipal Building, New York City," from whom any further particulars regarding the buildings to be disposed of may be obtained.

**THE BUILDINGS WILL BE SOLD FOR IMMEDIATE REMOVAL ONLY, SUBJECT TO THE TERMS AND CONDITIONS PRINTED ON THE LAST PAGE OF THIS ISSUE OF THE "CITY RECORD."**

E. D. FISHER, Deputy and Acting Comptroller.

City of New York, Department of Finance, Comptroller's Office, September 17, 1917. s21,08

#### BOARD OF ASSESSORS.

##### Completion of Assessments.

**PUBLIC NOTICE IS HEREBY GIVEN** TO the owner or owners of all houses and lots, improved and unimproved lands affected thereby, that the following proposed assessments have been completed and are lodged in the office of the Board of Assessors for examination by all persons interested, viz:

**Borough of Manhattan.**  
5764. Sewer and appurtenances in E. 76th st., between the East River and a point about 75 feet westerly. Affecting Blocks 1487 and 1488.

5765. Alteration and improvement to sewers in Pine st., between Nassau st. and Broadway; Cedar st., between Broadway and Nassau st.; and Broadway, east side, between Pine st. and Cedar st. Affecting Blocks 46, 47 and 48.

5766. Alteration and improvement to sewer in 90th st., between Lexington ave. and Park ave. Affecting Blocks 1518 and 1519.

**Borough of The Bronx.**  
5118. Regulating, grading, curbing and flagging Park st., from E. 149th st. to Westchester ave. Affecting Blocks 2557 and 2623.

5528. Regulating, grading, curbing, flagging, etc., E. 214th st., from White Plains rd. to Barnes ave., together with an award for damages caused by a change of grade. Affecting Blocks 4661 and 4662.

**Borough of Richmond.**  
5153. Regulating, grading, curbing, flagging, paving, etc., Barrett Boulevard, from Duer Lane to Havenwood rd.; Frelinghuysen rd., from Duer Lane to Havenwood rd.; and Havenwood rd., from Barrett Boulevard to Castleton ave. Affecting District 2, Plot 7, Blocks 7, 8 and 150, and Plot 8, Blocks 3, 9, 10, 17 and 18, First Ward.

**Borough of Queens.**  
5478. Regulating, grading, curbing, flagging and paving Columbia ave., from Queens Boulevard to Laurel Hill Boulevard, Second Ward. Affecting Blocks 1481 to 1490, 1492, 1493, 1495, 1496 and 1498 to 1502.

5561. Paving Cypress ave., from Cady st. (Evergreen pl.) to Cooper ave., Second Ward. Affecting Blocks 2851 and 2854 to 2858.

5583. Regulating, grading, curbing, flagging and paving Church (118th) st., from Jamaica ave. to Liberty ave., Fourth Ward, together with a list of awards for damages caused by a change of grade. Affecting Blocks 224, 225, 272, 276 to 279, 476 to 481 and 557 to 560.

5703. Sewers and appurtenances in Canal ave., from Ridgewood ave. to Syosset st.; Syosset st., from Canal ave. to Shaw ave.; Shaw ave., from Syosset st. to Jamaica ave.; Union st., from Yarmouth st. to Snyder ave.; Snyder ave., from Union st. to Jamaica ave.; Yarmouth st., from Syosset st. to Jamaica ave.; Jamaica ave., from Ferry st. to the crown about 200 feet east of the Borough Line; and Yarmouth st., from Jamaica ave. to Ashland st., Fourth Ward. Affecting Block 2813, Second Ward, and Blocks 1 to 27, 50, 52, 54, 56, 60, 61, 62 and 64 to 77, Fourth Ward.

5763. Sewers and appurtenances in Hunterspoint ave., from Van Pelt st. to Borden ave.; Borden ave., from Hunterspoint ave. to Laurel Hill ave.; Laurel Hill ave., from Borden ave. to Towns pl.; Towns pl., from Laurel Hill ave. to Locust st.; Locust st., from Laurel Hill ave. to Anable ave.; Anable ave., from Locust st. to Packard st.; Packard st., from Anable ave. to Greenpoint ave.; Greenpoint ave., from Packard st. to Queens Boulevard; Queens Boulevard, from Greenpoint ave. to Fitting st.; Nelson (Nott) ave., from Packard st. to Bliss st.; and Anable ave., from Packard st. to Bliss st., together with an award for damages caused by a change of grade. Affecting Blocks 16, 26 to 30, 41 to 47, 58 to 66, 79 to 84, 86, 101 to 104, 122, 123 and 124, First Ward, and Blocks 503 to 508, 510, 511, 1379 to 1396, 1398, 1399, 1563, 2303 and 2309, Second Ward.

All persons whose interests are affected by the above named proposed assessments, and who are opposed to the same, or either of them, are requested to, present their objections in writing to the Board of Assessors, Room 809, Municipal Building, Manhattan, New York, on or before Tuesday, Oct. 30, 1917, at 10 a. m., at which time and place the said objections will be heard and testimony received in reference thereto.

WILLIAM C. ORMOND, JACOB I. LESSER, ST. GEORGE B. TUCKER, Board of Assessors. Sept. 29, 1917. s29,10

**Notice to Present Claims for Damages Under Chapter 540, Laws of 1913.**

**PUBLIC NOTICE IS HEREBY GIVEN** TO all persons claiming to have been injured by the change of grade of the following named streets to present their claims, in writing, to the Secretary of the Board of Assessors, Room 809, Municipal Building, Manhattan, New York City, on or before Monday, Oct. 8, 1917, at 10 a. m., at which place and time the said Board of Assessors will receive evidence and testimony of the nature and extent of such injury.

A map showing such change of grade may be seen at the above office.

Claimants are requested to make their claims for damages upon the blank forms prepared by the Board of Assessors, copies of which may be obtained upon application.

**Borough of The Bronx.**  
E. 138th st., between Brown pl. and St. Ann's ave.  
Brook ave., from E. 137th st. to E. 139th st.  
WILLIAM C. ORMOND, JACOB I. LESSER, ST. GEORGE B. TUCKER, Board of Assessors. Dated, Sept. 24, 1917. s24,08

#### BOARD OF WATER SUPPLY.

##### Proposals.

**SEALED BIDS WILL BE RECEIVED** BY the Board of Water Supply, at its offices, 22nd floor, Municipal Building, Park Row, Centre and Chambers sts., New York City, until 11 a. m., on

**TUESDAY, OCTOBER 23, 1917.**  
**CONTRACT 189.**  
**FOR THE CONSTRUCTION OF A KEEP-ER'S HOUSE AND GARAGE AND DOING**

**MISCELLANEOUS WORK AT SILVER LAKE RESERVOIR, IN THE BOROUGH OF RICHMOND, NEW YORK CITY. THE KEEPER'S HOUSE WILL BE OF FRAME AND BRICK, 28 FEET BY 26 FEET BY 23 FEET, AND THE GARAGE WILL BE OF BRICK, 40 FEET BY 23 FEET BY 15 FEET.**

A statement of the quantities of the various items of work and further information are given in the Information for Bidders, forming part of the contract. At the above place and time the bids will be publicly opened and read. The award of the contract, if awarded, will be made by the Board as soon thereafter as practicable. The Board reserves the right to reject any and all bids.

A bond in the sum of Six Thousand Dollars (\$6,000) will be required for the faithful performance of the contract.

No bid will be received and deposited unless accompanied by a certified check upon a National or State Bank, drawn to the order of the Comptroller of The City of New York, to the amount of Five Hundred Dollars (\$500).

Time allowed for the completion of the work is 8 consecutive calendar months from the service of notice by the Board to begin work.

Pamphlets containing information for bidders, forms of bid and contract, specifications, contract drawings, etc., can be obtained at the above address, at the office of the Secretary, upon application in person or by mail, by depositing the sum of Ten Dollars (\$10) in cash or its equivalent for each pamphlet. This deposit will be refunded upon the return of the pamphlets in acceptable condition within thirty days from the date on which bids are to be opened.

For further particulars apply to the office of the Principal Assistant Engineer at the above address.

CHARLES STRAUSS, President; CHARLES N. CHADWICK, JOHN F. GALVIN, Commissioners, Board of Water Supply.

NOTE—See General Instructions to Bidders on last page, last column of the "City Record," so far as applicable hereto and not otherwise provided for.

#### BOARD OF ESTIMATE AND APPORTIONMENT.

##### Public Hearings.

**NOTICE IS HEREBY GIVEN THAT AT THE** meeting of the Board of Estimate and Apportionment held on October 5, 1917 (Cal. No. 109), the following resolution was adopted:

Resolved, That the Board of Estimate and Apportionment of The City of New York hereby fixes Friday, October 19, 1917, at 10.30 o'clock a. m., and Room 16, City Hall, Borough of Manhattan, City of New York, as the time and place for a public hearing on a proposed amendment to Paragraph (a) of Section 24 of the Building Zone Resolution, by adding at the end thereof the following:

Provided, also, that the Board of Appeals may, after public notice and hearing, extend for not to exceed one year the time within which such ground story framework, including the second tier of beams, shall be completed in any case where, in the judgment of said Board, actual construction or fabrication was begun early enough to allow, under the then existing conditions, adequate time for completion as above specified, and where such construction or fabrication was diligently prosecuted and where such completion has been prevented by conditions impossible to foresee and beyond the control of the owner and builder.

Dated, New York, October 6, 1917.  
JOSEPH HAAG, Secretary, Board of Estimate and Apportionment, Municipal Building. Telephone, 4560 Worth. 06,18

##### Notices of Public Hearings.

##### FRANCHISE MATTERS.

**PUBLIC NOTICE IS HEREBY GIVEN THAT** at a meeting of the Board of Estimate and Apportionment held this day, the following resolutions were adopted:

Whereas, The Seaboard Refrigeration Company has, by a petition presented April 20, 1917, made application to this Board for an extension of time of three (3) years from May 1, 1917, within which to complete the construction of a conduit system under and along Surf avenue, Neptune avenue, West 8th, 12th and 21st streets, Borough of Brooklyn, for the distribution of refrigeration to consumers, authorized by contract dated June 22, 1906, as amended by contracts dated December 20, 1907, October 21, 1913, and December 28, 1915;

Whereas, Sections 72, 73 and 74 of the Greater New York Charter, as amended by Chapters 629 and 630 of the Laws of 1905, and Chapter 467 of the Laws of 1914, provide for the manner and procedure of making such grants; and

Whereas, In pursuance of such laws, this Board adopted a resolution on May 18, 1917, fixing the date for public hearing on the petition of June 15, 1917, at which citizens were entitled to appear and be heard, and publication was had for at least two (2) days in the "Brooklyn Daily Eagle" and "Brooklyn Times," newspapers designated by the Mayor, and in the City Record for ten (10) days immediately prior to the date of hearing, and the public hearing was duly held on such day; and

Whereas, This Board has made inquiry as to the proposed modification and amendment of said contract of June 22, 1906, as amended by said contracts of December 20, 1907, October 21, 1913, and December 28, 1915; now, therefore, it is

Resolved, That the following form of the resolution for the consent or right applied for by the Seaboard Refrigeration Company, containing the form of proposed contract for the grant of such right, be hereby introduced and entered in the minutes of this Board, as follows, to wit:

**PROPOSED FORM OF CONTRACT.**  
THIS CONTRACT, made and executed in duplicate this day of , 1917, by and between The City of New York (hereinafter called the City), party of the first part, by the Mayor of said City, acting for and in the name of said City, under and in pursuance of the authority of the Board of Estimate and Apportionment of said City, and the SEABOARD REFRIGERATION COMPANY (hereinafter called the Company), party of the second part, witnesseseth:

the Board June 15, 1906, approved by the Mayor June 22, 1906, the City, under date of June 22, 1906, entered into a contract with the Company, granting it the franchise, right and privilege of constructing, maintaining and operating a conduit line, with the necessary branches and connections therefrom, under and along certain streets in the Borough of Brooklyn, for the sole purpose of supplying refrigeration to consumers upon certain terms and conditions therein fully set forth; and

WHEREAS, By resolution adopted by the Board September 14, 1906, approved by the Mayor September 19, 1906; by resolution adopted by the Board November 9, 1906, approved by the Mayor November 13, 1906; by resolution adopted by the Board April 26, 1907, approved by the Mayor May 1, 1907; by resolution adopted by the Board May 14, 1907, approved by the Mayor May 14, 1907, the said contract of June 22, 1906, was amended by extending the time within which the Company might make the initial payment and security deposit, as required by section 2, Third and Twenty-second, of said contract; and

WHEREAS, Pursuant to a resolution adopted by the Board December 18, 1907, approved by the Mayor December 18, 1907, the City, under date of December 20, 1907, entered into a contract with the Company, further amending the said contract of June 22, 1906, by extending the term of grant as specified in section 2, First, reducing the initial annual payments named in section 2, Third, reducing the security deposit named in section 2, Twenty-second, and extending the time for the completion of the conduit system as specified in section 2, Seventh, of said contract; and

WHEREAS, By resolution adopted by the Board January 31, 1908, approved by the Mayor February 3, 1908, the said contract of June 22, 1906, was amended by further extending the time within which the Company might make the initial payment and security deposit, as required by section 2, Third and Twenty-second, of said contract; and

WHEREAS, By resolution adopted by the Board May 1, 1908, approved by the Mayor May 8, 1908, the said contract of June 22, 1906, was again amended by further extending the time within which the Company might make the security deposit as required by section 2, Twenty-second, of said contract; and

WHEREAS, Pursuant to resolution adopted by the Board September 25, 1913, approved by the Mayor September 30, 1913, the City, under date of October 21, 1913, entered into a contract with the Company, again modifying the said contract of June 22, 1906, by further extending the time for the completion of the conduit system, as specified by section 2, Seventh, of said contract; and

WHEREAS, Pursuant to resolution adopted by the Board November 19, 1915, approved by the Mayor December 1, 1915, the City, under date of December 28, 1915, entered into a contract with the Company again modifying the said contract of June 22, 1906, by extending the term of said contract, decreasing the annual payments thereunder, changing the basis for testing the pipes and for making charges to consumers, and further extending the time for completion of the conduit system, as provided in section 2 of said contract; and

WHEREAS, The Company has by a verified petition presented April 20, 1917, applied to the Board for a further modification of the said contract of June 22, 1906, extending the time for completion of the conduit system from May 1, 1917, to May 1, 1920.

Now, WHEREFORE, in consideration of the sum of fifty dollars (\$50), to be paid by the Company to the City on or before December 1, 1917, and of the mutual covenants herein contained, the parties hereto do hereby covenant and agree as follows:

SECTION 1. Section 2, subdivisions Seventh and Seventeenth of said contract, as heretofore amended, are hereby amended to read as follows:

Seventh—If the conduit line as herein described shall not be constructed and in actual operation in all the streets and avenues and upon all the routes herein described on May 1, 1920, all rights hereby given shall be thereupon forthwith and immediately forfeited, without judicial or other proceedings, unless at least fifty (50) per cent. of the conduit line shall then be constructed and in operation, when in such case the forfeiture shall affect only the Company's rights and privileges and franchises on such portion of the conduit line hereby authorized as may be unconstructed on the said date.

Seventeenth—If the Company has in position a conduit or pipe line in streets or avenues other than those herein described, then the Company shall remove such conduit or pipe line at its own expense on or before May 1, 1920. If the Company owns a conduit or pipe line in the streets or avenues herein described, such conduit or pipe line shall be deemed to be a conduit line herein authorized, but no right is hereby given to lay or construct a conduit line in addition to that which the Company already has in such streets or avenues.

SECTION 2. It is mutually understood and agreed that, except as expressly provided herein, nothing in this contract contained shall be deemed to affect in any manner the provisions of the contract entered into between the City and the Company, and dated June 22, 1906, as amended by said resolutions adopted September 14, 1906; November 9, 1906; April 26, 1907; May 10, 1907; January 31, 1908; May 1, 1908, and by said contracts dated December 20, 1907, October 21, 1913, and December 28, 1915, and the Company promises, covenants and agrees on its part and behalf to conform to and abide by and perform all the terms, conditions and requirements in such contract of June 22, 1906, as modified by said resolutions and said contracts, and as further modified or altered by the provisions of this instrument.

IN WITNESS WHEREOF, the party of the first part, by its Mayor, thereunto duly authorized by the Board of Estimate and Apportionment of said City, has caused the corporate name of said City to be hereunto signed, and the corporate seal of said City to be hereunto affixed, and the party of the second part, by its officers thereunto duly authorized, has caused its corporate name to be hereunto affixed the day and year first above written.

THE CITY OF NEW YORK.  
By \_\_\_\_\_ Mayor.  
(Corporate Seal.)  
Attest: \_\_\_\_\_ City Clerk.  
SEABOARD REFRIGERATION COMPANY.  
By \_\_\_\_\_ President.  
(Seal.)  
Attest: \_\_\_\_\_ Secretary.

(Here add acknowledgments.)  
Resolved, That the results of the inquiry made by this Board as to the money value of the proposed franchise and the adequacy of the compensation proposed to be paid therefor and of the terms and conditions are as specified and fully set forth in the said contract dated June 22, 1906, as amended by said contracts dated December 20, 1907, October 21, 1913, and December 28, 1915, as further amended by the foregoing form of proposed contract for the consent to such modifications and alterations:

Resolved, That these preambles and resolutions, including the said resolution for the consent of The City of New York to the modifications and alterations as applied for by the Sea-

board Refrigeration Company, and the said form of a proposed contract for the grant of such franchise or right, containing said results of such inquiry, after the same shall be entered in the minutes of this Board, shall be published in full for at least fifteen (15) days immediately prior to Friday, October 19, 1917, in the City Record, together with the following notice, to wit:

**NOTICE IS HEREBY GIVEN** that the Board of Estimate and Apportionment, before authorizing any contract for the consent of the City to certain modifications and amendments in and to the terms and conditions of the said contract of June 22, 1906, as amended by said contracts dated December 20, 1907, October 21, 1913, and December 28, 1915, such modifications and amendments being fully set forth and described in the foregoing form of proposed contract for the grant of such franchise or right, and before adopting any resolution authorizing such contract, will, at a meeting of said Board to be held in Room 16, City Hall, Borough of Manhattan, City of New York, on Friday, October 19, 1917, at 10.30 o'clock a. m., hold a public hearing thereon, at which citizens shall be entitled to appear and be heard.

Resolved, That a notice of such hearing, stating that copies of the proposed contract and resolution of consent thereto may be obtained by all those interested therein at the Bureau of Franchises, Room 1307, Municipal Building, Centre and Chambers Streets, Borough of Manhattan, shall be published at least twice at the expense of the proposed grantee, during the ten (10) days immediately prior to Friday, October 19, 1917, in the "Brooklyn Daily Eagle" and "Brooklyn Times," the two daily newspapers in which the petition and notice of hearing thereon have been published.

JAMES D. MCGANN, Assistant Secretary, Room 1307 Municipal Building. Telephone, 4560 Worth.  
Dated, New York, Sept. 21, 1917. 01,19

**PUBLIC NOTICE IS HEREBY GIVEN THAT** at the meeting of the Board of Estimate and Apportionment held this day the following resolutions were adopted:

Whereas, The Staten Island Rapid Transit Railway Company has, under date of April 25, 1917, made application to this Board for the grant of the right, privilege and franchise to construct, maintain and operate five standard gauge railroad tracks over and across Western Avenue, in the Third Ward, Borough of Richmond; and

Whereas, Sections 72, 73 and 74 of the Greater New York Charter, as amended by Chapters 629 and 630 of the Laws of 1905, and Chapter 467 of the Laws of 1914, provide for the manner and procedure of making such grants; and

Whereas, In pursuance of such laws, this Board adopted a resolution on June 1, 1917, fixing the date for public hearing thereon as June 29, 1917, at which citizens were entitled to appear and be heard, and publication was had for at least two (2) days in the "Brooklyn Times" and the "Evening World," newspapers designated by the Mayor, and in the City Record for ten (10) days immediately prior to the date of hearing, and the public hearing was duly held on such day; and

Whereas, This Board has made inquiry as to the money value of the franchise or right applied for and proposed to be granted to The Staten Island Rapid Transit Railway Company, and the adequacy of the compensation proposed to be paid therefor; now, therefore, it is

Resolved, That the following form of the resolution for the grant of the franchise or right applied for by The Staten Island Rapid Transit Railway Company, containing the form of proposed contract for the grant of such franchise or right, be hereby introduced and entered in the minutes of this Board, as follows, to wit:

**PROPOSED FORM OF CONTRACT.**  
This contract, made and executed in duplicate this day of , 1917, by and between The City of New York (hereinafter called the City), party of the first part, by the Mayor of said City, acting for and in the name of said City, under and in pursuance of the authority of the Board of Estimate and Apportionment of said City (hereinafter called the Board) and THE STATEN ISLAND RAPID TRANSIT RAILWAY COMPANY (hereinafter called the Company), party of the second part, witnesseseth:

In consideration of the mutual covenants and agreements herein contained, the parties hereto do hereby covenant and agree as follows:

SECTION 1. The City hereby grants to the Company, subject to the conditions and provisions hereinafter set forth, the right and privilege to construct, maintain and operate five (5) standard gauge railroad tracks over and across Western Avenue, in the Third Ward, Borough of Richmond, the center line of the northwesterly four of said five tracks to be approximately one thousand five hundred and thirty (1,530) feet northerly from the center line of Washington avenue; said five tracks to connect the terminal yard of the Company, located on either side of Western Avenue.

All as shown on a map entitled: "Map showing proposed tracks across Western Ave., Third Ward, Borough of Richmond, City of New York, to accompany the petition of April 25th, 1917—The Staten Island Rapid Transit Ry. Co. to the Board of Estimate and Apportionment."

—Signed by W. H. Averell, General Manager, and Wm. B. Redgrave, District Engineer; which map is attached to and made a part of this contract.

SECTION 2. The grant of this right and privilege is subject to the following conditions, which shall be complied with by the Company.

First—The said right and privilege to construct, maintain and operate said railroad tracks shall be held and enjoyed by the Company from the date on which the contract is signed by the Mayor to and until October 28, 1914, with the privilege of renewal of said contract for the further period of twenty-five (25) years, upon a fair revaluation of such right and privilege.

If the Company shall determine to exercise its privilege of renewal it shall make application to the Board at any time not earlier than two (2) years and not later than one (1) year before the expiration of the original term of this contract. The time within which such application for renewal must be made is of the essence of this contract, and a failure of the Company to present its application within the time fixed shall be considered as an election on the part of the Company not to take advantage of the renewal privilege and as a relinquishment of its right to such renewal, in which event the franchise shall terminate on the last day of the original term of this contract. The determination of the revaluation shall be sufficient if agreed to in writing by the Company and the Board, but in no case shall the annual rate of compensation to the City be



fixed at a less amount than the sum required to be paid during the last year prior to the termination of the original term of this contract.

If the Company and the Board shall not reach such agreement on or before the day nine (9) months before the expiration of the original term of this contract, then the parties hereby agree that the annual rate for the renewal term shall be determined by three disinterested persons selected in the following manner:

One disinterested person shall be chosen by the Board; one disinterested person shall be chosen by the Company; these two shall choose a third disinterested person, and the three so chosen shall act as appraisers and shall make the valuation aforesaid. Such appraisers shall be chosen at least six (6) months prior to the expiration of the original term of this contract, and their report shall be filed with the Board within three (3) months after they are chosen. They shall act as appraisers and not as arbitrators. They may base their judgment upon their own experience and upon such information as they may obtain by inquiries and investigation, without the presence of either party. They shall have the right to examine any of the books of the Company and its officers under oath. The valuation so ascertained and agreed to by any two of such appraisers shall be conclusive upon both parties, but no annual sum shall, in any event, be less than the sum required to be paid for the last year of the original term of this contract. If in any case the annual rate shall not be fixed prior to the termination of the original term of this contract, then the Company shall pay the annual rate theretofore prevailing until the new rate shall be determined, and shall then make up to the City the amount of any excess of the annual rate then determined over the previous annual rate. The entire expense of such appraisal shall be borne jointly by the City and the Company, each paying one-half thereof.

**Second**—The Company shall pay to the City for this right and privilege during the original term of this contract, expiring October 28, 1934, the following sums of money:

(a) The sum of one thousand dollars (\$1,000) in cash within three (3) months after the date on which this contract is signed by the Mayor and before anything is done in exercise of the privilege hereby granted.

(b) From the date when the annual charges commence as hereinafter provided until October 28, 1924, the annual sum of five hundred dollars (\$500).

During the succeeding term of five (5) years, the annual sum of seven hundred and fifty dollars (\$750).

During the last term of five (5) years the annual sum of one thousand dollars (\$1,000).

The annual charges shall commence on the date upon which the Company obtains the permission and approval of the Public Service Commission, as required by Section 53 of the Public Service Commission Law. The Company hereby agrees to file its application with the Public Service Commission for such permission and approval within ten (10) days from the date upon which this contract is signed by the Mayor.

The annual charges as above shall be paid into the treasury of the City on November 1 of each year, and shall be for the amount due to September 30 next preceding; provided that the first annual payment shall be only for that proportion of the first annual charge as the time between the date when the annual charges commence as hereinabove provided and September 30 following shall bear to the whole of one year.

Any and all payments to be made by the terms of this contract to the City by the Company shall not be considered in any manner in the nature of a tax, but such payments shall be made in addition to any and all taxes of whatsoever kind or description, now or hereafter required to be paid by any ordinance of the City, or resolution of the Board, or any law of the State of New York.

**Third**—The annual charges or payments herein provided for shall continue throughout the whole term of this contract, notwithstanding any clause in any statute or in the charter of any railroad or railway company providing for payment for railroad or railway rights or franchises at a different rate.

**Fourth**—The rights and privileges hereby granted shall not be assigned or transferred, either in whole or in part, whether by consolidation, merger, reorganization or otherwise, or leased or sublet in any manner, either in whole or in part, without the consent of the City, acting by the Board, evidenced by an instrument under seal, anything herein contained to the contrary thereof in any wise notwithstanding, and the granting, giving or waiving of any one or more of such consents shall not render unnecessary any subsequent consent or consents, nor shall the title thereto, or right, interest or property therein pass to or vest in any other person or corporation whatsoever, either by the act of the Company or by operation of law, whether under the provisions of the statutes relating to the consolidation, merger or reorganization of corporations or otherwise, unless, in addition to obtaining the above consent of the Board, the proposed successor in title to the rights of the Company shall file with the Board an instrument under seal, agreeing to assume and be bound by each and all of the terms and conditions of this contract and agreeing to waive any more favorable conditions created by its charter or any statute, relating to the consolidation, merger, or reorganization of corporations or otherwise. The filing of such agreement shall constitute a condition precedent to the passing to or vesting in such proposed successor in title to the rights of the Company of the rights and privileges hereby granted, or of any portion thereof, or of any right, interest or property therein. In case of the failure of such proposed successor in title to the rights of the Company to file such agreement within sixty (60) days after the date on which such succession in title is to take effect, the right and privilege hereby granted may be forfeited, or the consent of the City provided for herein may be revoked by resolution of the Board.

**Fifth**—Upon the termination of the original term of this contract, or if the same be renewed, then at the termination of the said renewal term, or upon the termination or forfeiture of the right and privilege hereby granted for any cause, or upon the dissolution of the Company before such termination, the tracks and other property of the Company constructed or existing pursuant to this contract within the streets shall become the property of the City without cost, and the same may be used or disposed of by the City for any purpose whatsoever, or the same may be leased to any company or individual.

If, however, at any time preceding the date upon which this contract shall terminate, the Board shall so order by resolution and give notice to the Company, the Company shall, upon the termination of this contract, remove any and all of its tracks and other property constructed or existing pursuant to this contract and the said streets shall be restored to their original condition at the sole cost and expense of the Company.

**Sixth**—The Company shall commence and complete the construction of the tracks and appurtenances herein authorized within three (3) years from the date upon which this contract is signed by the Mayor, otherwise this right and privilege shall cease and determine.

**Seventh**—The tracks hereby authorized shall be constructed and maintained across Western avenue upon a bridge or viaduct. The Company

shall pay the entire cost of the construction and maintenance of such tracks and bridge or viaduct and in addition shall pay the following:

(a) The cost of the protection of all surface and subsurface structures which shall be in any way disturbed by the construction, reconstruction, repair or removal of such tracks, and the bridge or viaduct.

(b) All changes in sewer or other subsurface structures made necessary by the construction, reconstruction, repair or removal of the said tracks and the bridge or viaduct including the laying or relaying of pipes, conduits, sewers or other structures.

(c) The replacing or restoring the pavement in said street which may be disturbed during the construction, reconstruction, repair or removal of the tracks, and the bridge or viaduct.

(d) The inspection of all work during the construction, reconstruction, repair or removal of the tracks, and the bridge or viaduct, as herein provided, which may be required by the President of the Borough of Richmond and the Commissioner of Water Supply, Gas and Electricity.

**Eighth**—Before the work of construction, reconstruction, repair or removal shall be begun the Company shall obtain permits to do the work from the President of the Borough of Richmond and from the Commissioner of Water Supply, Gas and Electricity. The Company shall perform all the duties which may be imposed upon it by these officials as conditions of such permits, provided such conditions are not inconsistent with the provisions of this contract. The Company shall submit to these officials working plans, which shall include and show in detail the method of construction, reconstruction, repair or removal of said railroad tracks and the bridge or viaduct, and the mode of protection of or changes in all subsurface structures required by such construction, reconstruction, repair or removal.

**Ninth**—The bridge or viaduct to be constructed under this contract shall, subject to the approval of the President of the Borough of Richmond, be constructed in a single span from house-line to house-line, and there shall not be any supporting columns erected in the street. Such bridge or viaduct shall have a vertical clearance of not less than sixteen (16) feet above the surface of said street at the center line thereof and shall have drip pans placed under the same for the entire width of the street. The said tracks and bridge or viaduct shall be constructed, maintained and operated at the expense of the Company, subject to the supervision, control and inspection of the proper authorities of the City who have jurisdiction over such matters under the Charter of the City or under this contract.

**Tenth**—Should the grade or lines of Western avenue be changed at any time during the term of this contract, whether original or renewal, the Company shall, at its own cost and expense, change or reconstruct the said bridge or viaduct under the supervision of the proper authorities of the city so that there shall be at all times a vertical clearance of not less than sixteen (16) feet above the surface of the street at the center line thereof and that no portion of the piers or abutments of said bridge or viaduct shall encroach within the lines of said street as changed.

Should Western avenue be widened the Company shall make no claim for, nor shall it be entitled, as against the City, to any compensation or damages by reason of the taking of any portion of the piers or abutments of the bridge or viaduct in condemnation proceedings.

**Eleventh**—Free and uninterrupted access to and passage over Western avenue shall be maintained at all times, both during construction and hereafter, unless otherwise directed by the President of the Borough of Richmond, and no cars shall be allowed to stand upon said railroad tracks within the limits of said street.

**Twelfth**—This right and privilege is granted on the further and express condition that all laws or ordinances now in force, or which may hereafter be adopted, shall be strictly complied with.

**Thirteenth**—This grant is upon the express condition that the Company, within thirty (30) days after the signing of this contract by the Mayor, and before anything is done in exercise of the rights and privileges hereby granted, shall deposit with the Comptroller of the City the sum of two thousand dollars (\$2,000), either in money or securities to be approved by the Comptroller, which fund shall be security for the performance by the Company of all the terms and conditions of this contract and for its compliance with all the orders of the Board and of the officials of the City acting under the powers herein reserved. From the said fund deductions may be made as hereinafter provided.

(a) Should the Company, within such time after notice as may be herein prescribed, or, where no time is prescribed, within such time as the Board or the proper official of the City may hereafter prescribe, fail to comply with the provisions of this contract or with the orders of the Board or of the officials of the City herein named or referred to, relating to:

Paving and repairing of the streets, protecting the City's structures during the construction, reconstruction, repair or removal of the tracks and bridge or viaduct hereby authorized;

Protecting the Company's tracks, appurtenances or other structures during the performance of any public work or as may be required on account of the changing of the lines or grades of the streets;

Or with any other provision of this contract which may affect the repair, protection and maintenance of the streets or of the City's structures within the streets;

the City shall have the right to cause the work to be done or the defect remedied and to reimburse itself for the cost of such work by deducting such cost, with interest, from the security fund hereinabove provided for. Such deduction shall be made by the Comptroller upon the direction of the Board.

(b) Should the Company, within ten (10) days after the demand has been made upon it, fail to pay to the City the cost of any alterations to the sewerage or drainage systems occasioned by the construction, maintenance or operation of the tracks and bridge or viaduct hereby authorized, or fail to repay to the City any damages caused to persons or property which the City shall be compelled to pay by reason of the construction, maintenance or operation of the said tracks and bridge or viaduct, or by reason of any acts or defaults of the Company in connection therewith, the City shall have the right to collect such costs or damages, with interest, by deducting the amount of the same, with interest, from the security fund hereinabove provided for. Such deduction shall be made by the Comptroller upon the direction of the Board.

(c) Should the Company fail to pay to the City the annual charges required to be paid by this contract, within the time fixed for the payment thereof, the City shall have the right to collect the amount of such charges, with interest, by deducting the same from the security fund hereinabove provided for. Such deduction shall be made by the Comptroller without further or other direction.

(d) Should the Company fail to comply with the provisions of this contract, or with the orders of the Board or of the officials of the City herein named or referred to, then the Company may be required to pay to the City, as liquidated damages for each breach or violation, the following sums:

or viaduct in good condition throughout the whole term of this contract, the sum of two hundred and fifty dollars (\$250) for each day during which the default or defect remains.

For failure to comply with any other provision of this contract as to which liquidated damages are not fixed herein, the sum of fifty dollars (\$50) per day for each day during which such failure or default shall continue.

All of such sums may be collected by deducting the same from the security fund hereinabove provided for.

The procedure for the collection of such liquidated damages shall be as follows: Whenever the Board shall have knowledge of any such breach or violation on the part of the Company, the Board shall give notice to the Company, specifying the nature of such breach or violation and the amount of liquidated damages which it is proposed to collect therefor, and directing its President or other officer to appear before the Board on a certain day, not less than ten (10) days after the service of such notice, to show cause why the Company should not be required to pay such liquidated damages in accordance with the foregoing provisions. If the Company fails to make an appearance, or, after a hearing, appears in the judgment of the Board to be in fault, the Board shall forthwith direct the Comptroller to collect such liquidated damages by deducting the amount of the same from the security fund hereinabove provided for.

(e) In case of any deductions from the security fund pursuant to this contract, either for the reimbursement of the City for work done by it or amounts expended by it on behalf of the Company, or amounts paid by it to any person by reason of any act or default of the Company, or for the collection by the City of the annual charges or of liquidated damages, the Company shall, within ten (10) days after the date of such deduction, deposit with the Comptroller a sum, either in money or securities, sufficient to restore such security fund to its original amount of two thousand dollars (\$2,000), and in default thereof, the right and privilege hereby granted may be forfeited by the City.

(f) Should the right and privilege hereby granted be forfeited pursuant to the provisions of this contract, or should such right and privilege be terminated upon the dissolution of the Company as herein provided, the security fund hereinabove provided for shall be forfeited to the City as liquidated damages for failure of the Company to perform this contract pursuant to the terms hereof.

(g) No action or proceeding or right under the provisions of this subdivision shall affect any other legal rights, remedies or causes of action belonging to the City.

The provisions for the reimbursement of the City for work done by it or amounts expended by it on behalf of the Company, or amounts paid by it to any person by reason of any act or default of the Company, or for the collection by it of the annual charges, or of liquidated damages, are and shall be in addition to the City's right as herein reserved to forfeit the right and privilege hereby granted.

**Fourteenth**—In case of any violation or breach or failure to comply with any of the provisions herein contained, or with any orders of the Board or of any official of the City acting under the powers herein reserved, the right and privilege hereby granted may be forfeited by resolution of the Board, which said resolution may contain a provision to the effect that the tracks and bridge or viaduct constructed and in use by virtue of this contract shall thereupon become the property of the City without proceedings at law or in equity. Provided, however, that such action by the Board shall not be taken until the Board shall give notice to the Company to appear before it on a certain day not less than ten (10) days after the date of such notice, to show cause why such resolution declaring this right and privilege forfeited should not be adopted. In case the Company fails to appear, action may be taken by the Board forthwith.

Nothing herein contained shall affect in any way the right of the Company to apply to a court of competent jurisdiction for a review of any action of the Board forfeiting the right and privilege hereby granted.

**Fifteenth**—The Company shall assume all liability for damages to persons or property occasioned by reason of the construction, maintenance and operation of the tracks and bridge or viaduct hereby authorized, and it is a condition of this contract that the City shall assume no liability whatsoever to either persons or property on account of the same, and the Company shall repay to the City any damage which the City shall be compelled to pay by reason of any acts or default of the Company.

**Sixteenth**—The words "notice" or "direction," wherever used in this contract, shall be deemed to mean a written notice or direction. Every such notice or direction to be served upon the Company shall be delivered at such office in the City as shall have been designated by the Company, or if no such office shall have been designated, or if such designation shall have for any reason become inoperative, shall be mailed in the City postage prepaid, addressed to the Company at the City. Delivery by mailing of such notice or direction as and when above provided shall be equivalent to direct personal notice or direction, and shall be deemed to have been given at the time of delivery or mailing.

**Section 3.** Nothing in this contract contained shall be construed as in any way limiting the present or future jurisdiction of the Public Service Commission under the Laws of the State of New York.

**Section 4.** Nothing in this contract contained shall be deemed to limit in any way the police power now vested in or hereafter to be delegated or granted to the City by the State of New York.

**Section 5.** The Company promises, covenants and agrees to conform to and abide by and perform all the terms, conditions and requirements in this contract fixed and contained.

In witness whereof, the party of the first part, by its Mayor, thereunto duly authorized by the Board of Estimate and Apportionment of said City, has caused the corporate name of said City to be hereunto signed and the corporate seal of said City to be hereunto affixed, and the party of the second part, by its officers, hereunto duly authorized, has caused its corporate name to be hereunto signed and its corporate seal to be hereunto affixed the day and year first above written.

THE CITY OF NEW YORK, Mayor.

(Seal) City Clerk.

THE STATEN ISLAND RAPID TRANSIT RAILWAY COMPANY, By Vice-President.

(Seal) Secretary.

(Here add acknowledgments.)

Resolved, That the results of the inquiry made by this Board as to the money value of the franchise or right proposed to be granted and the adequacy of the compensation proposed to be paid therefor, and of the terms and conditions, including the provisions as to rates, fares and charges, are as hereinbefore specified and fully set forth in and by the foregoing form of proposed contract for the grant of such franchise or right.

Resolved, That these preambles and resolutions, including the said resolution for the grant of a franchise or right applied for by The Staten Island Rapid Transit Railway Company, and the

said form of a proposed contract for the grant of such franchise or right, containing said results of such inquiry, after the same shall be entered in the minutes of this Board shall be published for at least fifteen (15) days immediately prior to Friday, October 19, 1917, in the "City Record," together with the following notice, to wit:

NOTICE IS HEREBY GIVEN that the Board of Estimate and Apportionment before authorizing any contract for the grant of the franchise or right applied for by The Staten Island Rapid Transit Railway Company, and fully set forth and described in the following form of proposed contract for the grant of such franchise or right, and before adopting any resolutions authorizing such contract, will, at a meeting of said Board, to be held in Room 16, City Hall, Borough of Manhattan, City of New York, on Friday, October 19, 1917, at 10.30 o'clock a. m., hold a public hearing thereon, at which citizens shall be entitled to appear and be heard.

Resolved, That a notice of such hearing, stating that copies of the proposed contract and resolution of consent thereto may be obtained by all those interested therein at the Bureau of Franchises, Room 1307, Municipal Building, Centre and Chambers streets, Borough of Manhattan, shall be published at least twice at the expense of the proposed grantee, during the ten (10) days immediately prior to Friday, October 19, 1917, in the "Brooklyn Times" and "Evening World," the two daily newspapers in which the petition and notice of hearing thereon have been published.

JAMES D. MCGANN, Assistant Secretary, Room 1307, Municipal Building. Telephone, 4560 West.

Dated, New York, September 21, 1917. al.19

PUBLIC NOTICE IS HEREBY GIVEN THAT at the meeting of the Board of Estimate and Apportionment held this day the following resolutions were adopted:

Whereas, The Merchants Refrigerating Company has, by a petition dated April 16, 1917, made application to this Board for certain modifications in and to the contract dated October 21, 1910, as amended by contract dated May 15, 1913, authorizing said Company to construct, maintain and operate conduits for refrigeration purposes within limited districts in the Borough of Manhattan; and

Whereas, Sections 72, 73 and 74 of the Greater New York Charter, as amended by Chapter 629 and 630 of the Laws of 1905, and Chapter 467 of the Laws of 1914, provide for the manner and procedure of making such grants; and

Whereas, In pursuance of such laws, this Board adopted a resolution on April 20, 1917, fixing the date for public hearing thereon as May 18, 1917, at which citizens were entitled to appear and be heard, and publication was had for at least two (2) days in the "Journal of Commerce" and "Evening World," newspapers designated by the Mayor, and in the City Record for ten (10) days immediately prior to the date of hearing, and the public hearing was duly held on such day; and

Whereas, This Board has made inquiry as to the proposed modification and amendment of said contract of October 21, 1910, as amended by said contract of May 15, 1913; now, therefore, it is

Resolved, That the following form of the resolution for the consent or right applied for by the Merchants Refrigerating Company, containing the form of proposed contract for the grant of such right, be hereby introduced and entered in the minutes of this Board, as follows, to wit:

Resolved, That the Board of Estimate and Apportionment hereby consents to certain modifications in the terms and conditions of the said contract of October 21, 1910, as amended by said contract of May 15, 1913, such modified terms and conditions being fully set forth and described in the following form of proposed contract for the grant thereof embodying such terms and conditions as modify or alter said contract of October 21, 1910, as amended by said contract of May 15, 1913, which said contract of October 21, 1910, as amended, otherwise remains unchanged as to all the other terms and conditions expressed therein, and that the Mayor of The City of New York be and he hereby is authorized to execute and deliver such contract in the name and on behalf of The City of New York, as follows, to wit:

PROPOSED FORM OF CONTRACT.

This contract, made and executed in duplicate, this day of \_\_\_\_\_, 1917, by and between The City of New York (hereinafter called the City), party of the first part, by the Mayor of said City, acting for and in the name of said City, under and in pursuance of the authority of the Board of Estimate and Apportionment of said City, and the MERCHANTS REFRIGERATING COMPANY (hereinafter called the Company), party of the second part, WITNESSETH:

WHEREAS, By contract dated October 21, 1910, as amended by resolution adopted April 24, 1913, approved by the Mayor April 28, 1913, and by contract dated May 15, 1913, said contract of October 21, 1910, was amended and modified by extending District No. 2, named and described in Section 1 thereof, and by increasing the annual payments and security deposit specified in Section 2, Subdivisions Second and Twenty-third thereof; and

WHEREAS, By a petition dated April 16, 1917, the Company has applied to the Board for a further modification of said contract of October 21, 1910.

By increasing the maximum outside dimensions of the conduits which may be constructed thereunder from 12 inches in diameter to 35 x 20 inches.

Now, THEREFORE, in consideration of the increased annual payments herein provided for and of the mutual covenants herein contained, the parties hereto do hereby covenant and agree as follows:

Section 1. Section 1 of said contract of October 21, 1910, as heretofore amended, is hereby amended by changing and modifying the first paragraph of said section to read as follows:

Section 1. The City hereby grants to the Company, subject to the conditions and provisions hereinafter set forth, the right and privilege to construct, maintain and operate certain conduits with the necessary branches and extensions therefrom, leading directly into private property, for the sole purpose of supplying refrigeration to consumers, provided that except as hereinafter specified in this section, no conduit be of a greater outside diameter than twelve (12) inches, including insulation or other covering; the same to be constructed and operated only beneath the surface of such of the streets, avenues and highways situate within the Borough of Manhattan, City of New York, as are included within the districts bounded and described as follows:

Section 1 of said contract is further amended by adding to said section, at the end thereof, the following new paragraph:

In the following locations the Company shall have the right to construct, maintain and operate a conduit of an outside diameter, including in-



insulation and other covering not to exceed 35 x 20 inches:

In North Moore street from a point about 138 feet 6 inches east of the easterly line of Hudson street, westerly along North Moore street to Hudson street; thence southerly along Hudson street to Harrison street; thence westerly along Harrison street to the southwesterly corner of Staple and Harrison streets, with a branch from the Hudson street line westerly along Franklin street to a point about 187 feet west of the westerly line of Hudson street.

In Staple street from a point about 87 feet north of the northerly line of Duane street, southerly along Staple street and across Duane street and the triangle known as Duane Park to the southerly line of Duane street at a point about 125 feet west of westerly line of Hudson street.

In the following locations the Company shall have the right to construct and maintain a conduit of an outside diameter, including insulation and other covering not exceeding 20 x 14 inches:

In Staple street from a point about 85 feet north of the northerly line of Duane street to a point about 85 feet north of the northerly line of Jay street, with two connections to abutting buildings between Duane and Jay streets.

In Jay street from the center line of Staple street to a point about 92 feet west of the westerly line of Staple street with one connection to an abutting building.

In Franklin street from a point about 197 feet east of the easterly line of Greenwich street to the center line of Washington street, with four connections to abutting buildings.

In Washington street from the center line of Franklin street to a point about 20 feet south of the southerly line of North Moore street, with two connections to abutting buildings.

Section 2, Subdivision Second, Clause (b) is amended to read as follows:

(b) From October 21, 1910, to May 15, 1913, an annual sum which shall be equal to two (2) per cent. of its gross annual receipts, but which sum shall not be less than eight hundred dollars (\$800).

From May 15, 1913, to October 21, 1915, an annual sum which shall be equal to two (2) per cent. of its gross annual receipts, but which sum shall not be less than one thousand six hundred dollars (\$1,600).

From October 21, 1915, to October 21, 1917, an annual sum which shall be equal to three (3) per cent. of its gross annual receipts, but which sum shall not be less than two thousand four hundred dollars (\$2,400).

From October 21, 1917, to October 21, 1920, an annual sum which shall be equal to four (4) per cent. of its gross annual receipts, but which sum shall not be less than three thousand dollars (\$3,000).

From October 21, 1920, to October 21, 1925, an annual sum which shall be equal to four (4) per cent. of its gross annual receipts, but which sum shall not be less than three thousand five hundred dollars (\$3,500).

The gross receipts mentioned above shall be the total receipts of the Company and of any subsidiary of the Company and of any purchaser of refrigeration from the Company for purposes of resale from all business of furnishing refrigeration to consumers.

Section 2, Subdivision Second, Clause (c), first and second paragraphs, are hereby amended to read as follows:

(c) An annual payment for each linear foot of conduit constructed within the limits of the streets (excepting, however, such conduits as are constructed within the vault space or vault spaces of any building or buildings used or occupied exclusively by the Company for the purpose of its business), as follows:

For conduits of outside dimensions, including insulation and other covering, not exceeding 12 inches in diameter, twenty-five cents (25 cents).

For conduits of outside dimensions, including insulation and other covering, exceeding 12 inches in diameter, but not exceeding 20 x 14 inches, thirty cents (30 cents).

For conduits of outside dimensions, including insulation and other covering, exceeding 20 x 14 inches, but not exceeding 35 x 20 inches, thirty-five cents (35 cents).

An annual payment of two dollars (\$2) for each manhole constructed within the limits of any street, avenue or highway.

SECTION 2. It is mutually understood and agreed that, except as expressly provided herein, nothing in this contract contained shall be deemed to affect in any manner the provisions of the contract entered into between the City and the Company, dated October 21, 1910, as amended by said resolution adopted April 24, 1913, approved by the Mayor April 28, 1913, and by said contract dated May 15, 1913; and the Company promises, covenants and agrees on its part and behalf to conform to and abide by and perform all the terms, conditions and requirements in such contract of October 21, 1910, as modified by said resolution and by said contract as further modified by the provisions of this instrument.

SECTION 3. This contract shall take effect on the date of the execution thereof by the Mayor. IN WITNESS WHEREOF, The party of the first part, by its Mayor, hereunto duly authorized by the Board of Estimate and Apportionment of said City, has caused the corporate name of said City to be hereunto signed, and the corporate seal of said City to be hereunto affixed, and the party of the second part, by its officers hereunto duly authorized, has caused its corporate name to be hereunto signed and its corporate seal to be hereunto affixed the day and year first above written.

By Mayor.  
Attest: City Clerk.  
THE MERCHANTS REFRIGERATING CO.,  
By President.  
(Seal.) Secretary.

(Here add acknowledgments.)  
Resolved, That the results of the inquiry made by this Board as to the money value of the proposed franchise and the adequacy of the compensation proposed to be paid therefor and of the terms and conditions as specified and fully set forth in the said contract dated October 21, 1910, as amended by said contract dated May 15, 1913, as further amended by the foregoing form of proposed contract for the consent to such modifications and alterations;

Resolved, That these preambles and resolutions, including the said resolution for the consent of the City of New York to the modifications and alterations as applied for by the Merchants Refrigerating Company and the said form of a proposed contract for the grant of such franchise or right, containing said results of such inquiry, after the same shall be entered in the minutes of this Board, shall be published in full for at least fifteen (15) days immediately prior to Friday, October 19, 1917, in the City Record, together with the following notice, to wit:

NOTICE IS HEREBY GIVEN THAT THE Board of Estimate and Apportionment before authorizing any contract for the consent of the City to certain modifications and amendments in and to the terms and conditions of the said contract of October 21, 1910, as amended by said

contract of May 15, 1913, such modifications and amendments being fully set forth and described in the foregoing form of proposed contract for the grant of such franchise or right, and before adopting any resolution authorizing such contract, will, at a meeting of said Board, to be held in Room 16, City Hall, Borough of Manhattan, City of New York, on Friday, October 19, 1917, at 10.30 o'clock a. m., hold a public hearing thereon at which citizens shall be entitled to appear and be heard.

Resolved, That a notice of such hearing, stating that copies of the proposed contract and resolution of consent thereto may be obtained by all those interested therein at the Bureau of Franchises, Room 1307, Municipal Building, Centre and Chambers streets, Borough of Manhattan, shall be published at least twice at the expense of the proposed grantee, during the ten (10) days immediately prior to Friday, October 19, 1917, in the "Journal of Commerce" and "Evening World," the two daily newspapers in which the petition and notice of hearing thereon have been published.

JAMES D. MCGANN, Assistant Secretary,  
Room 1307 Municipal Building, Telephone, 4560 Worth.  
Dated, New York, September 21, 1917. o5.19

#### Notice of Public Hearings.

##### PUBLIC IMPROVEMENT MATTERS.

NOTICE IS HEREBY GIVEN THAT THE Board of Estimate and Apportionment of the City of New York, deeming it for the public interest so to do, proposes to change the map or plan of The City of New York, so as to lay out a public park in the area bounded by West 4th street, West 10th street and 7th Avenue Extension, Borough of Manhattan, as shown upon a map or plan bearing the signature of the President of the Borough of Manhattan and dated January 12, 1917.

The hearing will be held on Friday, October 19, 1917, at 10.30 o'clock a. m., in Room 16, City Hall, Borough of Manhattan.

Dated, New York, October 5, 1917.  
JOSEPH HAAG, Secretary, Board of Estimate and Apportionment, Municipal Building, Telephone, 4560 Worth. o5.17

NOTICE IS HEREBY GIVEN THAT THE Board of Estimate and Apportionment of the City of New York, deeming it for the public interest so to do, proposes to change the map or plan of The City of New York so as to close and discontinue East 19th street, between Church avenue and Tenney Court (about 400 feet south of Church avenue), Borough of Brooklyn, as shown upon a map or plan bearing the signature of the Commissioner of Public Works of the Borough of Brooklyn, and dated April 10, 1917.

The hearing will be held on Friday, October 19, 1917, at 10.30 o'clock a. m., in Room 16, City Hall, Borough of Manhattan.

Dated, New York, October 5, 1917.  
JOSEPH HAAG, Secretary, Board of Estimate and Apportionment, Municipal Building, Telephone, 4560 Worth. o5.17

NOTICE IS HEREBY GIVEN THAT THE Board of Estimate and Apportionment of the City of New York, deeming it for the public interest so to do, proposes to change the map or plan of The City of New York, so as to change the lines and grades of Kingsland avenue, from Van Dine street to Peartree avenue; to change the grade of Card place, between Kingsland avenue and North Railroad avenue, and to change the grade of Voorhees place, between Kingsland avenue and Hunt street, Borough of Queens, as shown upon a map or plan bearing the signature of the President of the Borough of Queens and dated April 18, 1917.

The hearing will be held on Friday, October 19, 1917, at 10.30 o'clock a. m., in Room 16, City Hall, Borough of Manhattan.

Dated, New York, October 5, 1917.  
JOSEPH HAAG, Secretary, Board of Estimate and Apportionment, Municipal Building, Telephone, 4560 Worth. o5.17

NOTICE IS HEREBY GIVEN THAT THE Board of Estimate and Apportionment of the City of New York, deeming it for the public interest so to do, proposes to change the map or plan of The City of New York so as to change the southerly line of Lafayette avenue between Ashland place and St. Felix street, and to lay out a courtyard to include the area between the former line and the proposed new line of the street, Borough of Brooklyn, and that a meeting of said Board will be held in Room 16, City Hall, Borough of Manhattan, City of New York, on Friday, October 19, 1917, at 10.30 o'clock a. m., at which such proposed change will be considered, by said Board; all of which is more particularly set forth and described in the following resolutions adopted by the Board of Estimate and Apportionment of the City of New York, September 21, 1917 (Cal. No. 250), notice of the adoption of which is hereby given, viz.:

Resolved, That the Board of Estimate and Apportionment of The City of New York, in pursuance of the provisions of Section 442 of the Greater New York Charter, as amended, deeming it for the public interest so to do, proposes to change the map or plan of The City of New York by changing the southerly line of Lafayette avenue between Ashland place and St. Felix street, and by laying out a courtyard to include the area between the former line and the proposed new line of the street, in the Borough of Brooklyn, which proposed change is more particularly shown upon a map or plan bearing the signature of the Commissioner of Public Works of the Borough of Brooklyn and dated August 13, 1917.

Resolved, That this Board consider the proposed change at a meeting of the Board, to be held in the City Hall, Borough of Manhattan, City of New York, on the 19th day of October, 1917, at 10.30 o'clock a. m.

Resolved, That the Secretary of this Board cause these resolutions and a notice to all persons affected thereby that the proposed change will be considered at a meeting of the Board to be held at the aforesaid time and place, to be published in the City Record and the corporation newspapers for ten days continuously, Sundays and legal holidays excepted, prior to the 19th day of October, 1917.

Dated, New York, October 5, 1917.  
JOSEPH HAAG, Secretary, Board of Estimate and Apportionment, Municipal Building, Telephone, 4560 Worth. o5.17

NOTICE IS HEREBY GIVEN THAT THE Board of Estimate and Apportionment of the City of New York, deeming it for the public interest so to do, proposes to change the map or plan of The City of New York so as to change the grades within the territory bounded by 6th avenue, 77th street, 7th avenue and 78th street, Borough of Brooklyn, and that a meeting of said Board will be held in Room 16, City Hall, Borough of Manhattan, City of New York, on Friday, October 19, 1917, at 10.30 o'clock a. m., at which such proposed change will be considered, by said Board; all of which is more particularly set forth and described in the following resolutions adopted by the Board on September 21, 1917 (Cal. No. 251), notice of the adoption of which is hereby given, viz.:

Resolved, That the Board of Estimate and Apportionment of The City of New York, in pur-

suance of the provisions of Section 442 of the Greater New York Charter, as amended, deeming it for the public interest so to do, proposes to change the map or plan of The City of New York by changing the grades within the territory bounded by 6th avenue, 77th street, 7th avenue and 78th street, in the Borough of Brooklyn, which proposed change is more particularly shown upon a map or plan bearing the signature of the Commissioner of Public Works of the Borough of Brooklyn and dated August 2, 1917.

Resolved, That this Board consider the proposed change at a meeting of the Board, to be held in the City Hall, Borough of Manhattan, City of New York, on the 19th day of October, 1917, at 10.30 o'clock a. m.

Resolved, That the Secretary of this Board cause these resolutions and a notice to all persons affected thereby that the proposed change will be considered at a meeting of the Board to be held at the aforesaid time and place, to be published in the City Record and the corporation newspapers for ten days continuously, Sundays and legal holidays excepted, prior to the 19th day of October, 1917.

Dated, New York, October 5, 1917.  
JOSEPH HAAG, Secretary, Board of Estimate and Apportionment, Municipal Building, Telephone, 4560 Worth. o5.17

NOTICE IS HEREBY GIVEN THAT THE Board of Estimate and Apportionment of the City of New York, deeming it for the public interest so to do, proposes to change the map or plan of The City of New York so as to change the grade of Henwood place (North street), from Walton avenue to Morris avenue, Borough of The Bronx, and that a meeting of said Board will be held in Room 16, City Hall, Borough of Manhattan, City of New York, on Friday, October 19, 1917, at 10.30 o'clock a. m., at which such proposed change will be considered, by said Board; all of which is more particularly set forth and described in the following resolutions adopted by the Board on September 21, 1917 (Cal. No. 252), notice of the adoption of which is hereby given, viz.:

Resolved, That the Board of Estimate and Apportionment of The City of New York, in pursuance of the provisions of Section 442 of the Greater New York Charter, as amended, deeming it for the public interest so to do, proposes to change the map or plan of The City of New York by changing the grade of Henwood place (North street), from Walton avenue to Morris avenue, in the Borough of The Bronx, which proposed change is more particularly shown upon a map or plan bearing the signature of the President of the Borough of The Bronx and dated April 10, 1917.

Resolved, That this Board consider the proposed change at a meeting of the Board, to be held in the City Hall, Borough of Manhattan, City of New York, on the 19th day of October, 1917, at 10.30 o'clock a. m.

Resolved, That the Secretary of this Board cause these resolutions and a notice to all persons affected thereby that the proposed change will be considered at a meeting of the Board to be held at the aforesaid time and place, to be published in the City Record for ten days continuously, Sundays and legal holidays excepted, prior to the 19th day of October, 1917.

Dated, October 5, 1917.  
JOSEPH HAAG, Secretary, Board of Estimate and Apportionment, Municipal Building, Telephone, 4560 Worth. o5.17

NOTICE IS HEREBY GIVEN THAT THE Board of Estimate and Apportionment of the City of New York, deeming it for the public interest so to do, proposes to change the map or plan of The City of New York so as to establish the pierhead and bulkhead lines of the Bronx River from East 177th street to its mouth at the East River, and to adjust the plan for adjoining and intersecting streets to conform therewith within the territory bounded by Viale avenue, Edgewater road, West Farms road, East 174th street, Bronx River avenue, Rosedale avenue and the bulkhead line of the Bronx River, Borough of The Bronx, and that a meeting of said Board will be held in Room 16, City Hall, Borough of Manhattan, City of New York, on Friday, October 19, 1917, at 10.30 o'clock a. m., at which such proposed change will be considered, by said Board; all of which is more particularly set forth and described in the following resolutions adopted by the Board on September 21, 1917 (Cal. No. 253), notice of the adoption of which is hereby given, viz.:

Resolved, That the Board of Estimate and Apportionment of The City of New York, in pursuance of the provisions of Section 442 of the Greater New York Charter, as amended, deeming it for the public interest so to do, proposes to change the map or plan of The City of New York by establishing the pierhead and bulkhead lines of the Bronx River from East 177th street to its mouth at the East River, and adjusting the plan for adjoining and intersecting streets to conform therewith within the territory bounded by Viale avenue, Edgewater road, West Farms road, East 174th street, Bronx River avenue, Rosedale avenue and the bulkhead line of the Bronx River, in the Borough of The Bronx, which proposed change is more particularly shown upon a map or plan bearing the signature of the President of the Borough and recommended for adoption by the Commissioner of Docks and dated July 25, 1917.

Resolved, That this Board consider the proposed change at a meeting of the Board, to be held in the City Hall, Borough of Manhattan, City of New York, on the 19th day of October, 1917, at 10.30 o'clock a. m.

Resolved, That the Secretary of this Board cause these resolutions and a notice to all persons affected thereby that the proposed change will be considered at a meeting of the Board to be held at the aforesaid time and place, to be published in the City Record for ten days continuously, Sundays and legal holidays excepted, prior to the 19th day of October, 1917.

Dated, October 5, 1917.  
JOSEPH HAAG, Secretary, Board of Estimate and Apportionment, Municipal Building, Telephone, 4560 Worth. o5.17

NOTICE IS HEREBY GIVEN THAT THE Board of Estimate and Apportionment of the City of New York, deeming it for the public interest so to do, proposes to change the map or plan of The City of New York so as to change the grades of Lotus avenue between Glaser street and Cooper avenue, Borough of Queens, and that a meeting of said Board will be held in Room 16, City Hall, Borough of Manhattan, City of New York, on Friday, October 19, 1917, at 10.30 o'clock a. m., at which such proposed change will be considered, by said Board; all of which is more particularly set forth and described in the following resolutions adopted by the Board on September 21, 1917 (Cal. No. 254), notice of the adoption of which is hereby given, viz.:

Resolved, That the Board of Estimate and Apportionment of The City of New York, in pursuance of the provisions of Section 442 of the Greater New York Charter, as amended, deeming it for the public interest so to do, proposes to change the map or plan of The City of New York by changing the grades of Lotus avenue between Glaser street and Cooper avenue, in the Borough of Queens, which proposed change is more particularly shown upon a map or plan bearing the signature of the President of the Borough and dated May 29, 1917.

Resolved, That this Board consider the proposed change at a meeting of the Board, to be held in the City Hall, Borough of Manhattan, City of New York, on the 19th day of October, 1917, at 10.30 o'clock a. m.

Resolved, That the Secretary of this Board cause these resolutions and a notice to all persons affected thereby that the proposed change will be considered at a meeting of the Board to be held at the aforesaid time and place, to be published in the City Record for ten days continuously, Sundays and legal holidays excepted, prior to the 19th day of October, 1917.

Dated, October 5, 1917.  
JOSEPH HAAG, Secretary, Board of Estimate and Apportionment, Municipal Building, Telephone, 4560 Worth. o5.17

NOTICE IS HEREBY GIVEN THAT THE Board of Estimate and Apportionment of the City of New York, deeming it for the public interest so to do, proposes to change the map or plan of The City of New York so as to change the grade of Epilone place from Myrtle avenue to Cooper avenue, Borough of Queens, and that a meeting of said Board will be held in Room 16, City Hall, Borough of Manhattan, City of New York, on Friday, October 19, 1917, at 10.30 o'clock a. m., at which such proposed change will be considered, by said Board; all of which is more particularly set forth and described in the following resolutions adopted by the Board on September 21, 1917 (Cal. No. 255), notice of the adoption of which is hereby given, viz.:

Resolved, That the Board of Estimate and Apportionment of The City of New York, in pursuance of the provisions of Section 442 of the Greater New York Charter, as amended, deeming it for the public interest so to do, proposes to change the map or plan of The City of New York by changing the grade of Epilone place from Myrtle avenue to Cooper avenue, in the Borough of Queens, which proposed change is more particularly shown upon a map or plan bearing the signature of the President of the Borough and dated May 19, 1917.

Resolved, That this Board consider the proposed change at a meeting of the Board, to be held in the City Hall, Borough of Manhattan, City of New York, on the 19th day of October, 1917, at 10.30 o'clock a. m.

Resolved, That the Secretary of this Board cause these resolutions and a notice to all persons affected thereby that the proposed change will be considered at a meeting of the Board to be held at the aforesaid time and place, to be published in the City Record for ten days continuously, Sundays and legal holidays excepted, prior to the 19th day of October, 1917.

Dated, October 5, 1917.  
JOSEPH HAAG, Secretary, Board of Estimate and Apportionment, Municipal Building, Telephone, 4560 Worth. o5.17

NOTICE IS HEREBY GIVEN THAT THE Board of Estimate and Apportionment of the City of New York, deeming it for the public interest so to do, proposes to change the map or plan of The City of New York so as to change the grades of 80th street (Leggett avenue), between 86th avenue (Farragut street) and Jamaica avenue, Borough of Queens, and that a meeting of said Board will be held in Room 16, City Hall, Borough of Manhattan, City of New York, on Friday, October 19, 1917, at 10.30 o'clock a. m., at which such proposed change will be considered, by said Board; all of which is more particularly set forth and described in the following resolutions adopted by the Board on September 21, 1917 (Cal. No. 256), notice of the adoption of which is hereby given, viz.:

Resolved, That the Board of Estimate and Apportionment of The City of New York, in pursuance of the provisions of Section 442 of the Greater New York Charter, as amended, deeming it for the public interest so to do, proposes to change the map or plan of The City of New York by changing the grades of 80th street (Leggett avenue), between 86th avenue (Farragut street) and Jamaica avenue, in the Borough of Queens, which proposed change is more particularly shown upon a map or plan bearing the signature of the President of the Borough and dated April 20, 1917.

Resolved, That this Board consider the proposed change at a meeting of the Board, to be held in the City Hall, Borough of Manhattan, City of New York, on the 19th day of October, 1917, at 10.30 o'clock a. m.

Resolved, That the Secretary of this Board cause these resolutions and a notice to all persons affected thereby that the proposed change will be considered at a meeting of the Board to be held at the aforesaid time and place, to be published in the City Record for ten days continuously, Sundays and legal holidays excepted, prior to the 19th day of October, 1917.

Dated, October 5, 1917.  
JOSEPH HAAG, Secretary, Board of Estimate and Apportionment, Municipal Building, Telephone, 4560 Worth. o5.17

NOTICE IS HEREBY GIVEN THAT THE Board of Estimate and Apportionment of the City of New York, deeming it for the public interest so to do, proposes to change the map or plan of The City of New York so as to change the lines of 46th street (National avenue), between Sackett street and Roosevelt avenue, Borough of Queens, and that a meeting of said Board will be held in Room 16, City Hall, Borough of Manhattan, City of New York, on Friday, October 19, 1917, at 10.30 o'clock a. m., at which such proposed change will be considered, by said Board; all of which is more particularly set forth and described in the following resolutions adopted by the Board on September 21, 1917 (Cal. No. 257), notice of the adoption of which is hereby given, viz.:

Resolved, That the Board of Estimate and Apportionment of The City of New York, in pursuance of the provisions of Section 442 of the Greater New York Charter, as amended, deeming it for the public interest so to do, proposes to change the map or plan of The City of New York by changing the lines of 46th street (National avenue), between Sackett street and Roosevelt avenue, in the Borough of Queens, which proposed change is more particularly shown upon a map or plan bearing the signature of the President of the Borough and dated June 14, 1917.

Resolved, That this Board consider the proposed change at a meeting of the Board, to be held in the City Hall, Borough of Manhattan, City of New York, on the 19th day of October, 1917, at 10.30 o'clock a. m.

Resolved, That the Secretary of this Board cause these resolutions and a notice to all persons affected thereby that the proposed change will be considered at a meeting of the Board to be held at the aforesaid time and place, to be published in the City Record for ten days continuously, Sundays and legal holidays excepted, prior to the 19th day of October, 1917.

Dated, October 5, 1917.  
JOSEPH HAAG, Secretary, Board of Estimate and Apportionment, Municipal Building, Telephone, 4560 Worth. o5.17

NOTICE IS HEREBY GIVEN THAT THE Board of Estimate and Apportionment, at the meeting held on Friday, September 28, 1917 (Cal. No. 2), continued to Friday, October 19, 1917, the hearing on a proposed amendment to Paragraph (a) of Section 24 of the Building Zoning Resolution adopted by said Board on July 25, 1916, by adding at the end thereof the following:



Provided, also, that the Board of Appeals may, after public notice and hearing, extend for not to exceed six months the time within which such ground-story framework, including the second tier of beams, shall be completed in any case where, in the judgment of said Board, actual construction or fabrication was begun early enough to allow under the then existing conditions adequate time for completion as above specified, and where such construction or fabrication was diligently prosecuted and where such completion has been prevented by conditions impossible to foresee and beyond the control of the owner and builder.

The hearing will be held on Friday, October 19, 1917, at 10.30 o'clock a. m., in Room 16, City Hall, Borough of Manhattan.

Dated, New York, October 5, 1917.  
JOSEPH HAAG, Secretary, Board of Estimate and Apportionment, Municipal Building, Telephone, 4560 Worth. 05.17

NOTICE IS HEREBY GIVEN THAT AT THE meeting of the Board of Estimate and Apportionment held on September 28, 1917 (Cal. No. 2), the Board adopted the following resolutions fixing Friday, October 19, 1917, at 10.30 o'clock a. m., and Room 16, City Hall, Borough of Manhattan, as the time and place for a public hearing on a proposed amendment of Section 24 (a) of the Building Zone Resolution, as recommended in a resolution presented to the Board by the President of the Board of Aldermen at the meeting held September 28, 1917 (Cal. No. 2).

Resolved, That the Board of Estimate and Apportionment hereby fixes Friday, October 19, 1917, and Room 16, City Hall, Borough of Manhattan, as the time and place for a public

NOTICE IS HEREBY GIVEN THAT AT THE meeting of the Board of Estimate and Apportionment held on September 21, 1917 (Cal. No. 258), the following resolutions were adopted:

Whereas, the Board of Estimate and Apportionment, under resolution adopted on June 30, 1916, authorized a proceeding for acquiring title to South street, from New York avenue to Waltham (Henry) street, subject to the easements of the old Southern Railroad Division of the Long Island Railroad Company, Borough of Queens; and

Whereas, the Board of Estimate and Apportionment, on June 8, 1917, adopted a resolution changing the map or plan of The City of New York by establishing lines and grades for the street system within the territory bounded approximately by Van Wyck Boulevard (Van Wyck avenue), 101st avenue (Jerome avenue, Broadway), Remington street, 97th avenue (Beaufort avenue), Brishin street (Longfellow avenue), 95th (Chichester) avenue, Liverpool avenue (Bryant avenue), 94th avenue (Rocton street, Johnson avenue), Sutphin Boulevard (Sutphin road), Archer avenue (Archer street), 148th street (Branford street, Tyndal street), Jamaica avenue, 151st street (Ezra street, Division street), Archer avenue (Archer street), Carille street (Church street), South road (South street), 160th street (Newark street, Washington

Hearing on a proposed amendment of Section 24 (a) of the Building Zone Resolution, so as to read as follows:

Sec. 24. Completion and Restoration of Existing Buildings. (a) Nothing herein contained shall require any change in the plans, construction or designated use of a building for which a building permit has been heretofore issued, or plans for which are on file with the building superintendent or with the tenement house department at the time of the passage of this resolution, and a permit for the erection of which is issued within three months of the passage of this resolution and the construction of which, in either case, shall have been diligently prosecuted within a year and six months of the date of such permit, and the ground story framework of which, including the second tier of beams, shall have been completed within such year and six months, and which entire building shall be completed according to such plans as filed within five years from the date of the passage of this resolution. Provided, however, that any plan other than a plan for a garage for more than five motor vehicles, filed with the building superintendent or with the tenement house department on July 26 or July 27, 1916, and a permit for the erection of which is issued prior to December 25, 1916, shall be deemed to have been filed at the time of the passage of this resolution.

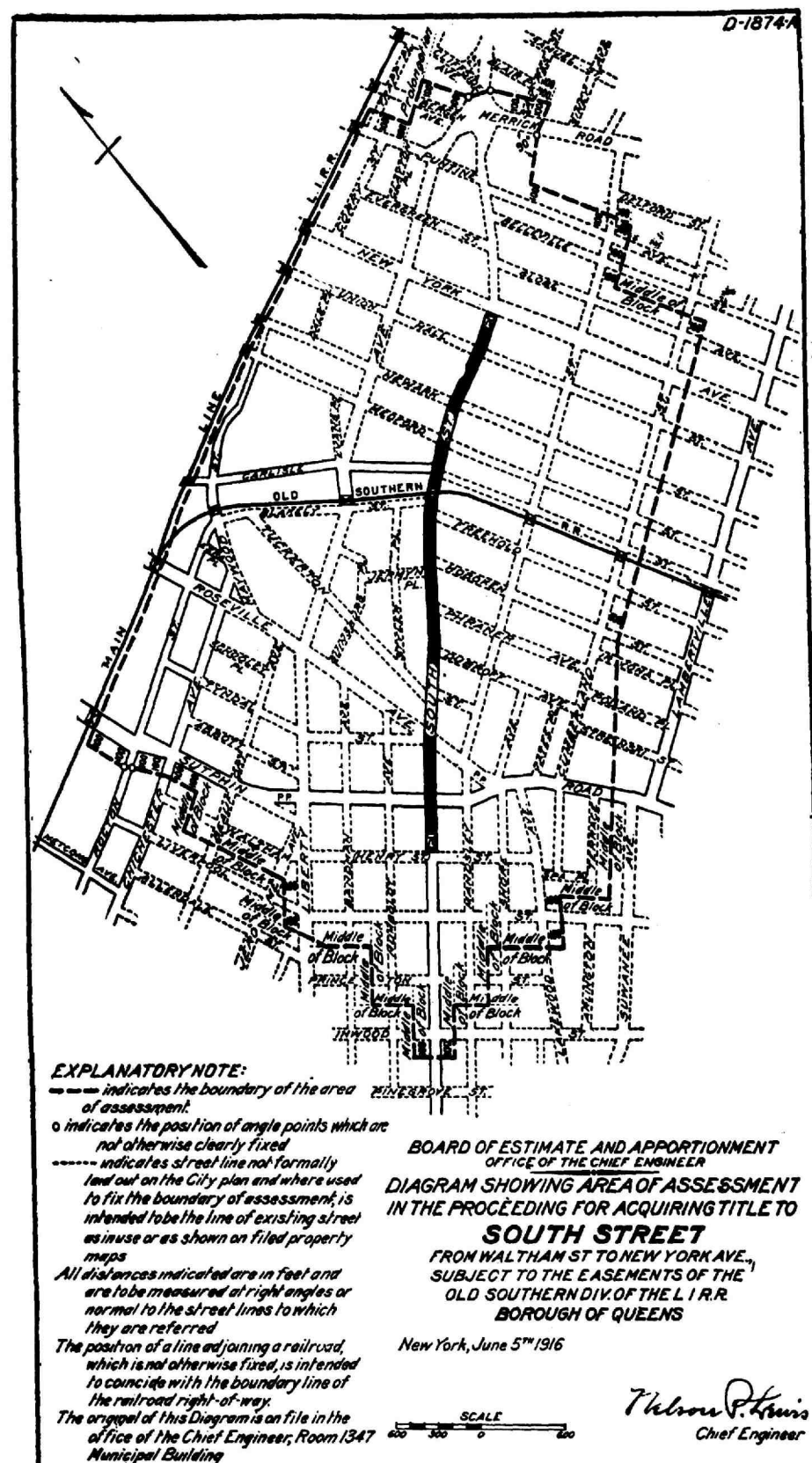
Note—Matter in italics is new.  
Dated, New York, October 5, 1917.  
JOSEPH HAAG, Secretary, Board of Estimate and Apportionment, Municipal Building, Telephone, 4560 Worth. 05.17

street), 108th avenue (Cumberland street), 155th street (Phaner avenue), 109th avenue (Lambertville avenue, Pacific street), Sutphin Boulevard (Sutphin road), Glassboro avenue (Maple Terrace), Inwood street (Baltic street), Lakewood avenue (Lincoln avenue), Pine Grove street (Allen street), and Liberty avenue, Borough of Queens; and

Whereas, the Board of Estimate and Apportionment, on June 22, 1917, adopted a resolution changing the map or plan of The City of New York by establishing lines and grades for Union Hall street, from South street to Brinkerhoff avenue; and by changing the lines of South street, from Union Hall street to New York avenue, Borough of Queens;

Resolved, That the Board of Estimate and Apportionment consider the advisability of requesting the Corporation Counsel to apply to the Supreme Court for an amendment of the proceeding herein to conform to the lines of South street from New York avenue to Waltham (Henry) street as the same are now shown upon the map or plan of The City of New York.

Resolved, That the Board of Estimate and Apportionment, in pursuance of the provisions of the Greater New York Charter, as amended, hereby gives notice of a proposed area of assessment for benefit in this proceeding as proposed to be amended, which area is shown on the following diagram:



Resolved, That this Board consider the proposed area of assessment at a meeting of the Board to be held in The City of New York, Borough of Manhattan, Room 16, City Hall, on the 19th day of October, 1917, at 10.30 o'clock a. m.

Resolved, That the Secretary of this Board cause these resolutions and a notice to all persons affected thereby to be published in the City Record for ten days continuously, Sundays and legal holidays excepted, prior to October 19, 1917.

Dated, New York, October 5, 1917.  
JOSEPH HAAG, Secretary, Board of Estimate and Apportionment, Municipal Building, Telephone, 4560 Worth. 05.17

Whereas, the Board of Estimate and Apportionment, by resolutions adopted on March 8, 1907, and amended on June 15th, 1911, authorized a proceeding to acquire title to Nagy street

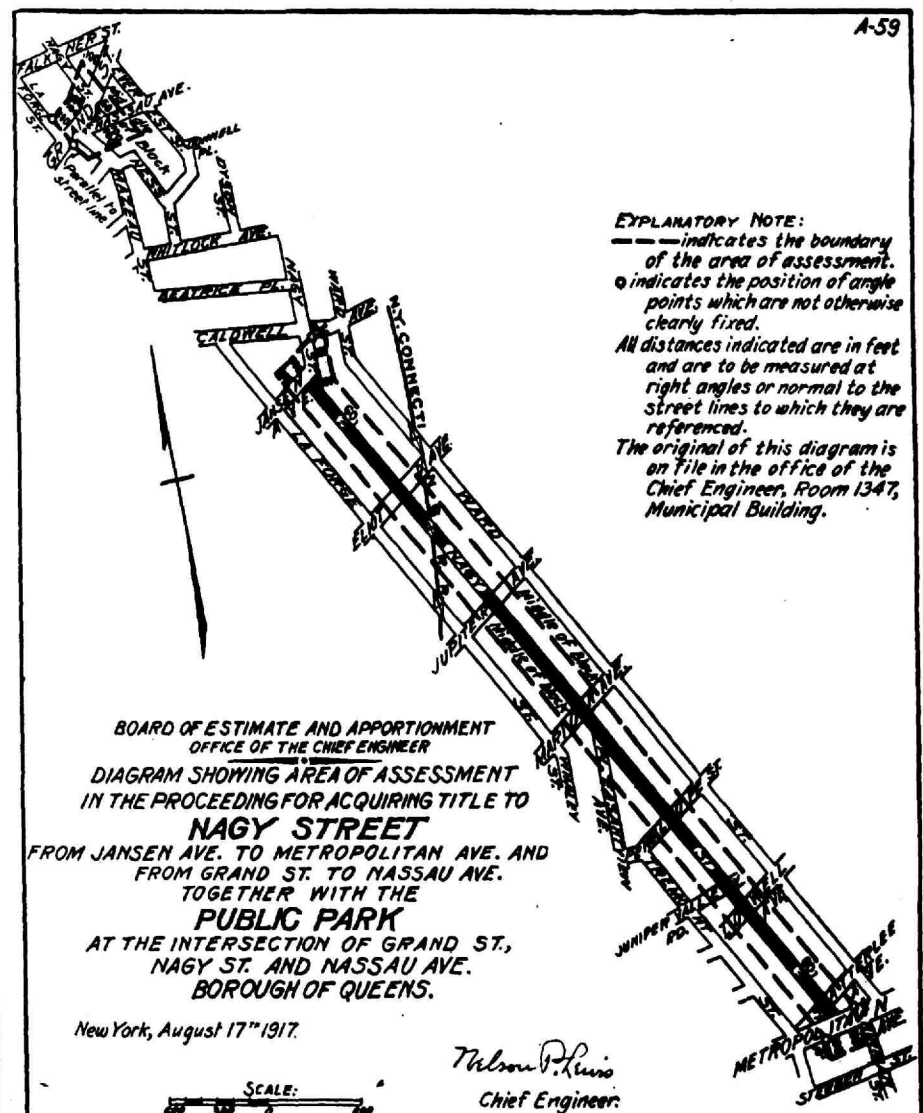
from Metropolitan avenue to Grand street, Borough of Queens, in which it was determined that the entire cost and expense of the proceeding be borne by the property deemed to be benefited; and

Whereas, by resolution adopted on April 28th, 1916, the Board of Estimate and Apportionment changed the map or plan of The City of New York so as to change the lines and grades of the street system within the territory bounded approximately by Bittman street, Grand street, La Forge street, Falkner street, Grand street, Decker street, Starling place, Grand street, Powell street, Nassau avenue, Greiffenberg street, Caldwell avenue, Johnson street and Jansen avenue, in the Borough of Queens, City of New York, by which change Nagy street as originally laid out between Jansen avenue and Nassau avenue (North Hempstead Plank road), was omitted and in this section was deflected eastwardly along radically different lines;

Resolved, That the Board of Estimate and Apportionment of The City of New York proposes to discontinue the proceeding as to the part of

Nagy street between Jansen avenue and Nassau avenue (North Hempstead Plank road) and to include within its scope the Public Park bounded by Grand street, Nagy street and Nassau avenue, and to request that the Corporation Counsel apply to the court to have the proceeding amended so as to include the said Public Park and to make the proceeding conform to the map or plan of the City of New York as changed by the map or plan adopted by the Board of Estimate and Apportionment on April 28, 1916, and approved by the Mayor on May 17, 1916, by which change Nagy street as originally laid out between Jansen avenue and Nassau avenue (North Hempstead Plank road) was omitted and this section was deflected eastwardly along radically different lines.

Resolved, That the Board of Estimate and Apportionment of The City of New York, pursuant to the provisions of the Greater New York Charter, as amended hereby gives notice that the following is a proposed modified district of assessment for benefit for the proceeding as proposed to be amended:



Resolved, That this Board consider the proposed modified district of assessment at a meeting of the Board to be held in The City of New York, Borough of Manhattan, in the City Hall, on Friday, October 19, 1917, at 10.30 a. m., and that at the same time and place a public hearing thereon will then and there be had; and

Whereas, this Board, by the resolutions adopted on March 8, 1907, and amended on June 15, 1911, instituting this proceeding determined that the entire cost and expense of the proceeding be borne by the property deemed to be benefited;

Resolved, That this Board, pursuant to the provisions of the Greater New York Charter, as amended, deeming it for the public interest so to do, proposes to reconsider its resolution adopted on the 8th day of March, 1907, as amended on June 15, 1911, whereby it determined that the entire cost and expense of the proceeding to acquire title to Nagy street, from Metropolitan avenue to Grand street, Borough of Queens, be borne and paid by the property deemed to be benefited, and proposes to make a new determination concerning the distribution of the cost and expense of the proceeding so as to provide that the sum of \$2,283.31, being the cost and expense incurred in the proceeding chargeable to the portion of the street omitted from the final map or plan of the City by the map adopted by the reso-

lution of the Board on April 28, 1916, and approved by the Mayor on May 17, 1916, be borne and paid by The City of New York, and that the remainder of the cost and expense of the Bureau of Street Openings, the cost and expense incurred by the President of the Borough of Queens in the preparation of rule, damage benefit and profile maps for the use thereof, and of the awards, if any, for damages caused by intended regulation and all other expenses and disbursements authorized by the Greater New York Charter, as amended, be borne and paid by the property within the proposed area of assessment for benefit shown on the above diagram.

Resolved, That this Board consider the proposed determination at a meeting of the Board to be held in the City Hall, Borough of Manhattan, City of New York, on Friday, October 19, 1917, at 10.30 o'clock a. m., and that at the same time and place a public hearing thereon will then and there be had.

Resolved, That the Secretary of this Board cause these resolutions and a notice to all persons affected thereby to be published in the City Record for ten days, exclusive of Sundays and legal holidays, prior to October 19, 1917.

Dated, New York, October 5, 1917.

JOSEPH HAAG, Secretary, Board of Estimate and Apportionment, Municipal Building. Telephone, 4560 Worth. 05.17

## MUNICIPAL CIVIL SERVICE COMMISSION.

### Proposed Amendment to Classification.

PUBLIC NOTICE IS HEREBY GIVEN OF the proposed amendment of the classification of positions in the Non-Competitive Class, Part I, under the heading "Positions in the Department of Public Charities, at compensations not exceeding the amounts set forth below (City Institutions), by including therein the following:

Assistant Pathologist, \$600 per annum (with maintenance).

A PUBLIC HEARING WILL BE ALLOWED, in accordance with Rule III, at the request of any interested persons, at the Commission's office (Room 1443, Municipal Building) on

WEDNESDAY, OCTOBER 10, 1917, at 10.30 a. m.

JOHN F. SKELLY, Assistant Secretary.

### Notices of Examination.

PUBLIC NOTICE IS HEREBY GIVEN THAT applications will be received by the Municipal Civil Service Commission, Municipal Building, Manhattan, New York City, from

TUESDAY, OCTOBER 2, 1917, to WEDNESDAY, OCTOBER 17, 1917,

for the position of

TABULATING MACHINE OPERATOR (HOLLERITH).

No applications delivered at the office of the Commission, by mail or otherwise, after 4 p. m., WEDNESDAY, OCTOBER 17, 1917, will be accepted. Application blanks will be mailed upon request, provided a self-addressed stamped envelope or sufficient postage is enclosed to cover the mailing. The Commission will not guarantee the delivery of the same. Postage on applications forwarded by mail must be fully prepaid.

Applicants must be citizens of the United States and residents of the State of New York. The subjects and weights of the examination are: Experience, 3. Practical Test, 5; 70 per cent. required. Arithmetic, 2. 70 per cent. general average required.

A qualifying physical examination will be given. Applications for this examination must be filed on a special blank, Form B.

Duties—The duties of Tabulating Machine Operator (Hollerith Machine) are to punch, sort and tabulate cards on the Hollerith Tabulating Machine and to perform checking and clerical work incidental thereto.

Candidates must be at least 16 years of age on or before the closing date for the receipt of applications.

The compensation rates proposed by the Board of Estimate and Apportionment for this position are from \$720 to \$960 per annum. Under the terms and conditions of the budget for the year 1917, appointments will, as a rule, be made at the lowest compensation rate.

Vacancies occur from time to time. The term of the eligibility of the list resulting from this examination is fixed at not less than one year nor more than four years.

02.17 ROBERT W. BELCHER, Secretary.

## DEPARTMENT OF HEALTH.

### Proposals.

SEALED BIDS WILL BE RECEIVED BY the Board of Health of the Department of Health, Centre and Walker sts., Manhattan, until 10.30 a. m., on

THURSDAY, OCTOBER 11, 1917.

FOR FURNISHING AND DELIVERING, AS REQUIRED, LAUNDRY AND CLEANING MATERIALS AND COMPOUNDS TO THE DEPARTMENT OF HEALTH DURING THE PERIOD ENDING DEC. 31, 1917.

The time for the completion of the work and the full performance of the contract will be by or before Dec. 31, 1917.

No bond will be required with the bid, but will be required upon awarding of the contract, in an amount equal to 30 per cent. of the contract. The bid, however, must be accompanied by a deposit of an amount of not less than 1½ per cent. of the amount of the bid.

Bids will be compared and contracts awarded to the lowest bidder on each item complete.

Blank forms for the above work and further information may be obtained at the office of the Chief Clerk of the Department of Health, Centre and Walker sts., Manhattan.

HAVEN EMERSON, M. D., President; ALFRED E. SHIPLEY, Secretary.

Dated, Sept. 29, 1917. 029.011  
See General Instructions to Bidders on last page, last column, of the "City Record."



**Auction Sale of Old Ferryboat.**

THE DEPARTMENT OF HEALTH WILL sell at public auction on

**TUESDAY, OCTOBER 9, 1917,** at 11 a. m., at the foot of Humboldt st., Brooklyn.

THE OLD FERRYBOAT "REPUBLIC," FORMERLY OF THE UNION FERRY CO. The boat is partly submerged at the dock at the foot of Humboldt st., Whale Creek, Brooklyn. The boat is 100 feet with a copper sheathed hull, has boilers and engine installed in her.

The boat will be sold to the highest bidder for the boat and fittings complete, as they are at present.

**TERMS OF SALE.**

The successful bidder must bear all expenses for raising and removing boat from its berth at Whale Creek. Cash payment in bankable funds shall be made at the time and place of sale. A deposit of 25 per cent. of the amount of the bid for the boat complete will be required at time bid is accepted. The balance of the bid to be paid before the boat is removed from its present berth.

The boat must be removed by the successful bidder within thirty (30) days from date of sale. HAVEN EMERSON, M. D., Commissioner. ALFRED E. SHIPLEY, M. D., Secretary. s28,09

**FIRE DEPARTMENT.****Proposals.**

SEALED BIDS WILL BE RECEIVED BY the Fire Commissioner at his office, 11th floor, Municipal Building, Manhattan, until 10.30 a. m., on

**MONDAY, OCTOBER 15, 1917.**

FOR FURNISHING AND DELIVERING OF MISCELLANEOUS UNDERGROUND LEAD-COVERED CABLES IN THE BOROUGH OF MANHATTAN, CITY OF NEW YORK.

The time allowed for doing and completing the entire work will be as follows:

Items 1 and 2—120 consecutive working days.

Items 3 to 7, inclusive—90 consecutive working days.

Items 8 to 11, inclusive—110 consecutive working days.

Item 12—90 consecutive working days.

Item 13—75 consecutive working days.

Items 14 to 17, inclusive—90 consecutive working days.

The amount of security required for the performance of the contract is 30 per cent. of amount of contract awarded.

No bid will be considered unless it is accompanied by a deposit, which shall be in the form of money or a certified check upon one of the State or National banks or trust companies in the City of New York, or a check of such bank or trust company signed by a duly authorized officer thereof, drawn to the order of the Comptroller, or corporate stock or other certificates of indebtedness of any bank, issued by The City of New York and approved by the Comptroller as of equal value with the security required.

Such deposit shall be in the amount of not less than 1½ per cent. of amount of bid made.

Awards, if made, will be to the lowest bidder on each item.

Blank forms and further information may be obtained at the office of the Fire Department, 11th floor, Municipal Building, Manhattan.

Bids must be submitted in duplicate.

A deposit of Five Dollars (\$5) in cash will be required from all intending bidders for each set of specifications received. The deposit will be returned in each case on surrender of the specifications or filing of bid.

ROBERT ADAMSON, Fire Commissioner. s3,15

See General Instructions to Bidders on last page, last column, of the "City Record."

**DEPARTMENT OF EDUCATION.****Proposals.**

SEALED BIDS WILL BE RECEIVED BY the Superintendent of School Supplies, at the office of the Department of Education, Park ave. and 59th st., Manhattan, until 11 a. m., on

**TUESDAY, OCTOBER 16, 1917.**

FOR FURNISHING AND DELIVERING SPECIAL AND GENERAL SUPPLIES FOR THE DAY AND EVENING HIGH AND ELEMENTARY SCHOOLS OF THE CITY OF NEW YORK.

The time for the delivery of the articles, materials and supplies and the performance of the contract is by or before Dec. 31, 1918.

The amount of the security required for the faithful performance of the contract is thirty per cent. (30%) of the amount of the contract. No bid will be considered unless it is accompanied by a deposit. Such deposit shall be in an amount not less than one and one-half per cent. (1½%) of the total amount of the bid.

The bidder will state the price of each item or classes of items contained in the specifications or schedules, by which the bids will be tested.

Award, if made, will be to the lowest bidder on each item or classes of items whose sample is equal to the Board sample submitted for inspection or referred to by catalogue number.

Delivery will be required to be made at the time and in the manner and in such quantities as may be directed.

Bids must be submitted in duplicate, each in a separate envelope.

Blank forms and further information may be obtained at the office of the Superintendent of School Supplies, Board of Education, Park ave. and 59th st., Manhattan.

PATRICK JONES, Superintendent of School Supplies. s3,16

See General Instructions to Bidders on last page, last column, of the "City Record."

SEALED BIDS WILL BE RECEIVED BY the Superintendent of School Buildings at the office of the Department of Education, Park ave. and 59th st., Manhattan, until 11 a. m., on

**WEDNESDAY, OCTOBER 10, 1917.**

**Borough of Brooklyn.**

FOR ASSEMBLY ROOM CURTAINS, ETC., FOR BAY RIDGE HIGH SCHOOL, ON THE WESTERLY SIDE OF 4TH AVE., BETWEEN 67TH AND SENATOR STS., BOROUGH OF BROOKLYN.

The time allowed to complete the whole work will be sixty (60) consecutive working days, as provided in the contract.

The amount of security required is Six Hundred Dollars (\$600).

The deposit accompanying bid shall be five per cent. of the amount of security.

The bid to be submitted must include the entire work, and award will be made thereon.

Blank forms, plans and specifications may be obtained or seen at the office of the Superintendent, at Estimating Room, 9th floor, Hall of the Board of Education, Park ave. and 59th st., Manhattan, and also at Branch Office, 131 Livingston st., Brooklyn.

C. B. J. SNYDER, Superintendent of School Buildings. s28,010

See General Instructions to Bidders on last page, last column, of the "City Record."

SEALED BIDS WILL BE RECEIVED BY the Superintendent of School Buildings at the office of the Department of Education, Park ave. and 59th st., Manhattan, until 11 a. m., on

**WEDNESDAY, OCTOBER 10, 1917.**

**Borough of Queens.**

FOR ITEM 1—INSTALLING EXHAUST VENTILATING APPARATUS IN FLUSHING HIGH SCHOOL, ON BROADWAY, WHITE STONE AVE. AND STATE ST., FLUSHING, BOROUGH OF QUEENS.

The time allowed to complete the whole work will be ninety (90) consecutive working days, as provided in the contract.

The amount of security required is Five Thousand Dollars (\$5,000).

The deposit accompanying bid shall be five per cent. of the amount of security.

Blank forms, plans and specifications may be obtained or seen at the office of the Superintendent, at Estimating Room, 9th floor, Hall of the Board of Education, Park ave. and 59th st., Manhattan, and also at Branch Office, 69 Broadway, Flushing, Queens.

C. B. J. SNYDER, Superintendent of School Buildings. s28,010

See General Instructions to Bidders on last page, last column, of the "City Record."

SEALED BIDS WILL BE RECEIVED BY the Superintendent of School Buildings at the office of the Department of Education, Park ave. and 59th st., Manhattan, until 11 a. m., on

**WEDNESDAY, OCTOBER 10, 1917.**

**Borough of Queens.**

FOR ITEM 1—ALTERATIONS, ETC.: ITEM 2, SANITARY WORK (DUPLICATE SCHOOL PLAN), AT PUBLIC SCHOOL 158, ON BELMONT AVE., ASHFORD AND WARWICK STS., BOROUGH OF BROOKLYN.

The time allowed to complete the whole work will be ninety (90) consecutive working days, as provided in the contract.

The amount of security required is Five Hundred Dollars (\$500).

The deposit accompanying bid shall be five per cent. of the amount of security.

Blank forms, plans and specifications may be obtained or seen at the office of the Superintendent, at Estimating Room, 9th floor, Hall of the Board of Education, Park ave. and 59th st., Manhattan, and also at Branch Office, 131 Livingston st., Brooklyn.

C. B. J. SNYDER, Superintendent of School Buildings. s28,010

See General Instructions to Bidders on last page, last column, of the "City Record."

SEALED BIDS WILL BE RECEIVED BY the Superintendent of School Buildings, at the office of the Department of Education, Park ave. and 59th st., Manhattan, until 11 a. m., on

**WEDNESDAY, OCTOBER 10, 1917.**

**Borough of Brooklyn.**

FOR EQUIPPING A PHYSICAL AND CHEMICAL LABORATORY, ETC. (ITEM 1—FURNITURE), AT PUBLIC SCHOOL 158, ON BELMONT AVE., ASHFORD AND WARWICK STS., BOROUGH OF BROOKLYN.

The time allowed to complete the whole work will be ninety (90) consecutive working days, as provided in the contract.

The amount of security required is Five Hundred Dollars (\$500).

The deposit accompanying bid shall be five per cent. of the amount of security.

Blank forms, plans and specifications may be obtained or seen at the office of the Superintendent, at Estimating Room, 9th floor, Hall of the Board of Education, Park ave. and 59th st., Manhattan, and also at Branch Office, 131 Livingston st., Brooklyn.

C. B. J. SNYDER, Superintendent of School Buildings. s28,010

See General Instructions to Bidders on last page, last column, of the "City Record."

SEALED BIDS WILL BE RECEIVED BY the Superintendent of School Buildings at the office of the Department of Education, Park ave. and 59th st., Manhattan, until 11 a. m., on

**WEDNESDAY, OCTOBER 10, 1917.**

**Borough of The Bronx.**

FOR ADDITIONS AND ALTERATIONS TO THE ELECTRIC EQUIPMENT (DUPLICATE SCHOOL PLAN), AT PUBLIC SCHOOL 25, UNION AND TINTON AVES. AND 149TH ST., BOROUGH OF THE BRONX.

The time allowed to complete the whole work will be one hundred (100) consecutive working days, as provided in the contract.

The amount of security required is Fifteen Hundred Dollars (\$1,500).

The deposit accompanying bid shall be five per cent. of the amount of security.

Blank forms, plans and specifications may be obtained or seen at the office of the Superintendent, at Estimating Room, 9th floor, Hall of the Board of Education, Park ave. and 59th st., Manhattan.

C. B. J. SNYDER, Superintendent of School Buildings. s28,010

See General Instructions to Bidders on last page, last column, of the "City Record."

SEALED BIDS WILL BE RECEIVED BY the Superintendent of School Buildings at the office of the Department of Education, Park ave. and 59th st., Manhattan, until 11 a. m., on

**WEDNESDAY, OCTOBER 10, 1917.**

**Borough of The Bronx.**

FOR ADDITIONS AND ALTERATIONS TO THE ELECTRIC EQUIPMENT (DUPLICATE SCHOOL PLAN), AT PUBLIC SCHOOL 34, 14TH AND 14TH STS. EAST OF WILLIS AVE., PUBLIC SCHOOL 39, LONGWOOD AVE., KELLY AND BECK STS.; PUBLIC SCHOOL 51, 158TH ST., JACKSON AND TRINITY AVES., BOROUGH OF THE BRONX.

The time allowed to complete the whole work on each school will be eighty (80) consecutive working days, as provided in the contract.

The amount of security required is as follows:

P. S. 37, \$800; P. S. 39, \$800; P. S. 51, \$300.

The deposit accompanying bid on each school shall be five per cent. of the amount of security.

A separate bid must be submitted for each school, and separate awards will be made thereon.

**Borough of Queens.**

FOR FURNITURE, ETC. (DUPLICATE SCHOOL PLAN) IN PUBLIC SCHOOL 21, ON MOTT AND ELIZABETH STS., BETWEEN SPRING AND PRINCE STS., BOROUGH OF MANHATTAN.

The time allowed to complete the whole work on each item will be sixty (60) consecutive working days, as provided in the contract.

The amount of security required is as follows:

Item 1, \$700; Item 2, \$200; Item 3, \$600.

The deposit accompanying bid on each item shall be five per cent. of the amount of security.

A separate bid must be submitted for each item, and separate awards will be made thereon.

**Borough of Queens.**

FOR INSTALLING ELECTRIC LIGHT EQUIPMENT IN PUBLIC SCHOOL 36, EV. ERET ST. AND CENTRAL AVE., ST. ALBANS; PUBLIC SCHOOL 37, HIGBIE AVE. AND SPRINGFIELD RD., SPRINGFIELD; PUBLIC SCHOOL 38, FOSTER'S MEADOW RD., ROSEDALE, BOROUGH OF QUEENS.

The time allowed to complete the whole work on each school will be sixty (60) consecutive working days for Public Schools 36 and 38, and eighty (80) consecutive working days for Public School 37, as provided in the contract.

The amount of security required is as follows:

P. S. 36, \$600; P. S. 37, \$1,000; P. S. 38, \$600.

The deposit accompanying bid on each school shall be five per cent. of the amount of security.

A separate bid must be submitted for each school, and separate awards will be made thereon.

Blank forms, plans and specifications may be obtained or seen at the office of the Superintendent, at Estimating Room, 9th floor, Hall of the Board of Education, Park ave. and 59th st., Manhattan, and also at Branch Office, 69 Broadway, Flushing, Queens.

C. B. J. SNYDER, Superintendent of School Buildings. s28,010

See General Instructions to Bidders on last page, last column, of the "City Record."

SEALED BIDS WILL BE RECEIVED BY the Superintendent of School Buildings at the office of the Department of Education, Park ave. and 59th st., Manhattan, until 11 a. m., on

**WEDNESDAY, OCTOBER 10, 1917.**

**Borough of Queens.**

FOR ITEM 1—INSTALLING EXHAUST VENTILATING APPARATUS IN FLUSHING HIGH SCHOOL, ON BROADWAY, WHITE STONE AVE. AND STATE ST., FLUSHING, BOROUGH OF QUEENS.

The time allowed to complete the whole work will be ninety (90) consecutive working days, as provided in the contract.

The amount of security required is Five Thousand Dollars (\$5,000).

The deposit accompanying bid shall be five per cent. of the amount of security.

Blank forms, plans and specifications may be obtained or seen at the office of the Superintendent, at Estimating Room, 9th floor, Hall of the Board of Education, Park ave. and 59th st., Manhattan, and also at Branch Office, 69 Broadway, Flushing, Queens.

C. B. J. SNYDER, Superintendent of School Buildings. s28,010

See General Instructions to Bidders on last page, last column, of the "City Record."

SEALED BIDS WILL BE RECEIVED BY the Superintendent of School Buildings at the office of the Department of Education, Park ave. and 59th st., Manhattan, until 11 a. m., on

**WEDNESDAY, OCTOBER 10, 1917.**

**Borough of Queens.**

FOR ITEM 1—ALTERATIONS, ETC.: ITEM 2, SANITARY WORK (DUPLICATE SCHOOL PLAN), AT PUBLIC SCHOOL 158, ON BELMONT AVE., ASHFORD AND WARWICK STS., BOROUGH OF BROOKLYN.

The time allowed to complete the whole work will be ninety (90) consecutive working days, as provided in the contract.

The amount of security required is Five Hundred Dollars (\$500).

The deposit accompanying bid shall be five per cent. of the amount of security.

Blank forms, plans and specifications may be obtained or seen at the office of the Superintendent, at Estimating Room, 9th floor, Hall of the Board of Education, Park ave. and 59th st., Manhattan, and also at Branch Office, 131 Livingston st., Brooklyn.

C. B. J. SNYDER, Superintendent of School Buildings. s28,010

See General Instructions to Bidders on last page, last column, of the "City Record."

SEALED BIDS WILL BE RECEIVED BY the Superintendent of School Buildings at the office of the Department of Education, Park ave. and 59th st., Manhattan, until 11 a. m., on

**WEDNESDAY, OCTOBER 10, 1917.**

**Borough of Queens.**

FOR ITEM 1—INSTALLING EXHAUST VENTILATING APPARATUS IN FLUSHING HIGH SCHOOL, ON BROADWAY, WHITE STONE AVE. AND STATE ST., FLUSHING, BOROUGH OF QUEENS.

The time allowed to complete the whole work will be ninety (90) consecutive working days, as provided in the contract.

The amount of security required is Five Thousand Dollars (\$5,000).

The deposit accompanying bid shall be five per cent. of the amount of security.

Blank forms, plans and specifications may be obtained or seen at the office of the Superintendent, at Estimating Room, 9th floor, Hall of the Board of Education, Park ave. and 59th st., Manhattan, and also at Branch Office, 69 Broadway, Flushing, Queens.

C. B. J. SNYDER, Superintendent of School Buildings. s28,010

See General Instructions to Bidders on last page, last column, of the "City Record."

SEALED BIDS WILL BE RECEIVED BY the Superintendent of School Buildings at the office of the Department of Education, Park ave. and 59th st., Manhattan, until 11 a. m., on

**WEDNESDAY, OCTOBER 10, 1917.**

**Borough of Queens.**

FOR ITEM 1—ALTERATIONS, ETC.: ITEM 2, SANITARY WORK (DUPLICATE SCHOOL PLAN), AT PUBLIC SCHOOL 158, ON BELMONT AVE., ASHFORD AND WARWICK STS., BOROUGH OF BROOKLYN.

The time allowed to complete the whole work will be ninety (90) consecutive working days, as provided in the contract.

The amount of security required is Five Hundred Dollars (\$500).

The deposit accompanying bid shall be five per cent. of the amount of security.

Blank forms, plans and specifications may be obtained or seen at the office of the Superintendent, at Estimating Room, 9th floor, Hall of the Board of Education, Park ave. and 59th st., Manhattan, and also at Branch Office, 131 Livingston st., Brooklyn.

C. B. J. SNYDER, Superintendent of School Buildings. s28,010

See General Instructions to Bidders on last page, last column, of the "City Record."

SEALED BIDS WILL BE RECEIVED BY the Superintendent of School Buildings at the office of the Department of Education, Park ave. and 59th st., Manhattan, until 11 a. m., on

**WEDNESDAY, OCTOBER 10, 1917.**

**Borough of Queens.**

FOR ITEM 1—ALTERATIONS, ETC.: ITEM 2, SANITARY WORK (DUPLICATE SCHOOL PLAN), AT PUBLIC SCHOOL 158, ON BELMONT AVE., ASHFORD AND WARWICK STS., BOROUGH OF BROOKLYN.

The time allowed to complete the whole work will be ninety (90) consecutive working days, as provided in the contract.

The amount of security required is Five Hundred Dollars (\$500).

The deposit accompanying bid shall be five per cent. of the amount of security.

Blank forms, plans and specifications may be obtained or seen at the office of the Superintendent, at Estimating Room, 9th floor, Hall of the Board of Education, Park ave. and 59th st., Manhattan, and also at Branch Office, 131 Livingston st., Brooklyn.

C. B. J. SNYDER, Superintendent of School Buildings. s28,010

See General Instructions to Bidders on last page, last column, of the "City Record."

SEALED BIDS WILL BE RECEIVED BY the Superintendent of School Buildings at the office of the Department of Education, Park ave. and 59th st., Manhattan, until 11 a. m., on

**WEDNESDAY, OCTOBER 10, 1917.**

**Borough of Queens.**

FOR ITEM 1—ALTERATIONS, ETC.: ITEM 2, SANITARY WORK (DUPLICATE SCHOOL PLAN), AT PUBLIC SCHOOL 158, ON BELMONT AVE., ASHFORD AND WARWICK STS., BOROUGH OF BROOKLYN.

The time allowed to complete the whole work will be ninety (90) consecutive working days, as provided in the contract.

The amount of security required is Five Hundred Dollars (\$500).

The deposit accompanying bid shall be five per cent. of the amount of security.

Blank forms, plans and specifications may be obtained or seen at the office of the Superintendent, at Estimating Room, 9th floor, Hall of the Board of Education, Park ave. and 59th st., Manhattan, and also at Branch Office, 131 Livingston st., Brooklyn.

C. B. J. SNYDER, Superintendent of School Buildings. s28,010

See General Instructions to Bidders on last page, last column, of the "City Record."

MONDAY, OCTOBER 8, 1917.

**Borough of The Bronx.**

FOR ITEM 1, ALTERATIONS, ETC.: ITEM 2, SANITARY WORK (DUPLICATE SCHOOL PLAN), AT PUBLIC SCHOOL 20, FOX, SIMPSON AND 167TH STS., BOROUGH OF THE BRONX.

The time allowed to complete the whole work on each item will be One Hundred (100) consecutive working days, as provided in the contract.

The amount of security required is as follows: Item 1, \$6,000; Item 2, \$500.

A separate bid must be submitted for each item, and separate awards will be made thereon.

The deposit accompanying bid on each item shall be five per cent. of the amount of security.

**Borough of Manhattan.**

FOR ALTERATIONS, FIRE PROTECTION, HEATING, SANITARY AND ELECTRIC WORK (DUPLICATE SCHOOL PLAN), AT PUBLIC SCHOOL 21, MOTT AND ELIZABETH STS., BETWEEN SPRING AND PRINCE STS., BOROUGH OF MANHATTAN.

The time allowed to complete the whole work on each item will be as follows: Item 1—Construction, one hundred and twenty (120) consecutive working days. Item 2—Sanitary Work, ninety (90) consecutive working days. Item 3—Electric Work, ninety (90) consecutive working days, as provided in the contract.

The amount of security required is as follows: Item 1, \$7,000; Item 2, \$700; Item







flecting 94° 36' 20" to the left, 911.59 feet to the eastern line of Mayflower avenue as being acquired herewith; thence southerly along said eastern line of Mayflower avenue 75.07 feet; thence easterly 885.72 feet to the point of beginning.

#### MAYFLOWER AVENUE.

Beginning at a point in the northwestern line of Westchester avenue distant 2,471.03 feet north-easterly from the intersection of said line and the eastern line of Blondell avenue; thence north-easterly along said northwestern line of Westchester avenue 120.97 feet; thence westerly, deflecting 128° 19' 00" to the left, 15.0 feet; thence northerly, deflecting 90° to the right, 598.496 feet; thence still northerly, deflecting 0° 02' 48" to the left, 80.20 feet; thence still northerly, deflecting 1° 03' 32" to the left, 1,562.42 feet; thence westerly, deflecting 90° to the left, 60.0 feet; thence southerly, deflecting 90° to the left, 1,568.166 feet; thence still southerly, deflecting 1° 08' 25" to the right, 93.0 feet; thence still southerly 673.70 feet to the point of beginning.

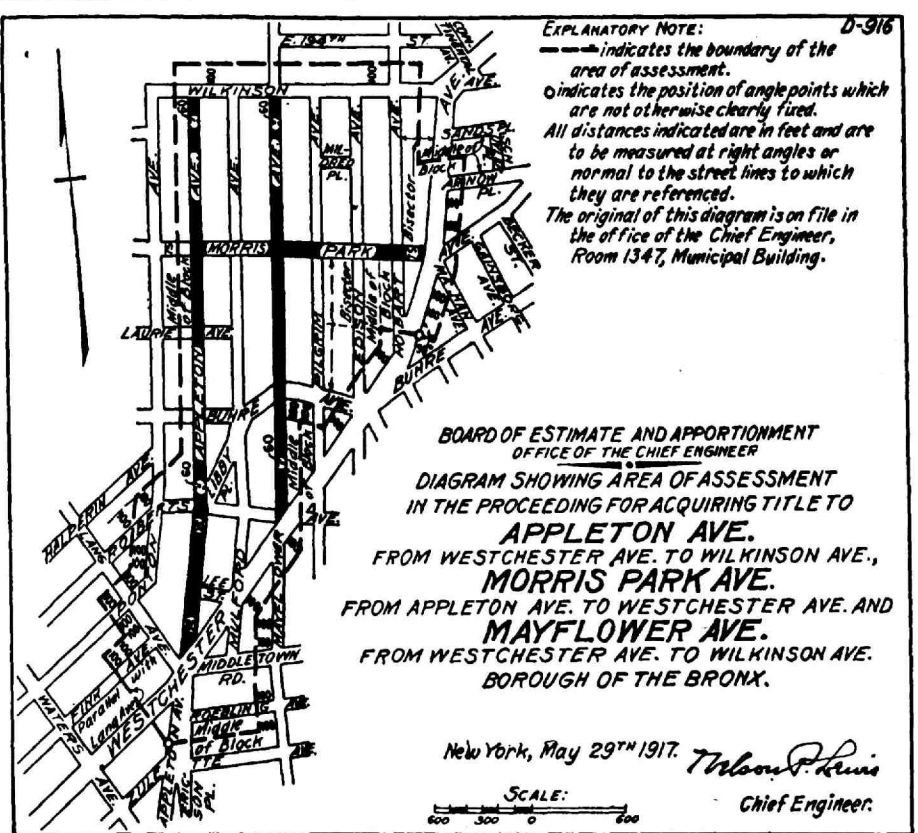
Appleton avenue, Morris Park avenue and Mayflower avenue are shown on Section 51 of the Final Maps of the Borough of The Bronx, which Section was filed as follows:—In the office of the President of the Borough of The Bronx on October 16, 1911, in the office of the Register of the County of New York on October 16, 1911, as Map No. 1556, and in the office of the Corporation Counsel of the City of New York on October 16, 1911, in pigeonhole 168.

Appleton avenue, Morris Park avenue and Mayflower avenue are also shown on a map entitled

"Map showing the change of lines and grades within the territory bounded by Seminole avenue, Narragansett avenue, Newport avenue, Wilkinson avenue, Seymour avenue, Seminole street, Stillwell avenue, McDonald street, the Lands of N. Y., N. H. & H. R. Co. Ives street, Elberon avenue, Van Nest avenue, Tenbroeck avenue and Morris Park avenue and within the territory bounded by the Lands of N. Y., N. H. & H. R. Co., Bronx add Pelham Parkway, Continental avenue, Wilkinson avenue, Eastern Boulevard, Buhre avenue, Westchester avenue, Roberts avenue, Lang avenue and McAlpin avenue, Amendments to Sections 41, 42, 46, 51 and 52," which map was filed in the office of the President of the Borough of The Bronx on September 11, 1917, in the office of the Register of the County of Bronx on September 11, 1917, and in the office of the Corporation Counsel of the City of New York on September 7, 1917.

The land required for Appleton avenue, Morris Park avenue and Mayflower avenue is located in Blocks 4150, 4151, 4153, 4154, 4155, 4159, 4161, 4162, 4187, 4188, 4189, 4190, 4191, 4192, 4193, 4194, 4195, 4229, 4230, 4231, 4232, 4233, 4234, and 4235 of Section 15 of the Land Map of the City of New York.

The Board of Estimate and Apportionment, by resolutions adopted on the 1st day of July, 1915, the 24th day of November, 1916, and on the 29th day of June, 1917, determined that the whole cost and expense of this proceeding shall be assessed upon the property deemed to be benefited thereby, and that the area of assessment for benefit in this proceeding be fixed and determined to be as shown in the following diagram:



Dated, New York, October 3, 1917.  
LAMAR HARDY, Corporation Counsel, Municipal Building, Borough of Manhattan, City of New York.

#### Filing Bills of Costs.

In the Matter of the Application of The City of New York, relative to acquiring title, wherever the same has not been heretofore acquired for the same purpose in fee, to the lands, tenements and hereditaments required for the opening and extending of MORRIS PARK AVENUE, from Williamsbridge road to Eastchester road, in the 24th Ward, Borough of The Bronx, City of New York.

NOTICE IS HEREBY GIVEN THAT THE bill of costs, charges and expenses incurred by reason of the proceedings in the above entitled matter will be presented for taxation to one of the Justices of the Supreme Court of the State of New York, First Judicial District, at a Special Term thereof, for the hearing of motions, to be held at the County Court House in the Borough of The Bronx, in The City of New York, on the 11th day of October, 1917, at 10 o'clock in the forenoon of that day, or as soon thereafter as Counsel can be heard thereon; and that the said bill of costs, charges and expenses has been deposited in the office of the Clerk of the County of Bronx, there to remain for and during the space of ten days, as required by law.

Dated, New York, September 25, 1917.  
JOHN J. BRADY, JR., JOHN V. SHERIDAN, FELIX A. MULDOON, Commissioners of Estimate; JOHN V. SHERIDAN, Commissioner of Assessment.  
JOEL J. SQUIER, Clerk. s28,09

#### Filing Tentative Decree—Notice to File Objections.

In the Matter of Acquiring Title for the widening of MATTHEWS AVENUE on its westerly side from Morris Park avenue to the angle point about 75 feet southerly therefrom, in the 24th Ward, Borough of The Bronx, City of New York.

NOTICE IS HEREBY GIVEN TO ALL PARTIES interested in the above entitled proceeding, as follows:

First.—That the above named Court, after considering the testimony and proofs submitted on the trial of the above entitled proceeding, has completed its estimate of the compensation which should be made by The City of New York to the respective owners of the real property to be acquired in this proceeding, and has made an assessment of the value of the benefit and advantage of the improvement to the respective owners of the real property within the area of assessment for benefit herein, and that the tentative decree of the said Court as to awards for damages and as to assessments for benefit was signed on the 19th day of September, 1917, by Hon. George V. Mullan, Justice of the Supreme Court presiding at the trial of the above entitled proceeding, and was filed with the Clerk of the County of Bronx on the 24th day of September, 1917, for the inspection of whomsoever it may concern.

Second.—That the said Court has assessed all the real property within the area of assessment fixed and prescribed as the area of assessment for benefit by the Board of Estimate and Apportionment on the 15th day of September, 1916, and that the said area of assessment includes the parcels of real property situate and being in the Borough of The Bronx, in The City of New York, which, taken together, are bounded and described as follows:

Bounded on the north by the southerly line of Morris Park avenue; on the east by the easterly line of Matthews avenue; on the south by a line distant 100 feet southerly from and parallel with the southerly line of Morris Park avenue, the said distance being measured at right angles to Morris Park avenue; and on the west by a line distant 105 feet westerly from and parallel with the easterly line of Matthews avenue, the said

distance being measured at right angles to Matthews avenue.

Third.—That The City of New York and all other parties interested in such proceeding or in any of the real property affected thereby, having any objections thereto, shall file such objections in writing, duly verified, in the manner required by law for the verification of pleadings in an action setting forth the real property owned by the objector and his post office address, with the Clerk of the County of Bronx on or before the 15th day of October, 1917, and parties other than The City of New York shall within the same time serve on the Corporation Counsel of The City of New York, at his office, Room No. 1557, Municipal Building, Chamber and Centre Streets, in the Borough of Manhattan, City of New York, a copy of such verified objections.

Fourth.—That on the 17th day of October, 1917, at 10 o'clock in the forenoon of that day, or as soon thereafter as Counsel can be heard, the Corporation Counsel of The City of New York will apply to the Hon. George V. Mullan, the Justice of the Supreme Court who signed said tentative decree, at a Special Term of the Supreme Court to be held in the County Court House in the Borough of The Bronx, to fix a time when said Justice will hear the parties who will have filed objections to the said tentative decree.

Dated, New York, September 24, 1917.  
LAMAR HARDY, Corporation Counsel, Office and Postoffice Address, Municipal Building, Borough of Manhattan, New York City. s24,010

#### SUPREME COURT—SECOND DEPARTMENT.

##### Filing Preliminary Abstracts.

In the Matter of the Application of The City of New York, relative to acquiring title, wherever the same has not been heretofore acquired for the same purpose in fee, to the lands, tenements and hereditaments required for the opening and extending of EAST 92ND STREET, from East New York avenue to Avenue D, in the 29th and 32d Wards, Borough of Brooklyn, The City of New York.

NOTICE IS HEREBY GIVEN TO ALL PERSONS interested in the above entitled proceeding, and to the owners or owners, occupant or occupants, of all houses and lots and improved and unimproved lands affected thereby, and to all others whom it may concern, to wit:

First.—That the undersigned, Commissioners of Estimate, have completed their estimate of damage, and that all persons interested in this proceeding, or in any of the lands, tenements and hereditaments and premises affected thereby, having any objection thereto, do file their said objections in writing, duly verified, with them at their office, No. 166 Montague Street, in the Borough of Brooklyn, in The City of New York, on or before the 25th day of October, 1917, and that the said Commissioners will hear parties so objecting, and for that purpose will be in attendance at their said office on the 26th day of October, 1917, at 3.30 o'clock p. m.

Second.—That the undersigned, Commissioner of Assessment, has completed his estimate of benefit and that all persons interested in this proceeding, or in any of the lands, tenements and hereditaments and premises affected thereby, having any objection thereto, do file their said objections in writing, duly verified, with him at his office, No. 166 Montague Street, in the Borough of Brooklyn, in The City of New York, on or before the 25th day of October, 1917, and that the said Commissioner will hear parties so objecting, and for that purpose will be in attendance at his said office on the 29th day of October, 1917, at 3.30 o'clock p. m.

Third.—That the Commissioner of Assessments has assessed any or all of such lands, tenements

and hereditaments and premises as are within the area of assessment fixed and prescribed as the area of assessment for benefit by the Board of Estimate and Apportionment on the 12th day of November, 1915, and that the said area of assessment includes all those lands, tenements and hereditaments and premises situate and being in the Borough of Brooklyn, in The City of New York, which, taken together, are bounded and described as follows, viz.:

Beginning at a point on the northerly line of Avenue D, where it is intersected by the prolongation of a line distant 100 feet westerly from and parallel with the westerly line of East 92nd street, as this street is laid out where it adjoins Avenue D on the north, the said distance being measured at right angles to East 92nd street; and running thence northwardly along the said line parallel with East 92nd street to the intersection with a line midway between East 91st street and East 92nd street, as these streets are laid out where they adjoin Ditmas avenue; thence northwardly along the said line midway between East 91st street and East 92nd street and along the prolongation of the said line, to the intersection with a line distant 100 feet northerly from and parallel with the northerly line of East New York avenue, the said distance being measured at right angles to East New York avenue; thence easterly along the said line parallel with East New York avenue to the intersection with the prolongation of a line midway between East 92nd street and East 93rd street as these streets are laid out between East New York avenue and Rutland road; thence southwardly along the said line midway between East 92nd street and East 93rd street and along the prolongations of the said line, to the intersection with a line bisecting the angle formed by the intersection of the prolongations of the center lines of East 92nd street and East 93rd street, as these streets are laid out where they adjoin Avenue D on the north; thence southwardly along the said line bisecting the angle to the intersection with the prolongation of a line midway between East 92nd street and East 93rd street as these streets are laid out between Avenue D and Foster avenue; thence southwardly along the said line midway between East 92nd street and East 93rd street to the intersection with a line distant 100 feet southerly from and parallel with the southerly line of Avenue D; the said distance being measured at right angles to Avenue D; thence westwardly along the said line parallel with Avenue D to the intersection with a line at right angles to Avenue D and passing through the point of beginning; thence northwardly along the said line at right angles to Avenue D to the point of place of beginning.

Fourth.—That the abstracts of said estimate of damage and of said assessment for benefit, together with the damage and benefit maps, and also all the affidavits, estimates, proofs and other documents used by the Commissioners of Estimate and by the Commissioner of Assessment in making the same, have been deposited in the Bureau of Street Openings in the Law Department of The City of New York, No. 166 Montague street, in the Borough of Brooklyn, in said City, there to remain until the 5th day of November, 1917.

Fifth.—That, provided there be no objections filed to either of said abstracts, the reports as to awards and as to assessments for benefit herein will be presented for confirmation to the Supreme Court of the State of New York, Second Department, at a Special Term thereof, to be held in the Garfield Building, No. 26 Court Street, in the Borough of Brooklyn, in The City of New York, on the 20th day of December, 1917, at the opening of the Court on that day.

Sixth.—In case, however, objections are filed to the foregoing abstracts of estimate and assessment, or to either of them, the motion to confirm the reports as to awards and as to assessments shall stand adjourned to the date to be hereafter specified in the notice provided in such cases to be given in relation to filing the final reports, pursuant to Sections 981 and 984 of the Greater New York Charter, as amended by Chapter 658 of the Laws of 1906.

Dated, New York, October 5, 1917.  
PAUL BONYNGE, EUGENE P. DOANE, HIRSH THOMAS, Commissioners of Estimate; PAUL BONYNGE, Commissioner of Assessment.  
ANDREW C. TROY, Clerk. o5,23

#### Filing Bills of Costs.

In the Matter of the Application of The City of New York, relative to acquiring title in fee, wherever the same has not been heretofore acquired for the same purpose in fee, to the lands, tenements and hereditaments required for the opening and extending of EAST NEW YORK AVENUE, from Canarsie avenue to Pitkin avenue; LEFFERTS AVENUE, from the westerly line of Utica avenue to East New York avenue; and UTICA AVENUE, from Lefferts avenue to East New York avenue; LINCOLN ROAD, from Nos. 29th and 30th Wards, Borough of Brooklyn, The City of New York.

NOTICE IS HEREBY GIVEN THAT THE bill of costs, charges and expenses incurred by reason of the proceedings in the above entitled matter will be presented for taxation to one of the Justices of the Supreme Court of the State of New York, Second Department, at a Special Term thereof, to be held at the Garfield Building, No. 26 Court Street, in the Borough of Brooklyn, in The City of New York, on the 16th day of October, 1917, at 10 o'clock in the forenoon of that day, or as soon thereafter as Counsel can be heard thereon, in accordance with the certificate of the Corporation Counsel, and that the said bill of costs, charges and expenses with the certificate of the Corporation Counsel thereto attached has been deposited in the office of the Clerk of the County of Kings, there to remain for and during the space of ten days, as required by law.

Dated, New York, October 2, 1917.  
LAMAR HARDY, Corporation Counsel, Municipal Building, Borough of Manhattan, City of New York. o2,13

#### NEW YORK SUPREME COURT, SCHOHARIE, DELAWARE AND GREENE COUNTIES.

##### Application for Appointment of Commissioners.

##### SCHOHARIE RESERVOIR, SCHOHARIE SECTION 3 AND SUPPLEMENTARY SHEET SECTION 3.

In the Matter of the Application and Petition of Board of Water Supply of the City of New York for the appointment of a commission under Chapter 724 of the Laws of 1905, as amended, PUBLIC NOTICE IS HEREBY GIVEN THAT it is the intention of the Corporation Counsel of the City of New York to make application to the Supreme Court for the appointment of Commissioners under Chapter 724 of the Laws of 1905 as amended.

Such application is to be made at a Special Term of the said Court to be held at the Court House in the City of Troy, Rensselaer County, New York, on the 20th day of October, 1917, at 10 o'clock in the forenoon of that day or as soon thereafter as counsel can be heard.

The object of this application is to obtain an order of the Court for the appointment of three disinterested and competent freeholders, at least

one of whom shall reside in the County of New York, and at least one of whom shall reside in one of the Counties of Schoharie, Delaware or Greene, as Commissioners of Appraisal to ascertain and appraise the compensation to be made to the owners and all persons interested in the real estate laid down on a certain map entitled:

"Board of Water Supply of the City of New York. Map of real estate situated in the Towns of Gilboa & Conesville, County of Schoharie, Roxbury, County of Delaware, and Prattsville, County of Greene and State of New York, to be acquired by the City of New York under the provisions of chapter 724 of the laws of 1905 as amended for the construction of Schoharie Reservoir and appurtenances in the vicinity of Gilboa and Prattsville."

—and which map was filed as follows:  
In the County Clerk's office, County of Schoharie, at Schoharie, N. Y., on the 29th day of May, 1917;

In the County Clerk's office, County of Delaware, at Delhi, N. Y., on the 28th day of May, 1917;

In the County Clerk's office, County of Greene, at Catskill, N. Y., on the 26th day of May, 1917; and also in the real estate laid down on a certain supplementary map entitled:

"Board of Water Supply of the City of New York. Map of real estate situated in the Town of Gilboa, County of Schoharie and State of New York, to be acquired by the City of New York under the provisions of chapter 724 of the laws of 1905 as amended for the construction of Schoharie Reservoir and appurtenances in the vicinity of Gilboa."

—and which map was filed in the County Clerk's office, County of Schoharie, at Schoharie, N. Y., on the 30th day of July, 1917; and that said Commissioners of Appraisal shall also ascertain and determine and state separately the items of damage, if any, to which the owner or any person interest in the said real estate laid down on said maps filed at Schoharie, May 29 and July 30, 1917, Delhi, May 28, and Catskill, May 26, 1917, may be entitled by reason of Section 42, Chapter 724 of the Laws of 1905, as amended by Section 9, Chapter 314 of the Laws of 1906, and Section 2, Chapter 527, of the Laws of 1916, provided that an agreement cannot be had with the Board of Water Supply, and further that said damages arise by reason of acts of the City of New York, or its Board of Water Supply after May 12th, 1916.

Except that the Corporation Counsel of the City of New York will make application to the Supreme Court that all parcels of real estate laid down on said above recited maps wholly or in part in the fire district of Gilboa, and all parcels of real estate laid down on said maps above recited where the claimants allege an enhancement by reason of water power thereon, including any claim the Gilboa Water Co. may have, shall be assigned by the Court to the present Schoharie Reservoir and Shandaken Tunnel Commission which is now appraising real estate in said fire district and has jurisdiction over certain claims for water powers in connection therewith.

Further, to prevent any conflict of jurisdiction between the Commission herein applied for and the Schoharie Reservoir and Shandaken Tunnel Commission already appointed, and to obviate, so far as possible, disproportionate awards and, in harmonious decisions, the Court will be asked to assign to the Commission herein applied for, all the telephone and telegraph companies' claims, whether for loss of business or for rights of way or easements, leaving to the Commission heretofore appointed the determination of nothing in connection with the telephone and telegraph claims except the value of the Pierce and Peaslee telephone building in Gilboa.

Also at the same time and place the Corporation Counsel of the City of New York will make application to the Supreme Court to approve the substitution for all rights of way and highways existing within the lines of the maps filed in the County Clerk's Office at Schoharie, on the 31st day of January, 1917, the 19th day of March, 1917, the 29th day of May, 1917, and the 30th day of July, 1917, in the County Clerk's Office, County of Greene, on the 26th day of January, 1917, the 26th day of May, 1917, in the County Clerk's office of Delaware, the 31st day of January, 1917, and the 28th day of May, 1917, and the County Clerk's office in the County of Ulster on the 26th day of January, 1917, of the highways as prepared and laid down on the map prepared by the Board of Water Supply of the City of New York pursuant to chapter 724 of the Laws of 1905 as amended. All of which substituted highways are on real estate embraced in the above recited maps. For said substituted highways no real estate is required in addition to the use of certain real estate laid down on said aforesaid maps for highway purposes.

And for such other and further relief as may be just and proper.

The real estate laid down on said maps is situated in the Towns of Gilboa & Conesville, County of Schoharie, Roxbury, County of Delaware, and Prattsville, County of Greene, State of New York.

The following is a description of the real estate proposed to be taken or affected for the purpose indicated in chapter 724 of the Laws of 1905, as amended, as laid down on said maps, filed at Schoharie on the 29th day of May and 30th day of July, 1917, at Delhi on the 28th day of May, 1917, and at Catskill on the 26th day of May, 1917.

Beginning at the most easterly corner of parcel No. 119 of Schoharie Section 2 (the map of which section was filed in the County Clerk's office, County of Schoharie, at Schoharie, N. Y., on the 19th day of March, 1917) being a point in the center of a road from Grand Gorge to Broome Center, and running from thence along the exterior taking line the following courses, distances and curves: S. 7° 23' E. 50.0 feet, on a curve to the left with a radius of 134.4 feet, 352.2 feet, S. 67° 34' E. 79.7 feet, on a curve to the left with a radius of 464.3 feet, 143.9 feet, on a curve to the right with a radius of 508.4 feet, 518.3 feet, S. 27° 10' E. 174.3 feet, on a curve to the left with a radius of 1,850.0 feet, 412.4 feet, N. 50° 08' E. 16.0 feet, S. 39° 52' E. 137.0 feet, on a curve to the left with a radius of 1366.5 feet, 420.7 feet, S. 57° 30' E. 794.8 feet, N. 32° 30' E. 34.0 feet, S. 57° 30' E. 41.1 feet, on a curve to the right with a radius of 1532.5 feet, 405.1 feet, S. 42° 21' E. 302.8 feet, on a curve to the right with a radius of 620.9 feet, 390.3 feet, S. 83° 40' W. 50.0 feet, on a curve to the right with a radius of 570.9 feet, 263.6 feet, N. 69° 53' W. 17.6 feet, on a curve to the left with a radius of 462.8 feet, 270.9 feet, S. 13° 25' E. 283.6 feet, on a curve to the left with a radius of 603.6 feet, 199.5 feet, S. 32° 21' E. 110.9 feet, crossing the line between the Towns of Gilboa and Conesville, S. 38° 33' E. 216.9 feet, S. 53° 46' E. 101.3 feet, S. 54° 25' E. 55.4 feet, S. 35° 36' W. 57.0 feet, crossing a road to West Conesville, on a curve to the left with a radius of 86.5 feet, 182.8 feet, S. 4° 28' W. 222.7 feet, crossing the Manor Kill, S. 85° 32' E. 17.0 feet, on a curve to the left with a radius of 546.3 feet, 183.6 feet, S. 23° 40' W. 637.6 feet, on a curve to the left with a radius of 448.3 feet, 325.6 feet, S. 17° 58' E. 148.5 feet, on a curve to the left with a radius of 523.0 feet, 192.5 feet, S. 39° 04' E. 413.3 feet, on a curve to the right with a radius of 408.1 feet, 648.3 feet, on a curve to the left with a radius of 459.1 feet, 429.9 feet, S. 1° 41' E. 787.7 feet, S. 88° 19' W. 17.0 feet, S. 1° 41' E. 83.6 feet, on a curve



to the right with a radius of 532.9 feet, 367.6 feet, 52° 10' E. 17.0 feet, on a curve to the left with a radius of 448.3 feet, 427.4 feet, N. 73° 13' E. 50.0 feet, S. 16° 47' E. 192.8 feet, on a curve to the left with a radius of 398.5 feet, 128.3 feet, S. 47° 34' E. 34.0 feet, S. 42° 26' E. 163.3 feet, on a curve to the right with a radius of 1021.0 feet, 350.2 feet, S. 22° 46' E. 46.5 feet, on a curve to the left with a radius of 2263.1 feet, 127.3 feet, S. 64° 00' W. 16.00 feet, on a curve to the left with a radius of 2279.1 feet, 119.3 feet, on a curve to the right with a radius of 1224.9 feet, 1313.7 feet, on a curve to the left with a radius of 448.3 feet, 473.2 feet, on a curve to the right with a radius of 520.2 feet, 181.7 feet, N. 72° 27' W. 17.0 feet, on a curve to the right with a radius of 503.2 feet, 80.8 feet, S. 26° 45' W. 333.0 feet, on a curve to the left with a radius of 1877.0 feet, 548.6 feet, crossing the line between the Counties of Schoharie and Greene and the Towns of Conesville and Prattsville, S. 10° 00' W. 419.6 feet, S. 80° 00' E. 67.0 feet, on a curve to the left with a radius of 453.7 feet, 183.9 feet, on a curve to the right with a radius of 458.1 feet, 607.4 feet, on a curve to the left with a radius of 488.9 feet, 95.0 feet, N. 38° 23' W. 50.0 feet, on a curve to the left with a radius of 538.2 feet, 65.6 feet, S. 44° 39' W. 237.5 feet, crossing the line between the Counties of Greene and Delaware and the Towns of Prattsville and Roxbury, on a curve to the left with a radius of 1860.0 feet, 490.1 feet, N. 60° 27' W. 17.0 feet, on a curve to the left with a radius of 1877.0 feet, 328.1 feet, S. 19° 32' W. 194.4 feet, on a curve to the left with a radius of 2832.0 feet, 464.3 feet, S. 10° 08' W. 638.8 feet, on a curve to the left with a radius of 731.0 feet, 691.2 feet, S. 44° 02' E. 364.4 feet, on a curve to the left with a radius of 1000.1 feet, 423.5 feet, on a curve to the right with a radius of 553.9 feet, 430.2 feet, S. 23° 48' E. 222.0 feet, on a curve to the left with a radius of 540.0 feet, 336.9 feet, on a curve to the right with a radius of 584.2 feet, 490.8 feet, S. 23° 14' E. 1712.6 feet, crossing the line between the Counties of Delaware and Greene and the Towns of Roxbury and Prattsville, on a curve to the left with a radius of 1399.5 feet, 459.6 feet, on a curve to the right with a radius of 1199.5 feet, 458.0 feet, S. 18° 09' E. 402.2 feet, on a curve to the right with a radius of 2488.7 feet, 664.0 feet, N. 89° 08' E. 67.0 feet, on a curve to the right with a radius of 2555.7 feet, 334.0 feet, S. 4° 38' W. 470.1 feet, N. 87° 03' W. 50.0 feet, S. 1° 18' W. 354.6 feet, N. 88° 43' W. 17.0 feet, S. 1° 18' W. 289.3 feet, on a curve to the right with a radius of 533.0 feet, 364.7 feet, S. 4° 31' W. 40.5 feet, S. 4° 12' E. 282.4 feet, S. 73° 29' W. 87.4 feet, N. 77° 45' W. 171.4 feet, S. 40° 30' W. 880.1 feet, on a curve to the left with a radius of 467.0 feet, 238.7 feet, N. 78° 48' W. 51.4 feet, crossing a road from Prattsville to Gilboa; thence along the westerly side of said road and continuing along the exterior taking line S. 11° 08' W. 428.1 feet, S. 7° 58' W. 289.6 feet and S. 2° 24' W. 153.1 feet to a point near the intersection of roads from Prattsville, Gilboa and Grand Gorge; thence continuing along the exterior taking line N. 80° 56' W. 434.0 feet, crossing Schoharie creek and a road to Grand Gorge; thence continuing along the exterior taking line the following courses and distances: N. 6° 07' E. 257.9 feet, N. 4° 45' W. 207.9 feet, N. 13° 59' W. 72.2 feet, N. 10° 31' W. 59.6 feet, N. 84° 00' W. 8.8 feet, N. 15° 17' W. 47.3 feet, N. 89° 20' E. 21.3 feet, N. 4° 09' W. 88.9 feet, N. 6° 23' W. 137.7 feet, N. 9° 33' W. 817.7 feet, N. 14° 14' W. 63.5 feet, N. 69° 25' E. 247.8 feet, crossing a road to Grand Gorge; thence along the easterly side of said road and the exterior taking line the following courses and distances: N. 33° 32' W. 154.8 feet, N. 30° 34' W. 63.2 feet, N. 29° 26' W. 281.4 feet, N. 35° 17' W. 50.0 feet, N. 42° 19' W. 50.2 feet, N. 48° 36' W. 75.2 feet, N. 52° 15' W. 167.6 feet and N. 45° 46' W. 94.9 feet; thence continuing along the exterior taking line the following courses and distances: N. 33° 11' E. 149.3 feet, N. 32° 46' W. 753.9 feet, N. 24° 12' W. 548.9 feet, N. 61° 23' W. 1535.0 feet, crossing Fly brook and the line between the Counties of Delaware and Greene and the Towns of Roxbury and Prattsville, N. 4° 38' W. 618.0 feet and N. 6° 40' W. 1833.3 feet to the southeast corner and partly along the easterly line of parcel No. 4 of Schoharie Section 1 (the map of which section was filed in the County Clerk's office of Ulster, at Kingston, N. Y., on the 26th day of January, 1917, County of Greene, at Catskill, N. Y., on the 26th day of January, 1917, County of Delaware, at Delhi, N. Y., on the 31st day of January, 1917, and County of Schoharie, at Schoharie, N. Y., on the 31st day of January, 1917), crossing the Bear Kill twice, thence continuing along the easterly line of said parcel No. 4, N. 51° 30' E. 281.1 feet and N. 34° 02' E. 282.3 feet; thence along the northerly line of the Batavia Patent and the southerly line of said parcel No. 4, N. 57° 56' E. 1422.0 feet to the most easterly point of said parcel, said point being in the easterly bank of the Schoharie creek; thence continuing along the easterly line of said parcel No. 4 and the easterly bank of said creek the following courses and distances: N. 40° 33' W. 137.0 feet, N. 75° 15' W. 111.5 feet, N. 71° 51' W. 632.5 feet, N. 73° 56' W. 694.1 feet, N. 13° 00' W. 324.3 feet, N. 20° 28' E. 151.6 feet, N. 41° 08' E. 744.5 feet and N. 67° 06' E. 447.3 feet; thence continuing along the easterly line of said parcel No. 4, N. 49° 06' W. 859.9 feet, crossing the Schoharie creek to the westerly bank thereof, said point being in the easterly line of parcel No. 3 of before mentioned Schoharie Section 1, the following courses and distances: N. 13° 58' E. 401.9 feet, N. 33° 47' E. 1123.8 feet, N. 40° 19' E. 290.7 feet, N. 25° 54' E. 194.5 feet, N. 21° 04' E. 523.2 feet to a point in the southerly line of parcel No. 1 of before mentioned Schoharie Section 1; thence along the southerly line of said parcel S. 50° 33' E. 81.8 feet to a point in the center of Schoharie creek; thence along the easterly line of said parcel No. 1 and the center of said creek N. 27° E. 227.5 feet and N. 45° 11' E. 236.5 feet to the intersection of the lines between the Counties of Delaware, Schoharie and Greene and the Towns of Gilboa, Conesville, Prattsville and Roxbury; thence continuing along the center of Schoharie creek and the easterly line of said parcel No. 1 and the said county and town line, the following courses and distances: N. 54° 07' E. 249.6 feet, N. 58° 57' E. 222.9 feet, N. 51° 45' E. 132.4 feet, N. 55° 59' E. 196.6 feet, N. 45° 00' E. 178.2 feet, N. 49° 00' E. 111.3 feet, N. 42° 07' E. 210.3 feet, N. 31° 33' E. 215.9 feet, N. 27° 13' E. 277.7 feet, N. 30° 17' E. 158.6 feet, N. 33° 23' E. 354.5 feet, N. 30° 39' E. 364.3 feet, N. 18° 26' E. 389.0 feet, N. 0° 39' E. 324.6 feet, N. 21° 04' E. 386.8 feet, N. 5° 19' E. 215.9 feet, N. 12° 04' W. 368.1 feet, and N. 3° 32' W. 146.3 feet to the northeast corner of said parcel No. 1; thence along the northerly line of said parcel S. 85° 58' W. 945.5 feet, crossing a road from Prattsville to Gilboa, N. 1° 52' W. 99.4 feet, N. 57° 36' W. 120.2 feet and N. 85° 01' W. 1418.2 feet to the northwest corner of said parcel No. 1, being a point in the exterior taking line; thence along said taking line the following curves, courses and distances: On a curve to the right with a radius of 1553.6 feet, 336.5 feet, on a curve to the left with a radius of 448.3 feet, 195.8 feet, N. 53° 58' E. 17.0 feet, on a curve to the left with a radius of 465.3 feet, 231.8 feet, N. 64° 35' W. 111.3 feet, on a curve to the left with a radius of 1298.0 feet, 141.8 feet, S. 19° 10' W. 17.0 feet, on a curve to the left with a radius of 1281.0 feet, 112.1 feet, on a curve to the right with a radius of 490.8 feet,

606.7 feet, N. 5° 02' W. 58.6 feet, on a curve to the left with a radius of 1382.5 feet, 243.0 feet, N. 15° 06' W. 476.7 feet, on a curve to the right with a radius of 623.0 feet, 246.5 feet, N. 82° 26' W. 50.0 feet, N. 7° 34' E. 296.0 feet, on a curve to the right with a radius of 2965.0 feet, 405.9 feet, N. 15° 25' E. 127.9 feet, on a curve to the right with a radius of 844.3 feet, 565.0 feet, N. 53° 45' E. 198.1 feet, S. 36° 15' E. 50.0 feet, on a curve to the right with a radius of 477.7 feet, 297.3 feet, on a curve to the left with a radius of 332.2 feet, 396.6 feet, S. 55° 19' E. 17.5 feet, N. 18° 11' E. 414.7 feet, S. 71° 49' E. 100.0 feet, on a curve to the right with a radius of 669.6 feet, 46.8 feet, N. 52° 59' E. 69.7 feet, on a curve to the left with a radius of 465.3 feet, 923.8 feet, N. 60° 47' W. 24.1 feet, N. 13° 18' W. 701.4 feet and N. 53° 26' W. 1379.4 feet to a point in the southerly line of parcel No. 72 of before mentioned Schoharie Section 2; thence along the southerly line of said parcel the following courses and distances: S. 58° 34' E. 597.0 feet, N. 51° 12' E. 330.9 feet, N. 15° 39' E. 356.7 feet and N. 84° 55' E. 1260.4 feet, crossing a road from Gilboa to Prattsville, to a point in the westerly bank of Schoharie creek; thence N. 30° 19' E. 63.8 feet to a point in the center of said creek; thence along the easterly line of said parcel No. 72 and the center of said creek the following courses and distances: N. 44° 44' W. 156.3 feet, N. 28° 43' W. 297.6 feet, N. 35° 13' W. 124.8 feet, N. 45° 00' W. 182.4 feet, N. 47° 11' W. 370.8 feet, N. 38° 14' W. 126.0 feet, N. 46° 20' W. 211.5 feet and N. 41° 08' W. 321.1 feet to the most southerly corner of parcel No. 105 of the before mentioned Schoharie Section 2; thence along the southerly line of said parcel N. 48° 24' E. 82.5 feet to a point in the easterly bank of the Schoharie creek; thence along said easterly bank and the easterly line of said parcel No. 105 of the before mentioned Schoharie Section 2 the following courses and distances: N. 39° 40' W. 217.0 feet, N. 49° 23' W. 143.6 feet, N. 56° 18' W. 216.8 feet and N. 66° 05' W. 34.9 feet to the most southerly corner of parcel No. 131 of the before mentioned Schoharie Section 2; thence along the easterly line of said parcel N. 32° 04' E. 103.5 feet to a point in the center of a road from Grand Gorge to Prattsville and the southerly line of parcel No. 122 of the before mentioned Schoharie Section 2; thence along the center of said road and the southerly line of said parcel No. 122 S. 57° 18' E. 17.1 feet; thence along the easterly line of said parcel N. 33° 17' E. 197.4 feet to the southerly line of parcel No. 127 of the before mentioned Schoharie Section 2; thence along the southerly, easterly and northerly lines of said parcel S. 60° 19' E. 57.4 feet, N. 13° 14' E. 14.0 feet and N. 60° 04' W. 57.4 feet to the most southerly corner of parcel No. 121 of the before mentioned Schoharie Section 2; thence along the easterly and southerly lines of said parcel N. 33° 17' E. 180.3 feet, S. 66° 22' E. 109.8 feet and N. 33° 37' E. 102.0 feet to a point in the center of a road from Grand Gorge to Broome Center and in the southerly line of parcel No. 119 of the before mentioned Schoharie Section 2; thence along the southerly line of said parcel and parcel No. 120 of the before mentioned Schoharie Section 2 and the center of said road the following courses and distances: S. 81° 44' E. 19.3 feet, N. 75° 32' E. 167.0 feet, S. 33° 34' W. 29.5 feet, N. 81° 12' E. 282.4 feet, N. 74° 19' E. 77.4 feet, N. 59° 43' E. 3.3 feet, N. 39° 02' E. 204.0 feet, N. 53° 02' W. 24.4 feet, N. 52° 04' E. 49.0 feet, N. 47° 52' E. 131.4 feet, N. 56° 01' E. 83.3 feet and N. 77° 10' E. 90.6 feet to the point or place of beginning.

Beginning at a point in the exterior taking line, said point being also in the southerly line of parcel No. 72, Schoharie Section 2 (the map of which section was filed at Schoharie, Schoharie Co., N. Y., on March 19, 1917), distant 666.5 feet on a course S. 58° 34' E. 597.0 feet, the most easterly point of parcel No. 71 (of the before mentioned Schoharie Section 2) and running from thence along said taking line and the southerly line of said parcel No. 72 S. 58° 34' E. 50.3 feet; thence S. 25° 05' W. 641.6 feet, on a curve to the right with a radius of 1179.0 feet, 59.5 feet, S. 60° 47' E. 1933.2 feet to another point in the before exterior taking line, said point being in the westerly line of parcel No. 182, Schoharie Section 3 (the map of which section was filed at Catskill, Greene Co., N. Y., on May 26, 1917, at Delhi, Delaware Co., N. Y., on May 28, 1917 and at Schoharie, Schoharie Co., N. Y., on May 29, 1917); thence along said taking line and the westerly line of said parcel S. 13° 18' E. 89.5 feet, thence N. 60° 47' W. 1993.6 feet, on a curve to the left 1113.0 feet, 470.3 feet, N. 85° 00' W. 1921.5 feet, on a curve to the left with a radius of 259.4 feet, 290.1 feet, N. 59° 06' W. 14.8 feet to a point in the easterly side of a road from Grand Gorge to Blenheim; thence along the easterly side of said road N. 31° 09' E. 220.6 feet, N. 16° 17' E. 132.4 feet, on a curve to the left 121.9 feet, 211.8 feet, S. 85° 00' E. 1921.6 feet, on a curve to the right with a radius of 1179.0 feet, 388.7 feet and N. 25° 05' E. 647.2 feet to the point or place of beginning.

The fee to be acquired in the above described real estate.

Reference is hereby made to the maps, filed as aforesaid in the offices of the county clerks of the Counties of Schoharie, Delaware and Greene, for a more detailed description of the real estate to be taken.

Dated September 1, 1917.

LAMAR HARDY, Corporation Counsel, Municipal Building, Chambers and Center Streets, Borough of Manhattan, New York City.

S6,020

#### BOROUGH OF RICHMOND.

##### Proposals.

SEALED BIDS WILL BE RECEIVED BY THE President of the Borough of Richmond at Borough Hall, St. George, New Brighton, S. I., until 12 noon, on

MONDAY, OCTOBER 8, 1917.

FOR REPAVING OLD MANOR RD. (BRADLEY AVE.) FOR ABOUT 2,300 FEET NORTH OF ENTRANCE OF THE SEA VIEW HOSPITAL, BOROUGH OF RICHMOND, TOGETHER WITH ALL WORK INCIDENTAL THERETO.

The Engineer's estimate of the quantity and quality of the materials, and the nature and extent, as near as possible, of the work required, is as follows:

4,550 square yards of bituminous concrete pavement, complete.

580 square yards of granite block pavement, including sand bed, with cement grout joints.

910 cubic yards of concrete foundation and edging.

5,350 square yards of excavation.

2 cubic yards of reinforced concrete.

The time for the completion of the work and the full performance of the contract is thirty-five (35) consecutive working days.

The amount of security required for the performance of the contract is Seven Thousand Dollars (\$7,000), and the amount of deposit accompanying the bid shall be five (5) per cent. of the amount of security.

The bidder shall state the price of each item contained in the Engineer's estimate. The bids will be compared and the contract awarded at a lump or aggregate sum for the contract.

Bidders are requested to make their bids upon the blank form prepared by the President, a copy of which, with the proper envelope in which to enclose the bid, can be obtained upon application therefor at the office of the Engineer, Bureau of Engineering, Borough Hall, St. George, S. I., where plans and the contract, including the specifications, in the form approved by the Corporation Counsel, may be seen and other information obtained.

Calvin D. Van Name, President.  
Dated, Sept. 24, 1917. a27,08  
See General Instructions to Bidders on last page, last column, of the "City Record."

#### DEPARTMENT OF TAXES AND ASSESSMENTS.

##### PROPERTY OWNERS, NOTICE!

The annual Record of the Assessed Valuation of Real Estate in The City of New York for 1918 will be open for inspection, examination and correction from

OCTOBER 1 until, but not including, NOVEMBER 16, 1917.

The annual Record of Assessed Valuation of Personal Estate for the City of New York for 1918 will be open for inspection, examination and correction from

OCTOBER 1 until, but not including, DECEMBER 1, 1917.

During the time the books are open for public inspection, application may be made to the Department of Taxes and Assessments by any person or corporation claiming to be aggrieved by the assessed valuation to have it corrected.

Applications for the reduction of Real Estate assessments must be made in writing and should be upon blanks furnished by the Department.

Applications for the correction of the Personal Assessments of corporations must be filed at the main office in the Borough of Manhattan.

Applications in relation to the assessed valuation of Personal Estate must be made by the person assessed, at the office of the Department, in the Borough where such person resides, and in case of a non-resident carrying on business in The City of New York, at the office of the Department in the Borough where such place of business is located, between the hours of 10 a. m. and 2 p. m., except on Saturdays, when all applications must be made between 10 a. m. and 12 noon.

##### LOCATION OF OFFICES.

Manhattan—Main Office, Municipal Building, 9th floor.

Bronx—Bergen Building, Tremont and Arthur avenues.

Brooklyn—Offerman Building, Duffield and Fulton streets.

Queens—Court House Square, L. I. City.

Richmond—Borough Hall, New Brighton, S. I.

LAWSON, FRIDAY, President of JOHN HALLERMAN, CHAS. T. WHITE, COLLIN H. WOODWARD, ARDOLPH L. KLINE, FREDERIC B. SHIPLEY, JOHN J. KNEWITZ, Commissioners. a29,61

#### NOTICE TO BIDDERS AT SALES OF OLD BUILDINGS, ETC.

##### TERMS AND CONDITIONS UNDER WHICH BUILDINGS, ETC., WILL BE SOLD FOR REMOVAL FROM CITY PROPERTY.

THE BUILDINGS AND APPURTENANCES thereto will be sold to the highest bidder, who must pay cash or certified check, drawn to the order of the Comptroller of The City of New York, and must also give a certified check or cash in half the amount of the purchase price as security for the faithful performance of the terms and conditions of the sale. Where the amount of the purchase price does not equal or exceed the sum of \$50, the sum of \$50 will be the amount of the security to be deposited. This security may at any time after the expiration of the contract period be applied by the City to the cost of completing any of the work required under the contract, but unfinished at the expiration of the contract period.

The purchaser shall not lease, occupy, cause or permit the building or buildings, etc., purchased by him to be used or occupied for any purpose other than that of their speedy removal, nor shall he collect any rental or other revenue for the use of either the land or the buildings, etc., situated thereon. The breach of either or any of these conditions shall forthwith void the sale and cause immediate forfeiture of the purchase money and the security deposited for the faithful performance of the conditions of the sale. The placing therein or permitting the occupancy of any such building by any tenant free, for rent or otherwise, excepting the necessary watchmen or the workmen engaged in the actual demolition thereof, shall of itself be a breach of the above conditions of sale.

The sale will be as of the condition of the property at the date of delivery thereof to the purchaser. The City of New York will not be responsible for any change or loss which may occur in the condition of the buildings, or their appurtenances, between the time of the sale thereof and the time of delivering possession to the purchaser, after being properly vacated of all tenants. The sale and delivery to purchaser will be made as early together as the circumstances of vacating the structures of their tenants will permit.

All the material of buildings, sheds, walks, structures and cellars of whatsoever nature, with their exterior and interior fixtures, appurtenances and foundations of all kinds, except the exterior walls of the buildings and their foundations, sidewalks and curb in front of said buildings, extending within the described area, shall be torn down and removed from the premises. None of the dirt, debris or waste resulting from demolition shall be allowed to remain on the premises, except old mortar or plaster only, which may be left, but not higher at any point than two feet below the curb opposite that point. The exterior walls and their foundations shall be taken down only to a plane whose elevation shall be the level of the curb in front of the building. Where there is no curb the elevation of the surrounding ground shall be considered curb level. All wells, cesspools, sinks, etc., existing on the property must be filled to the level of the surrounding ground with clean earth.

The purchaser at the sale shall also withdraw and remove all abandoned water taps and old service mains, and in place thereof cause to be inserted a brass plug in the main water pipe in the street, in compliance with the rules and regulations of the Department of Water Supply, Gas and Electricity, and furnish the Department of Finance with a certificate from the Department of Water Supply, Gas and Electricity that this has been performed.

The purchaser at the sale shall also remove all house sewer connections to the main sewer in the street and the openings of the main sewer in street shall be properly closed in compliance with the directions of the Bureau of Sewers in the Borough in which the buildings are situated, and furnish the Department of Finance with a certificate from the Bureau of Sewers that this has been properly performed.

The permit for all opening in the street to be obtained by and at the expense of the purchaser of the building.

Failure to remove said buildings, appurtenances, or any part thereof, within thirty days

from the day of possession will work forfeiture of ownership of such buildings, appurtenances or portions as shall then be left standing, together with all moneys paid by said purchaser on account thereof at the time of the sale, and the bidder's assent to the above conditions being understood to be implied by the act of bidding, and The City of New York will, without notice to the purchaser, cause the same to be removed and the cost and expense thereof charged against the security above mentioned.

The work of removal must be carried on in every respect in a thorough and workmanlike manner, and must be completed within thirty days from the date of possession, and the successful bidder will provide and furnish all materials or labor and machinery necessary thereto, and will place proper and sufficient guards and fences and warning signs by day and night for the prevention of accidents, and will indemnify and save harmless The City of New York, its officers, agents and servants, and each of them, against any and all suits and actions, claims and demands of every name and description brought against it, them or any of them, and against and from all damage and costs to which it, they or any of them be put by reason of injury to the person or property of another, resulting from negligence or carelessness in the performance of the work, or in guarding the same, or from any improper or defective materials or machinery, implements or appliances used in the removal of said buildings.

Where party walls are found to exist between buildings purchased by different bidders, the materials of said party walls shall be understood to be equally divided between the separate purchasers.

Party walls and fences, when existing against adjacent property not sold, shall not be taken down. All furniture, plaster, chimneys, projecting brick, etc., on the faces of such party walls are to be taken down and removed. The walls shall be made permanently self-supporting, beam holes, etc., bricked up, and the wall pointed and made to exclude wind and rain and present a clean exterior. The roofs and adjacent buildings shall be properly washed and painted and made watertight where they have been disturbed by the operations of the Contractor.

No buildings, parts of buildings, fixtures or machinery sold for removal under these terms and conditions shall in any case be re-located or re-erected within the lines of any proposed street or other public improvement, and if any such buildings, parts of buildings, fixtures or machinery, etc., shall be re-located or re-erected within the lines of any proposed street or other public improvement, title thereto shall thereupon become vested in The City of New York and a resale at public or private sale may be made in the same manner as if no prior sale thereof had been made.

The Comptroller of The City of New York reserves the right on the day of sale to withdraw from sale any of the buildings, parts of buildings and machinery included therein, or to reject any and all bids, and be it further

Resolved, That while the said sale is held under the supervision of the Commissioners of the Sinking Fund, the Comptroller is authorized to cause the sale to be advertised and to direct the sale thereof as financial officer of the City.

#### NOTICE TO CONTRACTORS.

##### GENERAL INSTRUCTIONS TO BIDDERS ON WORK TO BE DONE FOR OR SUPPLIES TO BE FURNISHED TO THE CITY OF NEW YORK.

The person or persons making a bid for any service, work, materials or supplies for The City of New York, or for any of its departments, bureaus or officers, shall furnish the same in a sealed envelope, indorsed with the title of the supplies, materials, work or services for which the bid is made, with his or their name or names and the date of presentation to the President or Board or to the head of the Department at his or its office, on or before the date and hour named in the advertisement for the same, at which time and place the bids will be publicly opened by the President or Board or head of said Department and read, and the award of the contract made according to law as soon thereafter as practicable.

Each bid shall contain the name and place of residence of the person making the same, and the names of all persons interested with him therein, and, if no other person be so interested, it shall distinctly state that fact; also, that it is made without any connection with any other person making a bid for the same purpose, and is in all respects fair and without collusion or fraud, and that no member of the Board of Aldermen, head of a department, chief of a bureau, deputy thereof, or clerk therein, or other officer or employee of The City of New York is, shall be or become interested, directly or indirectly, as contracting party, partner, stockholder, surety or otherwise in or in the performance of the contract, or in the supplies, work or business to which it relates, or in any portion of the profits therefrom. The bid must be verified by the oath, in writing, of the party or parties making the bid that the several matters stated therein are in all respects true.

No bid will be considered unless as a condition precedent to the reception or consideration of such bid, it be accompanied by a certified check upon one of the State or National banks or trust companies of The City of New York, or a check of such bank or trust company signed by a duly authorized officer thereof, drawn to the order of the Comptroller, or money or corporate stock or certificates of indebtedness of any nature issued by The City of New York, which the Comptroller shall approve as of equal value with the security required in the advertisement to the amount of not less than three nor more than five per centum of the amount of the bond required, as provided in section 420 of the Greater New York Charter.

All bids for supplies must be submitted in duplicate.

The certified check or money should not be enclosed in the envelope containing the bid, but should be either included in a separate envelope addressed to the head of the Department, President or Board, or submitted personally upon the presentation of the bid.

For particulars as to the quantity or quality of the supplies, or the nature and extent of the work, reference must be made to the specifications, schedules, plans, etc., on file in the said office of the President, Board or Department.

No bid shall be accepted from or contract awarded to any person who is in arrears to The City of New York upon debt or contract, or who is a defaulter as surety or otherwise, upon any obligation of the City.

The contract must be bid for separately.

The right is reserved in each case to reject all bids if it is deemed to be for the interest of the City so to do.

Bidders will write out the amount of their bids in addition to inserting the same in figures.

Bidders are requested to make their bids upon the blank forms prepared and furnished by the City, a copy of which, with the proper envelope in which to inclose the bid, together with a copy of the contract, including the specifications, in the form approved by the Corporation Counsel, can be obtained upon application therefor at the office of the Department for which the work is to be done, the supplies are to be furnished. Plans and drawings of construction work may be seen there.