

THE CITY RECORD.

VOL. XLV. NUMBER 13480.

NEW YORK, FRIDAY, SEPTEMBER 14, 1917.

PRICE, 3 CENTS.

THE CITY RECORD.

OFFICIAL JOURNAL OF THE CITY OF NEW YORK.

Published Under Authority of Section 1526, Greater New York Charter, by the

BOARD OF CITY RECORD.

JOHN PURROY MITCHEL, MAYOR.

LAMAR HARDY, CORPORATION COUNSEL.

WILLIAM A. PRENDERGAST, COMPTROLLER.

JOSEPH N. QUAIL, SUPERVISOR.

Supervisor's Office, Municipal Building, 8th floor.

Published daily, at 9 a. m., except legal holidays, at Nos. 96 and 98 Reade st. (north side), between West Broadway and Church st., Manhattan, New York City.

Subscription, \$9.30 a year, exclusive of supplements. Daily issue, 3 cents a copy. SUPPLEMENTS: Civil List (containing names, salaries, etc., of the City employees), Two Dollars; Official Canvass of Votes, 10 cents; Registry Lists, 5 cents each assembly district; Law Department Supplement, 10 cents; Annual Assessed Valuation of Real Estate, 25 cents each section; postage extra.

ADVERTISING: Copy for publication in the City Record must be received at least TWO (2) days before the date fixed for the first insertion; when proof is required for correction before publication, copy must be received THREE (3) days before the date fixed for the first insertion. COPY for publication in the corporation newspapers of Brooklyn must be received at least THREE (3) days before the date fixed for the first insertion.

Entered as Second-class Matter, Post Office at New York City.

TABLE OF CONTENTS.

Bellevue and Allied Hospitals—	Manhattan, Borough of—	6345
Proposals	Proposals	6345
Bellevue and Allied Hospitals, Department of Health, Correction and Public Charities—	Municipal Civil Service Commission—	6340
Proposals	Notices of Examinations	6340
Brooklyn, Borough of—	New York Supreme Court—Schoharie, Delaware and Greene Counties—	6347
Proposals	Application for Appointment of Commissioners	6347
Correction, Department of—	Notice to Bidders at Sales of Old Buildings, etc.	6348
Proposals	Official Directory	6336
Docks and Ferries, Department of—	Plumbers, Examining Board of—	6345
Proposals	Amendment to Rule IX	6345
Education, Department of—	Police Department—	6338
Proposals	Proposals	6338
Estimate and Apportionment, Board of—	Public Charities, Department of—	6339
Budget Hearings on Departmental Estimates for the Year 1918	Proposals	6339
Notice of Public Hearings—Franchise Matters	Public Service Commission, First District—	6343
Notices of Public Hearings—Public Improvement Matters	Calendar of Hearings Commencing September 10, 1917	6333
Finance, Department of—	Hearing on Form of Certificate	6345
Corporation Sale of Buildings and Appurtenances Thereon on City Real Estate by Sealed Bids	Hearing on Form of Contract	6344
Interest on City Bonds and Stock	Invitation to Contractors	6344
Sales of Tax Liens	Richmond, Borough of—	6339
Sureties on Contracts	Proposals	6339
Vouchers Received September 13, 1917	Supreme Court, First Department—	6346
Warrants Made Ready for Payment September 13, 1917	Filing Bills of Costs	6346
Fire Department—	Supreme Court, Second Department—	6346
Proposals	Application for Appointment of Commissioners	6346
Instructions to Bidders for Work to be Done or Supplies to be Furnished	Application to Court to Condemn Property	6346
	Filing Bills of Costs	6347
	Filing Preliminary Abstracts	6346
	Water Supply, Gas and Electricity, Department of—	6345
	Proposals	6345

BOARD OF ESTIMATE AND APPORTIONMENT.

Budget Hearings on Departmental Estimates for Year 1918 Before the Sub-Committee of the Committee on Tax Budget of the Board of Estimate and Apportionment.

CALENDAR FOR PERIOD ENDING SEPTEMBER 19, 1917.

COMMITTEE ROOM, CITY HALL.

Friday, September 14, 1917.

10 A. M. New York Public Library Building. Bureau of Medical Examiner. 2.30 P. M. Municipal Civil Service Commission. 7 P. M. Municipal Courts.

Monday, September 17, 1917.

10 A. M. Board of City Record. City and County Miscellaneous. Board of Child Welfare. 2.30 P. M. Law Department. Children's Court.

Tuesday, September 18, 1917.

10 A. M. Department of Correction (Personal Service). Department of Health (Other Than Personal Service). 2.30 P. M. Fire Department (Other Than Personal Service). Department of Taxes and Assessments. Department of Licenses.

Wednesday, September 19, 1917.

10 A. M. Commissioner of Records, New York County. Commissioner of Records (Surrogates' Court), New York County. Commissioner of Records, Kings County. Commissioner of Accounts. 2.30 P. M. Department of Docks and Ferries. Hunter College.

SAMUEL C. HYER, Clerk to Sub-Committee.

PUBLIC SERVICE COMMISSION, FIRST DISTRICT.

No. 120 BROADWAY, NEW YORK CITY.

Calendar of Hearings Commencing September 10, 1917.

Friday, Sept. 14, 1917—2.30 p. m.—Room 2562—Case No. 2238—Westcott Express Company—"Rates, regulations, equipment and service"—Whole Commission.

DEPARTMENT OF FINANCE.

WARRANTS MADE READY FOR PAYMENT IN DEPARTMENT OF FINANCE THURSDAY, SEPTEMBER 13, 1917.

Below is a statement of warrants made ready for payment on the above date, showing therein the Department of Finance voucher number, the dates of the invoices or the registered number of the contract, the date the voucher was filed in the Department of Finance, the name of the payee and the amount of the warrant.

Where two or more bills are embraced in the warrant, the dates of the earliest and latest are given, excepting that, when such payments are made under a contract, the registered number of the contract is shown in the place of the second invoice date.

Where the word "final" is shown after the name of the payee, payment will not be made until thirty days after the completion and acceptance of the work, but all of the other warrants mentioned will be forwarded through the mail unless some reason exists why payment is to be made in person, in which event written notice will be promptly given to the claimant.

In making a written or verbal inquiry at this office for any of the above mentioned warrants, it is requested that reference be made by the Department of Finance voucher number. WILLIAM A. PRENDERGAST, Comptroller.

Finance Voucher No.	Invoice Dates or Contract Number.	Received in Department of Finance.	Name of Payee.	Amount.
114050	6-23-17	8-31-17	Armory Board.	
105234	45894	8-31-17	Cavanagh Bros. & Co.	\$30 31
		8-6-17	A. Pearson's Sons	664 12
114214	7-27-17.	8-10-17	Bellevue and Allied Hospitals.	
114211	8-13-17	8-31-17	Holgan Bros.	745 00
114213	7- 3-17	8-31-17	Rocap & Poole	237 00
114184	7-30-17.	8- 4-17	McQuillen & Chave	365 00
114215	7-13-17.	8- 3-17	Chas. Kolataze	101 00
114202	7-17-17	8-31-17	John Lucas & Co., Inc.	174 00
114194	7-11-17	8-31-17	Sterling Tire Corporation	113 75
114192	5- 9-17.	7-14-17	L. Straus & Sons	222 08
114160	7-28-17	8-31-17	John Greig	101 82
114187		8-31-17	Rudolph Reimer	472 20
114212	6-26-17	8-31-17	A. G. Richter	437 50
114216	6-18-17	8-31-17	T. H. Adie	997 50
114159	7-31-17	8-31-17	The Jamieson & Bond Co.	701 25
114155	6-20-17.	7-26-17	William Farrell & Son	213 63
114153	7-31-17	8-31-17	Herschman, Bleier, Edelstein Co.	1,777 31
114656		41203	P. F. Kenny Company	121 34
114176	7-17-17	9- 5-17	C. W. Hunt Company, Inc.	37 82
115260	7-25-17	8-31-17	Chas. W. Brucher	200 47
115266	7-20-17	9- 7-17	William J. Love, Inc.	39 00
115340	8-16-17	9- 7-17	George Tieman & Co.	24 94
115322	5-10-17	9- 7-17	Samuel H. Moss	79 25
115327	8-17-17	9- 7-17	John Simmons Co.	5 00
115329	7-19-17	9- 7-17	The J. L. Mott Iron Works	6 50
115331	5- 1-17	9- 7-17	Hammacher, Schlemmer & Co.	12 00
115336	8- 6-17	9- 7-17	E. Leitz, Inc.	6 75
115337	7-31-17	9- 7-17	P. Laruffa	10 75
115338	7-12-17	9- 7-17	F. Schmickl & Co., Inc.	85
115335	7-31-17	9- 7-17	The Prometheus Electric Company	11 00
115333	6-22-17	9- 7-17	E. B. Meyrowitz	3 60
115332	8- 6-17	9- 7-17	Wappler Electric Company, Inc.	1 80
115345	12-18-16	9- 7-17	Millinckrodt Chemical Works	5 00
115319	7-30-17	9- 7-17	Lehn & Fink, Inc.	1 80
115256	7-12-17	9- 7-17	Vacuum Oil Company	2 75
115257	7-30-17	9- 7-17	Alex. F. Reid & Sons	23 56
115259	7-26-17.	7-27-17	Robert Ferguson	20 00
115274	7- 2-17	9- 7-17	R. Rothblatt & Son	22 15
115341	7-17-16	9- 7-17	Manhattan Surgical Instrument Co.	57 50
115217	7-18-17	9- 7-17	Hoffman, Corr Mfg. Co.	10 95
115339	8-14-17	9- 7-17	Wappler Electric Company, Inc.	31 00
115275	6-30-17	9- 7-17	Bloomington Bros.	99 80
115254	7-26-17	9- 7-17	William Long	21 60
115252	4-24-17	9- 7-17	Frank E. Haynes & Son	15 00
115251		9- 7-17	William J. Love, Inc.	6 48
115250	7-18-17	9- 7-17	John Greig	15 20
115316	8- 3-17	9- 7-17	J. Melicow	87 75
115334	7-23-17	9- 7-17	J. Melicow	1 80
115330	5-26-17	9- 7-17	Hull, Grippen & Co.	17 75
115261	6- 6-17	9- 7-17	F. Madlener Mfg. Co.	9 71
115214	7-19-17	9- 7-17	The Hamilton, Low Co.	10 05
114120	7-30-17	8-31-17	Board of City Record.	24 95
114124	7-31-17	8-31-17	Evening Telegram	\$216 00
		8-31-17	Chicago Herald	147 20
115719		9-10-17	Board of Coroners.	
115720		9-10-17	G. W. Tong	\$9 20
		9-10-17	Charles Wuest	16 20
114628	46199	9- 5-17	Department of Correction.	
112121	43835	8-25-17	Wells & Newton Co. of New York	\$5,142 50
115829		9-11-17	Charles B. Meyers	362 07
115834		9-11-17	J. Gibbons, Acting Dep. Warden	40
		9-11-17	Frank W. Fox, Warden	24 75
114362	7-31-17	9- 4-17	County Clerk, Bronx County.	
114359	7-31-17.	8-31-17	Fred M. Schildwachter, Inc.	\$5 00
114361	8- 1-17	9- 4-17	Nickel Towel Supply	9 14
114360	6-27-17.	8-10-17	The Gramatan Springs Co., Inc.	6 80
		9- 4-17	Century Rubber Stamp Works	3 25
115002	5-31-17.	8- 1-17	County Clerk, Queens County.	
		9- 7-17	Great Bear Spring Company	\$49 20
115898		9-11-17	County Clerk, Richmond County.	
		9-11-17	New York Telephone Company	\$7 38
115775		9-10-17	District Attorney, Kings County.	
115823	7-29-17.	8-30-17	Harry E. Lewis, District Attorney	\$91 50
115777		9-10-17	Hall's Photo Studio	14 25
		9-10-17	Lewis E. Birdseye, Chief Clerk	43 20
115929		9-11-17	Department of Docks and Ferries.	
		9-11-17	Department of Docks and Ferries	\$229 64
113979	7- 3-17	8-31-17	Department of Education.	
114086		8-31-17	H. Pfund	\$151 00
114060	44060	8-31-17	Jas. S. Barron & Co.	138 60
114061	46494	8-31-17	Milton Bradley Company	236 85
114059	46538	8-31-17	F. S. Banks & Co.	716 88
114077	47136	8-31-17	The Kny-Scheerer Corporation	127 58
113988	41646	8-31-17	The Baker & Taylor Co.	153 87
		8-31-17	Commercial Trust Co. of N. Y., assignee of James I. Newman	144 00
114019	5- 7-17.	5-16-17	Philp & Paul	101 80
114541	47972	9- 5-17	Far Rockaway Securities Co., assignee of Abraham Lerman	1,462 50
114654	6-19-17	9- 5-17	Union Drawn Steel Company	164 43
114542	47655	9- 5-17	M. D. Lundin	2,250 00
114543	47605	9- 5-17	A. W. King	1,440 00
114544	47580	9- 5-17	William K. Waterman	454 50
114547	47240	9- 5-17	Far Rockaway Securities Co., assignee of Abraham Lerman	675 00
114065	44070	8-31-17	Heywood Bros. & Wakefield Co.	173 50
114079	44052	8-31-17	Syndicate Trading Co.	933 72
114078	44170	8-31-17	Kalt Lumber Co.	187 05
114080	41632	8-31-17	Underwood & Underwood	120 20
114069	44314	8-31-17	Alfred Field & Co.	174 38
114062	41632	8-31-17	Underwood & Underwood	598 38
113991	5-19-17.	6-19-17	Benjes & Stiefel	109 56
113982	7- 5-17	8-31-17	Max Inkelas, Inc.	123 00
102128	5- 7-17	7-26-17	T. Frederick Jackson, Inc.	79 00
113478	8- 2-17	8-29-17	Sprague Electric Works	204 50
113469	3-24-17	8-29-17	Weston Electrical Instrument Co.	224 22
114973	5-22-17	9- 7-17	J. Friedman	60 40

Finance Voucher No.	Invoice Dates or Contract Number.	Received in Department of Finance.	Name of Payee.	Amount.	Finance Voucher No.	Invoice Dates or Contract Number.	Received in Department of Finance.	Name of Payee.	Amount.
114002	5-10-17, 5-14-17	8-31-17	Lorenzo & Byrns	108 97	116194		9-11-17	Josiah H. Fitch, Principal Asst. Engr.	127 90
113985	6-29-17	8-31-17	John Kolenik, Jr., & Co., Inc.	182 00	116198		9-11-17	Chas. Gartensteig, Asst. Engr.	3 30
114076	44083	8-31-17	J. M. Saulpaugh's Sons	285 50	116197		9-11-17	John C. Hume, Topographical Engr.	13 70
114011	3-30-17, 4-20-17	8-31-17	Joseph A. Graf	118 01	116193		9-11-17	J. Stewart Wilson, Supt.	114 76
114981	5-31-17	9-7-17	Walldorf, Hafner & Schultz, Inc.	25 05	116195		9-11-17	Charles T. Ulman, Chief Clerk	57 85
115707	6-5-17, 6-8-17	9-10-17	Walldorf, Hafner & Schultz, Inc.	21 05	116196		9-11-17	Arthur J. Lamy, Supt.	7 20
115707	6-19-17, 7-2-17	9-10-17	Louis Imersheim	25 25				President of the Borough of Brooklyn.	
115704	6-8-17	9-10-17	William J. Olvany	38 27	114732		9-5-17	E. Grelardi Contracting Co., Inc.	2,511 00
115701	6-1-17	9-10-17	W. E. Moss	28 87	114721	46477	9-5-17	Standard Oil Co. of New York	6,269 55
115666	6-7-17	9-10-17	Reid, King & Co., Inc.	27 07	114691	8-15-17	9-5-17	Third St. Dumping Co., Inc.	100 00
115706	5-18-17	9-10-17	Narragansett Machine Co.	23 58	114708	7-10-17	9-5-17	Godfrey, Keeler Co.	165 00
115683	6-19-17, 6-27-17	9-10-17	Isaac Brenner	63 91	114721	7-20-17	9-5-17	Progressive Paper Products Co.	280 00
114998	5-16-17	9-7-17	J. F. Valois	6 00	114731	47457	9-5-17	Brooklyn Alcatraz Asphalt Company	3,748 70
115708	6-19-17	9-10-17	Haupt Paint and Hardware Co.	15 50	113906	47324	8-31-17	Rosenthal Engineering Contracting Company, Inc.	6,714 22
114980	6-5-17	9-7-17	A. Pearson's Sons	15 00	113907	47455	8-31-17	Vito De Fino, Assignee of Aladin Contracting Co., Inc.	726 95
114977	5-17-17, 6-8-17	9-7-17	Henry Pearl & Sons Co.	9 38	113908	47951	8-31-17	Brooklyn Alcatraz Asphalt Company	1,044 26
114978	6-12-17, 6-13-17	9-7-17	I. Youdelman	13 48	114733	46935	9-5-17	Tomasetti Turecamo Contracting Co., Inc., Assignee of Pasquale Tomasetti	8,743 96
114974	5-26-17, 6-13-17	9-7-17	F. J. Kloes	25 44			9-7-17	Western Radiator, Lamp and Fender Works	4 00
114972	5-18-17	9-7-17	F. J. Kloes	2 78			9-7-17	Thomas M. De Laney, Inc.	6 99
114975	5-22-17	9-7-17	Ph. Simberg	12 06			9-7-17	Harris & Wellenkamp	14 61
114971	6-4-17	9-7-17	A. Weiss	5 28			9-5-17	H. & B. Auto Sales Co.	26 55
115667	5-18-17	9-10-17	A. A. Hanft	41 73			9-7-17	Wm. Long	15 00
115715	5-25-17	9-10-17	Mercer Rubber Co. of N. Y.	8 70			9-5-17	R. G. Packard Co.	1,039 50
115685	6-28-17	9-10-17	William Schuetz	16 02			9-5-17	Worthington Pump and Machinery Corporation	91 32
115686	6-19-17	9-10-17	John J. Kenney Co.	28 91			9-5-17	Frank Hertz	18 00
115702	5-10-17, 5-12-17	9-10-17	Isaac Brenner	36 01			9-7-17	E. P. Gleason Mfg. Co.	4 75
115714	7-1-17	9-10-17	Philp & Paul	24 25			9-11-17	R. E. Waters	12 00
		9-10-17	Seth Thomas Clock Co.	29 50				President of the Borough of Manhattan.	
			Board of Estimate and Apportionment.					Walton Contracting Co.	718 33
114768	8-25-17	9-6-17	Scientific Materials Company	5 40			8-31-17	Germania Bank, City of New York, Assignee of the Sicilian Asphalt Paving Co.	172 64
114773	8-24-17	9-6-17	D. Van Nostrand Company	3 60			8-31-17	The Barber Asphalt Paving Co.	137 94
114770	8-31-17	9-6-17	The Tabulating Machine Company	70 00			8-31-17	Uvalde Contracting Co., Assignee of the Sicilian Asphalt Paving Co.	256 21
114769	8-6-17, 8-8-17	9-6-17	Palo Company	17 20			8-31-17	E. A. Matthews	593 88
114766	8-2-17	9-6-17	American Can Company	33 25			8-31-17	The Asphalt Construction Co.	62 35
114767	8-25-17	9-6-17	Independent Towel Supply	2 50			8-28-17	The Matthew Baird Contracting Co.	19,670 63
114765	8-25-17	9-6-17	Independent Towel Supply	5 00			8-17-17	Reilly Contracting Company, Inc.	1,897 20
115515		9-8-17	J. F. Hazrick, Clerk	30 33			8-31-17	The Barber Asphalt Paving Co.	195 81
115516		9-8-17	Tilden Adams, Director	101 63			8-15-17	The Cleveland, Trinidad Paving Co.	349 83
			Department of Finance.					President of the Borough of Queens.	
115783		9-10-17	Daniel Moynahan, Collector of Assessments and Arrears	21 45			8-31-17	Angelo Paino	7,213 43
115782		9-10-17	William C. Hecht, Receiver of Taxes	8 55			8-31-17	Standard Oil Co. of New York	8,846 83
116921		9-13-17	Shepard A. Morgan	240 00			8-21-17	V. S. Rittenhouse	36 00
			Fire Department.				8-17-17	Charles Crabbe Co.	147 35
114871	7-19-17	9-6-17	Standard Oil Co. of N. Y.	51 02			8-17-17	The Good Roads Machinery Company, Inc.	138 00
113156	6-16-17	8-28-17	F. H. Burgess	141 37			8-21-17	G. R. Lawrence	37 50
115076	6-16-17	9-7-17	Beseler Educational Film Co.	30			8-23-17	The Long Island Hardware Company	88 50
115072	4-24-17	9-7-17	Belmont Packing and Rubber Co.	60 12			9-7-17	H. K. Lines	41 00
115075	7-16-17	9-7-17	American Hand Laundry	1 12			9-11-17	Robert H. Farrell, Chief Clerk	166 15
115070	8-10-17	9-7-17	Merchant & Evans Co.	9 00			9-11-17	William T. Hushion, Ward Foreman	6 46
115069	7-9-17	9-7-17	International Motor Co.	11 90			9-11-17	James M. Campbell	3 45
115064	7-26-17	9-7-17	Cobb, Macey, Dohme, Inc.	11 00			9-7-17	Madison Avenue Garage and Stables, James H. Connell, Proprietor	20 00
115062	7-5-17	9-7-17	Tower Mfg. and Novelty Co.	1 90			9-7-17	Madison Avenue Garage and Stables, James H. Connell, Proprietor	20 00
115061	8-6-17	9-7-17	General Fireproofing Co.	47 00			9-7-17	William Szerlip	1 20
115060	2-27-17	9-7-17	H. T. Dakin	3 50			9-7-17	Perrine's Garage	8 15
115059	7-31-17	9-7-17	M. J. Rabbitt	2 00			9-7-17	A. Pearson's Sons	57 00
116046		9-11-17	Thomas P. Brophy, Acting Chief Fire Marshal	184 50				President of the Borough of Richmond.	
115962		9-11-17	C. S. Demarest	1 00			9-10-17	Frank Bunge	80 00
116047		9-11-17	Thomas P. Brophy, Acting Chief Fire Marshal	184 50			9-7-17	Nickel Towel Supply	1 00
116048		9-11-17	Putnam A. Bates, Elec. Engr.	100 45				Department of Public Charities.	
116050		9-11-17	William S. Connell, Architectural Draughtsman	37 15			8-31-17	F. N. Du Bois & Co.	112 50
116051		9-11-17	Joseph O. Hammit, Chief	35 23			8-31-17	Physicians' and Hospital Equipment Co.	176 60
			Department of Health.				8-31-17	The Kny-Scherer Corporation	370 32
114659	46904	9-5-17	Knickerbocker Ice Company	\$278 37			8-31-17	Johnson & Johnson	1,053 00
114658	46904	9-5-17	Knickerbocker Ice Company	428 18			8-31-17	Johnson & Johnson	641 25
115167	47164	9-7-17	Armour & Co.	21 57			8-31-17	Merck & Co.	542 17
			Board of Incubity.				8-31-17	Lehn & Fink, Inc.	428 16
113964	7-28-17, 8-8-17	8-31-17	John Bellmarty	\$143 06			8-31-17	The Norwich Pharmacal Company	157 44
113955	8-8-17	8-31-17	Erie Railroad Company	202 62			8-31-17	E. Leitz, Inc.	380 60
113944	7-31-17	8-31-17	Shults Bread Co.	188 00			8-31-17	Lewis Manufacturing Co.	641 25
			Commissioner of Jurors, Kings County.				8-31-17	S. Tuttle's Son & Co.	1,018 30
115504	6-7-17	9-8-17	Long Island Star Publishing Co.	\$19 20			8-31-17	Meyer, Re & Co.	165 38
115505	6-5-17	9-8-17	Daily Long Island Farmer	21 60			8-31-17	Magnus, Mabee & Reynard, Inc.	110 70
115506	6-15-17	9-8-17	Flushing Journal	19 20			8-31-17	John Wanamaker, New York	165 00
115507	6-15-17	9-8-17	Flushing Daily Times	21 60			8-31-17	Albert Jacobs	310 94
115508	6-15-17	9-8-17	The North Side News	20 40			8-31-17	Walker-Gordon Laboratory Co.	156 90
			Commissioner of Jurors, Queens County.				8-31-17	James McCullagh, Inc.	3,652 26
115609		9-10-17	Frederick O'Byrne, Commissioner	\$12 85			8-31-17	James McCullagh, Inc.	2,089 56
115610		9-10-17	Frederick O'Byrne, Commissioner	12 95			8-31-17	Bramhall-Deane Co.	150 00
			Commissioner of Jurors, Queens County.				8-31-17	Alexander, Propper & Co.	117 60
115004	8- -17	9-7-17	The Diamond Towel Supply Co.	\$1 00			8-31-17	John F. Schmadeke, Inc.	800 00
			Law Department.				8-31-17	Knickerbocker Ice Company	49 00
113397	3-21-17	8-29-17	Art Metal Construction Co.	\$655 04			9-7-17	John Pollard	48 25
			Department of Licenses.				8-31-17	Joseph D. Duffy, Inc.	44 83
114406	8-20-17	9-4-17	Peerless Welding Co.	\$53 50			8-31-17	Donn Barber	52 24
			The Mayoralty.				8-31-17	Donn Barber	91 31
114645		9-12-17	John J. Glennon, Chief Clerk	\$33 30			9-6-17	Royal Petroleum Company, Inc.	22 83
114647	7-11-17, 7-17-17	9-5-17	Wilson Stamp Company	24 71			9-6-17	Grand Central Market	22 25
			Miscellaneous.				9-6-17	Hull, Grippen & Co.	18 30
115796		9-11-17	John E. Connolly	\$1,190 00			9-6-17	Swann & Finch Company	57 75
115797		9-11-17	T. Channon Press	785 00			9-6-17	Joseph D. Duffy, Inc.	37 75
115795		9-11-17	Frank A. Spencer, Jr.	330 00			8-31-17	The Clinton Garage	203 42
115798		9-11-17	Martin C. Dyer	1,155 00			8-31-17	The Fiske Rubber Company of N. Y.	424 80
116940		9-11-17	Julius Omdal	14 95			8-31-17	R. F. Stevens Company	140 09
116055		9-11-17	Robert Whittaker	200 00				Register, Bronx County.	
116035		9-11-17	Estella Goldberg	33 58			9-5-17	J. D. McCarthy Co.	\$14 40
116039		9-11-17	Lawrence Montano	56 21				Sheriff, Bronx County.	
116038		9-11-17	Ruth Crothers	55 34			9-10-17	Edward Martin	\$10 15
116037		9-11-17	Gans Bros., Inc.	30 53			8-31-17	Kestler Auto Service, Inc.	172 50
116036		9-11-17	Becky Baron	92 01			9-10-17	G. Robitzek & Bro., Inc.	24 75
116283		9-11-17	Civic Centre Co. and Surety Realty Co.	1,437 50				Sheriff, Richmond County.	
116056		9-11-17	John H. Woods	50 00			8-21-17	The H. & D. Folsom Arms Co.	\$1,013 14
116041		9-11-17	Thos. J. Daley	8 05				Board of Standards and Appeals.	
116780		9-13-17	Herman A. Schafer	18 81			9-11-17	Rudolph P. Miller	\$25 00
			Department of Parks.				9-11-17	Daniel Sullivan	4 50
114115	48117	8-31-17	Samuel Dietz	\$670 50				Department of Street Cleaning.	
114943	47346	6-6-17	Olin J. Stephens, Inc.	1 99			9-5-17	Heilbrunn & Kahn, Inc.	\$1,271 50
			Department of Plant and Structures.				9-5-17	Heilbrunn & Kahn, Inc.	890 00
113824	46114	8-31-17	Michael J. Cryan, assignee of P. F. Kenny Co.	\$552 60					
113358	8-17-17	8-29-17	H. Rockefeller	134 64					
			Police Department.						
114580	4-28-17	9-5-17	Addressograph Company	\$255 69					
114827	7-31-17	9-6-17	Genereux & Co., Inc.	55 90					
114821	7-18-17	9-6-17	Standard Oil Co. of New York	62 10					
114824	7-18-17	9-6-17	East River Mill and Lumber Co.	25 43					
			President of the Borough of The Bronx.						
114675	8-30-17	9-5-17	I. Wartell	\$3 00					

Finance Voucher No.	Invoice Dates or Contract Number.	Received in Department of Finance.	Name of Payee.	Amount.	Finance Voucher No.	Invoice Dates or Contract Number.	Received in Department of Finance.	Name of Payee.	Amount.
114618	6-21-17.	8-17-17	9- 5-17 Agent & Warden of Sing Sing Prison.	906 25	115198	7-17-17	9- 7-17	Oriental Rubber and Supply Company, Inc.	35 52
114776	7-24-17		9- 6-17 Downtown Sales Company, Inc.	35 40	115197	5-16-17	9- 7-17	The Fairbanks Company	29 10
114780	8- 7-17		9- 6-17 General Vehicle Company, Inc.	90 00	115193	5-23-17.	6-15-17	Standard Oil Co. of New York.	18 25
			Board of Water Supply.		115194	6-18-17	9- 7-17	Van Etten & Hogan	15 00
115202	8-13-17		9- 7-17 Newburgh Launch Works	6 50					

VOUCHERS RECEIVED IN DEPARTMENT OF FINANCE THURSDAY, SEPTEMBER 13, 1917.

A statement is herewith submitted of all vouchers filed in the Department of Finance on this date, in which is shown the Department of Finance voucher number, the date of the invoices or the registered number of the contract, the name of the payee and the amount of the claim. Where two or more bills are embraced in one voucher the date of the earliest is given, excepting that when such vouchers are submitted under a contract the registered number of the contract is shown instead.

WILLIAM A. PRENDERGAST, Comptroller.

Finance Voucher No.	Invoice Date or Contract Number.	Name of Payee.	Amount.
		Armory Board.	
117148	7- 5-17	T. Frederick Jackson	\$804 20
117149	7- 1-17	Peerless Towel Sup. Co.	2 89
117150	5-25-17	Standard Oil Co. of N. Y.	38 88
117151	6-13-17	Standard Oil Co. of N. Y.	38 88
117152	8-11-17	The Woolf Laboratories	12 50
117153	5- 2-17	Standard Oil Co. of N. Y.	5 67
117154	5-19-17	Chemo Co.	37 50
117155	6-22-17	Louis K. Liggett Co.	45 50
117156	7-20-17	Standard Oil Co. of N. Y.	6 12
117157	7-19-17	Hoffman Corr. Mfg. Co.	26 97
117158	7-13-17	McKesson & Robbins	58 94
117159	7-31-17	The Woolf Laboratories	40 00
117160	7-24-17	Cavanagh Bros. & Co.	30 45
117161	7- 6-17	Cavanagh Bros. & Co.	1 10
117162	6-13-17	Underwood Typewriter Co.	25 00
117163	6- 6-17	Dunlop Tire Sales Co.	89 01
117164	7-27-17	Crocker National Fire Prev. Eng. Co.	135 00
117165	8- 3-17	Wm. R. Thompson	90 00
117166	7-18-17	Columbian Rope Co.	31 00
117167	7- 6-17	Agent and Warden Auburn Prison	11 25
117168	7- 5-17	Agent and Warden Clinton Prison	7 63
117169	7-24-17	Cavanagh Bros. & Co.	25 00
117170	7-21-17	Hammacher, Schlemmer & Co.	10 86
117171	8-10-17	Cavanagh Bros. & Co.	4 75
117172	7- 3-17	Cavanagh Bros. & Co.	39 25
117173	7-20-17	Wm. R. Thompson	126 00
117174	7-12-17	Bernard Karsch's Sons	10 00
117175	7-27-17	William Staats	7 00
117123		William K. Waterman	2,928 60
117105	7-27-17	Cavanagh Bros. & Co.	20 00
117106	7-16-17	J. M. Saulpaugh & Sons	20 00
117107	8- 7-17	J. M. Saulpaugh & Sons	69 00
117108	7-10-17	Stanley & Patterson	4 20
117109	6-28-17	Cavanagh Bros. & Co.	7 20
117110	7-25-17	F. W. Devoe & C. T. Raynolds	83 31
117111	10- 5-16	Emil Lazansky	38 00
117112	7-26-17	The Eclipse Paint & Mfg. Co.	42 00
117113	7-31-17	P. J. McConnon	31 00
117114	11-23-16	Wm. J. Olvany	74 19
117115	7-21-17	T. E. Quinn	70 00
117116	7-17-17	T. J. Cummins Plumbing Co.	13 00
117117	7-14-17	T. E. Quinn	63 00
117118	8- 1-17	T. J. Cummins	75 00
117119	3-17-17	Royal Typewriter Co.	18 00
117120	7-21-17	Fraser & Berau	127 00
117121	7-31-17	Emil Lazansky	6 33
117122	8-21-17	Fraser & Berau	225 00
		Board of City Record.	
117013	46382	M. B. Brown P. & B. Co.	\$5,613 48
117014	46382	M. B. Brown P. & B. Co.	179 27
117015	46382	M. B. Brown P. & B. Co.	218 87
117016	46382	M. B. Brown P. & B. Co.	175 55
117017	46382	M. B. Brown P. & B. Co.	31 96
117018	46382	M. B. Brown P. & B. Co.	29 82
		Department of Correction.	
117189	8-31-17	Richard L. Robinson	\$10 90
117190		Peter A. Mallon	24 40
		County Court, Bronx County.	
117188	9-13-17	Luke J. Le Rolle	\$7 25
		City Magistrates' Courts.	
116960	7- 2-17	Joe Casamassima	\$2 40
116961	7- 2-17	New York Bottling Co.	5 10
116962	7- 2-17	New York Bottling Co.	1 50
116963	4- 2-17	Great Bear Spring Co.	2 80
116964	6- 1-17	Great Bear Spring Co.	4 00
116965	7- 2-17	New York Towel Supply Co.	34 48
116966	7- 2-17	The Peerless Towel Sup. Co.	8 35
116967	7- 2-17	Great Bear Spring Co.	2 40
116968	7- 2-17	A. Schroder	5 20
116969	7-25-17	Sterling Tire Corp.	30 27
116970	7-25-17	Lee Tire Sales Co.	37 53
116971	8- 1-17	New York Towel Sup. Co.	34 48
116972	8- 1-17	Peerless Towel Sup. Co.	8 35
116973	8- 1-17	J. W. Cleary	2 00
116974	8- 1-17	Joe Casamassima	2 78
116975	8- 1-17	Paul Pilolla	14 40
116976	8- 1-17	N. Y. Bottling Co.	3 00
116977	8- 1-17	N. Y. Bottling Co.	3 00
116978	8- 3-17	N. Y. Bottling Co.	3 60
116979	8- 1-17	A. Schroeder	5 20
116947	6-29-17	Manhattan Electrical Supply Co., Inc.	57 00
116948	7-25-17	Phelan's	36 35
116949	8- 1-17	Tower Mfe. & Nov. Co.	4 20
116950	8-31-17	Brown & Phillips	5 70
116951	9- 7-17	Wilson Stamp Co.	13 00
116952	7-31-17	National Housing Ass'n	2 50

Finance Voucher No.	Invoice Date or Contract Number.	Name of Payee.	Amount.
116953	7-31-17	Powers Accounting Machine Co.	75 00
116954	8-31-17	Powers Accounting Machine Co.	75 00
116955	7-25-17	Hillard Mfg. Co.	1 75
116956	8- 3-17	Popular Motor Car Distributors	3 00
116957	8- 4-17	Genereux Co., Inc.	4 85
116958	8- 6-17	Henschel Motor Corporation	4 50
116959	8- 4-17	Remington Typewriter Co., Inc.	4 50
		Court of Special Sessions.	
116777		Frank W. Smith	\$78 97
		Frank W. Smith	11 25
		District Attorney, Bronx County.	
116811	8-22-17	Thos. Cook & Son	\$9 25
116812	8-28-17	Jos. C. Trotter	4 70
116813	8-21-17	Frederick D. Elmer	5 50
116814		John P. Martin et al.	774 10
116815	8-16-17	William J. Mellin	9 00
116816		Francis Martin	145 85
116806	8-31-17	Nickel Towel Supply Co.	5 82
116807	8-31-17	Fred. M. Schildwachter	9 00
116808	8-31-17	A. Lipschutz	4 75
116809	9- 1-17	Gramatan Springs Co.	4 50
116810	8- 3-17	E. B. Latham	65 00
116804	7-31-17	Fred M. Schildwachter	3 47
116805	9- 6-17	Bart Schiavone	8 00
		Department of Education.	
116734	44811	C. L. Dooley, Inc.	\$749 00
116735	45282	L. R. Merritt & Co.	282 00
116736	46966	Anatomic Seating Co.	482 80
116737	46967	The E. L. Grover Co.	676 40
116738	45452	Samuel Rosen	98 00
116739	45452	Samuel Rosen	1,272 42
116740	45452	Samuel Rosen	1,185 20
116741	45452	Samuel Rosen	1,489 00
116742	47606	James I. Newman	481 00
116743	47606	James I. Newman	274 00
116744	47606	James I. Newman	344 00
116745	47606	James I. Newman	294 50
116746	46811	Doncourt Constr. Co.	390 00
116747	46811	Doncourt Constr. Co.	140 00
116748	47607	Edward E. Stapleton	428 50
116749	47818	I. Langner	221 50
116750	47914	Atlantic Decorating Co.	167 80
116751	47914	Atlantic Decorating Co.	444 00
116752	47978	Wm. Wolf	990 00
116753	45364	T. Fredk. Jackson	469 00
116754	45366	N. Y. Construction Co.	558 00
116755	46018	R. Solomon & Son, Inc.	1,162 50
116756	46822	Narragansett Machine Co.	655 00
116757	45365	Narragansett Machine Co.	584 00
116758	43580	T. Fredk. Jackson, Inc.	1,304 00
116759	43704	Greenhut Company, Inc.	1,996 00
116760	40841	J. B. Greenhut Co.	4,849 90
116761	40841	J. B. Greenhut Co.	1,799 92
116727	46084	Milton G. Reeves	298 50
116728	45933	Nicholas R. Lorenzo	736 00
116729	45785	Superior Seating Co.	780 50
116730	45582	Superior Seating Co.	454 00
116731	46015	Otto Metz	1,730 75
116732	48058	De Angelo Contr. Co.	5,137 80
116733	48058	Chas. Cohen & L. J. Ehrhart	30 00
116733A	46215	The Manhattan Supply Co.	506 70
117039	6-22-17	James E. Delaney	21 50
117040	5-24-17	Corbett & Co.	4 60
117041	5- 7-17	B. Diamond	6 00
117042	6-23-17	R. Solomon & Son	27 25
117043	5-28-17	Frank Keibitz	130 79
117044	4- 4-17	Thos. J. Tuomey Co.	115 35
117045	6- 5-17	Louis Guerr	12 05
117046	6-23-17	Garbutt & Co.	57 95
117047	6- 9-17	Joseph Clark	46 20
117048	5-28-17	John F. Rogers & Co.	4 50
117049	7-16-17	George Roach	72 70
117050	5-26-17	Acme Guard Co.	20 98
117051	2-24-17	Geo. H. Waters Co.	42 00
117052	4-17-17	Eagle Lock Co.	6 56
117053	6- 6-17	Patterson Bros.	2 89
117054	6-31-17	Johnson Service Co.	8 58
117055	6- 8-17	Keiley & Mueller	12 25
117056		J. D. Johnson Co.	42 09
117057	4- 9-17	Chas. Besseler Co.	24 00
117058	5-22-17	J. Friedman	17 70
117059	6- 5-17	George Morley	8 30
117060	6- 5-17	Louis Imershein	7 75
117061	6- 4-17	A. Weiss	9 13
117062	6- 4-17	Emil F. Bertram	6 50
117063	6- 6-17	S. Zacharkow	32 18
117019	6-29-17	Kramer, Mezger, Inc.	8 00
117020	7- 5-17	Acme Furnace Equipment Co.	450 00
117021	7- 9-17	W. A. Leonard	36 00
117022	7- 9-17	William S. Olvany	223 00
117023	7- 9-17	William J. Olvany	280 00
117024	7- 9-17	Philip & Paul	183 00
117025	7-23-17	W. J. Moreland	256 00
117026	7- 7-17	Wm. E. Mason	584 00
117027	7-16-17	E. Crutchley Co.	292 00
117028	7-17-17	Kropke Plumbing & Heating Co.	47 00
117029	7-11-17	Jacob D. Ausenberg	18 00
117030	7-12-17	Jacob D. Ausenberg	29 90
117031	7- 9-17	Eliot Leipuner	54 00
117032	5-21-17	H. Gordon	28 00
117033		F. A. Sharrotte	75 00
117034	5-25-17	S. Epstein	58 00

Finance Voucher No.	Invoice Date or Contract Number.	Name of Payee.	Amount.
117035	7- 1-17	M. P. Moller	150 00
117036	6-20-17	W. R. Ostrander & Co.	484 75
117037	7- 9-17	W. W. Kimball Co.	150 00
117038	4-19-17	P. E. O'Connell	18 50
117104	39296	The Baker & Taylor Co.	707 90
		Department of Finance.	
116921	9-12-17	Shepard A. Morgan	\$240 00
116684		Sidney H. Goodacre	24 20
116685		William Collins	22 03
116686	5- 1-17	The Citizens' Water Supply Co. of Newtown	5 60
116687		The Brooklyn Union Gas Co.	1 04
116688		New Amsterdam Gas Co.	5 70
116689	7-31-17	Consolidated Gas Co. of N. Y.	8 55
116690		The New York Mutual Gas Light Co.	16 05
116691		Thomas F. Maguire	10 00
116692	6- 1-17	Robert Holmes, Jr.	20 00
116693	8-22-17	Peter J. Gaffney	2 00
116694		Robert B. McIntyre	23 09
116695		The Brooklyn Union Gas Co.	12 60
		Fire Department.	
117177	8-23-17	Robert Adamson, Trustee, Fire Dept. of City	\$28 22
117178	9- 7-17	Robert Adamson, Trustee, Fire Dept. of City	1 87
117179	9- 7-17	Robert Adamson, Trustee, Fire Dept. of City	25 17
		Department of Health.	
117093	8-10-17	Julius Haas & Sons, Inc.	\$247 00
117094	7-31-17	M. Reidy	3 10
117095	8-24-17	E. R. Squibb & Sons	18 00
117096	8-23-17	Eimer & Amend	45 10
117097	8-20-17	Mersfelder & White	147 00
117098	8-15-17	Adams-Flanigan Co.	55 75
117099	8- 3-17	Merck & Co.	7 81
117100	8-13-17	Kny-Scheerer Corp.	1 90
117101	8-20-17	A. F. Brombacher & Co.	30 00
117102	12-27-16	Adams-Flanigan Co.	9 20
117103	4-13-17	R. L. Polk & Co.	6 00
117081	8-31-17	Smith-Worthington Co.	3 75
117082	7- 5-17	Agent and Warden Clinton Prison	13 50
117083	6-29-17	W. R. Ostrander & Co.	193 08
117084	8-28-17	The New Jersey Wire Cloth Co.	163 80
117085	8-21-17	J. C. Foley	24 50
117086	6- 7-17	E. H. Keller	17 10
117087	8-20-17	N. J. Frame & Picture Co.	1 00
117088	8- 4-17	N. Y. Medical Book Co.	4 25
117089	7- 2-17	Crown Stamp Works	1 50
117090	7-23-17	Joseph Miller	15 00
117091	7-21-17	D. Levin	820 00
117092	8-15-17	American Sign Co.	5 00
117072	7-31-17	Empire State Dairy Co.	96 52
117073	7-31-17	Knickerbocker Ice Co.	17 38
117074	8-14-17	Arthur Garage, Inc.	1 27
117075	7-10-17	Vacuum Oil Co.	13 50
117076	8-24-17	Peerless Rubber Mfg. Co.	21 00
117077	8-30-17	Wm. Langbein & Bros.	6 50
117078	5- 9-17	C. J. Tagliabue Mfg. Co.	3 96

Invoice Finance Date Vouch- or Con- er No. tract Number.	Name of Payee.	Amount.	Invoice Finance Date Vouch- or Con- er No. tract Number.	Name of Payee.	Amount.	Invoice Finance Date Vouch- or Con- er No. tract Number.	Name of Payee.	Amount.
117176	Lamar Hardy, Corporation Counsel	210 10	116784	6- 1-17 Electrical & Mechanical Ser- vices Co.	4 00	116831	Department of Public Charities.	
116817	9-10-17 The Mayoralty. The Penna. R. R. Co.	\$29 60	116785	8-20-17 Standard Oil Co. of N. Y.	143 41	116832	8- 3-17 Samuel E. Hunter	\$1 07
116892	Miscellaneous.		116786	7-31-17 Samuel Galucci	185 00	116833	6-29-17 Samuel E. Hunter	16 32
116893	John A. Ryan	\$4,497 87	116787	8-12-17 Louis Borjes	90 00	116834	7-13-17 Samuel E. Hunter	114 30
116894	Nathan Reznikoff	317 13	116788	8-14-17 Otto N. Bergner	180 00		7- 2-17 J. M. Horton's Ice Cream Co.	150 00
116895	John A. Peterson	4,833 80	116789	8-14-17 Wm. C. Loose, Jr.	180 00	116835	7- 2-17 Lewis De Groff & Son	40 95
116896	Augusta Peterson	4,497 87	116790	8-31-17 Sanford Byron Moses	90 00	116836	8-24-17 L. Crocco & Sons	33 21
	Wood - Harmon Warranty Corp.	2,503 20	116791	8- 1-17 Rocco Guerriere	90 00	116837	8- 4-17 L. Crocco & Sons	121 55
116897	Benj. Lesser	317 13	116792	8-13-17 Charles Feth	90 00	116838	8- 9-17 Jacob Boss	119 71
116898	Jennie C. Kugel	317 13	116793	8-14-17 G. Cadabona	180 00	116839	7-11-17 R. F. Stevens Co.	84 04
116899	Anna Kasnowitz	317 13	116794	8-31-17 The Citizens Water Supply Co. of Newtown	17 20	116840	8-12-17 R. F. Stevens Co.	5 04
116900	Louis Liebowitz	233 40	116795	7-16-17 Woodhaven Water Sup. Co.	34 40	116841	8-17-17 Andrew Mannillo	32 74
116901	Minna Fourman	317 13	116796	8-13-17 Garfield Williamson	160 00	116842	8- 8-17 Meyer, Re & Co.	236 80
116902	Winifred Dieffenbach	5,251 00				116843	8-18-17 Pasteur Laboratories of America	1 06
116903	Winifred Dieffenbach	450 00	116696	9-10-17 Katherine B. Davis	\$100 00	116844	8- 4-17 Seiler, Rogers, Brown Co.	1,644 32
116904	Sarah Levine	866 18				116845	8-30-17 S. Haber	8 50
116905	Herman C. Peterson	5,098 26	117124	7-12-17 Peerless Towel Supply Co.	\$26 47	116846	8-27-17 John F. Schmadeke	2,548 75
116906	Simon J. Harding	910 17	117125	8-27-17 Firestone Tire & Rubber Co.	6 43	116847	8-27-17 Clark & Gibby, Inc.	9 09
116907	Mary G. Mulligan	3,598 71	117126	4-27-17 Morris & Smith Auto Co.	339 93	116848	9- 1-17 Henry Romeike, Inc.	4 50
116908	Thomas Jevors et al.	4,725 53	117127	7- 7-17 Colt, Stratton Co.	19 75	116849	8- 6-17 The National Ammonia Co.	129 80
116909	William E. Butler	2,557 53	117128	6-18-17 Mauro Yarusso	853 00	116850	7-11-17 Paul B. Hoerber	12 15
116910	Catherine McAllister	2,297 86	117129	8-23-17 Jacob Nattern & Sons	5 78	116851	8-15-17 S. D. Woodruff & Sons	27 00
116911	William E. Baker et al.	1,018 44	117130	7-17-17 Almy Water Tube Boiler Co.	940 71	116852	8- 7-17 Stump & Walter Co.	9 50
116912	Frederick E. Turner	359 02	117131	8- 4-17 Hurlburt Motor Truck Co.	15 07	116853	8- 3-17 Park Avenue Garage	23 40
116913	Bertha Lourie	543 87	117132	7-18-17 Fennell Bros.	152 00	116854	8-17-17 Theo. Moss & Co.	67 00
116914	George E. Lovett Co.	359 02	117133	8-17-17 The Globe Wernicke Co.	5 60	116855	8-29-17 L. Barth & Son	33 15
116915	George H. Hubbs	359 02	117134	8-21-17 Frederick H. Levey Co.	15 00	116856	8-30-17 Paul Schaad	7 50
116916	Charles G. Reynolds	7,450 79	117135	7- 9-17 Patrick Dougherty	6 50	116857	8- 8-17 Paul M. Marko & Co.	24 50
116917	Gilmore Realty Co.	2,297 86	117136	1-13-17 Garford Motor Truck Co.	70 23	116858	6- 1-17 Oriental Rubber & Sup. Co.	190 61
116918	John E. Johnson et al.	400 61	117137	5-16-17 H. S. Davis Co.	12 96	116859	6-26-17 M. L. Simon, Inc.	15 24
116919	John E. Johnson	600 58	117138	8-24-17 T. C. Moore & Co.	1 60	116860	7-26-17 John Simmons Co.	5 36
116920	Andrew F. Gunther	876 72	117139	8- 8-17 N. Y. & Saratoga Garage	35 00	116861	8-24-17 Paul Schaad	9 50
116921	Herman A. Schaefer	18 81	117140	7-31-17 A. B. Brown Co.	31 20	116862	4-25-17 E. B. Latham & Co.	2 00
116922	J. Lewis Amster	5 00	117141	7-13-17 Springsted Adamson	545 00	116863	7- 6-17 C. W. Hunt Co.	7 00
116923	Frank Lennon	4 00	117142	7-11-17 John F. Devlin	3 75	116864	Adams Laundry Machinery Co.	3 50
116924	Dominic Lisa	11 37	117143	7- 7-17 Gustav Franke	94 00			
116925	Thomas Gilroy	84 10	117144	5-31-17 Splitdorf Electric Co of N. Y.	46 96	116865	8-27-17 The East River Mill & Lum- ber Co.	290 00
116926	Michael Cummings	22 42	117145	2- 2-17 Wm. Kleeman & Co.	160 00	116866	8-18-17 Hull, Grippen & Co.	7 35
116927	Michael Shortall	34 11	117146	3-20-17 Garford Motor Truck Co.	327 97			
116928	Patrick Keeler	100 00				116867	8-29-17 J. H. Rhodes	84 00
116929	Isidore Reh	100 00				116868	8-16-17 Lambert Bros.	5 00
						116869	7- 5-17 H. W. Johns-Manville Co.	250 00
						116870	7-31-17 Duparquet, Hout & Moneuse Co.	61 35
						116871	7-25-17 Troy Laundry Mach'y Co.	76 00
						116872	6-11-17 Bramhall-Deane Co.	170 00
						116873	8-28-17 Patterson Bros.	30 00
						116874	7-31-17 John W. Sullivan Co.	315 00
						116875	8- 8-17 Eugene Piager	80 00
						116876	7-31-17 Mrs. Patrick Sheehan	18 50
						116877	6-30-17 Mott Bros.	32 95
						116878	7-21-17 James A. Miller	11 40
						116879	8-18-17 Gilbert Paper Co.	109 97
						116880	8-28-17 Sigmund-Ullman Co.	25 00
						116881	9- 5-17 Annn & Co.	7 00
						116882	8-13-17 E. Steiger & Co.	113 84
						116883	8-20-17 James S. Barron & Co.	15 00
						116884	Wm. A. Prendergast as Comptroller, Account Public School Teachers' Retirement Fund	3 75
						116885	Wm. A. Prendergast as Comptroller, Account Public School Teachers' Retirement Fund	4 50
						116886	Public Service Commission.	
						116887	43995 Rodgers & Hagerty, Inc.	\$4,338 00
						116888	Register, Kings County.	
						116889	9-10-17 E. Belcher Hyde	\$44 00
						116890	9-10-17 J. D. McCarthy Co.	4 70
						116891	Board of Standards and Appeals.	
						116892	9-11-17 Rudolph P. Miller	\$1 05
						116893	Department of Street Cleaning.	
						116894	47958 Standard Oil Co. of N. Y.	\$783 48
						116895	47958 Standard Oil Co.	312 36
						116896	47958 Standard Oil Co. of N. Y.	675 96
						116897	47958 Standard Oil Co. of N. Y.	559 68
						116898	47077 Peter J. Constant	220 32
						116899	47343 N. Y. Telephone Co.	827 36
						116900	47343 N. Y. Telephone Co.	830 98
						116901	38795 Dailey & Ivins	2,234 44
						116902	Department of Taxes and Assessments.	
						116903	Thomas G. Patten	\$1,493 66
						116904	Department of Water Supply, Gas and Electricitv.	
						116905	William W. Brush	\$16 55
						116906	James Brady	3 05
						116907	6-28-17 Bronx Hay & Grain Co.	122 91
						116908	3- 8-17 Bronx Hay & Grain Co.	210 67
						116909	3- 8-17 Bronx Hay & Grain Co.	325 30
						116910	3- 8-17 Bronx Hay & Grain Co.	328 11
						116911	8-15-17 Carbic Mfg. Co.	180 00
						116912	8-22-17 Oriental Rubber & Sup. Co.	30 96
						116913	7-17-17 The Manhattan Supply Co.	6 00
						116914	7-13-17 Standard Oil Co. of N. Y.	48 00



OFFICIAL DIRECTORY.

Unless otherwise stated, the Public Offices of the City are open for business from 9 a. m. to 5 p. m.; Saturday, 9 a. m. to 12 noon.

CITY OFFICES.

MAYOR'S OFFICE.

City Hall, Telephone, 1000 Cortlandt.
John Purroy Mitchell, Mayor.
Theodore Rousseau, Secretary.
Samuel L. Martin, Executive Secretary.
Paul C. Wilson, Assistant Secretary.
Bureau of Weights and Measures.
Municipal Building, 3d floor. Telephone, 1498
Worth.

COMMISSIONER OF ACCOUNTS.

Municipal Building, 12th floor. Telephone, 4315
Worth.
Leonard M. Wallstein, Commissioner of Accounts.

BOARD OF ALDERMEN.

Clerk's Office, Municipal Building, 2nd floor.
Telephone, 4430 Worth.

P. J. Scully, Clerk.

President of the Board of Aldermen.
City Hall, Telephone, 6770 Cortlandt.

BOARD OF AMBULANCE SERVICE.

Municipal Building, 10th floor. Ambulance
Calls, 3100 Spring. Administration Offices, 748
Worth.

ARMORY BOARD.

Hall of Records, Telephone, 3900 Worth.
C. D. Rhinehart, Secretary.

ART COMMISSION.

City Hall, Telephone, 1197 Cortlandt.
John Quincy Adams, Assistant Secretary.

BOARD OF ASSESSORS.

Municipal Building, 8th floor. Telephone, 29
Worth.

WILLIAM C. ORMOND, Chairman.

St. George B. Tucker, Secretary.

RELEVANT AND ALLIED HOSPITALS.

26th st. and 1st ave. Telephone, 4400 Madison
Square.

DR. JOHN W. BRANNAN, President.

J. K. Paulding, Secretary.

CENTRAL PURCHASE COMMITTEE.

Municipal Building, 12th floor. Telephone, 4227
Worth.

BUREAU OF THE CHAMBERLAIN.

Municipal Building, 8th floor. Telephone, 4270
Worth.

BOARD OF CHILD WELFARE.

City Hall, Telephone, 4127 Cortlandt.
Harry L. Hopkins, Secretary.

CITY CLERK AND CLERK OF THE BOARD

OF ALDERMEN.
Municipal Building, 2nd floor. Telephone, 4430
Worth.

P. J. Scully, City Clerk.

BOARD OF CITY RECORD.

Supervisor's Office, Municipal Building, 8th
floor. Distributing Division, 96 Reade st. Tele-
phone, 3490 Worth.

JOSEPH N. QUAIL, Supervisor.

DEPARTMENT OF CORRECTION.

Municipal Building, 24th floor. Telephone,
1610 Worth.

BURDETTE G. LEWIS, Commissioner.

DEPARTMENT OF DOCKS AND FERRIES.

Pier "A," North River. Telephone, 300 Rector.
R. A. C. Smith, Commissioner.

DEPARTMENT OF EDUCATION.

Board of Education.

Pack ave. and 59th st. Telephone, 5580 Plaza.

Stated meetings of the Board are held at 4
p. m. on the first Monday in February, the second
Wednesday in August and the second and
fourth Wednesdays in every month, except Aug-
ust.

WILLIAM G. WILCOX, President.

A. EMERSON PALMER, Secretary.

BOARD OF ELECTIONS.
General Office and Office of the Borough of Manhattan, Municipal Building, 18th floor. Telephone, 1307 Worth.
Edward F. Boyle, President.
Moses M. McKee, Secretary.
Other Borough Offices.

368 E. 148th st. Telephone, 356 Melrose.
Brooklyn.
435-445 Fulton st. Telephone, 1932 Main.
Queens.
64 Jackson ave., L. I. City. Telephone, 3375 Hunters Point.

Borough Hall, New Brighton, S. I. Telephone, 1000 Tompkinsville.
All offices open from 9 a. m. to 4 p. m., Saturdays to 12 noon.

BOARD OF ESTIMATE AND APPOINTMENT.
Municipal Building, 13th floor. Telephone, 4560 Worth.

Joseph Haag, Secretary.
Bureau of Records and Minutes.
Municipal Building, 13th floor. Telephone, 4560 Worth. Joseph Haag, Secretary.

Office of the Chief Engineer.
Municipal Building, 13th floor. Telephone, 4560 Worth. Nelson P. Lewis, Chief Engineer.

Bureau of Public Improvements.
Municipal Building, 13th floor. Telephone, 4560 Worth. Nelson P. Lewis, Chief Engineer.

Bureau of Franchises.
Municipal Building, 13th floor. Telephone, 4560 Worth. Harry P. Nichols, Engineer.

Bureau of Contract Supervision.
Municipal Building, 13th floor. Telephone, 4560 Worth. Central Testing Laboratory, 125 Worth st. Telephone, 3088 Franklin. Tilden Adamson, Director.

Bureau of Personal Service.
Municipal Building, 13th floor. Telephone, 4560 Worth. George T. Turrell, Director.

DEPARTMENT OF FINANCE.
Municipal Building, 5th floor. Telephone, 1200 Worth.

William A. Prendergast, Comptroller.
Deputy Comptrollers, 7th floor. Edmund D. Fisher, Albert E. Hadlock, Shepard A. Morgan, Hubert L. Smith.

Receiver of Taxes.
Manhattan—Municipal Building, 2nd floor. Telephone, 1200 Worth.
Bronx—177th st. and Arthur ave. Telephone, 140 Tremont.

Brooklyn—236 Duffield st. Telephone, 7056 Main.
Queens—5 Court Square, L. I. City. Telephone, 3386 Hunters Point.

Richmond—Borough Hall, St. George. Telephone, 100 Tompkinsville.
Collector of Assessments and Arrears.

Manhattan—Municipal Building, 3d floor. Telephone, 1200 Worth.
Bronx—177th st. and Arthur ave. Telephone, 47 Tremont.

Brooklyn—503 Fulton st. Telephone, 8340 Main.
Queens—Municipal Building, Court Square, L. I. City. Telephone, 1533 Hunters Point.

Richmond—Borough Hall, St. George. Telephone, 1000 Tompkinsville.
Daniel Moynahan, Collector.

FIRE DEPARTMENT.
Municipal Building, 11th floor. Telephone, 4100 Worth.

Brooklyn, 365 Jay st. Telephone, 7600 Main.
Robert Adamson, Commissioner.

DEPARTMENT OF HEALTH.
Centre and Walker sts., Manhattan. Telephone, 6280 Franklin.

Bureau of Health and Contagious Disease offices always open.
Bronx, 3731 Third ave. Brooklyn, Flatbush ave., Willoughby and Fleet sts. Queens, 372 Fulton st., Jamaica. Richmond, 514 Bay st., Stapleton.

Haven Emerson, Commissioner.
Alfred E. Sholey, Secretary.

BOARD OF INEBRIETY.
600 Mulberry st. Telephone, 2990 Spring.
Board meets first Wednesday in each month at 4 p. m.

Charles Samson, Secretary.
LAW DEPARTMENT.
Office of Corporation Counsel.

Main office, Municipal Building, 16th floor. Telephone, 4600 Worth.
Lamar Hardy, Corporation Counsel.

Brooklyn office, 153 Pierrepont st. Telephone, 2948 Main.
Bureau of Street Openings.

Main office, Municipal Building, 15th floor. Telephone, 1380 Worth.
Brooklyn office, 166 Montague st. Telephone, 5916 Main.

Queens office, Municipal Building, L. I. City. Telephone, 3886 Hunters Point.
Bureau for the Recovery of Penalties.

Municipal Building, 15th floor. Telephone, 4560 Worth.
Bureau for the Collection of Arrears of Personal Taxes.

Municipal Building, 17th floor. Telephone, 4585 Worth.
DEPARTMENT OF LICENSES.

Main office, 49 Lafayette st. Telephone, 4490 Franklin.
George H. Bell, Commissioner.

Brooklyn—381 Fulton st. Telephone, 1497 Main.
Richmond—Borough Hall, New Brighton.

Telephone, 1000 Tompkinsville.
Division of Licensed Vehicles—517-519 W. 57th st. Telephone, 6387 Columbus.

Public Employment Bureau—Men's departments, 128 Leonard st. Women's departments, 53 Lafayette st. Telephone, 6100 Franklin.

Branch Offices: 157 E. 67th st., Manhattan; Telephone, 2001 Plaza. 436 W. 27th st., Manhattan. Telephone, 1937 Chelsea. 12 W. 11th st., Manhattan; Telephone, 8065 Chelsea. 85 Java st., Brooklyn; Telephone, 3274 Greenpoint.

MUNICIPAL CIVIL SERVICE COMMISSION.
Municipal Building, 14th floor. Telephone, 1580 Worth.

Henry Moskowitz, President.
Robert W. Belcher, Secretary.

MUNICIPAL REFERENCE LIBRARY.
Municipal Building, 5th floor. Telephone, 1072 Worth. 9 a. m. to 5 p. m.; Saturday, to 1 p. m.

DEPARTMENT OF PARKS.
Municipal Building, 10th floor. Telephone, 4850 Worth.

Cabot Ward, Commissioner, Manhattan and Richmond.
Borough of Brooklyn.

Litchfield Mansion, Prospect Park, Brooklyn. Telephone, 2300 South.
Raymond V. Ingersoll, Commissioner.

Borough of The Bronx.
Zbrowski Mansion, Claremont Park. Telephone, 2640 Tremont.

Thomas W. Whittle, Commissioner.

DEPARTMENT OF PLANT AND STRUCTURES.
Municipal Building, 18th floor. Telephone, 380 Worth.

F. J. H. Kracke, Commissioner.
EXAMINING BOARD OF PLUMBERS.
Municipal Building, 9th floor. Telephone, 1800 Worth.

Janet A. G. Hahn, Clerk.
POLICE DEPARTMENT.
240 Centre st. Telephone, 3100 Spring.

Arthur Woods, Commissioner.
DEPARTMENT OF PUBLIC CHARITIES.
Principal office, Municipal Building, 10th floor.

Telephone, 4440 Worth.
John A. Kingsbury, Commissioner.

Brooklyn and Queens, 327 Schermerhorn st., Brooklyn. Telephone, 2977 Main.
Bureau of Social Investigation, Pearl and Centre sts. Telephone, 4405 Worth.

Borough of Richmond, Borough Hall, St. George, S. I. Telephone, 1000 Tompkinsville.
PUBLIC SERVICE COMMISSION.

120 Broadway, 8 a. m. to 11 p. m., every day, including holidays and Sundays. Telephone, 7500 Rector.

Oscar S. Straus, Chairman.
James B. Walker, Secretary.

BOARD OF REVISION OF ASSESSMENTS.
Municipal Building, 7th floor. Telephone, 1200 Worth.

John Korb, Jr., Chief Clerk.
COMMISSIONERS OF SINKING FUND.
Office of Secretary, Municipal Building, 7th floor. Telephone, 1200 Worth.

John Korb, Jr., Secretary.
BOARD OF STANDARDS AND APPEALS.
Municipal Building, 9th floor. Telephone, 184 Worth.

Rudolph P. Miller, Chairman.
DEPARTMENT OF TAXES AND ASSESSMENTS.

Municipal Building, 9th floor. Telephone, 1800 Worth.
Lawson Purdy, President.

C. Rockland Tyns, Secretary.
DEPARTMENT OF STREET CLEANING.
Municipal Building, 12th floor. Telephone, 4240 Worth.

John T. Fetherston, Commissioner.
TENEMENT HOUSE DEPARTMENT.

Manhattan and Richmond offices, Municipal Building, 19th floor. Telephone, 1526 Worth.
Brooklyn and Queens offices, 503 Fulton st., Brooklyn. Telephone, 3825 Main.

Bronx office, 391 E. 149th st. Telephone, 7107 Melrose.
John J. Murphy, Commissioner.

BOARD OF WATER SUPPLY.
Municipal Building, 22nd floor. Telephone, 3150 Worth.

Charles Strauss, President.
George Featherstone, Secretary.

DEPARTMENT OF WATER SUPPLY, GAS AND ELECTRICITY.
Municipal Building, 23d, 24th and 25th floors.

Telephones: Manhattan, 4320 Worth; Brooklyn, 3980 Main; Queens, 3441 Hunters Point; Richmond, 840 Tompkinsville; Bronx, 3400 Tremont.

Brooklyn, 50 Court st., Bronx, Tremont and Arthur ayes. Queens, Municipal Building, L. I. City. Richmond, Municipal Building, St. George. William Williams, Commissioner.

BOROUGH OFFICES.
BOROUGH OF THE BRONX.

President's office, 3d and Tremont ayes. Telephone, 2680 Tremont.
Douglas Mathewson, President.

BOROUGH OF BROOKLYN.
President's office, 2d floor, Borough Hall.

Commissioner of Public Works, 2d floor, Borough Hall.
Assistant Commissioner of Public Works, 2d floor, Borough Hall.

Bureau of Highways, 5th and 12th floors, 50 Court st.
Bureau of Public Buildings and Offices, 10th floor, 50 Court st.

Bureau of Sewers, 10th floor, 215 Montague st.
Bureau of Buildings, 4th floor, Borough Hall.

Topographical Bureau, 209 Montague st.
Bureau of Substructures, 11th floor, 50 Court st. Telephone, 3960 Main.

Lewis H. Pounds, President.
BOROUGH OF MANHATTAN.

President's office, 20th floor, Municipal Building.
Commissioner of Public Works, 21st floor, Municipal Building.

Assistant Commissioner of Public Works, 21st floor, Municipal Building.
Bureau of Highways, 21st floor, Municipal Building.

Bureau of Public Buildings and Offices, 20th floor, Municipal Building.
Bureau of Sewers, 21st floor, Municipal Building.

Bureau of Buildings, 20th floor, Municipal Building.
Telephone, 4227 Worth.

Marcus M. Marks, President.
BOROUGH OF QUEENS.

President's office, 68 Hunters Point ave., L. I. City. Telephone, 5400 Hunters Point.

Maurice E. Connolly, President.
BOROUGH OF RICHMOND.

President's office, New Brighton. Telephone, 1000 Tompkinsville.
Calvin D. Van Name, President.

CORONERS.
Manhattan, Municipal Building, 2nd floor.

Open at all hours of the day and night. Telephone, 3711 Worth.
Bronx—Arthur and Tremont ayes. Telephone, 1250 Tremont. 8 a. m. to midnight, every day.

Brooklyn, 236 Duffield st. Telephone, 4004 Main. Open at all hours of the day and night.
Queens, Town Hall, Jamaica. 9 a. m. to 10 p. m.; Sundays and holidays, 9 a. m. to 12 noon.

Richmond, 175 Second st., New Brighton. Open at all hours of the day and night.

COUNTY OFFICES.
Unless otherwise stated, the County offices are open for business from 9 a. m. to 4 p. m.; Saturday, 9 a. m. to 12 noon.

NEW YORK COUNTY.
COUNTY CLERK.

County Court House, Richmond, 5388 Cortlandt.

9 a. m. to 2 p. m., during July and August.

Wm. F. Schneider, County Clerk.

DISTRICT ATTORNEY.

Criminal Courts Building, 9 a. m. to 5.15 p. m.; Saturdays, to 12 noon. Telephone, 2304 Franklin.

Edward Swann, District Attorney.

COMMISSIONER OF JUDGES.

280 Broadway. Telephone, 241 Worth.

Frederick O'Brien, Commissioner.

PUBLIC ADMINISTRATOR.

Hall of Records, Telephone, 3406 Worth.

William M. Hoes, Public Administrator.

COMMISSIONER OF RECORDS.

Hall of Records, Telephone, 3900 Worth.

Charles K. Lexow, Commissioner.

REGISTER.

Hall of Records, Telephone, 3900 Worth.

9 a. m. to 2 p. m. during July and August.

John J. Hopper, Register.

SHERIFF.
51 Chambers st. Telephone, 4300 Worth.

New York County Jail, 70 Ludlow st.
Alfred E. Smith, Sheriff.

SURROGATES.
Hall of Records, Telephone, 3900 Worth.

John P. Cohalan, Robert Ludlow Fowler, Surrogates.
William Ray De Lano, Chief Clerk.

John F. Curry, Commissioner of Records.
KINGS COUNTY.

COUNTY CLERK.
Hall of Records, Telephone, 4930 Main.

William E. Kelly, County Clerk.
COUNTY COURT.

County Court House. Court opens at 10 a. m. daily and sits until business is completed.

Part I, Room 23; Part II, Room 10; Part III, Room 14; Part IV, Room 1, Court House.

Clerk's Office, Rooms 17, 18, 19 and 22; open daily from 9 a. m. to 5 p. m.; Saturday, to 12 noon. Telephone, 4154 Main.

John L. Gray, Chief Clerk.
DISTRICT ATTORNEY.

66 Court st., 9 a. m. to 5.30 p. m.; Saturday, to 1 p. m. Telephone, 2954 Main.

Harry E. Lewis, District Attorney.
COMMISSIONER OF JUDGES.

381 Fulton st. Telephone, 350-351 Main.

Jacob Brenner, Commissioner.
PUBLIC ADMINISTRATOR.

44 Court st. Telephone, 2840 Main.

Frank V. Kelly, Public Administrator.
COMMISSIONER OF RECORDS.

Hall of Records, Telephone, 6988 Main.

Edmund O'Connor, Commissioner.
REGISTER.

Hall of Records, Telephone, 2830 Main.

Edward T. O'Loughlin, Register.
SHERIFF.

50 Court st. Telephone, 6845 Main.

Edward Riegelmann, Sheriff.
SURROGATE.

Hall of Records. Court opens at 10 a. m. Telephone, 3954 Main.

Herbert T. Ketcham, Surrogate.
BRONX COUNTY.

COUNTY CLERK.
Civil Records—161st st. and 3d ave. Telephone, 9266 Melrose.

Criminal Branch, 1918 Arthur ave.
COUNTY JUDGE.

Bergen Building Annex, Tremont and Arthur ayes. Telephone, 3205 Tremont.

DISTRICT ATTORNEY.
Tremont and Arthur ayes. Telephone, 1100 Tremont.

COMMISSIONER OF JUDGES.
1932 Arthur ave. Telephone, 3700 Tremont.

PUBLIC ADMINISTRATOR.
2808 Third ave. Telephone, 9816 Melrose, 9 a. m. to 5 p. m.; Saturday, to 12 noon.

REGISTER.
1932 Arthur ave. Telephone, 6694 Tremont.

SHERIFF.
1932 Arthur ave. Telephone, 6600 Tremont.

SURROGATE.
Bergen Building Annex, 1918 Arthur ave.

QUEENS COUNTY.
COUNTY CLERK.

364 Fulton st., Jamaica. Telephone, 2608 Jamaica.

COUNTY COURT.
County Court House, L. I. City. Telephone, 596 Hunters Point.

Court opens at 10 a. m. Trial Term begins first Monday of each month, except July, August and September, and on Friday of each week.

Clerk's office open 9 a. m. to 5 p. m.; Saturday to 12.30 p. m. Telephone, 551 Jamaica.

County Judge's office always open at 336 Fulton st., Jamaica. Telephone, 551 Jamaica.

DISTRICT ATTORNEY.
County Court House, L. I. City. Telephone, 3871 Hunters Point. 9 a. m. to 5 p. m.; Saturday, to 12 noon.

COMMISSIONER OF JUDGES.
County Court House, L. I. City. Telephone, 963 Hunters Point.

PUBLIC ADMINISTRATOR.
362 Fulton st., Jamaica. Telephone, 223 Jamaica.

Randolph White, Public Administrator.
SHERIFF.

County Court House, L. I. City. Telephone, 3766 Hunters Point.

SURROGATE.

364 Fulton st., Jamaica. Telephone, 397 Jamaica.

RICHMOND COUNTY.
COUNTY CLERK.

County Office Building, Richmond. Telephone, 28 New Dorp.

COUNTY JUDGE AND SURROGATE.

Trial Terms, with Grand and Trial Jury, second Monday of March, first Monday of October.

Trial Terms, with Trial Jury only, first Monday of May, first Monday of December.

Special Terms, without jury, Wednesday of each week, except the last week of July, the month of August and the first week of September.

Surrogate's Court.

Monday and Tuesday of each week at the Borough Hall, St. George, and on Wednesday at the Surrogate's Court at Richmond, except during the session of the County Court. There will be no Surrogate's Court during the month of August.

Surrogate's Court and Office, Richmond. Surrogate's Chambers, Borough Hall, St. George.

J. Harry Tiernan, County Judge and Surrogate.

DISTRICT ATTORNEY.

Borough Hall, St. George. Telephone, 50 Tompkinsville, 9 a. m. to 5 p. m.; Saturday, to 12 noon.

Albert C. Fach, District Attorney.

COMMISSIONER OF JUDGES.

Village Hall, Stapleton. Telephone, 81 Tompkinsville.

PUBLIC ADMINISTRATOR.

Port Richmond, Telephone, 704 West Brighton.

William T. Holt, Public Administrator.

SHERIFF.

County Court House, Richmond. Telephone, 120 New Dorp.

THE COURTS.
CITY COURT OF THE CITY OF NEW YORK.

City Hall Park. Court opens at 10 a. m. Trial Term, Part I, opens at 9.45 a. m. Telephone, 122 Cortlandt.

Special Term Chambers held from 10 a. m. to 4 p. m.; Saturday, to 12 noon. Clerk's office open from 9 a. m. to 4 p. m.; Saturday, to 12 noon.

CITY MAGISTRATES' COURTS.

Boroughs of Manhattan and Bronx.

William McAdoo, Chief City Magistrate, 300 Mulberry st. Telephone, 9420 Spring.

Frank Oliver, Chief Clerk, 300 Mulberry st. Telephone, 9420 Spring.

Edward J. Cooley, Chief Probation Officer, 300 Mulberry st. Telephone, 9420 Spring.

First District—110 White st.
Second District—125 Sixth ave.

Third District—2d ave. and 1st st.
Fourth District—151 E. 57th st.

Fifth District—121st st. and Sylvan pl.
Sixth District—162d st. and Brook ave., Bronx.

Seventh District—314 W. 54th st.
Eighth District—1014 E. 181st st., Bronx.

Ninth District—1130 St. Nicholas ave.
Tenth District—125 Sixth ave.

SUPREME COURT—SECOND DEPARTMENT.

Kings County.
Joralemon and Fulton sts. Clerk's office hours, 9 a. m. to 5 p. m. Seven jury trial parts. Special term for trials. Special Term for motions. Special Term (ex-parte business). Court opens at 10 a. m. Naturalization Bureau, Hall of Records. Telephone, 5460 Main.

Queens County.
County Court House, Long Island City. Two jury trial parts each month except July, August and first two weeks in September. Motions heard and ex-parte business in Part 1 on court days. Special terms for the trial of issues in January, April, June and October. Clerk's office hours, 9 a. m. to 5 p. m. Saturdays until 12 noon, and during July and August until 2 p. m. Telephone, 3896 Hunters Point.

Richmond County.
Trial Term held at County Court House, Richmond. Special Term for trials held at Court room, Borough Hall, St. George. Special Term for motions held at Court House, Borough Hall, St. George.

BELLEVUE AND ALLIED HOSPITALS, DEPARTMENTS OF HEALTH, CORRECTION AND PUBLIC CHARITIES.**Proposals.**

SEALED BIDS WILL BE RECEIVED BY Bellevue and Allied Hospitals, Departments of Health, Correction and Public Charities, at the office of the Central Purchase Committee, Room 1220, Municipal Building, Manhattan, until 12.30 p. m., on

FRIDAY, SEPTEMBER 21, 1917.
FOR FURNISHING AND DELIVERING FLOUR.

The time for the performance of the contract is on or before Dec. 31, 1917.

The amount of security required is thirty per cent. of the contract amount awarded. No bid shall be considered unless it is accompanied by a deposit. Such deposit shall be in an amount not less than one and one-half per cent. of the total amount of the bid.

The bidder will state the price per unit, as called for in the schedules of quantities and prices, by which the bids will be tested. The extensions must be made and footed up, as the bids will be read from the total and awards, if made, made to the lowest bidder on each item or class as stated in the schedules.

Bids must be submitted in duplicate, each copy in a separate envelope. No bid will be accepted unless this provision is complied with.

Specifications referred to in the schedules may be had upon application at the office of the Bureau of Contract Supervision, Room 1327, Municipal Building, Manhattan.

Blank forms and further information may be obtained at the office of the Central Purchase Committee, at the Municipal Building.

DEPARTMENT OF HEALTH, HAVEN EMBROIDER, M. D., Commissioner.

DEPARTMENT OF CORRECTION, BURDETTE G. LEWIS, Commissioner.

DEPARTMENT OF PUBLIC CHARITIES, JOHN A. KINGSBURY, Commissioner.

BELLEVUE AND ALLIED HOSPITALS, JOHN W. BRANNAN, M. D., President.

See General Instructions to Bidders on last page, last column, of the "City Record."

except for the address of the office for receiving and opening bids.

POLICE DEPARTMENT.**Proposals.**

SEALED BIDS WILL BE RECEIVED BY the Police Commissioner at the Bookkeeper's Office, Headquarters of the Police Department, 240 Centre st., until 12 noon, on

TUESDAY, SEPTEMBER 25, 1917.

NO. 1. FOR FURNISHING ALL THE LABOR AND MATERIALS REQUIRED IN MAKING AND COMPLETING REPAIRS AT THE 40TH PRECINCT STATION HOUSE.

NO. 2. FOR FURNISHING ALL THE LABOR AND MATERIALS REQUIRED IN THE INSTALLATION OF NEW PLUMBING WORK AND FIXTURES AT THE 40TH PRECINCT STATION HOUSE.

NO. 3. FOR FURNISHING ALL THE LABOR AND MATERIALS REQUIRED IN MAKING AND COMPLETING ALTERATIONS, REPAIRS AND IMPROVEMENTS TO THE STEAM HEATING SYSTEM AT THE 40TH PRECINCT STATION HOUSE.

The time allowed for the performance of each contract is one hundred and twenty (120) consecutive calendar days.

The amount of security for the performance of the contract shall be thirty (30) per cent. of the total amount for which the contract is awarded.

The bidder will state the price for which he will do all the work and provide, furnish and deliver all the labor and materials mentioned and described in said contracts and specifications for which he desires to bid.

The bids will be compared and award made to the lowest bidder on each contract.

No bid will be considered unless it is accompanied by a deposit, which shall be in an amount not less than one and one-half (1½) per cent. of the total amount of the bid.

For particulars as to the nature and extent of the work required or of the materials to be furnished, bidders are referred to the specifications and to the plans on file in the office of the Bureau of Repairs and Supplies, Headquarters of the Police Department, 240 Centre st., Manhattan.

Bidders are requested to make their bids upon the blank form prepared by the Commissioner, a copy of which, with the proper envelope in which to inclose the bid, together with a copy of the contract, including the specifications, can be obtained upon application therefor at the office of the Bureau of Repairs and Supplies, Headquarters of the Police Department, 240 Centre st., Manhattan.

New York, Sept. 12, 1917. s13.25

See General Instructions to Bidders on last page, last column, of the "City Record."

BOROUGH OF BROOKLYN.**Proposals.**

SEALED BIDS WILL BE RECEIVED BY THE President of the Borough of Brooklyn, at Room No. 2, Borough Hall, Brooklyn, until 11 a. m., on

THURSDAY, SEPTEMBER 20, 1917.

NO. 1. FOR DREDGING NEWTOWN CREEK CANAL AT AND IN THE CANAL AND BASIN INCLUDED WITHIN THE BOUNDARIES OF JOHNSON AVE., MONTE ROSE AVE., MORGAN AVE. AND VARICK AVE.

The Engineer's preliminary estimate of the quantities is 4,000 cubic yards, scow measurement.

The time allowed for the completion of the work and full performance of the contract will be forty (40) calendar days.

The amount of security required will be Fifteen Hundred Dollars (\$1,500).

The bidder will state the price of each item or article contained in the specifications or schedule herein contained or hereto annexed per cubic yard (scow measurement), or other

unit of measure by which the bids will be tested.

Bids will be compared and the contract awarded at a lump or aggregate sum of the contract.

Blank forms and further information may be obtained at the office of the Bureau of Sewers, 215 Montague st., Brooklyn.

L. H. POUNDS, President.

See General Instructions to Bidders on last page, last column, of the "City Record."

SEALED BIDS WILL BE RECEIVED BY the President of the Borough of Brooklyn, at Room No. 2, Borough Hall, Brooklyn, until 11 a. m., on

FRIDAY, SEPTEMBER 21, 1917.

FOR COMPLETING THE WORK, INCLUDING ALL LABOR, MATERIALS AND INCIDENTALS, OF THE CONTRACT OF WILLIAM H. EGAN WITH THE CITY OF NEW YORK, WHICH SOME WORK HAS BEEN DONE, AND WHICH IS IN ACCORDANCE WITH THE PROVISIONS OF SECTION "K" OF THE CONTRACT, WAS DECLARED ABANDONED ON AUG. 7, 1917.

FOR FURNISHING ALL THE LABOR AND MATERIALS AND CONSTRUCTING COMPLETE SUPERSTRUCTURES OF THE SEWAGE PUMPING STATION, SECTION 2, OF SANITARY OUTLET SEWERS, STORM OUTLET SEWERS AND THE FORCE MAIN IN AVENUE V, BETWEEN THE WESTERLY LINE OF W. 11TH ST. AND THE EASTERLY LINE OF W. 10TH ST., TOGETHER WITH ALL SANITARY OUTLET SEWERS, STORM OUTLET SEWERS AND THE FORCE MAIN AND THE SEWAGE PUMPING STATION, AND ALL ADJUNCTS AND APPURTENANCES WITHIN THE PARCEL OF LAND BETWEEN W. 10TH ST. AND W. 11TH ST., AND BETWEEN AVENUE V AND A LINE PARALLEL THEREWITH AND 200 FEET SOUTHERLY THEREFROM.

The work to be performed and materials to be supplied are as follows:

Furnishing and providing all the labor, materials and incidentals, in accordance with each and every provision of the contract and specifications of the aforesaid contract of William H. Egan with The City of New York, and in accordance with the amendments as provided in the former contract for the completion of the work, as approved by the Corporation Counsel, and furnishing and providing all materials and labor and all scaffolding, tools, derricks, tackle, implements and appliances necessary or proper for the purpose and entirely completing, in conformity with the contract, the superstructures of the Sewage Pumping Station, embracing the sewage pumping station above the foundation walls, and the completion of the interior thereof, and the superstructure surmounting the pump well, screen and grit chamber.

The time allowed for the completion of the work and the full performance of the contract will be Ninety (90) consecutive working days. The amount of security required will be Twenty Thousand Dollars (\$20,000).

The bids will be compared and the contract awarded at a lump or aggregate sum. Each bid must be accompanied by a deposit of \$1,000 in cash or certified check.

Blank forms and further information may be obtained at the office of the Bureau of Sewers, 215 Montague st., Brooklyn.

L. H. POUNDS, President.

Dated, Aug. 28, 1917. s17.25

See General Instructions to Bidders on last page, last column, of the "City Record."

SEALED BIDS WILL BE RECEIVED BY the President of the Borough of Brooklyn, at Room No. 2, Borough Hall, Brooklyn, until 11 a. m., on

FRIDAY, SEPTEMBER 14, 1917.

NO. 1. FOR REGULATING AND RESTORING THE PAVEMENT REMOVED AND DAMAGED IN CONNECTION WITH THE CONSTRUCTION OF THE SEWER IN THE ROADWAY OF RALPH AVE., FROM CHAUNCEY ST. TO FULTON ST. SEWER CONTRACT NO. 2021.

The Engineer's estimate is as follows:

5 linear feet granite heading stones set in concrete.

100 square feet granite crosswalks relaid.

100 cubic yards concrete.

80 square yards asphalt pavement.

100 square yards grade 1 granite pavement, with joint filler of cement grout.

480 square yards grade 2 granite pavement, with joint filler of coal tar pitch and gravel.

Time allowed, 25 consecutive working days.

Security required, \$800.

NO. 2. FOR REGULATING AND RESTORING THE PAVEMENT REMOVED AND DAMAGED IN CONNECTION WITH THE CONSTRUCTION OF THE SEWER IN THE ROADWAY OF 15TH ST., FROM PROSPECT PARK WEST TO 8TH AVE. SEWER CONTRACT NO. 1995.

The Engineer's estimate is as follows:

360 linear feet old curbstone reset in concrete.

240 linear feet new curbstone set in concrete.

15 linear feet bluestone heading stones set in concrete.

2,500 square feet cement sidewalks.

2,500 square feet 6-inch curb or gravel sidewalk foundation.

390 cubic yards concrete.

2030 square yards asphalt pavement.

Time allowed, 30 consecutive working days.

Security required, \$2,200.

NO. 3. FOR FURNISHING AND DELIVERING 1,500 TONS OF LIMESTONE, OTHER SUITABLE INORGANIC DUST TO BE DELIVERED TO THE MUNICIPAL ASPHALT PLANT, SEVENTH ST. BASIN, GOWANUS CANAL.

Time for completion of contract on or before Dec. 31, 1917.

Security required, 30 per cent. of the amount for which the contract is awarded.

The bidder will state the price of each item or article contained in the specifications or schedule herein contained or hereto annexed, per linear foot, square yard, cubic yard or other unit of measure, by which the bids will be tested.

The bids will be compared and each contract awarded at a lump or aggregate sum.

Blank forms and further information may be obtained at the office of the Bureau of Highways, the Borough of Brooklyn, Room 502, No. 50 Court st., Brooklyn.

L. H. POUNDS, President.

See General Instructions to Bidders on last page, last column, of the "City Record."

SEALED BIDS WILL BE RECEIVED BY the Commissioner of Correction at Room 2400, Municipal Building, Manhattan, until 11 a. m., on

FRIDAY, SEPTEMBER 21, 1917.

FOR FURNISHING ALL THE LABOR AND MATERIAL FOR ERECTING IRON STAIRS AND PLATFORMS AT THE PENITENTIARY, BLACKWELL'S ISLAND, NEW YORK CITY.

The time for completion of the work and the full performance of the contract is by or before sixty (60) consecutive working days after the

endorsement of the certificate of the Comptroller of the City of New York. The amount of security required will be thirty (30) per cent. of the amount of the contract awarded.

No bid will be considered unless it is accompanied by a deposit in cash or certified check. Such deposit shall be in an amount not less than one and one-half (1½) per cent. of the total amount of the bid, to be placed in a separate envelope from the bid.

The bids will be compared and the contract awarded at a lump or aggregate sum.

Blank forms and further information may be obtained at the office of the Department of Correction, Room 2400, Municipal Building, Manhattan.

s10.21 BURDETTE G. LEWIS, Commissioner.

See General Instructions to Bidders on last page, last column, of the "City Record."

SEALED BIDS WILL BE RECEIVED BY the Commissioner of Correction at Municipal Building, Manhattan, until 11 a. m., on

MONDAY, SEPTEMBER 17, 1917.

FOR FURNISHING ALL THE LABOR AND MATERIAL FOR MAKING REPAIRS TO:

DEPARTMENT OF FINANCE.**Sales of Tax Liens.**

Notice of Continuation of Brooklyn Tax Sale.

THE SALE OF TAX LIENS FOR UNPAID taxes, assessments and water rents for the Borough of Brooklyn, as to liens remaining unsold at the termination of the sale of Sept. 20, Nov. 22, 1916, Feb. 21, April 18, June 20 and July 25, 1916, has been continued to

WEDNESDAY, SEPTEMBER 19, 1917.

at 2.30 p. m., pursuant to Section 1028 of the Greater New York Charter, and will be continued at that time on the 4th floor of the Office Building, 503 Fulton st., Brooklyn, City of New York.

DANIEL MOYNAHAN, Collector of Assessments and Arrears. s14.19

Notice of Continuation of Queens Tax Sale.

THE SALE OF THE LIENS FOR UNPAID taxes, assessments and water rents for the 5th Ward, Borough of Queens, as to liens remaining unsold at the termination of the sale of Aug. 22, Oct. 10, Dec. 5, 1916, Jan. 23, March 27, May 15 and July 24, 1917, has been continued to

TUESDAY, SEPTEMBER 25, 1917.

at 10 a. m., pursuant to Section 1028 of the Greater New York Charter, and will be continued at that time on the 3d floor of the Municipal Building (Room 310), Manhattan, City of New York.

DANIEL MOYNAHAN, Collector of Assessments and Arrears. s14.21,25

Continuation of Manhattan Tax Sale.

THE SALE OF THE LIENS FOR UNPAID taxes, assessments and water rents for the Borough of Manhattan as to the liens remaining unsold at the termination of the sale of Aug. 23, has been continued to

THURSDAY, OCTOBER 18, 1917.

at 2.30 p. m., pursuant to Section 1028 of the Greater New York Charter, and will be continued at that time on the third floor of the Municipal Building (Room 310), Manhattan, City of New York.

DANIEL MOYNAHAN, Collector of Assessments and Arrears. s14.21,25,28,30,31,11,18

Notice of Sale of Tax Liens of the City of New York, for Unpaid Taxes, Water Rents and Assessments for Local Improvements upon Lands and Tenements Within That Part of the City of New York Now Known and Described as the Borough of The Bronx, Embraced in Sections 9, 10, 11, 12 and 13, Formerly 23d and 24th Wards.

THE CITY OF NEW YORK, DEPARTMENT OF FINANCE, BUREAU FOR THE COLLECTION OF ASSESSMENTS AND ARREARS OF TAXES AND ASSESSMENTS, MUNICIPAL BUILDING, BOROUGH OF MANHATTAN, CITY OF NEW YORK.

Under the direction of Hon. William A. Prendergast, Comptroller of the City of New York, I, Daniel Moynahan, Collector of Assessments and Arrears, hereby give public notice, pursuant to the provisions of Chapter 17, Title 5 of the Greater New York Charter:

That the respective owners of the lands and tenements in the Borough of The Bronx, in the City of New York, embraced in Sections 9, 10, 11, 12 and 13 (formerly 23d and 24th Wards), as said lands and tenements are shown upon the Tax Map of said City for said Borough, on which any taxes or any assessment for local improvements have been imposed and become a lien and have remained unpaid for three years since the same were due and payable, or on which any water rent has been imposed and become a lien and has remained due and unpaid for four years since the same was due and payable, are required to pay the amount of said taxes, assessments and water rents, together with all unpaid taxes, water rents and assessments affecting such lands and tenements which became a lien and were due and payable prior to March fifteenth, nineteen hundred and seventeen (the taxes, water rents and assessments for local improvements required to be paid, thus comprising all unpaid taxes and water rents affecting said properties contained in assessment rolls down to and including the assessment roll of the City of New York for the year nineteen hundred and sixteen, and all assessments for local improvements affecting said properties confirmed and entered up to March fourth, nineteen hundred and seventeen, inclusive), with all penalties thereon remaining unpaid, together with the interest thereon at the rate provided by law from the time the same became liens so as to be due and payable to the date of payment and the charges of this notice and advertisement to the Collector of Assessments and Arrears, at his office on the fourth floor of the Bergen Building, corner of Arthur and Tremont Avenues, Borough of The Bronx, City of New York.

AND NOTICE IS HEREBY GIVEN that if default be made in such payment the lien of the City of New York upon any said lands and tenements for any tax, assessment or water rent which became a lien so as to be due and payable before March fifteenth, nineteen hundred and seventeen, will be sold at Public Auction at the Bureau for the Collection of Assessments and Arrears, fourth floor, Bergen Building, corner of Arthur and Tremont Avenues, Borough of The Bronx, in the City of New York, on

MONDAY, OCTOBER 15, 1917.

at two thirty o'clock in the afternoon of that day, for the lowest rate of interest, not exceeding twelve per centum per annum, at which any person or persons shall offer to take the same in consideration of advancing the said taxes, water rents and assessments and penalties, as the case may be, and interest thereon as aforesaid to the time of sale, the charges of notice and advertisement and all other costs and charges accrued thereon; and that such sale will be continued from time to time until all said liens for taxes, water rents and assessments for local improvements so advertised for sale affecting such lands and tenements shall be sold.

The transfer of tax lien to be executed and delivered to the purchaser thereof, pursuant to the terms of said sale, shall be subject to the lien for and the right of the City of New York to collect and receive all taxes, water rents and assessments for local improvements and penalties and interest thereon which accrued and became a lien, or which shall accrue and become a lien upon said premises so as to be due and payable on and after the date stated in the first advertisement of said sale as stated herein, namely, the fifteenth day of March, nineteen hundred and seventeen, i. e., the lien for and the right of the City of New York to collect and receive all taxes and water rents, included in the assessment rolls of the City of New York for the years subsequent to nineteen hundred and sixteen, and assessments for local improvements entered subsequent to March fourth, nineteen hundred and seventeen.

NOTICE IS HEREBY FURTHER GIVEN that a particular and detailed statement of the property affected showing section or ward, block and lot number thereof as the same may be on the Tax Map of the City of New York for the Borough of The Bronx and the tax liens thereon which are to be sold, is published in a pamphlet and that copies thereof are deposited in the offices of the Collector of Assessments and Arrears in the Boroughs of The Bronx and Manhattan and will be delivered to any person applying for the same.

Dated, New York, June 14, 1917.

This notice applies to arrears as of March 15, 1917.

DANIEL MOYNAHAN, Collector of Assessments and Arrears of The City of New York. j15.22,29,jy6,13,20,27,a3,10,17,24,31,s7,14,21

Interest on City Bonds and Stock.

THE INTEREST DUE OCT. 1, 1917, ON Registered and Coupon Bonds and Stock of The City of New York, and of former corporations now included therein, will be paid on that day by the Comptroller at his office (Room 851, Municipal Building, Chambers and Centre sts., Borough of Manhattan).

The books for the transfer of bonds and stock on which interest is payable Oct. 1, 1917, will be closed from Sept. 15, 1917, to Oct. 1, 1917.

WILLIAM A. PRENDERGAST, Comptroller, City of New York, Department of Finance, Comptroller's Office, Sept. 1, 1917. s1.01

Sureties on Contracts.

UNTIL FURTHER NOTICE SURETY COMPANIES will be accepted as sufficient upon the following contracts to the amounts named:

Supplies of Any Description, Including Gas and Electricity.

One company on a bond up to \$50,000. When such company is authorized to write that amount as per letter of Comptroller to the surety companies, dated Jan. 1, 1914.

One company on a bond up to \$25,000. Including regulating, grading, paving, sewers, maintenance, dredging, construction of parks, parkways, docks, buildings, bridges, tunnels, aqueducts, repairs, heating, ventilating, plumbing, etc.

When such company is authorized to write

A-PASSENGER DOCK, HARTS ISLAND, NEW YORK CITY.

B-FREIGHT DOCK, HARTS ISLAND, NEW YORK CITY.

C-PENITENTIARY COAL DOCK, BLACKWELL'S ISLAND, NEW YORK CITY.

The time for the completion of the work and the full performance of each contract is by or before thirty (30) consecutive working days after the endorsement of the certificate of the Comptroller of the City of New York.

Awards will be made on each item separately. The amount of security required will be thirty (30) per cent. of the amount of the contract awarded.

No bid will be considered unless it is accompanied by a deposit in cash or certified check. Such deposit shall be in an amount not less than one and one-half (1½) per cent. of the total amount of the bid, to be placed in separate envelope from the bid.

Blank forms and further information may be obtained at the office of the Department of Correction, Room 2400, Municipal Building, Manhattan.

s6.17 BURDETTE G. LEWIS, Commissioner.

See General Instructions to Bidders on last page, last column, of the "City Record."

Notice of Continuation of Queens Tax Sale.

THE SALE OF THE LIENS FOR UNPAID taxes, assessments and water rents for the 4th Ward, Borough of Queens, as to liens remaining unsold at the termination of the sale of June 27, Aug. 15, Oct. 10, Dec. 5, 1916, Jan. 23, March 27, May 15 and July 24, 1917, has been continued to

TUESDAY, SEPTEMBER 25, 1917.

at 10 a. m., pursuant to Section 1028 of the Greater New York Charter, and will be continued at that time on the 3d floor of the Municipal Building, Court House Square, L. I. City, Borough of Queens, City of New York.

DANIEL MOYNAHAN, Collector of Assessments and Arrears. s14.21,25

Continuation of Manhattan Tax Sale.

THE SALE OF THE LIENS FOR UNPAID taxes, assessments and water rents for the Borough of Manhattan as to the liens remaining unsold at the termination of the sale of Aug. 23, has been continued to

THURSDAY, OCTOBER 18, 1917.

at 2.30 p. m., pursuant to Section 1028 of the Greater New York Charter, and will be continued at that time on the third floor of the Municipal Building (Room 310), Manhattan, City of New York.

DANIEL MOYNAHAN, Collector of Assessments and Arrears. s14.21,25,28,30,31,11,18

Notice of Sale of Tax Liens of the City of New York, for Unpaid Taxes, Water Rents and Assessments for Local Improvements upon Lands and Tenements Within That Part of the City of New York Now Known and Described as the Borough of The Bronx, Embraced in Sections 9, 10, 11, 12 and 13, Formerly 23d and 24th Wards.

THE CITY OF NEW YORK, DEPARTMENT OF FINANCE, BUREAU FOR THE COLLECTION OF ASSESSMENTS AND ARREARS OF TAXES AND ASSESSMENTS, MUNICIPAL BUILDING, BOROUGH OF MANHATTAN, CITY OF NEW YORK.

Under the direction of Hon. William A. Prendergast, Comptroller of the City of New York, I, Daniel Moynahan, Collector of Assessments and Arrears, hereby give public notice, pursuant to the provisions of Chapter 17, Title 5 of the Greater New York Charter:

That the respective owners of the lands and tenements in the Borough of The Bronx, in the City

FRIDAY, SEPTEMBER 21, 1917.

at 11 a. m., in lots and parcels, and in manner and form as follows:

Parcel No. 5—Three-story brick factory building No. 134-142 Roebling st., Brooklyn, and such machinery as is not included in Parcel No. 62.

Parcel No. 6—Cigarette manufacturing machinery in building at 134-142 Roebling st., Brooklyn, as follows: In basement: Two tobacco cutting machines, one grinder, one slitter, and belting and shafting used in operating them; also one electric motor. On second floor: Three cigarette making machines, three mouthpiece machines and three cork-tipping machines.

Sealed bids (blank forms of which may be obtained upon application) will be received by the Comptroller at the office of the Collector of City Revenue, Room 368, Municipal Building, Borough of Manhattan, until 11 a. m., on the 21st day of September, 1917, and then publicly opened for the sale for removal of the above described buildings and appurtenances thereto, and the award will be made to the highest bidder within twenty-four hours, or as soon as possible thereafter.

Each parcel must be bid for separately and will be sold in its entirety, as described in above advertisement.

Each and every bid must be accompanied by a deposit of cash or certified check in a sum equal to 25 per cent. of the amount of the bid, except that a minimum deposit of \$50 will be required with all bids, and that a deposit of \$500 will be sufficient to entitle bidders to bid on any or all of the buildings.

Deposits of unsuccessful bidders will be returned within twenty-four hours after successful bidders have paid purchase price in full and given security, and those of successful bidders may be declared forfeited to The City of New York by the Comptroller upon the failure of the successful bidder to further comply with the requirements of the terms and conditions of the sale as set forth hereinafter.

Successful bidders will be required to pay the purchase money and deposit the required security within twenty-four hours of the receipt of notification of the acceptance of their bids.

The Comptroller reserves the right to reject any and all bids and to waive any defects or informalities in any bid should it be deemed in the interest of The City of New York to do so.

All bids must state clearly (1) the number or description of the building or buildings bid for, (2) the amount of the bid, (3) the full name and address of the bidder.

All bids must be inclosed in properly sealed envelopes, marked "Proposals to be opened Sept. 21, 1917," and must be delivered, or mailed in time for their delivery, prior to 11 a. m. of that date to the "Collector of City Revenue, Room 368, Municipal Building, New York City," from whom any further particulars regarding the buildings to be disposed of may be obtained.

THE BUILDINGS WILL BE SOLD FOR IMMEDIATE REMOVAL ONLY, SUBJECT TO THE TERMS AND CONDITIONS PRINTED ON THE LAST PAGE OF THIS ISSUE OF THE "CITY RECORD."

E. D. FISHER, Deputy and Acting Comptroller.

City of New York, Department of Finance, Comptroller's Office, Aug. 16, 1917. \$8.21

AT THE REQUEST OF THE BOARD OF Education, public notice is hereby given that the Commissioners of the Sinking Fund, by virtue of the powers vested in them by law, will offer for sale by sealed bids certain buildings standing upon property owned by The City of New York, acquired by it for school purposes in the

Borough of Brooklyn.

BEING the buildings on the westerly side of Roebling st., known as 126 to 130 Roebling st., Brooklyn, which are more particularly described on a certain map on file in the office of the Collector of City Revenue, Department of Finance, Room 368, Municipal Building, Manhattan.

PURSUANT to a resolution of the Commissioners of the Sinking Fund, adopted at a meeting held July 14, 1917, the sale by sealed bids of the above described buildings and appurtenances thereto will be held by direction of the Comptroller on

THURSDAY, SEPTEMBER 20, 1917.

at 11 a. m., in lots and parcels, and in manner and form as follows:

Parcel No. 3—Four-story brick building, No. 126 Roebling st., three-story frame brick front building, 128 Roebling st.; and three-story frame building, No. 130 Roebling st., Brooklyn.

Sealed bids (blank forms of which may be obtained upon application) will be received by the Comptroller at the office of the Collector of City Revenue, Room 368, Municipal Building, Borough of Manhattan, until 11 a. m., on the 20th day of September, 1917, and then publicly opened for the sale for removal of the above described buildings and appurtenances thereto, and the award will be made to the highest bidder within twenty-four hours, or as soon as possible thereafter.

Each parcel must be bid for separately and will be sold in its entirety, as described in above advertisement.

Each and every bid must be accompanied by a deposit of cash or certified check in a sum equal to 25 per cent. of the amount of the bid, except that a minimum deposit of \$50 will be required with all bids, and that a deposit of \$500 will be sufficient to entitle bidders to bid on any or all of the buildings.

Deposits of unsuccessful bidders will be returned within twenty-four hours after successful bidders have paid purchase price in full and given security, and those of successful bidders may be declared forfeited to The City of New York by the Comptroller upon the failure of the successful bidder to further comply with the requirements of the terms and conditions of the sale as set forth hereinafter.

Successful bidders will be required to pay the purchase money and deposit the required security within twenty-four hours of the receipt of notification of the acceptance of their bids.

The Comptroller reserves the right to reject any and all bids and to waive any defects or informalities in any bid should it be deemed in the interest of The City of New York to do so.

All bids must state clearly (1) the number or description of the building or buildings bid for, (2) the amount of the bid, (3) the full name and address of the bidder.

All bids must be inclosed in properly sealed envelopes, marked "Proposals to be opened Sept. 20, 1917," and must be delivered, or mailed in time for their delivery, prior to 11 a. m. of that date to the "Collector of City Revenue, Room 368, Municipal Building, New York City," from whom any further particulars regarding the buildings to be disposed of may be obtained.

THE BUILDINGS WILL BE SOLD FOR IMMEDIATE REMOVAL ONLY, SUBJECT TO THE TERMS AND CONDITIONS PRINTED ON THE LAST PAGE OF THIS ISSUE OF THE "CITY RECORD."

E. D. FISHER, Deputy and Acting Comptroller.

City of New York, Department of Finance, Comptroller's Office, Aug. 16, 1917. \$7.20

AT THE REQUEST OF THE BOARD OF Education, public notice is hereby given that the Commissioners of the Sinking Fund, by virtue of the powers vested in them by law, will offer for sale by sealed bids certain buildings standing upon property owned by The City of

New York, acquired by it for school purposes in the

Borough of Brooklyn.

BEING the buildings on the southerly side of N. 5th st., known as 194 to 206 N. 5th st., Brooklyn, which are more particularly described on a certain map on file in the office of the Collector of City Revenue, Department of Finance, Room 368, Municipal Building, Borough of Manhattan.

PURSUANT to a resolution adopted by the Commissioners of the Sinking Fund at a meeting held July 12, 1917, the sale by sealed bids, of the above described buildings and appurtenances thereto will be held by direction of the Comptroller on

FRIDAY, SEPTEMBER 14, 1917.

at 11 a. m., in lots and parcels and in manner and form as follows:

Parcel No. 2—Three brick buildings, Nos. 194, 202 and 204 N. 5th st., and four frame buildings, Nos. 196, 198, 200 and 206 N. 5th st., Brooklyn.

Sealed bids (blank forms of which may be obtained upon application) will be received by the Comptroller at the office of the Collector of City Revenue, Room 368, Municipal Building, Borough of Manhattan, until 11 a. m. on the 14th day of September, 1917, and then publicly opened for the sale for removal of the above described buildings and appurtenances thereto, and the award will be made to the highest bidder within twenty-four hours, or as soon as possible thereafter.

Each parcel must be bid for separately and will be sold in its entirety, as described in above advertisement.

Each and every bid must be accompanied by a deposit of cash or certified check in a sum equal to 25 per cent. of the amount of the bid, except that a minimum deposit of \$50 will be required with all bids, and that a deposit of \$500 will be sufficient to entitle bidders to bid on any or all of the buildings.

Deposits of unsuccessful bidders will be returned within twenty-four hours after successful bidders have paid purchase price in full and given security, and those of successful bidders may be declared forfeited to The City of New York by the Comptroller upon the failure of the successful bidder to further comply with the requirements of the terms and conditions of the sale as set forth hereinafter.

Successful bidders will be required to pay the purchase money and deposit the required security within twenty-four hours of the receipt of notification of the acceptance of their bids.

The Comptroller reserves the right to reject any and all bids and to waive any defects or informalities in any bid should it be deemed in the interest of The City of New York to do so.

All bids must state clearly (1) the number or description of the building or buildings bid for, (2) the amount of the bid, (3) the full name and address of the bidder.

All bids must be inclosed in properly sealed envelopes, marked "Proposals to be opened Sept. 14, 1917," and must be delivered, or mailed in time for their delivery, prior to 11 a. m. of that date to the "Collector of City Revenue, Room 368, Municipal Building, New York City," from whom any further particulars regarding the buildings to be disposed of may be obtained.

THE BUILDINGS WILL BE SOLD FOR IMMEDIATE REMOVAL ONLY, SUBJECT TO THE TERMS AND CONDITIONS PRINTED ON THE LAST PAGE OF THIS ISSUE OF THE "CITY RECORD."

EDMUND D. FISHER, Deputy and Acting Comptroller.

City of New York, Department of Finance, Comptroller's Office, Aug. 16, 1917. \$7.14

BELLEVUE AND ALLIED HOSPITALS.**Proposals.**

SEALED BIDS WILL BE RECEIVED BY the office of the General Medical Superintendent, Bellevue Hospital (entrance No. 415 E. 26th st.), in The City of New York, until 12 noon, on

TUESDAY, SEPTEMBER 25, 1917.

FOR PROVIDING ALL LABOR AND MATERIALS NECESSARY OR REQUIRED FOR THE EXCAVATION, REMOVALS, ALTERATIONS AND REPLACEMENT OF THE NORTH ALLY OF TUNNEL, AT FRONT OF LAUNDRY BUILDING AND POWER HOUSE, LOCATED ON THE SOUTH SIDE OF E. 29TH ST., ON THE GROUNDS OF NEW BELLEVUE HOSPITAL, SITUATED FIRST AVE. TO EAST RIVER AND 26TH TO 29TH STS., BOROUGH OF MANHATTAN, CITY OF NEW YORK.

The time allowed for doing and completing the above work is sixty (60) consecutive calendar days.

The security required for the faithful performance of the contract is Twenty-five Hundred Dollars (\$2,500).

(Bonds not required with bids.)

As a condition precedent to the reception and consideration of a bid a deposit of one hundred and twenty-five dollars (\$125) must be made with the department in accordance with section 420 of the Greater New York Charter, as explained in General Instructions, last page of the City Record.

Bids must be submitted upon blank forms prepared by the department.

No bid after it shall have been deposited with the department will be allowed to be withdrawn for any reason whatever.

The bids will be compared and the contract awarded as soon thereafter as practicable, according to law.

Blank forms and further information may be obtained at the office of the Chief Clerk and Auditor, entrance 400 E. 29th st., Manhattan.

BOARD OF TRUSTEES, BELLEVUE AND ALLIED HOSPITALS, by JOHN W. BRANNAN, M. D., President. \$14.25

See General Instructions to Bidders on last page, last column, of the "City Record."

SEALED BIDS WILL BE RECEIVED BY the Board of Trustees in the office of the General Medical Superintendent at Bellevue Hospital (entrance 415 E. 26th st., Manhattan), until 12 noon, on

FRIDAY, SEPTEMBER 14, 1917.

FOR PROVIDING ALL LABOR AND MATERIALS NECESSARY OR REQUIRED FOR VARIOUS IRON WORK AND SCREENS TO BE FURNISHED AND INSTALLED ON THE WARD BALCONIES OF FORDHAM HOSPITAL, SITUATED AT SOUTHERN BOULEVARD AND CROTONA AVE., BOROUGH OF THE BRONX, CITY OF NEW YORK.

The time allowed for the completion of all the work included under this contract is forty-five (45) consecutive calendar days.

The security required for the faithful performance of the contract will be fifteen hundred dollars (\$1,500). (Bonds not required with bids.)

As a condition precedent to the reception and consideration of a bid a deposit of seventy-five dollars (\$75) must be made with the department, in accordance with Section 420 of the Greater New York Charter, as explained in general instructions, last page of City Record.

Bids must be submitted upon blank forms prepared by the department.

No bid after it shall have been deposited with the department will be allowed to be withdrawn for any reason whatever.

The bids will be compared and the contract awarded as soon thereafter as practicable, according to law.

Blank forms and further information may be obtained at the office of the Chief Clerk and Auditor, entrance 400 E. 29th st., Manhattan.

BOARD OF TRUSTEES, BELLEVUE AND ALLIED HOSPITALS, by JOHN W. BRANNAN, M. D., President. \$14.14

See General Instructions to Bidders on last page, last column, of the "City Record."

The bids will be compared and the contract awarded as soon thereafter as practicable, according to law.

Blank forms and further information may be obtained at the office of the Chief Clerk and Auditor, entrance 400 E. 29th st., Manhattan.

BOARD OF TRUSTEES, BELLEVUE AND ALLIED HOSPITALS, by JOHN W. BRANNAN, M. D., President. \$14.14

See General Instructions to Bidders on last page, last column, of the "City Record."

SEALED BIDS WILL BE RECEIVED BY the Board of Trustees in the office of the General Medical Superintendent at Bellevue Hospital (entrance 415 E. 26th st., Manhattan), until 12 noon, on

FRIDAY, SEPTEMBER 14, 1917.

FOR PROVIDING ALL LABOR AND MATERIALS NECESSARY OR REQUIRED FOR THE PAINTING OF ALL PLASTER WALL AND CEILING SURFACES IN THE NEW OUT PATIENT DEPARTMENT AT GOUVERNEUR HOSPITAL SITUATED AT FRONT ST. AND GOUVERNEUR SLIP, BOROUGH OF MANHATTAN, CITY OF NEW YORK.

The time allowed for the completion of all the work included under this contract is sixty-five (65) consecutive calendar days.

The security required for the faithful performance of the contract will be Eight Hundred Dollars (\$800). (Bonds not required with bids.)

As a condition precedent to the reception and consideration of a bid a deposit of Forty Dollars (\$40) must be made with the department, in accordance with Section 420 of the Greater New York Charter, as explained in general instructions, last page of City Record.

Bids must be submitted upon blank forms prepared by the department.

No bid, after it shall have been deposited with the department, will be allowed to be withdrawn for any reason whatever.

The bids will be compared and the contract awarded as soon thereafter as practicable, according to law.

Blank forms and further information may be obtained at the office of the Chief Clerk and Auditor, entrance 400 E. 29th st., Manhattan.

BOARD OF TRUSTEES, BELLEVUE AND ALLIED HOSPITALS, by JOHN W. BRANNAN, M. D., President. \$14.14

See General Instructions to Bidders on last page, last column, of the "City Record."

SEALED BIDS WILL BE RECEIVED BY the Board of Trustees in the office of the General Medical Superintendent at Bellevue Hospital (entrance 415 E. 26th st., Manhattan), until 12 noon on

FRIDAY, SEPTEMBER 14, 1917.

FOR FURNISHING AND DELIVERING BUTTER AND CHEESE.

The time for the performance of the contract is on or before Sept. 30, 1917.

The amount of security required is thirty (30) per cent. of the contract amount awarded. (Bonds not required with bids.)

As a condition precedent to the reception and consideration of a bid, a deposit amounting to not less than one and one-half (1 1/2) per cent. of the total amount of the bid must be made with the department in accordance with Section No. 420 of the Greater New York Charter, as explained in general instructions, last page of City Record.

The bidder will state the price per unit, as called for in the schedules of quantities and prices, by which the bids will be tested. The extensions must be made and footed up, as the bids will be read from the total and awards, if made, made to the lowest bidder for the line or class, as stated in the schedules.

Bids must be submitted in duplicate, each copy in a separate envelope.

No bid will be accepted unless these provisions are complied with.

Blank forms and further information may be obtained at the office of the Chief Clerk and Auditor, entrance No. 400 E. 29th st., Manhattan.

BOARD OF TRUSTEES, BELLEVUE AND ALLIED HOSPITALS, by JOHN W. BRANNAN, M. D., President. \$14.14

See General Instructions to Bidders on last page, last column, of the "City Record."

BOROUGH OF RICHMOND.**Proposals.**

SEALED BIDS WILL BE RECEIVED BY the President of the Borough of Richmond at his office, Borough Hall, St. George, New Brighton, S. I., until 12 noon, on

TUESDAY, SEPTEMBER 25, 1917.

NO. 1. FOR FURNISHING AND DELIVERING FORAGE IN LOFT OF STABLE "A," SWAN ST., TOMPKINSVILLE, S. I.

The Superintendent's estimate of the quantity and quality of the material required is as follows:

Item No. 1—69,000 lbs. No. 3 White Clipped Oats.

Item No. 2—50,000 lbs. No. 2 Timothy Hay.

Item No. 3—2,200 lbs. No. 1 Straight Rye Straw.

Item No. 4—5,000 lbs. Bran.

Item No. 5—100 lbs. Oil Meal.

The time for the completion of the work and the full performance of the contract is by or before Dec. 31, 1917.

The amount of security required is 30 per cent. of the total amount for which the contract is awarded.

NO. 2. FOR FURNISHING AND DELIVERING FORAGE IN LOFT OF STABLE "B," CLOVE ROAD, WEST NEW BRIGHTON, S. I.

The Superintendent's estimate of the quantity and quality of the material required is as follows:

Item No. 1—45,000 lbs. No. 3 white clipped oats.

Item No. 2—36,000 lbs. No. 2 timothy hay.

Item No. 3—7,500 lbs. No. 1 straight rye straw.

Item No. 4—2,000 lbs. bran.

Item No. 5—100 lbs. oil meal.

Item No. 6—2 doz. salt bricks.

The time for the completion of the work and the full performance of the contract is by or before Dec. 31, 1917.

The amount of security required is 30 per cent. of the total amount for which the contract is awarded.

The contracts must be bid for separately, and the bids will be compared and the contract awarded at a lump or aggregate sum for each contract.

Bidders are requested to make their bids or estimates upon the blank form prepared by the President, a copy of which, with the proper envelope in which to enclose the bid, together with a copy of the contract, including the specifications, in the form approved by the Corporation Counsel, can be obtained upon application therefor at the office of the said President. Other information may be obtained at the office of the Commissioner of Public Works of the Borough of Richmond, Borough Hall, New Brighton, S. I.

CALVIN D. VAN NAME, President. \$13.25

See General Instructions to Bidders on last page, last column, of the "City Record."

SEALED BIDS OR ESTIMATES WILL BE received by the President of the Borough of Richmond at Borough Hall, St. George, New Brighton, S. I., until 12 noon, on

FRIDAY, SEPTEMBER 21, 1917.**Borough of Richmond.**

FOR APPROACH WORK OF AN ADDITIONAL COUNTY COURT HOUSE IN THE COUNTY OF RICHMOND, JAY ST. DEKALB ST. AND STUYVESANT PL., ST. GEORGE, BOROUGH OF RICHMOND, NEW YORK CITY.

The time for the completion of the work and the full performance of the contract is eight (8) calendar months.

The amount of security required for the performance of the contract is Twenty Thousand Dollars (\$20,000), and the amount of deposit accompanying the bid shall be five per cent. (5%) of the amount of security.

The bids will be compared and the contract awarded at a lump or aggregate sum for the contract.

Bidders are requested to make their bids or estimates upon the blank form prepared by the President, a copy of which, with the proper envelope in which to enclose the bid, can be obtained upon application therefor at the office of the Engineer, Bureau of Engineering, Borough Hall, St. George, S. I., where a copy of the contract, including the specifications in the form approved by the Corporation Counsel can be seen. The plans may be seen at the office of the architect, Carrere & Hastings, 52 Vanderbilt ave., New York City.

CALVIN D. VAN NAME, President. \$11.21

Dated, Sept. 7, 1917.

See General Instructions to Bidders on last page, last column, of the "City Record."

DEPARTMENT OF PUBLIC CHARITIES.**Proposals.**

SEALED BIDS WILL BE RECEIVED BY the Department of Public Charities, at the office of the Central Purchase Committee, Room 1220, Municipal Building, Manhattan, until 12.30 p. m.,

MONDAY, SEPTEMBER 24, 1917.

FOR FURNISHING AND DELIVERING WHITE POTATOES.

The time for the performance of the contract is on or before Dec. 31, 1917.

The amount of security required is thirty per cent. of the contract amount awarded. No bid shall be considered unless it is accompanied by a deposit. Such deposit shall be in an amount not less than one and one-half per cent. of the total amount of the bid.

The bidder will state the price per unit, as called for in the schedules of quantities and prices, by which the bids will be tested. The extensions must be made and footed up, as the bids will be read from the total and awards, if made, made to the lowest bidder on each item or class, as stated in the schedules.

Bids must be submitted in duplicate, each copy in a separate envelope. No bid will be accepted unless this provision is complied with.

Specification referred to in the schedules may be had upon application at the office of the Bureau of Contract Supervision, Room 1327, Municipal Building.

Blank forms and further information may be obtained at the office of the Central Purchase Committee, twelfth floor, Municipal Building.

DEPARTMENT OF PUBLIC CHARITIES.

JOHN A. KINGSBURY, Commissioner. \$13.24

See General Instructions to Bidders on last page, last column, of the "City Record."

except for the address of the office for receiving and opening bids.

SEALED BIDS WILL BE RECEIVED BY the Department of Public Charities at Room 1091, Municipal Building, Manhattan, until 10.30 a. m., on

WEDNESDAY, SEPTEMBER 19, 1917.

FOR FURNISHING ALL LABOR AND MATERIALS REQUIRED FOR COMPLETING THE ABANDONED CONTRACT OF BENNETT, CLARK & NUGENT, INC. FOR ALL THE EXCAVATIONS AND THE CONSTRUCTION OF THE CONCRETE FOUNDATIONS FOR A NINE-STORY AND BASEMENT FIREPROOF ELEVATOR STOREHOUSE ON BLAKWELLS ISLAND.

The time allowed for doing and completing the entire work and the full performance of the contract is thirty (30) consecutive working days. The surety required will be Two Thousand Dollars (\$2,000).

Certified check or cash in the sum of One Hundred Dollars (\$100) must accompany bid.

The bidder will state one aggregate price for the whole work described and specified, as the contract is entire for a complete job.

Blank forms and further information may be obtained at the office of Benjamin W. Levitan, Architect, 20 W. 31st st., Manhattan, where plans and specifications may be seen.

JOHN A. KINGSBURY, Commissioner. \$13.19

Dated Sept. 8, 1917.

See General Instructions to Bidders on last page, last column, of the "City Record."

FIRE DEPARTMENT.**Proposals.**

SEALED BIDS WILL BE RECEIVED BY the Fire Commissioner at his office, 11th floor, Municipal Building, Manhattan, until 10.30 a. m., on

FRIDAY, SEPTEMBER 21, 1917.

SEALED BIDS WILL BE RECEIVED BY
the Fire Commissioner at his office, 11th floor,
Municipal Building, Manhattan, until 10.30 a. m.,
on

FRIDAY, SEPTEMBER 21, 1917,

**FOR FURNISHING ALL THE LABOR AND
MATERIALS NECESSARY AND REQUIRED
FOR REPAIRS AND ALTERATIONS TO THE
STEAM HEATING AND PLUMBING WORK
AT THE QUARTERS OF ENGINE COMPANIES
NOS. 2, 4, 13, 23, 30, 31, 33, 34, 42,
43, 49, 50, 58, 62, 71, 73, 76, 79, 80, 91, 93, 151,
153, 155, 157, 224, 242, 246, 248, 250, 252,
264, 265, 268, 278, 279, 280, 281, 287-2ND SECTION,
AND 289; HOOK AND LADDER COMPANIES
NOS. 3, 4, 20, 21, 24, 26, 28, 35, 39,
40, 42, 76, 78, 104, 111, 132, 134, 147, AND
BROOKLYN HEADQUARTERS BUILDING.**

The time allowed for the completion of the work and the full performance of the contract is forty (40) consecutive working days for each item.

The amount of security required for the performance of the contract is fifty per cent. (50%) of the total amount of the contract awarded.

No bid will be considered unless it is accompanied by a deposit, which shall be in the form of money or a certified check upon one of the State or National banks or trust companies in the City of New York, or a check of such bank or trust company signed by a duly authorized officer thereof, drawn to the order of the Comptroller, or corporate stock or other certificates of indebtedness of any nature issued by The City of New York and approved by the Comptroller. Such deposit shall be in an amount not less than two and one-half per cent. (2½%) of the total amount of the bid.

Bids will be compared and awards, if made, will be to the lowest bidder on each item. Contracts will be prepared where the items awarded to any bidder amount to Five Hundred Dollars (\$500) or more. Open market orders will be issued where the items awarded to any bidder amount to less than Five Hundred Dollars (\$500).

Blank forms and further information may be obtained at the office of the Fire Department, 11th floor, Municipal Building, Manhattan.

ROBERT ADAMSON, Fire Commissioner.
s10.21

See General Instructions to Bidders on last page, last column, of the "City Record."

SEALED BIDS WILL BE RECEIVED BY
the Fire Commissioner at his office, 11th floor,
Municipal Building, Manhattan, until 10.30 a. m.,
on

FRIDAY, SEPTEMBER 21, 1917,

**FOR FURNISHING ALL THE LABOR AND
MATERIALS NECESSARY AND REQUIRED
FOR REPAIRING AND PAINTING THE
FOLLOWING-NAMED FIREBOATS: "THE
NEW YORKER," "THOMAS WILLET,"
"JAMES DUANE," "WILLIAM L. STRONG,"
"JOHANN MILLS," "GEORGE B. McCLURE,"
"LAN," "CORNELIUS W. LAWRENCE,"
"ABRAM S. HEWITT," "WILLIAM J. GAY-
NOR," "SETH LOW" AND "VELOX."**

The time allowed for the completion of the work and the full performance of the contract is five consecutive working days for each item.

The amount of security required for the performance of the contract is fifty per cent. (50%) of the total amount of the contract awarded.

No bid will be considered unless it is accompanied by a deposit, which shall be in the form of money or a certified check upon one of the State or National banks or trust companies in the City of New York, or a check of such bank or trust company signed by a duly authorized officer thereof, drawn to the order of the Comptroller, or corporate stock or other certificates of indebtedness of any nature issued by The City of New York and approved by the Comptroller. Such deposit shall be in an amount not less than two and one-half per cent. (2½%) of the total amount of the bid.

Bids will be compared and awards, if made, will be to the lowest bidder on each item. Contracts will be prepared where the items awarded to any bidder amount to Five Hundred Dollars (\$500) or more. Open market orders will be issued where the items awarded to any bidder amount to less than Five Hundred Dollars (\$500).

Blank forms and further information may be obtained at the office of the Fire Department, 11th floor, Municipal Building, Manhattan.

ROBERT ADAMSON, Fire Commissioner.
s10.21

See General Instructions to Bidders on last page, last column, of the "City Record."

MUNICIPAL CIVIL SERVICE COMMISSION.

Notices of Examinations.

PUBLIC NOTICE IS HEREBY GIVEN THAT
applications will be received by the Municipal Civil Service Commission, Municipal Building, Manhattan, New York City, from

MONDAY, SEPTEMBER 10, 1917, TO MONDAY, SEPTEMBER 24, 1917,
for the position of

CONSULTANT ON CITY PLANNING.

No applications delivered at the office of the Commission, by mail or otherwise, after 4 p. m., **MONDAY, SEPTEMBER 24, 1917,** will be accepted. Application blanks will be mailed upon request provided a self-addressed stamped envelope or sufficient postage is enclosed to cover the mailing. The Commission will not guarantee the delivery of the same. Postage on applications forwarded by mail must be fully prepaid.

The requirement that applicants must be residents of the State of New York is waived for this examination. Competitive examination to be open to all citizens of the United States. Persons who accept appointment must thereafter reside in the State of New York.

The requirement that every application shall bear the certificates of four reputable citizens whose residences or places of business are within the City of New York is waived for applicants for this examination whose previous occupation or employment has been wholly or in part outside the City of New York, and the said certificates will be accepted from persons resident or engaged in business elsewhere.

The subjects and weights of the examination are: Experience, 7; 70% required. Oral, 3; 70% required.

A qualifying physical examination will be given. Applications for this examination must be filed on a special blank, Form D, with insert.

Duties:—The duties of the incumbent of this position are to investigate and report upon applications for modification of the Building Zone Resolution of the Board of Estimate and Apportionment, and to develop comprehensive plans for the improvement of street traffic conditions.

Requirements:—Candidates must present evidence of at least three years of experience in charge of the planning and directing of investigations of street traffic conditions, or other similar experience tending to qualify for the performance of the duties of this position.

Candidates must be at least 25 years of age on or before the closing date for the receipt of applications.

The compensation rate proposed by the Board of Estimate and Apportionment for this position is \$4,140 per annum.

There is one vacancy in the office of the Com-

mittee on City Plan of the Board of Estimate and Apportionment.

The term of the eligibility of the list resulting from this examination is fixed at not less than one year nor more than four years.

s10.24 ROBERT W. BELCHER, Secretary.

PUBLIC NOTICE IS HEREBY GIVEN THAT
applications will be received by the Municipal Civil Service Commission, Municipal Building, Manhattan, New York City, from

FRIDAY, SEPTEMBER 7, 1917, TO FRIDAY, SEPTEMBER 21, 1917,
for the position of

DIRECTOR OF CHILDREN'S HOME BUREAU.

No applications delivered at the office of the Commission, by mail or otherwise, after 4 p. m., **FRIDAY, SEPTEMBER 21, 1917,** will be accepted. Application blanks will be mailed upon request provided a self-addressed stamped envelope or sufficient postage is enclosed to cover the mailing. The Commission will not guarantee the delivery of the same. Postage on applications forwarded by mail must be fully prepaid.

Applicants must be citizens of the United States and residents of the State of New York.

The subjects and weights of the examination are: Experience, 4; 70% required. Thesis, 4; 70% required. Oral, 2; 70% required.

A qualifying physical examination will be given. Applications for this examination must be filed on a special blank, Form D, with insert.

Duties:—The duties of incumbents of this position are to be responsible for the direction of the entire activities of the Children's Home Bureau:

1—Boarding-Out Division, for children between the ages of two and eight, one thousand children a year; 2—Infants' Division, for infants under age of two years, five hundred infants a year; 3—Placing-Out Division, finding free family homes by adoption for five hundred children a year; 4—Unmarried Mothers' Division, training six hundred unmarried mothers a year for positions at service; 5—Home-Finding Division, instituting methods and devising schemes for securing homes for divisions named above; 6—Clearing Bureau, wherein all children accepted as public charges will be sent for period of observation and examination.

Requirements:—Candidates must present evidence of at least one year's experience in the direction of recognized placing-out or boarding-out agencies or its equivalent.

The requirement that every application shall bear the certificates of four reputable citizens whose residences or places of business are within the City of New York is waived for applicants for this examination whose previous occupation or employment has been wholly or in part outside the City of New York, and the said certificates will be accepted from persons resident or engaged in business elsewhere.

Candidates must be at least 25 years of age on or before the closing date for the receipt of applications.

The compensation rate proposed by the Board of Estimate and Apportionment for this position is \$4,000 per annum.

There is one vacancy in the Department of Public Charities.

The term of the eligibility of the list resulting from this examination is fixed at not less than one year nor more than four years. This eligible list will be certified to the Department of Public Charities as an appropriate eligible list for two vacancies in the position of Chief Social Investigator at a salary of \$2,280 a year.

s7.21 ROBERT W. BELCHER, Secretary.

PUBLIC NOTICE IS HEREBY GIVEN THAT
applications will be received by the Municipal Civil Service Commission, Municipal Building, Manhattan, New York City, from

THURSDAY, AUGUST 30, 1917, TO FRIDAY, SEPTEMBER 14, 1917,
for the position of

SOCIAL INVESTIGATOR, FEMALE.

No applications delivered at the office of the Commission, by mail or otherwise, after 4 p. m., **FRIDAY, SEPTEMBER 14, 1917,** will be accepted. Application blanks will be mailed upon request provided a self-addressed stamped envelope or sufficient postage is enclosed to cover the mailing. The Commission will not guarantee the delivery of the same. Postage on applications forwarded by mail must be fully prepaid.

Applicants must be citizens of the United States and residents of the State of New York. The subjects and weights of the examination are: General paper, 4; 70 per cent required. Training and Experience, 4; 70 per cent required. Oral, 2; 70 per cent required.

A qualifying physical examination will be given.

Applications for this examination must be filed on a special blank, Form D, with insert.

Candidates should be familiar with the laws affecting the care and relief of indigent persons and needy children in New York City; with the methods and agencies for the care and assistance of needy children, the sick and the poor, and with the present work and historical growth of both public and private agencies and institutions for the care and relief of such persons. Experience or special training in connection with charitable institutions, hospital social service, societies for the relief of the poor in their homes, or for aiding or protecting children, or training along similar lines is desirable and will be given weight.

Candidates must be at least 21 years of age and not more than 50 years of age on or before the closing date for the receipt of applications.

The compensation rates proposed by the Board of Estimate and Apportionment for this position are from \$1,080 to \$1,380 per annum. Under the terms and conditions of the budget for the year 1917, appointments will, as a rule, be made at the lowest compensation rate. Vacancies occur from time to time.

The term of eligibility of the list resulting from this examination is fixed at not less than one year nor more than four years.

s10.14 ROBERT W. BELCHER, Secretary.

BOARD OF ESTIMATE AND APPOINTMENT.

Notices of Public Hearings.

PUBLIC IMPROVEMENT MATTERS.

NOTICE IS HEREBY GIVEN THAT THE
Board of Estimate and Apportionment of The City of New York, deeming it for the public interest so to do, proposes to change the map or plan of The City of New York so as to change the lines of Bell Avenue between 30th Avenue and 32nd Avenue, Borough of Queens, and that a meeting of said Board will be held in Room 16, City Hall, Borough of Manhattan, City of New York, on Friday, September 21, 1917, at 10.30 o'clock a. m., at which such proposed change will be considered by said Board; all of which is more particularly set forth and described in the following resolutions adopted by the Board on June 22, 1917 (Cal. No. 144), notice of the adoption of which is hereby given, viz.:

Resolved, That the Board of Estimate and Apportionment of The City of New York, in pursuance of the provisions of Section 442 of the Greater New York Charter, as amended, deeming it for the public interest so to do, proposes to change the map or plan of The City of New York by changing the line of Bell Avenue between 30th Avenue and 32nd Avenue, Borough of Queens, which proposed change is more particularly shown upon a map or plan bearing the signature of the President of the Borough and dated March 16, 1917.

Resolved, That the Secretary of this Board cause these resolutions and a notice to all persons affected thereby to be published in the City Record for ten days continuously, Sundays and legal holidays excepted, prior to the 21st day of September, 1917.

Queens, which proposed change is more particularly shown upon a map or plan bearing the signature of the President of the Borough and dated May 17, 1917.

Resolved, That this Board consider the proposed change at a meeting of the Board, to be held in the City Hall, Borough of Manhattan, City of New York, on Friday, September 21, 1917, at 10.30 o'clock a. m.

Resolved, That the Secretary of this Board cause these resolutions and a notice to all persons affected thereby to be published in the City Record for ten days continuously, Sundays and legal holidays excepted, prior to the 21st day of September, 1917.

Dated, New York, September 8, 1917.
JOSEPH HAAG, Secretary, Board of Estimate and Apportionment, Municipal Building, Telephone, 4560 Worth. s8.19

NOTICE IS HEREBY GIVEN THAT THE
Board of Estimate and Apportionment of The City of New York, deeming it for the public interest so to do, proposes to change the map or plan of The City of New York so as to change the street system within the territory bounded by Ford Street, Cooper Avenue (Deyo Street), Agnes Place (Dry Harbor Road), Varian Street, Delia Street and Myrtle Avenue, Borough of Queens, and that a meeting of said Board will be held in Room 16, City Hall, Borough of Manhattan, City of New York, on Friday, September 21, 1917, at 10.30 o'clock a. m., at which such proposed change will be considered by said Board; all of which is more particularly set forth and described in the following resolutions adopted by the Board on June 22, 1917 (Cal. No. 145), notice of the adoption of which is hereby given, viz.:

Resolved, That the Board of Estimate and Apportionment of The City of New York, in pursuance of the provisions of Section 442 of the Greater New York Charter, as amended, deeming it for the public interest so to do, proposes to change the map or plan of The City of New York by changing the street system within the territory bounded by Ford Street, Cooper Avenue (Deyo Street), Agnes Place (Dry Harbor Road), Varian Street, Delia Street and Myrtle Avenue, Borough of Queens, which proposed change is more particularly shown upon a map or plan bearing the signature of the President of the Borough and dated March 16, 1917.

Resolved, That this Board consider the proposed change at a meeting of the Board, to be held in the City Hall, Borough of Manhattan, City of New York, on Friday, September 21, 1917, at 10.30 o'clock a. m.

Resolved, That the Secretary of this Board cause these resolutions and a notice to all persons affected thereby to be published in the City Record for ten days continuously, Sundays and legal holidays excepted, prior to the 21st day of September, 1917.

Dated, New York, September 8, 1917.
JOSEPH HAAG, Secretary, Board of Estimate and Apportionment, Municipal Building, Telephone, 4560 Worth. s8.19

NOTICE IS HEREBY GIVEN THAT AT THE
meeting of the Board of Estimate and Apportionment held on June 29, 1917 (Cal. No. 9), the Board continued until Friday, September 21, 1917, the hearing in the matter of changing the map or plan of The City of New York by changing the lines and grades of Kingsland Avenue

from Van Dine Street to Peartree Avenue; changing the grade of Card Place between Kingsland Avenue and North Railroad Avenue; and changing the grade of Voorhees Place between Kingsland Avenue and Hunt Street, Borough of Queens, which proposed change is more particularly shown upon a map or plan bearing the signature of the President of the Borough and dated April 18, 1917.

The hearing will be held in Room 16, City Hall, Borough of Manhattan, City of New York, on Friday, September 21, 1917, at 10.30 o'clock a. m.

Dated, New York, September 8, 1917.
JOSEPH HAAG, Secretary, Municipal Building, Telephone, 4560 Worth. s8.19

NOTICE IS HEREBY GIVEN THAT AT THE
meeting of the Board of Estimate and Apportionment held on June 29, 1917 (Cal. No. 34), the following resolution was adopted:

Resolved, That the Board of Estimate and Apportionment hereby fixes Friday, September 21, 1917, at 10.30 o'clock a. m., and Room 16, City Hall, Borough of Manhattan, City of New York, as the time and place for a public hearing on a proposed amendment to the Building Zone Resolution, adopted by said Board on July 25, 1916, by adding to Paragraph "a" of Section 18 thereof a sentence at the end of said paragraph so that the amended paragraph will read as follows:

Section 18. Area District Exceptions.
(a) The area required in a court or yard at any given level shall be open from such level to the sky unobstructed, except for the ordinary projections of skylights and parapets above the bottom of such court or yard, and except for the ordinary projections of window sills, belt courses, cornices and other ornamental features to the extent of not more than four inches. However, where a side yard or an outer court opens on a street a cornice may project not over five feet into such side yard or outer court within five feet of the street wall of the building. And provided that in an E District a one-family residence, detached on all sides and having on one side a side yard of a clear and unobstructed width of not less than five feet, may have a cornice or eave projecting not more than two feet six inches into a side yard on the opposite side.

Dated, New York, September 8, 1917.
JOSEPH HAAG, Secretary, Board of Estimate and Apportionment, Municipal Building, Telephone, 4560 Worth. s8.19

westwardly along the prolongation of the line of West 165th Street as laid out on the said plan a distance of 1.61 feet; thence deflecting to the left and running southeasterly a distance of 89.91 feet to the point or place of beginning, Borough of Manhattan.

Resolved, That the Board of Estimate and Apportionment consider the advisability of requesting the Corporation Counsel to apply to the Supreme Court for an amendment of the preceding herein to conform to the lines of West 165th Street from Amsterdam Avenue to St. Nicholas Avenue, Borough of Manhattan, as the same are now shown upon the map or plan of the City of New York.

Resolved, That the Board of Estimate and Apportionment, in pursuance of the provisions of the Greater New York Charter, as amended, hereby gives notice of a proposed area of assessment for benefit in this proceeding as proposed to be amended, which area is shown on the following diagram:



Resolved, That this Board consider the proposed area of assessment at a meeting of the Board to be held in the City of New York, Borough of Manhattan, Room 16, City Hall, on the 21st day of September, 1917.

Resolved, That the Secretary of this Board cause these resolutions and a notice to all persons affected thereby to be published in the City

NOTICE IS HEREBY GIVEN THAT AT THE
meeting of the Board of Estimate and Apportionment held on June 29, 1917 (Cal. No. 36), the following resolution was adopted:

Resolved, That the Board of Estimate and Apportionment hereby fixes Friday, September 21, 1917, at 10.30 o'clock a. m., and Room 16, City Hall, Borough of Manhattan, City of New York, as the time and place for a public hearing on a proposed amendment to Use District Map, Section No. 16, so as to change from a Residence District to a Business District the area now so included on both sides of St. Johns Place within one-half the distance to the next parallel street on either side measured at right angles between a line parallel to Classon Avenue and 100 feet easterly therefrom measured at right angles, and the westerly side of the Brighton

Beach Railroad (New York Consolidated Railroad), Borough of Brooklyn.

Dated, New York, September 8, 1917.
JOSEPH HAAG, Secretary, Board of Estimate and Apportionment, Municipal Building, Telephone, 4560 Worth. s8.19

NOTICE IS HEREBY GIVEN THAT AT THE
meeting of the Board of Estimate and Apportionment held on June 29, 1917 (Cal. No. 37), the following resolution was adopted:

Resolved, That the Board of Estimate and Apportionment hereby fixes Friday, September 21, 1917, at 10.30 o'clock a. m., and Room 16, City Hall, Borough of Manhattan, City of New York, as the time and place for a public hearing on a proposed amendment to Section 7 of the Building Zone Resolution, adopted by said Board on July 25, 1916, in relation to the discretion

from Van Dine Street to Peartree Avenue; changing the grade of Card Place between Kingsland Avenue and North Railroad Avenue; and changing the grade of Voorhees Place between Kingsland Avenue and Hunt Street, Borough of Queens, which proposed change is more particularly shown upon a map or plan bearing the signature of the President of the Borough and dated April 18, 1917.

The hearing will be held in Room 16, City Hall, Borough of Manhattan, City of New York, on Friday, September 21, 1917, at 10.30 o'clock a. m.

Dated, New York, September 8, 1917.
JOSEPH HAAG, Secretary, Municipal Building, Telephone, 4560 Worth. s8.19

NOTICE IS HEREBY GIVEN THAT AT THE
meeting of the Board of Estimate and Apportionment held on June 29, 1917 (Cal. No. 15), the Board continued until Friday, September 21, 1917, the hearing in the matter of acquiring title to the real property required for the opening and extending of 95th (Chichester) Avenue from 109th Street (Napier Avenue) to 111th Street (Greenwood Avenue), and from 113th Street (Cedar Avenue) to 115th Street (Hamilton Avenue), Borough of Queens.

The hearing will be held in Room 16, City Hall, Borough of Manhattan, City of New York, on Friday, September 21, 1917, at 10.30 o'clock a. m.

The diagram showing the proposed area of assessment in this proceeding appeared daily in the City Record from June 16 to June 27, 1917, both dates inclusive.

Dated, New York, September 8, 1917.
JOSEPH HAAG, Secretary, Municipal Building, Telephone, 4560 Worth. s8.19

NOTICE IS HEREBY GIVEN THAT AT THE
meeting of the Board of Estimate and Apportionment held on June 29, 1917 (Cal. No. 34), the following resolution was adopted:

Resolved, That the Board of Estimate and Apportionment hereby fixes Friday, September 21, 1917, at 10.30 o'clock a. m., and Room 16, City Hall, Borough of Manhattan, City of New York, as the time and place for a public hearing on a proposed amendment to the Building Zone Resolution, adopted by said Board on July 25, 1916, by adding to Paragraph "a" of Section 18 thereof a sentence at the end of said paragraph so that the amended paragraph will read as follows:

Section 18. Area District Exceptions.
(a) The area required in a court or yard at any given level shall be open from such level to the sky unobstructed, except for the ordinary projections of skylights and parapets above the bottom of such court or yard, and except for the ordinary projections of window sills, belt courses, cornices and other ornamental features to the extent of not more than four inches. However, where a side yard or an outer court opens on a street a cornice may project not over five feet into such side yard or outer court within five feet of the street wall of the building. And provided that in an E District a one-family residence, detached on all sides and having on one side a side yard of a clear and unobstructed width of not less than five feet, may have a cornice or eave projecting not more than two feet six inches into a side yard on the opposite side.

Dated, New York, September 8, 1917.
JOSEPH HAAG, Secretary, Board of Estimate and Apportionment, Municipal Building, Telephone, 4560 Worth. s8.19

NOTICE IS HEREBY GIVEN THAT AT THE
meeting of the Board of Estimate and Apportionment held on June 29, 1917 (Cal. No. 9), the Board continued until Friday, September 21, 1917, the hearing in the matter of changing the map or plan of The City of New York by changing the lines and grades of Kingsland Avenue

from Van Dine Street to Peartree Avenue; changing the grade of Card Place between Kingsland Avenue and North Railroad Avenue; and changing the grade of Voorhees Place between Kingsland Avenue and Hunt Street, Borough of Queens, which proposed change is more particularly shown upon a map or plan bearing the signature of the President of the Borough and dated April 18, 1917.

The hearing will be held in Room 16, City Hall, Borough of Manhattan, City of New York, on Friday, September 21, 1917, at 10.30 o'clock a. m.

Dated, New York, September 8, 1917.
JOSEPH HAAG, Secretary, Municipal Building, Telephone, 4560 Worth. s8.19

NOTICE IS HEREBY GIVEN THAT AT THE
meeting of the Board of Estimate and Apportionment held on June 29, 1917 (Cal. No. 34), the following resolution was adopted:

Resolved, That the Board of Estimate and Apportionment hereby fixes Friday, September 21, 1917, at 10.30 o'clock a. m., and Room 16, City Hall, Borough of Manhattan, City of New York, as the time and place for a public hearing on a proposed amendment to the Building Zone Resolution, adopted by said Board on July 25, 1916, by adding to Paragraph "a" of Section 18 thereof a sentence at the end of said paragraph so that the amended paragraph will read as follows:

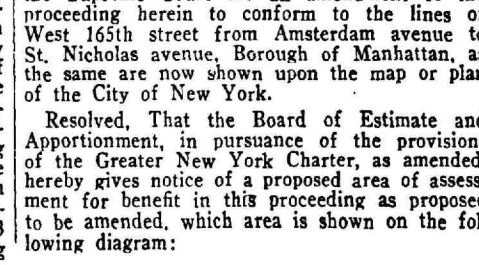
Section 18. Area District Exceptions.
(a) The area required in a court or yard at any given level shall be open from such level to the sky unobstructed, except for the ordinary projections of skylights and parapets above the bottom of such court or yard, and except for the ordinary projections of window sills, belt courses, cornices and other ornamental features to the extent of not more than four inches. However, where a side yard or an outer court opens on a street a cornice may project not over five feet into such side yard or outer court within five feet of the street wall of the building. And provided that in an E District a one-family residence, detached on all sides and having on one side a side yard of a clear and unobstructed width of not less than five feet, may have a cornice or eave projecting not more than two feet six inches into a side yard on the opposite side.

Dated, New York, September 8, 1917.
JOSEPH HAAG, Secretary, Board of Estimate and Apportionment, Municipal Building, Telephone, 4560 Worth. s8.19

westwardly along the prolongation of the line of West 165th Street as laid out on the said plan a distance of 1.61 feet; thence deflecting to the left and running southeasterly a distance of 89.91 feet to the point or place of beginning, Borough of Manhattan.

Resolved, That the Board of Estimate and Apportionment consider the advisability of requesting the Corporation Counsel to apply to the Supreme Court for an amendment of the preceding herein to conform to the lines of West 165th Street from Amsterdam Avenue to St. Nicholas Avenue, Borough of Manhattan, as the same are now shown upon the map or plan of the City of New York.

Resolved, That the Board of Estimate and Apportionment, in pursuance of the provisions of the Greater New York Charter, as amended, hereby gives notice of a proposed area of assessment for benefit in this proceeding as proposed to be amended, which area is shown on the following diagram:



of the Board of Appeals, by adding the following paragraph:

Section 7. (g) Permit in a Business or Residence District the erection of a garage, provided the petitioner files the consents, duly acknowledged, of the owners of 80 per cent. of the frontage deemed by the Board to be immediately affected by the proposed garage. Such permit shall specify the maximum size or capacity of the garage and shall impose appropriate conditions and safeguards upon the construction and use of the garage.

Dated, New York, September 8, 1917.
JOSEPH HAAG, Secretary, Board of Estimate and Apportionment, Municipal Building, Telephone, 4560 Worth. s8,19

NOTICE IS HEREBY GIVEN THAT AT THE meeting of the Board of Estimate and Apportionment held on June 29, 1917 (Cal. No. 39), the following resolution was adopted:

Resolved, That the Board of Estimate and Apportionment hereby fixes Friday, September 21, 1917, at 10.30 o'clock a. m., and Room 16, City Hall, Borough of Manhattan, City of New York, as the time and place for a public hearing on a proposed amendment to Use District Map, Section No. 16, so as to include in an Unrestricted District the area on the southern side of Bush street within 100 feet thereof, between Columbia street and Otis street; and so as to include in a Business District all the area not now so included on the northern side of Bush street within 100 feet thereof, between Columbia street and Dwight street; and so as to include in a Business District the area on the westerly side of Dwight street within 100 feet thereof between a line parallel to Sullivan street and 100 feet southerly therefrom measured at right angles and a line parallel to Sullivan street and 100 feet northerly therefrom measured at right angles, Borough of Brooklyn.

Dated, New York, September 8, 1917.
JOSEPH HAAG, Secretary, Board of Estimate and Apportionment, Municipal Building, Telephone, 4560 Worth. s8,19

NOTICE IS HEREBY GIVEN THAT AT THE meeting of the Board of Estimate and Apportionment held on June 29, 1917 (Cal. No. 38), the following resolution was adopted:

Resolved, That the Board of Estimate and Apportionment hereby fixes Friday, September 21, 1917, at 10.30 o'clock a. m., and Room 16, City Hall, Borough of Manhattan, City of New York, as the time and place for a public hearing on a proposed amendment to Use District Map, Section No. 18, so as to include within an Unrestricted District the area on the west side of Freedom Avenue within 100 feet thereof, between a line parallel to 97th avenue (Beaufort avenue) and 100 feet northerly therefrom measured at right angles, and a line parallel to 97th avenue (Beaufort avenue) and 100 feet southerly therefrom measured at right angles, Borough of Queens.

Dated, New York, September 8, 1917.
JOSEPH HAAG, Secretary, Board of Estimate and Apportionment, Municipal Building, Telephone, 4560 Worth. s8,19

NOTICE IS HEREBY GIVEN THAT THE Board of Estimate and Apportionment of The City of New York, deeming it for the public interest so to do, proposes to change the map or plan of The City of New York so as to lay out a public park in the area bounded by West 4th street, West 10th street and 7th Avenue Extension, Borough of Manhattan, and that a meeting of said Board will be held in Room 16, City Hall, Borough of Manhattan, City of New York, on Friday, September 21, 1917, at 10.30 o'clock a. m., at which such proposed change will be considered by said Board; all of which is more particularly set forth and described in the following resolutions adopted by the Board on June 29, 1917 (Cal. No. 245), notice of the adoption of which is hereby given, viz.:

Resolved, That the Board of Estimate and Apportionment of The City of New York, in pursuance of the provisions of Section 442 of the Greater New York Charter, as amended, deeming it for the public interest so to do, proposes to change the map or plan of The City of New York by laying out a public park in the area bounded by West 4th street, West 10th street and 7th Avenue Extension, Borough of Manhattan, which proposed change is more particularly shown upon a map or plan bearing the signature of the President of the Borough and dated January 12, 1917.

Resolved, That this Board consider the proposed change at a meeting of the Board, to be held in the City Hall, Borough of Manhattan, City of New York, on Friday, September 21, 1917, at 10.30 o'clock a. m.

Resolved, That the Secretary of this Board cause these resolutions and a notice to all persons affected thereby that the proposed change will be considered at a meeting of the Board to be held at the aforesaid time and place, to be published in the City Record for ten days continuously, Sundays and legal holidays excepted, prior to the 21st day of September, 1917.

Dated, New York, September 8, 1917.
JOSEPH HAAG, Secretary, Board of Estimate and Apportionment, Municipal Building, Telephone, 4560 Worth. s8,19

NOTICE IS HEREBY GIVEN THAT THE Board of Estimate and Apportionment of The City of New York, deeming it for the public interest so to do, proposes to change the map or plan of The City of New York so as to change the grades of the street system within the territory bounded by East 178th street, Park avenue, East 179th street and Monterey avenue, Borough of The Bronx, and that a meeting of said Board will be held in Room 16, City Hall, Borough of Manhattan, City of New York, on Friday, September 21, 1917, at 10.30 o'clock a. m., at which such proposed change will be considered by said Board; all of which is more particularly set forth and described in the following resolutions adopted by the Board on June 29, 1917 (Cal. No. 246), notice of the adoption of which is hereby given, viz.:

Resolved, That the Board of Estimate and Apportionment of The City of New York, in pursuance of the provisions of Section 442 of the Greater New York Charter, as amended, deeming it for the public interest so to do, proposes to change the map or plan of The City of New York by changing the grades of the street system within the territory bounded by East 178th street, Park avenue, East 179th street and Monterey avenue, Borough of The Bronx, which proposed change is more particularly shown upon a map or plan bearing the signature of the President of the Borough and dated October 31, 1916.

Resolved, That this Board consider the proposed change at a meeting of the Board, to be held in the City Hall, Borough of Manhattan, City of New York, on Friday, September 21, 1917, at 10.30 o'clock a. m.

Resolved, That the Secretary of this Board cause these resolutions and a notice to all persons affected thereby that the proposed change will be considered at a meeting of the Board to be held at the aforesaid time and place, to be published in the City Record for ten days continuously, Sundays and legal holidays excepted, prior to the 21st day of September, 1917.

Dated, New York, September 8, 1917.
JOSEPH HAAG, Secretary, Board of Estimate and Apportionment, Municipal Building, Telephone, 4560 Worth. s8,19

NOTICE IS HEREBY GIVEN THAT THE Board of Estimate and Apportionment of The City of New York, deeming it for the public interest so to do, proposes to change the map or plan of The City of New York so as to change the lines and grades of the street system within the territory bounded approximately by Martha avenue, East 240th street, the boundary line of The City of New York, Bronx River road, East 238th street, Bullard avenue, East 239th street, Bronx Boulevard, East 237th street and its westwardly prolongation and East 236th street, Borough of The Bronx, and that a meeting of said Board will be held in Room 16, City Hall, Borough of Manhattan, City of New York, on Friday, September 21, 1917, at 10.30 o'clock a. m., at which such proposed change will be considered by said Board; all of which is more particularly set forth and described in the following resolutions adopted by the Board on June 29, 1917 (Cal. No. 247), notice of the adoption of which is hereby given, viz.:

Resolved, That the Board of Estimate and Apportionment of The City of New York, in pursuance of the provisions of Section 442 of the Greater New York Charter, as amended, deeming it for the public interest so to do, proposes to change the map or plan of The City of New York by changing the lines and grades of the street system within the territory bounded approximately by Martha avenue, East 240th street, the boundary line of The City of New York, Bronx River road, East 238th street, Bullard avenue, East 239th street, Bronx Boulevard, East 237th street and its westwardly prolongation, and East 236th street, Borough of The Bronx, which proposed change is more particularly shown upon a map or plan bearing the signature of the President of the Borough and dated June 22, 1917.

Resolved, That this Board consider the proposed change at a meeting of the Board, to be held in the City Hall, Borough of Manhattan, City of New York, on Friday, September 21, 1917, at 10.30 o'clock a. m.

Resolved, That the Secretary of this Board cause these resolutions and a notice to all persons affected thereby that the proposed change will be considered at a meeting of the Board to be held at the aforesaid time and place, to be published in the City Record for ten days continuously, Sundays and legal holidays excepted, prior to the 21st day of September, 1917.

Dated, New York, September 8, 1917.
JOSEPH HAAG, Secretary, Board of Estimate and Apportionment, Municipal Building, Telephone, 4560 Worth. s8,19

NOTICE IS HEREBY GIVEN THAT THE Board of Estimate and Apportionment of The City of New York, deeming it for the public interest so to do, proposes to change the map or plan of The City of New York so as to change the grades of Forest avenue between Grove street and Gates avenue, and of Linden street between Grandview avenue and Prospect avenue, Borough of Queens, and that a meeting of said Board will be held in Room 16, City Hall, Borough of Manhattan, City of New York, on Friday, September 21, 1917, at 10.30 o'clock a. m., at which such proposed change will be considered by said Board; all of which is more particularly set forth and described in the following resolutions adopted by the Board on June 29, 1917 (Cal. No. 248), notice of the adoption of which is hereby given, viz.:

Resolved, That the Board of Estimate and Apportionment of The City of New York, in pursuance of the provisions of Section 442 of the Greater New York Charter, as amended, deeming it for the public interest so to do, proposes to change the map or plan of The City of New York by changing the grades of Forest avenue between Grove street and Gates avenue, and of Linden street between Grandview avenue and Prospect avenue, Borough of Queens, which proposed change is more particularly shown upon a map or plan bearing the signature of the President of the Borough and dated November 20, 1916.

Resolved, That this Board consider the proposed change at a meeting of the Board, to be held in the City Hall, Borough of Manhattan, City of New York, on Friday, September 21, 1917, at 10.30 o'clock a. m.

Resolved, That the Secretary of this Board cause these resolutions and a notice to all persons affected thereby that the proposed change will be considered at a meeting of the Board to be held at the aforesaid time and place, to be published in the City Record for ten days continuously, Sundays and legal holidays excepted, prior to the 21st day of September, 1917.

Dated, New York, September 8, 1917.
JOSEPH HAAG, Secretary, Board of Estimate and Apportionment, Municipal Building, Telephone, 4560 Worth. s8,19

NOTICE IS HEREBY GIVEN THAT THE Board of Estimate and Apportionment of The City of New York, deeming it for the public interest so to do, proposes to change the map or plan of The City of New York so as to change the grade of 6th street and the grade of 7th street between Stryker avenue and Polk avenue, Borough of Queens, and that a meeting of said Board will be held in Room 16, City Hall, Borough of Manhattan, City of New York, on Friday, September 21, 1917, at 10.30 o'clock a. m., at which such proposed change will be considered by said Board; all of which is more particularly set forth and described in the following resolutions adopted by the Board on June 29, 1917 (Cal. No. 249), notice of the adoption of which is hereby given, viz.:

Resolved, That the Board of Estimate and Apportionment of The City of New York, in pursuance of the provisions of Section 442 of the Greater New York Charter, as amended, deeming it for the public interest so to do, proposes to change the map or plan of The City of New York by changing the grade of 6th street and the grade of 7th street between Stryker avenue and Polk avenue, Borough of Queens, which proposed change is more particularly shown upon a map or plan bearing the signature of the President of the Borough and dated November 21, 1916.

Resolved, That this Board consider the proposed change at a meeting of the Board, to be held in the City Hall, Borough of Manhattan, City of New York, on Friday, September 21, 1917, at 10.30 o'clock a. m.

Resolved, That the Secretary of this Board cause these resolutions and a notice to all persons affected thereby that the proposed change will be considered at a meeting of the Board to be held at the aforesaid time and place, to be published in the City Record for ten days continuously, Sundays and legal holidays excepted, prior to the 21st day of September, 1917.

Dated, New York, September 8, 1917.
JOSEPH HAAG, Secretary, Board of Estimate and Apportionment, Municipal Building, Telephone, 4560 Worth. s8,19

NOTICE IS HEREBY GIVEN THAT AT THE meeting of the Board of Estimate and Apportionment held on June 29, 1917 (Cal. No. 250), the following resolutions were adopted:

Whereas, the Board of Estimate and Apportionment by a resolution adopted on September 15th, 1916, authorized a proceeding for acquiring title to 91st avenue (Fulton street, 8th street) from the Brooklyn Borough Line to 84th street (Digby street); and 84th street (Digby street) from 91st avenue (Fulton street, 8th street) to 90th road (Canoe place), Borough of Queens; and

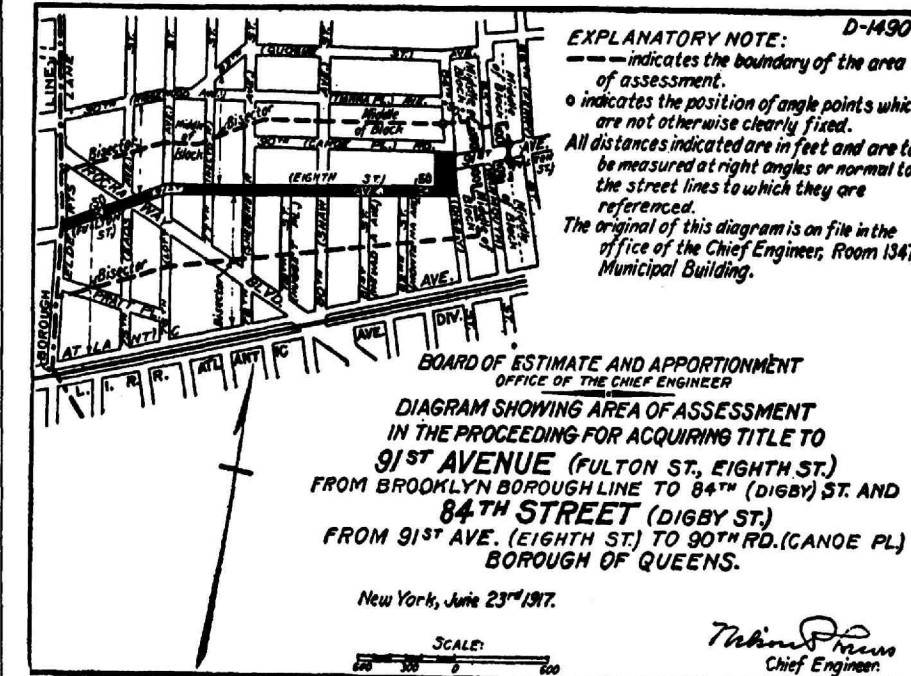
Whereas, the Board of Estimate and Apportionment on June 22nd, 1917, adopted a resolu-

tion changing the map or plan of the City of New York by changing the lines and grades of the street system within the territory bounded by 76th street (Center avenue), 88th avenue (Grand street, 3rd street), 80th street (Shaw avenue), 90th road (7th street), 84th (John) street, 91st avenue (8th street), 78th street Snediker avenue, and Rockaway boulevard, Borough of Queens,

Resolved, That the Board of Estimate and Apportionment consider the advisability of requesting the Corporation Counsel to apply to the

Supreme Court for an amendment of the proceeding herein to conform to the lines of the aforesaid streets required for the improvement as the same are now shown upon the map or plan of the City of New York.

Resolved, That the Board of Estimate and Apportionment, in pursuance of the provisions of the Greater New York Charter, as amended, hereby gives notice of a proposed modified area of assessment for benefit in this proceeding as proposed to be amended, which modified area is shown on the following diagram:



Resolved, That this Board consider the proposed modified area of assessment at a meeting of the Board to be held in the City of New York, Borough of Manhattan, Room 16, City Hall, on the 21st day of September, 1917.

Resolved, That the Secretary of this Board cause these resolutions and a notice to all persons affected thereby to be published in the City

Record for ten days continuously, Sundays and legal holidays excepted, prior to September 21st, 1917.

Dated, New York, September 8, 1917.
JOSEPH HAAG, Secretary, Board of Estimate and Apportionment, Municipal Building, Telephone, 4560 Worth. s8,19

NOTICE IS HEREBY GIVEN THAT THE Board of Estimate and Apportionment of The City of New York, deeming it for the public interest so to do, proposes to change the map or plan of The City of New York so as to establish lines and grades for Martense Court from Martense street to a line about 143 feet northerly therefrom, Borough of Brooklyn, and that a meeting of said Board will be held in Room 16, City Hall, Borough of Manhattan, City of New York, on Friday, September 21, 1917, at 10.30 o'clock a. m., at which such proposed change will be considered by said Board; all of which is more particularly set forth and described in the following resolutions adopted by the Board on July 3, 1917 (Cal. No. 1), notice of the adoption of which is hereby given, viz.:

Resolved, That the Board of Estimate and Apportionment of The City of New York, in pursuance of the provisions of Section 442 of the Greater New York Charter, as amended, deeming it for the public interest so to do, proposes to change the map or plan of The City of New York by establishing lines and grades for Martense Court from Martense street to a line about 143 feet northerly therefrom, Borough of Brooklyn, which proposed change is more particularly shown on a map or plan bearing the signature of the Commissioner of Public Works of the Borough and dated March 20, 1917.

Resolved, That this Board consider the proposed change at a meeting of the Board, to be held in the City Hall, Borough of Manhattan, City of New York, on the 21st day of September, 1917, at 10.30 o'clock a. m.

Resolved, That the Secretary of this Board cause these resolutions and a notice to all persons affected thereby that the proposed change will be considered at a meeting of the Board to be held at the aforesaid time and place, to be published in the City Record and the corporation newspapers for ten days continuously, Sundays and legal holidays excepted, prior to the 21st day of September, 1917.

Dated, New York, September 8, 1917.
JOSEPH HAAG, Secretary, Municipal Building, Telephone, 4560 Worth. s8,19

NOTICE IS HEREBY GIVEN THAT AT THE meeting of the Board of Estimate and Apportionment held on July 3, 1917 (Cal. No. 3), the following resolution was adopted:

Resolved, That the Board of Estimate and Apportionment hereby fixes Friday, September 21, 1917, at 10.30 o'clock a. m., and Room 16, City Hall, Borough of Manhattan, City of New York, as the time and place for a public hearing on a proposed amendment to Use District Map, Section No. 3, so as to include within a business district all the area not now so included, on both sides of East 188th street between Creston avenue and the west side of the Grand Boulevard and Concourse, between a line parallel to East 188th street and 100 feet northerly therefrom, measured at right angles, and a line parallel to East 188th street and 100 feet southerly therefrom, measured at right angles, as shown upon a map bearing the signature of the Secretary of the Committee on the City Plan dated July 27, 1917, Borough of The Bronx.

Dated, New York, September 8, 1917.
JOSEPH HAAG, Secretary, Board of Estimate and Apportionment, Municipal Building, Telephone, 4560 Worth. s8,19

NOTICE IS HEREBY GIVEN THAT AT THE meeting of the Board of Estimate and Apportionment held on July 3, 1917 (Cal. No. 4), the following resolution was adopted:

Resolved, That the Board of Estimate and Apportionment hereby fixes Friday, September 21, 1917, at 10.30 o'clock a. m., and Room 16, City Hall, Borough of Manhattan, City of New York, as the time and place for a public hearing on a proposed amendment to Use District Map No. 9, so as to include within an unrestricted district all the area not now so included in the area bounded on the north by Luring street, on the west by Card place, on the south by Corona avenue, and on the east by a line parallel to junction avenue and 100 feet westerly therefrom, measured at right angles, Borough of Queens, as shown upon a map bearing the signature of the Secretary of the Committee on the City Plan and dated June 25, 1917.

Dated, New York, September 8, 1917.
JOSEPH HAAG, Secretary, Board of Estimate and Apportionment, Municipal Building, Telephone, 4560 Worth. s8,19

NOTICE IS HEREBY GIVEN THAT AT THE meeting of the Board of Estimate and Apportionment held on Thursday, July 19, 1917 (Cal. No. 4), the Board continued to Friday, September 21, 1917, the hearing on a proposed amendment to paragraph (a) of Section 24 of the Building Zone Resolution, adopted by said Board on July 25, 1916, by adding at the end thereof the following:

Provided also that the Board of Appeals may, after public notice and hearing, extend for not to exceed six months the time within which

such ground-story framework, including the second tier of beams, shall be completed in any case where, in the judgment of said Board, actual construction or fabrication was begun early enough to allow under the then existing conditions adequate time for completion as above specified, and where such construction or fabrication was diligently prosecuted and where such completion has been prevented by conditions impossible to foresee and beyond the control of the owner and builder.

The hearing will be held in Room 16, City Hall, Borough of Manhattan, on Friday, September 21, 1917.

Dated, New York, September 8, 1917.
JOSEPH HAAG, Secretary, Board of Estimate and Apportionment, Municipal Building, Telephone, 4560 Worth. s8,19

NOTICE IS HEREBY GIVEN THAT AT THE meeting of the Board of Estimate and Apportionment held on July 19, 1917 (Cal. No. 4), the Board adopted the following resolutions fixing Friday, September 21, 1917, at 10.30 o'clock a. m., and Room 16, City Hall, Borough of Manhattan, as the time and place for a public hearing on a proposed amendment of Section 24 (a) of the Building Zone resolution, as recommended in a resolution presented to the Board by the President of the Board of Aldermen at the meeting held May 25, 1917 (Cal. No. 107):

Resolved, That the Board of Estimate and Apportionment hereby fixes Friday, September 21, 1917, and Room 16, City Hall, Borough of Manhattan, as the time and place for a Public Hearing on a proposed amendment of Section 24 (a) of the Building Zone Resolution, so as to read as follows:

Sec. 24. Completion and Restoration of Existing Buildings. (a) Nothing herein contained shall require any change in the plans, construction or designated use of a building for which a building permit has been heretofore issued, or plans for which are on file with the building superintendent or with the tenement house department at the time of the passage of this resolution, and a permit for the erection of which is issued within three months of the passage of this resolution and the construction of which, in either case, shall have been diligently prosecuted within [a] two years of the date of such permit, and the ground story of which, including the second tier of beams, shall have been completed within such two years, and which entire building shall be completed according to such plans as filed within five years from the date of the passage of this resolution. Provided, however, that any plan other than a plan for a garage for more than five motor vehicles, filed with the building superintendent or with the tenement house department on July 26 or July 27, 1916, and a permit for the erection of which is issued prior to December 25, 1916, shall be deemed to have been filed at the time of the passage of this resolution.

Note—Matter in italics is new; matter in brackets [] old matter to be omitted.

Dated, New York, September 8, 1917.
JOSEPH HAAG, Secretary, Board of Estimate and Apportionment, Municipal Building, Telephone, 4560 Worth. s8,19

NOTICE IS HEREBY GIVEN THAT THE Board of Estimate and Apportionment of The City of New York, deeming it for the public interest so to do, proposes to change the map or plan of The City of New York so as to close and discontinue East 19th street between Church avenue and Tennis Court (about 400 feet south of Church avenue), Borough of Brooklyn, and that a meeting of said Board will be held in Room 16, City Hall, Borough of Manhattan, City of New York, on Friday, September 21, 1917, at 10.30 o'clock a. m., at which such proposed change will be considered by said Board; all of which is more particularly set forth and described in the following resolutions adopted by the Board on June 27, 1917 (Cal. No. 53), notice of the adoption of which is hereby given, viz.:

Resolved, That the Board of Estimate and Apportionment of The City of New York, in pursuance of the provisions of Section 442 of the Greater New York Charter, as amended, deeming it for the public interest so to do, proposes to change the map or plan of The City of New York by closing and discontinuing East 19th street between Church avenue and Tennis Court (about 400 feet south of Church avenue), Borough of Brooklyn, which proposed change is more particularly shown upon a map or plan bearing the signature of the Commissioner of Public Works of the Borough, and dated April 10, 1917.

Resolved, That this Board consider the proposed change at a meeting of the Board, to be held in the City Hall, Borough of Manhattan, City of New York, on Friday, September 21, 1917, at 10.30 o'clock a. m.

Resolved, That the Secretary of this Board cause these resolutions and a notice to all per-

The City of New York, Borough of Manhattan
in the City Hall, on September 21, 1917, and
that at the same time and place a public hearing
thereon will then and there be had.

Resolved, That the Secretary of this Board
cause these resolutions and a notice to all per-
sons affected thereby to be published in the City

Record and in the corporation newspapers for ten days continuously, Sundays and legal holidays excepted, prior to the 21st day of September, 1917.

Dated, New York, September 8, 1917.
JOSEPH HAAG, Secretary, Board of Estimate and Apportionment, Municipal Building, Telephone, 4560 Worth.

NOTICE IS HEREBY GIVEN THAT AT the meeting of the Board of Estimate and Apportionment held on July 19, 1917 (Cal. No. 177), the following resolutions were adopted: Whereas, The Board of Estimate and Apportionment by resolution adopted on March 7, 1912, authorized the acquisition of title to East 17th street from Avenue L to a point about 480 feet north of Avenue N; to East 18th street from Avenue L to a point about 465 feet north of Avenue P; and to East 19th street from the southerly line of Avenue M to a point about 560 feet north of Avenue P in the Borough of Brooklyn, and directed that the entire cost and expense of the proceeding should be assessed upon the property deemed to be benefited thereby and located within an area of assessment laid out in the resolution authorizing the proceeding for acquiring title to the said streets; and

Whereas, The Board of Estimate and Apportionment is considering the advisability of reconsidering its action with respect to the distribution of the cost and expense of such proceeding and of making a new determination concerning the same so as to place 50 per cent. of the entire cost and expense of the proceeding upon the Borough of Brooklyn and the remainder of such cost and expense, excluding such proportion of the cost of buildings as may be placed upon the City at large under the provisions of the Charter as amended, upon the property within the following area:

Beginning at the intersection of a line midway between Avenue K and Avenue L with a line midway between East 16th street and East 17th street; thence easterly along the line midway between Avenue K and L to a line midway between East 18th street and East 19th street; thence southerly along the line midway between East 18th street and East 19th street to the south line of Avenue M; thence easterly along the south line of Avenue M to a point midway between East 19th street and Ocean avenue; thence southerly along the line midway between East 19th street and Ocean avenue to a point 560 feet north of the north line of Avenue P; thence westerly and always distant 560 feet north of the north line of Avenue P to a line midway between East 18th street and East 19th street; thence southerly along the line midway between East 18th street and East 19th street to the north line of Avenue P; thence westerly and always distant 465 feet north of the north line of Avenue P to a line midway between East 17th street and East 18th street; thence southerly along the line midway between East 17th street and East 18th street to a point 480 feet north of the north line of Avenue N; thence westerly and always distant 480 feet north of the north line of Avenue N to a line midway between East 16th street and East 17th street; thence southerly along the line midway between East 16th street and East 17th street to the point of beginning.

The 50 per cent. of the entire cost and expense of the proceeding to be placed upon the Borough of Brooklyn is to be collected with the first tax levy imposed subsequent to the date when the proceeding is confirmed.

Resolved, That this Board consider the proposed change in the distribution of the assessment at a meeting of the Board to be held in the City Hall, on September 21, 1917, and that at the same time and place a public hearing thereon will then and there be had.

Resolved, That the Secretary of this Board cause these resolutions and a notice to all persons affected thereby to be published in the City Record and in the corporation newspapers for ten days continuously, Sundays and legal holidays excepted, prior to the 21st day of September, 1917.

Dated, New York, September 8, 1917.
JOSEPH HAAG, Secretary, Board of Estimate and Apportionment, Municipal Building, Telephone, 4560 Worth.

NOTICE IS HEREBY GIVEN THAT AT THE meeting of the Board of Estimate and Apportionment held on July 19, 1917 (Cal. No. 178), the following resolutions were adopted:

Whereas, The Board of Estimate and Apportionment by resolution adopted on January 15, 1909, and amended on April 18, 1912, authorized the acquisition of title to Avenue N, from Gravesend avenue to Flatlands avenue; to East 21st street, from Avenue M to a point about 70 feet south of Avenue O; to East 22nd street, from Avenue M to Kings Highway; to East 23rd street, from Avenue M to Kings Highway; to East 24th street, from Avenue M to Kings Highway; to East 25th street, from Avenue M to Kings Highway; and to Avenue O, from the westerly line of the former Village of South Greenfield at the intersection of East 23rd street to East 26th street, in the Borough of Brooklyn, and directed that the entire cost and expense of the proceeding should be assessed upon the property deemed to be benefited thereby and located within an area of assessment laid out in the resolution authorizing the proceeding for acquiring title to the said streets; and

Whereas, The Board of Estimate and Apportionment is considering the advisability of reconsidering its action with respect to the distribution of the cost and expense of such proceeding and of making a new determination concerning the same so as to place 40 per cent. of the entire cost and expense of the proceeding upon the Borough of Brooklyn and the remainder of such cost and expense, excluding such proportion of the cost of buildings as may be placed upon the City at large under the provisions of the Charter as amended, upon the property within the following area:

Beginning at a point on a line midway between West street and Gravesend avenue where it is intersected by the prolongation of a line midway between Avenue M and Avenue N, and running thence easterly along the said line midway between Avenue M and Avenue N and along the prolongation of the said line to the intersection with a line midway between Ocean avenue and East 21st street; thence northwardly along the said line midway between Ocean avenue and East 21st street to the intersection with a line distant 100 feet north of and parallel with the northerly line of Avenue M; the said distance being measured at right angles to Avenue M; thence easterly along the said line parallel with Avenue M to the intersection with a line midway between East 22nd street and East 23rd street; thence northwardly along the said line midway between East 22nd street and East 23rd street to the intersection with a line midway between Avenue L and Avenue M; thence easterly along the said line midway between Avenue L and Avenue M to the intersection with a line midway between East 27th street and East 28th street; thence southwardly along the said line midway between East 27th street and East 28th street to the intersection with a line midway between Avenue M and Avenue N; thence easterly along the said line midway between Avenue M and Avenue N to the intersection with a line midway between East 35th street and East

36th street as these streets are laid out north of Flatlands avenue; thence southwardly along the said line midway between East 35th street and East 36th street and along the prolongation of the said line to the intersection with a line midway between East 36th street and East 37th street as these streets are laid out south of Flatlands avenue; thence southwardly along the said line midway between East 36th street and East 37th street to the intersection with a line parallel with Flatlands avenue and passing through a point on the southwesterly line of East 35th street where it is intersected by the prolongation of a line midway between Avenue N and Avenue O; thence southwardly along the said line parallel with Flatlands avenue to the intersection with the southwesterly line of East 35th street; thence westwardly along the said prolongation of a line midway between Avenue N and Avenue O to the intersection with a line midway between East 27th street and East 28th street; thence southwardly along the said line midway between East 27th street and East 28th street to the intersection with a line bisecting the angle formed by the intersection of the prolongations of the southerly line of Kings Highway and the northerly line of Avenue P as these streets are laid out between East 24th street and East 25th street; thence southwardly along the said bisecting line to the intersection with a line distant 100 feet southeasterly from and parallel with the southeasterly line of Kings Highway as this street is laid out between East 23rd street and East 24th street; the said distance being measured at right angles to Kings Highway; thence southwardly along the said line parallel with Kings Highway to the intersection with a line midway between East 23rd street and East 24th street; thence southwardly along the said line midway between East 23rd street and East 24th street to the intersection with a line distant 100 feet southerly from and parallel with the southerly line of Avenue P; the said distance being measured at right angles to Avenue P; thence westwardly along the said line parallel with Avenue P to the intersection with a line midway between Ocean avenue and East 21st street; thence northwardly along the said line midway between Ocean avenue and East 21st street to the intersection with a line midway between Avenue N and Avenue O; thence westwardly along the said line midway between Avenue N and Avenue O and along the prolongation of the said line to the intersection with a line midway between West street and Gravesend avenue; thence northwardly along the said line midway between West street and Gravesend avenue to the point of place of beginning.

The 40 per cent. of the entire cost and expense of the proceeding to be placed upon the Borough of Brooklyn is to be collected with the first tax levy imposed subsequent to the date when the proceeding is confirmed.

Resolved, That this Board consider the proposed change in the distribution of the assessment at a meeting of the Board to be held in the City Hall, on September 21, 1917, and that at the same time and place a public hearing thereon will then and there be had.

Resolved, That the Secretary of this Board cause these resolutions and a notice to all persons affected thereby to be published in the City Record and in the corporation newspapers for ten days continuously, Sundays and legal holidays excepted, prior to the 21st day of September, 1917.

Dated, New York, September 8, 1917.
JOSEPH HAAG, Secretary, Board of Estimate and Apportionment, Municipal Building, Telephone, 4560 Worth.

NOTICE IS HEREBY GIVEN THAT AT the meeting of the Board of Estimate and Apportionment held on July 19, 1917 (Cal. No. 179), the following resolutions were adopted: Whereas, The Board of Estimate and Apportionment of The City of New York is considering the advisability of instituting proceedings to acquire title to the real property required for the opening and extending of Henwood place from Morris avenue to Walton avenue, in the Borough of the Bronx, City of New York; and

Whereas, The Board of Estimate and Apportionment is authorized and required at the time of the adoption of the resolution directing the institution of proceedings to acquire title to the real property required for the foregoing improvement to fix and determine upon an area or areas of assessment for benefit for said proceedings;

Resolved, That the Board of Estimate and Apportionment, in pursuance of the provisions of Section 973 of the Greater New York Charter as amended, hereby gives notice that the proposed area of assessment for benefit in this proceeding is as follows:

Bounded on the north by a line distant 100 feet north of and parallel with the northerly line of Henwood place, the said distance being measured at right angles to Henwood place, and by the prolongation of the said line; on the east by the westerly lines of the Grand Boulevard and Concourse and of Morris avenue; on the south by a line distant 100 feet southerly from and parallel with the southerly line of Henwood place, the said distance being measured at right angles to Henwood place and by the prolongation of the said line; and on the west by a line midway between Walton avenue and Townsend avenue.

Resolved, That this Board consider the proposed area of assessment at a meeting of the Board to be held in the City of New York, Borough of Manhattan, in the City Hall, on Friday, September 21, 1917, and that at the same time and place a public hearing thereon will then and there be had.

Resolved, That the Secretary of this Board cause these resolutions and a notice to all persons affected thereby to be published in the City Record for ten days, exclusive of Sundays and legal holidays, prior to Friday, September 21, 1917.

Dated, New York, September 8, 1917.
JOSEPH HAAG, Secretary, Board of Estimate and Apportionment, Municipal Building, Telephone, 4560 Worth.

Notice of Public Hearings.

FRANCHISE MATTERS.

PUBLIC NOTICE IS HEREBY GIVEN THAT the meeting of the Board of Estimate and Apportionment held this day, the following resolutions were adopted:

Whereas, The Merchants Refrigerating Company, has, by a petition dated April 16, 1917, made application to this Board for certain modifications in and to the contract dated October 21, 1910, as amended by said contract dated May 15, 1913, authorizing said Company to construct, maintain and operate conduits for refrigeration purposes within limited districts in the Borough of Manhattan; and

Whereas, Sections 72, 73 and 74 of the Greater New York Charter, as amended by Chapters 629 and 630 of the Laws of 1905, and Chapter 467 of the Laws of 1914, provide for the manner and procedure of making such grants; and

Whereas, The Board of Estimate and Apportionment is considering the advisability of reconsidering its action with respect to the distribution of the cost and expense of such proceeding and of making a new determination concerning the same so as to place 40 per cent. of the entire cost and expense of the proceeding upon the Borough of Brooklyn and the remainder of such cost and expense, excluding such proportion of the cost of buildings as may be placed upon the City at large under the provisions of the Charter as amended, upon the property within the following area:

Dated, New York, September 8, 1917.
JOSEPH HAAG, Secretary, Board of Estimate and Apportionment, Municipal Building, Telephone, 4560 Worth.

Resolved, That the following form of the resolution for the consent or right applied for by the Merchants Refrigerating Company, containing the form of proposed contract for the grant of such right, be hereby introduced and entered in the minutes of this Board, as follows, to wit:

Resolved, That the Board of Estimate and Apportionment hereby consents to certain modifications in the terms and conditions of the said contract of October 21, 1910, as amended by said contract of May 15, 1913, such as amended terms and conditions being fully set forth and described in the following form of proposed contract for the grant thereof, embodying such terms and conditions as modify or alter said contract of October 21, 1910, as amended by said contract of May 15, 1913, which said contract of October 21, 1910, as amended, otherwise remains unchanged as to all the other terms and conditions expressed therein, and that the Mayor of The City of New York be and he hereby is authorized to execute and deliver such contract in the same and on behalf of The City of New York, as follows, to wit:

PROPOSED FORM OF CONTRACT
THIS CONTRACT, made and executed in duplicate this day of , 1917, by and between The City of New York (hereinafter called the City), party of the first part, by the Mayor of said City, acting for and in the name of said City, under and in pursuance of the authority of the Board of Estimate and Apportionment of said City, and the Merchants Refrigerating Company (hereinafter called the Company), party of the second part, witnesseth:

Whereas, By contract dated October 21, 1910, the City granted to the Company the right and privilege to construct, maintain and operate conduits of a maximum outside diameter of twelve (12) inches in and under the surface of the streets in certain districts in the Borough of Manhattan, City of New York, for the purpose of supplying refrigeration to consumers, upon certain conditions therein fully set forth, and

Whereas, By resolution adopted April 24, 1913, approved by the Mayor April 28, 1913, and by contract dated May 15, 1913, said contract of October 21, 1910, was amended and modified by extending District No. 2 named and described in Section 1 thereof, and by increasing the annual payments and security deposit specified in Section 2, Subdivisions Second and Twenty-third thereof; and

Whereas, By a petition dated April 16, 1917, the Company has applied to the Board for a further modification of said contract of October 21, 1910,

By increasing the maximum outside diameter of the conduits which may be constructed thereunder from 12 inches in diameter to 35x20 inches.

Now, Therefore, in consideration of the increased annual payments herein provided for and of the mutual covenants herein contained the parties hereto do hereby covenant and agree as follows:

Section 1. Section 1 of said contract of October 21, 1910, as heretofore amended is hereby amended by changing and modifying the first paragraph of said section to read as follows:

Section 1. The City hereby grants to the Company, subject to the conditions and provisions hereinafter set forth, the right and privilege to construct, maintain and operate certain conduits with the necessary branches and extensions therefrom, leading directly into private property, for the sole purpose of supplying refrigeration to consumers, provided that except as hereinafter specified in this section, no conduit be of a greater outside diameter than twelve (12) inches, including insulation or other covering; the same to be constructed and operated only beneath the surface of such of the streets, avenues and highways situated within the Borough of Manhattan, City of New York, as are included within the districts bounded and described as follows:

Section 1 of said contract is further amended by adding to said section, at the end thereof, the following new paragraph:

In the following locations the company shall have the right to construct, maintain and operate a conduit of an outside diameter, including insulation and other covering not exceeding 20 x 14 inches:

In North Moore street from a point about 138 feet 6 inches east of the easterly line of Hudson street, westerly along North Moore street to Hudson street, thence southerly along Hudson street to Harrison street; then westerly along Harrison street to the southwesterly corner of Staple and Harrison streets with a branch from the Hudson Street line westerly along Franklin street to a point about 167 feet west of the westerly line of Hudson street.

In the street from a point about 87 feet north of the northerly line of Duane street, southerly along Staple street - 14 across Duane street and the triangle known as Duane Park to the southerly line of Duane street at a point about 125 feet west of westerly line of Hudson street.

In the following locations the Company shall have the right to construct and maintain a conduit of an outside diameter, including insulation and other covering not exceeding 20 x 14 inches:

In Staple street from a point about 85 feet north of the northerly line of Duane street to a point about 85 feet north of the northerly line of Jay street with two connections to abutting buildings between Duane and Jay streets.

In Jay street from the center line of Staple street to a point about 92 feet west of the westerly line of Staple street with one connection to an abutting building.

In Franklin street from a point about 197 feet east of the easterly line of Greenwich street to the center line of Washington street with four connections to abutting buildings.

In Washington street from the center line of Franklin street to a point about 20 feet south of the southerly line of North Moore street with two connections to abutting buildings.

Section 2, Subdivisions Second, Clause (b) is amended to read as follows:

(b) From October 21, 1910, to May 15, 1913, an annual sum which shall be equal to two (2) per cent. of its gross annual receipts, but which sum shall not be less than eight hundred dollars (\$800).

From May 15, 1913, to October 21, 1915, an annual sum which shall be equal to two (2) per cent. of its gross annual receipts, but which sum shall not be less than one thousand six hundred dollars (\$1,600).

From October 21, 1915, to October 21, 1917, an annual sum which shall be equal to three (3) per cent. of its gross annual receipts, but which sum shall not be less than two thousand four hundred dollars (\$2,400).

From October 21, 1917, to October 21, 1920, an annual sum which shall be equal to four (4) per cent. of its gross annual receipts, but which sum shall not be less than three thousand dollars (\$3,000).

From October 21, 1920, to October 21,

1925, an annual sum which shall be equal to four (4) per cent. of its gross annual receipts, but which sum shall not be less than three thousand five hundred dollars (\$3,500).

The gross receipts mentioned above shall be the total receipts of the Company and of any subsidiary of the Company and of any purchaser of refrigeration from the Company for purpose of resale from all business of furnishing refrigeration to consumers.

Section 2, Subdivision Second, Clause (c) first and second paragraphs are hereby amended to read as follows:

(c) An annual payment for each linear foot of conduit constructed within the limits of the streets (excepting, however, such conduits as are constructed within the vault space or vault spaces of any building or buildings used or occupied exclusively by the Company for the purpose of its business), as follows:

For conduits of outside dimensions, including insulation and other covering, not exceeding 12 inches in diameter, twenty-five cents (25 cents).

For conduits of outside dimensions, including insulation and other covering, exceeding 12 inches in diameter, but not exceeding 20 x 14 inches, thirty cents (30 cents).

For conduits of outside dimensions, including insulation and other covering, exceeding 20 x 14 inches, thirty-five cents (35 cents).

An annual payment of two dollars (\$2) for each manhole constructed within the limits of any street, avenue or highway.

SECTION 2. It is mutually understood and agreed that except as expressly provided herein, nothing in this contract contained shall be deemed to affect in any manner the provisions of the contract entered into between the City and the Company, dated October 21, 1910, as amended by said resolution adopted April 24, 1913, approved by the Mayor April 28, 1913, and by said contract dated May 15, 1913; and the Company promises, covenants and agrees on its part and behalf to conform to and abide by and perform all the terms, conditions and requirements in all the contracts, amendments and modifications of such contract of October 21, 1910, as modified by said resolution and by said contract as further modified by the provisions of this instrument.

SECTION 3. This contract shall take effect on the date of the execution thereof by the Mayor. In witness whereof, The party of the first part, by its Mayor, hereunto duly authorized by the Board of Estimate and Apportionment of said City, has caused the corporate name of said City to be hereunto signed, and the corporate seal of said City to be hereunto affixed, and the party of the second part, by its officers hereunto duly authorized, has caused its corporate name to be hereunto signed and its corporate seal to be hereunto affixed the day and year first above written.

THE CITY OF NEW YORK.

By Mayor.

Attest: City Clerk.
THE MERCHANTS REFRIGERATING CO.,
By President.

[SEAL] Secretary.
Attest: (Here add acknowledgments.)

Resolved, That the results of the inquiry made by this Board as to the money value of the proposed franchise and the adequacy of the compensation proposed to be paid therefor and of the terms and conditions as are specified and fully set forth in the said contract dated October 21, 1910, as amended by said contract dated May 15, 1913, as further amended by the foregoing form of proposed contract for the consent to such modifications and alterations;

Resolved, That these preambles and resolutions, including the said resolution for the consent of the City of New York to the modifications and alterations as applied for by the Merchants Refrigerating Company, and the said form of a proposed contract for the grant of such franchise or right, containing said results of such inquiry, after the same shall be entered in the minutes of this Board, shall be published in full for at least fifteen (15) days immediately prior to Friday, September 21, 1917, in the City Record, together with the following notice, to wit:

NOTICE IS HEREBY GIVEN that the Board of Estimate and Apportionment before authorizing any contract for the consent of the City to certain modifications and amendments in and to the terms and conditions of the said contract of October 21, 1910, as amended by said contract of May 15, 1913, such modifications and amendments being fully set forth and described in the foregoing form of proposed contract for the grant of such franchise or right, and before adopting any resolution authorizing such contract, will, at a meeting of said Board, to be held in Room 1307, Municipal Building, Borough of Manhattan, City of New York, on Friday, September 21, 1917, at 10:30 a. m., hold a public hearing thereon at which citizens shall be entitled to appear and be heard.

Resolved, That a notice of such hearing, stating that copies of the proposed contract and resolution of consent thereto may be obtained by all those interested therein at the Bureau of Franchises, Room 1307, Municipal Building, Centre and Chambers streets, Borough of Manhattan, shall be published at least twice at the expense of the proposed grantee, during the ten (10) days immediately prior to Friday, September 21, 1917, in the "Journal of Commerce" and "Evening World," the two daily newspapers in which the petition and notice of hearing thereon have been published.

JAMES D. MCGANN, Assistant Secretary, Room 1307, Municipal Building, Telephone, 4560 Worth.

Dated, New York, June 29, 1917.

PUBLIC NOTICE IS HEREBY GIVEN THAT at the meeting of the Board of Estimate and Apportionment held this day, the following resolutions were adopted:

Whereas, The Staten Island Rapid Transit Railway Company has, under date of April 25, 1917, made application to this Board for the grant of the right, privilege and franchise to construct, maintain and operate five standard gauge railroad tracks over and across Western Avenue in the Third Ward, Borough of Richmond; and

Whereas, Sections 72, 73 and 74 of the Greater New York Charter, as amended by Chapters 629 and 630 of the Laws of 1905, and Chapter 467 of the Laws of 1914, provide for the manner and procedure of making such grants; and

Whereas, In pursuance of such laws, this Board adopted a resolution on June 1, 1917, fixing the date for public hearings thereon as June 29, 1917, at which citizens were entitled to appear and be heard, and publication was had for at least two (2) days in the "Brooklyn Times" and the "Evening World," newspapers designated by the Mayor, and in the City Record for ten (10) days immediately prior to the date of hearing, and the public hearing was duly held on such day; and

Whereas, This Board has made inquiry as to the money value of the franchise or right applied for and proposed to be granted to The Staten Island Rapid Transit Railway Company, and the adequacy of the compensation proposed to be paid therefor; now, therefore, it is

Resolved, That the following form of the resolution for the grant of the franchise or right

applied for by The Staten Island Rapid Transit Railway Company, containing the form of proposed contract for the grant of such franchise or right, be hereby introduced and entered in the minutes of this Board, as follows, to wit:

Resolved, That the Board of Estimate and Apportionment hereby grants to The Staten Island Rapid Transit Railway Company the franchise or right fully set out and described in the following form of proposed contract for the grant thereof, embodying all of the terms and conditions, including the provisions as to rates, fares and charges upon and subject to the terms and conditions in said proposed form of contract contained, and that the Mayor of The City of New York be and he hereby is authorized to execute and deliver such contract in the name and on behalf of The City of New York, as follows, to wit:

PROPOSED FORM OF CONTRACT.

This Contract, made and executed in duplicate this day of September, 1917, by and between THE CITY OF NEW YORK (hereinafter called the City), party of the first part, by the Mayor of said City, acting for and in the name of said City, under and in pursuance of the authority of the Board of Estimate and Apportionment of said City (hereinafter called the Board), and THE STATEN ISLAND RAPID TRANSIT RAILWAY COMPANY (hereinafter called the Company), party of the second part, WITNESSETH:

In consideration of the mutual covenants and agreements herein contained, the parties hereto do hereby covenant and agree as follows:

SECTION 1. The City hereby grants to the Company, subject to the conditions and provisions hereinafter set forth, the right and privilege to construct, maintain and operate, five (5) standard gauge railroad tracks over and across Western Avenue in the Third Ward, Borough of Richmond, the center line of the northerly four of said five tracks to be approximately one thousand five hundred and thirty (1,530) feet northerly from the center line of Washington Avenue; said five tracks to connect the terminal yard of the Company located on either side of Western Avenue.

All as shown on a map entitled:

"Map showing proposed tracks across Western Ave., the Third Ward, Borough of Richmond, City of New York to accompany the petition of April 25th, 1917—The Staten Island Rapid Transit Ry. Co. to the Board of Estimate and Apportionment."

—Signed by W. H. Averell, General Manager, and Wm. B. Redgrave, District Engineer, which map is attached to and made a part of this contract.

SECTION 2. The grant of this right and privilege is subject to the following conditions, which shall be complied with by the Company:

First—The said right and privilege to construct, maintain and operate said railroad tracks shall be held and enjoyed by the Company from the date on which this contract is signed by the Mayor to and until October 28, 1934, with the privilege of renewal of said contract for the further period of twenty-five (25) years, upon a fair revaluation of such right and privilege.

If the Company shall determine to exercise its privilege of renewal it shall make application to the Board at any time not earlier than two (2) years and not later than one (1) year before the expiration of the original term of this contract. The time within which such application for renewal must be made is of the essence of this contract, and a failure of the Company to present its application within the time fixed shall be considered as an election on the part of the Company not to take advantage of the renewal privilege and as a relinquishment of its right to such renewal, in which event the franchise shall terminate on the last day of the original term of this contract. The determination of the revaluation shall be sufficient if agreed to in writing by the Company and the Board, but in no case shall the annual rate of compensation to the City be fixed at a less amount than the sum required to be paid during the last year prior to the termination of the original term of this contract.

If the Company and the Board shall not reach such agreement on or before the day nine (9) months before the expiration of the original term of this contract, then the parties hereby agree that the annual rate for the renewal term shall be determined by three disinterested persons selected in the following manner:

One disinterested person shall be chosen by the Board; one disinterested person shall be chosen by the Company; these two shall choose a third disinterested person, and the three so chosen shall act as appraisers and shall make the revaluation aforesaid. Such appraisers shall be chosen at least six (6) months prior to the expiration of the original term of this contract, and their report shall be filed with the Board within three (3) months after they are chosen. They shall act as appraisers and not as arbitrators. They may base their judgment upon their own experience and upon such information as they may obtain by inquiries and investigation, without the presence of either party. They shall have the right to examine any of the books of the Company and its officers under oath. The valuation so ascertained and agreed to by any two of such appraisers shall be conclusive upon both parties, but no annual sum shall in any event be less than the sum required to be paid for the last year of the original term of this contract. If in any case the annual rate shall not be fixed prior to the termination of the original term of this contract, then the Company shall pay the annual rate theretofore prevailing until the new rate shall be determined, and shall then make up to the City the amount of any excess of the annual rate then determined over the previous annual rate. The entire expense of such appraisal shall be borne jointly by the City and the Company, each paying one-half thereof.

Second—The Company shall pay to the City for this right and privilege during the original term of this contract expiring October 28, 1934, the following sums of money:

(a) The sum of one thousand dollars (\$1000) in cash within three (3) months after the date on which this contract is signed by the Mayor and before anything is done in exercise of the privilege hereby granted.

(b) From the date when the annual charges commence as hereinafter provided until October 28, 1924, the annual sum of five hundred dollars (\$500).

During the succeeding term of five (5) years, the annual sum of seven hundred and fifty dollars (\$750).

During the last term of five (5) years the annual sum of one thousand dollars (\$1000).

The annual charges shall commence on the date upon which the Company obtains the permission and approval of the Public Service Commission as required by Section 53 of the Public Service Commission Law. The Company hereby agrees to file its application with the Public Service Commission for such permission and approval within ten (10) days from the date upon which this contract is signed by the Mayor.

The annual charges as above shall be paid into the treasury of the City on November 1 of each year, and shall be for the amount due to September 30 next preceding; provided that the first annual payment shall be only for that portion of the first annual charge as the time between the date when the annual charges commence as hereinafter provided and September 30 following shall bear to the whole of one year.

Any and all payments to be made by the terms of this contract to the City by the Company,

shall not be considered in any manner in the nature of a tax, but such payments shall be made in addition to any and all taxes of whatsoever kind or description, now or hereafter required to be paid by any ordinance of the City, or resolution of the Board, or any law of the State of New York.

Third—The annual charges or payments herein provided for shall continue throughout the whole term of this contract, notwithstanding any clause in any statute or in the charter of any railroad or railway company providing for payment for railroad or railway rights or franchises at a different rate.

Fourth—The rights and privileges hereby granted shall not be assigned or transferred, either in whole or in part, whether by consolidation, merger, reorganization or otherwise, or leased or sublet in any manner, either in whole or in part, without the consent of the City, acting by the Board, evidenced by an instrument under seal, anything herein contained to the contrary thereof in any way notwithstanding, and the granting, giving or waiving of any one or more of such consents shall not render unnecessary any subsequent consent or consents, nor shall the title thereto, or right, interest or property therein pass to or vest in any other person or corporation whatsoever, either by the act of the Company or by operation of law, whether under the provisions of the statutes relating to the consolidation, merger or reorganization of corporations or otherwise, unless, in addition to obtaining the above consent of the Board, the proposed successor in title to the rights of the Company shall file with the Board an instrument under seal, agreeing to assume and be bound by each and all of the terms and conditions of this contract and agreeing to waive any more favorable conditions created by its charter or any statute relating to the consolidation, merger or reorganization of corporations or otherwise. The filing of such agreement shall constitute a condition precedent to the passing to or vesting in such proposed successor in title to the rights of the Company of the rights and privileges hereby granted, or of any portion thereof, or of any right, interest or property therein. In case of the failure of such proposed successor in title to the rights of the Company to file such agreement within sixty (60) days after the date on which such successor in title is to take effect, the right and privilege hereby granted may be forfeited, or the consent of the City provided for herein may be revoked by resolution of the Board.

Fifth—Upon the termination of the original term of this contract, or if the same be renewed, then at the termination of the said renewal term, or upon the termination or forfeiture of the right and privilege hereby granted for any cause, or upon the dissolution of the Company before the termination of the term of this contract, or the property of the Company constructed or existing pursuant to this contract within the streets shall become the property of the City without cost, and the same may be used or disposed of by the City for any purpose whatsoever, or the same may be leased to any person or individual.

If, however, at any time preceding the date upon which this contract shall terminate the Board shall so order by resolution and give notice to the Company that the Company shall, upon the termination of this contract, remove any and all of its tracks and other property constructed or existing pursuant to this contract and the said streets shall be restored to their original condition at the sole cost and expense of the Company.

Sixth—The Company shall commence and complete the construction of the tracks and appurtenances herein authorized within three (3) years from the date upon which this contract is signed by the Mayor, otherwise this right and privilege shall cease and terminate.

Seventh—The tracks hereby authorized shall be constructed and maintained across Western Avenue upon a bridge or viaduct. The Company shall pay the entire cost of the construction and maintenance of such tracks and bridge or viaduct and in addition shall pay the following:

(a) The cost of the protection of all surface and subsurface structures which shall be in any way disturbed by the construction, reconstruction, repair or removal of such tracks, and the bridge or viaduct.

(b) All changes in sewer or other subsurface structures made necessary by the construction, reconstruction, repair or removal of the said tracks and the bridge or viaduct including the laying or relaying of pipes, conduits, sewers or other structures.

(c) The replacing or restoring the pavement in said street which may be disturbed during the construction, reconstruction, repair or removal of the tracks, and the bridge or viaduct.

(d) The inspection of all work during the construction, reconstruction, repair or removal of the tracks, and the bridge or viaduct, as herein provided, which may be required by the President of the Borough of Richmond and the Commissioner of Water Supply, Gas and Electricity.

Eighth—Before the work of construction, reconstruction, repair or removal shall be begun the Company shall obtain permits to do the work from the President of the Borough of Richmond and from the Commissioner of Water Supply, Gas and Electricity. The Company shall perform all the duties which may be imposed upon it by these officials as conditions of such permits, provided such conditions are not inconsistent with the provisions of this contract. The Company shall submit to these officials working plans, which shall include and show in detail the method of construction, reconstruction, repair or removal of said railroad tracks and the bridge or viaduct, and the mode of protection of or changes in all subsurface structures required by such construction, reconstruction, repair or removal.

Ninth—The bridge or viaduct to be constructed under this contract shall, subject to the approval of the President of the Borough of Richmond, be constructed in a single span from house-line to house-line, and there shall not be any supporting columns erected in the street. Such bridge or viaduct shall have a vertical clearance of not less than sixteen (16) feet above the surface of said street at the center line thereof and shall have drip-pans placed under the same for the entire width of the street. The said tracks and bridge or viaduct shall be constructed, maintained and operated at the expense of the Company, subject to the supervision, control and inspection of the proper authorities of the City who have jurisdiction over such matters under the Charter of the City or under this contract.

Tenth—Should the grade or lines of Western Avenue be changed at any time during the term of this contract, whether original or renewal, the Company shall, at its own cost and expense, change or reconstruct the said bridge or viaduct under the supervision of the proper authorities of the city so that there shall be at all times a vertical clearance of not less than sixteen (16) feet above the surface of the street at the center line thereof, and that no portion of the piers or abutments of said bridge or viaduct shall encroach within the lines of said street as changed.

Should Western Avenue be widened, the Company shall make no claim for, nor shall it be entitled, as against the City, to any compensation or damages by reason of the taking of any portion of the piers or abutments of the bridge or viaduct in condemnation proceedings.

Eleventh—Free and uninterrupted access to and passage over Western Avenue shall be main-

tained at all times, both during construction and thereafter, unless otherwise directed by the President of the Borough of Richmond, and no cars shall be allowed to stand upon said railroad tracks within the limits of said street.

Twelfth—This right and privilege is granted on the further and express condition that all laws or ordinances now in force, or which may hereafter be adopted, shall be strictly complied with.

Thirteenth—This grant is upon the express condition that the Company, within thirty (30) days after the signing of this contract by the Mayor, and before anything is done in exercise of the rights and privileges hereby granted, shall deposit with the Comptroller of the City the sum of two thousand dollars (\$2,000), either in money or securities to be approved by the Comptroller, which fund shall be security for the performance by the Company of all the terms and conditions of this contract and for its compliance with all the orders of the Board and of the officials of the City acting under the powers herein reserved. From the said fund deductions may be made as hereinafter provided.

(a) Should the Company, within such time after notice as may be herein prescribed, or where no time is prescribed, within such time as the Board or the proper official of the City may hereafter prescribe, fail to comply with the provisions of this contract or with the orders of the Board or of the officials of the City herein named or referred to, relating to:

Protecting the City's structures during the construction, reconstruction, repair or removal of the tracks and bridge or viaduct hereby authorized,

Protecting the Company's tracks, appurtenances or other structures during the performance of any public work or as may be required on account of the changing of the lines or grades of the streets,

Or with any other provision of this contract which may affect the repair, protection and maintenance of the streets or of the City's structures within the streets,

the City shall have the right to cause the work to be done or the defect remedied and to reimburse itself for the cost of such work, by deducting such cost, with interest from the security fund hereinabove provided for. Such deduction shall be made by the Comptroller upon the direction of the Board.

(b) Should the Company, within ten (10) days after demand has been made upon it, fail to pay to the City the cost of any alterations to the sewerage or drainage systems occasioned by the construction, maintenance or operation of the tracks and bridge or viaduct hereby authorized, or fail to repay to the City any damages caused to persons or property which the City shall be compelled to pay by reason of the construction, maintenance or operation of the said tracks and bridge or viaduct, or by reason of any acts or defaults of the Company in connection therewith, the City shall have the right to collect such costs or damages, with interest, by deducting the amount of the same, with interest, from the security fund hereinabove provided for. Such deduction shall be made by the Comptroller upon the direction of the Board.

(c) Should the Company fail to pay to the City the annual charges required to be paid by this contract, within the time fixed for the payment thereof, the City shall have the right to collect the amount of such charges, with interest, by deducting the same from the security fund hereinabove provided for. Such deduction shall be made by the Comptroller without further or other direction.

(d) Should the Company fail to comply with the provisions of this contract, or with the orders of the Board or of the officials of the City herein named or referred to, then the Company may be required to pay to the City, as liquidated damages for each breach or violation, the following sums:

For failure to maintain the tracks and bridge or viaduct in good condition throughout the whole term of this contract, the sum of two hundred and fifty dollars (\$250) for each day during which the default or defect remains.

For failure to comply with any other provision of this contract as to which liquidated damages are not fixed herein, the sum of fifty dollars (\$50) per day for each day during which such failure or default shall continue.

All of such sums may be collected by deducting the same from the security fund hereinabove provided for.

The procedure for the collection of such liquidated damages shall be as follows:

Whenever the Board shall have knowledge of any such breach or violation on the part of the Company, the Board shall give notice to the Company, specifying the nature of such breach or violation and the amount of liquidated damages which it is proposed to collect therefor, and directing its President or other officer to appear before the Board on a certain day, not less than ten (10) days after the service of such notice, to show cause why the Company should not be required to pay such liquidated damages in accordance with the foregoing provisions. If the Company fails to make an appearance, or, after a hearing, appears in the judgment of the Board to be in fault, the Board shall forthwith direct the Comptroller to collect such liquidated damages by deducting the amount of the same from the security fund hereinabove provided for.

(e) In case of any deductions from the security fund pursuant to this contract, either for the reimbursement of the City for work done by it or amounts expended by it on behalf of the Company, or amounts paid by it to any person by reason of any act or default of the Company, or for the collection by the City of the annual charges herein provided, or of liquidated damages, the Company shall, upon ten (10) days' notice by the Comptroller, deposit with the Comptroller a sum, either in money or securities, sufficient to restore such security fund to its original amount of two thousand dollars (\$2,000), and in default thereof, the right and privilege hereby granted may be forfeited by the City.

(f) Should the right and privilege hereby granted be forfeited pursuant to the provisions of this contract, or should such right and privilege be terminated upon the dissolution of the Company as herein provided, the security fund hereinabove provided for shall be forfeited to the City as liquidated damages for failure of the Company to perform this contract pursuant to the terms hereof.

(g) No action or proceeding or right under the provisions of this subdivision shall affect any other legal rights, remedies or causes of action belonging to the City.

The provisions for the reimbursement of the City for work done by it or amounts expended by it on behalf of the Company, or amounts paid by it to any person by reason of any act or default of the Company, or for the collection by it of the annual charges, or of liquidated damages, are and shall be in addition to the City's right, as herein reserved, to forfeit the right and privilege hereby granted.

FOURTEENTH—In case of any violation or breach or failure to comply with any of the provisions herein contained, or with any orders of the Board or any official of the City acting under the powers herein reserved, the right and privilege hereby granted may be forfeited by resolution of the Board, which said resolution may contain a provision to the effect that the tracks and bridge or viaduct constructed and in use by virtue of this contract shall thereupon become the property of the City without proceed-

ings at law or in equity. Provided, however, that such action by the Board shall not be taken until the Board shall give notice to the Company to appear before it on a certain day not less than ten (10) days after the date of such notice, to show cause why such resolution declaring this right and privilege forfeited should not be adopted. In case the Company fails to appear, action may be taken by the Board forthwith.

Nothing herein contained shall affect in any way the right of the Company to apply to a court of competent jurisdiction for a review of any action of the Board forfeiting the right and privilege hereby granted.

FIFTEENTH—The Company shall assume all liability for damages to persons or property occasioned by reason of the construction, maintenance and operation of the tracks and bridge or viaduct hereby authorized, and it is a condition of this contract that the City shall assume no liability whatsoever to either persons or property on account of the same, and the Company shall repay to the City any damage which the City shall be compelled to pay by reason of any acts or default of the Company.

SIXTEENTH—The words "notice" or "direction" wherever used in this contract, shall be deemed to mean a written notice or direction. Every such notice or direction to be served upon the Company shall be delivered at such office in the City as shall have been designated by the Company, or if no such office shall have been designated, or if such designation shall have for any reason become inoperative, shall be mailed in the City, postage prepaid, addressed to the Company at the City. Delivery or mailing of such notice or direction as and when above provided shall be equivalent to direct personal notice or direction, and shall be deemed to have been given at the time of delivery or mailing.

SECTION 3. Nothing in this contract contained shall be construed as in any way limiting the present or future jurisdiction of the Public Service Commission under the Laws of the State of New York.

SECTION 4. Nothing in this contract contained shall be deemed to limit in any way the police power now vested in or hereafter to be delegated or granted to the City by the State of New York.

SECTION 5. The Company promises, covenants and agrees to conform to and abide by and perform all the terms, conditions and requirements in this contract fixed and contained.

IN WITNESS WHEREOF, the party of the first part, by its Mayor, thereto duly authorized by the Board of Estimate and Apportionment of said City, has caused the corporate name of said City to be hereunto signed and the corporate seal of said City to be hereunto affixed, and the party of the second part, by its officers, hereunto duly authorized, has caused its corporate name to be hereunto signed and its corporate seal to be hereunto affixed, the day and year first above written.

THE CITY OF NEW YORK,
By _____, Mayor.

Attest: _____, City Clerk.

THE STATEN ISLAND RAPID TRANSIT RAILWAY COMPANY.

By _____, Vice-President.

Attest: _____, Secretary.

(Here add acknowledgments.)

Resolved, That the results of the inquiry made by this Board as to the money value of the franchise or right proposed to be granted and the adequacy of the compensation proposed to be paid therefor, and of the terms and conditions, including the provisions as to rates, fares and charges, are as hereinbefore specified and fully set forth in and by the foregoing form of proposed contract for the grant of such franchise or right.

Resolved, That these preambles and resolutions, including the said resolution for the grant of a franchise or right applied for by The Staten Island Rapid Transit Railway Company, and the said form of a proposed contract for the grant of such franchise or right, containing said results of such inquiry, after the same shall be entered in the minutes of this Board shall be published for at least fifteen (15) days immediately prior to Friday, September 21, 1917, in the "City Record," together with the following notice, to wit:

NOTICE IS HEREBY GIVEN, that the Board of Estimate and Apportionment before authorizing any contract for the grant of the franchise or right applied for by The Staten Island Rapid Transit Railway Company, and fully set forth and described in the following form of proposed contract for the grant of such franchise or right, and before adopting any resolutions authorizing such contract, will, at a meeting of said Board, to be held in Room 1307, Municipal Building, Centre, Chambers and Broadway Streets, Borough of Manhattan, City of New York, on Friday, September 21, 1917, at 10:30 o'clock a. m., hold a public hearing thereon, at which citizens shall be entitled to appear and be heard.

Resolved, That a notice of such hearing, stating that copies of the proposed contract and resolution of consent thereto may be obtained by all those interested therein at the Bureau of Franchises, Room 1307, Municipal Building, Centre, Chambers and Broadway Streets, Borough of Manhattan, shall be published at least twice at the expense of the proposed grantee, during the ten (10) days immediately prior to Friday, September 21, 1917, in the "Brooklyn Times" and "Evening World," the two daily newspapers in which the petition and notice of hearing thereon have been published.

JAMES D. McGANN, Assistant Secretary, Room 1307 Municipal Building, Telephone 4560 Worth.

Dated New York, June 29, 1917. #421

PUBLIC SERVICE COMMISSION.

Invitation to Contractors.

For the Completion of Construction and Station Finish Work of Parts of the Broadway-Fourth Avenue Rapid Transit Railroad.

SEALED BIDS OR PROPOSALS FOR THE completion of construction and station finish work of the Brooklyn and Manhattan Loop and Fourth Avenue Subway, parts of the Broadway-Fourth Avenue Rapid Transit Railroad in the Boroughs of Manhattan and Brooklyn, will be received by the Public Service Commission for the First District (hereinafter called the "Commission") on behalf of The City of New York, at the office of the Commission at No. 120 Broadway, Borough of Manhattan, New York City, until the 1st day of October, 1917, at eleven thirty (11.30) o'clock a. m., at which time and place, or at a later date to be fixed by the Commission, the proposals will be publicly opened.

The points within the City, between which the said construction and station finish work is to be performed, are as follows:

Beginning at a point under the Municipal Building, in the Borough of Manhattan, and extending thence northerly under Centre street to a point near Walker street, where the Railroad divides into two (2) branches, one branch curving northeasterly under Centre street, private property and Walker street to Canal street and extending thence easterly under Canal street to the approach of the Manhattan Bridge; the second branch running from Centre and Walker streets northerly under Centre street to a point

at or near Broome street, thence curving north-easterly under Centre street and private property into Kenmare street and extending thence easterly under Kenmare street and Delancey street to the approach to Williamsburg Bridge.

Also beginning at the Brooklyn approach of the Manhattan Bridge, in the Borough of Brooklyn, and extending thence southerly under Flatbush Avenue Extension, Fulton street, Ashland place, Flatbush Avenue and Fourth Avenue to a point about three hundred and ten (310) feet south of the center line of 89th street.

The Contractor must complete all work within six (6) months from the delivery of the contract, except as otherwise provided in the form of contract.

A fuller description of the work and other requirements, provisions and specifications are given in the Information for Contractors and in the form of contract, bond and Contractor's Proposal, and in the contract drawings, which are to be deemed a part of this invitation, and copies of which may be inspected and purchased at said office of the Commission.

The receipt of bids will be subject to the requirements specified in said Information for Contractors.

New York, September 10, 1917.
PUBLIC SERVICE COMMISSION FOR THE FIRST DISTRICT, by OSCAR S. STRAUS, Chairman.
JAMES B. WALKER, Secretary. s13.01

For the Station Finish Work for Part of the Culver Rapid Transit Railroad.

SEALED BIDS OR PROPOSALS FOR THE construction of station finish for eleven stations on the Culver Rapid Transit Railroad, and for certain other work at the Bay Parkway station of the Broadway-Fourth Avenue Rapid Transit Railroad, in the Borough of Brooklyn, will be received by the Public Service Commission for the First District (hereinafter called the "Commission"), on behalf of The City of New York at the office of the Commission at No. 120 Broadway, Borough of Manhattan, New York City, until the 26th day of September, 1917, at eleven thirty (11.30) o'clock a. m., at which time and place or at a later date to be fixed by the Commission, the proposals will be publicly opened.

The stations for which said station finish is to be provided are eleven (11) stations on that part of the Culver Rapid Transit Railroad beginning at a point in private property near the intersection of Tenth Avenue and 37th Street and extending thence southeasterly parallel with 37th Street and along private property, intersecting streets, West Street and Cortelyou Road to Gravesend Avenue, thence southerly over and along Gravesend Avenue and Shell Road to a point in Shell Road about five hundred and twenty-five (525) feet south of the intersection of Gravesend Avenue and the southerly line of Avenue X produced.

The Contractor must complete all work within six months from the delivery of the contract, except as otherwise provided in the form of contract.

A fuller description of the work and other requirements, provisions and specifications are given in the Information for Contractors and in the form of contract, bond and Contractor's Proposal, and in the contract drawings, which are to be deemed a part of this invitation and copies of which may be inspected and purchased at said office of the Commission.

The receipt of bids will be subject to the requirements specified in said Information for Contractors.

New York, September 5, 1917.
PUBLIC SERVICE COMMISSION FOR THE FIRST DISTRICT, by OSCAR S. STRAUS, Chairman.
JAMES B. WALKER, Secretary. s8.26

Hearing on Form of Contract.

NOTICE IS HEREBY GIVEN THAT A PUBLIC hearing will be held at the office of the Public Service Commission for the First District, 120 Broadway, Borough of Manhattan, New York City, on the 17th day of September, 1917, at 10.30 a. m., on the proposed terms and conditions of a contract or agreement between The City of New York, acting by the Public Service Commission for the First District, New York Municipal Railway Corporation and New York Consolidated Railroad Company, modifying the contract dated March 19, 1913, heretofore entered into between The City of New York, acting by said Public Service Commission, and said New York Municipal Railway Corporation for additional rapid transit railroads in the following respects:

Providing for a new branch to the railroad described in said contract of March 19, 1913, such branch beginning at or near the intersection of Fulton st. and Ashland pl. in the Borough of Brooklyn, and thence running as a two-track underground railroad to Fulton st. and Lafayette ave., one track extending under Fulton st., the other track curving southeasterly under Fulton st., private property and Ashland pl. and thence curving easterly under Ashland pl., private property and Lafayette ave. and continuing thence under Lafayette ave. to Fort Greene pl. curving thence southeasterly under Lafayette ave. into Fulton st., and thence continuing as a three-track underground railroad under Fulton st. to a point at or near Cumberland st. and thence continuing partly in open cut, partly on embankment and partly on elevated structure to a point at or near Adelphi st.

Providing for a station upon the railroad described in said contract of March 19, 1913, at Wiloughby st. at or near Lawrence st. in the Borough of Brooklyn, and for a station upon said railroad on the Brooklyn approach of the Williamsburg Bridge.

Providing for the reconstruction and relocation of the present Bridge Street station of the Myrtle Avenue Line in the Borough of Brooklyn.

Copies of said contract or agreement may be obtained at said office of said Public Service Commission for One Dollar (\$1) each.

New York, August 20, 1917.
PUBLIC SERVICE COMMISSION FOR THE FIRST DISTRICT, by OSCAR S. STRAUS, Chairman.
JAMES B. WALKER, Secretary. s1.17

Hearing on Form of Certificate.

NOTICE IS HEREBY GIVEN THAT A PUBLIC hearing will be held at the office of the Public Service Commission for the First District, 120 Broadway, Borough of Manhattan, New York City, on the 17th day of September, 1917, at 10.30 a. m., on the proposed terms and conditions of a certificate from said Public Service Commission to New York Consolidated Railroad Company and New York Municipal Railway Corporation providing as follows:

Authorizing said New York Consolidated Railroad Company to relocate the portion of the Fulton Street Line as at present located in Fulton st., between the east building line of Boerum pl. and York st. and the portion of the Myrtle Avenue Line in Adams st. north of the southerly side of Myrtle ave., in the Borough of Brooklyn, the route of such relocated railroad to be as follows:

Beginning at a point in Fulton st. in the Borough of Brooklyn, at or near York st. where a connection can conveniently be made with the existing structure in Fulton

st. west of York st.; and thence extending over and along Fulton st. to York st.; and thence over and along York st. to Adams st.; and thence over and along Adams st. to a point at or near Myrtle ave. (where a connection can conveniently be made with the existing Myrtle Avenue Line); and thence over and along Adams st. to Fulton st. and over and along Fulton st. to a point at or near the east building line of Boerum pl. where a connection can conveniently be made to the existing Fulton Street Line.

Modifying the certificate dated March 19, 1913, issued by said Public Service Commission to said New York Municipal Railway Corporation for additional tracks so as to provide for the construction of a relocated additional track commencing at a point of connection in Adams st. about midway between Concord st. and Tillary st. in the Borough of Brooklyn and extending thence upon, over and along Adams st. to Fulton st., and thence along Fulton st. to a point at or near the east building line of Boerum pl., in lieu of the construction of an additional track upon the portion of the Fulton Street Line as now existing west of the east building line of Boerum pl.

Copies of said form of certificate may be obtained at said office of said Public Service Commission for One Dollar (\$1) each.

New York, August 20, 1917.
PUBLIC SERVICE COMMISSION FOR THE FIRST DISTRICT, by OSCAR S. STRAUS, Chairman.
JAMES B. WALKER, Secretary. s1.17

EXAMINING BOARD OF PLUMBERS.

Amendment to Rule IX.

ADOPTED BY EXAMINING BOARD OF Plumbers at meeting held the twenty-first day of August, 1917.

An applicant taking the first written examination who fails shall be permitted to take the next written examination in one month or the nearest examination thereto, failing in which he must wait six months.

An applicant who passes the written examination becomes eligible for the practical test, failing in which he may take the next practical test given, and if he fails in that he must wait six months or the nearest examination thereto.

An application for examination will lapse after two years, at the discretion of the Board, if the applicant does not appear for examination within that period.

a24.57,14,21,28

BOROUGH OF MANHATTAN.

Proposals.

SEALED BIDS WILL BE RECEIVED BY the President of the Borough of Manhattan, at Room 2032, Municipal Building, Manhattan, until 2 p. m., on

MONDAY, SEPTEMBER 17, 1917.

NO. 1. FOR CONSTRUCTING A MASONRY STAIRWAY AT W. 138TH ST. AND RIVERSIDE DRIVE.

The Engineer's estimate of amount of work to be done is as follows:

- Item 1. 40 cubic yards earth excavation.
- Item 2. 20 cubic yards rock excavation.
- Item 3. 35 cubic yards concrete.
- Item 4. 20 cubic yards granite ashlar.
- Item 5. 130 linear feet granite steps.
- Item 6. 45 square feet granite platform landings.
- Item 7. 37 linear feet granite handrail.
- Item 8. 47 cubic feet granite balustrade.
- Item 9. 36 linear feet granite stair stringer.
- Item 10. 35 cubic feet granite newel posts.
- Item 11. 15 square feet concrete sidewalk.
- Item 12. 68 linear feet bronze handrail.
- Item 13. 1 bronze lamp standard.
- Item 14. 1 electric lighting system.

The time allowed for the full completion of the work shall be sixty (60) consecutive working days.

The amount of security required will be \$1,000 and the amount of deposit accompanying the bid shall be 5 per cent. of the amount of security.

The bidder must deposit with the Borough President at or before the time of making his bid samples and affidavit, or the letter in regard to samples and affidavit, as required by the specifications.

NO. 2. FOR REGULATING AND REPAVING WITH SHEET ASPHALT PAVEMENT ON A CONCRETE FOUNDATION THE ROADWAY OF W. 123RD ST. FROM MORRISDALE AVE. TO AMSTERDAM AVE. TOGETHER WITH ALL WORK INCIDENTAL THERETO.

The Engineer's estimate of amount of work to be done is as follows:

- Item 1. 3 new sewer manhole heads and covers, complete.
- Item 2. 1 new sewer manhole cover.
- Item 3. 1 new sewer manhole ring.
- Item 4. 1 new water manhole head and cover, complete.
- Item 5. 800 linear feet new 5-inch bluestone curb.
- Item 6. 800 linear feet old curb.
- Item 7. 10 square feet concrete sidewalk, Class A.
- Item 8. 10 linear feet new granite header.
- Item 9. 10 linear feet temporary header.
- Item 10. 3 cubic yards brick masonry.
- Item 11. 530 cubic yards concrete.
- Item 12. 2,670 square yards sheet asphalt pavement, and keeping the pavement in repair for 5 years from date of completion.
- Item 13. 10 square yards sheet asphalt pavement in approaches.

The time allowed for the full completion of the work herein described will be twenty (20) working days.

The amount of security required will be \$2,500 and the amount of deposit accompanying the bid will be 5 per cent. of the amount of security required.

The bidder must deposit with the Borough President at or before the time of making his bid samples and affidavit, or the letter in regard to samples and affidavit, as required by the specifications.

The bidder will state the price of each item or article contained in the specifications or schedules herein contained or hereto annexed, per foot, yard or other unit of measure or article, by which the bid will be tested. Each contract, if awarded, will be awarded for the whole work at a lump sum.

Blank forms may be had and the plans and drawings may be seen at the office of the Commissioner of Public Works, Bureau of Highways, Room 2124, Municipal Building, Manhattan.

MARCUS M. MARKS, President.
Dated, Sept. 4, 1917. s4.17

See General Instructions to Bidders on last page, last column, of the "City Record."

SEALED BIDS WILL BE RECEIVED BY the President of the Borough of Manhattan, at Room 2032, Municipal Building, Manhattan, until 2 p. m., on

MONDAY, SEPTEMBER 17, 1917.

NO. 1. FOR THE CONSTRUCTION OF RECEIVING BASINS, INLETS AND REMODELED BASINS ON SEVENTH AVENUE EXTENSION FROM LEROY ST. TO GREENWICH AVE., TOGETHER WITH ALL

WORK INCIDENTAL THERETO. (CHARGEABLE TO C. F. M.—25, PAVING, ETC., OF 7TH AVE. AND VARICK ST. FROM LEONARD ST. TO GREENWICH AVE.)

The engineer's estimate of the quantity and quality of the material, and the nature and extent as near as possible of the work required, is as follows:

- Item 1—12 receiving basins (Type "A"), complete.
- Item 2—16 receiving basins (Type "G"), complete.
- Item 3—3 settling basins (as shown on plan), complete.
- Item 4—7 receiving basins altered (Method "A" or "C"), complete.
- Item 5—22 inlets (Type "A," "B" or "C"), complete.
- Item 6—3 shallow inlets (Type "A" or "C"), complete.
- Item 7—1,013 linear feet of 12-inch basin connection, complete.
- Item 8—2 manholes, complete.
- Item 9—1 cubic yard of rock (Class "A"), excavated and removed.
- Item 10—1 cubic yard of rock (Class "B"), excavated and removed.
- Item 11—2 cubic yards of concrete (Class "A").
- Item 12—2 cubic yards of brick masonry.
- Item 13—10 cubic yards of extra earth excavation.
- Item 14—100 pounds of miscellaneous structural iron or steel, in place.
- Item 15—1,550 square feet of concrete sidewalk pavement laid.
- Item 16—3,750 square feet of flagstone sidewalk pavement redressed and relaid.
- Item 17—250 square feet of flagstone sidewalk pavement furnished and laid.
- Item 18—380 linear feet of curb (Class "C"), set in concrete.
- Item 19—250 linear feet of curb (Class "D"), set in concrete.
- Item 20—83 linear feet of curb reset in concrete.
- Item 21—216 square yards of restoration of permanent roadway pavement, all kinds.
- Item 22—3,000 feet B. M. of timber and planking for bracing and sheeting.

The time allowed for constructing and completing the receiving basins and inlets, and remodeling the basins, will be fifty (50) consecutive working days.

The amount of security required will be Six Thousand Dollars (\$6,000), and the amount of deposit accompanying the bid shall be five per cent. (5%) of the amount of security.

NO. 2. FOR THE CONSTRUCTION OF RECEIVING BASIN AND APPURTENANCES TO THE NORTHWEST CORNER OF 5TH AVE. AND 34TH ST. TOGETHER WITH ALL WORK INCIDENTAL THERETO.

The engineer's estimate of the quantity and quality of the material, and the nature and extent as near as possible of the work required, is as follows:

- Item 1—7 linear feet of gutter drain, complete.
- Item 2—1 receiving basin (as shown on plan), complete.
- Item 3—1 shallow manhole, complete.
- Item 4—100 pounds miscellaneous structural iron and steel in place.
- Item 5—28 linear feet of 8-inch cast iron basin connection, complete.
- Item 6—71 linear feet of 12-inch basin connection, complete (in open cut).
- Item 7—17 linear feet of 12-inch basin connection (in tunnel section), complete.
- Item 8—10 cubic yards of rock (Class "A"), excavated and removed.
- Item 9—3 cubic yards of rock (Class "B"), excavated and removed.
- Item 10—1 cubic yard of concrete (Class "A").
- Item 11—1 cubic yards of brick masonry.
- Item 12—3 cubic yards of extra earth excavation.
- Item 13—6 linear feet of curb reset in concrete.
- Item 14—70 square yards of restoration of permanent roadway pavement, all kinds.
- Item 15—1,000 feet B. M. of timber and planking for bracing and sheeting.
- Item 16—150 square feet of concrete sidewalk pavement laid.
- Item 17—150 square feet of flagstone sidewalk pavement redressed and relaid.
- Item 18—250 square feet of flagstone sidewalk pavement furnished and laid.
- Item 19—250 linear feet of curb reset in concrete.
- Item 20—83 linear feet of curb reset in concrete.
- Item 21—216 square yards of restoration of permanent roadway pavement, all kinds.
- Item 22—3,000 feet B. M. of timber and planking for bracing and sheeting.

The time allowed for constructing and completing the receiving basin and appurtenances will be fifteen (15) consecutive working days.

The amount of security required will be Seven Hundred Dollars (\$700), and the amount of deposit accompanying the bid shall be five per cent. (5%) of the amount of security.

NO. 3. FOR THE CONSTRUCTION OF RECEIVING BASINS, INLETS AND REMODELED BASINS ON VARICK ST. FROM LEONARD TO CARMINE ST. TOGETHER WITH ALL WORK INCIDENTAL THERETO.

CHARGEABLE AGAINST C. F. M.—25, PAVING, ETC., OF 7TH AVE. AND VARICK ST. FROM LEONARD ST. TO GREENWICH AVE.

The engineer's estimate of the quantity and quality of the material, and the nature and extent as near as possible of the work required, is as follows:

- Item 1—15 receiving basins (Types "A," "B" or "C"), complete.
- Item 2—36 inlets (Types "A," "B" or "C").
- Item 3—6 inlets (Shallow "A," "B" or "C").
- Item 4—2 shallow receiving basins (as shown on plan), complete.
- Item 5—7 settling basins (as shown on Plan Diagram 1), complete.
- Item 6—7 receiving basins altered and improved (as shown on Plan Diagram 2), complete.
- Item 7—1 settling basin altered and improved (as shown on Plan Diagram 3), complete.
- Item 8—1,030 linear feet of 12-inch basin connection, complete.
- Item 9—12 linear feet of 12-inch cast-iron basin connection (Class "A"), complete.
- Item 10—1 manhole, complete.
- Item 11—3 shallow manholes, complete.
- Item 12—3 linear feet of gutter drain, complete.
- Item 13—100 pounds miscellaneous structural steel in place.
- Item 14—6 cubic yards of rock (Class "A") excavated and removed.
- Item 15—6 cubic yards of rock (Class "B"), excavated and removed.
- Item 16—5 cubic yards of concrete (Class "A").
- Item 17—20 cubic yards of extra earth excavation.
- Item 18—2 cubic yards of brick masonry.
- Item 19—4,225 square feet of concrete sidewalk pavement laid.
- Item 20—200 square feet of granite block sidewalk pavement relaid.
- Item 21—1,100 square feet of flagstone sidewalk pavement redressed and relaid.
- Item 22—250 square feet of flagstone sidewalk pavement furnished and laid.
- Item 23—615 linear feet of granite curb (Class "C") set in concrete, complete.
- Item 24—428 linear feet of granite curb (Class "D") set in concrete, complete.
- Item 25—100 linear feet of curb reset in concrete, complete.
- Item 26—200 linear feet of bridge stone flagging recut and refaced to form curb.
- Item 27—154 square yards permanent roadway pavement (all kinds) restored.
- Item 28—3,000 feet E. M. of timber and planking for bracing and sheeting.

The time allowed for constructing and completing the receiving basins and inlets, and remodeling the basins, will be sixty (60) consecutive working days.

The amount of security required will be Seven Thousand Dollars (\$7,000), and the amount of

deposit accompanying the bid shall be five per cent. (5%) of the amount of security.

NO. 4. FOR RECONSTRUCTING A SEWER IN 42ND ST., EAST OF 1ST AVE.

The engineer's estimate of the quantity and quality of the material, and the nature and extent as near as possible of the work required, is as follows:

- Item 1—38 linear feet of 6-foot circular brick sewer, complete.
- Item 2—30 cubic yards of concrete, Class "D."
- Item 3—1,000 feet B. M. of timber and planking for bracing and sheeting.
- Item 4—44 square yards of restoration of permanent roadway pavement, all kinds.
- Item 5—1 cubic yard of rock (Class "A"), excavated and removed.
- Item 6—1 cubic yard of rock (Class "B"), excavated and removed.
- Item 7—2 cubic yards of brick masonry.
- Item 8—3 cubic yards of extra earth excavation.
- Item 9—64 square yards of restoration of permanent roadway pavement, all kinds.
- Item 10—500 feet B. M. of timber and planking for bracing and sheeting.

The time allowed for constructing and completing the reconstruction of sewer and appurtenances will be eighteen (18) consecutive working days.

The amount of security required will be Twelve Hundred Dollars (\$1,200), and the amount of deposit accompanying the bid shall be five (5%) per cent. of the amount of security.

NO. 5. FOR THE REPAIRS TO SEWER IN LIBERTY ST., BETWEEN WILLIAM AND NASSAU STS.

The engineer's estimate of the quantity and quality of the material, and the nature and extent as near as possible of the work required, is as follows:

- Item 1—70 linear feet of 3 foot 6 inch by 2 foot 4 inch brick sewer, complete.
- Item 2—5 linear feet of transition section (as shown on plan), complete.
- Item 3—5 spurs for house connections.
- Item 4—1 cubic yards of rock (Class "A"), excavated and removed.
- Item 5—1 cubic yard of rock (Class "B"), excavated and removed.
- Item 6—1 cubic yard of concrete (Class "A").
- Item 7—2 cubic yards of brick masonry.
- Item 8—3 cubic yards of extra earth excavation.
- Item 9—64 square yards of restoration of permanent roadway pavement, all kinds.
- Item 10—500 feet B. M. of timber and planking for bracing and sheeting.

The time allowed for constructing and completing the repairs to sewer and appurtenances will be twenty (20) consecutive working days.

The amount of security required will be Six Hundred Dollars (\$600), and the amount of deposit accompanying the bid shall be five (5%) per cent. of the amount of security.

The bidder will state the prices for each item or article contained in the specifications or schedules herein contained or hereto annexed, per foot, yard, or other unit of measure or article, by which the bid will be tested. Each contract, if awarded, will be awarded for the whole work at a lump sum.

Blank forms may be had and the drawings, form of specification and contract may be seen at the offices of the Commissioner of Public Works, Bureau of Sewers, Room 2103, Municipal Building, Manhattan.

MARCUS M. MARKS, President.
Dated, Sept. 4, 1917. s4.17

See General Instructions to Bidders on last page, last column, of the "City Record."

DEPARTMENT OF WATER SUPPLY, GAS AND ELECTRICITY.

Proposals.

SEALED BIDS WILL BE RECEIVED BY the Commissioner of Water Supply, Gas and Electricity, at Room 2351, Municipal Building, Manhattan, until 2 p. m., on

WEDNESDAY, SEPTEMBER 19, 1917.

FOR FURNISHING ALL THE LABOR AND MATERIALS REQUIRED TO CONSTRUCT A FILTER BED AND TO REMOVE AND PLACE SAND ON THE EXISTING FILTER BEDS AT THE MOUNT KISCO SEWER DISPOSAL PLANT, SITUATED AT MT. KISCO, WESTCHESTER COUNTY, NEW YORK.

The time allowed for doing and completing the entire work is before the expiration of one hundred (100) consecutive working days.

The amount in which security is required for the performance of the contract is Four Thousand Dollars (\$4,000).

The bidder will state the price per unit, as called for in the schedules of quantities and prices, by which the bids will be tested. Award, if made, will be made to the lowest formal bidder in the aggregate, for all items.

Blank forms of bid, proposal and contract, including specifications, approved as to form by the Corporation Counsel, can be obtained at Room 2351, Municipal Building, Manhattan.

WILLIAM WILLIAMS, Commissioner.
Dated, Sept. 5, 1917. s8.19

See General Instructions to Bidders on last page, last column, of the "City Record."

DEPARTMENT OF EDUCATION.

Proposals.

SEALED BIDS WILL BE RECEIVED BY the Superintendent of School Buildings at the office of the Department of Education, Park ave. and 59th st., Manhattan, until 11 a. m., on

WEDNESDAY, SEPTEMBER 19, 1917.

Borough of The Bronx.

FOR ADDITIONS AND ALTERATIONS TO THE ELECTRIC EQUIPMENT (DUPLICATE SCHOOL PLAN), AT PUBLIC SCHOOL 13, WILLET AVENUE AND 216TH ST. PUBLIC SCHOOL 20, FOX SIMPSON AND 16TH STS., AND PUBLIC SCHOOL 25, UNION AND TINTON AVES., AND 149TH ST., BOROUGH OF THE BRONX.

The time allowed to complete the whole work in Public School 13 will be eighty (80) consecutive working days, and Public School 20 and Public School 25 will be one hundred (100) consecutive working days, as provided in the contract.

The amount of security required is as follows: P. S. 13, \$500; P. S. 20, \$1,000; P. S. 25, \$1,500.

The deposit accompanying bid on each school shall be five per cent. of the amount of security. A separate bid must be submitted for each school and separate awards will be made thereon.

Blank forms, plans and specifications may be obtained or seen at the office of the Superintendent, at Estimating Room, 9th floor, Hall of the Board of Education, Park ave. and 59th st., Manhattan.

C. B. J. SNYDER, Superintendent of School Buildings.
Dated, Sept. 7, 1917. s7.19

See General Instructions to Bidders on last page, last column, of the "City Record."

SEALED BIDS WILL BE RECEIVED BY the Superintendent of School Buildings at the office of the Department of Education, Park ave. and 59th st., Manhattan, until 11 a. m., on

MONDAY, SEPTEMBER 17, 1917.

Borough of The Bronx.

FOR COMPLETING AND FINISHING THE GENERAL CONSTRUCTION OF ADDITIONS TO AND ALTERATIONS IN PUBLIC SCHOOL 45, ON EAST 189TH STREET, LORILLARD PLACE AND HOFFMAN STREET, BOROUGH OF THE BRONX, IN ACCORDANCE WITH THE ORIGINAL PLANS AND SPECIFICATIONS OF CONTRACT AWARDED TO JAMES P. RICE, WHICH HAS BEEN DECLARED ABANDONED.

The time allowed to complete the whole work will be seventy-five (75) consecutive working days, as provided in the contract.

The amount of security required is Forty Thousand Dollars (\$40,000).

The deposit accompanying the bid shall be five per cent. of the amount of security.

The work in question is for the completion of the said abandoned contract.

The attention of bidders is expressly called to the Addenda which have been inserted in the original specification.

The quantities of work to be done and the material to be furnished are the balance of the work, together with corrections enumerated in the Addenda.

Bidders must examine the abandoned work before making a bid and must examine the Addenda and the original plans and specifications.

Bids will be compared and the contract will be awarded in a lump sum to the lowest bidder.

Blank forms, original plans and specifications may be obtained, at the office of the Superintendent, at Estimating Room, 9th floor, Hall of the Board of Education, Park ave. and 5th st., Manhattan.

C. B. J. SNYDER, Superintendent of School Buildings.

Dated, Sept. 5, 1917. s5,17

See General Instructions to Bidders on last page, last column, of the "City Record."

SUPREME COURT—FIRST DEPARTMENT.

Filing Bills of Costs.

In the Matter of the Application of the Mayor, Aldermen and Commonality of The City of New York.

SUPREME COURT—SECOND DEPARTMENT.

Application for Appointment of Commissioners.

In the Matter of the Application of The City of New York, relative to acquiring title, wherever the same has not been heretofore acquired for the same purpose in fee, to the real property required for the opening and extending of FIFTH AVENUE, from Grand street to Juniper avenue, subject to the easements of the New York Connecting Railroad Company, in the Second Ward, Borough of Queens, City of New York.

NOTICE IS HEREBY GIVEN THAT AN APPLICATION will be made to the Supreme Court of the State of New York, Second Judicial District, at a Special Term of said Court, held for the hearing of motions, Part I, at the County Court-house, in the County of Kings, in the Borough of Brooklyn, in the City of New York, on the 26th day of September, 1917, at 10 o'clock in the forenoon of that day, or as soon thereafter as counsel can be heard thereon, for the appointment of Commissioners of Estimate and Apportionment in the above-entitled matter.

The nature and extent of the improvement hereby intended is the acquisition of title by The City of New York, in fee, for the use of the public to the real property required for the opening and extending of Fifth Avenue, from Grand street to Juniper avenue, subject to the easements of the New York Connecting Railroad Company, in the Second Ward, Borough of Queens, City of New York. The real property, title to which is proposed to be acquired, is more particularly bounded and described as follows, to wit:

Parcel "A."
Beginning at a point formed by the intersection of the easterly line of Fifth Avenue with the northerly line of Caldwell Avenue; running thence southerly 749.86 feet along the easterly line of Fifth Avenue to the northerly line of Jansen Avenue; thence southerly, deflecting to the right 0° 23' 17" for 60.00 feet along the easterly line of Fifth Avenue to the southerly line of Jansen Avenue; thence southerly, deflecting to the left 90° 23' 29" for 1,834.78 feet along the easterly line of Fifth Avenue to the boundary line of a parcel of land ceded to the City of New York May 28, 1912; thence westerly, deflecting to the right 90° along the boundary line of said parcel of land for 37.50 feet to the center line of Fifth Avenue; thence southerly, deflecting to the left 90° for 100 feet along the boundary line of said parcel of land and the center line of Fifth Avenue; thence easterly, deflecting to the left 90° for 37.50 feet along the boundary line of said parcel of land to the easterly line of Fifth Avenue; thence southerly, deflecting to the right 90° for 39.70 feet along the easterly line of Fifth Avenue to a parcel of land ceded to the City of New York Sept. 13, 1913; thence westerly, deflecting to the right 90° along the boundary line of said parcel of land 37.50 feet to the center line of Fifth Avenue; thence southerly, deflecting to the left 90° along the center line of Fifth Avenue, the boundary line of said parcel of land 170.20 feet; thence westerly, deflecting to the right 90° 37.50 feet to the westerly line of Fifth Avenue; thence northerly, deflecting to the right 90°, 2,144.68 feet along the westerly line of Fifth Avenue to the southerly line of Jansen Avenue; thence northerly, deflecting to the right 0° 23' 50", 30.00 feet along the westerly line of Fifth Avenue to the center line of Jansen Avenue; thence easterly, deflecting to the right 90° 36' 10", 37.71 feet along the center line of Jansen Avenue to the center line of Fifth Avenue; thence northerly, deflecting to the left 90° 01' 48", 779.87 feet along the center line of Fifth Avenue to the northerly line of Caldwell Avenue and the southerly boundary line of a parcel of land ceded to the City of New York Feb. 3, 1914; thence easterly for 37.50 feet along the northerly line of Caldwell Avenue and along the boundary line of said parcel of land 37.50 feet to the easterly

York, relative to acquiring title, wherever the same has not been heretofore acquired for the same purpose in fee, to the lands, tenements and hereditaments required for the purpose of opening CRESTON AVENUE (although not yet named by proper authority), from Tremont Avenue to Minerva place, as the same has been heretofore laid out and designated as a first-class street or road in the 24th Ward of The City of New York, as amended by an order of this Court dated March 6, 1917, so as to empower the Commissioners of Estimate and Assessment heretofore appointed herein to award compensation for damages caused by the closing and discontinuance of Monroe Avenue, Morris Avenue, Cameron place (Elizabeth street), Avenue A and Avenue B, in the 24th Ward, Borough of The Bronx, City of New York, pursuant to Chapter 1006 of the Laws of 1895.

NOTICE IS HEREBY GIVEN THAT A BILL of costs, charges and expenses incurred by reason of the above-entitled proceeding will be presented to the State of the Justices of the Supreme Court of the State of New York, First Department, at a Special Term thereof, Part I, to be held at the County Court House in the Borough of The Bronx, in the City of New York, on the 28th day of September, 1917, at 10.30 o'clock in the forenoon of that day, or as soon thereafter as counsel can be heard thereon, for taxation in accordance with the certificate of the Corporation Counsel, and that the said bill of costs, charges and expenses with the certificate of the Corporation Counsel thereto attached has been deposited in the office of the Clerk of the County of Bronx, there to remain for and during the space of ten days as required by law.

Dated, New York, September 14, 1917.
LAMAR HARDY, Corporation Counsel, Municipal Building, Borough of Manhattan, New York City. s14,25

line of Fifth Avenue, the point or place of beginning.

Parcel "B."
Beginning at a point formed by the intersection of the easterly line of Juniper Avenue with the easterly line of Juniper Avenue, running thence northerly for 181.74 feet along the easterly line of Juniper Avenue to the easterly line of Juniper Avenue, as laid out north of Fifth Avenue; thence southerly, deflecting to the right 150° 23' 39" for 40.00 feet along the easterly line of Juniper Avenue to the westerly line of Fifth Avenue; thence northerly, deflecting to the left 112° 21' 12" for 303.42 feet along the westerly line of Fifth Avenue; thence northerly, deflecting to the left on the arc of a circle, the radius of which is 131.37 feet, 136.30 feet along the westerly line of Fifth Avenue; thence southerly on a tangent to the last mentioned course and along the westerly boundary line of a parcel of land ceded to the City of New York Sept. 13, 1913, 20.42 feet; thence easterly, deflecting to the left 90°, and along the southerly boundary line of said parcel of land 37.50 feet to the prolongation of the center line of Fifth Avenue; as the same is laid down at the intersection of Marion Avenue; thence northerly, deflecting to the left 90°, and continuing along the boundary line of said parcel of land 17.70 feet along said prolongation of the center line of Fifth Avenue; thence easterly, deflecting to the right 90°, 37.47 feet along the southerly boundary line of said parcel of land to the easterly line of Fifth Avenue; thence southerly on the arc of a circle, the radius of which is 206.37 feet and the tangent to which deflects to the right 90° 45' 19" from the last mentioned course for 211.39 feet along the easterly line of Fifth Avenue; thence southerly on a tangent to the last mentioned course for 431.34 feet along the easterly line of Fifth Avenue to the easterly line of Juniper Avenue, the point or place of beginning.

The property affected by the above proceeding is located in Blocks Nos. 2024, 2027, 2028, 2034, 2035, 2036, 2037, 2038, 2040 to 2042, inclusive, 2796, 2844, 2845, 2909 and 2910 of the land map of The City of New York, Borough of Queens.

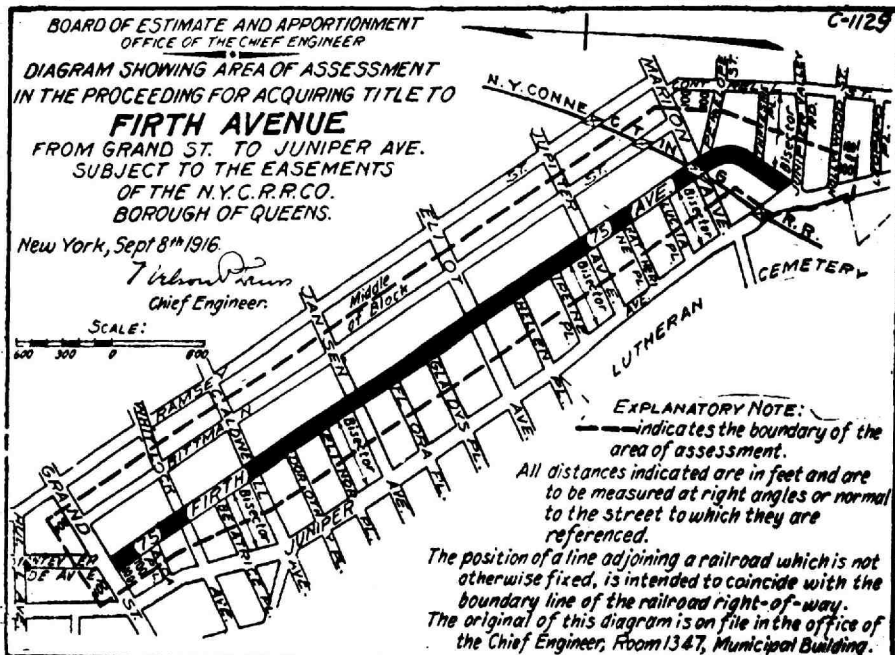
Fifth Avenue, extending from Grand street to Juniper Avenue, in the 2nd Ward, Borough of Queens, City of New York, is laid down upon the following sections of Final Maps of the Borough of Queens:

Section No. 17—Adopted by Board of Estimate and Apportionment, June 26, 1908; approved by Mayor, Aug. 5, 1908; filed at Queens Borough President's Office, Sept. 11, 1908; filed at Queens County Clerk's Office, Aug. 14, 1908; filed at Corporation Counsel's Office, Aug. 19, 1908.

Section No. 28—Adopted by Board of Estimate and Apportionment, Jan. 15, 1909; approved by Mayor, Jan. 21, 1909; filed at Queens Borough President's Office, Aug. 13, 1909; filed at Queens County Clerk's Office, Aug. 10, 1909; filed at Corporation Counsel's Office, Aug. 9, 1909.

—as amended by a map of the territory bounded by Grand street, Ramsey street, Whitlock Avenue, Mazau street, etc., approved by the Board of Estimate and Apportionment May 15, 1913, by the Mayor May 27, 1913, copies of which were filed at the office of the County Clerk of Queens County at Jamaica July 11, 1913, at the office of the President of the Borough of Queens July 11, 1913, and at the office of the Corporation Counsel of The City of New York July 10, 1913, and, by map of the territory bounded by the New York Connecting Railroad, Juniper Avenue, Katharine place, Fifth Avenue, etc., approved by the Board of Estimate and Apportionment April 28, 1916, by the Mayor June 22, 1916, copies of which were filed at the office of the County Clerk of Queens County at Jamaica Sept. 25, 1916, at the office of the President of the Borough of Queens Sept. 26, 1916, and at the office of the Corporation Counsel of the City of New York Sept. 25, 1916.

The Board of Estimate and Apportionment, by a resolution adopted on the 13th day of October, 1916, determined that the whole cost and expense of this proceeding shall be assessed upon the property deemed to be benefited thereby, and that the area of assessment for benefit in this proceeding be fixed and determined to be as shown on the following diagram:



Dated, New York, September 14, 1917.
LAMAR HARDY, Corporation Counsel, Municipal Building, Borough of Manhattan, City of New York. s14,25

Application to Court to Condemn Property.

In the Matter of the Application of The City of New York, relative to acquiring title, wherever the same has not been heretofore acquired for the same purpose in fee, to the real property required for the opening and extending of 76TH STREET (Emerald street), from Atlantic Avenue to Conduit Avenue; and PITKIN AVENUE, from the Brooklyn Borough Line to Sutter Avenue, in the Fourth Ward, Borough of Queens, City of New York.

NOTICE IS HEREBY GIVEN THAT AN APPLICATION will be made to the Supreme Court of the State of New York, Second Judicial District, at a Special Term of said Court, held at Trial Term, Part I, in and for the County of Queens, at the County Court-house, in the Borough of Queens, in the City of New York, on the 25th day of September, 1917, at the opening of the Court on that day, or as soon thereafter as counsel can be heard thereon, to have the compensation which should justly be made to the respective owners of the real property proposed to be acquired for such improvement, ascertained and determined by Supreme Court without a jury, and to have the cost of such improvement assessed by the said Court, as hereinafter set forth, in accordance with the resolution of the Board of Estimate and Apportionment.

The nature and extent of the improvement hereby intended is the acquisition of title in fee by The City of New York, for the use of the public, to the real property required for the opening and extending of 76th street (Emerald street), from Atlantic Avenue to North Conduit Avenue; and Pitkin Avenue, from the Brooklyn Borough Line to Sutter Avenue, in the Fourth Ward, Borough of Queens, City of New York. The real property, title to which is proposed to be acquired, is more particularly bounded and described as follows, to wit:

76TH STREET.
Parcel "A."
Beginning at a point formed by the intersection of the southerly line of Atlantic Avenue with the westerly line of 76th street; running thence easterly for 60.00 feet along the southerly line of Atlantic Avenue to the easterly line of 76th street; thence southerly, deflecting to the right 90° for 1,501.26 feet along the easterly line of 76th street to the northerly line of 101st (Jerome) Avenue; thence southerly, deflecting to the right 90° for 60.00 feet along the northerly line of 101st Avenue to the westerly line of 76th street; thence northerly for 1,501.26 feet along the westerly line of 76th street to the southerly line of Atlantic Avenue, the point or place of beginning.

Parcel "B."
Beginning at a point formed by the intersection of the southerly line of 101st (Jerome) Avenue and the westerly line of 76th street; running thence easterly for 60.89 feet along the southerly line of 101st Avenue to the easterly line of 76th street; thence southerly, deflecting to the right 99° 47' 29" for 1,860.53 feet along the easterly line of 76th street to the northerly boundary line of the Brooklyn Conduit, within the lines of North Conduit Avenue; thence westerly, deflecting to the right 122° 26' 13" for 71.09 feet along said northerly boundary line of the Brooklyn Conduit to the westerly line of 76th street; thence northerly for 1,812.04 feet along the westerly line of 76th street to the southerly line of 101st Avenue, the point or place of beginning.

PITKIN AVENUE.
Parcel "C."
Beginning at a point formed by the intersection of the southerly line of Pitkin Avenue with the boundary line between the Boroughs of Brooklyn and Queens; running thence northerly for 81.63 feet along said boundary line to the northerly line of Pitkin Avenue; thence easterly, deflecting to the right 101° 27' 38" for 833.63 feet along the northerly line of Pitkin Avenue to the westerly line of 78th (Sapphire) street; thence easterly, deflecting to the right 90°

32° 31" for 62.28 feet along the northerly line of Pitkin Avenue to the easterly line of 78th street; thence easterly, deflecting to the right 6° 39' 17" for 513.13 feet along the northerly line of Pitkin Avenue to the westerly line of 80th (Hudson) street; thence easterly, deflecting to the right 5° 16' 43" for 59.31 feet along the northerly line of Pitkin Avenue to the easterly line of 80th street; thence easterly, deflecting to the right 3° 51' 42" for 143.42 feet along the northerly line of Pitkin Avenue; thence easterly, deflecting to the right 3° 09' 31" for 212.80 feet along the northerly line of Pitkin Avenue; thence easterly, deflecting to the right 0° 15' 17" for 176.43 feet along the northerly line of Pitkin Avenue; thence easterly, deflecting to the left 4° 19' 07" for 78.44 feet along the northerly line of Pitkin Avenue; thence easterly, deflecting to the left 0° 50' 50" for 88.80 feet along the northerly line of Pitkin Avenue; thence easterly, deflecting to the left 2° 54' 20" for 203.70 feet along the northerly line of Pitkin Avenue; thence easterly, deflecting to the right 1° 24' 37" for 125.18 feet along the northerly line of Pitkin Avenue to the northwesterly line of Sutter Avenue; thence southwesterly, deflecting to the right 151° 53' 35" for 168.84 feet along the northwesterly line of Sutter Avenue to the westerly line of Pitkin Avenue; thence northerly, deflecting to the right 90° for 10.00 feet along the westerly line of Pitkin Avenue to the southerly line of Pitkin Avenue; thence westerly, deflecting to the left 63° 18' 12" for 175.29 feet along the southerly line of Pitkin Avenue; thence westerly, deflecting to the right 2° 54' 20" for 91.10 feet along the southerly line of Pitkin Avenue; thence westerly, deflecting to the right 0° 50' 50" for 81.60 feet along the southerly line of Pitkin Avenue; thence westerly, deflecting to the right 4° 19' 07" for 178.91 feet along the southerly line of Pitkin Avenue; thence westerly, deflecting to the left 0° 15' 17" for 210.71 feet along the southerly line of Pitkin Avenue; thence westerly, deflecting to the left 3° 09' 31" for 107.30 feet along the southerly line of Pitkin Avenue to the easterly line of 80th (Hudson) street; thence westerly, deflecting to the left 9° 08' 25" for 562.16 feet along the southerly line of Pitkin Avenue to the easterly line of 78th (Sapphire) street; thence westerly, deflecting to the left 1° 42' 17" for 64.06 feet along the southerly line of 78th street to the westerly line of 78th street; thence westerly, deflecting to the left 0° 46' 30" for 0.97 feet along the southerly line of Pitkin Avenue; thence westerly for 824.93 feet along the southerly line of Pitkin Avenue to the line dividing the Boroughs of Brooklyn and Queens, the point or place of beginning.

The property affected by the above proceeding is located in Blocks No. 6069 to 6074, inclusive; 6157, 6167, 6168, 6170, 6171 and 6175 to 6190, inclusive, of the Land Map of the City of New York, Borough of Queens.

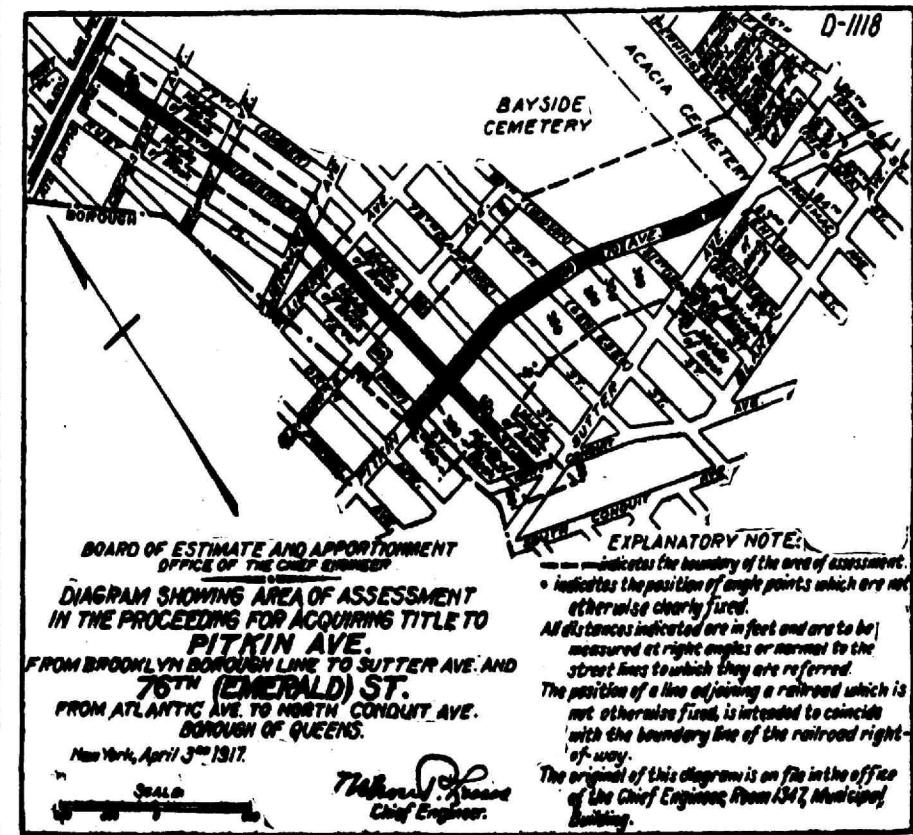
Seventy-sixth street (Emerald street), from Atlantic Avenue to North Conduit Avenue, and Pitkin Avenue, from the Brooklyn Borough Line to Sutter Avenue, as shown upon the following sections of the Final Map of the Borough of Queens:

Section No. 112—Filed at Queens Borough President's Office, Oct. 6, 1909; filed at Queens County Clerk's Office, Oct. 1, 1909; filed at Corporation Counsel's Office, Sept. 1, 1909.

Section No. 113—Filed at Queens Borough President's Office, Oct. 22, 1915; filed at Queens County Clerk's Office, Oct. 21, 1915; filed at Corporation Counsel's Office, Oct. 20, 1915.

—as amended by Alteration Map No. 678 of the territory bounded by 77th street, Glenmore Avenue, Bayside Cemetery, etc., copies of which were filed at the office of the President of the Borough of Queens Aug. 7, 1917; at the office of the County Clerk of Queens County at Jamaica, Aug. 1, 1917; and at the office of the Corporation Counsel of The City of New York Aug. 6, 1917.

The Board of Estimate and Apportionment, by Resolutions adopted on the 17th day of March, 1916, and on the 11th day of May, 1917, determined that the whole cost and expense of this proceeding shall be assessed upon the property deemed to be benefited thereby, and that the area of assessment for benefit in this proceeding be fixed and determined to be as shown on the following diagram:



Dated, New York, September 13, 1917.
LAMAR HARDY, Corporation Counsel, Municipal Building, Borough of Manhattan, City of New York. s13,24

Filing Preliminary Abstracts.

In the Matter of the Application of The City of New York, relative to acquiring title, wherever the same has not been heretofore acquired for the same purpose in fee, to the lands, tenements and hereditaments required for the opening and extending of SUTPHIN ROAD, from Hillside Avenue to Jamaica Avenue, and from the southerly property line of the Long Island Railroad to Rockaway Boulevard; and CAMPHEN STREET, from Jamaica Avenue to Archer street, as amended by an order of this Court dated September 18, 1916, and entered in the office of the Clerk of the County of Queens September 26, 1916.

NOTICE IS HEREBY GIVEN TO ALL PERSONS interested in the above entitled proceeding, and to the owner or owners, occupant or occupants of all houses and lots and improved and unimproved lands affected thereby, and to all others whom it may concern, to wit:

First—That the undersigned, Commissioners of Estimate, have completed their estimate of damage, and that all persons interested in this proceeding, or in any of the lands, tenements and hereditaments and premises affected thereby, having any objection thereto, do file their said objections in writing, duly verified, with them at

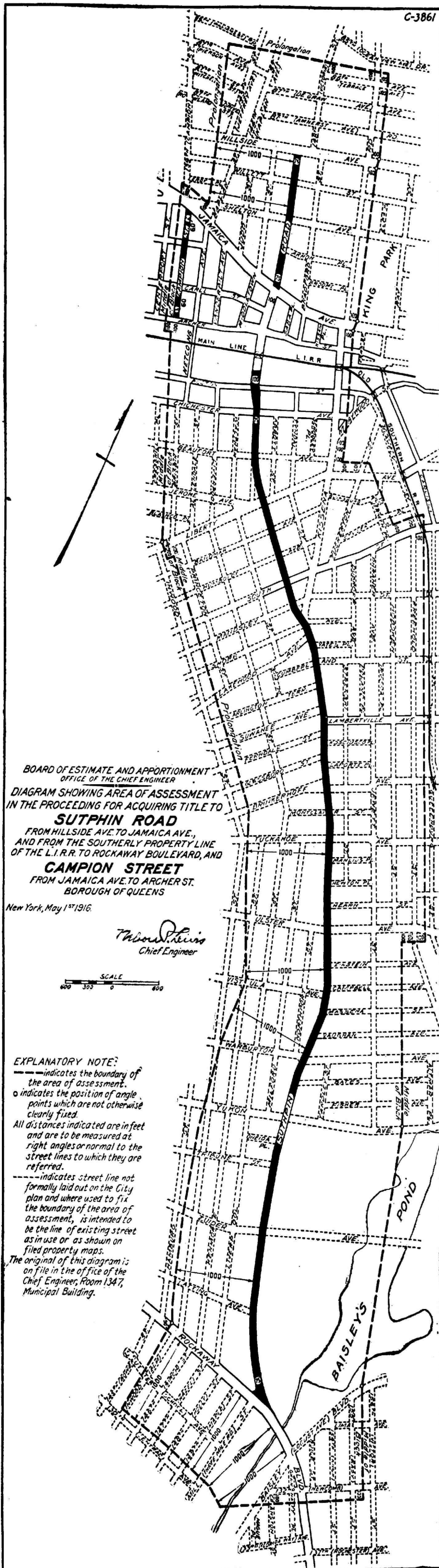
their office in the Municipal Building, Court House Square, Long Island City, in the Borough of Queens, in The City of New York, on or before the 3rd day of October, 1917, and that the said Commissioners will hear parties so objecting, and for that purpose will be in attendance at their said office on the 5th day of October, 1917, at 2.30 o'clock p. m.

Second—That the undersigned, Commissioner of Assessment, has completed his estimate of benefit and that all persons interested in this proceeding, or in any of the lands, tenements and hereditaments and premises affected thereby, having any objection thereto, do file their said objections in writing, duly verified, with him at his office in the Municipal Building, Court House Square, Long Island City, in the Borough of Queens, in The City of New York, on or before the 3rd day of October, 1917, and that the said Commissioner will hear parties so objecting, and for that purpose will be in attendance at his said office on the 8th day of October, 1917, at 2.30 o'clock p. m.

Third—That the Commissioner of Assessment has assessed any or all such lands, tenements and hereditaments and premises as are within the area of assessment fixed and prescribed by the Board of Estimate and Apportionment on the 9th day of

June, 1916, and that the said area of assessment includes all those lands, tenements and hereditaments and premises situate and being in the Bor-

ough of Queens, in The City of New York, which, taken together, are bounded as shown on the following diagram:



BOARD OF ESTIMATE AND APPORTIONMENT
OFFICE OF THE CHIEF ENGINEER
DIAGRAM SHOWING AREA OF ASSESSMENT
IN THE PROCEEDING FOR ACQUIRING TITLE TO
SUTPHIN ROAD
FROM HILLSIDE AVE. TO JAMAICA AVE.,
AND FROM THE SOUTHERLY PROPERTY LINE
OF THE L.I.R.R. TO ROCKAWAY BOULEVARD, AND
CAMPION STREET
FROM JAMAICA AVE. TO ARCHER ST.
BOROUGH OF QUEENS

New York, May 17, 1916.

Theodore Phillips
Chief Engineer

SCALE
0 500 1000

EXPLANATORY NOTE:
--- indicates the boundary of the area of assessment.
o indicates the position of angle points which are not otherwise clearly fixed.
All distances indicated are in feet and are to be measured at right angles or normal to the street lines to which they are referred.
--- indicates street line not formally laid out on the City plan and where used to fix the boundary of the area of assessment, is intended to be the line of existing street as in use or as shown on filed property maps.
The original of this diagram is on file in the office of the Chief Engineer, Room 1347, Municipal Building.

Fourth—That the abstracts of said estimate of damage and of said assessment for benefit, together with the damage and benefit maps, and also all the affidavits, estimates, proofs and other documents used by the Commissioners of Esti-

mate and by the Commissioner of Assessment in making the same, have been deposited in the Bureau of Street Openings in the Law Department of The City of New York, in the Municipal Building, Court House Square, in the Borough

of Queens, in said City, there to remain until the 5th day of October, 1917.

Fifth—That, provided there be no objections filed to either of said abstracts, the reports as to awards and as to assessments for benefit herein will be presented for confirmation to the Supreme Court of the State of New York, Second Department, at a Special Term thereof for the hearing of motions, to be held in the County Court House in the Borough of Brooklyn, in The City of New York, on the 18th day of December, 1917, at the opening of the Court on that day.

Sixth—In case, however, objections are filed to the foregoing abstracts of estimate and assessment, or to either of them, the motion to confirm the reports as to awards and as to assessments shall stand adjourned to the date to be hereafter specified in the notice provided in such cases to be given in relation to filing the final reports, pursuant to the provisions of the Greater New York Charter, as amended.

Dated, New York, August 10, 1917.

AUGUST G. KLAGES, Chairman; CHAS. H. GEORGI, ARRY S. RUSHMORE, Commissioners of Estimate; CHAS. H. GEORGI, Commissioner of Assessment.
WALTER C. SHEPPARD, Clerk. \$13.29

In the Matter of the Application of The City of New York, relative to acquiring title, wherever the same has not been heretofore acquired for the same purpose in fee, to the lands, tenements and hereditaments required for the opening and extending of EAST 91ST STREET, from East New York Avenue to Avenue D, excluding the right of way of the Manhattan Beach Branch of the Long Island Railroad, in the 29th and 32d Wards, Borough of Brooklyn, The City of New York.

NOTICE IS HEREBY GIVEN TO ALL persons interested in the above entitled proceeding, and to the owner or owners, occupant or occupants of all houses and lots and improved and unimproved lands affected thereby, and to all others whom it may concern, to wit:

First—That the undersigned, Commissioners of Estimate, have completed their estimate of damage, and that all persons interested in this proceeding, or in any of the lands, tenements and hereditaments and premises affected thereby, having any objection thereto, do file their said objections in writing, duly verified, with them at their office, No. 166 Montague Street, in the Borough of Brooklyn, in The City of New York, on or before the 3rd day of October, 1917, and that the said Commissioners will hear parties so objecting, and for that purpose will be in attendance at their said office on the 4th day of October, 1917, at 11 o'clock a. m.

Second—That the undersigned, Commissioner of Assessment, has completed his estimate of benefit and that all persons interested in this proceeding, or in any of the lands, tenements and hereditaments and premises affected thereby, having any objection thereto, do file their said objections in writing, duly verified, with him at his office, No. 166 Montague Street, in the Borough of Brooklyn, in The City of New York, on or before the 3rd day of October, 1917, and that the said Commissioner will hear parties so objecting, and for that purpose will be in attendance at his said office on the 5th day of October, 1917, at 11 o'clock a. m.

Third—That the Commissioner of Assessments has assessed any or all of such lands, tenements and hereditaments and premises as are within the area of assessment fixed and prescribed as the area of assessment for benefit by the Board of Estimate and Apportionment on the 26th day of May, 1916, and that the said area of assessment includes all those lands, tenements and hereditaments and premises situate and being in the Borough of Brooklyn, in The City of New York, which, taken together, are bounded and described as follows, viz.:

Bounded on the northwest by the southeasterly line of East New York Avenue, on the northeast by a line midway between East 91st street and East 92nd street, as these streets are laid out north of Ditmars Avenue, and by the prolongation of the said line; on the southeast by the northwesterly line of Avenue D; and on the southwest by a line midway between Remsen Avenue and East 91st street, as these streets are laid out north of Avenue D, and by the prolongation of the said line.

Fourth—That the abstracts of said estimate of damage and of said assessment for benefit, together with the damage and benefit maps, and also all the affidavits, estimates, proofs and other documents used by the Commissioners of Estimate and by the Commissioner of Assessment in making the same, have been deposited in the Bureau of Street Openings in the Law Department of The City of New York, No. 166 Montague Street, in the Borough of Brooklyn, in said City, there to remain until the 13th day of October, 1917.

Fifth—That, provided there be no objections filed to either of said abstracts, the reports as to awards and as to assessments for benefit herein will be presented for confirmation to the Supreme Court of the State of New York, Second Department, at a Special Term thereof to be held in the Garfield Building, No. 26 Court Street, in the Borough of Brooklyn, in The City of New York, on the 14th day of November, 1917, at the opening of the Court on that day.

Sixth—In case, however, objections are filed to the foregoing abstracts of estimate and assessment, or to either of them, the motion to confirm the reports as to awards and as to assessments shall stand adjourned to the date to be hereafter specified in the notice provided in such cases to be given in relation to filing the final reports, pursuant to Sections 981 and 984 of the Greater New York Charter, as amended by Chapter 658 of the Laws of 1906.

Dated, New York, September 13, 1917.

MYLES PURVIN, JOHN A. WARREN, ULYSSES G. SCOLLAY, Commissioners of Estimate; MYLES PURVIN, Commissioner of Assessment.
ANDREW C. TROY, Clerk. \$13.29

Filing Bills of Costs.

In the Matter of the Application of The City of New York, relative to acquiring title in fee wherever the same has not been heretofore acquired, to the lands, tenements and hereditaments required for the opening and extending of ASHLAND PLACE, from Fulton Street to Flatbush Avenue, in the 11th Ward, Borough of Brooklyn, The City of New York.

NOTICE IS HEREBY GIVEN THAT THE supplemental and additional bill of costs, charges and expenses incurred by reason of the proceedings in the above entitled matter will be presented for taxation to one of the Justices of the Supreme Court of the State of New York, Second Department, at a Special Term thereof, to be held at the County Court House in the Borough of Brooklyn, in The City of New York, on the 18th day of September, 1917, at 10 o'clock in the forenoon of that day, or as soon thereafter as Counsel can be heard thereon; and that the said supplemental and additional bill of costs, charges and expenses has been deposited in the office of the Clerk of the County of Kings, there to remain for and during the space of ten days, as required by law.

Dated, New York, September 5, 1917.

M. F. MCGOLDRICK, F. A. M. BURRELL, EDWARD H. WILSON, Commissioners of Estimate; M. F. MCGOLDRICK, Commissioner of Assessment.
ANDREW C. TROY, Clerk. \$5.15

In the matter of the Application of The City of New York relative to acquiring title wherever the same has not been heretofore acquired for the same purpose in fee to the real property required for the opening and extending of SOTH-ERN AVENUE, from Queens Boulevard to Corona Avenue, in the Second Ward, Borough of Queens, City of New York.

NOTICE IS HEREBY GIVEN THAT A BILL of costs, charges and expenses incurred by reason of the above entitled proceeding will be presented to one of the Justices of the Supreme Court of the State of New York, Second Department, at a Special Term thereof, for the hearing of motions to be held at the Garfield Building, 26 Court Street, in the Borough of Brooklyn, in The City of New York, on the 18th day of September, 1917, at 10 o'clock in the forenoon of that day, or as soon thereafter as Counsel can be heard thereon for taxation in accordance with the Certificate of the Corporation Counsel, and that the said bill of costs, charges and expenses with the Certificate of the Corporation Counsel thereto attached has been deposited in the Office of the Clerk of the County of Queens, there to remain for and during the space of ten days as required by law.

Dated, New York, September 4, 1917.

LAMAR HARDY, Corporation Counsel, Municipal Building, Borough of Manhattan, New York City. \$4.14

NEW YORK SUPREME COURT, SCHOHARIE, DELAWARE AND GREENE COUNTIES.

Application for Appointment of Commissioners.

SCHOHARIE RESERVOIR, SCHOHARIE SECTION 3 AND SUPPLEMENTARY SHEET SECTION 3.

In the Matter of the Application and Petition of the Board of Water Supply of the City of New York for the appointment of a commission under Chapter 724 of the Laws of 1905, as amended.

PUBLIC NOTICE IS HEREBY GIVEN THAT it is the intention of the Corporation Counsel of the City of New York to make application to the Supreme Court for the appointment of Commissioners under Chapter 724 of the Laws of 1905 as amended.

Such application is to be made at a Special Term of the said Court to be held at the Court House in the City of Troy, Rensselaer County, New York, on the 20th day of October, 1917, at 10 o'clock in the forenoon of that day or as soon thereafter as counsel can be heard.

The object of this application is to obtain an order of the Court for the appointment of three disinterested and competent freeholders, at least one of whom shall reside in the County of New York, and at least one of whom shall reside in one of the Counties of Schoharie, Delaware or Greene, as Commissioners of Appraisal to ascertain and appraise the compensation to be made to the owners and all persons interested in the real estate laid down on a certain map entitled:

"Board of Water Supply of the City of New York. Map of real estate situated in the Towns of Gilboa & Conesville, County of Schoharie, Roxbury, County of Delaware, and Prattsville, County of Greene and State of New York, to be acquired by the City of New York under the provision of chapter 724 of the laws of 1905 as amended for the construction of Schoharie Reservoir and appurtenances in the vicinity of Gilboa and Prattsville."

—and which map was filed as follows:

In the County Clerk's office, County of Schoharie, at Schoharie, N. Y., on the 29th day of May, 1917.

In the County Clerk's office, County of Delaware, at Delhi, N. Y., on the 28th day of May, 1917.

In the County Clerk's office, County of Greene, at Catskill, N. Y., on the 26th day of May, 1917; and also in the real estate laid down on a certain supplementary map entitled:

"Board of Water Supply of the City of New York. Map of real estate situated in the Town of Gilboa, County of Schoharie and State of New York, to be acquired by the City of New York under the provisions of chapter 724 of the laws of 1905 as amended for the construction of Schoharie Reservoir and appurtenances in the vicinity of Gilboa."

—and which map was filed in the County Clerk's office, County of Schoharie, at Schoharie, N. Y., on the 30th day of July, 1917; and that said Commissioners of Appraisal shall also ascertain and determine and state separately the items of damage, if any, to which the owner or any person interested in the said real estate laid down on said maps filed at Schoharie, May 29 and July 30, 1917, Delhi, May 28, and Catskill, May 26, 1917, may be entitled by reason of Section 42, Chapter 724 of the Laws of 1905, as amended by Section 9, Chapter 314 of the Laws of 1905, and Section 2, Chapter 527, of the Laws of 1916, provided that an agreement cannot be had with the Board of Water Supply, and further that said damages arise by reason of acts of the City of New York, or its Board of Water Supply after May 12th, 1916.

Except that the Corporation Counsel of the City of New York will make application to the Supreme Court that all parcels of real estate laid down on said above recited maps wholly or in part in the fire district of Gilboa, and all parcels of real estate laid down on said maps above recited where the claimants allege an enhancement by reason of water power thereon, including any claim the Gilboa Water Co. may have, shall be assigned by the Court to the present Schoharie Reservoir and Shandaken Tunnel Commission which is now appraising real estate in said fire district and has jurisdiction over certain claims for water powers in connection therewith.

Further, to prevent any conflict of jurisdiction between the Commission herein applied for and the Schoharie Reservoir and Shandaken Tunnel Commission already appointed, and to obviate, so far as possible, disproportionate awards and, in harmonious decisions, the Court will be asked to assign to the Commission herein applied for, all the telephone and telegraph companies' claims, whether for loss of business or for rights of way or easements, leaving to the Commission heretofore appointed the determination of nothing in connection with the telephone and telegraph claims except the value of the Pierce and Pease telephone building in Gilboa.

Also at the same time and place the Corporation Counsel of the City of New York will make application to the Supreme Court to approve the substitution for all rights of way and highways existing within the lines of the maps filed in the County Clerk's Office at Schoharie, on the 31st day of January, 1917, the 19th day of March, 1917, the 29th day of May, 1917, and the 30th day of July, 1917, in the County Clerk's Office, County of Greene, on the 26th day of January, 1917, the 26th day of May, 1917, in the County Clerk's office of Delaware, the 31st day of January, 1917, and the 28th day of May, 1917, and the County Clerk's office in the County of Ulster on the 26th day of January, 1917, of the highways as prepared and laid down on the map prepared by the Board of Water Supply of the City of New York pursuant to chapter 724 of the Laws of 1905 as amended. All of which substituted highways are on real estate embraced in the above recited maps. For said substituted highways no

real estate is required in addition to the use of certain real estate laid down on said aforesaid maps for highway purposes.

And for such other and further relief as may be just and proper.

The real estate laid down on said maps is situated in the Towns of Gilboa & Conesville, County of Schoharie, Roxbury, County of Delaware, and Prattsville, County of Greene, State of New York.

The following is a description of the real estate proposed to be taken or affected for the purpose indicated in chapter 724 of the Laws of 1905, as amended, as laid down on said maps, filed at Schoharie on the 29th day of May and 30th day of July, 1917, at Delhi on the 28th day of May, 1917, and at Catskill on the 26th day of May, 1917.

Beginning at the most easterly corner of parcel No. 119 of Schoharie Section 2 (the map of which section was filed in the County Clerk's office, County of Schoharie, at Schoharie, N. Y., on the 19th day of March, 1917) being a point in the center of a road from Grand Gorge to Broome Center, and running from thence along the exterior taking line the following courses, distances and curves: S. 7° 23' E. 50.0 feet, on a curve to the left with a radius of 134.4 feet, 352.2 feet, S. 67° 34' E. 79.7 feet, on a curve to the left with a radius of 464.3 feet, 145.9 feet, on a curve to the right with a radius of 508.4 feet, 518.3 feet, S. 27° 10' E. 174.3 feet, on a curve to the left with a radius of 1,850.0 feet, 412.4 feet, N. 50° 08' E. 16.0 feet, S. 39° 52' E. 137.0 feet, on a curve to the left with a radius of 136.5 feet, 420.7 feet, S. 57° 30' E. 794.8 feet, N. 32° 30' E. 34.0 feet, S. 57° 30' E. 41.1 feet, on a curve to the right with a radius of 153.5 feet, 405.1 feet, S. 42° 21' E. 302.8 feet, on a curve to the right with a radius of 620.9 feet, 390.3 feet, S. 83° 40' W. 50.0 feet, on a curve to the right with a radius of 570.9 feet, 263.6 feet, N. 69° 33' W. 17.0 feet, on a curve to the left with a radius of 462.8 feet, 270.9 feet, S. 13° 25' E. 283.6 feet, on a curve to the left with a radius of 603.6 feet, 199.5 feet, S. 32° 21' E. 410.9 feet, crossing the line between the Towns of Gilboa and Conesville, S. 38° 33' E. 216.9 feet, S. 53° 46' E. 101.3 feet, S. 54° 25' E. 55.4 feet, S. 35° 36' W. 57.0 feet, crossing a road to West Conesville, on a curve to the left with a radius of 86.5 feet, 182.8 feet, S. 28° 10' W. 222.7 feet, crossing the Manor Kill, S. 85° 32' E. 17.0 feet, on a curve to the right with a radius of 518.3 feet, 183.6 feet, S. 23° 40' W. 637.6 feet, on a curve to the left with a radius of 448.3 feet, 325.6 feet, S. 17° 58' E. 148.5 feet, on a curve to the left with a radius of 523.0 feet, 192.5 feet, S. 39° 04' E. 413.3 feet, on a curve to the right with a radius of 408.1 feet, 648.3 feet, on a curve to the left with a radius of 459.1 feet, 429.9 feet, S. 12° 41' E. 787.7 feet, S. 88° 19' W. 17.0 feet, S. 1° 41' E. 83.6 feet, on a curve to the right with a radius of 532.9 feet, 357.6 feet, S. 10° 10' E. 17.0 feet, on a curve to the left with a radius of 448.3 feet, 427.4 feet, N. 73° 13' E. 50.0 feet, S. 16° 47' E. 192.8 feet, on a curve to the left with a radius of 398.3 feet, 178.3 feet, S. 47° 34' E. 34.0 feet, S. 42° 26' E. 163.3 feet, on a curve to the right with a radius of 1021.0 feet, 350.2 feet, S. 22° 46' E. 45.5 feet, on a curve to the left with a radius of 226.1 feet, 127.3 feet, S. 64° 00' W. 16.0 feet, on a curve to the left with a radius of 2279.1 feet, 119.3 feet, on a curve to the right with a radius of 1224.9 feet, 1313.7 feet, on a curve to the left with a radius of 448.3 feet, 273.2 feet, on a curve to the right with a radius of 520.2 feet, 181.7 feet, N. 72° 27' W. 17.0 feet, on a curve to the right with a radius of 503.2 feet, 60.8 feet, S. 26° 45' W. 333.0 feet, on a curve to the left with a radius of 1877.0 feet, 548.6 feet, crossing the line between the Counties of Schoharie and Greene and the Towns of Conesville and Prattsville, S. 10° 00' W. 419.6 feet, S. 80° 00' E. 67.0 feet, on a curve to the left with a radius of 453.7 feet, 183.9 feet, on a curve to the right with a radius of 458.1 feet, 607.4 feet, on a curve to the left with a radius of 488.9 feet, 95.0 feet, N. 38° 23' W. 50.0 feet, on a curve to the left with a radius of 538.9 feet, 65.6 feet, S. 44° 39' W. 2375.5 feet, crossing the line between the Counties of Greene and Delaware and the Towns of Prattsville and Roxbury, on a curve to the left with a radius of 1860.0 feet, 490.1 feet, N. 60° 27' W. 17.0 feet, on a curve to the left with a radius of 1877.0 feet, 328.1 feet, S. 19° 32' W. 194.4 feet, on a curve to the left with a radius of 2832.0 feet, 464.5 feet, S. 10° 08' W. 638.8 feet, on a curve to the left with a radius of 731.0 feet, 691.2 feet, S. 44° 02' E. 364.4 feet, on a curve to the left with a radius of 1000.1 feet, 423.5 feet, on a curve to the right with a radius of 553.9 feet, 430.2 feet, S. 23° 48' E. 222.0 feet, on a curve to the left with a radius of 540.0 feet, 336.9 feet, on a curve to the right with a radius of 584.2 feet, 390.8 feet, S. 21° 14' E. 1712.6 feet, crossing the line between the Counties of Delaware and Greene and the Towns of Roxbury and Prattsville, on a curve to the left with a radius of 1399.5 feet, 459.6 feet, on a curve to the right with a radius of 1199.5 feet, 458.0 feet, S. 18° 09' E. 402.2 feet, on a curve to the right with a radius of 2488.7 feet, 664.0 feet, N. 87° 08' E. 67.0 feet, on a curve to the right with a radius of 2555.7 feet, 334.0 feet, S. 4° 38' W. 470.1 feet, N. 87° 03' W. 50.0 feet, S. 1° 18' W. 354.6 feet, N. 88° 43' W. 17.0 feet, S. 1° 18' W. 289.3 feet, on a curve to the right with a radius of 533.0 feet, 364.7 feet, S. 40° 31' W. 87.4 feet, S. 77° 45' W. 171.4 feet, S. 29° 30' W. 880.1 feet, on a curve to the left with a radius of 467.0 feet, 238.7 feet, N. 78° 48' W. 51.4 feet, crossing a road from Prattsville to Gilboa; thence along the westerly side of said road and continuing along the exterior taking line S. 11° 08' W. 428.1 feet, S. 7° 53' W. 289.6 feet and S. 2° 24' W. 155.1 feet to a point near the intersection of roads from Prattsville, Gilboa and Grand Gorge; thence continuing along the exterior taking line N. 80° 56' W. 434.0 feet, crossing Schoharie creek and a road to Grand Gorge; thence continuing along the exterior taking line the following courses and distances: N. 6° 07' E. 257.9 feet, N. 4° 45' W. 207.9 feet, N. 13° 59' W. 72.2 feet, N. 10° 31' W. 59.6 feet, N. 84° 00' W. 8.8 feet, N. 15° 17' W. 47.3 feet, N. 89° 20' E. 21.3 feet, N. 4° 09' W. 88.9 feet, N. 6° 23' W. 137.7 feet, N. 9° 33' W. 817.7 feet, N. 14° 14' W. 63.5 feet, N. 69° 25' E. 247.8 feet, crossing a road to Grand Gorge; thence along the easterly side of said road and the exterior taking line the following courses and distances: N. 35° 32' W. 154.8 feet, N. 30° 34' W. 63.2 feet, N. 29° 38' W. 281.4 feet, N. 35° 17' W. 50.0 feet, N. 42° 19' W. 50.2 feet, N. 48° 36' W. 75.2 feet, N. 52° 15' W. 167.6 feet and N. 45° 46' W. 94.9 feet; thence continuing along the exterior taking line the following courses and distances: N. 3° 11' E. 149.3 feet, N. 32° 46' W. 753.9 feet, N. 24° 12' W. 548.9 feet, N. 61° 23' W. 1535.0 feet, crossing Fly brook and the line between the Counties of Delaware and Greene and the Towns of Roxbury and Prattsville, N. 48° 38' W. 618.0 feet and N. 6° 40' W. 1833.3 feet to the southeast corner and partly along the easterly line of parcel No. 4 of Schoharie Section 1 (the map of which section was filed in the County Clerk's office, County of Ulster, at Kingston, N. Y., on the 26th day of January, 1917, County of Greene, at Catskill, N. Y., on the 26th day of January, 1917, County of Delaware, at Delhi, N. Y., on the 31st day of January, 1917, and County of Schoharie, at Schoharie, N. Y., on the 31st day of January, 1917), crossing the

Bear Kill twice; thence continuing along the easterly line of said parcel No. 4 N. 51° 30' E. 281.1 feet and N. 34° 02' E. 282.3 feet; thence along the northerly line of the Batavia Patent and the southerly line of said parcel No. 4 N. 57° 56' E. 1422.0 feet to the most easterly point of said parcel, said point being in the easterly bank of the Schoharie creek; thence continuing along the easterly line of said parcel No. 4 and the easterly bank of said creek the following courses and distances: N. 40° 33' W. 137.0 feet, N. 75° 15' W. 111.5 feet, N. 71° 51' W. 632.5 feet, N. 73° 56' W. 694.1 feet, N. 13° 00' W. 324.3 feet, N. 20° 28' E. 151.6 feet, N. 41° 08' E. 744.9 feet and N. 67° 06' E. 447.3 feet; thence continuing along the easterly line of said parcel No. 4 N. 49° 06' W. 859.9 feet, crossing the Schoharie creek to the westerly bank thereof, said point being in the easterly line of parcel No. 3 of before mentioned Schoharie Section 1, the following courses and distances: N. 13° 58' E. 401.9 feet, N. 33° 47' E. 1123.8 feet, N. 40° 49' E. 290.7 feet, N. 25° 54' E. 194.5 feet, and N. 36° 23' E. 523.2 feet to a point in the southerly line of parcel No. 1 of before mentioned Schoharie Section 1; thence along the southerly line of said parcel S. 50° 33' E. 81.8 feet to a point in the center of Schoharie creek; thence along the easterly line of said parcel No. 1 and the center of said creek N. 39° 27' E. 227.5 feet and N. 45° 11' E. 236.5 feet to the intersection of the lines between the Counties of Delaware, Schoharie and Greene and the Towns of Gilboa, Conesville, Prattsville and Roxbury; thence continuing along the center of Schoharie creek and the easterly line of said parcel No. 1 and the said county and town line, the following courses and distances: N. 54° 07' E. 249.6 feet, N. 58° 57' E. 222.9 feet, N. 51° 45' E. 132.4 feet, N. 55° 59' E. 196.6 feet, N. 45° 00' E. 178.2 feet, N. 49° 00' E. 111.3 feet, N. 42° 07' E. 210.3 feet, N. 31° 33' E. 215.9 feet, N. 27° 13' E. 277.7 feet, N. 30° 30' E. 158.6 feet, N. 33° 23' E. 354.5 feet, N. 30° 30' E. 364.3 feet, N. 18° 26' E. 389.0 feet, N. 0° 39' E. 324.6 feet, N. 21° 04' E. 386.8 feet, N. 5° 19' E. 215.9 feet, N. 12° 04' W. 368.1 feet, and N. 3° 32' W. 146.3 feet to the northeast corner of said parcel No. 1; thence along the northerly line of said parcel S. 85° 58' W. 945.5 feet, crossing a road from Prattsville to Gilboa, N. 1° 52' W. 99.4 feet, N. 57° 36' W. 120.2 feet and N. 86° 01' W. 1418.2 feet to the northwest corner of said parcel No. 1, being a point in the exterior taking line; thence along said taking line the following courses, distances and curves: On a curve to the right with a radius of 1553.6 feet, 336.5 feet, on a curve to the left with a radius of 448.3 feet, 195.8 feet, N. 53° 58' E. 17.0 feet, on a curve to the left with a radius of 465.3 feet, 231.8 feet, N. 64° 35' W. 311.3 feet, on a curve to the left with a radius of 1298.0 feet, 141.8 feet, N. 19° 10' W. 17.0 feet, on a curve to the left with a radius of 1281.0 feet, 112.1 feet, on a curve to the right with a radius of 490.8 feet, 606.7 feet, N. 5° 02' W. 58.6 feet, on a curve to the left with a radius of 1382.5 feet, 243.0 feet, N. 15° 06' W. 476.7 feet, on a curve to the right with a radius of 623.0 feet, 246.5 feet, N. 82° 26' W. 50.0 feet, N. 7° 34' E. 296.0 feet, on a curve to the right with a radius of 2965.0 feet, 409.9 feet, N. 15° 25' E. 127.9 feet, on a curve to the right with a radius of 88.3 feet, 565.0 feet, N. 53° 45' E. 198.1 feet, S. 36° 13' E. 50.0 feet, on a curve to the right with a radius of 477.7 feet, 297.3 feet, on a curve to the left with a radius of 332.2 feet, 396.6 feet, S. 55° 19' E. 17.5 feet, N. 18° 11' E. 414.7 feet, S. 71° 49' E. 100.0 feet, on a curve to the right with a radius of 669.6 feet, 46.8 feet, N. 52° 59' E. 69.7 feet, on a curve to the left with a radius of 465.3 feet, 92.3 feet, N. 60° 47' W. 24.1 feet, N. 3° 18' W. 701.4 feet and N. 53° 26' W. 1379.4 feet to a point in the southerly line of parcel No. 72 of before mentioned Schoharie Section 2; thence along the southerly line of said parcel the following courses and distances: S. 58° 34' E. 597.0 feet, N. 51° 12' E. 330.9 feet, N. 15° 39' E. 356.7 feet and N. 84° 55' E. 1260.4 feet, crossing a road from Gilboa to Prattsville, to a point in the westerly bank of Schoharie creek; thence along the southerly line of parcel No. 105 of the before mentioned Schoharie Section 2; thence along the southerly line of said parcel N. 48° 24' E. 82.5 feet to a point in the easterly bank of the Schoharie creek; thence along said easterly bank and the easterly line of said parcel No. 105 of the before mentioned Schoharie Section 2 the following courses and distances: N. 39° 40' W. 217.0 feet, N. 49° 23' W. 43.6 feet, N. 56° 18' W. 216.8 feet and N. 66° 25' W. 34.9 feet to the most southerly corner of parcel No. 131 of the before mentioned Schoharie Section 2; thence along the easterly line of said parcel N. 32° 04' E. 103.5 feet to a point in the center of a road from Grand Gorge to Prattsville and the southerly line of parcel No. 122 of the before mentioned Schoharie Section 2; thence along the center of said road and the southerly line of said parcel No. 122 S. 57° 18' E. 17.1 feet; thence along the easterly line of said parcel N. 33° 17' E. 197.9 feet to the southerly line of parcel No. 122 of the before mentioned Schoharie Section 2; thence along the southerly line of said parcel N. 32° 04' E. 57.4 feet, N. 33° 14' E. 14.0 feet and N. 60° 04' W. 57.4 feet to the most southerly corner of parcel No. 121 of the before mentioned Schoharie Section 2; thence along the easterly and southerly lines of said parcel N. 33° 17' E. 183.3 feet, S. 66° 22' E. 109.8 feet and N. 33° 37' E. 102.0 feet to a point in the center of a road from Grand Gorge to Broome Center and in the southerly line of parcel No. 119 of the before mentioned Schoharie Section 2; thence along the southerly line of said parcel No. 120 of the before mentioned Schoharie Section 2 and the center of said road the following courses and distances: S. 81° 44' E. 19.3 feet, N. 75° 32' E. 167.0 feet, S. 33° 34' W. 29.5 feet, N. 81° 12' E. 282.4 feet, N. 74° 16' E. 77.4 feet, N. 59° 43' E. 79.3 feet, N. 39° 02' E. 204.0 feet, N. 53° 02' W. 24.4 feet, N. 52° 04' E. 49.0 feet, N. 47° 52' E. 131.4 feet, N. 56° 01' E. 83.3 feet and N. 77° 10' E. 90.6 feet to the point or place of beginning.

Beginning at a point in the exterior taking line, said point being in the southerly line of parcel No. 72, Schoharie Section 2 (the map of which section was filed at Schoharie, Schoharie Co., N. Y., on March 19, 1917), distant 666.5 feet on a course S. 58° 34' E. from the most easterly point of parcel No. 71 (of the before mentioned Schoharie section 2) and running from thence along said taking line and the southerly line of said parcel No. 72 S. 58° 34' E. 50.3 feet; thence S. 25° 05' W. 641.6 feet, on a curve to the right with a radius of 1179.0 feet, 59.5 feet, S. 60° 47' E. 1933.2 feet to another point in the before mentioned exterior taking line, said point being in the westerly line of parcel No. 182, Schoharie Section 3 (the map of which section was filed at Catskill, Greene Co., N. Y., on May 26, 1917, at Delhi, Delaware Co., N. Y., on May 28, 1917 and at Schoharie, Schoharie Co., N. Y., on May 29, 1917; thence along said taking line and the westerly line of said parcel S. 13° 18' E. 89.5 feet; thence N. 60° 47' W. 1993.6 feet, on a curve to the left

1113.0 feet, 470.3 feet, N. 85° 00' W. 1921.5 feet, on a curve to the left with a radius of 259.4 feet, 290.1 feet, N. 59° 06' W. 14.8 feet to a point in the easterly side of a road from Grand Gorge to Blenheim; thence along the easterly side of said road N. 31° 00' E. 220.6 feet, N. 16° 17' E. 152.4 feet, on a curve to the left 121.9 feet, 211.8 feet, S. 85° 00' E. 1921.6 feet, on a curve to the right with a radius of 1179.0 feet, 388.7 feet and N. 25° 05' E. 647.2 feet to the point or place of beginning.

The fee is to be acquired in the above described real estate.

Reference is hereby made to the maps, filed as aforesaid in the offices of the county clerks of the Counties of Schoharie, Delaware and Greene, for a more detailed description of the real estate to be taken.

Dated September 1, 1917.

LAMAR RARDY, Corporation Counsel, Municipal Building, Chambers and Center Streets, Borough of Manhattan, New York City.

DEPARTMENT OF DOCKS AND FERRIES.

Proposals.

SEALED BIDS WILL BE RECEIVED BY the Commissioner of Docks at his office, Pier "A", foot of Battery Pl., North River, Manhattan, until 12 noon, other information may be obtained at the office of the said Department.

FRIDAY, SEPTEMBER 21, 1917.

CONTRACT NO. 1570. FOR FURNISHING AND DELIVERING FOUR PROPELLER WHEELS.

The time for the completion of the work and the full performance of the contract is on or before the expiration of 90 consecutive calendar days.

The amount of the security for the performance of the contract shall be thirty (30) per cent. of the total amount for which the contract is awarded.

The security deposit to accompany bid shall be in an amount not less than one and one-half (1½) per cent. of the total amount of the bid.

The bidder shall state the price per unit of measure at which he is prepared to furnish and deliver all of the wheels called for, and shall extend the total as required on the schedule. In case of discrepancy between the unit and the total price, the unit price will be considered as the bid.

Award, if made, will be made to the bidder whose unit price is the lowest and whose bid is in all respects.

Delivery will be required to be made at the time and in the manner directed.

Blank forms and further information may be obtained and the plans and drawings may be seen at the office of the said Department.

R. A. C. SMITH, Commissioner of Docks. Dated, Sept. 8, 1917. 11121

See General Instructions to Bidders on last page, last column, of the "City Record."

NOTICE TO BIDDERS AT SALES OF OLD BUILDINGS, ETC.

TERMS AND CONDITIONS UNDER WHICH BUILDINGS, ETC., WILL BE SOLD FOR REMOVAL FROM CITY PROPERTY.

THE BUILDINGS AND APPURTENANCES thereto will be sold to the highest bidder, who must pay cash or certified check, drawn to the order of the Comptroller of the City of New York, and must also give a certified check or cash in half the amount of the purchase price as security for the faithful performance of the terms and conditions of the sale. Where the amount of the purchase price does not equal or exceed the sum of \$50, the sum of \$50 will be the amount of the security to be deposited. This security may at any time after the expiration of the contract period be applied by the City to the cost of completing any of the work required under the contract, but unfinished at the expiration of the contract period.

The purchaser shall not lease, occupy, cause or permit the building or buildings, etc., purchased by him to be used or occupied for any purpose other than that of their speedy removal, nor shall he collect any rental or other revenue for the use of either the land or the buildings, etc., situated thereon. The breach of either or any of these conditions shall forthwith void the sale and cause immediate forfeiture of the purchase money and the security deposited for the faithful performance of the conditions of the sale. The placing therein or permitting the occupancy of any such building by any tenant, free or rent or otherwise, excepting the necessary watchmen or the workmen engaged in the actual demolition thereof, shall of itself be a breach of the above conditions of sale.

The sale will be as of the condition of the property on the date of delivery thereof to the purchaser. The City of New York will not be responsible for any change or loss which may occur in the condition of the buildings, or their appurtenances, between the time of the sale thereof and the time of delivering possession to the purchaser, after being properly vacated of all tenants. The sale and delivery to purchaser will be made as nearly together as the circumstances of vacating the structures of their tenants will permit.

All the material of buildings, sheds, walks, structures and cellars of whatever nature, with their exterior and interior fixtures, appurtenances and foundations of all kinds, except the exterior walls of the buildings and their foundations, and the sidewalks and curb in front of said buildings, extending within the described area, shall be torn down and removed from the premises. None of the dirt, debris or waste resulting from demolition shall be allowed to remain on the premises, except old mortar or plaster only, which may be left, but not higher at any point than two feet below the curb opposite that point. The exterior walls and their foundations shall be taken down only to a plane whose elevation shall be the level of the curb in front of the building. Where there is no curb the elevation of the surrounding ground shall be considered curb level. All wells, cesspools, sinks, etc., existing on the property must be filled to the level of the surrounding ground with clean earth.

The purchaser at the sale shall also withdraw and remove all abandoned water taps and old service mains, and in place thereof cause to be inserted a brass plug in the main water pipe in the street, in compliance with the rules and regulations of the Department of Water Supply, Gas and Electricity, and furnish the Department of Finance with a certificate from the Department of Water Supply, Gas and Electricity that this has been performed.

The purchaser at the sale shall also remove all house sewer connections to the main sewer in the street and the openings of the main sewer in street shall be properly closed in compliance with the directions of the Bureau of Sewers in the Borough in which the buildings are situated, and furnish the Department of Finance with a certificate from the Bureau of Sewers that this work has been properly performed.

The permit for all opening in the street to be obtained by and at the expense of the purchaser of the building.

Failure to remove said buildings, appurtenances, or any part thereof, within thirty days

from the day of possession will work forfeiture of ownership of such buildings, appurtenances or portions as shall then be left standing, together with all moneys paid by said purchaser on account thereof at the time of the sale, and the bidder's assent to the above conditions being understood to be implied by the act of bidding, and The City of New York will, without notice to the purchaser, cause the same to be removed and the cost and expense thereof charged against the security above mentioned.

The work of removal must be carried on in every respect in a thorough and workmanlike manner, and must be completed within thirty days from the date of possession, and the successful bidder will provide and furnish all materials or labor and machinery necessary thereto, and will place proper and sufficient guards and fences, and warning signs by day and night for the prevention of accidents, and will indemnify and save harmless The City of New York, its officers, agents and servants, and each of them, against any and all suits and actions, claims and demands of every name and description brought against it, them or any of them, and against and from all damage and costs to which it, they or any of them be put by reason of injury to the person or property of another, resulting from negligence or carelessness in the performance of the work, or in guarding the same, or from any improper or defective materials or machinery, implements or appliances used in the removal of said buildings.

Where party walls are found to exist between buildings purchased by different bidders, the materials of said party walls shall be understood to be equally divided between the separate purchasers.

Party walls and fences, when existing against adjacent property not sold, shall not be taken down. All furnishings, plaster, chimneys, projecting brick, etc., on the faces of such party walls are to be taken down and removed. The walls shall be made permanently self-supporting, beam holes, etc., bricked up, and the wall pointed and made to exclude wind and rain and present a clean exterior. The roofs and adjacent buildings shall be properly flashed and painted and made watertight where they have been disturbed by the operations of the Contractor.

No buildings, parts of buildings, fixtures or machinery sold for removal under these terms and conditions shall in any case be re-located or re-erected within the lines of any proposed street or other public improvement, and if any such buildings, parts of buildings, fixtures or machinery, etc., shall be re-located or re-erected within the lines of any proposed street or other public improvement, title thereto shall thereupon become vested in The City of New York and a resale at public or private sale may be made in the same manner as if no prior sale thereof had been made.

The Comptroller of The City of New York reserves the right on the day of sale to withdraw from sale any of the buildings, parts of buildings and machinery included therein, or to reject any and all bids and be it further.

Resolved, That while the said sale is held under the supervision of the Commissioners of the Sinking Fund, the Comptroller is authorized to cause the sale to be advertised and to direct the sale thereof as financial officer of the City.

NOTICE TO CONTRACTORS.

GENERAL INSTRUCTIONS TO BIDDERS ON WORK TO BE DONE FOR THE SUPPLIES TO BE FURNISHED TO THE CITY OF NEW YORK.

The person or persons making a bid for any service, work, materials or supplies for The City of New York, or for any of its departments, bureaus or officers, shall furnish the same in a sealed envelope, indorsed with the title of the supplies, materials, work or services for which the bid is made, with his or their name or names and the date of presentation to the President or Board or to the head of the Department at his or its office, on or before the date and hour named in the advertisement for the same, at which time and place the bids will be publicly opened by the President or Board or head of said Department and read, and the award of the contract made according to law as soon thereafter as practicable.

Each bid shall contain the name and place of residence of the person making the same, and the names of all persons interested with him therein, and, if no other person be so interested, it shall distinctly state that fact; also, that it is made without any connection with any other person making a bid for the same purpose, and is in all respects fair and without collusion or fraud, and that no member of the Board of Aldermen, head of a department, chief of a bureau, deputy thereof, or clerk therein, or other officer or employee of The City of New York is, shall be or become interested, directly or indirectly, as contracting party, partner, stockholder, surety or otherwise in or in the performance of the contract, or in the supplies, work or business to which it relates, or in any portion of the profits thereof. The bid must be verified by the oath, in writing, of the party or parties making the bid that the several matters stated therein are in all respects true.

No bid will be considered unless as a condition precedent to the reception or consideration of such bid, it be accompanied by a certified check upon one of the State or National banks or trust companies of The City of New York, or a check of such bank or trust company signed by a duly authorized officer thereof, drawn to the order of the Comptroller or money or corporate stock or certificates of indebtedness of any nature issued by The City of New York, which the Comptroller shall approve as of equal value with the security required in the advertisement to the amount of not less than three nor more than five per centum of the amount of the bond required, as provided in section 420 of the Greater New York Charter.

All bids for supplies must be submitted in duplicate. The certified check or money should not be included in the envelope containing the bid, but should be either included in a separate envelope addressed to the head of the Department, President or Board, or submitted personally upon the presentation of the bid.

For particulars as to the quantity or quality of the supplies, or the nature and extent of the work, reference must be made to the specifications, schedules, plans, etc., on file in the said office of the President, Board or Department.

No bid shall be accepted from or contract awarded to any person who is in arrears to The City of New York upon debt or contract, or who is a defaulter as surety or otherwise, upon any obligation of the City.

The contract must be bid for separately. The right is reserved in each case to reject all bids if it is deemed to be for the interest of the City so to do.

Bidders will write out the amount of their bids in addition to inserting the same in figures. Bidders are requested to make their bids upon the blank forms prepared and furnished by the City, a copy of which, with the proper envelope in which to inclose the bid, together with a copy of the contract, including the specifications, in the form approved by the Corporation Counsel, can be obtained upon application therefor at the office of the Department for which the work is to be done or the supplies are to be furnished. Plans and drawings of construction work may be seen there.