

THE CITY RECORD.

VOL. XLIV. NUMBER 13021.

NEW YORK, MONDAY, MARCH 13, 1916.

PRICE, 3 CENTS.

THE CITY RECORD.

OFFICIAL JOURNAL OF THE CITY OF NEW YORK.
Published Under Authority of Section 1526, Greater New York Charter, by the
BOARD OF CITY RECORD.
JOHN PURROY MITCHEL, MAYOR.
LAMAR HARDY, CORPORATION COUNSEL. WILLIAM A. PRENDERGAST, COMPTROLLER.

DAVID FERGUSON, SUPERVISOR.
Supervisor's Office, Municipal Building, 5th floor.
Published daily, at 9 a. m., except legal holidays, at Nos. 96 and 98 Reade street (north side), between West Broadway and Church street, New York City.
Subscription, \$9.30 per year, exclusive of supplements. Daily issue, 3 cents a copy.
SUPPLEMENTS: Civil List (containing names, salaries, etc., of the City employees), Two Dollars; Official Canvass of Votes, 10 cents; Registry Lists, 5 cents each assembly district; Law Department Supplement, 10 cents; Annual Assessed Valuation of Real Estate, 25 cents each section; postage prepaid.
ADVERTISING: Copy for publication in the City Record must be received at least TWO (2) days before the date fixed for the first insertion; when proof is required for correction before publication, copy must be received THREE (3) days before the date fixed for the first insertion.
COPY for publication in the corporation newspapers of Brooklyn must be received at least THREE (3) days before the date fixed for the first insertion.
Entered as Second-class Matter, Post Office at New York City.

TABLE OF CONTENTS.

Armory Board—	2029	Fire, Police, Public Charities, Departments of—	2022
Proposals		Proposals	
Assessors, Board of—	2029	Health, Department of—	2022
Completion of Assessments		Proposals	
Bellevue and Allied Hospitals—	2021	Hunter College of the City of New York—	2025
Board Meetings		Proposals	
Proposals		Instruction to Bidders for Work to Be Done or Supplies to Be Furnished—	2032
Bridges, Department of—	2020	Manhattan, Borough of—	2026
Bids Received		Auction Sale	
Proposals		Proposals	
Sale of Privileges		Municipal Civil Service Commission—	2017
Bronx, Borough of—	2028	Eligible Lists Promulgated March 8, 1916	
Proposals		Notice of Examinations	
Brooklyn, Borough of—	2026	Proposed Amendment to Classification	
General Order No. 4		Notice to Bidders at Sales of Old Buildings, etc.	
Proposals		Official Directory	
Changes in Departments, Etc.		Parks, Department of—	2020
Conservation Commission, State of New York		Proposals	
Public Notice		Police Department—	2029
Correction, Department of—	2025	Owners Wanted for Unclaimed Property	
Proposals		Proposals	
Docks and Ferries, Department of—	2029	Public Charities, Department of—	2025
Proposals		Public Service Commission, First District—	
Education, Department of—	2029	Calendar for the Week Commencing March 13, 1916	
Proposals		Queens, Borough of—	2025
Estimate and Apportionment, Board of—	2027	Proposals	
Notice of Public Hearings, Franchise Matters		Supreme Court, First Department—	2030
Notices of Public Hearings, Public Improvement Matters		Filing of Final Report	
Public Hearing by the Committee on Franchises		Filing Preliminary Abstracts	
Public Hearings by the Committee on City Plan		Notice of Appointment	
Finance, Department of—	2023	Supreme Court, Second Department—	2031
Confirmation of Assessments		Application for Appointment of Commissioners	
Corporation Sale of Real Estate		Application for Court to Condemn Property	
Corporation Sale by Sealed Bids		Filing Bills of Costs	
Corporation Sales of Buildings and Appurtenances Thereon on City Real Estate by Sealed Bids		Filing Preliminary Abstracts	
Corporation Sale by Sealed Bids of the Lease of Certain City Real Estate		Hearings on Qualifications	
Interest on City Bonds and Stock		Water Supply, Board of—	2025
Notices of Sales of Tax Liens		Auction Sale of Automobiles	
Sureties on Contracts		Proposals	
Vouchers Received March 11, 1916		Water Supply, Gas and Electricity, Department of—	2025
Warrants Made Ready for Payment March 11, 1916		Proposals	

BOARD OF ESTIMATE AND APPORTIONMENT.

Public Hearing by the Committee on Franchises.

Application of the New York Railways Company for a Franchise on West 86th Street, from 8th Avenue to Broadway, Borough of Manhattan.

PUBLIC NOTICE IS HEREBY GIVEN that the Committee on Franchises of the Board of Estimate and Apportionment will hold a public hearing in the Council Chamber, Room 16, City Hall, Borough of Manhattan, on TUESDAY, MARCH 21, 1916, at 10.30 o'clock in the forenoon, on the matter of the application of the New York Railways Company for a franchise to construct, maintain and operate a street surface railway upon and along West 86th Street, from 8th Avenue to Broadway, Borough of Manhattan, as an extension to its existing system. All those interested will be afforded an opportunity to appear and be heard.

Dated, New York, March 9, 1916.

JAMES D. MCGANN, Assistant Secretary, Room 1307, Municipal Building, Borough of Manhattan; Telephone, 4560 Worth. m13,21

Public Hearings by the Committee on City Plan.

Change of Grade at 34th Street and Fourth Avenue, Borough of Manhattan.

NOTICE IS HEREBY GIVEN that the Committee on City Plan of the Board of Estimate and Apportionment will hold a public hearing in the Mayor's Office on TUESDAY, MARCH 14TH, 1916, at 3.30 P. M., in relation to the matter of the change of grade at 34th Street and Fourth Avenue, Borough of Manhattan.

Dated March 11th, 1916.

JOSEPH HAAG, Secretary, Board of Estimate and Apportionment, Municipal Building; Telephone, 4560 Worth. m11,14

Laying Out a Public Park at Inwood Hill, Borough of Manhattan.

NOTICE IS HEREBY GIVEN that the Committee on City Plan of the Board of Estimate and Apportionment will hold a public hearing in the Mayor's Office on TUESDAY, MARCH 14, 1916, at 3 P. M., in relation to laying out a public park at Inwood Hill, Borough of Manhattan.

Dated March 11, 1916.

JOSEPH HAAG, Secretary, Board of Estimate and Apportionment, Municipal Building; Telephone, 4560 Worth. m11,14

Vesting Title to Rosebank Avenue (Riker and Center Street) to a Width of 100 Feet, Borough of Richmond.

NOTICE IS HEREBY GIVEN that the Committee on City Plan of the Board of Estimate and Apportionment will hold a public hearing in the Mayor's office on TUESDAY, MARCH 14, 1916, at 4 p. m., to consider particularly whether the proceedings to acquire title to said Rosebank Avenue should be amended so as to include only a widening of Riker Street to 75 feet by taking a strip of land off the westerly side of said street.

Dated March 8, 1916.

JOSEPH HAAG, Secretary, Board of Estimate and Apportionment, Municipal Building; telephone, 4560 Worth. m8,14

PUBLIC SERVICE COMMISSION—FIRST DISTRICT.

No. 154 NASSAU STREET, NEW YORK CITY.

Calendar for the Week Commencing March 13, 1916.

Monday, March 13, 1916—10.30 A. M.—Room 305—Case No. 2018—New York Central Railroad Company et al.—Taxpayers' Alliance of The Bronx et al., Com-

plainants—"Routes, service and rates of fare in Manhattan and The Bronx"—Whole Commission—(N. B.—This hearing will be adjourned to April 10, 1916, at 10.30 A. M.). 10.30 A. M.—Room 305—Case No. 2024—Bush Terminal Railroad Company—"Organization, operations, franchises, rights, duties and obligations"—Whole Commission. 10.30 A. M.—Room 305—Case No. 2055—Adams Express Company—"Facilities at Broad Channel Station, Borough of Queens"—Whole Commission. 10.30 A. M.—Room 305—Case No. 2070—The Long Island Railroad Company—"Facilities at Brooklyn Manor Station and service between Brooklyn Manor Station and the Pennsylvania Terminal"—Whole Commission. 2.30 P. M.—Room 305—Case No. 2064—Interborough Rapid Transit Company—"Through service to and from Harlem River Station on Third Avenue elevated line"—Whole Commission.

Regular meeting of the Commission held Thursday at 11.00 A. M.

Meeting of the Committee of the Whole held Tuesday, Wednesday, Thursday and Friday at 10.30 A. M.

MUNICIPAL CIVIL SERVICE COMMISSION.

Eligible List Promulgated March 8, 1916.

Fire Drill Expert.

1. Edw. C. Smith, 1120 Jefferson Ave., Bklyn., 89.50.
2. Maurice Foley, 326 Classon Avenue, Bklyn., 88.
3. Dennis A. Mahoney, 66 Covert St., Bklyn., 85.50.
4. Joseph Quinn, 2772 Decatur Avenue, Bronx, 84.
5. Charles Unbekant, 674 Prospect St., West Brighton, S. I., 79.50.
6. John F. Gannon, 2901 Newkirk Avenue, Bklyn., 77.

DEPARTMENT OF FINANCE.

WARRANTS MADE READY FOR PAYMENT IN DEPARTMENT OF FINANCE SATURDAY, MARCH 11, 1916.

Below is a statement of warrants made ready for payment on the above date, showing therein the Department of Finance voucher number, the dates of the invoices or the registered number of the contract, the date the voucher was filed in the Department of Finance, the name of the payee and the amount of the warrant.

Where two or more bills are embraced in the warrant, the dates of the earliest and latest are given, excepting that, when such payments are made under a contract, the registered number of the contract is shown in the place of the second invoice date.

Where the word "final" is shown after the name of the payee, payment will not be made until thirty days after the completion and acceptance of the work, but all of the other warrants mentioned will be forwarded through the mail unless some reason exists why payment is to be made in person, in which event written notice will be promptly given to the claimant.

In making a written or verbal inquiry at this office for any of the above mentioned warrants, it is requested that reference be made by the Department of Finance voucher number.

WILLIAM A. PRENDERGAST, Comptroller.

Finance Voucher No.	Invoice Dates or Contract Number.	Received in Department of Finance.	Name of Payee.	Amount.
Armory Board.				
43743	7-19-15	3- 1-16	Agent & Warden of Auburn Prison...	\$13 50
43748	1-28-16	3- 1-16	Standard Oil Co. of New York.....	8 04
43749	1-14-16	3- 1-16	Lignum Chemical Works.....	4 50
Commissioner of Accounts.				
42739	2-19-16	2-28-16	Lithoprint Co.	\$2 85
Department of Bridges.				
39619	12-28-15	2-21-16	James McLaughlin Company.....	\$72 00
42694	2-11-16	2-28-16	S. Tuttle's Son & Co.....	13 16
42708	1-26-16	2-28-16	Firestone Tire & Rubber Co.....	145 92
42711	2-17-16	2-28-16	Bishop-Gutta-Percha Co.	312 50
42710			Municipal Garage	147 66
County Court, Queens County.				
42583	12-31-15	2-28-16	Heilbut & Kleefeld.....	\$161 00
Court of General Sessions.				
41515	12-29-15, 12-30-15	2-25-16	Remington Typewriter Company.....	\$171 21
2829	2-24-16	2-28-16	John H. Crosby, M. D.....	125 00
2830			Carlos F. MacDonald, M. D.....	125 00
42629	2-14-16	2-28-16	Frank S. Beard.....	156 40
Department of Correction.				
42962	10-21-14, 12- 3-14	2-28-16	Department of Correction.....	\$192 00
42971			F. N. Du Bois & Co.....	335 95
42968		12-31-15	Agent & Warden of Auburn Prison..	120 00
42952	12-31-15	2-28-16	Stanley & Patterson.....	150 90
42947	12-28-15	2-28-16	John Wanamaker, New York.....	138 75
42961	12-31-14	2-28-16	Department of Correction.....	234 00
45297	1-31-16	3- 6-16	The New York, New Haven & Hartford Railroad Co.....	1 65
45296	1-31-16, 1-31-16	3- 6-16	New York Central R. R. Co.....	22 09
45298	1-31-16, 1-31-16	3- 6-16	New York Central R. R. Co.....	37 55
43578	12-18-15, 12-31-15	3- 1-16	Buck Bros.	23 85
43577	12-31-15	3- 1-16	Bramhall-Deane Co.	65 00
43583			Philp & Paul.....	1 39
District Attorney, Bronx County.				
44744	2- 4-16	3- 3-16	Andrew O'Rourke.....	\$4 40
44742	2-18-16	3- 3-16	Appeal Printing Co.....	8 00
Board of Estimate and Apportionment.				
45946	3- 1-16	3- 7-16	George L. Tirrell, Director.....	\$34 50
45947	2-24-16	3- 7-16	Laurence Arnold Tanzer.....	18 14
Department of Education.				
44988	12-29-15, 1-24-16	3- 4-16	William H. Ellis.....	\$35 45
44366	1- 1-16	3- 3-16	Goetz & Co.....	35 25
44557	12-28-15	3- 3-16	Thos. J. Tuomey Co.....	48 53
44558	12-20-15	3- 3-16	John Wenning	26 60
44552	12-14-15	3- 3-16	William J. Olvany.....	48 26
45059	1- 4-16	3- 4-16	B. F. Goodrich Co.....	44 63
44518	12-24-15	3- 3-16	Combination Rubber Mfg. Co.....	42 00
44535	12-30-15	3- 3-16	Combination Rubber Mfg. Co.....	56 00
44544	1-17-16	3- 3-16	Combination Rubber Mfg. Co.....	70 00
44594	12-23-15, 12-24-15	3- 3-16	A. D. Evertsen Co.....	29 38
44331	12-27-15	3- 3-16	Joseph A. Graf.....	35 58
44291	1- 3-16	3- 3-16	R. S. Lowy.....	3 00
44542	1- 3-16	3- 3-16	Jacob Kurzban, Assignee of Hermannsen & Co.....	48 40
44993	12-20-15	3- 4-16	Walter J. Best, Jr.....	68 00
44992	1-19-16	3- 4-16	S. Zacharkow	59 00
44970	1- 6-16	3- 4-16	Jennings Manufacturing Co., Inc.....	99 75
42106	12-24-14	2-26-16	Felt and Terrant Mfg. Co.....	550 00
27604	1- 3-16	43275	Chas. D. Norton Co.....	270 97
40095		40625	T. Frederick Jackson, Inc.....	1,330 20
44609	1-17-16, 1-27-16	3- 3-16	Emil F. Bertram.....	6 25
Department of Finance.				
42548	2- 8-16	2-28-16	Powers Accounting Machine Co.	\$100 00
42547	2-21-16	2-28-16	Remington Typewriter Co.	810 00

Finance Voucher No.	Invoice Dates or Contract Number.	Received in Department of Finance.	Name of Payee.	Amount.	Finance Voucher No.	Invoice Dates or Contract Number.	Received in Department of Finance.	Name of Payee.	Amount.
Fire Department.					Public Service Commission.				
42744	2-15-16	42958	2-28-16 A. J. & J. J. McCollum, Inc.	\$159 75	42536	1-31-16	2-28-16 Union Towel Supply Co.	\$113 25	
42741	2-18-16	43060	2-28-16 William Farrell & Son	754 02	45153		Frederick W. Carpenter, Division Engineer	64 76	
42740	10- 9-15	42903	2-28-16 Empire Rubber and Tire Co.	1,690 00	45147	12-31-15	3- 4-16 Law Printing Co.	24 10	
42908	10-25-15	42903	2-28-16 Empire Rubber and Tire Co.	1,690 00	42485		2-28-16 New York Telephone Co.	331 58	
42907	12-11-15	43553	2-29-16 The Manhattan Supply Company	125 43	42512	12-31-15	1-21-16 The Brooklyn Daily Eagle	225 38	
42742		42994	William Farrell & Son	157 25	42533	1-31-16	2-28-16 Great Bear Spring Co.	137 10	
42746		43986	Joseph Ruppert	2,842 00	42539	12-31-15	1-24-16 M. B. Brown Printing & Binding Co.	2,310 57	
42747	1-29-16	44178	2-28-16 United States Tire Company	150 56	42527	12-28-15	2-28-16 Roehr Publishing Co.	110 88	
42743	1- 8-16	42992	2-28-16 S. Tuttle's Son & Co.	650 82	42538	12-31-15	2-28-16 Carroll Printing Co., Inc.	183 74	
42335	1-11-16	44107	2-26-16 J. & T. Adikes	356 63	42520	12- 1-15	12-31-15 Law Printing Co.	2,241 01	
Department of Health.					42509	12- 1-15	2-28-16 Law Printing Co.	110 80	
44824			Manhattan Electrical Supply Co.	\$4 24	42519	10-25-15	12- 2-15 Keuffel & Esser Co.	147 42	
44825	2- 9-16		3- 3-16 Michael Paulini	8 00	42513	12-31-15	2-28-16 The Clinton Garage, Incorporated....	173 58	
44828	1-20-16		3- 3-16 The Union Stove Works	2 25	42484	12-31-15	2-28-16 Law Reporting Company	113 24	
43733			Michael Paulini	5 00	42523	1- 1-16	2-28-16 New York Blue Print Paper Co.	2,667 92	
44823	2-12-16		3- 3-16 Adams-Flanigan Co.	4 92	42517	12-16-15	2-28-16 The General Fireproofing Co.	3,518 00	
44831			John J. Cronin, M.D., Assistant and Acting Director	16 00	Department of Public Charities.				
44832			John J. Cronin, M.D., Assistant and Acting Director	71 33	42759	1-31-16	1-31-16 Rebecka Melicow	\$223 44	
44220	1-10-16		3- 2-16 S. Dana Hubbard, M.D., Chief	44 83	44843	1-20-16	3- 3-16 J. & J. W. Elsworth Co.	1 63	
44222			S. Dana Hubbard, M.D., Chief	15 72	44844	2-18-16	3- 3-16 H. W. Johns-Manville Co.	1 44	
44218	12- 9-15		3- 2-16 S. Dana Hubbard, M.D., Chief	33 05	45964	2-29-16	3- 7-16 William J. Doherty, Second Deputy Commissioner	15 52	
44256	1-18-16		3- 2-16 Lucius P. Brown, Director	71 05	45966		3- 7-16 Ella A. Laurence	1 30	
44795		43946	S. Dana Hubbard, M.D., Chief	53 20	45965	2-29-16	3- 7-16 Dr. Mortimer D. Jones, Acting Supt. ..	8 14	
44184			Grand Central Market, Inc.	82 30	45961	3- 4-16	3- 7-16 Gordon T. Broad, Acting Auditor....	17 71	
42819	12-28-15		2-28-16 Agent and Warden, Clinton Prison ..	225 00	43893	11-12-15	3- 2-16 M. Magee & Son, Inc.	20 00	
42801			P. Lawless Sons	183 06	43899	12-31-15	3- 2-16 Municipal Garage	75	
42817	2- 4-16		2-14-16 Startup & Knight	181 64	43900	12-21-15	12-31-15 Department of Correction	19 10	
42823	1-15-16		2-28-16 The Blake & Knowles Steam Pump Works	112 00	43901	12-30-15	3- 2-16 E. T. Joyce	24 00	
42821	11- 2-15		2-28-16 J. P. Duffy Company	243 00	43903	12-10-15	3- 2-16 Hull, Grippen & Co.	7 50	
42804	2- 3-16		2-28-16 P. Lawless Sons	118 01	43905	12-31-15	3- 2-16 General Motors Truck Company....	3 57	
Law Department.					45962		3- 7-16 A. M. Wilson, Director	350 00	
42860	8- 1-15		2-28-16 David Kramer	\$90 00	45963		3- 7-16 William J. Doherty, Second Dep. Commissioner	125 00	
42868			The S. Finck Company, Inc.	157 70	41785		34919	Wm. C. Strange & Wm. Smith, Receivers of Blake & Williams	316 84
42864	2- 5-16	2- 9-16	2-28-16 Burroughs Adding Machine Co.	406 50	41785		34919	Wm. E. Strange & Wm. Smith, Receivers of Blake & Williams	316 84
Miscellaneous.					41785	1-17-16	34919	2-25-16 Wm. E. Strange & Wm. Smith, Receivers of Blake & Williams	316 84
43612			2-28-16 Herbert Conklin	\$275 00	42749	1- 3-16	2-10-16	2-28-16 Westchester Fish Co., Inc.	320 44
43613			2-28-16 Leander B. Faber	225 00	42756	1-31-16	2-28-16	Walker-Gordon Laboratory Co.	135 63
43611			2-28-16 J. Maynard Kissam	215 00	Department of Street Cleaning.				
45307			Civic Centre Company and Surety Realty Company	1,437 50	42672	2- 1-16	2- 3-16	2-28-16 Rudolf Gersmann, Inc.	\$701 36
43368			2-28-16 Leroy W. Ross	250 00	43776	3-16-15	1-27-16	Russell & Erwin Mfg. Co. of New York	31 08
43366			2-28-16 George W. Martin	250 00	43840	1-31-16	3- 1-16	A. F. Brombacher & Co.	36 80
43365			2-28-16 George W. Martin	250 00	42654	2-11-16	2-28-16	James J. McAvoy	138 90
43367			2-28-16 Leroy W. Ross	250 00	42655	2-14-16	2-28-16	Saverio Feraca	129 06
Department of Parks.					42656	2-12-16	2-28-16	Frank Strand	156 60
42924	10-11-15		2-28-16 The Fairbanks Company	\$20 00	42660	2- 9-16	2-28-16	Shester Contracting Co., Inc.	142 19
42929	1-31-16		2-28-16 United Market and Grocery Co.	364 87	42648	2- 3-16	2-28-16	Klosk Contracting Co.	950 83
42989	2- 4-16		2-28-16 Baker-Baron, Inc.	330 00	42662	2-16-16	2-28-16	J. Edward Fitzgerald, Inc.	132 71
42927	2- 1-16		2-28-16 The Atlantic Hotel Supply Co.	550 00	42666	2- 7-16	2-28-16	Great Eastern Gasoline & Oil Corp.	227 51
42923	2-27-15		2-28-16 American Steel and Wire Company..	247 23	42665	2- 9-16	2-28-16	Jacob Fradus	613 60
42984		34568	2-28-16 William C. Bergen	2,682 72	42663	2- 9-16	2-28-16	F. & P. Auto Transportation Co., Inc.	341 25
42996	12-31-15	43778	2-28-16 Knickerbocker Supply Co.	1,329 30	42653	2-11-16	2-28-16	A. H. Jones	116 30
Police Department.					42938	1-31-16	44106	2-28-16 Thomas M. Blake	7,262 28
41125	1-24-16	42992	2-24-16 S. Tuttle's Son & Co.	\$1,329 43	42647	12-24-15	2-28-16	Knickerbocker Supply Co.	962 50
President of the Borough of Manhattan.					42940	1-11-16	43790	2-28-16 The Good Roads Machinery Co.	1,984 00
42585	1- 8-16		2-28-16 Meyer, Denker, Sinram Co.	\$534 88	42652	12- 4-15	2-28-16	The Good Roads Machinery Co., Inc.	963 00
42584	1- 8-16		2-28-16 Meyer, Denker, Sinram Co.	484 75	42671	12-31-15	2-28-16	Hoffman Corr. Mfg. Co.	849 00
42617	1-27-16		2-28-16 Crossman Co.	376 00	42651	2-16-16	2-28-16	W. G. Harrington	632 00
42618	2- 4-16		2-28-16 Crossman Co.	478 00	42941	17421-17422	2-28-16	Edward Holland & Co.	880 00
42616	2- 4-16		2-28-16 Barrett Manufacturing Co.	176 93	Department of Taxes and Assessments.				
42591	12-29-15		2-28-16 The East River Mill & Lumber Co.	208 00	41295	2- 5-16	2-24-16	Gane Brothers & Co.	\$296 33
42593	1- 1-16		2-28-16 H. W. Caldwell & Son Co.	251 36	Department of Water Supply, Gas and Electricity.				
45952			3- 7-16 Henry H. Lloyd, Auditor	31 40	42470			Samuel Van Wickler	\$117 00
45953			3- 7-16 Henry H. Lloyd, Auditor	7 50	46091		3- 7-16	R. L. Blake, Assistant Engineer	30 07
45953			3- 7-16 Henry H. Lloyd, Auditor	7 50	46090			H. R. Emerson, Clerk	183 39
42159		34721	2-26-16 Harlem Contracting Co.	165 32	43643	1- 6-16	3- 1-16	L. Tow	4 99
President of the Borough of The Bronx.					42427	11-30-15	41385	2-28-16 The Flatbush Gas Co.	7,735 28
42734		44095	2-28-16 J. Di Menna	\$1,589 50	42426	11-30-15	41285	2-28-16 The Flatbush Gas Co.	1,177 42
President of the Borough of Brooklyn.					42429	11-30-15	41284	2-26-16 The Brooklyn Union Gas Co.	10,242 98
42980	2-19-16		2-28-16 John A. Scollay	\$320 00	42428	11-30-15	41930	2-26-16 Welsbach Street Lighting Co. of America	13,961 85
39104	12-14-15		2-18-16 Uvalde Asphalt Paving Co.	30 00	42425	11-30-15	41286	2-28-16 Consolidated Gas Co. of New York...	3,684 36
39105			Uvalde Asphalt Paving Co.	32 10	42430		43054	Queens Borough Gas & Electric Co.	3,372 19
39106	12-15-15		2-18-16 Uvalde Asphalt Paving Co.	44 75	43641	1-19-16	3- 1-16	Dorman & Schultheis	16 98
39102	12-15-15		2-18-16 Uvalde Asphalt Paving Co.	50 50	43639	1-19-16	3- 1-16	H. Birdsall	5 35
39103	12-15-15		2-18-16 Uvalde Asphalt Paving Co.	47 25	43640	1-19-16	3- 1-16	James J. Greene	4 76
28791	4-23-15	11-27-15	1-25-16 The Brooklyn Alcatraz Asphalt Co.	43 80	43642	2- 2-16	3- 1-16	H. Rubin	6 75
28793	4-23-15	8-24-15	1-25-16 The Brooklyn Alcatraz Asphalt Co.	39 50	42837	2- 2-16	2-28-16	International Seal & Knot Protector Co.	45 00
39030	9-15-15	12-15-15	2-18-16 Uvalde Asphalt Paving Co.	54 00	45109			William T. Wallace, Inspector	2 58
39107	12-15-15		2-18-16 Uvalde Asphalt Paving Co.	27 25	44076	11-12-15	43557	3- 2-16 Knickerbocker Supply Co.	18 85
42975	1- 3-16	41015	2-28-16 Standard Oil Co. of New York	1,305 32	44089	1-31-16	3- 2-16	John F. Bussing, General Inspector....	76 79
42981	2- 9-16		2-28-16 The New York Cordage Co.	108 72	44160	1-22-16	3- 4-16	Shaw, Walker Co. of New York	80 26
42982	2-11-16		2-28-16 Goodyear's India Rubber Selling Co.	263 34	42432	12-31-15	2-26-16	The New York Edison Co.	440 22
42979	2-10-16		2-28-16 James H. Merritt & Co.	300 00	42431	12-31-15	41157	2-26-16 The New York Edison Co.	4,742 99
President of the Borough of Queens.					42433	12-31-15	41589	2-28-16 New York Steam Co.	2,166 42
40877	9-30-15		2-24-16 Jamaica Auto Garage	\$27 73	42836			R. Young Bros. Coal Co.	\$109 50
42640	12- 3-15		2-28-16 W. Scarborough	95 70	44891	1-24-16	3- 3-16	Keasbey & Mattison Co.	4 12
40877			Jamaica Auto Garage	27 73	44892	2-18-16	3- 3-16	Tower Mfg. & Novelty Co.	3 75
42825		42987	2-28-16 Clancy & Van Alst	1,698 30	46092		3- 7-16	Louis E. Stander, Auditor	15 20
42826		43530	2-28-16 The Green Contracting Co.	2,672 32	44088	1-31-16	3- 2-16	R. L. Blake, Asst. Engr.	126 03
42472		43431	2-28-16 Angelo Paino	3,109 24	42444	11-30-15	2-26-16	James J. McAvoy	200 00
42472		43431	2-28-16 Ajax Portland Cement Co., Assignee of Angelo Paino	499 53	42469	1-31-16	2-26-16	The International Seal & Knot Protector Co.	225 00
42472		43431	2-28-16 John B. Reimer, Assignee of Angelo Paino	1,000 00	43406	12-31-15	43553	2-28-16 The Manhattan Supply Company....	12 00
42472		43431	2-28-16 Corrugated Bar Co., Assignee of Angelo Paino	730 25	President of the Borough of Richmond.				
42781	12-28-15		2-28-16 Gregg Brothers	\$203 00	47840			County Clerk, Queens County.	
41826	1-29-16		2-25-16 Sterling Top and Equipment Co., Inc.	175 00	47841			Western Union Tel. Co.	\$1 00
42771		43549	2-28-16 John E. Donovan	4,186 25	47842			Alex. Dujat	41 83
42782	12-31-15		2-28-16 Underwood Typewriter Co., Inc.	111 15	47833	2-14-16		Watson Mfg. Co.	7 00

VOUCHERS RECEIVED IN DEPARTMENT OF FINANCE, SATURDAY, MARCH 11, 1916.

A statement is herewith submitted of all vouchers filed in the Department of Finance on this date, in which is shown the Department of Finance voucher number, the date of the invoices or the registered number of the contract, the name of the payee and the amount of the claim. Where two or more bills are embraced in one voucher the date of the earliest is given, excepting that when such vouchers are submitted under a contract the registered number of the contract is shown instead.

WILLIAM A. PRENDERGAST, Comptroller.

Finance Voucher No.	Invoice Date or Contract Number.	Name of Payee.	Amount.	Finance Voucher No.	Invoice Date or Contract Number.	Name of Payee.	Amount.
County Clerk, Queens County.				County Clerk, Kings County.			
47840		Western Union Tel. Co.	\$1 00	47836		Great Bear Spring Co.	\$18 60
47841		Alex. Dujat	41 83	47837		Crescent Towel Supply Co.	3 25
47842		Alex. Dujat	22 20	47838		Wm. E. Kelly	22 00
47833	2-14-16	Watson Mfg. Co.	7 00	47839		Wm. E. Kelly	1 90
47834	2-15-16	Elliott Fisher Co.	8 18	County Clerk, Bronx County.			
47835	2-29-16	Victor Typewriter Co.	240 57	47739	2-23-16	Century Rubber Stamp Works	4 50

Invoice Finance Date Vouch- or Con- er No. tract Number.	Name of Payee.	Amount.	Invoice Finance Date Vouch- or Con- er No. tract Number.	Name of Payee.	Amount.	Invoice Finance Date Vouch- or Con- er No. tract Number.	Name of Payee.	Amount.
47740	2-29-16 Nickel Towel Supply	2 01	47752	41261 S. B. Kraus	3 17	47644	1-17-16 John Kolenik, Jr., & Co., Inc.	65 00
47741	3- 1-16 Adams Flanigan Co.	19 00		S. B. Kraus	04	47645	1-24-16 Fr. Jos. Unger	25 00
47742	3- 4-16 L. Baumann & Co.	115 00	47768	41644 D. C. Heath & Co.	82 46	47646	1-27-16 Duncan Stewart	13 50
47743	Berkshire Products Co., Inc.	5 50	47769	41241 Fredk. Pearce Co.	2 27	47647	1-31-16 John Wenning	48 00
47738	Edward N. Patterson	7 41	47770	41212 Eugene Dietzgen Co.	12 50	47648	1-29-16 W. H. Leonard	28 00
47737	New York Telephone Co.	18 96	47771	41755 City History Club of New York	4 70	47649	2- 1-16 Herman Sacks Roofing & Contr. Co.	9 00
Department of Correction.			47772	41723 G. P. Putnam's Sons.	4 50	47650	2- 3-16 Ohlhausen & Veit	7 40
47900	2-21-16 Jas. S. Barron & Co.	\$28 50	47773	41754 Williams Map & Guide Co. .	3 50	47651	2- 1-16 Ohlhausen & Veit	43 30
47866	44196 Jas. S. Barron & Co.	657 00	47774	41217 Stanley & Patterson	1 20	47652	2- 1-16 H. Fortenbach	12 50
47867	44058 Peter J. Constant	2,044 27	47775	41670 Rand, McNally Co.	29 16	47653	1-29-16 John Gelsion	8 00
47868	43873 J. F. Herbert	317 16	47776	41655 Row, Peterson & Co.	74 08	47654	1-29-16 D. J. Carey	68 00
47869	43870 Knickerbocker Supply Co. .	328 57	47777	41356 Woldenberg & Schaar	5 45	47655	1- 8-16 M. P. Allen	29 00
47854	43929 Beake's Dairy Co.	191 65		Woldenberg & Schaar	4 20	47656	1-25-16 Pittsburg Plate Glass Co. .	21 00
47855	44133 John Bellmann	1,234 65	47778	41183 E. Steiger & Co.	32 61	47657	1-24-16 Duncourt Const. Co.	19 00
47856	44138 Burton & Davis Co., Inc. .	335 76		E. Steiger & Co.	7 40	47658	2- 7-16 S. F. Carlin	55 00
47857	43938 Conron Bros. Co.	286 65	47779	41353 Manning, Maxwell & Moore, Inc.	71 70	47753	41494 American Flag Co.	32
47858	44139 Lewis De Groff & Son.	391 80		Manning, Maxwell & Moore, Inc.	27	47852	Hugh D. McGrane	500 00
47859	44143 A. Goldstein & Co.	358 24	47780	41741 L. C. Smith & Bros. Type- writer Co.	3 50	47632	9- 1-16 Keystone View Co.	32 00
47860	43940 Francis H. Leggett & Co. .	6,900 00	47781	41491 Syndicate Trading Co.	17 28	47633	12-14-15 A. & W., Auburn Prison. .	2 62
47861	44137 Francis H. Leggett & Co. .	55 44	47782	41670 Rand, McNally Co.	10 50	47634	12-31-15 The Foundry	1 00
47862	43931 Mutual Milk & Cream Co. .	2,246 52	47783	41177 E. G. Soltmann	12 84	47635	12- 1-15 E. Steiger & Co.	5 17
47863	43928 R. F. Stevens Co.	325 08	47784	41479 Schoverling, Daly & Gales. .	27 00	47636	11-23-15 F. C. Stechert Co.	22 09
47864	44136 Jos. Seaman	820 76	47785	41670 Rand, McNally & Co.	112 00	47637	11-11-15 Longmans, Green Co.	4 43
47865	42965 John F. Schmadeke	906 48	47786	41675 The Kny-Scheerer Co.	21 00	47638	11-17-15 The Macmillan Co.	22 92
47914	12-30-15 Franco American Chemical Works	60 00	47787	41201 Jas. S. Barron & Co.	195 28	47639	11-17-15 Charles Scribner's Sons ..	13 40
47915	12-31-15 John Greig	22 80	47788	41496 Adolph Hauptman	5 36	47640	10- 6-15 P. Blakiston, Son & Co.	8 96
47916	12-31-15 H. T. Jarett	8 90	47789	41742 Underwood Typewriter Co. .	62 50	47641	11-29-15 Educational Equipment Co. .	9 15
47917	12-30-15 Parke, Davis & Co.	85 32	47790	41742 Underwood Typewriter Co. .	10 00	47642	11- 6-15 World Peace Foundation ..	67
47918	12-31-15 Powers, Weightman, Rosen- garten Co.	307 50	47791	41744 Remington Typewriter Co. .	5 00	47620	12-10-15 Van Norman Machine Tool Co.	36 50
47919	12-31-15 Henry Allen	82 80	47792	41379 Sohmer & Co.	585 00	47621	11-17-15 Yawman & Erbe Mfg. Co. .	5 67
47920	12-31-15 John Greig	444 71	47793	41370 Sohmer & Co.	427 50	47622	9-29-15 Feot & Tarrant Mfg. Co. .	250 00
47921	12-31-15 The Kny Scheerer Co.	18 00	47794	38602 Mitchell Const. Co.	356 80	47623	7-28-15 The Kny Scheerer Co.	81 20
47922	12-31-15 T. Alfred Reichardt & Co. .	26 50	47795	43579 Johnson Service Co.	630 00	47624	Cawston Ostrich Farm	3 00
47923	12-24-15 Bloomingdale Bros.	186 71	47796	43432 Johnson Service Co.	540 00	47625	10-26-15 American Code Co.	10 00
47924	12- 3-15 A. M. Hazell, Inc.	893 00	47797	43795 Patk. Murphy	64 00	47626	12-28-15 Peerless Manifold Book Co. .	47 20
47925	12-31-15 Municipal Garage	3 81	47798	42309 Riskin & Wolin	170 00	47627	12-31-15 David L. Arnold	5 00
47926	James McVeigh	59 00	47799	42309 Riskin & Wolin	226 00	47628	12-22-15 Scientific Equipment Co.	16 00
47927	12-22-15 John Wanamaker, New York	18 00	47800	41369 Sohmer & Co.	1,282 50	47629	1- 3-16 The Review of Reviews Co. .	2 00
47928	2-24-16 Ayres Galloway Hardware Co.	19 50	47801	41369 Sohmer & Co.	1,282 50	47630	12-23-15 T. P. Kelly & Co., Inc.	1 60
47929	2- 5-16 Brink & Clark	37 00	47802	41351 Scientific Equipment Co. .	7 12	47631	12- 7-15 Geo. W. Millar Co.	21 94
47930	2- 5-16 The Buda Co.	136 00	47803	41175 Bloomingdale Bros.	2 07	Fire Department.		
47931	2- 2-16 E. I. Du Pont de Nemours & Co.	44 67	47804	41675 The Kny-Scheerer Co.	21 58	47967	43557 Knickerbocker Supply Co. .	\$20 90
47932	2-17-16 H. D. Gould Co.	189 00	47805	41633 J. L. Hammett Co.	73 00	47968	44107 J. & T. Adikes	192 64
47933	12-14-15 Hammacher, Schlemmer Co. .	11 49	47806	41355 Adolph Hauptman	4 62	47969	43881 The Clark & Wilkins Co. .	213 00
47934	2- 4-16 M. O'Neil Supply Co.	90 27	47807	41349 L. E. Knott Apparatus Co. .	13 20	47970	44256 Standard Oil Co. of N. Y. .	2,850 82
47935	2- 2-16 Schwartz Belting Co.	75 82	47808	41632 Underwood & Underwood. .	53 80	47971	44281 A. J. & J. J. McCullum. .	81 60
47936	2- 1-16 John Selleck	285 57	47809	41660 A. J. Nystrom & Co., Inc. .	34 58	47972	44256 Standard Oil Co. of N. Y. .	167 33
47937	2-18-16 Cheesman & Elliot	154 00	47810	41632 Underwood & Underwood. .	12 80	47973	12-28-15 Gimbel Bros.	898 87
47938	2-29-16 William Gerlach	13 44	47811	41345 The Manhattan Supply Co. .	68 48	47974	2-21-16 H. G. Stiles	37 75
47939	2-16-16 Harris Flooring Co.	42 56	47812	43075 Milton, Bradley Co.	8 12	47975	2-29-16 Robt. Gordon & Son, Inc. .	778 00
47940	12-31-15 W. R. Ostrander & Co.	53 56	47813	41174 Alfred Field & Co.	10 36	47976	1-27-16 Tower Bros. Stationery Co. .	1 45
47941	12-31-15 J. F. Herbert	68 75	47814	41106 Osborne, Rea & Co.	2,250 00	47961	2-23-16 Mechanic Towel Supply Co. .	1 75
47942	12-31-15 J. K. Krieg Co.	30 00	47815	41664 Wm. R. Jenkins Co.	192 96	47962	1-25-16 Tower Mfg. & Novelty Co. .	90
47943	2-14-16 New England Cotton Yarn Co.	248 16	47816	41652 Educational Pub. Co.	59 20	47963	2-11-16 A. & W., Auburn Prison. .	5 50
47901	2- 8-16 American Blower Co.	26 64	47805	41351 Scientific Equipment Co. .	81	47964	3- 6-16 Wm. Koontz	66 00
47902	2-15-16 Crandall Packing Co.	62 42	47806	41678 Scientific Equipment Co. .	1 14	47965	2- 1-16 International Motor Co.	9 05
47903	1-24-16 Hermann & Grace	35 00	47807	41761 John Wiley & Sons, Inc.	1 13	47966	2- 2-16 P. J. Durham Co., Inc.	4 50
47904	1-24-16 Hull, Grippen & Co.	7 90	47808	41676 Woldenberg & Schaar	2 40	Commissioner of Jurors, Kings County.		
47905	2-24-16 E. T. Joyce	22 00	47809	41673 Parker P. Simmons Co.	14 40	47831	3- 1-16 The Peerless Towel Supply Co.	\$3 40
47906	2-17-16 E. F. Keating Co.	1 73	47810	41744 Remington Typewriter Co. .	15 00	47832	Great Bear Spring Co.	1 20
47907	2-11-16 Nason Mfg. Co.	4 97	47811	41671 The A. N. Palmer Co.	922 56	Law Department.		
47908	2- 2-16 James S. Barron & Co.	1 25	47812	41345 The Manhattan Supply Co. .	32 40	47891	10-16-15 Lithoprint Co.	\$5 68
47909	1-31-16 Municipal Garage	26 95	47813	41161 J. B. Greenhut & Co.	112 50	47892	1- 3-16 David Kramer	22 00
47910	1-31-16 Sterling Motor Truck Co. .	75 65	47814	41246 J. L. Hammett Co.	205 33	47893	11- 1-15 G. W. Bromley & Co.	15 00
47911	2-11-16 Dept. of Correction	18 00	47815	41163 American Lead Pencil Co. .	158 13	47894	11-20-15 J. B. Lyon Co.	40 00
47912	12-31-15 Bruen, Ritchey & Co.	35 50	47816	41683 Wm. Elliott & Sons.	8 50	47895	3- 9-16 Crow, Lewis & Wickenhoe- fer	3 60
47913	The Deane Plaster Co.	28 80	47817	41175 Bloomingdale Bros.	278 00	47896	12-24-15 Record & Guide	4 00
Board of Estimate and Apportionment.			47818	41193 The Brooklyn Daily Eagle. .	9 53	47897	12-17-15 A. Rudolph	4 50
47973	Victor McLaughlin	\$29 30	47819	41757 N. Y. Talking Machine Co. .	1 50	47898	E. W. Bullinger	7 00
Department of Education.			47820	41669 J. B. Lippincott Co.	273 78	Miscellaneous.		
47754	41675 The Kny Scheerer Co.	\$160 84	47821	41720 The Gregg Pub. Co.	63 20	47722	3- 2-16 Moses Zimmerman	\$15 56
	The Kny Scheerer Co.	130 50	47822	41346 Hammacher, Schlemmer Co. .	28 50	47723	3- 3-16 Minnie Smith et al.	15 78
47755	41650 Silver, Burdett & Co.	1,242 98	47823	41760 The H. W. Gray Co.	152 00	47718	Edward C. Sheehy	1,000 00
	Silver, Burdett & Co.	1,899 65	47824	41379 Hopper Paper Co.	393 86	47719	Louis Geissler	150 00
47690	1- 8-16 R. Solomon & Son, Inc.	54 00	47825	39296 The Baker & Taylor Co.	11 19	47720	John McCauley	135 00
47691	1-28-16 R. Solomon & Son, Inc.	165 00	47826	41637 Henry Holt &				

Invoice Finance Date Vouch- or Con- er No. tract Number.	Name of Payee.	Amount.	Invoice Finance Date Vouch- or Con- er No. tract Number.	Name of Payee.	Amount.	Invoice Finance Date Vouch- or Con- er No. tract Number.	Name of Payee.	Amount.
Department of Parks, Borough of Queens.			47610	C. J. Cronin	25 00	Register, Kings County.		
47881	2-8-16 The Goulds Mfg. Co.	\$45 62	47611	The Western Union Tel. Co.	4 32	47829	12-31-15 N. Y. Tel. Co.	\$47 67
47882	2-1-16 Wm. Beplat	3 05	47612	M. Mayer	33 50	47830	2-29-16 Great Bear Spring Co.	24 30
47883	2-26-16 Topping Bros.	34 83	47613	Jos. E. Savage	206 91	Register, New York County.		
47884	2-1-16 Jos. Elias & Co.	3 72	47614	Metropolitan Museum of Art	10,584 59	47946	John J. Hopper	\$18 00
47885	2-18-16 John J. Lake & Son	10 50	47615	N. Y. Aquarium	1,328 56	47947	3-6-16 George J. Thompson	3 24
47886	2-24-16 Martin A. Meyer, Jr., Co.	11 25	47616	N. Y. Aquarium	1,111 88	47948	1-31-16 N. Y. Telephone Co.	3 00
47887	2-26-16 Earl A. Gillespie	19 60	47617	The American Museum of Natural History	16,195 32	Department of Street Cleaning.		
47888	2-15-16 The Cleveland Twist Drill Co.	11 22	47618	The American Museum of Natural History	3,448 58	47944	44110 J. W. Gasteiger & Son	\$20,533 98
47889	2-25-16 The Union Stove Works	1 80	47619	The American Museum of Natural History	742 11	47945	44102 Heilbrunn & Kahn, Inc.	28,968 08
47890	2-12-16 Coldwell Lawn Mower Co.	74 72	President of the Borough of Manhattan.			Tenement House Department.		
47870	2-16-16 Henry A. Dreer	7 22	47843	42388 Meyer, Denker, Sinram Co.	\$629 23	47949	2-29-16 The National Ice Co.	\$3 61
47871	2-17-16 Anton Schulthies	24 00		Meyer, Denker, Sinram Co.	119 85	47950	Knickerbocker Towel Supply Co.	40 50
47872	2-24-16 J. & T. Adikes	42 00	47844	43895 Gavin Rowe	10,656 63	47951	2-29-16 John Konig	10 73
47873	2-23-16 Charles H. Totty	25 11		Gavin Rowe	3,366 09	47952	2-29-16 Guarantee Typewriter Repair Co.	4 30
47874	1-20-16 E. F. Morris	35 00	47845	43773 Jas. I. Newman	339 00	47953	Record & Guide Co.	25 00
47875	2-19-16 The Barrett Co.	5 00	47846	43874 Watson Mfg. Co.	1,290 00	47828	44219 N. Y. Tel. Co.	35 01
47876	1-31-16 Eugene Dietzgen Co.	21 77	47847	44163 Moreland Operating Co.	552 50	Board of Water Supply.		
47877	2-24-16 Atchison & Co.	16 00	47848	43135 Laconia Cont. Co.	2,833 90	47853	43111 M. L. Bayard	\$1,750 00
47878	2-18-16 A. H. Hews & Co., Inc.	4 90	47849	43847 Melrose Cont. Co.	4,447 63	Department of Water Supply, Gas and Electricity.		
47879	2-24-16 Gus H. Fertsch	11 95	47850	42996 Kingsbridge Cont. Co.	7,313 40	47954	1-27-16 Burroughs Adding Machine Co.	\$39 78
47880	2-3-16 J. Newton Van Ness Co.	4 20	47851	43736 Frazer & Burchenal, Inc.	1,544 45	47955	2-24-16 Walter H. Ambrose	45 00
Department of Parks, Boroughs of Manhattan and Richmond.							B. Nicoll & Co.	806 28
47609	M. Mayer	\$10 54						

Changes in Departments, Etc.**DEPARTMENT OF FINANCE.****COLLECTION OF TAXES.**

Appointed—Temporary Adding and Billing Machine Operators, at 1 cent per correct bill, effective March 20: Nan. F. Donnelly, 474 72d St., Brooklyn; Anna Englander, 1572 44th St., Brooklyn; Josephine Scharf, 508 W. 135th St.; Emma L. Spencer, 325 E. 156th St.; Estelle Hayman, 220 Hart St., Brooklyn; Edith Mazze, 25 10th Ave., Steinway; Sue J. Rein, 76 S. 2d St., Brooklyn; Sadie V. Carson, 6106 5th Ave., Brooklyn; Leonard DeMasi, 78 Jackson St., Brooklyn; Percy J. Kleinschmidt, 18 Shepherd Ave., Brooklyn; Wm. J. Faist, 1218 52d St., Brooklyn; Irving Schwartz, 340 E. 86th St., New York City; Louis Newman, 757 DeKalb Ave., Brooklyn; Nathan Kaftal, 1078 Longfellow Ave., Bronx; Herbert L. Lifchild, 188 Lincoln Pl., Brooklyn; Abraham Kutz, 37 W. 114th St., New York; Lucy C. Delong, 60 Devoe St., Brooklyn; Adelaide Roberts, 2151 7th Ave., New York; Margaret Kelly, 434 4th St., Brooklyn; Elizabeth H. Williams, 54 Hale St., Brooklyn; Mrs. Emma B. Waring, 552 Lenox Ave., New York; Florence Katz, 30 E. 119th St., New York; Isabelle E. Brown, 229 W. 130th St., New York; Eliza A. Clines, 160 Sherman Ave.; May A. Golden, 298 Prospect Ave., Brooklyn; Samuel J. Uresse, 202 Stanhope St., Brooklyn; Charles J. Ruppel, 59 W. 65th St., New York; Edward F. Lowery, 63 3d Place, Brooklyn; Maude F. Greeley, 261 W. 153d St., New York; Mary V. Rourke, 466 Prospect Ave., Brooklyn; Joshua F. Zisman, 80 Delancey St., New York; Timothy Kilmartin, 127 Russell St., Brooklyn; Philip Benjamin, 1434 Park Place, Brooklyn; Jac. C. Ulman, 319 Park St., Richmond Hill, L. I.; Karl Ginsburg, 7 W. 112th St.; Jos. F. Cusick, 567 W. 186th St.; John Prata, 331 E. 112th St.; Max Levine, 863 Southern Blvd., The Bronx; Estelle M. Murray, 429 W. 124th St.; Martha Katz, 145 E. 92d St., New York. Repairmen, at 50 cents per hour: O. C. Oleson, H. J. Grimm and W. H. Raunick, 366 Broadway, Manhattan; P. B. Kotaling, Frank Volkommer and E. White, 327 Broadway, Manhattan.

DEPARTMENT OF EDUCATION.

Services Ceased—Ludmila Stepita, Stenographer and Typewriter, Jan. 31, Bureau of Lectures; Michael L. Giblin, Cleaner, March 7, Bureau of Supplies; Mrs. Mary A. Guirand, Stenographer and Typewriter, office of District Superintendent Perry, effective April 1.

Appointments—Jennie Isaacs, 134 W. 113th St., Manhattan, Stenographer and Typewriter, Bureau of Lectures, \$720 per annum, Mar. 1; Alexander Dolphin, Janitor-Engineer, P. S. 33, Brooklyn, \$1,776 per annum, March 1; Jacob Wolfshant, 29 Avenue B, Manhattan, Clerk, Bureau of Audit and Accounts, \$300 per annum, Feb. 24; Samuel Wolfson, 17 Monteith St., Brooklyn, Clerk, Bureau of Attendance, \$300 per annum, Feb. 17; Eugene Dieterich, Chief Draftsman, at \$1,570 per annum, March 1.

Appointments (Temporary)—Edward McVay, 108 W. 90th St., Manhattan, Inspector of Fuel, Bureau of Supplies (five months), \$1,150 per annum; Edward Winters, Caretaker, Brooklyn Truant School, \$35 per month, with maintenance, March 1, not to exceed three months; Cora J. Winters, Caretaker, New York Parental School, \$35 per month, with maintenance, March 1, not to exceed three months.

Promotions—Ida M. Crean, Stenographer and Typewriter, Bureau of Lectures, from \$600 to \$720 per annum, March 8. Margaret M. Effrige, Stenographer and Typewriter, office of the City Superin-

tendent of Schools, from \$900 to \$1,050 per annum, Feb. 23; Sadie I. Sattler, Stenographer and Typewriter, office of the City Superintendent of Schools, from \$600 to \$750 per annum, Feb. 23; Thomas J. L. Graven, Clerk, office of the City Superintendent of Schools, from \$300 to \$420 per annum, Feb. 23; Bertha Korngut, Stenographer and Typewriter, office of the City Superintendent of Schools, from \$600 to \$750 per annum.

Resignations Accepted—Francis S. Champion, Caretaker, Brooklyn Truant School, Feb. 29; Ida M. Champion, Caretaker, New York Parental School, Feb. 29; Ludmila Stepita, Stenographer and Typewriter, Bureau of Lectures, Jan. 31; Mrs. Mary A. Guirand, Stenographer and Typewriter, Clerk to the Local School Boards of Districts Nos. 41 and 42, and to District Superintendent Perry, April 1; Michael L. Giblin, Cleaner, Bureau of Supplies, March 7; Harry M. Steinhardt, Attendance Officer, Feb. 29; William H. Johnson, Attendance Officer, Feb. 29.

Services Dispensed With—James T. McNally, Inspector of Masonry and Carpentry, Bureau of School Buildings, March 11; Benjamin M. Weatherwax, Clerk, Bureau of Supplies, Feb. 29; John J. Burns, Cleaner, Brooklyn Truant School, Feb. 15.

DEPARTMENT OF BRIDGES.

Transferred—Robert Ross, 2078 Walton Ave., Bronx, Stationary Engineer, to Department of Correction, March 2.

Department of Bridges.

Bids Received—For furnishing and delivering steel castings and machinery parts to the Williamsburg Bridge, Feb. 17, 1916: Steele & Condit, Inc., \$3,499.20; P. Prybil Machine Co., \$7,960. Messrs. Steele & Condit, Inc., being the lowest formal bidder, the contract was awarded to them.

F. J. H. KRACKE, Commissioner.

**OFFICIAL DIRECTORY.**

Unless otherwise stated, the Public Offices of the City are open for business from 9 a. m. to 5 p. m.; Saturday, 9 a. m. to 12 noon.

CITY OFFICES.**MAYOR'S OFFICE.**

City Hall. Telephone, 8020 Cortlandt. John Purroy Mitchell, Mayor. Theodore Rousseau, Secretary. Samuel L. Martin, Executive Secretary. Bureau of Weights and Measures. Municipal Building, 3rd floor. Telephone, 1498 Worth.

Joseph Hartigan, Commissioner. COMMISSIONERS OF ACCOUNTS. Municipal Building. Telephone, 4315 Worth. Leonard M. Wallstein, Commissioner of Accounts.

BOARD OF ALDERMEN. Clerk's Office, Municipal Building, 2nd floor, Telephone, 4430 Worth. P. J. Scully, Clerk.

President of the Board of Aldermen. City Hall. Telephone, 6770 Cortlandt. Frank L. Dowling, President.

BOARD OF AMBULANCE SERVICE. Municipal Building, 10th floor. Ambulance Calls, 3100 Spring. Administration Office, 748 Worth.

ARMORY BOARD.

Hall of Records. Telephone, 3900 Worth.

C. D. Rhinehart, Secretary.

ART COMMISSION.

City Hall. Telephone, 1197 Cortlandt.

John Quincy Adams, Assistant Secretary.

BOARD OF ASSESSORS.

Municipal Building, 8th floor. Telephone, 29 Worth.

William C. Ormond, Chairman.

St. George B. Tucker, Secretary.

BELLEVUE AND ALLIED HOSPITALS.

26th st. and 1st ave. Telephone, 4400 Madison Square.

Dr. John W. Brannan, President.

J. K. Paulding, Secretary.

DEPARTMENT OF BRIDGES.

Municipal Building, 18th floor. Telephone, 380 Worth.

F. J. H. Kracke, Commissioner.

CENTRAL PURCHASING COMMITTEE.

Municipal Building, 12th floor. Telephone, 4315 Worth.

Frederic R. Leach, Director.

BUREAU OF THE CHAMBERLAIN.

Municipal Building, 8th floor. Telephone, 4270 Worth.

Henry Brune, Chamberlain.

BOARD OF CHILD WELFARE.

City Hall. Telephone, 7541 Cortlandt.

Harry L. Hopkins, Secretary.

CITY CLERK AND CLERK OF THE BOARD OF ALDERMEN.

Municipal Building, 2nd floor. Telephone, 4430 Worth.

P. J. Scully, City Clerk.

BOARD OF CITY RECORD.

Supervisor's office, Municipal Building, 8th floor. Distributing Division, 96 Reade st. Telephone, 3490 Worth.

David Ferguson, Supervisor.

DEPARTMENT OF CORRECTION.

Municipal Building, 24th floor. Telephone, 1610 Worth.

Burdette G. Lewis, Commissioner.

DEPARTMENT OF DOCKS AND FERRIES.

Pier "A," N. R. Telephone, 300 Rector.

R. A. C. Smith, Commissioner.

DEPARTMENT OF EDUCATION.

Board of Education.

Park ave. and 59th st. Telephone, 5580 Plaza.

Stated meetings of the Board are held at 4 p. m. on the first Monday in February, the second Wednesday in August, and the second and fourth Wednesdays in every month, except August.

William G. Willcox, President.

A. Emerson Palmer, Secretary.

BOARD OF ELECTIONS.

General office and office of the Borough of Manhattan, Municipal Building, 18th floor. Telephone, 1307 Worth.

Edward F. Boyle, President.

Moses M. McKee, Secretary.

Other Borough Offices.

The Bronx.

368 E. 148th st. Telephone, 336 Melrose.

Brooklyn.

435-445 Fulton st. Telephone, 1932 Main.

Queens.

64 Jackson ave., Long Island City. Telephone, 3375 Hunters Point.

Richmond.

Borough Hall, New Brighton, S. I. Telephone, 1000 Tompkinsville.

All offices open from 9 a. m. to 4 p. m. Saturdays, to 12 m.

BOARD OF ESTIMATE AND APPORTIONMENT.

Municipal Building, 13th floor. Telephone, 4560 Worth.

Joseph Haag, Secretary.

Bureau of Records and Minutes.

Municipal Building, 13th floor. Telephone, 4560 Worth.

Joseph Haag, Secretary.

Office of the Chief Engineer.

Municipal Building, 13th floor. Telephone, 4560 Worth.

Nelson P. Lewis, Chief Engineer.

Bureau of Public Improvements.

Municipal Building, 13th floor. Telephone, 4560 Worth.

Nelson P. Lewis, Chief Engineer.

Bureau of Franchises.

Municipal Building, 13th floor. Telephone, 4563 Worth.

Harry P. Nichols, Engineer.

Bureau of Contract Supervision.

Municipal Building, 13th floor. Telephone, 4560 Worth.

Central Testing Laboratory, 125 Worth st. Telephone, 3088 Franklin.

Tilden Adamson, Director.

Bureau of Standards.

Municipal Building, 13th floor. Telephone, 4560 Worth.

George L. Tirrell, Director.

BOARD OF EXAMINERS.

Municipal Building, 20th floor. 9 a. m. to 4 p. m. Saturday, to 12 m. Telephone, 1800 Worth.

Board meets every Tuesday at 2 p. m.

Edward V. Barton, Clerk.

DEPARTMENT OF FINANCE.

Municipal Building, 5th floor. Telephone, 1200 Worth.

Shepard A. Morgan, Secretary to the Department, 5th floor.

William A. Prendergast, Comptroller.

Deputy Comptrollers, 7th floor. Alexander Brough, Edmund D. Fisher, Charles S. Hervey, Hubert L. Smith.

Receiver of Taxes.

Manhattan—Municipal Building, 2nd floor. Telephone, 1200 Worth.

Bronx—177th st. and Arthur ave. Telephone, 140 Tremont.

Brooklyn—236 Duffield st. Telephone, 7056 Main.

Queens—5 Court Square, Long Island City. Telephone, 3386 Hunters Point.

Richmond—Borough Hall, St. George. Telephone, 100 Tompkinsville.

Receiver of Taxes.

Collector of Assessments and Arrears.

Manhattan—Municipal Building, 3d floor. Telephone, 1200 Worth.

Bronx—177th st. and Arthur ave. Telephone, 47 Tremont.

Brooklyn—503 Fulton st. Telephone, 8340 Main.

Queens—Municipal Building, Court Square, Long Island City. Telephone, 1553 Hunters Point.

Richmond—Borough Hall, St. George. Telephone, 1000 Tompkinsville.

Daniel Moynahan, Collector.

FIRE DEPARTMENT.

Municipal Building, 11th floor. Telephone, 4100 Worth.

Brooklyn, 365 Jay st. Telephone, 7600 Main.

Robert Adamson, Commissioner.

DEPARTMENT OF HEALTH.

Centre and Walker sts., Manhattan. Telephone, 6280 Franklin.

Bureau of Burial Permits and Contagious Disease offices always open.

Bronx, 3731 Third ave. Brooklyn, Flatbush ave., Willoughby and Fleet sts. Queens, 372 Fulton st., Jamaica. Richmond, 514 Bay st., Stapleton.

Haven Emerson, Commissioner.

Eugene W. Scheffer, Secretary.

BOARD OF LEBERREY.

300 Mulberry st. Telephone, 7116 Spring.

Board meets first Wednesday in each month at 3 o'clock.

Charles Samson, Secretary.

LAW DEPARTMENT.

Office of Corporation Counsel.

Main office, Municipal Building, 16th floor. Telephone, 4600 Worth.

Lamar Hardy, Corporation Counsel.

Brooklyn office, 153 Pierrepont st. Telephone, 2948 Main.

Bureau of Street Openings.

Main office, Municipal Building, 15th floor. Telephone, 1380 Worth.

Brooklyn office, 166 Montague st. Telephone, 5916 Main.

Queens office, Municipal Building, Long Island City. Telephone, 3386 Hunters Point.

Bureau for the Recovery of Penalties.

Municipal Building, 15th floor. Telephone, 3460 Worth.

Bureau for the Collection of Arrears of Personal Taxes.

Municipal Building, 17th floor. Telephone, 4585 Worth.

Tenement House Bureau and Bureau of Buildings.

Municipal Building, 15th floor. Telephone, 1620 Worth.

DEPARTMENT OF LICENSES.

Main Office, 49 Lafayette st. Telephone, 4490 Franklin.

George H. Bell, Commissioner.

Brooklyn—381 Fulton st. Telephone, 1497 Main.

Queens—Borough Hall, Long Island City. Telephone, 5400 Hunters Point.

Richmond—Borough Hall, New Brighton. Telephone, 1000 Tompkinsville.

Division of Licensed Vehicles—517-519 W. 57th st. Telephone, 6387 Columbus.

Public Employment Bureau—Men's departments, 128 Leonard st.; Women's departments, 53 Lafayette st. Telephone, 6100 Franklin.

MUNICIPAL CIVIL SERVICE COMMISSION.</

Bureau of Social Investigation, Pearl and Centre sts. Telephone, 4405.
Borough of Richmond, Borough Hall, St. George, S. I. Telephone, 1000 Tompkinsville.
John A. Kingsbury, Commissioner.

PUBLIC SERVICE COMMISSION.
154 Nassau st., Manhattan, 8 a. m. to 11 p. m. every day, including holidays and Sundays. Telephone, 4150 Beekman.

Oscar S. Straus, Chairman.
Travis H. Whitney, Secretary.

BOARD OF REVISION OF ASSESSMENTS.
Municipal Building, 7th floor. Telephone, 1200 Worth.

John Korb, Jr., Chief Clerk.
COMMISSIONERS OF SINKING FUND.
Office of Secretary, Municipal Building, 7th floor. Telephone, 1200 Worth.

John Korb, Jr., Secretary.
DEPARTMENT OF TAXES AND ASSESSMENTS.
Municipal Building, 9th floor. Telephone, 1800 Worth.

Lawson Purdy, President.
C. Rockland Tyng, Secretary.
DEPARTMENT OF STREET CLEANING.
Municipal Building, 12th floor. Telephone, 4240 Worth.

John T. Fetherston, Commissioner.
TENEMENT HOUSE DEPARTMENT.
Manhattan and Richmond office, Municipal Building, 19th floor. Telephone, 1526 Worth.

Brooklyn and Queens office, 503 Fulton st., Brooklyn. Telephone, 3825 Main.
Bronx office, 391 East 149th st. Telephone, 7107 Melrose.

John J. Murphy, Commissioner.
BOARD OF WATER SUPPLY.
Municipal Building, 22d floor. Telephone, 3150 Worth.

Charles Strauss, President.
George Featherstone, Secretary.
DEPARTMENT OF WATER SUPPLY, GAS AND ELECTRICITY.
Municipal Building, 23d, 24th and 25th floors.

Telephones: Manhattan, 4320 Worth; Brooklyn, 3980 Main; Queens, 3441 Hunters Point; Richmond, 840 Tompkinsville; Bronx, 3400 Tremont.

Brooklyn, Municipal Building, Brooklyn. Bronx, Tremont and Arthur aves. Queens, Municipal Building, Long Island City. Richmond, Municipal Building, St. George. William Williams, Commissioner.

BOROUGH OFFICES.

BOROUGH OF THE BRONX.
President's office, 3d ave. and 177th st. Telephone, 2680 Tremont.

Douglas Mathewson, President.
BOROUGH OF BROOKLYN.
President's office, 2d floor, Borough Hall.

Commissioner of Public Works, 2d floor, Borough Hall.
Assistant Commissioner of Public Works, 2d floor, Borough Hall.

Bureau of Highways, 5th and 12th floors, 50 Court st.
Bureau of Public Buildings and Offices, 10th floor, 50 Court st.

Bureau of Sewers, 10th floor, 215 Montague st.
Bureau of Buildings, 4th floor, Borough Hall.
Topographical Bureau, 209 Montague st.

Bureau of Substructures, 11th floor, 50 Court st. Telephone, 3960 Main.

Lewis H. Pounds, President.
BOROUGH OF MANHATTAN.
President's office, 20th floor, Municipal Bldg.

Commissioner of Public Works, 21st floor, Municipal Building.
Assistant Commissioner of Public Works, 21st floor, Municipal Building.

Bureau of Highways, 21st floor, Municipal Building.
Bureau of Public Buildings and Offices, 20th floor, Municipal Building.

Bureau of Sewers, 21st floor, Municipal Bldg.
Bureau of Buildings, 20th floor, Municipal Building. Telephone, 4227 Worth.

Marcus M. Marks, President.
BOROUGH OF QUEENS.
President's office, Borough Hall, Long Island City. Telephone, 5400 Hunters Point.

Bureau of Public Buildings and Offices, Town Hall, Flushing, L. I. Telephone, 1740 Flushing.
Maurice E. Connolly, President.

BOROUGH OF RICHMOND.
President's office, New Brighton, Staten Island. Telephone, 1000 Tompkinsville.

Calvin D. Van Name, President.
CORONERS.
Manhattan, Municipal Building—Second Floor.

Open at all hours of the day and night. Telephone, 3711.
Bronx—Arthur and Tremont aves. Telephone, 1250 Tremont, 8 a. m. to midnight, every day.

Brooklyn, 236 Duffield st. Telephone, 4004 Main. Open at all hours of the day and night.
Queens, Town Hall, Jamaica, L. I., 9 a. m. to 10 p. m.; Sundays and holidays, 9 a. m. to 12 m.

Richmond, 175 Second st., New Brighton. Open at all hours of the day and night.

COUNTY OFFICES.

Unless otherwise stated, the County offices are open for business from 9 a. m. to 4 p. m.; Saturday, 9 a. m. to 12 noon.

NEW YORK COUNTY.

COUNTY CLERK.
County Court House, Telephone, 5388 Cortlandt.

9 a. m. to 2 p. m., during July and August.
Wm. F. Schneider, County Clerk.

DISTRICT ATTORNEY.
Criminal Courts Building, 9 a. m. to 5.15 p. m.; Saturdays, to 12 m. Telephone, 2304 Franklin.

Edward Swann, District Attorney.
COMMISSIONER OF JUDICIAL.
280 Broadway. Telephone, 241 Worth.

Frederick O'Byrne, Commissioner.
PUBLIC ADMINISTRATOR.
119 Nassau st. Telephone, 6376 Cortlandt.

William M. Hoes, Public Administrator.
COMMISSIONER OF RECORDS.
Hall of Records, Telephone, 3900 Worth.

Charles K. Lexow, Commissioner.
REGISTER.
Hall of Records, Telephone, 3900 Worth.

9 a. m. to 2 p. m. during July and August.
John J. Hopper, Register.
SHERIFF.
51 Chambers st. Telephone, 4300 Worth.

New York County Jail, 70 Ludlow st. Alfred E. Smith, Sheriff.
SUBROGATES.
Hall of Records, Telephone, 3900 Worth.

John P. Cohan; Robert Ludlow Fowler, Surrogates.
William Ray De Lano, Chief Clerk.
John F. Curry, Commissioner of Records.

KINGS COUNTY.

COUNTY CLERK.
Hall of Records, Brooklyn. Telephone, 4930 Main.

William E. Kelly, County Clerk.
COUNTY COURT.
County Court House, Brooklyn. Court opens at 10 a. m. daily and sits until business is completed.

Part I, Room No. 23; Part II, Room No. 10; Part III, Room No. 14; Part IV, Room No. 1, Court House. Clerk's office, Room 17, 18, 19 and 22; open daily from 9 a. m. to 5 p. m.; Saturday to 12 m. Telephone, 4154 Main.

John L. Gray, Chief Clerk.
DISTRICT ATTORNEY.
66 Court st., Brooklyn, 9 a. m. to 5.30 p. m.; Saturday, to 1 p. m. Telephone, 2954 Main.

James C. Cropley, District Attorney.
COMMISSIONER OF JUDICIAL.
381 Fulton st., Brooklyn. Telephone, 330-331 Main.

Jacob Brenner, Commissioner.
PUBLIC ADMINISTRATOR.
44 Court st., Brooklyn. Telephone, 2846 Main.

Frank V. Kelly, Public Administrator.
COMMISSIONER OF RECORDS.
Hall of Records, Brooklyn. Telephone, 6988 Main.

Edmund O'Connor, Commissioner.
REGISTER.
Hall of Records, Brooklyn. Telephone, 2830 Main.

Edward T. O'Loughlin, Register.
SHERIFF.
4560 Court st., Brooklyn. Telephone, 6845 Main.

Edward Riegelmann, Sheriff.
SUBROGATE.
Hall of Records, Brooklyn. Court opens at 10 a. m. Telephone, 3954 Main.

Herbert T. Ketcham, Surrogate.
John H. McCoey, Chief Clerk.

BRONX COUNTY.

COUNTY CLERK.
161st st. and 3d ave. Telephone, 9266 Melrose.

James Vincent Ganly, County Clerk.
COUNTY JUDGE.
161st st. and 3d ave. Telephone, 7907 Melrose.

Louis D. Gibbs, County Judge.
DISTRICT ATTORNEY.
Tremont and Arthur Aves. Telephone, 2881 Tremont.

Francis Martin, District Attorney.
COMMISSIONER OF JUDICIAL.
1932 Arthur ave. Telephone, 3700 Tremont.

John A. Mason, Commissioner.
PUBLIC ADMINISTRATOR.
2808 3d ave. Telephone, 9816 Melrose, 9 a. m. to 5 p. m.; Saturday to 12 m.

Ernest E. L. Hammer, Public Administrator.
REGISTER.
1932 Arthur ave. Telephone, 6694 Tremont.

Edward Polak, Register.
SHERIFF.
1932 Arthur ave. Telephone, 6600 Tremont.

James F. O'Brien, Sheriff.
SUBROGATE.
Bergen Building Annex, 1918 Arthur Ave.

George M. S. Schulz, Surrogate.

QUEENS COUNTY.

COUNTY CLERK.
364 Fulton st., Jamaica. Telephone, 151 Jamaica.

Alexander Dujat, County Clerk.
COUNTY COURT.
County Court House, Long Island City. Telephone, 596 Hunters Point.

Court opens at 10 a. m. Trial Term begins first Monday of each month, except July, August and September, and on Friday of each week.

Clerk's office opens 9 a. m. to 5 p. m.; Saturdays to 12.30 p. m. Telephone, 351 Jamaica.
Burt Jay Humphrey, County Judge.

DISTRICT ATTORNEY.
County Court House, Long Island City, 9 a. m. to 5 p. m.; Saturday, to 12 m.

County Judge's office always open at 336 Fulton st., Jamaica. Telephone, 3871 Hunters Point.

Denis O'Leary, District Attorney.
COMMISSIONER OF JUDICIAL.
County Court House, Long Island City. Telephone, 963 Hunters Point.

Thorndyke C. McKenney, Commissioner.
PUBLIC ADMINISTRATOR.
302 Fulton st., Jamaica. Telephone, 223 Jamaica.

Randolph White, Public Administrator.
SHERIFF.
County Court House, Long Island City. Telephone, 3766 Hunters Point.

Paul Stier, Sheriff.
SUBROGATE.
364 Fulton st., Jamaica. Telephone, 397 Jamaica.

Daniel Noble, Surrogate.

RICHMOND COUNTY.

COUNTY CLERK.
County Office Building, Richmond. Telephone, 23 New Dorp.

C. Livingston Bostwick, Clerk.
COUNTY JUDGE AND SUBROGATE.
Trial Terms, with Grand and Trial Jury, second Monday of March, first Monday of October.

Trial Terms, with Trial Jury only, first Monday of May, first Monday of December.

Special Terms, Without Jury—Wednesday of each week, except the last week of July, the month of August and the first week of September.

Surrogate's Court.
Monday and Tuesday of each week at the Borough Hall, St. George, and on Wednesday at the Surrogate's Court, at Richmond, except during the session of the County Court. There will be no Surrogate's Court during the month of August.

Surrogate's Court and Office, Richmond, S. I. Surrogate's Chambers, Borough Hall, St. George. J. Harry Tierman, County Judge and Surrogate.

DISTRICT ATTORNEY.
Borough Hall, St. George. Telephone, 50 Tompkinsville, 9 a. m. to 5 p. m.; Saturday, to 12 m.

Albert C. Fach, District Attorney.
COMMISSIONER OF JUDICIAL.
Village Hall, Stapleton. Telephone, 81 Tompkinsville.

Edward I. Miller, Commissioner.
PUBLIC ADMINISTRATOR.
Port Richmond. Telephone, 704 West Brighton.

William T. Holt, Public Administrator.
SHERIFF.
County Court House, Richmond. Telephone, 120 New Dorp.

Spire Pitou, Jr., Sheriff.

THE COURTS.

CITY COURT OF THE CITY OF NEW YORK.
City Hall Park. Special Term Chambers held from 10 a. m. to 4 p. m. Clerk's office open from 9 a. m. to 4 p. m. Telephone, 122 Cortlandt.

Thomas F. Smith, Clerk.
CITY MAGISTRATES' COURTS.
Boroughs of Manhattan and Bronx.

William McAdoo, Chief City Magistrate, 300 Mulberry st. Telephone, 6213 Spring.

FIRST DISTRICT—CRIMINAL COURTS BUILDING.
Second District—125 Sixth ave.
Third District—2d ave. and 1st st.

Fourth District—151 E. 57th st.
Fifth District—121st st. and Sylvan place.
Sixth District—162d st. and Washington ave.

Seventh District—314 W. 54th st.
Eighth District—1014 E. 181st st., The Bronx.
Ninth District—133 New Jersey ave.

Tenth District—Myrtle and Vanderbilt aves.
Borough of Queens.
First District—St. Mary's Lyceum, L. I. City.

Second District—Town Hall, Flushing, L. I.
Third District—Central ave., Far Rockaway.
Fourth District—Town Hall, Jamaica, L. I.

Borough of Richmond.
First District—Lafayette ave., New Brighton.
Second District—Village Hall, Stapleton.

All courts open daily from 9 a. m. to 4 p. m., except on Saturdays, Sundays and legal holidays, when only morning sessions are held.

COURT OF GENERAL SESSIONS.
Criminal Court Buildings. Court opens at 10.30 a. m. Clerk's office open from 9 a. m. to 4 p. m., and on Saturdays until 12 m.

Edward R. Carroll, Clerk.
MUNICIPAL COURTS.
The Clerks' offices are open from 9 a. m. to 4 p. m.; Saturday, to 12 noon.

Board of Justices—James J. Devlin, Secretary, 264 Madison st., Manhattan. Telephone, 2596 Orchard.

Borough of Manhattan.
First District—146 Grand Street. Telephone, 9611 Spring. Additional part is held at the southwest corner of 6th ave. and 10th st. Telephone, 2513 Chelsea.

Second District—164-266 Madison st. Telephone, 4300 Orchard.
Third District—314 West 54th st. Telephone, 5450 Columbus.

Fourth District—207 E. 32d st. Telephone, 4358 Murray Hill.
Fifth District—2565 Broadway. Telephone, 4006 Riverside.

Sixth District—155 East 88th st. Telephone, 4343 Lenox.
Seventh District—70 Manhattan st. Telephone, 6334 Morningside.

Eighth District—121st st. and Sylvan place. Telephone, 3950 Harlem.
Ninth District—Madison ave. and 59th st. Telephone, 3873 Plaza.

Borough of The Bronx.
First District—Town Hall, 1400 Williamsbridge road, Westchester. Telephone, 457 Westchester.
Second District—Washington ave. and 162d st. Telephone, 3042 Melrose.

Borough of Brooklyn.
First District—State and Court sts. Telephone, 7091 Main.

Second District—495 Gates ave. Telephone, 504 Bedford.
Third District—6 Lee ave. Telephone, 556 Williamsburg.

Fourth District—14 Howard ave. Telephone, 4323 Bushwick.
Fifth District—5220 Third ave. Telephone, 3907 Sunset.

Sixth District—236 Duffield st. Telephone, 6166 Main.
Seventh District—31 Pennsylvania ave. Telephone, 904 East New York.

Borough of Queens.
First District—115 Fifth st., Long Island City. Telephone, 1420 Hunters Point.

Second District—Broadway and Court st., Elmhurst. Telephone, 87 Newtown.
Third District—1908 Myrtle ave., Glendale. Telephone, 2352 Bushwick.

Fourth District—Town Hall, Jamaica. Telephone, 1654 Jamaica.
Borough of Richmond.
First District—Lafayette ave. and 2d st., New Brighton. Telephone, 503 Tompkinsville.

Second District—Village Hall, Stapleton. Telephone, 313 Tompkinsville.
COURT OF SPECIAL SESSIONS.
Court opens at 10 a. m.

Part I, Criminal Court Building, Manhattan. Telephone, 3983 Franklin.
Part II, 171 Atlantic ave., Brooklyn. Telephone, Main 4280.

Part III, Town Hall, Jamaica. Held on Tuesday of each week. Telephone, 2620 Jamaica.
Part IV, Borough Hall, St. George. Held on Wednesday of each week. Telephone, 324 Tompkinsville.

Part V, 161st st. and 3d ave., Bronx. Held on Thursday of each week. Telephone, 9088 Melrose.

Frank W. Smith, Chief Clerk.
CHILDREN'S COURT.
New York County—137 E. 22d st. Telephone, 3611 Gramercy.

Dennis A. Lambert, Clerk.
Bronx County—355 E. 137th st. Court held on Wednesday and Friday of each week. Telephone, 9092 Melrose.

Michael Murray, Clerk.
Kings County—102 Court st. Telephone, 627 Main.

William C. McKee, Clerk.
Queens County—19 Flushing ave., Jamaica. Court held on Monday and Thursday of each week. Telephone, 2624 Jamaica.

Sydney Ollendorf, Clerk.
Richmond County—Corn Exchange Bank Building, St. George. Court held on Tuesday of each week. Telephone, 324 Tompkinsville.

William J. Browne, Clerk.
SUPREME COURT—APPELLATE DIVISION.
First Judicial Department.

Madison ave., corner 25th st. Court open from 2 p. m. until 6 p. m. Friday, Motion Day. Court opens at 10.30 a. m. motions called at 10 a. m. Orders called at 10.30 a. m. Telephone, 3840 Madison Square.

Alfred Wagstaff, Clerk.
Second Judicial Department.
Borough Hall, Brooklyn. Court meets from 2 p. m. to 5 p. m., excepting that on Fridays.

Court opens at 10 o'clock a. m. Clerk's office open 9 a. m. Telephone, 1392 Main.
John B. Byrne, Clerk.

SUPREME COURT—APPELLATE TERM.
503 Fulton st., Brooklyn. Court meets 10 a. m. Clerk's office opens 9 a. m. Telephone, 7452 Main.

Joseph H. De Bragg, Clerk.
SUPREME COURT—CRIMINAL DIVISION.
Criminal Court Building. Court opens at 10.30 a. m. Clerk's office open from 9 a. m. to 4 p. m.; Saturday, to 12m. Telephone, 6064 Franklin.

William J. Schneider, Clerk.
SUPREME COURT—FIRST DEPARTMENT.
County Court House. Court open from 10.15 a. m. to 4 p. m. Telephone, 4580 Cortlandt.

SUPREME COURT—SECOND DEPARTMENT.
Kings County.
Joralemon and Fulton sts., Brooklyn. Clerk's office hours, 9 a. m. to 5 p. m. Seven jury trial parts. Special Term for trials. Special Term for motions. Special Term (ex-parte business). Court opens at 10 a. m. Naturalization Bureau, Hall of Records, Brooklyn. Telephone, 5460 Main.

James F. McGee, General Clerk.

Queens County.
County Court House, Long Island City. Court opens at 10 a. m. Trial and Special Term for motions and ex-parte business each month, except July, August and the first two weeks in September, in Part I. Trial Term, Part 2, February, April, June, last two weeks in September, and November. Special Term for Trials, January, April, June and October.

Clerk's Office open 9 a. m. to 5 p. m. Saturdays until 12 m. from October to June. July, August and September until 2 p. m. Telephone, 3896 Hunters Point.

Thomas B. Seaman, Special Deputy Clerk in Charge.

Richmond County.
Trial Term held at County Court House, Richmond, Special Term for trials held at Court room, Borough Hall, St. George. Special Term for motions held at Court House, Borough Hall St. George.

C. Livingston Bostwick, County Clerk.

BOARD MEETINGS.

Board of Aldermen.
The Board of Aldermen meets in the Aldermanic Chamber, City Hall, every Tuesday, at 1.30 o'clock p. m.

F. J. SCULLY, City Clerk and Clerk to the Board of Aldermen.

Board of Estimate and Apportionment.
The Board of Estimate and Apportionment meets in the Old Council Chamber, Room 16, City Hall, every Friday at 10 o'clock a. m.

JOSEPH HAAG, Secretary.
Commissioners of Sinking Fund.
The Commissioners of the Sinking Fund meet in the Meeting Room (Room 16), City Hall, on Wednesday, at 11 a. m., at call of the Mayor.

JOHN KORB, Jr., Secretary.
Board of Revision of Assessments.
The Board of Revision of Assessments meets in the Meeting Room (Room 16), City Hall, every Thursday at 10.30 a. m., upon notice of the Secretary.

JOHN KORB, Jr., Secretary.
Board of City Record.
The Board of City Record meets in the City Hall at call of the Mayor.

DAVID FERGUSON, Supervisor, Secretary.

POLICE DEPARTMENT.

Proposals.
SEALED BIDS OR ESTIMATES WILL BE received by the Police Commissioner at the Bookkeeper's Office, Headquarters of the Police Department, 240 Centre st., until 10 o'clock a. m., on

WEDNESDAY, MARCH 22, 1916.
FOR FURNISHING AND DELIVERING MOTOR PATROL WAGONS AND MOTOR TRUCKS, AS PER SPECIFICATIONS.

The time allowed for the performance of the contract is for Class A thirty (30), Classes B and C Forty (40) and for Class D Forty-five (45) calendar days.

The amount of security for the performance of the contract shall be thirty (30) per cent. of the total amount for which the contract is awarded.

The bidder will state the price for each class contained in the schedules. The extensions must be made and footed up, as the bids will be read from the total and awards made to the lowest bidder on each item or class, as stated in the specifications.

No bid will be considered unless it is accompanied by a deposit, which shall be in an amount not less than one and one-half (1½) per cent. of the total amount of the bid.

Bids for supplies must be submitted in duplicate.

Blank forms, together with a copy of the contract, including the specifications, may be obtained upon application therefor at the office of the Bureau of Repairs and Supplies, Room 300, Headquarters of the Police Department, 240 Centre st., Borough of Manhattan.

A. WOODS, Police Commissioner.
Dated March 9, 1916. m10.22
See General Instructions to Bidders on last page, last column, of the "City Record."

Owners Wanted for Unclaimed Property.
OWNERS WANTED BY THE PROPERTY Clerk of the Police Department of The City of New York, No. 240 Centre st., for the following property now in custody, without claimants:

Automobiles, baby carriages, bags, bicycles, boats, cameras, clothing, furniture, jewelry, junk, machinery, merchandise, metals, optical goods, silverware, tools, trunks, typewriters, umbrellas, etc.; also sums of money feloniously obtained by prisoners, or found abandoned by Patrolmen of this Department.

ARTHUR WOODS, Police Commissioner.

OWNERS WANTED BY THE PROPERTY
Clerk of the Police Department of The City of New York—Office, No. 72 Poplar st., Borough of Brooklyn—for the following property, now in custody, without claimants:

FIRE DEPARTMENT, POLICE DEPARTMENT, DEPARTMENT OF PUBLIC CHARITIES.

Proposals.

SEALED BIDS OR ESTIMATES WILL BE received by Fire Department, Police Department, Department of Public Charities, at Room 1230, Municipal Building, Borough of Manhattan, City of New York, until 12 o'clock noon on

THURSDAY, MARCH 16, 1916.

FOR FURNISHING AND DELIVERING RUGS, PAPER, MATCHES AND MISCELLANEOUS SUPPLIES.

The time for the performance of the contract is on or before June 30, 1916.

The amount of security required is thirty (30) per cent. of the amount of the bid or estimate. No bid will be considered unless it is accompanied by a deposit. Such deposit shall be in an amount not less than one and one-half (1½) per cent. of the total amount of the bid.

The bidder will state the price per each, dozen, pound, case or other designated unit, by which the bids will be tested. The extensions must be made and footed up, as the bids will be read from the total and awards made to the lowest bidder on each item or class, as stated in the specifications.

Bids must be submitted in duplicate, each in a separate envelope. No bid will be accepted unless this provision is complied with.

Blank forms and further information may be obtained at Room 1230, Municipal Building, Borough of Manhattan.

FIRE DEPARTMENT, ROBERT ADAMSON, Commissioner.
POLICE DEPARTMENT, A. Woods, Commissioner.

DEPARTMENT OF PUBLIC CHARITIES, JOHN A. KINGSBURY, Commissioner.

See General Instructions to Bidders on last page, last column, of the "City Record," except for the address of the office for receiving and opening bids.

STATE OF NEW YORK—CONSERVATION COMMISSION.

In the Matter of the Application of the City of New York for a Supply of Water from the Schoharie Watershed.

Public Notice.

NOTICE IS HEREBY GIVEN THAT, Pursuant to section 522, Article 9, of the Conservation Law, the Conservation Commission will meet at the Schoharie County Court House in the village of Schoharie on the 28th day of March, 1916, at 10:00 o'clock in the forenoon of that day, for the purpose of hearing all persons, waterworks or municipal corporations or other civil divisions of the State of New York that may be affected by the execution of the plans of the city of New York for securing a new and additional supply of water from Schoharie creek at or above the village of Gilboa, plans for which have been filed with the New York State Conservation Commission, at its office, Telephone Building, 156-158 State Street, Albany, N. Y., where the same are open for public inspection; and for the purpose of determining whether said plans are justified by public necessity, whether they provide for the proper protection of the supply and watershed from contamination or provide for the proper filtration of such additional supply, and whether the same are just and equitable to the other municipalities and civil divisions of the State of New York and to the inhabitants thereof affected thereby, and whether said plans make fair and equitable provisions for the determination and payment of any and all legal damages to persons and property, both direct and indirect, which will result from the execution thereof.

The execution of such plans will affect lands situate in the counties of Schoharie, Delaware, Ulster and Greene; will also affect the flow of water in streams flowing in or through said counties of Schoharie, Delaware, Ulster and Greene, and will also affect the flow of water in Schoharie creek, the Mohawk and Hudson Rivers in the counties of Greene, Schoharie, Montgomery, Schenectady, Saratoga, Albany, Rensselaer, Columbia, Ulster, Dutchess, Putnam, Orange, Rockland and Westchester and in the city of New York, the riparian rights on said streams, and also the water rights of said streams.

All persons, waterworks or municipal corporations and other civil divisions of the State of New York, who have objection to the execution of said plans, in order to be heard thereon, must file such objections thereto in writing in the office of the Conservation Commission in the city of Albany, N. Y., on or before the 27th day of March, 1916. Every objection so filed must particularly specify the grounds thereof.

No person, waterworks or municipal corporation or local authority can be heard in opposition thereto except on objections so filed.

Dated, Albany, N. Y., March 6, 1916.

GEO. D. PRATT, Conservation Commissioner.

A. S. HOUGHTON, Secretary to Commission.

MUNICIPAL CIVIL SERVICE COMMISSION.

Proposed Amendments to Classification.

PUBLIC NOTICE IS HEREBY GIVEN OF the proposed amendment of the classification as follows:

1. By including in the Labor Class, Part IV (Positions in Hospitals), the following:
Tailor, Cutter, Painter.

2. By striking from the Exempt Class, under the heading "Department of Public Charities," the lines, 7 Superintendents of Training School, 10 Deputy Superintendents of Training School, and substituting thereof,

8 Superintendents of Nurses.

3. Amending the classification of positions in the Non-Competitive Class, under the heading "Positions in the Department of Public Charities, at compensations not exceeding the amounts set forth below," by striking therefrom, under the sub-heading "With Maintenance," the following: Tailor, \$720 per annum; Housekeeper, \$900 per annum, and by including therein the titles,

Matron, \$780 per annum.

Head Overseer, \$960 per annum.

—also by including therein, under the sub-heading "Without Maintenance," the following:

Overseer, \$780 per annum.

4. Amending the classification of positions in the Non-Competitive Class, under the heading "Positions in the Bellevue and Allied Hospitals, at compensations not exceeding the amounts set forth below," and under the sub-heading "With Maintenance," by including therein the following:

Assistant Pathologist, \$600 per annum.

Assistant Dietitian, \$600 per annum.

Matron, \$780 per annum.

5. Amending the classification of positions in the Non-Competitive Class, under the heading "Positions in the Department of Correction, at compensations not exceeding the amounts set

forth below," and under the sub-heading "With Maintenance," by including therein the following:

Prison Helper, \$480 per annum.

PUBLIC HEARINGS WILL BE ALLOWED, in accordance with Rule III, at the request of any interested persons, at the Commission's offices in the Municipal Building, Room 1443, on

WEDNESDAY, MARCH 15, 1916,

beginning at 10:30 A. M.

m13,15 ROBT W. BELCHER, Secretary.

Notice of Examinations.

PUBLIC NOTICE IS HEREBY GIVEN THAT applications will be received by the Municipal Civil Service Commission, Municipal Building, Manhattan, New York City, from

MONDAY, MARCH 13, 1916, TO MONDAY, MARCH 27, 1916,

for the position of

PHYSICIAN (CLINIC), GRADE 1.

No applications delivered at the office of the Commission, by mail or otherwise, after 4 P. M. MONDAY, MARCH 27, 1916, will be accepted. Application blanks will be mailed upon request, provided a self-addressed stamped envelope or sufficient postage is enclosed to cover the mailing. The Commission will not guarantee the delivery of the same. Postage on applications forwarded by mail must be fully prepaid.

Applicants must be citizens of the United States and residents of the State of New York. The subjects and weights of the examination are: Experience, 5; 70% required. Technical, 5; 75% required. A physical qualifying examination will be given. Candidates failing to pass the physical test will not be summoned for the mental test.

Applications for this examination must be filed on a special blank, Form C.

Duties: The duties of a Clinic Physician are to diagnose and treat patients applying at the Tuberculosis Clinics of the Department of Health, and to examine, at the Occupational Clinic of the Department, applicants for licenses as food handlers. Eight hours of service per week are required.

Requirements: Candidates must present evidence of one year's service as an intern in a hospital or sanatorium, or at least five years' experience in out-patient work, or its equivalent. Candidates for this examination must also be licensed to practice medicine in the State of New York and must present their licenses for inspection at the time of filing applications.

Candidates must be at least 21 years of age on the closing date for the receipt of applications. The salary is up to, but not including, \$1,200 per annum. There are several vacancies in the Health Department at \$300.00 per annum.

The term of the eligibility of the list resulting from this examination is fixed at not less than one year nor more than four years.

m13,27 R. W. BELCHER, Secretary.

PUBLIC NOTICE IS HEREBY GIVEN THAT applications will be received by the Municipal Civil Service Commission, Municipal Building, Manhattan, New York City, from

FRIDAY, MARCH 3, 1916, TO FRIDAY, MARCH 17, 1916,

for the position of

STENOGRAPHER AND TYPEWRITER, MALE, GRADE 2.

No applications delivered at the office of the Commission, by mail or otherwise, after 4 P. M. FRIDAY, MARCH 17, 1916, will be accepted. Application blanks will be mailed upon request, provided a self-addressed stamped envelope or sufficient postage is enclosed to cover the mailing. The Commission will not guarantee the delivery of the same. Postage on applications forwarded by mail must be fully prepaid.

Applicants must be citizens of the United States and residents of the State of New York. The subjects and weights of the examination are as follows: Dictation, 5 (of which Rapidity in taking shorthand notes will count 2 and Accuracy in transcription will count 3); Tabulation, 2; Copying Test, 1 (Speed in transcribing from plain copy to machine); Facility in Transcribing, 1 (Speed in transcribing a passage dictated at the rate of 90 words per minute); Spelling, 1. 70% will be required on the Dictation Test and 70% on all.

In the Dictation Test, four readings will be given; one at 100 words per minute, one at 110 words per minute, one at 120 words per minute and one at 130 words per minute, carrying the ratings respectively of 70%, 80%, 90% and 100% on Rapidity.

In rating Accuracy, exactness, correctness of form, neatness, freedom from interlineations, alterations, etc., will be considered. Time limits will be set in connection with each test. Candidates must furnish their own note books, typewriting machines, pens and ink. The Commission will not at any time or in any way be responsible for machines nor will any allowance be made where machines are missing, late in arriving, defective or out of order on the day of the examination.

A qualifying physical examination will be given. Candidates must be at least 18 years of age on the closing date for the receipt of applications.

Vacancies occur from time to time.

Salary ranges from \$600 to, but not including, \$1,200 per annum.

The term of the eligibility of the list resulting from this examination is fixed at not less than one year nor more than four years.

m3,17 R. W. BELCHER, Secretary.

PUBLIC NOTICE IS HEREBY GIVEN THAT applications will be received by the Municipal Civil Service Commission, Municipal Building, Manhattan, New York City, from

MONDAY, FEBRUARY 28, 1916, TO MONDAY, MARCH 13, 1916,

for the position of

INSPECTOR (DISPOSAL OF TRADE WASTE), FEMALE.

No applications delivered at the office of the Commission, by mail or otherwise, after 4 P. M. MONDAY, MARCH 13, 1916, will be accepted. Application blanks will be mailed upon request, provided a self-addressed stamped envelope or sufficient postage is enclosed to cover the mailing. The Commission will not guarantee the delivery of the same. Postage on applications forwarded by mail must be fully prepaid.

Applicants must be citizens of the United States and residents of the State of New York. The subjects and weights are: Experience, 4; 70% required. Duties, 3; 70% required. Oral, 3; 70% required.

Candidates failing to qualify in any part of the examination will not be summoned for the ensuing tests.

A physical qualifying examination will be given. Applications for this examination are to be filed on a special blank, Form C, with insert.

Requirements: Candidates must have had at least three years' experience as an Inspector, Investigator, Examiner, Business Agent or Representative of a corporation or municipality, or must have been employed in similar occupation which would prepare for work of this character.

Duties: The duties of an Inspector of Trade Waste will include the supervision of at least five subordinates engaged in investigating and verifying work records, making statistical studies of street cleaning methods as related to the disposal of waste. The incumbent will be required to make critical and constructive reports on the manner of collection of wastes from business and industrial establishments and must be familiar

with the most recent and improved practice. The incumbent will represent the Department of Street Cleaning at civic and public functions or citizens' meetings, and through lectures will seek co-operation in the matter of the disposal of wastes.

Familiarity with laws, ordinances and charter provisions relating to the Department is essential. Candidates must be at least 25 years of age, and not more than 40 years of age, on the closing date for the receipt of applications. There is one vacancy in the Street Cleaning Department at \$1,800 per annum.

The term of the eligibility of the list resulting from this examination is fixed at not less than one year nor more than four years.

m28,m13 ROBERT W. BELCHER, Secretary.

Amended Notice.

PUBLIC NOTICE IS HEREBY GIVEN THAT applications will be received by the Municipal Civil Service Commission, Municipal Building, Manhattan, New York City, from

THURSDAY, MARCH 2, 1916, TO THURSDAY, MARCH 16, 1916,

for the position of

DIETITIAN.

No applications delivered at the office of the Commission, by mail or otherwise, after 4:00 P. M. THURSDAY, MARCH 16, 1916, will be accepted. Application blanks will be mailed upon request, provided a self-addressed stamped envelope or sufficient postage is enclosed to cover the mailing. The Commission will not guarantee the delivery of the same. Postage on applications forwarded by mail must be fully prepaid.

Applicants must be citizens of the United States and residents of the State of New York. The subjects and weights of the examination are: Experience, 4; 70% required. Duties, 4; 70% required. Oral, 2; 70% required. 70% general average required.

A qualifying physical examination will be given. Candidates failing to qualify in any part of the examination will not be summoned for the ensuing tests.

Applications for this examination are to be filed on a special blank, Form C.

Requirements: Training and experience: Candidates must have a certificate showing the completion of an approved course of study in dietetics of at least one year or the equivalent and must in addition have had not less than one year of practical experience in institutional dietary work in an executive or subordinate capacity.

Duties: The Dietitian exercises a general supervision over the dietary department of the hospital to which assignment is made; has charge of the employees and is responsible for the requisitions and preparation of menus, etc., and conducts classes in dietetics in the Training School for Nurses.

There are two vacancies in the Department of Bellevue and Allied Hospitals at a salary of \$720 per annum, with maintenance.

Candidates must be at least 21 years of age on the closing date for the receipt of applications. The term of the eligibility of the list resulting from this examination is fixed at not less than one year nor more than four years.

m2,16 ROBERT W. BELCHER, Secretary.

DEPARTMENT OF HEALTH.

Proposals.

SEALED BIDS OR ESTIMATES WILL BE received by the Board of Health of the Department of Health, Corner of Centre and Walker Sts., Manhattan, until 10:30 o'clock a. m. on

TUESDAY, MARCH 21, 1916.

FOR FURNISHING AND DELIVERING TIMBER, LUMBER, MOULDING, ETC., TO THE TUBERCULOSIS SANATORIUM AT OTISVILLE, ORANGE COUNTY, N. Y.

The time for the performance of the contract will be forty-five (45) calendar days. No bond will be required with the bid, but will be required upon awarding of the contract, in an amount equal to Thirty (30%) per cent. of the contract.

The bid, however, must be accompanied by a deposit of an amount of not less than 1½ per cent. of the amount of the bid.

Bids will be compared and the contract awarded to the lowest bidder for the entire contract.

Blank forms for the above and further information may be obtained at the office of the Chief Clerk of the Department of Health, south-east corner of Centre and Walker sts., Borough of Manhattan, City of New York.

HAVEN EMERSON, M. D., President;

EUGENE W. SCHEFFER, Secretary.

Dated March 9, 1916. m9,21

See General Instructions to Bidders on last page, last column, of the "City Record."

DEPARTMENT OF FINANCE.

Corporation Sales of Buildings and Appurtenances Thereon on City Real Estate by Sealed Bids

AT THE REQUEST OF THE BOARD OF Education, public notice is hereby given that the Commissioners of the Sinking Fund, by virtue of the powers vested in them by law, will offer for sale by sealed bids certain buildings standing upon property owned by The City of New York, acquired by it for school purposes in the

Borough of The Bronx.

BEING the two-story frame building on the plot of ground 99' x 94' on the easterly side of Lorillard Place, about 170 feet north of East 189th Street, and adjoining the grounds of P. S. No. 45, in the Borough of The Bronx, which is more particularly described on a certain map on file in the office of the Collector of City Revenue, Department of Finance, Room 368, Municipal Building, Borough of Manhattan.

PURSUANT to a resolution of the Commissioners of the Sinking Fund, adopted at a meeting held March 8, 1916, the sale by sealed bids of the above described building and appurtenances thereto will be held by direction of the Comptroller on

TUESDAY, MARCH 28, 1916,

at 11 A. M., in lots and parcels and in manner and form as follows:

PARCEL NO. 1: Two-story frame house No. 2504 Lorillard Place, The Bronx.

Sealed bids (blank forms of which may be obtained upon application) will be received by the Comptroller at the office of the Collector of City Revenue, Room 368, Municipal Building, Borough of Manhattan, until 11:00 a. m. on the 28th day of March, 1916, and then publicly opened for the sale for removal of the above described buildings and appurtenances thereto, and the award will be made to the highest bidder within twenty-four hours, or as soon as possible thereafter.

Each parcel must be bid for separately and will be sold in its entirety, as described in above advertisement.

Each and every bid must be accompanied by a deposit of cash or certified check in a sum equal to 25 per cent. of the amount of the bid, except that a minimum deposit of \$50 will be required with all bids, and that a deposit of \$500 will be sufficient to entitle bidders to bid on any or all of the buildings.

Deposits of unsuccessful bidders will be returned within twenty-four hours after successful bidders have paid purchase price in full and given security, and those of successful bidders may be declared forfeited to The City of New York by the Comptroller upon the failure of the successful bidder to further comply with the requirements of the terms and conditions of the sale as set forth hereinafter.

Successful bidders will be required to pay the purchase money and deposit the required security within twenty-four hours of the receipt of notification of the acceptance of their bids.

The Comptroller reserves the right to reject any and all bids and to waive any defects or informalities in any bid should it be deemed in the interest of The City of New York to do so.

All bids must state clearly (1) the number or description of the building or buildings bid for, (2) the amount of the bid, (3) the full name and address of the bidder.

All bids must be inclosed in properly sealed envelopes, marked "Proposals to be opened March 20, 1916," and must be delivered, or mailed in time for their delivery, prior to 11 a. m. of that date to the "Collector of City Revenue, Room 368, Municipal Building, New York City," from whom any further particulars regarding the buildings to be disposed of may be obtained.

THE BUILDINGS WILL BE SOLD FOR IMMEDIATE REMOVAL ONLY, SUBJECT

given security, and those of successful bidders may be declared forfeited to The City of New York by the Comptroller upon the failure of the successful bidder to further comply with the requirements of the terms and conditions of the sale as set forth hereinafter.

Successful bidders will be required to pay the purchase money and deposit the required security within twenty-four hours of the receipt of notification of the acceptance of their bids.

The Comptroller reserves the right to reject any and all bids and to waive any defects or informalities in any bid should it be deemed in the interest of The City of New York to do so.

All bids must state clearly (1) the number or description of the building or buildings bid for, (2) the amount of the bid, (3) the full name and address of the bidder.

All bids must be inclosed in properly sealed envelopes, marked "Proposals to be opened March 28, 1916," and must be delivered, or mailed in time for their delivery, prior to 11 a. m. of that date to the "Collector of City Revenue, Room 368, Municipal Building, New York City," from whom any further particulars regarding the buildings to be disposed of may be obtained.

THE BUILDINGS WILL BE SOLD FOR IMMEDIATE REMOVAL ONLY, SUBJECT

TO THE TERMS AND CONDITIONS PRINTED ON THE LAST PAGE OF THIS ISSUE OF THE "CITY RECORD."

WM. A. PRENDERGAST, Comptroller.

City of New York, Department of Finance, Comptroller's Office, March 8, 1916. m11,28

AT THE REQUEST OF THE COMMISSIONERS OF DOCKS, public notice is hereby given that the Commissioners of the Sinking Fund, by virtue of the powers vested in them by law, will offer for sale by sealed bids certain buildings standing upon property owned by The City of New York, formerly used for dock and street cleaning purposes in the

Borough of Manhattan.

BEING 18 small shacks along the East River front, 9 small shacks along the Harlem River front, 25 shacks and 3 small houses along the North River front, and 12 shacks and one house along the Brooklyn water front, in the Boroughs of Manhattan, The Bronx and Brooklyn, which are more particularly described on a certain map or file in the office of the Collector of City Revenue, Department of Finance, Room 368, Municipal Building, Borough of Manhattan.

Pursuant to a resolution of the Commissioners of the Sinking Fund, adopted at a meeting held February 23, 1916, the sale by sealed bids, of the above buildings and appurtenances thereto, will be held by direction of the Comptroller on

MONDAY, MARCH 20, 1916,

at 11 a. m., in lots and parcels, and in manner and form as follows:

Parcel No. 1—1 shack foot of Rivington St., E. R.; 1 shack foot of East 5th St., E. R.; 1 shack foot of East 9th St., E. R.; 1 shack foot of East 18th St., E. R.; 1 shack foot of East 21st St., E. R.; 1 shack foot of East 32nd St., E. R.; 1 shack foot of East 36th St., E. R.; 1 shack foot of East 38th St., E. R.; 1 shack foot of East 42nd St., E. R.; 1 shack foot of East 49th St., E. R.; 1 shack foot of East 53rd St., E. R.; 1 shack foot of East 62nd St., E. R.; 1 shack foot of East 65th St., E. R.; 1 shack foot of East 72nd St., E. R.; 1 shack foot of East 78th St., E. R.; 1 shack foot of East 91st St., E. R.; 1 shack foot of East 94th St., E. R.; 1 shack foot of East 96th St., E. R.

Parcel No. 2—1 shack foot of 100th St., H. R.; 1 shack foot of 101st St., H. R.; 1 shack foot of 110th St., H. R.; 1 shack foot of 117th St., H. R.; 1 shack foot of 119th St., H. R.; 1 shack foot of 125th St., H. R.; 1 shack foot of 135th St., H. R.; 1 shack foot of 138th St., H. R.; 1 shack foot of 138th St., Pt. Morris, Bronx.

Parcel No. 3—1 shack at Pier No. 1, N. R.; 1 shack at Pier No. 10, N. R.; 1 shack at Pier No. 16, N. R.; 1 shack at Pier No. 24, N. R.; 1 shack at foot of Canal Street, N. R.; 1 shack at foot of Barrow Street, N. R.; 1 house at Pier No. 52, N. R.; 1 shack at foot of Gansevoort St., N. R.; 1 shack at foot of Bloomfield St., N. R.; 1 shack at foot of West 14th St., N. R.; 1 shack at foot of West 16th St., N. R.; 1 shack at foot of West 22nd St., N. R.; 1 shack at foot of West 23d St., N. R.; 1 shack and 2 houses foot of West 26th St., N. R.; 1 shack foot of West 30th St., N. R.; 1 shack foot of West 35th St., N. R.; 1 shack foot of West 39th St., N. R.; 1 shack foot of West 42nd St., N. R.; 1 shack foot of West 52nd St., N. R.; 1 shack foot of West 55th St., N. R.; 1 shack foot of West 79th St., N. R.; 1 shack foot of West 96th St., N. R.; 1 shack foot of West 133rd St., N. R.; 1 shack foot of West 134th St., N. R.; 1 shack foot of West 156th St., N. R.; 1 shack foot of West 158th St., N. R.

Parcel No. 4—1 shack foot of North Henry St., Whale Creek, Greenpoint; 2 shacks foot of Noble Street, E. R.; 1 shack foot of So. Fifth Street, Wallabout Canal, Brooklyn; 2 shacks in yard at Wallabout Canal, Brooklyn; 1 shack foot of Washington St., E. R.; 2 shacks foot of 39th Street, So. Brooklyn; 1 shack foot of 52nd Street, So. Brooklyn; 2 shacks and 1 house, foot of Bay Ridge Avenue, So. Brooklyn.

These buildings are to be removed within five days from the date of sale.

Sealed bids (blank forms of which may be obtained upon application) will be received by the Comptroller at the office of the Collector of City Revenue, Room 368, Municipal Building, Borough of Manhattan, until 11:00 a. m. on the 20th day of March, 1916, and then publicly opened for the sale for removal of the above described buildings and appurtenances thereto, and the award will be made to the highest bidder within twenty-four hours, or as soon as possible thereafter.

Each parcel must be bid for separately and will be sold in its entirety, as described in above advertisement.

Each and every bid must be accompanied by a deposit of cash or certified check in a sum equal to 25 per cent. of the amount of the bid, except that a minimum deposit of \$50 will be required with all bids, and that a deposit of \$500 will be sufficient to entitle bidders to bid on any or all of the buildings.

Deposits of unsuccessful bidders will be returned within twenty-four hours after successful bidders have paid purchase price in full and given security, and those of successful bidders may be declared forfeited to The City of New York by the Comptroller upon the failure of the successful bidder to further comply with the requirements of the terms and conditions of the sale as set forth hereinafter.

Successful bidders will be required to pay the purchase money

TO THE TERMS AND CONDITIONS PRINTED ON THE LAST PAGE OF THIS ISSUE OF THE "CITY RECORD."

WM. A. PRENDERGAST, Comptroller.
City of New York, Department of Finance,
Comptroller's Office, February 24, 1916. m3,20

AT THE REQUEST OF THE PRESIDENT of the Borough of The Bronx, public notice is hereby given that the Commissioners of the Sinking Fund by virtue of the powers vested in them by law, will offer for sale by sealed bids certain encroachments standing upon property owned by The City of New York, acquired by it for street opening purposes in the

Borough of The Bronx.
Being the buildings, parts of buildings, etc., standing within the lines of Sacket Avenue, from the westerly line of Colden Avenue to Williamsbridge Road, in the Borough of The Bronx, which are more particularly described on a certain map on file in the office of the Collector of City Revenue, Department of Finance, Room 368, Municipal Building, Borough of Manhattan.

Pursuant to a resolution of the Commissioners of the Sinking Fund, adopted at a meeting held February 23, 1916, the sale by sealed bids, at the upset or minimum prices named in the description of each parcel of the above buildings and appurtenances thereto, will be held by direction of the Comptroller on

FRIDAY, MARCH 17, 1916,
at 11 a. m., in lots and parcels, and in manner and form, and at upset prices as follows:
Parcel 31—Part of one and one-half story frame barn, fences, fruit and shade trees within the line of Sacket Avenue, between Haight Avenue and Williamsbridge Road. Cut barn 34.6 feet on east side by 10.9 feet on westerly projection. Upset price, \$25.

Sealed bids (blank forms of which may be obtained upon application) will be received by the Comptroller at the office of the Collector of City Revenue, Room 368, Municipal Building, Borough of Manhattan, until 11.00 a. m. on the 17th day of March, 1916, and then publicly opened for the sale for removal of the above described buildings and appurtenances thereto, and the award will be made to the highest bidder within twenty-four hours, or as soon as possible thereafter.

Each parcel must be bid for separately and will be sold in its entirety, as described in above advertisement.

Each and every bid must be accompanied by a deposit of cash or certified check in a sum equal to 25 per cent. of the amount of the bid, except that a minimum deposit of \$50 will be required with all bids, and that a deposit of \$500 will be sufficient to entitle bidders to bid on any or all of the buildings.

Deposits of unsuccessful bidders will be returned within twenty-four hours after successful bidders have paid purchase price in full and given security, and those of successful bidders may be declared forfeited to The City of New York by the Comptroller upon the failure of the successful bidder to further comply with the requirements of the terms and conditions of the sale as set forth hereinafter.

Successful bidders will be required to pay the purchase money and deposit the required security within twenty-four hours of the receipt of notification of the acceptance of their bids.

The Comptroller reserves the right to reject any and all bids and to waive any defects or informalities in any bid should it be deemed in the interest of The City of New York to do so.

All bids must state clearly (1) the number or description of the building or buildings bid for, (2) the amount of the bid, (3) the full name and address of the bidder.

All bids must be inclosed in properly sealed envelopes, marked "Proposals to be opened March 17th, 1916," and must be delivered, or mailed in time for their delivery, prior to 11 a. m. of that date to the "Collector of City Revenue, Room 368, Municipal Building, New York City," from whom any further particulars regarding the buildings to be disposed of may be obtained.

THE BUILDINGS WILL BE SOLD FOR IMMEDIATE REMOVAL ONLY, SUBJECT TO THE TERMS AND CONDITIONS PRINTED ON THE LAST PAGE OF THIS ISSUE OF THE "CITY RECORD."

WM. A. PRENDERGAST, Comptroller.
City of New York, Department of Finance,
Comptroller's Office, February 24, 1916. m1,17

AT THE REQUEST OF THE PRESIDENT of the Borough of Brooklyn, public notice is hereby given that the Commissioners of the Sinking Fund by virtue of the powers vested in them by law, will offer for sale by sealed bids certain encroachments standing upon property owned by The City of New York, acquired by it for street opening purposes in the

Borough of Brooklyn.
Being the buildings, parts of buildings, etc., standing within the lines of Woodbine Street, from Irving Avenue to Knickerbocker Avenue, in the Borough of Brooklyn, which are more particularly described on a certain map on file in the office of the Collector of City Revenue, Department of Finance, Room 368, Municipal Building, Borough of Manhattan.

Pursuant to a resolution of the Commissioners of the Sinking Fund, adopted at a meeting held February 23, 1916, the sale by sealed bids, at the upset or minimum prices named in the description of the above buildings and appurtenances thereto, will be held by direction of the Comptroller on

THURSDAY, MARCH 16, 1916,
at 11 a. m., in lots and parcels, and in manner and form, and at upset prices as follows:
Parcel 57—Three two-story brick houses, No. 611, No. 613, No. 615 Knickerbocker Avenue, Borough of Brooklyn. Upset price \$200.

Sealed bids (blank forms of which may be obtained upon application) will be received by the Comptroller at the office of the Collector of City Revenue, Room 368, Municipal Building, Borough of Manhattan, until 11.00 a. m. on the 16th day of March, 1916, and then publicly opened for the sale for removal of the above described buildings and appurtenances thereto, and the award will be made to the highest bidder within twenty-four hours, or as soon as possible thereafter.

Each parcel must be bid for separately and will be sold in its entirety, as described in above advertisement.

Each and every bid must be accompanied by a deposit of cash or certified check in a sum equal to 25 per cent. of the amount of the bid, except that a minimum deposit of \$50 will be required with all bids, and that a deposit of \$500 will be sufficient to entitle bidders to bid on any or all of the buildings.

Deposits of unsuccessful bidders will be returned within twenty-four hours after successful bidders have paid purchase price in full and given security, and those of successful bidders may be declared forfeited to The City of New York by the Comptroller upon the failure of the successful bidder to further comply with the requirements of the terms and conditions of the sale as set forth hereinafter.

Successful bidders will be required to pay the purchase money and deposit the required security within twenty-four hours of the receipt of notification of the acceptance of their bids.

The Comptroller reserves the right to reject any and all bids and to waive any defects or informalities in any bid should it be deemed in the interest of The City of New York to do so.

All bids must state clearly (1) the number or description of the building or buildings bid for,

(2) the amount of the bid, (3) the full name and address of the bidder.

All bids must be inclosed in properly sealed envelopes, marked "Proposals to be opened March 16th, 1916," and must be delivered, or mailed in time for their delivery, prior to 11 a. m. of that date to the "Collector of City Revenue, Room 368, Municipal Building, New York City," from whom any further particulars regarding the buildings to be disposed of may be obtained.

THE BUILDINGS WILL BE SOLD FOR IMMEDIATE REMOVAL ONLY, SUBJECT TO THE TERMS AND CONDITIONS PRINTED ON THE LAST PAGE OF THIS ISSUE OF THE "CITY RECORD."

WM. A. PRENDERGAST, Comptroller.
City of New York, Department of Finance,
Comptroller's Office, February 24, 1916. f29,m16

PUBLIC NOTICE IS HEREBY GIVEN THAT the Commissioners of the Sinking Fund, by virtue of the powers vested in them by law, will offer for sale by sealed bids a certain building standing upon property owned by The City of New York, formerly used by it for school purposes in the

Borough of Manhattan.
Being the building on the plot on the northerly side of Pearl Street, 75 feet east of Beekman Street, known as 293 Pearl Street, in the Borough of Manhattan, which is more particularly described on a certain map on file in the office of the Collector of City Revenue, Department of Finance, Room 368, Municipal Building, Borough of Manhattan.

Pursuant to a resolution adopted by the Commissioners of the Sinking Fund, at a meeting held February 23, 1916, the sale by sealed bids of the above described buildings and appurtenances thereto will be held by direction of the Comptroller on

WEDNESDAY, MARCH 15, 1916,
at 11 a. m., in lots and parcels, and in manner and form as follows:
Parcel No. 1—Four-story brick building No. 293 Pearl Street, Borough of Manhattan.

Sealed bids (blank forms of which may be obtained upon application) will be received by the Comptroller at the office of the Collector of City Revenue, Room 368, Municipal Building, Borough of Manhattan, until 11.00 a. m. on the 15th day of March, 1916, and then publicly opened for the sale for removal of the above described buildings and appurtenances thereto, and the award will be made to the highest bidder within twenty-four hours, or as soon as possible thereafter.

Each parcel must be bid for separately and will be sold in its entirety, as described in above advertisement.

Each and every bid must be accompanied by a deposit of cash or certified check in a sum equal to 25 per cent. of the amount of the bid, except that a minimum deposit of \$50 will be required with all bids, and that a deposit of \$500 will be sufficient to entitle bidders to bid on any or all of the buildings.

Deposits of unsuccessful bidders will be returned within twenty-four hours after successful bidders have paid purchase price in full and given security, and those of successful bidders may be declared forfeited to The City of New York by the Comptroller upon the failure of the successful bidder to further comply with the requirements of the terms and conditions of the sale as set forth hereinafter.

Successful bidders will be required to pay the purchase money and deposit the required security within twenty-four hours of the receipt of notification of the acceptance of their bids.

The Comptroller reserves the right to reject any and all bids and to waive any defects or informalities in any bid should it be deemed in the interest of The City of New York to do so.

All bids must state clearly (1) the number or description of the building or buildings bid for, (2) the amount of the bid, (3) the full name and address of the bidder.

All bids must be inclosed in properly sealed envelopes, marked "Proposals to be opened March 15, 1916," and must be delivered, or mailed in time for their delivery, prior to 11 a. m. of that date to the "Collector of City Revenue, Room 368, Municipal Building, New York City," from whom any further particulars regarding the buildings to be disposed of may be obtained.

THE BUILDINGS WILL BE SOLD FOR IMMEDIATE REMOVAL ONLY, SUBJECT TO THE TERMS AND CONDITIONS PRINTED ON THE LAST PAGE OF THIS ISSUE OF THE "CITY RECORD."

WM. A. PRENDERGAST, Comptroller.
City of New York, Department of Finance,
Comptroller's Office, February 23, 1916. f28,m15

PUBLIC NOTICE IS HEREBY GIVEN THAT the Commissioners of the Sinking Fund, by virtue of the powers vested in them by law, will offer for sale by sealed bids a certain building standing upon property owned by The City of New York, formerly used for Fire Department purposes, in the

Borough of Queens.
Being the building on the southerly side of Robinson Avenue, 200 feet westerly from Queens Avenue, Flushing, formerly used by Flushing Hose Company No. 3, in the Borough of Queens, which is more particularly described on a certain map on file in the office of the Collector of City Revenue, Department of Finance, Room 368, Municipal Building, Borough of Manhattan.

Pursuant to a resolution adopted by the Commissioners of the Sinking Fund, at a meeting held February 23, 1916, the sale by sealed bids of the above described buildings and appurtenances thereto will be held by direction of the Comptroller on

TUESDAY, MARCH 14, 1916,
at 11 a. m., in lots and parcels and in manner and form as follows:
Parcel No. 1—Frame building, formerly used by Flushing Hose Company No. 3, on the southerly side of Robinson Avenue, 200 feet westerly from Queens Avenue, Flushing, Borough of Queens.

Sealed bids (blank forms of which may be obtained upon application) will be received by the Comptroller at the office of the Collector of City Revenue, Room 368, Municipal Building, Borough of Manhattan, until 11.00 a. m. on the 14th day of March, 1916, and then publicly opened for the sale for removal of the above described buildings and appurtenances thereto, and the award will be made to the highest bidder within twenty-four hours, or as soon as possible thereafter.

Each parcel must be bid for separately and will be sold in its entirety, as described in above advertisement.

Each and every bid must be accompanied by a deposit of cash or certified check in a sum equal to 25 per cent. of the amount of the bid, except that a minimum deposit of \$50 will be required with all bids, and that a deposit of \$500 will be sufficient to entitle bidders to bid on any or all of the buildings.

Deposits of unsuccessful bidders will be returned within twenty-four hours after successful bidders have paid purchase price in full and given security, and those of successful bidders may be declared forfeited to The City of New York by the Comptroller upon the failure of the successful bidder to further comply with the requirements of the terms and conditions of the sale as set forth hereinafter.

Successful bidders will be required to pay the purchase money and deposit the required security within twenty-four hours of the receipt of notification of the acceptance of their bids.

The Comptroller reserves the right to reject

any and all bids and to waive any defects or informalities in any bid should it be deemed in the interest of The City of New York to do so.

All bids must state clearly (1) the number or description of the building or buildings bid for, (2) the amount of the bid, (3) the full name and address of the bidder.

All bids must be inclosed in properly sealed envelopes, marked "Proposals to be opened March 14, 1916," and must be delivered, or mailed in time for their delivery, prior to 11 a. m. of that date to the "Collector of City Revenue, Room 368, Municipal Building, New York City," from whom any further particulars regarding the buildings to be disposed of may be obtained.

THE BUILDINGS WILL BE SOLD FOR IMMEDIATE REMOVAL ONLY, SUBJECT TO THE TERMS AND CONDITIONS PRINTED ON THE LAST PAGE OF THIS ISSUE OF THE "CITY RECORD."

WM. A. PRENDERGAST, Comptroller.
City of New York, Department of Finance,
Comptroller's Office, February 23, 1916. f26,m14

Corporation Sale by Sealed Bids.

PURSUANT TO A RESOLUTION ADOPTED by the Commissioners of the Sinking Fund, at a meeting held March 8, 1916, the sale by sealed bids of the Steamer "Patrol," complete with equipment, formerly in use by the Police Department of The City of New York, will be held by direction of the Comptroller on

WEDNESDAY, MARCH 8, 1916,
at 11.00 A. M., in the office of the Collector of City Revenue, Room 368, Municipal Building, Borough of Manhattan.

The upset or minimum price at which said Steamer will be sold is \$25,000.00.

PARCEL NO. 1.
The steel, twin screw Steamer "Patrol," designed by C. A. Parsons, and built by the Maryland Steel Company in 1894. Gross tonnage 235, net tonnage 117, length over all 137 feet, beam 23 feet, draught 9 feet, speed 13 miles, straight bow, round stern, deck house 90 feet long, bunker capacity 50 tons.

Engines—Two compound condensing of 13 and 24 inches diameter, 1½ feet stroke of piston, 500 H. P., made by Maryland Steel Company. Boilers—Two Almy water tube, 7½ feet length, and drum 14½ inches diameter. Carry 150 pounds steam pressure.

Hull is constructed of 5-16 inch steel, double plates on bow from water line to keel, extending from stem 20 feet aft on each side. Both hand and steam steering gear. Dynamo and 1,000 candle power searchlight. Complete lighting and heating system. Large fire pump, all auxiliary pumps in first class condition. Corey telegraph signal system to engine room. Main saloon 20 by 14 feet, 7 staterooms, 2 toilets and bath. Two lifeboats.

This vessel is completely equipped as required by the U. S. Department of Commerce.

Inspection Certificate does not expire until May 15, 1916. Was placed out of commission January 1, 1916. Is ready for immediate service. The above described Steamer will be sold "as is" to the highest bidder above the upset or minimum price of \$25,000.00.

The description given above is believed to be correct, but the Comptroller will not make any allowance from the purchase money for any inaccuracies, and bidders must satisfy themselves as to the correctness of the description before making their bids.

An order will be given to the successful bidder by the Comptroller on the day of final payment, and he will execute the necessary bill of sale, such bill of sale to be prepared at the expense of the successful bidder, subject to approval by the Corporation Counsel as to form.

The Steamer "Patrol" is now located at Pier A, North River, and may be inspected upon application to the Police Officer in charge of the Marine Division of the Police Department, at the Pier.

Sealed bids (blank forms of which may be obtained upon application) will be received by the Comptroller at the office of the Collector of City Revenue, Room 368, Municipal Building, Borough of Manhattan, until 11.00 A. M. on the 29th day of March, 1916, and then publicly opened for the sale of the above described Steamer and appurtenances thereto, and the award will be made to the highest bidder within twenty-four hours, or as soon as possible thereafter.

Each and every bid must be accompanied by a deposit of cash or certified check in a sum equal to 25 per cent. of the amount of the bid.

Deposits of unsuccessful bidders will be returned within twenty-four hours after the successful bidder has paid the purchase price in full, and that of the successful bidder may be declared forfeited to The City of New York by the Comptroller upon the failure of the successful bidder to complete the payment of the purchase price within the required period. The successful bidder will be required to pay the balance of the purchase money within twenty-four hours of the receipt of notification of the acceptance of his bid.

The Comptroller reserves the right to reject any and all bids and to waive any defects or informalities in any bid should it be deemed in the interest of The City of New York to do so.

All bids must state clearly the amount of the bid, and the full name and address of the bidder.

All bids must be inclosed in properly sealed envelopes, marked "Proposals to be opened March 29, 1916," and must be delivered, or mailed in time for their delivery, prior to 11.00 A. M. of that date to the "Collector of City Revenue, Room 368, Municipal Building, New York City," from whom any further particulars regarding the property to be disposed of may be obtained.

WILLIAM A. PRENDERGAST, Comptroller.
City of New York, Department of Finance,
Comptroller's Office, March 8, 1916. m13,29

Sureties on Contracts.

UNTIL FURTHER NOTICE SURETY COMPANIES will be accepted as sufficient upon the following contracts to the amounts named:
Supplies of Any Description, Including Gas and Electricity.

One company on a bond up to \$50,000.
When such company is authorized to write that amount as per letter of Comptroller to the surety companies, dated January 1, 1914.

Construction.
One company on a bond up to \$25,000.
Including regulating, grading, paving, sewers, maintenance, dredging, construction of parks, parkways, docks, buildings, bridges, tunnels, aqueducts, repairs, heating, ventilating, plumbing, etc., etc.

When such company is authorized to write that amount as per letter of Comptroller to the surety companies, dated January 1, 1914.

Asphalt, Asphalt Block and Wood Block Paving.
Two companies will be required on any and every bond up to amount authorized by letter of Comptroller to the surety companies, dated January 1, 1914.

WILLIAM A. PRENDERGAST, Comptroller.

Confirmation of Assessments.

NOTICES TO PROPERTY OWNERS.

IN PURSUANCE OF SECTION 1018 OF THE Greater New York Charter, the Comptroller of The City of New York hereby gives public notice

to all persons, owners of property, affected by the following assessments for LOCAL IMPROVEMENTS IN THE BOROUGH OF MANHATTAN:

SECTION 5.
EAST SIXTY-NINTH STREET—RESTORING ASPHALT PAVEMENT in front of Nos. 346-348. Area of assessment affects lots 36½ and 37 in block 1443.

The above assessment was certified to the Collector of Assessments and Arrears under the provisions of Section 391 of the Greater New York Charter, and entered on March 7, 1916, in the Record of Titles of Assessments, kept in the Bureau for the Collection of Assessments and Arrears of Taxes and Assessments and of Water Rents, and unless the amount assessed for benefit on any person or property shall be paid on or before May 6, 1916, which is sixty days after the date of said entry of the assessments, interest will be collected thereon at the rate of seven per centum per annum to be calculated from ten days after the date of said entry to the date of payment, as provided by Sections 159 and 1019 of the Greater New York Charter.

The above assessment is payable to the Collector of Assessments and Arrears at his office in the Municipal Building, north side, third floor, Borough of Manhattan, between the hours of 9 a. m. and 2 p. m. and on Saturdays from 9 a. m. to 12 noon.
WILLIAM A. PRENDERGAST, Comptroller.
March 10, 1916. m13,23

IN PURSUANCE OF SECTION 986 OF THE Greater New York Charter, the Comptroller of The City of New York hereby gives public notice of the confirmation by the Supreme Court and the entering in the Bureau for the Collection of Assessments and Arrears of assessment for OPENING AND ACQUIRING TITLE to the following named streets in the BOROUGH OF QUEENS:

FIRST WARD.
CRESCENT STREET—WIDENING, from South James Street to Thirteenth Street, and NOTT AVENUE, from Hunter Avenue to Jackson Avenue. Confirmed July 20th, 1914, and July 30th, 1915. Entered March 7, 1916. Area of assessment includes those lands, tenements and hereditaments and premises situate and being in the Borough of Queens, in The City of New York, which, taken together, are bounded and described as follows, viz.:

Beginning at a point on the centre line of the Queensboro Bridge where it is intersected by the prolongation of a line midway between William street and Ely avenue, and running thence easterly along the centre line of the Queensboro Bridge to the intersection with the prolongation of a line midway between Prospect street and Radde street; thence southwesterly along the said line midway between Prospect street and Radde street, and along the prolongations of the said line to the intersection with the prolongation of a line midway between Queens street and Dutch Kills street; thence southwesterly along the said line midway between Queens street and Dutch Kills street, and along the prolongation of the said line to the intersection with the northwesterly boundary line of the Sunnyside yard; thence generally southwesterly along the said boundary line of the Sunnyside yard to the intersection with the southwesterly line of Arch street; thence northwesterly along the southwesterly line of Arch street to a point distant 100 feet southeasterly from the southeasterly line of Jackson avenue; thence southwesterly and always distant 100 feet southeasterly from and parallel with the southeasterly line of Jackson avenue to the intersection with a line distant 100 feet westerly from and parallel with the westerly line of Van Alst avenue, the said distance being measured at right angles to Van Alst avenue; thence generally northwesterly and always distant 100 feet westerly from and parallel with the westerly line of Van Alst avenue to the intersection with a line parallel with Harris avenue and passing through a point on the easterly line of Ely avenue midway between Henry street and Harris avenue; thence easterly along the said line parallel with Harris avenue to the intersection with a line midway between William street and Ely avenue; thence northwesterly along the said line midway between William street and Ely avenue, and along the prolongation of the said line to the point or place of beginning.

The above assessment was entered on the date hereinafter given in the record of titles of assessments, kept in the Bureau for the Collection of Assessments and Arrears of Taxes and Assessments and of Water Rents, and unless the amount assessed for benefit on any person or property shall be paid on or before May 6th, 1916, which is sixty days after the date of said entry of the assessment, interest will be collected thereon at the rate of seven per centum per annum to be calculated from ten days after the date of said entry to the date of payment, as provided by Sections 159 and 987 of the Greater New York Charter.

The above assessment is payable to the Collector of Assessments and Arrears at his office in the Municipal Building, Court House Square, Long Island City, Borough of Queens, between the hours of 9 a. m. and 2 p. m. and on Saturdays from 9 a. m. to 12 noon.

WILLIAM A. PRENDERGAST, Comptroller.
m9,20

IN PURSUANCE OF SECTION 1018 OF THE Greater New York Charter, the Comptroller of The City of New York hereby gives public notice to all persons, owners of property, affected by the following assessments for LOCAL IMPROVEMENTS IN THE BOROUGH OF MANHATTAN:

SECTION 1.
RECEIVING BASINS ADJACENT TO THE NORTHWEST CORNER OF DUTCH STREET AND JOHN STREET, with connecting sluice basin adjacent to the NORTHEAST CORNER OF DUTCH AND JOHN STREETS. Area of assessment affects block 78.

ALTERATION AND IMPROVEMENT TO RECEIVING BASINS AT THE SOUTHWEST CORNER OF BECKMAN AND FRONT STREETS. Area of assessment affects block 96.

SECTION 3.
RECEIVING BASIN ADJACENT TO THE NORTHWEST CORNER OF FIFTEENTH STREET AND AVENUE B AND THE SOUTHEAST CORNER OF SIXTEENTH STREET AND AVENUE A. Area of assessment affects block 973.

RECEIVING BASIN ADJACENT TO THE SOUTHWEST CORNER OF TENTH AVENUE AND WEST TWENTY-SEVENTH STREET. Area of assessment affects block 698.

RECEIVING BASIN AND INLET ADJACENT TO THE NORTHEAST CORNER OF WEST THIRTIETH STREET AND TENTH AVENUE. Area of assessment affects block 728.

RECEIVING BASIN ADJACENT TO THE SOUTHWEST CORNER OF FIRST AVENUE. Area of assessment affects block 943.

SECTION 4.
RECEIVING BASIN IN WEST FORTY-EIGHTH STREET ADJACENT TO THE SOUTHEAST CORNER OF EIGHTH AVENUE AND THE SOUTHWEST CORNER OF BROADWAY. Area of assessment affects block 1019.

SECTION 5.
RECEIVING BASIN ADJACENT TO THE SOUTHEAST CORNER OF FIFTY-SECOND

STREET AND SIXTH AVENUE. Area of assessment affects block 1267.

SECTION 6.
RECEIVING BASIN ADJACENT TO THE NORTHEAST CORNER OF WEST ONE HUNDRED AND THIRTY-SECOND STREET AND LENOX AVENUE AND THE NORTHWEST CORNER OF WEST ONE HUNDRED AND THIRTY-SECOND STREET AND FIFTH AVENUE. Area of assessment affects block 1730.

SECTION 8.
RECEIVING BASIN ADJACENT TO THE SOUTHWEST CORNER OF WEST ONE HUNDRED AND SIXTIETH STREET AND ST. NICHOLAS AVENUE AND THE SOUTHWEST CORNER OF FORT WASHINGTON AVENUE AND BROADWAY. Area of assessment affects block 2136.

—that the same were confirmed by the Board of Assessors on February 29, 1916, and entered March 1, 1916, in the Record of Titles of Assessments, kept in the Bureau for the Collection of Assessments and Arrears of Taxes and Assessments and of Water Rents, and unless the amount assessed for benefit on any person or property shall be paid within sixty days after the date of said entry of the assessments interest will be collected thereon, as provided by section 1019 of the Greater New York Charter.

Said section provides, in part, "If any such assessment shall remain unpaid for the period of sixty days after the date of entry thereof in the said Record of Titles of Assessments, it shall be the duty of the officer authorized to collect and receive the amount of such assessment, to charge, collect and receive interest thereon at the rate of seven per centum per annum to be calculated to the date of payment from the date when such assessment became a lien, as provided by section 159 of this act."

Section 159 of this act provides . . . "An assessment shall become a lien upon the real estate affected thereby ten days after its entry in the said record."

The above assessments are payable to the Collector of Assessments and Arrears at the Bureau for the Collection of Assessments and Arrears of Taxes and Assessments and of Water Rents, Municipal Building, north side, third floor, Borough of Manhattan, between the hours of 9 a. m. and 2 p. m., and on Saturdays from 9 a. m. to 12 m., and all payments made thereon on or before May 1, 1916, will be exempt from interest, as above provided, and after that date will be subject to a charge of interest at the rate of seven per centum per annum from the date when such assessment became a lien to the date of payment.

WILLIAM A. PRENDERGAST, Comptroller,
City of New York, Department of Finance,
Comptroller's Office, March 1, 1916. m4,15

IN PURSUANCE OF SECTION 1018 OF THE
Greater New York Charter, the Comptroller of The City of New York hereby gives public notice to all persons, owners of property, affected by the following assessments for LOCAL IMPROVEMENTS IN THE BOROUGH OF MANHATTAN:

SECTION 1.
BROADWAY — RESTORING ASPHALT PAVEMENT on the east side, 11 feet east of Cedar Street. Area of assessment affects lot 1 in block 47.

The above assessment was certified to the Collector of Assessments and Arrears, under the provisions of section 391 of the Greater New York Charter.

—that the same was entered on February 29, 1916, in the Record of Titles of Assessments, kept in the Bureau for the Collection of Assessments and Arrears of Taxes and Assessments and of Water Rents, and unless the amount assessed for benefit on any person or property shall be paid within sixty days after the date of said entry of the assessments, interest will be collected thereon, as provided by section 1019 of the Greater New York Charter.

Said section provides, in part, "If any such assessment shall remain unpaid for the period of sixty days after the date of entry thereof in the said Record of Titles of Assessments, it shall be the duty of the officer authorized to collect and receive the amount of such assessment, to charge, collect and receive interest thereon at the rate of seven per centum per annum to be calculated to the date of payment from the date when such assessment became a lien, as provided by section 159 of this act."

Section 159 of this act provides . . . "An assessment shall become a lien upon the real estate affected thereby ten days after its entry in the said record."

The above assessment is payable to the Collector of Assessments and Arrears at the Bureau for the Collection of Assessments and Arrears of Taxes and Assessments and of Water Rents, Municipal Building, north side, third floor, Borough of Manhattan, between the hours of 9 a. m. and 2 p. m., and on Saturdays from 9 a. m. to 12 m., and all payments made thereon on or before April 29, 1916, will be exempt from interest, as above provided, and after that date will be subject to a charge of interest at the rate of seven per centum per annum from the date when such assessment became a lien to the date of payment.

WM. A. PRENDERGAST, Comptroller,
City of New York, Department of Finance,
Comptroller's Office, February 29, 1916. m4,15

IN PURSUANCE OF SECTION 1018 OF THE
Greater New York Charter, the Comptroller of The City of New York hereby gives public notice to all persons, owners of property, affected by the following assessments for LOCAL IMPROVEMENTS IN THE BOROUGH OF QUEENS:

FIRST WARD.
SOUTH WASHINGTON PLACE—REGULATING, CURBING, LAYING SIDEWALKS AND PAVING THE ROADWAY from Academy Street to Jackson Avenue. Area of assessment affects blocks 96 and 97.

HOPKINS AVENUE — REGULATING, GRADING, CURBING, LAYING SIDEWALKS AND PAVING from Grand Avenue to Main Street. Area of assessment affects blocks 26, 28, 29, 50, 51, 52 and 53.

—that the same were confirmed by the Board of Assessors February 29, 1916, and entered March 1, 1916, in the Record of Titles of Assessments kept in the Bureau for the Collection of Assessments and Arrears of Taxes and Assessments and of Water Rents, and unless the amount assessed for benefit on any person or property shall be paid within sixty days after the date of said entry of the assessments interest will be collected thereon, as provided by section 1019 of the Greater New York Charter.

Said section provides, in part, "If any such assessment shall remain unpaid for the period of sixty days after the date of entry thereof in the said Record of Titles of Assessments, it shall be the duty of the officer authorized to collect and receive the amount of such assessment, to charge, collect and receive interest thereon at the rate of seven per centum per annum to be calculated to the date of payment from the date when such assessment became a lien, as provided by section 159 of this act."

Section 159 of this act provides . . . "An assessment shall become a lien upon the real estate affected thereby ten days after its entry in the said record."

The above assessments are payable to the Collector of Assessments and Arrears at the Bureau for the Collection of Assessments and Arrears

of Taxes and Assessments and of Water Rents, in the Municipal Building, Court House Square, Long Island City, Borough of Queens, between the hours of 9 a. m. and 2 p. m., and on Saturdays from 9 a. m. to 12 m., and all payments made thereon on or before May 1, 1916, will be exempt from interest, as above provided, and after that date will be subject to a charge of interest at the rate of seven per centum per annum from the date when such assessments became liens to the date of payment.

WILLIAM A. PRENDERGAST, Comptroller,
City of New York, Department of Finance,
Comptroller's Office, March 1, 1916. m4,15

IN PURSUANCE OF SECTION 1018 OF THE
Greater New York Charter, the Comptroller of The City of New York hereby gives public notice to all persons, owners of property, affected by the following assessments for LOCAL IMPROVEMENTS IN THE BOROUGH OF THE BRONX:

TWENTY-FOURTH WARD, SECTION 15.
KRUGER AVENUE—REGULATING, GRADING, SETTING CURBSTONES, FLAGGING SIDEWALKS, LAYING CROSSWALKS, BUILDING APPROACHES AND ERECTING FENCES from Baker Avenue to Morris Park Avenue. Area of assessment affects blocks 4033, 4034, 4037 and 4038.

—that the same were confirmed by the Board of Assessors on February 29, 1916, and entered March 1, 1916, in the Record of Titles of Assessments, kept in the Bureau for the Collection of Assessments and Arrears of Taxes and Assessments and of Water Rents, and unless the amount assessed for benefit on any person or property shall be paid within sixty days after the date of said entry of the assessments interest will be collected thereon, as provided by section 1019 of the Greater New York Charter.

Said section provides, in part, "If any such assessment shall remain unpaid for the period of sixty days after the date of entry thereof in the said Record of Titles of Assessments, it shall be the duty of the officer authorized to collect and receive the amount of such assessment, to charge, collect and receive interest thereon at the rate of seven per centum per annum to be calculated to the date of payment from the date when such assessment became a lien, as provided by section 159 of this act."

Section 159 of this act provides . . . "An assessment shall become a lien upon the real estate affected thereby ten days after its entry in the said record."

The above assessments are payable to the Collector of Assessments and Arrears at the Bureau for the Collection of Assessments and Arrears of Taxes and Assessments and of Water Rents, in the Bergen Building, fourth floor, southeast corner of Arthur and Tremont aves., Borough of The Bronx, between the hours of 9 a. m. and 2 p. m., and on Saturdays from 9 a. m. to 12 m., and all payments made thereon on or before May 1, 1916, will be exempt from interest, as above provided, and after that date will be subject to a charge of interest at the rate of seven per centum per annum from the date when such assessments became liens to the date of payment.

WILLIAM A. PRENDERGAST, Comptroller,
City of New York, Department of Finance,
Comptroller's Office, March 1, 1916. m4,15

IN PURSUANCE OF SECTION 1018 OF THE
Greater New York Charter, the Comptroller of The City of New York hereby gives public notice to all persons, owners of property, affected by the following assessments for LOCAL IMPROVEMENTS IN THE BOROUGH OF BROOKLYN:

SECTIONS 8, 12, 13 and 19.

REPAIRING SIDEWALKS at 1896 to 1904 DOUGLAS STREET, on the west side, between Pitkin and Sutter Avenues; southwest corner of BATH AVENUE and BAY TWENTY-EIGHTH STREET; southwest corner of CLEVELAND STREET and FULTON STREET; 156 GLENMORE AVENUE, south side, between Sackman and Powell Streets; 376 KEAP STREET, east side, between South Second and South Third Streets; 547 LIBERTY AVENUE, north side, between Hendrix Street and Schenk Avenue; 341 LIVONIA AVENUE, northeast corner of Stone Avenue; northeast corner of PITKIN AVENUE and ALABAMA AVENUE; 353 SACKMAN STREET, east side, between Belmont Avenue and Sutter Avenue; 307-309 WALLABOUT STREET, north side, between Harrison and Throop Avenues, and 401 WILLIAMS AVENUE, east side, between Blake and Dumont Avenues. Area of assessment affects blocks 3515, 6445, 3953, 3711, 2424, 3963, 3794, 3718, 3745, 2250 and 3785.

SECTION 12.
SARATOGA AVENUE — REGULATING, GRADING, CURBING AND FLAGGING from Livonia Avenue to East Ninety-eighth Street. Area of assessment affects blocks 3582, 3583, 3595, 3596, 3607 and 3608.

SACKMAN STREET — REGULATING, GRADING, CURBING, FLAGGING AND PAVING from Livonia Avenue to Riverdale Avenue. Area of assessment affects blocks 3812 and 3813.

SECTION 16.
ROBINSON AVENUE—PAVING between Bedford Avenue and Rogers Avenue. Area of assessment affects blocks 5049 and 5056.

SECTION 17.
FIFTY-SEVENTH STREET—PAVING from New Utrecht Avenue to Fourteenth Avenue. Area of assessment affects blocks 5691 and 5698.

SECTION 18.
SIXTY-SIXTH STREET — REGULATING AND GRADING from Fourth to Fifth Avenue. Area of assessment affects blocks 5827 and 5843.

SECTIONS 18 and 19.
EIGHTY-THIRD STREET—PAVING and CURBING from Seventh to Twelfth Avenues. Area of assessment affects blocks 6011, 6012, 6021, 6022, 6301 and 6307.

SECTIONS 20 and 21.
AVENUE U—REGULATING, GRADING, CURBING AND FLAGGING from Coney Island Avenue to Gravesend Avenue. Area of assessment affects blocks 6681, 7105 to 7112, 7124, 7127 to 7136.

SECTION 23.
KENMORE PLACE—REGULATING, GRADING, CURBING AND FLAGGING from Avenue G to a line 520 feet southerly therefrom. Area of assessment affects blocks 7548 and 7549.

—the above entitled assessments were confirmed by the Board of Assessors on February 29th, 1916, and entered March 1st, 1916, in the Record of Titles of Assessments, kept in the Bureau for the Collection of Assessments and Arrears of Taxes and Assessments and of Water Rents, and unless the amount assessed for benefit on any person or property shall be paid within sixty days after the date of said entry of the assessments, interest will be collected thereon, as provided by section 1019 of the Greater New York Charter.

Said section provides, in part, "If any such assessment shall remain unpaid for the period of sixty days after the date of entry thereof in the said Record of Titles of Assessments, it shall be the duty of the officer authorized to collect and receive the amount of such assessment, to charge, collect and receive interest thereon at the rate of seven per centum per annum to be calculated to the date of payment from the date when such assessment became a lien, as provided by section 159 of this act."

Section 159 of this act provides . . . "An assessment shall become a lien upon the real estate affected thereby ten days after its entry in the said record."

The above assessments are payable to the Col-

lector of Assessments and Arrears at the Bureau for the Collection of Assessments and Arrears of Taxes and Assessments and of Water Rents, in the Offerman Building, 503 Fulton Street, Borough of Brooklyn, between the hours of 9 a. m. and 2 p. m., and on Saturdays from 9 a. m. to 12 m., and all payments made thereon on or before May 1, 1916, will be exempt from interest as above provided, and after that date will be subject to a charge of interest at the rate of seven per centum per annum from the date when such assessments became liens to the date of payment.

WILLIAM A. PRENDERGAST, Comptroller,
City of New York, Department of Finance,
Comptroller's Office, March 1, 1916. m4,15

IN PURSUANCE OF SECTION 986 OF THE
Greater New York Charter, the Comptroller of The City of New York hereby gives public notice of the confirmation by the Supreme Court and the entering in the Bureau for the Collection of Assessments and Arrears of assessment for OPENING AND ACQUIRING TITLE to the following named avenues and streets in the BOROUGH OF THE BRONX:

TWENTY-FOURTH WARD, SECTIONS 12 AND 13.

OPENING AND ACQUIRING TITLE TO WEST TWO HUNDRED AND THIRTY-EIGHTH STREET from Kingsbridge Avenue to Riverdale Avenue; WEST TWO HUNDRED AND THIRTY-SIXTH STREET from Albany Road to Riverdale Avenue, excluding the right of way of the New York and Putnam Railroad; WALDO AVENUE from Greystone Avenue to West Two Hundred and Forty-second Street, and Greystone Avenue from Riverdale Avenue to West Two Hundred and Forty-second Street. Confirmed January 24th, 1916; entered February 28th, 1916. Area of assessment includes all those lands, tenements and hereditaments and premises situate and being in the Borough of The Bronx, in The City of New York, which, taken together, are bounded and described as follows, viz:

Begin, viz: at a point on the southeasterly line of Spuyten Duyvil road where it is intersected by a line bisecting the angle formed by the intersection of the prolongations of the southerly line of West Two Hundred and Fortieth street and the northeasterly line of West Two Hundred and Thirty-eighth street, as these streets are laid out between Tibbett Avenue and Corlear Avenue, and running thence southeasterly along the said bisecting line to a point distant 100 feet easterly from the easterly line of Broadway, the said distance being measured at right angles to Broadway; thence southerly and always distant 100 feet easterly from and parallel with the easterly line of Broadway to the intersection with a line midway between West Two Hundred and Thirty-seventh street and West Two Hundred and Thirty-eighth street, as these streets are laid out between Broadway and Putnam Avenue West; thence easterly along the said line midway between West Two Hundred and Thirty-seventh street and West Two Hundred and Thirty-eighth street and along the prolongation of the said line to the intersection with the southeasterly right of way line of the New York and Putnam Railroad; thence northeasterly along the said right of way line to the intersection with a line bisecting the angle formed by the intersection of the prolongations of the northerly line of West Two Hundred and Thirty-sixth street and the southerly line of West Two Hundred and Thirty-eighth street, as these streets are laid out where they adjoin Albany Road on the west; thence southeasterly along the said bisecting line to a point distant 100 feet easterly from the easterly line of Albany Road, the said distance being measured at right angles to Albany Road; thence southerly and always distant 100 feet easterly from and parallel with the easterly line of Albany Road to the intersection with a line bisecting the angle formed by the intersection of the prolongations of the centre lines of West Two Hundred and Thirty-fourth street and West Two Hundred and Thirty-sixth street, as these streets are laid out between Broadway and Putnam Avenue West; thence westwardly along the said bisecting line to the intersection with a line bisecting the angle formed by the intersection of the prolongations of the centre lines of West Two Hundred and Thirty-fourth street and West Two Hundred and Thirty-sixth street as these streets are laid out between Spuyten Duyvil road and Tibbett Avenue; thence northwardly along the said bisecting line to the intersection with a line distant 100 feet northwardly from and parallel with the northerly line of Spuyten Duyvil road, the said distance being measured at right angles to Spuyten Duyvil road; thence southwardly along the said line parallel with Spuyten Duyvil road to the intersection with the prolongation of a line distant 100 feet southerly from and parallel with the southerly line of West Two Hundred and Thirty-fourth street as this street is laid out between Cambridge Avenue and Riverdale Avenue, the said distance being measured at right angles to West Two Hundred and Thirty-fourth street; thence westwardly along the said prolongation of a line parallel with West Two Hundred and Thirty-fourth street to a point distant 65 feet westerly from the easterly line of Riverdale Avenue, the said distance being measured at right angles to Riverdale Avenue; thence northwardly and always distant 65 feet westerly from and parallel with the easterly line of Riverdale Avenue to the intersection with the prolongation of a line midway between West Two Hundred and Thirty-fourth street and West Two Hundred and Thirty-fifth street as these streets are laid out between Cambridge Avenue and Riverdale Avenue; thence westwardly along the said line midway between West Two Hundred and Thirty-fourth street and West Two Hundred and Thirty-fifth street and along the prolongation of the said line to the intersection with a line midway between Cambridge Avenue and Riverdale Avenue, as these streets are laid out between West Two Hundred and Thirty-fourth street and West Two Hundred and Thirty-fifth street; thence northwardly along the said line midway between Cambridge Avenue and Riverdale Avenue and along the prolongation of the said line to the intersection with the prolongation of a line distant 100 feet westerly from and parallel with the westerly line of Riverdale Avenue, as this street is laid out between West Two Hundred and Thirty-sixth street and West Two Hundred and Thirty-seventh street, the said distance being measured at right angles to Riverdale Avenue; thence northwardly and always distant 100 feet westerly from and parallel with the westerly line of Riverdale Avenue and its southerly prolongation as laid out between West Two Hundred and Thirty-sixth street and West Two Hundred and Thirty-seventh street to the intersection with a line at right angles to Riverdale Avenue and passing through a point on its easterly side where it is intersected by a line distant 350 feet northerly from and parallel with the northerly line of West Two Hundred and Thirty-eighth street where it adjoins Fieldston Road, the said distance being measured at right angles to West Two Hundred and Thirty-eighth street; thence eastwardly along the said line at right angles to Riverdale Avenue to the intersection with its easterly side; thence eastwardly along the said line parallel with West Two Hundred and Thirty-eighth street to the intersection with a line midway between Fieldston Road and Greystone Avenue; thence northwardly along the said line midway between Fieldston Road and Greystone Avenue and along the prolongation of the said line to a point distant 100 feet northerly from its intersection with the northerly line of West Two Hundred and Forty-second street;

thence eastwardly in a straight line to a point on the prolongation of a line distant 100 feet easterly from and parallel with the easterly line of Spuyten Duyvil road where it adjoins West Two Hundred and Fortieth street on the north, the said distance being measured at right angles to Spuyten Duyvil road, distant 100 feet northerly from its intersection with the northerly line of West Two Hundred and Forty-second street; thence southwardly along the said line parallel with Spuyten Duyvil road and along the prolongation of the said line to the intersection with a line at right angles to Spuyten Duyvil road and passing through a point on its westerly side distant 100 feet easterly from the easterly line of Waldo Avenue, the said distance being measured at right angles to Waldo Avenue; thence westwardly along the said line at right angles to Spuyten Duyvil road to the intersection with its westerly side; thence southwardly and always distant 100 feet easterly from and parallel with the easterly line of Waldo Avenue to the intersection with a line parallel with West Two Hundred and Thirty-eighth street, as this street is laid out between Waldo Avenue and Spuyten Duyvil road, and passing through the point of beginning; thence eastwardly along the said line parallel with West Two Hundred and Thirty-eighth street to the point or place of beginning.

—the above entitled assessment was entered on the day hereinafter given in the Record of Titles of Assessments, kept in the Bureau for the Collection of Assessments and Arrears of Taxes and Assessments and of Water Rents, and unless the amount assessed for benefit on any person or property shall be paid within sixty days after the date of said entry of the assessments, interest will be collected thereon, as provided by section 987 of the Greater New York Charter.

Said section provides, in part, "If any such assessment shall remain unpaid for the period of sixty days after the date of entry thereof in the said Record of Titles of Assessments, it shall be the duty of the officer authorized to collect and receive the amount of such assessment, to charge, collect and receive interest thereon at the rate of seven per centum per annum to be calculated to the date of payment from the date when such assessment became a lien as provided by section 159 of this act."

Section 159 of this act provides . . . "An assessment shall become a lien upon the real estate affected thereby ten days after its entry in the said record."

The above assessments are payable to the Collector of Assessments and Arrears at the Bureau for the Collection of Assessments and Arrears of Taxes and Assessments and of Water Rents, in the Bergen Building, fourth floor, southeast corner of Arthur and Tremont aves., Borough of The Bronx, between the hours of 9 a. m. and 2 p. m., and on Saturdays from 9 a. m. to 12 m., and all payments made thereon on or before April 28, 1916, will be exempt from interest, as above provided, and after that date will be subject to a charge of interest at the rate of seven per centum per annum from the date when such assessments became liens to the date of payment.

WILLIAM A. PRENDERGAST, Comptroller,
City of New York, Department of Finance,
Comptroller's Office, February 28, 1916. m2,13

Corporation Sale of Real Estate.

William P. Rae Company, Auctioneer.

PUBLIC NOTICE IS HEREBY GIVEN THAT the Commissioners of the Sinking Fund of The City of New York, by virtue of the powers vested in them by law, will offer for sale at public auction on

FRIDAY, MARCH 24, 1916,

at 12 o'clock M. at the Brooklyn Real Estate Exchange, No. 189 Montague Street, Borough of Brooklyn, all that certain piece or parcel of land, situated in the Borough of Brooklyn, County of Kings and State of New York, bounded and described as follows:

BEGINNING at a point formed by the intersection of the northwesterly side of Sunnyside Avenue and the northeasterly side of what was formerly known as Hendrix Street; running thence northeasterly along the northwesterly side of Sunnyside Avenue 106 feet to the point of intersection of the northwesterly side of Sunnyside Avenue with the northeasterly boundary line of Lot 26, Block 3885, Section 13, as shown on the present tax map of the City of New York, Borough of Brooklyn; thence running in a northwesterly direction along the said northeasterly boundary line of said Lot 26 to its intersection with the southeasterly side of Highland Boulevard; running thence in a southeasterly direction along the southeasterly side of Highland Boulevard 81.6 feet to an angle point in the southeasterly side of Highland Boulevard; running thence southwesterly and still along the southeasterly side of Highland Boulevard 46 feet to what was formerly the point of intersection of the southeasterly side of Highland Boulevard and the northeasterly side of Hendrix Street, now closed; running thence in a southwesterly direction and along the southeasterly side of Highland Boulevard, produced, 30 feet, more or less, to the centre line of what was formerly Hendrix Street; running thence southeasterly and along the said centre line of Hendrix Street to the point of intersection of the said centre line of Hendrix Street with the northwesterly side of Sunnyside Avenue, produced; running thence northeasterly along the northwesterly side of Sunnyside Avenue, as produced, 30 feet to the point or place of beginning.

The minimum or upset price at which said property shall be sold is hereby fixed at the sum of Eleven thousand dollars (\$11,000). The sale to be made upon the following terms and conditions:

The highest bidder will be required to pay ten per cent. (10%) of the amount of his bid, together with the auctioneer's fees, at the time of the sale, and ninety per cent. (90%) upon the delivery of the deed, which shall be within sixty (60) days from the date of the sale.

The deed so delivered shall be in the form of a bargain and sale deed without covenants.

The Comptroller may, at his option, resell the property if the successful bidder shall fail to comply with the terms of the sale, and the person so failing to comply therewith will be held liable for any deficiency which may result from such resale.

The right is reserved to reject any and all bids. Maps of said real estate may be seen on application at the Department of Finance (Division of Real Estate), Room 733, Municipal Building, Borough of Manhattan.

By order of the Commissioners of the Sinking Fund under resolution adopted at meeting of the Board held February 23, 1916.

WM. A. PRENDERGAST, Comptroller,
City of New York,
Department of Finance, Comptroller's Office,
March 7, 1916. m8,24

Corporation Sales by Sealed Bids of the
Lease of Certain City Real Estate.

UPON THE AUTHORIZATION OF THE Commissioners of the Sinking Fund, and pursuant to a resolution adopted by them at a meeting held February 23, 1916, the Comptroller of The City of New York will sell by sealed bids on

FRIDAY, MARCH 24, 1916,

at 12 o'clock M., in Room 368, Municipal Building, Borough of Manhattan, the lease of Lot 13, in Block 543, Section 2, known as Nos. 130-132 West 3rd Street, Borough of Manhattan, with the buildings and improvements thereon erected, for a period of five years from August 1, 1916,

with the privilege of one renewal for an additional term of ten years, at the minimum or up-set price of \$2,400 per annum, payable quarterly in advance; the rental for the renewal term of ten years to be determined by two discreet and disinterested appraisers, one of whom shall be named by the lessor, the other by the lessee, and, in the event of a disagreement between said appraisers as to the amount of rental to be paid for said renewal term, the question shall be decided by a third discreet and disinterested appraiser, to be named by the two appraisers first above mentioned; and the said sale will be made upon the following

TERMS AND CONDITIONS:

The highest bidder will be required to pay twenty-five per cent. (25%) of the amount of the yearly rental at the time and place of sale; the amount so paid for one quarter's rent shall be forfeited if the successful bidder does not execute the lease when notified it is ready for execution.

He will also be required to give an undertaking in the amount of the annual rental bid, with sufficient surety to be approved by the Comptroller, for the payment of the rent quarterly in advance and for the performance of the covenants and terms of the lease.

No person shall be received as lessee or surety who is a delinquent on any former lease from the Corporation, and no bid shall be accepted from any person who is in arrears to the Corporation upon debt or contract, or who is a defaulter as surety or otherwise upon any obligation to the City, as provided by law.

The lease will be in the usual form of leases of like property and will contain, in addition to other terms, covenants and conditions, as follows: 1st—A clause providing that the lessee shall pay the usual rates for water, per meter measurements, and comply with the rules and regulations of the Department of Water Supply, Gas and Electricity.

2nd—A clause providing that the lessee shall not make any alterations or improvements on the property except with the consent and approval of the Comptroller.

3rd—A clause providing that during the term of the lease the lessee shall keep the building in proper repair, both inside and outside, and shall comply with all the laws and ordinances of The City of New York.

4th—A clause providing that all repairs, alterations and improvements made on or to the property by the lessee during the period of the lease shall become the property of the City of New York at the expiration of the lease.

5th—A clause providing that the lessee shall have possession of the premises immediately upon the execution of the lease without the necessity of paying rent until the date of the commencement of the lease, but he shall be liable for any damages which may occur in or to the premises to be demised from the date of possession.

The Comptroller shall have the right to reject any or all bids if deemed to be to the interest of The City of New York.

WM. A. PRENDERGAST, Comptroller, City of New York.

Department of Finance, Comptroller's Office, February 29, 1916. m8,24

Sales of Tax Liens.

Notice of the Continuation of The Bronx Tax Sale.

THE SALE OF THE LIENS FOR UNPAID SPECIAL FRANCHISE TAXES AND REAL ESTATE OF CORPORATION TAXES for the Borough of The Bronx, as to liens remaining unsold at the termination of sale of August 9, Nov. 1, 1915, Feb. 7, 1916, has been continued to

MONDAY, MARCH 20, 1916,

at 2 o'clock P. M., pursuant to Section 1028 of the Greater New York Charter, and will be continued at that time on the 4th floor of the Bergen Building, corner of Arthur and Tremont Avenues, Borough of The Bronx, City of New York.

DANIEL MOYNAHAN, Collector of Assessments and Arrears. f14,m20

Interest on City Bonds and Stock.

THE INTEREST DUE APRIL 1, 1916, ON Registered and Coupon bonds and stock of The City of New York, and of the former corporations now included therein, will be paid on that day by the Comptroller at his office (Room 847, Municipal Building, Chambers and Centre Streets, Borough of Manhattan).

The books for the transfer of bonds and stock on which interest is payable, April 1, 1916, will be closed from March 15, 1916, to April 1, 1916.

WILLIAM A. PRENDERGAST, Comptroller, City of New York, Department of Finance, Comptroller's Office, March 1, 1916. m1,a1

DEPARTMENT OF PUBLIC CHARITIES.

Proposals.

SEALED BIDS OR ESTIMATES WILL BE received by Department of Public Charities, at Room 1230, Municipal Building, Borough of Manhattan, City of New York, until 12 o'clock noon on

THURSDAY, MARCH 16, 1916.

FOR FURNISHING AND DELIVERING UNIFORMS.

The time for the performance of the contract is on or before June 30, 1916.

The amount of security required is thirty (30) per cent. of the amount of the bid or estimate. No bid will be considered unless it is accompanied by a deposit. Such deposit shall be in an amount not less than one and one-half (1½) per cent. of the total amount of the bid.

The bidder will state the price per each, pair or other designated unit, by which the bids will be tested. The extensions must be made and footed up, as the bids will be read from the total and awards made to the lowest bidder on each class, as stated in the specifications.

Bids must be submitted in duplicate, each in a separate envelope. No bid will be accepted unless this provision is complied with.

Blank forms and further information may be obtained at Room 1230, Municipal Building, Borough of Manhattan.

DEPARTMENT OF PUBLIC CHARITIES, JOHN A. KINGSBURY, Commissioner. m6,16

See General Instructions to Bidders on last page, last column, of the "City Record," except for the address of the office for receiving and opening bids.

HUNTER COLLEGE OF THE CITY OF NEW YORK.

Proposals.

SEALED BIDS OR ESTIMATES WILL BE received by the Chairman of the Committee on Finance of the Board of Trustees of Hunter College of The City of New York, at the office of the Board of Trustees, at Hunter College, Park avenue and 68th street, Borough of Manhattan, until 3 o'clock p. m., on

THURSDAY, MARCH 16, 1916.

FOR FURNISHING AND DELIVERING 225 GROSS TONS OF ANTHRACITE COAL, PEAS SIZE, MORE OR LESS.

The time for the delivery of the articles, material and supplies and the performance of the contract is by or before the 31st day of January, 1917.

The amount of security required shall be not less than 30 per cent. of the estimated cost of the coal.

Certified check or cash to the amount of 5 per cent. of the security required must be submitted with the bid.

Bids must be submitted in duplicate.

Bids will be compared and the contract awarded as a whole.

Delivery will be required to be made at the time and in the manner and in such quantities as may be directed.

Blank forms and other information may be obtained at the office of the Secretary of the Board of Trustees of Hunter College, southwest corner of Park avenue and 59th street, Borough of Manhattan.

ADRIAN VAN SINDEREN, Chairman, Committee on Finance. m4,16

See General Instructions to Bidders on last page, last column, of the "City Record."

BOROUGH OF QUEENS.

Proposals.

SEALED BIDS OR ESTIMATES WILL BE received by the President of the Borough of Queens, at his office, Third floor, Borough Hall, Jackson Avenue and Fifth Street, Long Island City, until 11 o'clock A. M. on

TUESDAY, MARCH 14, 1916.

FOR A CONTRACT FOR THE PRIVILEGE OF PICKING OVER AND APPROPRIATING FROM AMONG THE GARBAGE, ASHES, STREET SWEEPINGS AND RUBBISH IN THE FIRST DISTRICT IN THE WOODSIDE, WINFIELD, NEWTOWN, CORONA, ELMHURST AND EAST ELMHURST SECTIONS OF THE SECOND DISTRICT, AND IN THE THIRD AND FOURTH DISTRICTS, DURING THE ENTIRE YEAR, AND AT THE REMSEN AVENUE DUMP AND CREMATORY IN THE FIFTH DISTRICT DURING THE MONTHS OF APRIL, MAY, JUNE, JULY, AUGUST, SEPTEMBER AND OCTOBER, AND AT ALL DUMPS IN THE FIFTH DISTRICT DURING THE MONTHS OF JANUARY, FEBRUARY, MARCH, NOVEMBER AND DECEMBER; IN CONSIDERATION OF THE WORK OF FEEDING THE INCINERATORS SITUATED AT (NO. 3) CHURCH STREET, JAMAICA, (NO. 4) REMSEN AVENUE, FAR ROCKAWAY, AND (NO. 5) BERGEN'S LANDING, AQUEDUCT, AND LEVELING, GRADING AND DISINFECTING AT INLAND DUMPS AND A PAYMENT OF A SUM OF SUMS OF MONEY, FOR THE PERIOD BEGINNING THE FIRST MONDAY NEXT AFTER THE SIGNING AND DELIVERY OF THE CONTRACT, AND ENDING ONE YEAR FROM THE DATE OF SIGNING OF CONTRACT, WITH THE RIGHT OF THE CITY OF NEW YORK TO RENEW THE CONTRACT FOR ANOTHER PERIOD OF FOUR YEARS ON THE SAME TERMS AND CONDITIONS, EXCEPTING THE PROVISIONS FOR RENEWAL.

The amount of security required is five hundred dollars (\$500). In addition to this, a special deposit of two hundred and fifty dollars (\$250) in lawful money of the United States will be required to be made to the Comptroller of the City of New York on or before the signing, sealing and delivery of the contract, to remain on deposit with the said Comptroller until the completion of the contract.

The contract, if awarded, will be awarded to the highest bidder. Blank forms and further information may be obtained at the office of the President of the Borough of Queens.

Dated March 3rd, 1916.

m3,14 MAURICE E. CONNOLLY, President.

See General Instructions to Bidders on last page, last column, of the "City Record."

BOARD OF WATER SUPPLY.

Auction Sale of Automobiles.

PUBLIC NOTICE IS HEREBY GIVEN THAT the Board of Water Supply of the City of New York will offer for sale at Public Auction to the highest bidder one 1911 Model M, seven-passenger, forty-nine horse power Locomobile No. 4838; one 1912 Model, five-passenger, forty horse power National automobile No. 5171, and one 1912 Model, five-passenger, thirty horse power Cadillac automobile No. 61949, on

TUESDAY, MARCH 14, 1916,

at 11 o'clock A. M., at its offices, twenty-second floor, Municipal Building, Park Row, Centre and Chambers Streets, New York City.

Said automobiles may be inspected at the following locations: Locomobile and National at 49 Orawaupum Street, White Plains, New York; Cadillac at Lotus Garage, 118 West 56th Street, N. Y. City.

TERMS OF SALE.

The successful bidder, or bidders, at the sale will be required to pay the full amount bid in cash or by certified check, drawn to the order of the Comptroller of the City of New York, at the time and place of sale. The automobiles shall be sold separately as they stand, and if the purchaser, or purchasers, fail to remove the same from the premises of the Board within ten days from the date of sale the purchaser or purchasers shall forfeit the purchase money paid and any claim to the ownership of the automobiles, and in such event the Board of Water Supply reserves the right to resell. The proceeds of such resale shall be the property of said Board. The Board will not be responsible for any loss or damage to the automobiles between the time of the sale and the time of removal.

Bids in writing will be also received by the Board of Water Supply, if accompanied by currency or certified check drawn to the order of the Comptroller of the City of New York for the full amount of the bid.

The Board reserves the right to reject any and all bids received at the sale if in its opinion the Board deems it to be for the best interests of the City so to do.

CHARLES STRAUSS, President; CHARLES N. CHADWICK, JOHN F. GALVIN, Commissioners of the Board of Water Supply.

GEORGE FEATHERSTONE, Secretary. m8,24

Proposals.

SEALED BIDS WILL BE RECEIVED BY the Board of Water Supply, at its offices, twenty-second floor, Municipal Building, Park Row, Centre and Chambers Streets, New York City, until 11 A. M., on

TUESDAY, MARCH 21, 1916,

for

CONTRACT 120.

FOR THE CONSTRUCTION OF A GRANITE BUILDING FOR THE HUDSON DRAINAGE CHAMBER AND A BRICK AND CONCRETE-STONE BUILDING FOR THE CROTON LAKE DRAINAGE CHAMBER.

The larger one of the buildings will be, approximately, 58 feet by 58 feet by 50 feet, and the other will be somewhat smaller. The work is located in the towns of Fishkill, Dutchess county, and Yorktown, Westchester county, New York.

An approximate statement of the quantities of the various items of work and further information are given in the Information for Bidders, forming part of the contract. At the place and time the bids will be publicly opened and read. The award of the contract, if awarded,

will be made by the Board as soon thereafter as practicable. The Board reserves the right to reject any and all bids.

Two or more bonds, the aggregate amount of which shall be forty thousand dollars (\$40,000), will be required for the faithful performance of the contract.

No bid will be received and deposited unless accompanied by a certified check upon a National or State Bank, drawn to the order of the Comptroller of The City of New York to the amount of two thousand dollars (\$2,000).

Time allowed for the completion of the work is nine consecutive calendar months from the service of notice by the Board to begin work.

Pamphlets containing information for bidders, forms of proposal and contract, specifications, contract drawings, etc., can be obtained at the above address, at the office of the Secretary, upon application in person or by mail, by depositing the sum of ten dollars (\$10) in cash or its equivalent for each pamphlet. This deposit will be refunded upon the return of the pamphlets in acceptable condition within thirty days from the date on which bids are to be opened.

For further particulars apply to the office of the Principal Assistant Engineer, at the above address.

CHARLES STRAUSS, President; CHARLES N. CHADWICK, JOHN F. GALVIN, Commissioners of the Board of Water Supply.

GEORGE FEATHERSTONE, Secretary.

NOTE: SEE GENERAL INSTRUCTIONS TO BIDDERS ON LAST PAGE, LAST COLUMN, OF THE CITY RECORD, SO FAR AS APPLICABLE HERETO AND NOT OTHERWISE PROVIDED FOR.

m2,21

DEPARTMENT OF WATER SUPPLY, GAS AND ELECTRICITY.

Proposals.

SEALED BIDS OR ESTIMATES WILL BE received by the Commissioner of Water Supply, Gas and Electricity at room 2351, Municipal Building, Manhattan, until 2 o'clock p. m., on

MONDAY, MARCH 20, 1916,

Borough of Richmond.

NO. 1. FOR FURNISHING, DELIVERING AND LAYING WATER MAINS AND APPURTENANCES IN SHARROTT'S ROAD, MEISNER AVENUE AND SAW MILL ROAD.

The time allowed for doing and completing the entire work is seventy-five (75) consecutive working days.

The amount in which security is required for the performance of the contract is Ten Thousand Dollars (\$10,000).

NO. 2. FOR FURNISHING, DELIVERING AND LAYING WATER MAINS AND APPURTENANCES IN FAIRMOUNT AND OCEAN AVENUES, IN RIDGEWOOD AND IN WAVERLY PLACES.

The time allowed for doing and completing the entire work is fifty (50) consecutive working days.

The amount in which security is required for the performance of the contract is four thousand dollars (\$4,000).

Bidders shall submit in the column headed "Bidders' Unit Prices" in the form of "Bid or Estimate" for each and every item a percentage (i. e., 95%-100%-105%) of the price assigned to such item in the column headed "Engineer's Unit Prices," which are to be taken as the one hundred per cent. (100%) basis for bidding. The percentages bid on the several items may be varied, but only within such limits that the difference between the highest percentage bid on any item and the lowest percentage bid on any other item shall not exceed twenty-five (25). If such difference does exceed twenty-five (25) the entire bid will be rejected.

Award will be made to the lowest formal bidder in a lump or aggregate sum on each contract.

Blank forms of bid, proposals and contract, including specifications, approved as to form by the Corporation Counsel, can be obtained at Room 2351, in the Municipal Building, Manhattan, New York City.

Dated, March 6, 1916.

m9,20 WILLIAM WILLIAMS, Commissioner.

See General Instructions to Bidders on last page, last column, of the "City Record."

SEALED BIDS OR ESTIMATES WILL BE received at the office of the Commissioner of the Department of Water Supply, Gas and Electricity, Room 2351, Municipal Building, Borough of Manhattan, until 2 p. m., on

WEDNESDAY, MARCH 15, 1916,

Boroughs of Manhattan and The Bronx.

FOR PAINTING FENCE AROUND THE JEROME PARK RESERVOIR.

The time allowed for doing and completing the entire work is Fifty (50) Consecutive Working days.

The amount in which security is required for the performance of the contract is One Thousand Dollars (\$1,000).

The bidder will state one aggregate price for the whole work described and specified, as the contract is entire and for a complete job.

The bids will be compared and the contract awarded at a lump or aggregate sum to the lowest formal bidder.

Blank forms of bid, proposals and contract, including specifications approved as to form by the Corporation Counsel, can be obtained at Room 2351, in the Municipal Building, Manhattan, New York City.

m4,15 WILLIAM WILLIAMS, Commissioner.

See General Instructions to Bidders on last page, last column, of the "City Record."

SEALED BIDS OR ESTIMATES WILL BE received by the Commissioner of Water Supply, Gas and Electricity at Room 2351, Municipal Building, Manhattan, until 2 o'clock p. m., on

WEDNESDAY, MARCH 15, 1916,

Boroughs of Manhattan and The Bronx.

FOR PAINTING THREE BRIDGES IN THE CROTON WATERSHED.

The time allowed for doing and completing the entire work is ninety (90) consecutive working days.

The amount in which security is required for the performance of the contract is three thousand dollars (\$3,000).

The bidder will state one aggregate price for the whole work described and specified, as the contract is entire and for a complete job.

The bids will be compared and the contract awarded at a lump or aggregate sum to the lowest formal bidder.

Blank forms of bid, proposals and contract, including specifications approved as to form by the Corporation Counsel, can be obtained at Room 2351, in the Municipal Building, Manhattan, New York City.

m4,15 WILLIAM WILLIAMS, Commissioner.

See General Instructions to Bidders on last page, last column, of the "City Record."

SEALED BIDS OR ESTIMATES WILL BE received by the Commissioner of Water Supply, Gas and Electricity at room 2351, Municipal Building, Manhattan, until 2 o'clock p. m., on

THURSDAY, MARCH 16, 1916,

Borough of Brooklyn.

NO. 1. FOR FURNISHING, DELIVERING, UNLOADING, STACKING AND STORING CAST IRON PIPE, SPECIAL AND VALVE BOX CASTINGS, VALVES AND DOUBLE NOZZLE FIRE HYDRANTS.

The time allowed for the delivery of the materials and supplies and the performance of the contract will be one hundred and fifty (150)

calendar days on Section I, seventy-five (75) calendar days on Section II, one hundred and fifty (150) calendar days on Section III and seventy-five (75) calendar days on Section IV.

The security required will be eleven thousand dollars (\$11,000) on Section I, three thousand dollars (\$3,000) on Section II, five thousand dollars (\$5,000) on Section III, and four thousand dollars (\$4,000) on Section IV.

Bids will be received for each Section singly, or for all sections; but in comparing the bids, the bids for each Section will be compared separately and the contract awarded by Sections.

Brooklyn and Richmond.

NO. 2. FOR FURNISHING, DELIVERING, UNLOADING, STACKING AND STORING CAST IRON PIPE, SPECIAL AND VALVE BOX CASTINGS, VALVES AND DOUBLE NOZZLE FIRE HYDRANTS.

The time allowed for the delivery of the materials and supplies and the performance of the contract will be forty-five (45) calendar days on each section.

The security required will be five hundred dollars (\$500) on Section I, three hundred dollars (\$300) on Section II, one hundred dollars (\$100) on Section III, and two hundred dollars (\$200) on Section IV.

Bids will be received for each Section singly, or for all Sections; but in comparing the bids, the bids for each Section will be compared separately and the contract awarded by Sections.

Blank forms of bid, proposals and contract, including specifications, approved as to form by the Corporation Counsel, can be obtained at Room 2351, in the Municipal Building, Manhattan, New York City.

March 2, 1916.

m4,16 WILLIAM WILLIAMS, Commissioner.

See General Instructions to Bidders on last page, last column, of the "City Record."

DEPARTMENT OF BRIDGES.

Sale of Privileges.

SEALED BIDS WILL BE RECEIVED BY the Commissioner of Bridges, at the office of the Department of Bridges, Municipal Building, Chambers Street, Borough of Manhattan, until 2 o'clock p. m. on

THURSDAY, MARCH 23, 1916.

FOR THE PRIVILEGE OF ERECTING AND MAINTAINING A STAND AT THE WESTERLY ENTRANCE FOR ELEVATED TRAINS, MANHATTAN SUBWAY STATION (ESSEX AND DELANCEY STREETS), AT THE MANHATTAN END OF THE WILLIAMSBURG BRIDGE.

The successful bidder will be permitted to place a news-stand not larger than three (3) feet in width, five (5) feet in length, six (6) feet high, when open, satisfactory to the Department of Bridges, for the sale of newspapers and magazines.

The bid will be for the privilege of maintaining a stand at the above mentioned location until March 31, 1917. The Commissioner of Bridges may, however, on thirty (30) days' notice, revoke the lease sooner, if he deems it to the interest of the City so to do.

The price bid shall be for a certain sum per month, payable in advance, the rental to commence on April 1, 1916.

No bids will be considered unless accompanied by a certified check or cash to the amount of not less than Two Hundred (\$200.00) Dollars, which sum shall be retained by the City of New York until the expiration of the lease or its revocation by the Commissioner of Bridges.

Should the successful bidder refuse to accept the privilege after award by the Commissioner, the deposit will be forfeited to the City of New York.

The bids will be compared and the privilege awarded to the highest responsible bidder.

Bids should be submitted in a sealed envelope; the deposit must be handed to a representative of the Department of Bridges at the time of the opening of bids.

The form of proposal and full information as to bidding can be obtained at the office of the Department of Bridges, Room 1800, 18th floor, Municipal Building, Chambers Street, New York City.

F. J. H. KRACKE, Commissioner.

March 4, 1916. m7,23

Proposals.

SEALED BIDS OR ESTIMATES WILL BE received by the Commissioner of Bridges at his office, Municipal Building, Manhattan, until 2 p. m., on

THURSDAY, MARCH 16, 1916,

FOR REPAIRS TO ASPHALT PAVEMENTS ON THE BRIDGES OVER THE HARLEM RIVER.

The repairs shall be made from time to time as required and the contract completed on or before December 30, 1916.

The amount of security to guarantee the faithful performance of the work will be Three Thousand Dollars (\$3,000).

The right is reserved by the Commissioner to reject all the bids should he deem it to the interest of the City so to do.

Blank forms and specifications may be obtained at the office of the Department of Bridges.

F. J. H. KRACKE, Commissioner.

Dated March 2, 1916. m4,16

See General Instructions to Bidders on last page, last column, of the "City Record."

DEPARTMENT OF CORRECTION.

Proposals.

SEALED BIDS OR ESTIMATES WILL BE received by the Commissioner of Correction at Municipal Building, Manhattan, until 11 o'clock a. m., on

THURSDAY, MARCH 23, 1916,

FURNISHING AND DELIVERING MANUFACTURING SUPPLIES.

The time for the delivery of the articles, materials and supplies and the performance of the contract is on or before June 30, 1916.

The amount of security required for the performance of the contract is thirty (30) per cent. of the amount of the bid or estimate.

</

TUESDAY, MARCH 14, 1916. FURNISHING AND DELIVERING 225 TONS ICE (NATURAL).

The time for the delivery of the articles, materials and supplies and the performance of the contract is by or before December 31, 1916.

The amount of security required for the performance of the contract is thirty (30) per cent. of the amount of the bid.

The bidder will state the price for each item or article contained in the specifications or schedules herein contained or hereto annexed, per ton, by which the bids will be tested. The extensions must be made and footed up, as the bids will be read from the totals and awards made to the lowest bidder on each item.

Bids must be submitted in duplicate, each in a separate envelope. No bid will be accepted unless this provision is complied with.

Delivery will be required to be made at the time and in the manner and in such quantities as may be directed.

Blank forms and further information may be obtained at the office of the Department of Correction, the Borough of Manhattan, Municipal Building, New York City.

BURDETTE G. LEWIS, Commissioner.
March 3, 1916. m3,14

See General Instructions to Bidders on last page, last column, of the "City Record."

BOROUGH OF MANHATTAN.

Proposals.

SEALED BIDS OR ESTIMATES WILL BE received by the President of the Borough of Manhattan at Room 2032, Municipal Building, New York City, until 2 o'clock P. M., on

THURSDAY, MARCH 23, 1916.

FOR REPAIRING SHEET ASPHALT AND ASPHALT BLOCK PAVEMENTS UNTIL MAY 15, 1916, ON ALL STREETS AND AVENUES WHERE THE GUARANTEE OF MAINTENANCE HAS EXPIRED, IN THE BOROUGH OF MANHATTAN, WITHIN THE LIMITS BOUNDED BY 23D STREET, NORTH RIVER, 59TH STREET AND EAST RIVER, WHEN AND WHERE DIRECTED BY THE CHIEF ENGINEER OF HIGHWAYS, TOGETHER WITH ALL THE WORK INCIDENTAL THERETO.

The Engineer's Estimate of the Amount of Work to be Done.

20,000 square yards of Asphalt Pavement, including binder course, where required.

The time allowed for the full completion of the work will be until May 15, 1916.

The amount of security required will be \$6,000, and the amount of deposit accompanying the bid shall be five (5) per cent. of the amount of security.

The bidder must deposit with the Borough President, on or before the time of making his bid, samples and affidavit, as required by the specifications.

The bidder will state the price of each item or article contained in the specifications or schedules herein contained or hereto annexed, per foot, yard or other unit of measure or article, by which the bid will be tested. The contract, if awarded, will be awarded for the whole work at a lump sum.

Blank forms may be had and the plans and drawings may be seen at the offices of the Commissioner of Public Works, Municipal Building, Bureau of Highways, Room 2124, Borough of Manhattan, MARCUS M. MARKS, President.

Dated March 13, 1916. m13,23

See General Instructions to Bidders on last page, last column, of the "City Record."

SEALED BIDS OR ESTIMATES WILL BE received by the President of the Borough of Manhattan at Room 2032, Municipal Building, New York City, until 2 o'clock p. m., on

MONDAY, MARCH 20, 1916.

NO. 1. FOR THE CONSTRUCTION OF RECEIVING BASINS ADJACENT TO THE NORTHEAST CORNER OF COLUMBUS AVE. AND W. 101ST ST. AND AT 13 OTHER POINTS IN THE BOROUGH OF MANHATTAN (2 CONTRACTS). CONTRACT 1 PROVIDES FOR THE CONSTRUCTION OF ALL BASINS NORTH OF 59TH STREET.

The engineer's estimate of the quantity and quality of the material, and the nature and extent, as near as possible, of the work required is as follows:

Item No. 1. 153 linear feet of 12" Vitrified Pipe Culvert, complete.

Item No. 2. 2 Manholes, complete.

Item No. 3. 8 Receiving Basins (Granite Head), complete.

Item No. 4. 30 cu. yds. of Rock Excavated and removed.

Item No. 5. 5 cu. yds. of "Wedge Rock" excavated and removed.

Item No. 6. 3,000 ft. B. M. of Timber and Planking for bracing and sheeting.

Item No. 7. 5 cu. yds. of Concrete (Class "B").

Item No. 8. 2 cu. yds. of Brick Masonry.

Item No. 9. 10 cu. yds. of Extra Earth Excavation.

Item No. 10. 20 sq. ft. of Reinforced Concrete Slab 8" thick.

Item No. 11. 45 sq. yds. of Pavement (all classes).

Item No. 12. 48 lin. ft. of Curb restored and reset in concrete.

Item No. 13. 370 sq. ft. of concrete Sidewalk restored.

Item No. 14. 40 sq. ft. of Bluestone Flag Sidewalk restored or relaid.

The time allowed for constructing and completing the basins and appurtenances will be thirty (30) consecutive working days.

The amount of security required will be one thousand five hundred dollars (\$1,500), and the amount of deposit accompanying the bid shall be five per cent. (5%) of the amount of security.

NO. 2. FOR THE CONSTRUCTION OF RECEIVING BASINS ADJACENT TO THE NORTHEAST CORNER OF COLUMBUS AVE. AND WEST 101ST STREET AND AT 13 OTHER POINTS IN THE BOROUGH OF MANHATTAN (2 CONTRACTS). CONTRACT 2 PROVIDES FOR THE CONSTRUCTION OF ALL BASINS SOUTH OF 59TH STREET.

The engineer's estimate of the quantity and quality of the material, and the nature and extent, as near as possible, of the work required is as follows:

Item No. 1. 90 linear feet of 12" Vitrified Pipe Culvert, complete.

Item No. 2. 1 Receiving Basin (Roadway Type, reinforced concrete head), complete.

Item No. 3. 4 Receiving Basins (Granite Head), complete.

Item No. 4. 1 Settling Basin (Reinforced Concrete Head), complete.

Item No. 5. 1 Sluice Basin (Type "A"), complete.

Item No. 6. 15 cu. yds. of Rock, excavated and removed.

Item No. 7. 2 cu. yds. of "Wedge Rock," excavated and removed.

Item No. 8. 2 cu. yds. of Concrete (Class "B").

Item No. 9. 2 cu. yds. of Brick Masonry.

Item No. 10. 10 cu. yds. of Extra Earth Excavation.

Item No. 11. 10 Sq. Ft. of Reinforced Concrete Slab eight inches thick.

Item No. 12. 2,000 ft. B. M. of Timber and Planking for bracing and sheeting.

Item No. 13. 25 sq. yds. of Pavement (all classes).

Item No. 14. 42 lin. ft. of curb, restored and reset in concrete.

Item No. 15. 195 sq. ft. of Concrete Sidewalk restored.

Item No. 16. 120 sq. ft. of Bluestone Flag Sidewalk restored or relaid.

The time allowed for constructing and completing the basins and appurtenances will be eighteen (18) consecutive working days.

The amount of security required will be one thousand dollars (\$1,000), and the amount of deposit accompanying the bid shall be five per cent. (5%) of the amount of security.

The bidder will state the price for each item or article contained in the specifications or schedules herein contained or hereto annexed, per foot, yard, or other unit of measure or article by which the bid will be tested. The contract, if awarded, will be awarded for the whole work at a lump sum.

Blank forms may be had and the plans and drawings may be seen at the offices of the Commissioner of Public Works, Municipal Building, Bureau of Sewers, Room 2103, Borough of Manhattan, MARCUS M. MARKS, President.

Dated March 9, 1916. m9,20

See General Instructions to Bidders on last page, last column, of the "City Record."

SEALED BIDS OR ESTIMATES WILL BE received by the President of the Borough of Manhattan at Room 2032, Municipal Building, New York City, until 2 o'clock P. M. on

MONDAY, MARCH 20, 1916.

FOR THE CONSTRUCTION OF RECEIVING BASINS AT THE SOUTHWEST CORNER OF 181ST STREET AND WADSWORTH AVENUE; ADJACENT TO THE NORTHWEST CORNER OF WEST 151ST STREET AND SEVENTH AVENUE; ADJACENT TO THE SOUTHEAST CORNER OF 151ST STREET AND MACOMBER PLACE; ADJACENT TO THE SOUTHWEST CORNER OF BROADWAY AND 109TH STREET; RECEIVING BASINS AND INLETS ADJACENT TO THE SOUTHWEST CORNER OF 177TH STREET AND BROADWAY; ADJACENT TO THE SOUTHWEST CORNER OF 177TH STREET AND BROADWAY.

The Engineer's estimate of the quantity and quality of the material, and the nature and extent, as near as possible, of the work required is as follows:

Item No. 1. 140 lin. ft. of 12" vitrified pipe culvert, complete.

Item No. 2. 1 manhole, complete.

Item No. 3. 6 receiving basins (granite head), complete.

Item No. 4. 2 inlets (type "B"), complete.

Item No. 5. 15 cubic yards of rock excavated and removed.

Item No. 6. 5 cubic yards of wedge rock excavated and removed.

Item No. 7. 5 cubic yards of concrete (Class "B").

Item No. 8. 2 cubic yards of brick masonry.

Item No. 9. 10 cubic yards of extra earth excavation.

Item No. 10. 2,500 feet B. M. of timber and planking for bracing and sheeting.

Item No. 11. 38 square yards of pavement (all classes).

Item No. 12. 48 linear feet of curb restored and reset in concrete.

Item No. 13. 165 square feet of cement sidewalk restored.

Item No. 14. 180 square feet of bluestone sidewalk restored or relaid.

The time allowed for constructing and completing the receiving basins and inlets will be twenty-five (25) consecutive working days.

The amount of security required will be One Thousand Two Hundred Dollars (\$1,200), and the amount of deposit accompanying the bid shall be five per cent. (5%) of the amount of security.

The bidder will state the price for each item or article contained in the specifications or schedules herein contained or hereto annexed, per foot, yard or other unit of measure or article, by which the bid will be tested. The contract, if awarded, will be awarded for the whole work at a lump sum.

Blank forms may be had, the Drawing, form of Specification and Contract may be seen at the offices of the Commissioner of Public Works, Municipal Building, Bureau of Sewers, Room 2103, Borough of Manhattan, and may be obtained upon payment of a nominal fee.

Dated March 9th, 1916. m9,20

See General Instructions to Bidders on last page, last column, of the "City Record."

SEALED BIDS OR ESTIMATES WILL BE received by the President of the Borough of Manhattan at Room 2032, Municipal Building, until 2 o'clock p. m., on

WEDNESDAY, MARCH 15, 1916.

FOR CONSTRUCTING A STAIRWAY AT 138TH STREET AND RIVERSIDE DRIVE, TOGETHER WITH ALL WORK INCIDENTAL THERETO.

The engineer's estimate of the amount of work to be done:

25 cu. yds. Earth Excavation.

25 cu. yds. Rock Excavation.

15 cu. yds. Concrete.

10 cu. yds. Rubble Masonry in mortar.

20 cu. yds. Granite Ashlar Masonry.

215 cu. ft. Granite in Steps and Landings.

200 cu. ft. Granite in Parapets, Coping, Cornices, etc.

10 cu. yds. Brick Masonry.

150 sq. ft. Concrete Sidewalks, Class A.

75 lin. ft. Bronze Hand-railing.

2 Bronze Lampposts.

1 Electric Lighting System.

Removing 1 Granite Obelisk.

The time allowed for the full completion of the work will be sixty (60) consecutive working days.

The amount of security required will be \$1,000 and the amount of deposit accompanying the bid shall be five (5) per cent. of the amount of security.

The bidder will state the price for each item or article contained in the specifications or schedules herein contained or hereto annexed, per foot, yard, or other unit of measure or article, by which the bid will be tested. The contract, if awarded, will be awarded for the whole work at a lump sum.

Blank forms may be had at the offices of the Commissioner of Public Works, Municipal Building, Bureau of Highways, Room 2124, Borough of Manhattan, MARCUS M. MARKS, President.

Dated March 4, 1916. m4,15

See General Instructions to Bidders on last page, last column, of the "City Record."

Auction Sale.

PUBLIC SALE OF UNREDEEMED AND condemned articles, etc., to be sold at public auction on

WEDNESDAY, MARCH 15, 1916,

at 10 A. M.

The President of the Borough of Manhattan will sell at Public Auction the following unclaimed and condemned articles, namely:

DISPOSSESSED FIXTURES AND OFFICE FURNITURE, SAFES, ABANDONED HOUSEHOLD FURNITURE, IRON BEAMS, STANDS, ROOFS, SIGNS, BUILDING MATERIAL, OLD IRON, PUSH CARTS, FRONT BRICK, WHEELBARROWS, ETC.

The sale to commence at the Corporation Yard, 354 Rivington Street, thence to the Corporation Yard, West 56th Street, between 11th and 12th Avenues.

The purchaser will be required to remove the material, articles and goods within three days and all material, etc., not removed within the time specified will be resold and disposed of as provided by law.

m9,15 MARCUS M. MARKS, President.

BOROUGH OF BROOKLYN.

GENERAL ORDER NO. 4.

New matter in italics.

Section 97 of the Plumbing Rules and Regulations is hereby modified to read:

Section 97—The sizes of vent pipes throughout must not be less than the following: For main vent two inches in diameter; 2" main vent will be allowed for water closets on three floors provided said vent line does not exceed 35 feet in length and Section 98 is complied with; for water closets on four or more floors, 3" in diameter; for other fixtures on less than seven floors 2" in diameter; 3" vent pipe will be permitted for less than nine stories; for more than eight or less than sixteen stories 4" in diameter; for more than fifteen and less than twenty-two stories 5" in diameter; for more than twenty-one stories the size of vent pipe shall be determined by the Superintendent of Buildings.

For fixtures other than water closets and slop sinks and for more than eight stories, vent pipes may be one inch smaller in diameter than above stated.

For long horizontal branch vent pipes over ten feet in length but not exceeding 25 feet, 2" in diameter; when over 25 feet in length but not exceeding 50 feet 3" in diameter; No horizontal branch pipe can exceed 50 feet in length nor can any vent (main) be of less diameter than the largest branch vent connecting the same.

P. J. CARLIN, Superintendent of Buildings.

Effective after publication for eight successive Mondays, beginning February 14, 1916, in the "City Record."

114,21,28,m6,13,20,27,a3

SEALED BIDS OR ESTIMATES WILL BE received by the President of Borough of Brooklyn at Room No. 2, Borough Hall, Brooklyn, until 11 o'clock A. M., on

WEDNESDAY, MARCH 22, 1916.

NO. 1. FOR REGULATING AND PAVING WITH PERMANENT ASPHALT PAVEMENT ON A SIX-INCH CONCRETE FOUNDATION THE ROADWAY OF AMBROSE ST. FROM BLAKE AVE. TO DUMONT AVE.

The Engineer's Estimate is as follows: 430 Cu. Yds. Excavation to subgrade.

285 Cu. Yds. Concrete.

1,715 Sq. Yds. Asphalt Pavement (5 years maintenance).

Time allowed, 25 working days. Security required, \$900.

NO. 2. FOR REGULATING AND PAVING WITH PERMANENT ASPHALT PAVEMENT ON A SIX-INCH CONCRETE FOUNDATION THE ROADWAY OF BARRETT ST. FROM BLAKE AVE. TO DUMONT AVE.

The Engineer's Estimate is as follows: 430 Cu. Yds. Excavation to subgrade.

285 Cu. Yds. Concrete.

1,715 Sq. Yds. Asphalt Pavement (5 years maintenance).

Time allowed, 25 working days. Security required, \$900.

NO. 3. FOR REGULATING AND PAVING WITH PERMANENT ASPHALT PAVEMENT ON A FIVE-INCH CONCRETE FOUNDATION THE ROADWAY OF CLEVELAND ST. FROM DUMONT AVE TO LIVONIA AVE.

The Engineer's Estimate is as follows: 300 Cu. Yds. Excavation to subgrade.

190 Cu. Yds. Concrete.

1,350 Sq. Yds. Asphalt Pavement (5 years maintenance).

Time allowed, 25 working days. Security required, \$700.

NO. 4. FOR REGULATING, GRADING AND CURBING DEBEVOISE AVE. FROM BENTON ST. (JACKSON ST.) TO MASPETH AVE.

The Engineer's Estimate is as follows: 280 Cu. Yds. Excavation.

100 Cu. Yds. Filling (Not to be bid for).

30 Lin. Ft. Old Stone Curb reset in concrete.

650 Lin. Ft. Steel Bound Cement Curb (one year maintenance).

Time allowed, 25 working days. Security required, \$200.

NO. 5. FOR REGULATING AND PAVING WITH PERMANENT ASPHALT PAVEMENT ON A SIX-INCH CONCRETE FOUNDATION THE ROADWAY OF HEGEMAN AVE. FROM SNEDEKER AVE. TO WILLIAMS AVE.

The Engineer's Estimate is as follows: 615 Cu. Yds. Excavation to subgrade.

200 Lin. Ft. Bluestone Heading Stones set in concrete.

410 Cu. Yds. Concrete.

2,460 Sq. Yds. Asphalt Pavement (5 years maintenance).

Time allowed, 30 working days. Security required, \$1,300.

NO. 7. FOR REGULATING AND PAVING WITH PERMANENT ASPHALT PAVEMENT ON A SIX-INCH CONCRETE FOUNDATION THE ROADWAY OF HINSDALE ST. FROM NEWPORT ST. TO NEW LOTS AVE.

The Engineer's Estimate is as follows: 315 Cu. Yds. Excavation to subgrade.

30 Lin. Ft. Bluestone Heading Stones set in concrete.

210 Cu. Yds. Concrete.

1,265 Sq. Yds. Asphalt Pavement (5 years maintenance).

Time allowed, 25 working days. Security required, \$700.

NO. 8. FOR REGULATING, GRADING, CURBING AND LAYING SIDEWALKS ON AVENUE M FROM EAST 5TH ST. TO OCEAN PARKWAY.

The Engineer's Estimate is as follows: 120 Cu. Yds. Excavation.

380 Cu. Yds. Filling to be furnished.

20 Lin. Ft. Old Stone Curb reset in concrete.

600 Lin. Ft. Steel Bound Cement Curb (one year maintenance).

2,720 Sq. Ft. Cement Sidewalks (one year maintenance).

2,720 Sq. Ft. 6-inch Cinder or gravel sidewalk foundation.

Time allowed, 25 working days. Security required, \$300.

NO. 9. FOR REGULATING, GRADING AND CURBING SKILLMAN AVE. FROM KINGSLAND AVE. TO MORGAN AVE.

The Engineer's Estimate is as follows: 3,280 Cu. Yds. Excavation.

50 Cu. Yds. Filling (Not to be bid for).

10 Lin. Ft. Old Stone Curb reset in concrete.

1,360 Lin. Ft. Steel Bound Cement Curb (one year maintenance).

Time allowed, 35 working days. Security required, \$700.

NO. 10. FOR REGULATING, GRADING, CURBING AND LAYING SIDEWALKS OF WOODBINE ST. FROM IRVING AV. TO KNICKERBOCKER AV.

The Engineer's Estimate is as follows: 10,800 Cu. Yds. Excavation.

50 Cu. Yds. Filling (Not to be bid for).

20 Lin. Ft. Old Stone Curb reset in concrete.

1,400 Lin. Ft. Steel Bound Cement Curb (one year maintenance).

6,690 Sq. Ft. Cement Sidewalks (one year maintenance).

6,690 Sq. Ft. 6-inch Cinder or gravel sidewalk foundation.

Time allowed, 70 working days. Security required, \$2,000.

NO. 11. FOR REGULATING AND PAVING WITH PERMANENT ASPHALT PAVEMENT ON A SIX-INCH CONCRETE FOUNDATION THE ROADWAY OF FORTY-FIFTH ST. FROM 7TH AVE. TO 8TH AVE.

The Engineer's Estimate is as follows: 605 Cu. Yds. Excavation to subgrade.

35 Lin. Ft. Bluestone Heading Stones set in concrete.

405 Cu. Yds. Concrete.

2,420 Sq. Yds. Asphalt Pavement (5 years maintenance).

Time

sewer laid complete, including all incidentals and appurtenances; per linear foot, \$3.10.....	\$108.50
2. 570 linear feet of 18-inch pipe sewer laid complete, including all incidentals and appurtenances; per linear foot, \$2.35.....	1,339.50
3. 380 linear feet of 12-inch pipe sewer, laid complete, including all incidentals and appurtenances; per linear foot, \$1.70.....	645.00
4. 140 linear feet of 6-inch house connection drain, laid complete, including all incidentals and appurtenances; per linear foot, \$0.75.....	135.00
5. 5 cubic yards of extra excavation, including sheeting and bracing, and all labor, materials, incidentals and appurtenances; per cubic yard, \$0.50.....	2.50
6. 7 manholes complete with iron heads and covers, including all incidentals and appurtenances, per manhole, \$50.....	350.00
7. 3 sewer basins complete, of either standard design, with iron pans or gratings, iron basins and connecting culverts, including all incidentals and appurtenances; per basin, \$125.....	375.00
8. 2,000 feet board measure of sheeting and bracing driven in place complete, including all incidentals and appurtenances, per thousand feet, board measure, \$18.....	36.00

Total.....\$2,962.50

The time allowed for the completion of the work and full performance of the contract will be thirty (30) working days.

The amount of security required for the faithful performance of the contract will be fifteen hundred (\$1,500) dollars.

NO. 2—FOR FURNISHING ALL THE LABOR AND MATERIAL REQUIRED FOR CONSTRUCTING A SEWER IN 78TH STREET, FROM 5TH AVENUE TO 6TH AVENUE.

The Engineer's preliminary estimate of the quantities is as follows:

41 linear feet of 15-inch pipe sewer, laid complete, including all incidentals and appurtenances; per linear foot, \$2.50.....	\$102.50
666 linear feet of 12-inch pipe sewer, laid complete, including all incidentals and appurtenances; per linear foot, \$1.50.....	999.00
165 linear feet of 6-inch house connection drain, laid complete, including all incidentals and appurtenances; per linear foot, \$0.70.....	115.50
7 manholes complete, with iron heads and covers, including all incidentals and appurtenances; per manhole, \$50.....	350.00
1,500 feet, Board Measure, of sheeting and bracing, driven in place complete, including all incidentals and appurtenances; per thousand feet, board measure, \$18.....	27.00

Total.....\$1,594.00

The time allowed for the completion of the work and full performance of the contract will be thirty (30) working days.

The amount of security required for the faithful performance of the contract, will be seven hundred and fifty dollars (\$750).

NO. 3—FOR FURNISHING ALL THE LABOR AND MATERIALS REQUIRED FOR CONSTRUCTING A SEWER IN RIVERDALE AVENUE FROM PENNSYLVANIA AVENUE TO NEW JERSEY AVENUE.

The Engineer's preliminary estimate of the quantities is as follows:

1. 220 linear feet of 12-inch pipe sewer, laid complete, including all incidentals and appurtenances; per linear foot, \$1.85.....	\$407.00
2. 60 linear feet of 6-inch house connection drain, laid complete, including all incidentals and appurtenances; per linear foot, \$0.80.....	48.00
3. 3 manholes complete, with iron heads and covers, including all incidentals and appurtenances; per manhole, \$50.....	150.00
4. 5 cubic yards of extra excavation, including sheeting and bracing, and all labor, materials, incidentals and appurtenances; per cubic yard, \$0.50.....	2.50
5. 1,000 feet, board measure, of sheeting and bracing, driven in place complete, including all incidentals and appurtenances; per thousand feet, board measure, \$18.....	18.00

Total.....\$625.50

The time allowed for the completion of the work and full performance of the contract will be twenty (20) working days.

The amount of security required for the faithful performance of the contract will be three hundred dollars (\$300).

NO. 4—FOR FURNISHING ALL THE LABOR AND MATERIAL REQUIRED FOR CONSTRUCTING A SEWER IN 26TH AVENUE, FROM 65TH STREET TO 66TH STREET.

The Engineer's preliminary estimate of the quantities is as follows:

235 linear feet of 12-inch pipe sewer, laid complete, including all incidentals and appurtenances per linear foot, \$1.50.....	\$352.50
230 linear feet of 6-inch house connection drain, laid complete, including all incidentals and appurtenances; per linear foot, \$0.70.....	161.00
2 manholes complete, with iron heads and covers, including all incidentals and appurtenances; per manhole, \$50.....	100.00
10 cubic yards of extra excavation, including all incidentals and appurtenances; per cubic yard, \$0.50.....	5.00

Total.....\$618.50

The time allowed for the completion of the work and full performance of the contract will be thirty (30) working days.

The amount of security required for the faithful performance of the contract, will be three hundred dollars (\$300).

NO. 5—FOR FURNISHING ALL THE LABOR AND MATERIAL REQUIRED FOR CONSTRUCTING A SEWER IN HEGEMAN AVENUE, FROM OSBORN STREET TO THATFORD AVENUE.

The Engineer's preliminary estimate of the quantities is as follows:

215 linear feet of 12-inch pipe sewer, laid complete, including all incidentals and appurtenances; per linear foot, \$1.50.....	\$322.50
78 linear feet of 6-inch house connection drain, laid complete, including all incidentals and appurtenances; per linear foot, \$0.70.....	54.60
3 manholes complete, with iron heads and covers, including all incidentals and appurtenances; per manhole, \$50.....	150.00
5 cubic yards of extra excavation, including all incidentals and appurtenances; per cubic yard, \$0.50.....	2.50

Total.....\$529.60

The time allowed for the completion of the work and full performance of the contract will be thirty (30) working days.

work and full performance of the contract will be thirty (30) working days.

The amount of security required for the faithful performance of the contract will be two hundred and fifty dollars (\$250).

The foregoing Engineer's preliminary estimates of the total cost for the completed work are to be taken as the 100 per cent. basis and test for bidding. Proposals shall each state a single percentage of such 100 per cent. (such as 95 per cent., 100 per cent. or 105 per cent.) for which all materials and work called for in the proposed contract and the notice to bidders are to be furnished to the City. Such percentage as bid for each contract shall apply to all unit items specified in the Engineer's preliminary estimate to an amount necessary to complete the work described in the contract.

Blank forms and further information may be obtained and the plans and drawings may be seen at the office of the Bureau of Sewers, 215 Montague st., Borough of Brooklyn.

L. H. FOUNDS, President.

For General Instructions to Bidders on last page, last column, of the "City Record."

BOARD OF ESTIMATE AND APPORTIONMENT.

Notices of Public Hearings.

FRANCHISE MATTERS.

PUBLIC NOTICE IS HEREBY GIVEN THAT the consideration of the communication from the Public Service Commission for the First District transmitting for approval resolution adopted by said Commission December 21, 1915, amending the route and general plan of construction for the Third Avenue Route so as to provide for a passageway and station approach in and under Pine Street for a distance of about 160 feet from the westerly building line of Nassau Street, to connect the Broad Street Station of the Broadway-Fourth Avenue Line with the New Equitable Building, which consideration was, by resolution adopted December 28, 1915 fixed for January 7, 1916, and was continued from time to time until this day, was continued until Friday, April 7, 1916, at ten o'clock A. M. in Room 16, City Hall, Borough of Manhattan, when and where all those interested will have an opportunity to appear and be heard.

JAMES D. MCGANN, Assistant Secretary, Room 1307, Municipal Building, Borough of Manhattan. Telephone, 4560 Worth.

Dated, New York, March 10, 1916. m13,a3 to 7

PUBLIC NOTICE IS HEREBY GIVEN THAT the consideration of the communication from the Public Service Commission for the First District transmitting for approval certified copy of resolutions adopted by said Commission, establishing route and general plan of construction for an additional rapid transit railway in the Borough of Brooklyn, known as "Modification of Gravesend Avenue Route," which consideration was by resolution adopted February 25, 1916 fixed for March 3, 1916, when it was continued until this day, was continued until Friday, March 24, 1916, at ten o'clock in the forenoon, in Room 16, City Hall, Borough of Manhattan, when and where all those interested will have an opportunity to appear and be heard.

JAMES D. MCGANN, Assistant Secretary, Room 1307, Municipal Building, Borough of Manhattan. Telephone, 4560 Worth.

Dated, New York, March 10, 1916. m13,20 to 24

Notices of Public Hearings.

PUBLIC IMPROVEMENT MATTERS.

NOTICE IS HEREBY GIVEN THAT THE Board of Estimate and Apportionment of The City of New York, deeming it for the public interest so to do, proposes to change the map or plan of The City of New York so as to change the grades of West 134th Street between Broadway and Riverside Drive Viaduct, Borough of Manhattan, and that a meeting of said Board will be held in the Old Council Chamber, City Hall, Borough of Manhattan, City of New York, on Friday, March 17, 1916, at 10 o'clock A. M., at which such proposed change will be considered by said Board; all of which is more particularly set forth and described in the following resolutions adopted by the Board on February 18, 1916, notice of the adoption of which is hereby given, viz.:

Resolved, That the Board of Estimate and Apportionment of The City of New York, in pursuance of the provisions of Section 442 of the Greater New York Charter, as amended, deeming it for the public interest so to do, proposes to change the map or plan of The City of New York by changing the grades of West 134th Street between Broadway and Riverside Drive Viaduct, in the Borough of Manhattan, City of New York, which proposed change is more particularly shown upon a map or plan bearing the signature of the President of the Borough and dated January 12, 1916.

Resolved, That this Board consider the proposed change at a meeting of the Board, to be held in the City Hall, Borough of Manhattan, City of New York, on the 17th day of March, 1916, at 10 o'clock A. M.

Resolved, That the Secretary of this Board cause these resolutions, and a notice to all persons affected thereby that the proposed change will be considered at a meeting of the Board to be held at the aforesaid time and place, to be published in the City Record for ten days continuously, Sundays and legal holidays excepted, prior to the 17th day of March, 1916.

Dated March 4, 1916.

JOSEPH HAAG, Secretary, Board of Estimate and Apportionment, Municipal Building. Telephone, 4560 Worth. m4,15

NOTICE IS HEREBY GIVEN THAT THE Board of Estimate and Apportionment of The City of New York, deeming it for the public interest so to do, proposes to change the map or plan of The City of New York so as to widen West 165th Street from Audubon Avenue to Amsterdam Avenue, and discontinue the public park bounded by Audubon Avenue, Croton Place and West 165th Street, Borough of Manhattan, and that a meeting of said Board will be held in the Old Council Chamber, City Hall, Borough of Manhattan, City of New York, on Friday, March 17, 1916, at 10 o'clock A. M., at which such proposed change will be considered by said Board; all of which is more particularly set forth and described in the following resolutions adopted by the Board on February 18, 1916, notice of the adoption of which is hereby given, viz.:

Resolved, That the Board of Estimate and Apportionment of The City of New York, in pursuance of the provisions of Section 442 of the Greater New York Charter, as amended, deeming it for the public interest so to do, proposes to change the map or plan of The City of New York by widening West 165th Street from Audubon Avenue to Amsterdam Avenue, and by discontinuing the public park bounded by Audubon Avenue, Croton Place and West 165th Street, in the Borough of Manhattan, City of New York, which proposed change is more particularly shown upon a map or plan bearing the signature of the Secretary of the Board of Estimate and Apportionment and dated November 30, 1915.

Resolved, That this Board consider the proposed change at a meeting of the Board, to be held in the City Hall, Borough of Manhattan, City of New York, on the 17th day of March, 1916, at 10 o'clock A. M.

Resolved, That the Secretary of this Board cause these resolutions, and a notice to all persons affected thereby that the proposed change will be considered at a meeting of the Board to be held at the aforesaid time and place, to be published in the City Record for ten days continuously, Sundays and legal holidays excepted, prior to the 17th day of March, 1916.

Dated March 4, 1916.

JOSEPH HAAG, Secretary, Board of Estimate and Apportionment, Municipal Building. Telephone, 4560 Worth. m4,15

NOTICE IS HEREBY GIVEN THAT THE Board of Estimate and Apportionment of The City of New York, deeming it for the public interest so to do, proposes to change the map or plan of The City of New York so as to change the grade of East 173rd Street between 3rd Avenue and Fulton Avenue, in the Borough of The Bronx, City of New York, which proposed change is more particularly shown upon a map or plan bearing the signature of the President of the Borough and dated October 21, 1915.

Resolved, That this Board consider the proposed change at a meeting of the Board, to be held in the City Hall, Borough of Manhattan, City of New York, on the 17th day of March, 1916, at 10 o'clock A. M.

Resolved, That the Secretary of this Board cause these resolutions, and a notice to all persons affected thereby that the proposed change will be considered at a meeting of the Board to be held at the aforesaid time and place, to be published in the City Record for ten days continuously, Sundays and legal holidays excepted, prior to the 17th day of March, 1916.

Dated March 4, 1916.

JOSEPH HAAG, Secretary, Board of Estimate and Apportionment, Municipal Building. Telephone, 4560 Worth. m4,15

NOTICE IS HEREBY GIVEN THAT THE Board of Estimate and Apportionment of The City of New York, deeming it for the public interest so to do, proposes to change the map or plan of The City of New York so as to discontinue Edenwald Avenue between Bronxwood Avenue and East 233rd Street, and change the grades of Bronxwood Avenue between Bussing Avenue and East 232nd Street, and of East 233rd Street between Bronxwood Avenue and Paulding Avenue, Borough of The Bronx, and that a meeting of said Board will be held in the Old Council Chamber, City Hall, Borough of Manhattan, City of New York, on Friday, March 17, 1916, at 10 o'clock A. M., at which such proposed change will be considered by said Board; all of which is more particularly set forth and described in the following resolutions adopted by the Board on February 18, 1916, notice of the adoption of which is hereby given, viz.:

Resolved, That the Board of Estimate and Apportionment of The City of New York, in pursuance of the provisions of Section 442 of the Greater New York Charter, as amended, deeming it for the public interest so to do, proposes to change the map or plan of The City of New York by discontinuing Edenwald Avenue between Bronxwood Avenue and East 233rd Street, and by changing the grades of Bronxwood Avenue between Bussing Avenue and East 232nd Street, and of East 233rd Street between Bronxwood Avenue and Paulding Avenue, in the Borough of The Bronx, City of New York, which proposed change is more particularly shown upon a map or plan bearing the signature of the President of the Borough and dated September 20, 1915.

Resolved, That this Board consider the proposed change at a meeting of the Board, to be held in the City Hall, Borough of Manhattan, City of New York, on the 17th day of March, 1916, at 10 o'clock A. M.

Resolved, That the Secretary of this Board cause these resolutions, and a notice to all persons affected thereby that the proposed change will be considered at a meeting of the Board to be held at the aforesaid time and place, to be published in the City Record for ten days continuously, Sundays and legal holidays excepted, prior to the 17th day of March, 1916.

Dated March 4, 1916.

JOSEPH HAAG, Secretary, Board of Estimate and Apportionment, Municipal Building. Telephone, 4560 Worth. m4,15

NOTICE IS HEREBY GIVEN THAT THE Board of Estimate and Apportionment of The City of New York, deeming it for the public interest so to do, proposes to change the map or plan of The City of New York so as to change the grades of the street system within the territory bounded by Roosevelt Avenue, Gleane Street, Britton Avenue, Ithaca Street, Baxter Avenue and 26th Street, Borough of Queens, and that a meeting of said Board will be held in the Old Council Chamber, City Hall, Borough of Manhattan, City of New York, on Friday, March 17, 1916, at 10 o'clock A. M., at which such proposed change will be considered by said Board; all of which is more particularly set forth and described in the following resolutions adopted by the Board on February 18, 1916, notice of the adoption of which is hereby given, viz.:

Resolved, That the Board of Estimate and Apportionment of The City of New York, in pursuance of the provisions of Section 442 of the Greater New York Charter, as amended, deeming it for the public interest so to do, proposes to change the map or plan of The City of New York by changing the grades of the street system within the territory bounded by Roosevelt Avenue, Gleane Street, Britton Avenue, Ithaca Street, Baxter Avenue and 26th Street, in the Borough of Queens, City of New York, which proposed change is more particularly shown upon a map or plan bearing the signature of the President of the Borough and dated April 30, 1915.

Resolved, That this Board consider the proposed change at a meeting of the Board, to be held in the City Hall, Borough of Manhattan, City of New York, on the 17th day of March, 1916, at 10 o'clock A. M.

Resolved, That the Secretary of this Board cause these resolutions, and a notice to all persons affected thereby that the proposed change will be considered at a meeting of the Board to be held at the aforesaid time and place, to be published in the City Record for ten days continuously, Sundays and legal holidays excepted, prior to the 17th day of March, 1916.

Dated March 4, 1916.

JOSEPH HAAG, Secretary, Board of Estimate and Apportionment, Municipal Building. Telephone, 4560 Worth. m4,15

NOTICE IS HEREBY GIVEN THAT THE Board of Estimate and Apportionment of The City of New York, deeming it for the public interest so to do, proposes to change the map or plan of The City of New York so as to establish lines and grades for 195th Street from 98th Avenue (Sagamore Avenue) to 99th Avenue (Atlantic Avenue), Borough of Queens, and that a meeting of said Board will be held in the Old Council Chamber, City Hall, Borough of Manhattan, City of New York, on Friday, March 17, 1916, at 10 o'clock A. M., at which such proposed change will be considered by said Board; all of which is more particularly set forth and described in the following resolutions adopted by the Board on February 18, 1916, notice of the adoption of which is hereby given, viz.:

Resolved, That the Board of Estimate and Apportionment of The City of New York, in pursuance of the provisions of Section 442 of the Greater New York Charter, as amended, deeming it for the public interest so to do, proposes to change the map or plan of The City of New York by establishing lines and grades for 195th Street from 98th Avenue (Sagamore Avenue) to 99th Avenue (Atlantic Avenue), in the Borough of Queens, City of New York, which proposed change is more particularly shown upon a map or plan bearing the signature of the President of the Borough and dated December 11, 1915.

Resolved, That this Board consider the proposed change at a meeting of the Board, to be held in the City Hall, Borough of Manhattan, City of New York, on the 17th day of March, 1916, at 10 o'clock A. M.

Resolved, That the Secretary of this Board cause these resolutions, and a notice to all persons affected thereby that the proposed change will be considered at a meeting of the Board to be held at the aforesaid time and place, to be published in the City Record for ten days continuously, Sundays and legal holidays excepted, prior to the 17th day of March, 1916.

Dated March 4, 1916.

JOSEPH HAAG, Secretary, Municipal Building. Telephone, 4560 Worth. m4,15

lines and grades for 195th Street from 98th Avenue (Sagamore Avenue) to 99th Avenue (Atlantic Avenue), Borough of Queens, and that a meeting of said Board will be held in the Old Council Chamber, City Hall, Borough of Manhattan, City of New York, on Friday, March 17, 1916, at 10 o'clock A. M., at which such proposed change will be considered by said Board; all of which is more particularly set forth and described in the following resolutions adopted by the Board on February 18, 1916, notice of the adoption of which is hereby given, viz.:

Resolved, That the Board of Estimate and Apportionment of The City of New York, in pursuance of the provisions of Section 442 of the Greater New York Charter, as amended, deeming it for the public interest so to do, proposes to change the map or plan of The City of New York by establishing lines and grades for 195th Street from 98th Avenue (Sagamore Avenue) to 99th Avenue (Atlantic Avenue), in the Borough of Queens, City of New York, which proposed change is more particularly shown upon a map or plan bearing the signature of the President of the Borough and dated December 11, 1915.

Resolved, That this Board consider the proposed change at a meeting of the Board, to be held in the City Hall, Borough of Manhattan, City of New York, on the 17th day of March, 1916, at 10 o'clock A. M.

Resolved, That the Secretary of this Board cause these resolutions, and a notice to all persons affected thereby that the proposed change will be considered at a meeting of the Board to be held at the aforesaid time and place, to be published in the City Record for ten days continuously, Sundays and legal holidays excepted, prior to the 17th day of March, 1916.

Dated March 4, 1916.

JOSEPH HAAG, Secretary, Board of Estimate and Apportionment, Municipal Building. Telephone, 4560 Worth. m4,15

NOTICE IS HEREBY GIVEN THAT THE Board of Estimate and Apportionment of The City of New York, deeming it for the public interest so to do, proposes to change the map or plan of The City of New York so as to change the lines of the street system within the territory bounded by Caldwell Avenue, Juniper Avenue, Helen Place, Lisbet Place, Eliot Avenue and Harriet Avenue, and adjust the dimensions of the angle at the westerly intersection of Brown Place and Caldwell Avenue, Borough of Queens, and that a meeting of said Board will be held in the Old Council Chamber, City Hall, Borough of Manhattan, City of New York, on Friday, March 17, 1916, at 10 o'clock A. M., at which such proposed change will be considered by said Board; all of which is more particularly set forth and described in the following resolutions adopted by the Board on February 18, 1916, notice of the adoption of which is hereby given, viz.:

Resolved, That the Board of Estimate and Apportionment of The City of New York, in pursuance of the provisions of Section 442 of the Greater New York Charter, as amended, deeming it for the public interest so to do, proposes to change the map or plan of The City of New York by changing the lines of the street system within the territory bounded by Caldwell Avenue, Juniper Avenue, Helen Place, Lisbet Place, Eliot Avenue and Harriet Avenue, and adjusting the dimensions of the angle at the westerly intersection of Brown Place and Caldwell Avenue, in the Borough of Queens, City of New York, which proposed change is more particularly shown upon a map or plan bearing the signature of the President of the Borough and dated September 29, 1915.

Resolved, That this Board consider the proposed change at a meeting of the Board, to be held in the City Hall, Borough of Manhattan, City of New York, on the 17th day of March, 1916, at 10 o'clock A. M.

Resolved, That the Secretary of this Board cause these resolutions, and a notice to all persons affected thereby that the proposed change will be considered at a meeting of the Board to be held at the aforesaid time and place, to be published in the City Record for ten days continuously, Sundays and legal holidays excepted, prior to the 17th day of March, 1916.

Dated March 4, 1916.

JOSEPH HAAG, Secretary, Board of Estimate and Apportionment, Municipal Building. Telephone, 4560 Worth. m4,15

NOTICE IS HEREBY GIVEN THAT AT THE meeting of the Board of Estimate and Apportionment held on February 18, 1916, the following resolutions were adopted:

Whereas, The Board of Estimate and Apportionment of The City of New York is considering the advisability of instituting proceedings to acquire title to the real property required for the opening and extending of Cedar Place from Sullivan Street to Malbone Street, in the Borough of Brooklyn, City of New York; and Whereas, The Board of Estimate and Apportionment is authorized and required at the time of the adoption of the resolution directing the institution of proceedings to acquire title to the real property required for the foregoing improvement to fix and determine upon an area or areas of assessment for benefit for said proceedings;

Resolved, That the Board of Estimate and Apportionment, in pursuance of the provisions of Section 973 of the Greater New York Charter, as amended, hereby gives notice that the proposed area of assessment for benefit in these proceedings is as follows:

Beginning at a point on the northerly line of Malbone Street where it is intersected by a line bisecting the angle formed by the intersection of the prolongations of the easterly line of Franklin Avenue and the westerly line of Cedar Place as these streets are laid out between Sullivan Street and Malbone Street, and running thence northwardly along the said bisecting line to the intersection with the northerly line of Sullivan Street; thence northwardly at right angles to Sullivan Street a distance of 100 feet thence eastwardly and parallel with Sullivan Street to the intersection with a line at right angles to Sullivan Street and passing through a point on its southerly side where it is intersected by the prolongation of a line distant 100 feet easterly from and parallel with the easterly line of Cedar Place as this street is laid out between Sullivan Street and Malbone Street, the said distance being measured at right angles to Cedar Place; thence southwardly along the said line at right angles to Sullivan Street to the intersection with its southerly side; thence southwardly along the said line parallel with Cedar Place and along the prolongations of the said line to the intersection with the southerly line of Malbone Street; thence southwardly at right angles to Malbone Street a distance of 100 feet; thence westwardly and parallel with Malbone Street to the intersection with a line at right angles to Malbone Street and passing through the point of beginning; thence northwardly along the said line at right angles to Malbone Street to the point or place of beginning.

Resolved, That this Board consider the proposed area of assessment at a meeting of the Board to be held in The City of New York, Borough of Manhattan, in the City Hall, on Friday, March 17, 1916, at 10 o'clock A. M., and that at the same time and place a public hearing thereon will then and there be had.

Resolved, That the Secretary of this Board cause these resolutions and a notice to all persons affected thereby to be published in The City Record and in the Corporation Newspapers for ten days, exclusive of Sundays and legal holidays, prior to Friday, March 17, 1916.

Dated March 4, 1916.

JOSEPH HAAG, Secretary, Municipal Building. Telephone, 4560 Worth. m4,15

NOTICE IS HEREBY GIVEN THAT AT THE meeting of the Board of Estimate and Apportionment held on February 18, 1916, the following resolutions were adopted:

Whereas, the Board of Estimate and Apportionment, under resolutions adopted on January 26, 1911, January 8, 1915, and December 3, 1915, authorized a proceeding for acquiring title to Corona Avenue from Hampton Street to Rodman Street, Borough of Queens; and

Whereas, the Board is considering the advisability of further amending the said proceeding so as to conform to a map or plan adopted by the Board of Estimate and Apportionment January 21, 1916, and approved by the Mayor on January 25, 1916, in which Lurting Street was discontinued in the block between Junction Avenue and Corona Avenue, this incidentally involving the fixing of the northerly line of Corona Avenue across the former intersection with Lurting Street; the amendment now proposed providing for the acquisition of title to Corona Avenue from Hampton Street to Rodman Street, as said Corona Avenue is now laid out upon the map or plan of the City of New York;

Resolved, that the Board of Estimate and Apportionment, in pursuance of the provisions of the Greater New York Charter, as amended, hereby gives notice that the following is the proposed area of assessment for benefit in this proposed amended proceeding:

Beginning at a point on the southerly property line of the Long Island Railroad where it is intersected by a line at right angles to Corona Avenue, and passing through a point on its northwesterly side, midway between Hampton Street and Neil Place, and running thence eastwardly along the said property line of the Long Island Railroad to the intersection with a line midway between Way Avenue and Alburis Avenue; thence southwardly along the said line midway between Way Avenue and Alburis Avenue to the intersection with a line midway between Lurting Street and Merritt Street; thence eastwardly along the said line midway between Lurting Street and Merritt Street to a point distant 600 feet north-easterly from the northeasterly line of Corona Avenue, the said distance being measured at right angles to Corona Avenue, thence southeasterly and always distant 600 feet northeasterly from and parallel with the northeasterly line of Corona Avenue and the prolongations thereof to the intersection with the prolongation of the northerly line of Rodman Street; thence southwardly along a line at right angles to Rodman Street to the intersection with the prolongation of a line midway between Tredwell Street and Urquhart Street; thence westwardly along the said line midway between Tredwell Street and Urquhart Street and along the prolongations of the said line to the intersection with a line parallel with Seminole Avenue and passing through a point on the southerly line of Scudder Street, where it is intersected by the prolongation of a line midway between Van Doren Street and Waldron Street; thence northwardly along the said line parallel with Seminole Avenue to the southerly line of Scudder Street; thence northwardly along the said line midway between Van Doren Street and Waldron Street and along the prolongation of the said line to a point distant 600 feet southwesterly from the southwesterly line of Corona Avenue, the said distance being measured at right angles to Corona Avenue; thence generally northwesterly and always distant 600 feet southwesterly from and parallel with the southwesterly line of Corona Avenue and the prolongations thereof to the intersection with the prolongation of a line midway between Gerry Avenue and Maurice Avenue; thence westwardly along the said line midway between Gerry Avenue and Maurice Avenue and along the prolongation of the said line to the intersection with the prolongation of a line midway between Etna Place and Medina Place; thence northwardly along the said line midway between Etna Place and Medina Place and along the prolongations of the said line to the intersection with a line at right angles to Corona Avenue, and passing through the point of beginning; thence northwardly along the said line at right angles to Corona Avenue to the point or place of beginning.

Resolved, that this Board consider the proposed area of assessment at a meeting of the Board to be held in the City of New York, Borough of Manhattan, in the City Hall, on Friday, March 17, 1916, at 10 o'clock a. m., and that at the same time and place a public hearing thereon will then and there be had.

Resolved, that the Secretary of this Board cause these resolutions and a notice to all persons affected thereby to be published in the City Record for ten days, exclusive of Sundays and legal holidays, prior to March 17, 1916.

Dated March 4, 1916.
JOSEPH HAAG, Secretary, Municipal Building. Telephone, 4560 Worth. m4,15

NOTICE IS HEREBY GIVEN THAT AT THE meeting of the Board of Estimate and Apportionment held on February 18, 1916, the following resolutions were adopted:

Whereas, the Board of Estimate and Apportionment is considering a Tentative Plan showing proposed lines and grades for Riverside Drive West from West 155th Street to Riverside Drive East, about opposite West 177th Street; a proposed change in the lines and grades of West 158th Street between Riverside Drive West and Riverside Drive East; proposed lines for West 171st Street from Riverside Drive West to Riverside Drive East; and a proposed change in the grade of Audubon Place from Riverside Drive East to West 157th Street; and a proposed change in the grade of Riverside Drive East from West 157th Street to a point about 300 feet north of West 158th Street, in the Borough of Manhattan, City of New York; the said Tentative Plan bearing the signature of the Secretary of the Board of Estimate and Apportionment and date of February 18, 1916.

Resolved, that this Board hold an informal hearing on the said Tentative Plan at a meeting of the Board to be held in the City Hall, Borough of Manhattan, City of New York, on Friday, March 17, 1916, at 10 o'clock a. m.

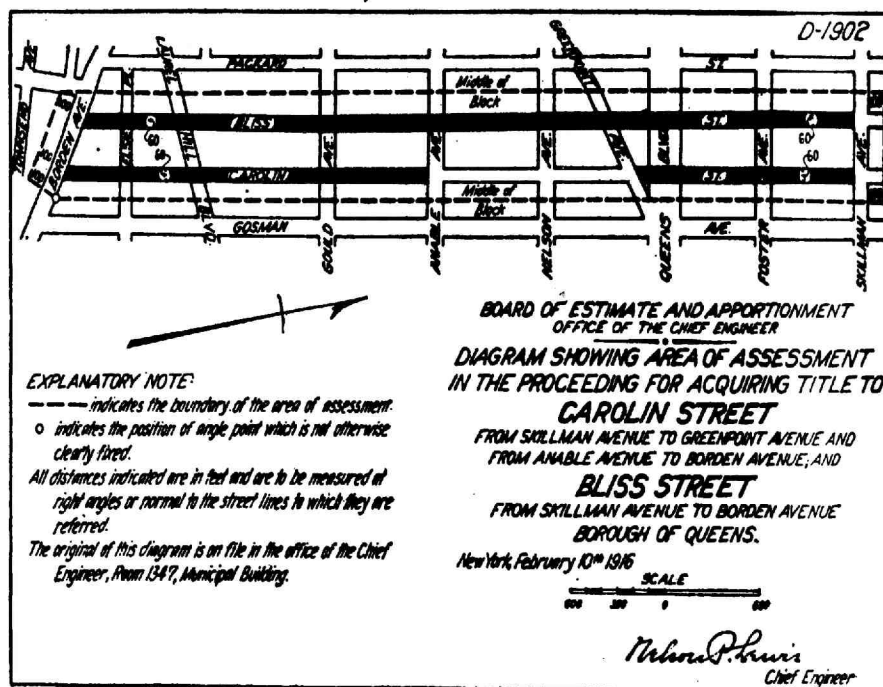
Dated March 4, 1916.
JOSEPH HAAG, Secretary, Municipal Building. Telephone, 4560 Worth. m4,15

NOTICE IS HEREBY GIVEN THAT AT THE meeting of the Board of Estimate and Apportionment held on February 18, 1916, the following resolutions were adopted:

Whereas, The Board of Estimate and Apportionment of The City of New York is considering the advisability of instituting proceedings to acquire title to the real property required for the opening and extending of Bliss Street from Skillman Avenue to Borden Avenue; and

Whereas, The Board of Estimate and Apportionment is authorized and required at the time of the adoption of the resolution directing the institution of proceedings to acquire title to the real property required for the foregoing improvement to fix and determine upon an area or areas of assessment for benefit for said proceedings.

Resolved, That the Board of Estimate and Apportionment, in pursuance of Section 973 of the Greater New York Charter, as amended, hereby gives notice that the proposed area of assessment for benefit in these proceedings is as shown on the following diagram:



Resolved, That this Board consider the proposed area of assessment at a meeting of the Board to be held in The City of New York, Borough of Manhattan, in the City Hall, on Friday, March 17, 1916, at 10 o'clock a. m., and that at the same time and place a public hearing thereon will then and there be had.

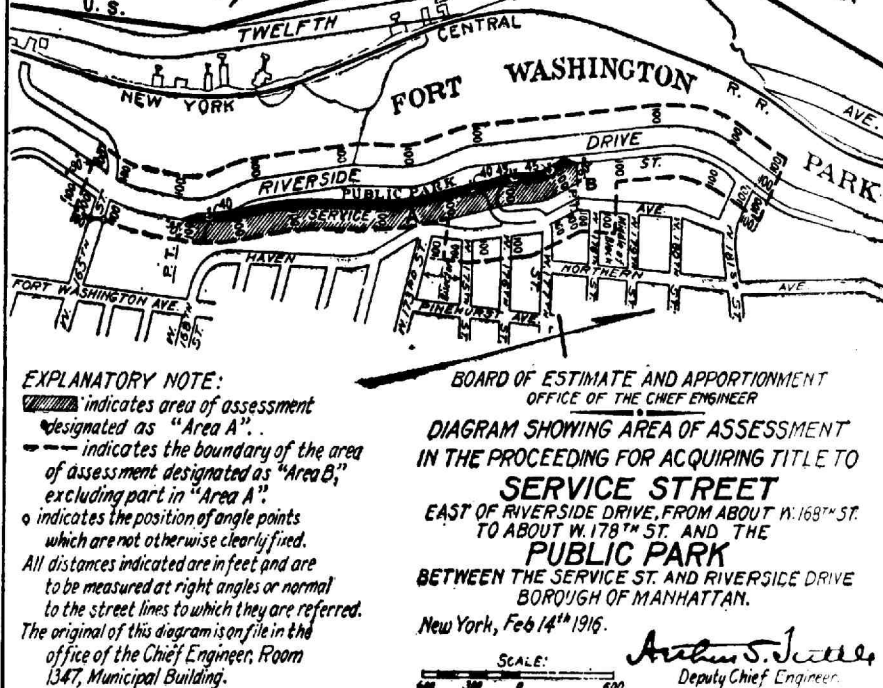
Resolved, That the Secretary of this Board cause these resolutions and a notice to all persons affected thereby to be published in the City Record for ten days, exclusive of Sundays and legal holidays, prior to Friday, March 17, 1916.

Dated March 4, 1916.

JOSEPH HAAG, Secretary, Municipal Building. Telephone, 4560 Worth. m4,15

NOTICE IS HEREBY GIVEN THAT AT THE meeting of the Board of Estimate and Apportionment held on February 25, 1916, the following resolutions were adopted:

Whereas, The Board of Estimate and Apportionment of The City of New York is considering the advisability of instituting proceedings to



Resolved, That this Board consider the proposed area of assessment at a meeting of the Board to be held in The City of New York, Borough of Manhattan, in the City Hall, on Friday, March 17, 1916, at 10 o'clock a. m., and that at the same time and place a public hearing thereon will then and there be had.

Resolved, That the Secretary of this Board cause these resolutions and a notice to all persons affected thereby to be published in the City Record for ten days, exclusive of Sundays and legal holidays, prior to Friday, March 17, 1916.

Dated March 4, 1916.

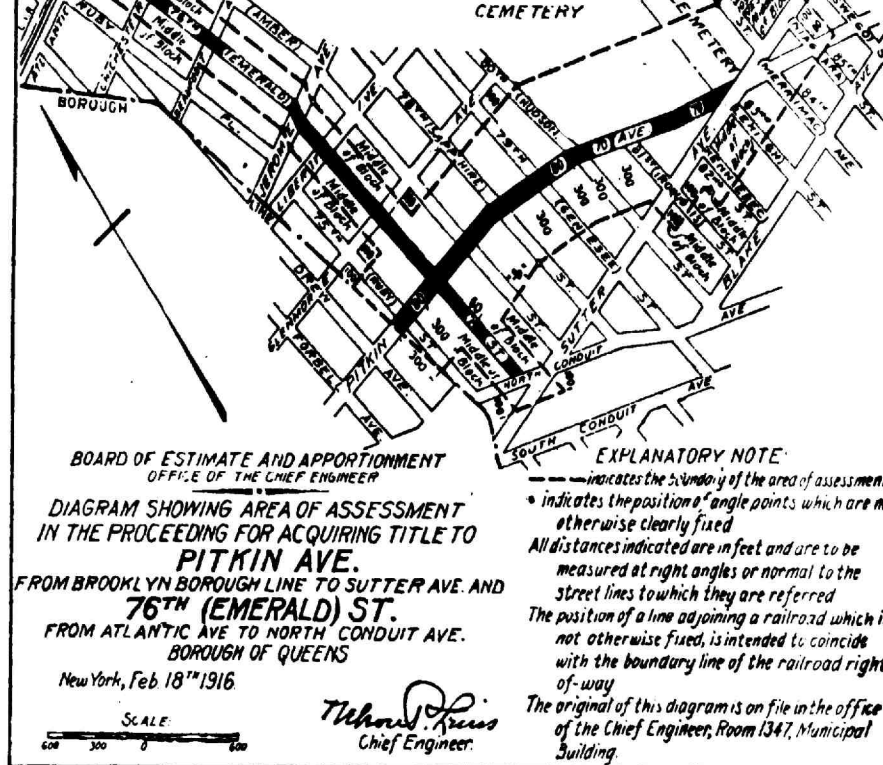
JOSEPH HAAG, Secretary, Municipal Building. Telephone, 4560 Worth. m4,15

NOTICE IS HEREBY GIVEN THAT AT THE meeting of the Board of Estimate and Apportionment held on February 25, 1916, the following resolutions were adopted:

Whereas, The Board of Estimate and Apportionment of The City of New York is considering the advisability of instituting proceedings to acquire title to the real property required for the opening and extending of Seventy-sixth Street (Emerald Street) from Atlantic Avenue to North Conduit Avenue, and Pitkin Avenue from the Brooklyn Borough Line to Sutter Avenue, in the Borough of Queens, City of New York; and

Whereas, The Board of Estimate and Apportionment is authorized and required at the time of the adoption of the resolution directing the institution of proceedings to acquire title to the real property required for the foregoing improvement to fix and determine upon an area or areas of assessment for benefit for said proceedings.

Resolved, That the Board of Estimate and Apportionment, in pursuance of the provisions of Section 973 of the Greater New York Charter, as amended, hereby gives notice that the proposed area of assessment for benefit in these proceedings is as shown on the following diagram:



Resolved, That this Board consider the proposed area of assessment at a meeting of the Board to be held in The City of New York, Borough of Manhattan, in the City Hall, on Friday, March 17, 1916, at 10 o'clock a. m., and that at the same time and place a public hearing thereon will then and there be had.

Resolved, That the Secretary of this Board

acquire title to the real property required for the opening and extending of The Service Street located on the easterly side of Riverside Drive, extending from a point near West 168th Street to a point near West 178th Street, together with the Public Park intervening between the Service Street and Riverside Drive, in the Borough of Manhattan, City of New York; and

Whereas, The Board of Estimate and Apportionment is authorized and required at the time of the adoption of the resolution directing the institution of proceedings to acquire title to the real property required for the foregoing improvement to fix and determine upon an area or areas of assessment for benefit for said proceedings.

Resolved, That the Board of Estimate and Apportionment, in pursuance of the provisions of Section 973 of the Greater New York Charter, as amended, hereby gives notice that the proposed area of assessment for benefit in these proceedings is as shown on the following diagram:

BOROUGH OF THE BRONX.

Proposals.

SEALED BIDS OR ESTIMATES WILL BE received by the President of the Borough of The Bronx, at his office, Municipal Building, Crotona Park, 177th St. and 3rd Ave., until 10.30 a. m., on

THURSDAY, MARCH 30, 1916.

NO. 1. CONSTRUCTING SEWERS AND APPURTENANCES IN WESTCHESTER AVENUE FROM EXISTING SEWER AT WESTCHESTER SQUARE TO BLONDELL AVENUE; BLONDELL AVENUE, BETWEEN WESTCHESTER AVENUE AND POPLAR STREET; THE PROPERTY OF THE N. Y. N. H. & H. R. CO. BETWEEN POPLAR STREET AND SACKET AVENUE; SACKET AVENUE, BETWEEN HERING AVENUE AND EASTCHESTER ROAD; EASTCHESTER ROAD, BETWEEN SACKET AVENUE AND SEYMOUR AVENUE; SEYMOUR AVENUE, BETWEEN EASTCHESTER ROAD AND ALLERTON AVENUE; ALLERTON AVENUE, BETWEEN SEYMOUR AVENUE AND WILSON AVENUE; WILSON AVENUE, BETWEEN ALLERTON AVENUE AND ADEE AVENUE; ADEE AVENUE, BETWEEN WILSON AVENUE AND THROOP AVENUE; THROOP AVENUE, BETWEEN ADEE AVENUE AND BURKE AVENUE; BURKE AVENUE, BETWEEN THROOP AVENUE AND WHITE PLAINS ROAD, TOGETHER WITH ALL WORK INCIDENTAL THERETO.

The Engineer's estimate of the work is as follows:

1,656 Linear feet of Single Concrete Sewer, 11' 0" x 8' 0".
1,889 Linear feet of Single Concrete Sewer, 7' 6" x 8' 0".
10 Linear feet of Triple Concrete Sewer, 11' 0" x 8' 0".
45 Linear feet of Double Concrete Sewer, 8' 0" x 6' 6".
163 Linear feet of Double Concrete Sewer, 7' 6" x 8' 0".
17 Linear feet of Double Concrete Sewer, 7' 3" x 8' 0".
597 Linear feet of Single Concrete Sewer, 12' 9" x 8' 0".
100 Linear feet of Single Concrete Sewer, 12' 9" x 7' 0".
1,307 Linear feet of Single Concrete Sewer, 12' 0" x 8' 0".
1,593 Linear feet of Single Concrete Sewer, 11' 3" x 8' 0".
772 Linear feet of Single Concrete Sewer, 10' 9" x 8' 0".
801 Linear feet of Single Concrete Sewer, 9' 6" x 8' 0".
664 Linear feet of Single Concrete Sewer, 9' 3" x 8' 0".
1,583 Linear feet of Single Concrete Sewer, 7' 3" x 8' 0".
760 Linear feet of Single Concrete Sewer, 7' 6" x 7' 0".
536 Linear feet of Single Concrete Sewer, 7' 0" x 7' 0".
539 Linear feet of Single Concrete Sewer, 4' 3" x 5' 0".
1,388 Linear feet of Single Concrete Sewer, 4' 0" x 4' 9".
520 Linear feet of Single Concrete Sewer, 3' 9" x 4' 6".
260 Linear feet of Single Concrete Sewer, 3' 6" x 4' 3".
258 Linear feet of Single Concrete Sewer, 3' 6" x 4' 0".
21 Linear feet of Single Concrete Sewer, 3' 3" diameter.
139 Linear feet of Single Concrete Sewer, 3' 0" diameter.
410 Linear feet of Vitrified Pipe Sewer, 30-inch.
116 Linear feet of Vitrified Pipe Sewer, 24-inch.
83 Linear feet of Vitrified Pipe Sewer, 20-inch.
253 Linear feet of Vitrified Pipe Sewer, 18-inch.
570 Linear feet of Vitrified Pipe Sewer, 15-inch.
1,100 Linear feet of Vitrified Pipe Sewer, 12-inch.
1,118 Linear feet of Basin Connections.
1,150 Linear feet of Vitrified Pipe Drains, 12-inch to 24-inch.
1,461 Spurs for House Connections.
6,350 Linear feet of Risers.
123 Manholes.
29 Receiving Basins, Type B.
4 Receiving Basins, Type C.
2 Inlets, Type C.
51,000 Cubic Yards of Rock Excavation.
1,310 Cubic Yards of Concrete, Class B.
215 Cubic Yards of Concrete, Class C.
20,500 pounds of Steel Reinforcement Bars.
75,000 Feet (B. M.) of Timber Sheeting.
1 Overflow Chamber.
3,325 Linear feet of Guard Rail.
250 Cubic Yards of Dry Rubble Masonry.
The time allowed for the full completion of the work herein described will be 400 consecutive working days.

The amount of security required for the performance of the contract will be Two hundred and twenty-five thousand dollars (\$225,000).

NO. 2. CONSTRUCTING SEWERS AND APPURTENANCES IN WESTCHESTER AVENUE FROM EXISTING SEWER AT WESTCHESTER SQUARE TO BLONDELL AVENUE; BLONDELL AVENUE, BETWEEN WESTCHESTER AVENUE AND POPLAR STREET; THE PROPERTY OF THE N. Y. N. H. & H. R. CO. BETWEEN POPLAR STREET AND SACKET AVENUE; SACKET AVENUE, BETWEEN HERING AVENUE AND EASTCHESTER ROAD; EASTCHESTER ROAD, BETWEEN SACKET AVENUE AND SEYMOUR AVENUE, TOGETHER WITH ALL WORK INCIDENTAL THERETO.

The Engineer's estimate of the work is as follows:

10 Linear feet of Triple Concrete Sewer, 11' 0" x 8' 0".
45 Linear feet of Double Concrete Sewer, 8' 0" x 6' 6".
597 Linear feet of Single Concrete Sewer, 12' 9" x 8' 0".
100 Linear feet of Single Concrete Sewer, 12' 9" x 7' 0".
1,656 Linear feet of Single Concrete Sewer, 11' 0" x 8' 0".
3 Linear feet of Vitrified Pipe Sewer, 18-inch.
3 Linear feet of Vitrified Pipe Sewer, 15-inch.
105 Linear feet of Vitrified Pipe Sewer, 12-inch.
125 Linear feet of Basin Connections.
150 Linear feet of Vitrified Pipe Drains, 12-inch to 24-inch.
146 Spurs for House Connections.
150 Linear feet of Risers.
14 Manholes.
4 Receiving Basins, Type B.
4 Receiving Basins, Type C.
2 Inlets, Type C.
5,000 Cubic Yards of Rock Excavation.
750 Cubic Yards of Concrete, Class B.
10 Cubic Yards of Concrete, Class C.
12,000 Pounds of Steel Reinforcement Bars.
60,000 Feet (B. M.) of Timber Sheeting.
1 Overflow Chamber.
1,500 Linear feet of Guard Rail.
50 Cubic Yards of Dry Rubble Masonry.
The time allowed for the full completion of the work herein described will be 250 consecutive working days.

The amount of security required for the per-

formance of the contract will be forty-five thousand Dollars (\$45,000).

NO. 3. CONSTRUCTING SEWER AND APPURTENANCES IN SEYMOUR AVENUE, BETWEEN EASTCHESTER ROAD AND ALBERTON AVENUE, TOGETHER WITH ALL WORK INCIDENTAL THERETO.

The Engineer's estimate of the work is as follows:

1,889 Linear Feet of Single Concrete Sewer, 7' 6" x 8' 0".
447 Linear feet of Single Concrete Sewer, 7' 3" x 8' 0".
163 Linear feet of Double Concrete Sewer, 7' 6" x 8' 0".
17 Linear feet of Double Concrete Sewer, 7' 3" x 8' 0".
1,307 Linear feet of Single Concrete Sewer, 12' 0" x 8' 0".
1,593 Linear feet of Single Concrete Sewer, 11' 3" x 8' 0".
21 Linear feet of Single Concrete Sewer, 3' 3" diameter.
42 Linear feet of Single Concrete Sewer, 3' 0" diameter.
152 Linear feet of Vitrified Pipe Sewer, 30-inch.
36 Linear feet of Vitrified Pipe Sewer, 24-inch.
28 Linear feet of Vitrified Pipe Sewer, 20-inch.
93 Linear feet of Vitrified Pipe Sewer, 18-inch.
8 Linear feet of Vitrified Pipe Sewer, 15-inch.
170 Linear feet of Vitrified Pipe Sewer, 12-inch.

68 Linear feet of Basin Connections.
500 Linear feet of Vitrified Pipe Drains, 12" to 24".
510 Spurs for House Connections.
3,200 Linear feet of Risers.
41 Manholes.

6 Receiving Basins, Type B.
23,500 Cubic Yards of Rock Excavation.
200 Cubic Yards of Concrete, Class B.
35 Cubic Yards of Concrete, Class C.
6,500 Pounds of Steel Reinforcement Bars.
10,000 Feet (B. M.) of Timber Sheeting.
1,225 Linear feet of Guard Rail.
100 Cubic Yards of Dry Rubble Masonry.

The time allowed for the full completion of the work herein described will be 400 consecutive working days.

The amount of security required for the performance of the contract will be Ninety thousand Dollars (\$90,000).

NO. 4. CONSTRUCTING SEWERS AND APPURTENANCES IN ALBERTON AVENUE, BETWEEN SEYMOUR AVENUE AND WILSON AVENUE, WILSON AVENUE, BETWEEN ALBERTON AVENUE AND ADEE AVENUE, ADEE AVENUE, BETWEEN WILSON AVENUE AND THROOP AVENUE, THROOP AVENUE, BETWEEN ADEE AVENUE AND BURKE AVENUE, BURKE AVENUE, BETWEEN THROOP AVENUE AND WHITE PLAINS ROAD, TOGETHER WITH ALL WORK INCIDENTAL THERETO.

The Engineer's estimate of the work is as follows:

772 Linear feet of Single Concrete Sewer, 10' 9" x 8' 0".
801 Linear feet of Single Concrete Sewer, 9' 6" x 8' 0".
664 Linear feet of Single Concrete Sewer, 9' 3" x 8' 0".
1,136 Linear feet of Single Concrete Sewer, 7' 3" x 8' 0".
760 Linear feet of Single Concrete Sewer, 7' 6" x 7' 0".
536 Linear feet of Single Concrete Sewer, 7' 0" x 7' 0".
539 Linear feet of Single Concrete Sewer, 4' 3" x 5' 0".
1,388 Linear feet of Single Concrete Sewer, 4' 0" x 4' 9".
520 Linear feet of Single Concrete Sewer, 3' 9" x 4' 6".
260 Linear feet of Single Concrete Sewer, 3' 6" x 4' 3".
258 Linear feet of Single Concrete Sewer, 3' 6" x 4' 0".
97 Linear feet of Single Concrete Sewer, 3' 0" Diameter.

258 Linear feet of Vitrified Pipe Sewer, 30-inch.
80 Linear feet of Vitrified Pipe Sewer, 24-inch.
55 Linear feet of Vitrified Pipe Sewer, 20-inch.
157 Linear feet of Vitrified Pipe Sewer, 18-inch.

559 Linear feet of Vitrified Pipe Sewer, 15-inch.
825 Linear feet of Vitrified Pipe Sewer, 12-inch.

925 Linear feet of Basin Connections.
500 Linear feet of Vitrified Pipe Drains, 12-inch to 24-inch.
805 Spurs for House Connections.
3,000 Linear feet of Risers.
68 Manholes.

19 Receiving Basins, Type B.
22,500 Cubic Yards of Rock Excavation.
360 Cubic Yards of Concrete, Class B.
170 Cubic Yards of Concrete, Class C.
2,000 Pounds of Steel Reinforcement Bars.
5,000 Feet (B. M.) of Timber Sheeting.
600 Linear Feet of Guard Rail.
100 Cubic Yards of Dry Rubble Masonry.

The time allowed for the full completion of the work herein described will be 400 consecutive working days.

The amount of security required for the performance of the contract will be Ninety Thousand Dollars (\$90,000).

Blank forms of bids or estimates upon which bids must be made can be obtained upon application therefor, the plans and specifications may be seen and other information obtained at said office. DOUGLAS MATHEWSON, President.

See General Instructions to Bidders on last page, last column, of the "City Record."

DEPARTMENT OF EDUCATION.

Proposals.

SEALED BIDS OR ESTIMATES WILL BE received by the Superintendent of School Supplies, at the office of the Department of Education, Park Ave. and 59th St., Manhattan, until 11 a. m., on

FRIDAY, MARCH 24, 1916.
FOR FURNISHING AND DELIVERING CHEMICALS FOR THE DAY AND EVENING HIGH SCHOOLS OF THE CITY OF NEW YORK FOR THE YEAR ENDING DECEMBER 31, 1916.

The time for the delivering of the articles, materials and supplies and the performance of the contract is by or before December 31, 1916. The amount of security required for the faithful performance of the contract is thirty (30%) per cent. of the amount of the bid or estimate.

Bidder must enter his price under the separate headings, and in estimating the amount of his bid, upon which security will be required, said security must be based on the highest price quoted on each item.

The bidder will state the price of each item or article contained in the specifications or schedules herein contained or hereto annexed, per pound, dozen, gallon, yard or other unit of measure, by which the bids will be tested. Award will be made to the lowest bidder on each item whose sample is equal to the sample referred to by catalogue number. The said reference is made only as a means of briefly describing the article called for.

Delivery will be required to be made at the

time and in the manner and in such quantities as may be directed.

Bids must be submitted in duplicate, each in a separate envelope.

No bid will be accepted unless this provision is complied with.

Blank forms and further information may be obtained at the office of the Superintendent of School Supplies, Board of Education, the Borough of Manhattan, southwest corner of Park Ave. and 59th St.

PATRICK JONES, Superintendent of School Supplies.

Dated March 13, 1916. m13,24

See General Instructions to Bidders on last page, last column, of the "City Record."

SEALED BIDS OR ESTIMATES WILL BE received by the Superintendent of School Buildings at the office of the Department of Education, Park Avenue and 59th Street, Manhattan, until four o'clock P. M., on

MONDAY, MARCH 20, 1916.

Borough of The Bronx.
NO. 3.—FOR FURNITURE, ETC., FOR NEW PUBLIC SCHOOL 54, ON THE WEST-ERLY SIDE OF INTERVALE AVENUE, BETWEEN CHISHOLM AND FREEMAN STREETS, BOROUGH OF THE BRONX.

The time allowed to complete the whole work will be Thirty (30) working days, as provided in the contract.

The amount of security required is as follows: Item 1, \$1,600; Item 2, \$800; Item 3, \$1,200; Item 4, \$400; Item 5, \$400; Item 6, \$400.

The deposit accompanying bid on Each Item shall be five per centum of the amount of security.

A separate proposal must be submitted for each item and award will be made thereon.

On No. 3, the bidders must state the price of each item, by which the bids will be tested.

Blank forms, plans and specifications may be obtained or seen at the office of the Superintendent, at Estimating Room, 9th floor, Hall of the Board of Education, Park Avenue and 59th Street, Borough of Manhattan.

C. B. J. SNYDER, Superintendent of School Buildings.

Dated, March 8, 1916. m8,20

See General Instructions to Bidders on last page, last column, of the "City Record."

SEALED BIDS OR ESTIMATES WILL BE received by the Superintendent of School Buildings at the office of the Department of Education, Park Avenue and 59th Street, Manhattan, until four o'clock P. M., on

MONDAY, MARCH 20, 1916.

Borough of Manhattan.
NO. 1. FOR INSTALLING ELECTRIC LIGHT EQUIPMENT IN PUBLIC SCHOOL 41, 88, 124, 140 AND 161, BOROUGH OF MANHATTAN.

The time allowed to complete the whole work on each school will be eighty (80) working days, as provided in the contract.

The amount of security required is as follows: P. S. 41, \$1,600; P. S. 88, \$1,600; P. S. 124, \$400; P. S. 140, \$800; P. S. 161, \$1,000.

The deposit accompanying bid on each school shall be five per centum of the amount of security.

A separate proposal must be submitted for each school and award will be made thereon.

On No. 1, the bids will be compared and the contract will be awarded in a lump sum to the lowest bidder on each contract.

Blank forms, plans and specifications may be obtained or seen at the office of the Superintendent, at Estimating Room, 9th floor, Hall of the Board of Education, Park Avenue and 59th Street, Borough of Manhattan.

C. B. J. SNYDER, Superintendent of School Buildings.

Dated, March 8, 1916. m8,20

See General Instructions to Bidders on last page, last column, of the "City Record."

SEALED BIDS OR ESTIMATES WILL BE received by the Superintendent of School Buildings at the office of the Department of Education, Park Avenue and 59th Street, Manhattan, until four o'clock P. M., on

MONDAY, MARCH 20, 1916.

Borough of Manhattan.
NO. 2. FOR ITEM 1, ALTERATIONS AND REPAIRS, ALSO ITEM 2, SANITARY WORK, AT PUBLIC SCHOOL 98E, TOMPKINS AND DELANCEY STREETS, BOROUGH OF MANHATTAN.

The time allowed to complete the whole work will be Fifty (50) working days, as provided in the contract.

The amount of security required is: Item 1, \$600; Item 2, \$500.

A separate proposal must be submitted for each item and award will be made thereon.

The deposit accompanying bid on each item shall be five per centum of the amount of security.

On No. 2, the bidders must state the price of each item, by which the bids will be tested.

Blank forms, plans and specifications may be obtained or seen at the office of the Superintendent, at Estimating Room, 9th floor, Hall of the Board of Education, Park Avenue and 59th Street, Borough of Manhattan.

C. B. J. SNYDER, Superintendent of School Buildings.

Dated, March 8, 1916. m8,20

See General Instructions to Bidders on last page, last column, of the "City Record."

SEALED BIDS OR ESTIMATES WILL BE received by the Superintendent of School Buildings at the office of the Department of Education, Park Avenue and 59th Street, Manhattan, until four o'clock P. M., on

MONDAY, MARCH 20, 1916.

Borough of The Bronx.
NO. 4. FOR GENERAL CONSTRUCTION OF ADDITIONS TO AND ALTERATIONS IN PUBLIC SCHOOL 45, ON EAST 189TH STREET, LORILLARD PLACE AND HOFFMAN STREET, BOROUGH OF THE BRONX.

The time allowed to complete the whole work will be One hundred and Seventy-five (175) working days, as provided in the contract.

The amount of security required is Forty Thousand Dollars (\$40,000).

The deposit accompanying bid shall be five per centum of the amount of security.

Note: The present buildings now on site will be removed by other parties.

On No. 4 the bids will be compared and the contract will be awarded in a lump sum to the lowest bidder.

Blank forms, plans and specifications may be obtained or seen at the office of the Superintendent, at Estimating Room, 9th floor, Hall of the Board of Education, Park Avenue and 59th Street, Borough of Manhattan.

C. B. J. SNYDER, Superintendent of School Buildings.

Dated, March 8, 1916. m8,20

See General Instructions to Bidders on last page, last column, of the "City Record."

SEALED BIDS OR ESTIMATES WILL BE received by the Superintendent of School Buildings at the office of the Department of Education, Park Avenue and 59th Street, Manhattan, until four o'clock P. M., on

MONDAY, MARCH 13, 1916.

Borough of Queens.
FOR FURNISHING AND DELIVERING GLASS TO VARIOUS SCHOOLS IN THE BOROUGH OF QUEENS.

The time allowed to complete the whole work will be Thirty (30) Working days, as provided in the contract.

The amount of security required is Six Hundred Dollars (\$600).

The bid to be submitted must include the entire work on all schools and award will be made thereon.

The deposit accompanying bid shall be five per centum of the amount of security.

The bids will be compared and the contract will be awarded in a lump sum to the lowest bidder.

Blank forms and specifications may be obtained or seen at the office of the Superintendent, at Estimating Room, 9th floor, Hall of the Board of Education, Park Avenue and 59th Street, Borough of Manhattan, and also at Branch Office, No. 69 Broadway, Flushing, Borough of Queens.

C. B. J. SNYDER, Superintendent of School Buildings.

Dated March 1, 1916. m1,13

See General Instructions to Bidders on last page, last column, of the "City Record."

ARMORY BOARD.

Proposals.

SEALED BIDS OR ESTIMATES WILL BE received at the office of the Mayor at 3 o'clock p. m.,

THURSDAY, MARCH 16, 1916.

for the following work:

ITEM 1.—INSTALLATION OF NEW LIGHTING SYSTEM, ETC., IN DRILL SHED, 13TH COAST DEFENSE COMMAND ARMORY, BOROUGH OF BROOKLYN. SECURITY, \$1,500. DEPOSIT TO ACCOMPANY BID, \$75. TIME ALLOWED TO COMPLETE THE WORK, 60 CONSECUTIVE WORKING DAYS.

ITEM 2.—ALTERATIONS TO PROVIDE FOR LOCKER AND STORAGE ROOMS, IN 2D BATTALION NAVAL MILITIA ARMORY, BOROUGH OF BROOKLYN. SECURITY, \$2,000. DEPOSIT TO ACCOMPANY BID, \$100. TIME ALLOWED TO COMPLETE THE WORK, 60 CONSECUTIVE WORKING DAYS.

A separate proposal shall be submitted for each item.

Blank forms and other information may be obtained at the office of the Armory Board, Room 6, Basement, Hall of Records, Manhattan.

THE ARMORY BOARD, JOHN PURROY MURPHY, Mayor; WILLIAM A. PRENDERGAST, Comptroller; FRANK L. DOWLING, President of the Board of Aldermen; GEORGE R. DYER, Brig. Gen. 1st Brigade; JOHN G. EDDY, Brig. Gen. 2d Brigade; R. P. FORSHAW, Commodore, Naval Militia; LAWSON PURDY, President, Dept. of Taxes and Assessments.

See General Instructions to Bidders on last page, last column, of the "City Record," except for the address of the office for receiving and opening bids.

BOARD OF ASSESSORS.

Completion of Assessments.

PUBLIC NOTICE IS HEREBY GIVEN TO the owner or owners of all houses and lots, improved and unimproved lands affected thereby, that the following proposed assessments have been completed and are lodged in the office of the Board of Assessors for examination by all persons interested, viz.:

Borough of Manhattan.

5023. Paving and curbing West 160th Street from Fort Washington Avenue to Riverside Drive. Affecting Block 2136.

5024. Paving and curbing Exterior Street from 67th Street to a point 100 feet south of 70th Street and from a point 100 feet north of 70th Street to 79th Street. Affecting Blocks 1479 to 1490, 1576 and 1589.

5065. Basin at the southwest corner of East 78th Street and First Avenue. Affecting Block 1452.

5066. Basin and inlet adjacent to the north-west corner of West 161st Street and Fort Washington Avenue. Affecting Block 2136.

5067. Basin adjacent to the southwest corner of West 171st Street and Fort Washington Avenue. Affecting Block 2139.

5068. Basin adjacent to the southwest corner of West 172nd Street and Fort Washington Avenue. Affecting Block 2139.

5069. Basins adjacent to the northeast corner of West 172nd Street and Haven Avenue, and the southwest corner of West 173rd Street and Fort Washington Avenue. Affecting Block 2139.

5071. Paving and curbing Haven Avenue from West 170th Street to West 172nd Street. Affecting Block 2139.

5075. Paving and curbing West 179th Street from Northern Avenue to Haven Avenue. Affecting Block 2177.

Borough of The Bronx.

4832. Regulating, grading, curbing, flagging, paving, etc., Exterior Street from East 151st Street to Jerome Avenue. Affecting Blocks 2497 and 2499.

5062. Paving and curbing Manida Street from Garrison Avenue to Lafayette Avenue. Affecting Block 2740.

5084. Repairing the sidewalk on the northerly side of East 140th Street, west of Cypress Avenue. Affecting Block 2553, Lot 45.

5085. Repairing the sidewalk on the southerly side of East 187th Street from Webster Avenue to Marion Avenue. Affecting Block 3024, Lot 25.

Borough of Richmond.

5087. Repairing the sidewalk in Bentley Street from Amboy Road to Ferry Entrance, Fifth Ward. Affecting Block 13, Lot 82.

Borough of Queens.

4938. Regulating, grading, curbing, flagging, etc., Packard (Grove) Street from Middleburg Avenue to Borden Avenue. Together with award for damages caused by a change of grade. Affecting Blocks 38 to 43 and 45 to 50. First Ward, and Blocks 1383, 1388, 1389, 1394, 1396, 1397, 1398, 1403 and 1407, Second Ward.

5060. Basins and appurtenances on the four corners of Van Alst Avenue and Paynter Avenue, First Ward. Affecting Blocks 86, 104 and 146.

5061. Basins on Woolsey Avenue: on the northerly and easterly corners of Seventh Avenue; on the northerly and easterly corners of Sixth Avenue, and on the easterly corner of Park Place, First Ward. Affecting Blocks 65, 75, 78 and 87.

5076. Basin on the easterly corner of Twelfth Avenue and Graham Avenue, First Ward. Affecting Block 200.

5077. Basins on Flushing Avenue: on the southerly corner of Caspian Street; on the easterly and southerly corners of Zeidler Street; on the easterly corner of Emma Street; on the easterly corner of Martin Street, Second Ward. Affecting Blocks 2339, 2340, 2341 and 2347.

5078. Sewer and appurtenances in Briggs Avenue (Park Street) from Jamaica Avenue to Myrtle Avenue, and in Myrtle Avenue from Briggs Avenue to Hamilton Avenue, Fourth Ward. Affecting Blocks 192, 196, 197 and 198.

5080. Sewer and appurtenances in Cedar Avenue from Jamaica Avenue to Scott Street, Fourth Ward. Affecting Blocks 219, 220 and 266 to 269.

5083. Sewer and appurtenances in Woodmere Place from Freedom Avenue to the Rockaway

Beach Branch of the Long Island Railroad, Fourth Ward. Affecting Blocks 240 and 241.

All persons whose interests are affected by the above named proposed assessments, and who are opposed to the same or either of them, are requested to present their objections, in writing, to the Secretary of the Board of Assessors, Room 809, Municipal Building, New York, on or before Tuesday, April 4, 1916, at 10 a. m., at which time and place the said objections will be heard and testimony received in reference thereto.

WILLIAM C. ORMOND, JACOB I. LESSER, ST. GEORGE B. TUCKER, Board of Assessors.

Sr. GEORGE B. TUCKER, Secretary, Room 809, Municipal Building, Borough of Manhattan, City of New York.

March 4, 1916. m4,15

DEPARTMENT OF DOCKS AND FERRIES.

Proposals.

SEALED BIDS OR ESTIMATES WILL BE received by the Commissioner of Docks at Pier "A," foot of Battery Place, North River, Manhattan, City of New York, until 12 o'clock Noon on

WEDNESDAY, MARCH 22, 1916.

CONTRACT NO. 1496.

FOR FURNISHING ALL THE LABOR AND MATERIALS REQUIRED FOR REPAIRING THE ASPHALT PAVEMENT ON THE MARGINAL STREET AND PIERS, NORTH EAST AND HARLEM RIVERS, BOROUGH OF MANHATTAN, TOGETHER WITH ALL WORK INCIDENTAL THERETO.

The time for the completion of the work and the full performance of the contract is on or before the expiration of December 31, 1916.

The amount of security required is \$6,000.00. The estimated quantity is 11,000 square yards.

The bidder shall state, both in writing and in figures, a price per square yard for doing all of the work called for. The contract, if awarded, will be awarded to the bidder whose price per square yard is the lowest for doing all of the work called for and whose bid is regular in all respects.

In case of discrepancy between the written price and that given in figures, the price in writing will be considered as the bid.

Work must be done at the time and in the manner and in such quantities as may be directed.

Blank forms and further information may be obtained at the office of the said Department.

R. A. C. SMITH, Commissioner of Docks.

Dated March 7, 1916. m10,22

See General Instructions to Bidders on last page, last column, of the "City Record."

DEPARTMENT OF PARKS.

Proposals.

SEALED BIDS OR ESTIMATES WILL BE received by the Park Board, at the office of the Department of Parks, Municipal Building, Manhattan, until 3 o'clock p. m., on

THURSDAY, MARCH 23, 1916.

Borough of Brooklyn.

FOR FURNISHING ALL LABOR, MATERIAL, EQUIPMENT AND PLANT REQUIRED FOR THE ERECTION AND COMPLETION OF METAL WAGON SHEDS, IN CONNECTION WITH THE GENERAL REPAIRS AND ALTERATIONS TO STABLES AND STORE-YARDS, PROSPECT PARK, BOROUGH OF BROOKLYN, CITY OF NEW YORK.

The amount of security required is Seven hundred Dollars (\$700).

The time allowed to complete the work will be sixty (60) consecutive working days.

Certified check or cash in the sum of Thirty-five Dollars (\$35) must accompany bid.

Blank forms and other information may be obtained at the office of the Department of Parks, Borough of Brooklyn, Litchfield Mansion, Prospect Park West and 5th Street, Prospect Park, Brooklyn.

The bids will be compared and the contract awarded at a lump or aggregate sum.

CABOT WARD, President; RAYMOND V. INGERSOLL, THOMAS W. WHITTLE, JOHN E. WEIER, Commissioners of Parks. m11,23

See General Instructions to Bidders on last page, last column, of the "City Record."

SEALED BIDS OR ESTIMATES WILL BE received by the Park Board, at the office of the Department of Parks, Municipal Building, Manhattan, until 3 o'clock p. m., on

THURSDAY, MARCH 23, 1916

the same purpose in fee, to the lands, tenements and hereditaments required for the opening and extending of DAVIDSON AVENUE, from Grand Avenue to West 177th Street; of GRAND AVENUE, from Macombs Road to Tremont Avenue; of WEST 176TH STREET, from Macombs Road to Jerome Avenue, and of WEST 177TH STREET, from Jerome Avenue to Tremont Avenue, in the 24th Ward, Borough of The Bronx, City of New York, as amended by an order of the Supreme Court, first department, dated March 9, 1914, and entered in the office of the clerk of the County of Bronx March 10, 1914, so as to conform to a map or plan adopted by the Board of Estimate and Apportionment June 26, 1913, and approved by the Mayor July 2, 1913, changing the lines and grades of the street system within the territory bounded by Featherbed Lane, Macombs Road, Grand Avenue, Tremont Avenue, West 177th Street and Jerome Avenue; discontinuing Davidson Avenue, between Grand Avenue and a point about 280 feet east thereof, and discontinuing Inwood Avenue, between Featherbed Lane and Grand Avenue; the proceeding as amended providing for the acquisition of title to Davidson Avenue, from Featherbed Lane to West 177th Street; Grand Avenue, from Macombs Road to Tremont Avenue; West 176th Street, from Macombs Road to Jerome Avenue; West 177th Street, from Jerome Avenue to Tremont Avenue, and the unnamed street north of Featherbed Lane, from Grand Avenue to Davidson Avenue.

NOTICE IS HEREBY GIVEN THAT THE final reports of the Commissioners of Estimate and of the Commissioner of Assessment in the above-entitled matter will be presented for confirmation to the Supreme Court of the State of New York, First Department, at a Special Term thereof, Part III, to be held in the County Court House in the Borough of Manhattan, in The City of New York, on the 21st day of March, 1916, at 10.15 o'clock in forenoon of that day; and that the said final reports have been deposited in the Office of the Clerk of the County of Bronx, East 161st Street and 3rd Avenue, there to remain for and during the space of five days, as required by law.

Dated, New York, March 13th, 1916.
EDWARD G. LANE, FRANK E. GORE, E. MORTIMER BOYLE, Commissioners of Estimate.
FRANK E. GORE, Commissioner of Assessment.

JOEL J. SQUIER, Clerk. m13,17

Notice of Appointment.

In the Matter of the Application of The City of New York, relative to acquiring title, wherever the same has not been heretofore acquired for the same purpose in fee, to the lands, tenements and hereditaments required for the opening and extending of STRATFORD AVENUE, from Westchester Avenue to Randall Avenue, in the 24th Ward, Borough of The Bronx, City of New York.

NOTICE IS HEREBY GIVEN THAT BY AN order of the Supreme Court, bearing date the Ninth day of February, 1916, and duly entered in the office of the Clerk of the County of Bronx, in The City of New York, on the Tenth day of February, 1916, a copy of which order was duly filed in the office of the Register of the County of Bronx, we, Henry A. Friedman, John L. Goldwater and William H. McCormack, were appointed Commissioners of Estimate for the purpose of making a just and equitable estimate and assessment of the loss and damage to the respective owners, lessees, parties and persons respectively entitled unto or interested in the lands, tenements, hereditaments and premises required for the purpose by and in consequence of opening and extending the above mentioned street or avenue, the same being particularly set forth and described in the petition of The City of New York, and also in the notice of the application for the said order thereto attached, filed herein in the office of the Clerk of the County of Bronx on the Tenth day of February, 1916; and the said Henry A. Friedman was appointed Commissioner of Assessment for the purpose of making a just and equitable estimate and assessment of the value of the benefit and advantage of the said street or avenue so to be opened and extended, to the respective owners, lessees, parties and persons respectively entitled to or interested in the respective lands, tenements, hereditaments and premises situated within the area of assessment adopted by the Board of Estimate and Apportionment and not required for the purpose of opening and extending the same, but benefited thereby, the said area of assessment being particularly set forth and described in the petition of The City of New York, and also in the notice of the application for the said order thereto attached, filed herein in the office of the Clerk of the County of Bronx on the Tenth day of February, 1916, and of ascertaining and defining the extent and boundaries of the respective tracts or parcels of land to be taken or to be assessed therefor, and of performing the trusts and duties required of us by Chapter 17, Title 4 of the Greater New York Charter, as amended, and the Acts or parts of Acts supplementary thereto or amendatory thereof.

All parties and persons interested in the real estate taken or to be taken for the purpose of opening and extending the said street or avenue and affected thereby, and having any claim or demand on account thereof, are hereby required to present the same, duly verified, to us, the undersigned Commissioners of Estimate, at our office, fifteenth floor, Municipal Building, in the Borough of Manhattan, in The City of New York, with such affidavit or other proof as the owners or claimants may desire, within ten days after the date of this notice.

And we, the said Commissioners, will be in attendance at our said office on the 24th day of March, 1916, at one o'clock in the afternoon of that day, to hear the said parties and persons in relation thereto. And at such time and place, and at such further or other time and place as we may appoint, we will hear such owners in relation thereto and examine the proof of such claimant or claimants, or such additional proofs and allegations as may then be offered by such owner, or on behalf of The City of New York.

Dated, New York, March 13th, 1916.
HENRY A. FRIEDMAN, JOHN L. GOLDWATER, W. H. MCCORMACK, Commissioners.
JOEL J. SQUIER, Clerk. m13

Application.

In the Matter of the Application of The City of New York, relative to amending its application heretofore made and entitled

"In the Matter of the Application of the Mayor, Aldermen and Commonalty of The City of New York, relative to acquiring title wherever the same has not been heretofore acquired to the lands, tenements and hereditaments required for the opening and extending of WALTON AVENUE (although not yet named by proper authority), from East 167th Street to Tremont Avenue, as the same has been heretofore laid and designated as a first-class street or road, in the Twenty-third and Twenty-fourth Wards of The City of New York,"

so as to empower the Commissioners of Esti-

mate and Assessment heretofore appointed therein to award compensation for damages caused by the closing and discontinuance of parts of the following streets and avenues, to wit: Walnut Street, Ninth Avenue, Eighth Avenue, Seventh Avenue, Sixth Avenue, Fifth Avenue, Fourth Avenue, Spring Street and Walton Avenue, in said Twenty-third and Twenty-fourth Wards, Borough of Bronx, City of New York, pursuant to chapter 1006 of the Laws of 1895.

NOTICE IS HEREBY GIVEN THAT PURSUANT to Section 14 of Chapter 1006 of the Laws of 1895, the Corporation Counsel of The City of New York, in behalf of The City of New York, will make application to the Supreme Court of the State of New York, First Judicial District, at a Special Term, Part III thereof, to be held at the County Court House of the County of New York, in the Borough of Manhattan, in The City of New York, on the 20th day of March, 1916, at the opening of the Court on that day, or as soon thereafter as counsel can be heard thereon, for an order empowering the Commissioners heretofore appointed in the above-entitled proceeding to ascertain and determine the compensation, if any (in all cases where such compensation has not been heretofore ascertained and determined), which should justly be made and legally awarded pursuant to the said Chapter 1006 of the Laws of 1895, to all owners, parties and persons interested in the lands, tenements, hereditaments, premises, rights, easements or interests taken, affected, damaged, extinguished or destroyed by and in consequence of the abandonment, discontinuance and closing of the parts of Walton Avenue, Walnut Street, Spring Street, Fourth Avenue, Fifth Avenue, Sixth Avenue, Seventh Avenue, Eighth Avenue and Ninth Avenue, more particularly described as follows:

PARCEL "A." Beginning at the point of intersection of the southern line of Walnut Street as shown on "Map of the Village of Mt. Eden," filed in the office of the Register of Westchester County on September 21, 1853, as Map No. 221, and the southeastern line of Jerome Avenue as legally acquired; thence northeasterly along last-mentioned line for 61.57 feet to the northern line of said Walnut Street; thence easterly along last-mentioned line for 246.28 feet to the northwestern line of Townsend Avenue as legally acquired; thence southwesterly along last-mentioned line for 61.57 feet to said southern line of Walnut Street; thence westerly along last-mentioned line for 246.28 feet to the point of beginning.

PARCEL "B." Beginning at the point of intersection of the southern line of Walnut Street as shown on "Map of the Village of Mt. Eden," filed in the office of the Register of Westchester County on September 21, 1853, as Map No. 221, and the southeastern line of Townsend Avenue as legally acquired; thence northeasterly along last-mentioned line for 61.57 feet to the northern line of said Walnut Street; thence easterly along last-mentioned line for 246.28 feet to the northwestern line of Walton Avenue as legally mentioned; thence southwesterly along last-mentioned line for 61.57 feet to said southern line of Walnut Street; thence westerly along last-mentioned line for 246.28 feet to the point of beginning.

PARCEL "C." Beginning at the point of intersection of the southern line of Walnut Street as shown on "Map of the Village of Mt. Eden," filed in the office of the Register of Westchester County on September 21, 1853, as Map No. 221, and the southeastern line of Walton Avenue as legally acquired; thence northeasterly along last-mentioned line for 61.57 feet to the northern line of Walnut Street; thence easterly along last-mentioned line for 34.96 feet to the southwestern line of Hawkstone Street as legally acquired; thence southeasterly along last-mentioned line for 85.69 feet to said southern line of Walnut Street; thence westerly along last-mentioned line for 140.48 feet to the point of beginning.

PARCEL "D." Beginning at the point of intersection of the southern line of Walnut Street as shown on "Map of the Village of Mt. Eden," filed in the office of the Register of Westchester County on September 21, 1853, as Map No. 221, and the northeastern line of Hawkstone Street as legally acquired; thence northwesterly along last-mentioned line for 85.69 feet to the northern line of said Walnut Street; thence easterly along last-mentioned line for 187.63 feet to the western line of Grand Boulevard and Concourse as legally acquired; thence southerly along last-mentioned line for 53.77 feet to said southern line of Walnut Street; thence westerly along last-mentioned line for 98.28 feet to the point of beginning.

PARCEL "E." Beginning at the point of intersections of the eastern line of Ninth Avenue as shown on "Map of the Village of Mt. Eden," filed in the office of the Register of Westchester County on September 21, 1853, as Map No. 221, and the northeastern line of East 171st Street as legally acquired; thence northwesterly along last-mentioned line for 61.57 feet to the western line of said Ninth Avenue; thence northerly along last-mentioned line for 150.98 feet to the southeastern line of Jerome Avenue as legally acquired; thence northeasterly along last-mentioned line for 85.69 feet to said eastern line of Ninth Avenue; thence southerly along last-mentioned line for 256.49 feet to the point of beginning.

PARCEL "F." Beginning at the point of intersection of the southern line of West 172d Street and the northwestern line of Jerome Avenue as these streets are legally acquired; thence southwesterly along last-mentioned line for 68.41 feet to the western line of Ninth Avenue as shown on "Map of the Village of Mt. Eden," filed in the office of the Register of Westchester County on September 21, 1853, as Map No. 221, and the northeastern line of East 171st Street as legally acquired; thence northwesterly along last-mentioned line for 61.57 feet to the western line of said Ninth Avenue; thence northerly along last-mentioned line for 150.98 feet to the southeastern line of Jerome Avenue as legally acquired; thence northeasterly along last-mentioned line for 85.69 feet to said eastern line of Ninth Avenue; thence southerly along last-mentioned line for 256.49 feet to the point of beginning.

PARCEL "G." Beginning at the point of intersection of the eastern line of Ninth Avenue as shown on "Map of the Village of Mt. Eden," filed in the office of the Register of Westchester County on September 21, 1853, as Map No. 221, and the northern line of West 172d Street as legally acquired; thence westerly along last-mentioned line for 50.0 feet to the western line of said Ninth Avenue; thence northerly along last-mentioned line for 269.0 feet to the northern line of said Ninth Avenue; thence easterly along last-mentioned line for 51.42 feet to said eastern line of Ninth Avenue; thence southerly along last-mentioned line for 281.0 feet to the point of beginning.

PARCEL "H." Beginning at the point of intersection of the western line of Eighth Avenue as shown on "Map of the Village of Mt. Eden," filed in the office of the Register of Westchester County on September 21, 1853, as Map No. 221, and the southeastern line of Townsend Avenue as legally acquired; thence northeasterly along last-mentioned line for 85.69 feet to the eastern line of said Eighth Avenue; thence southerly along last-mentioned line for 160.04 feet to the southern line of Eighth Avenue; thence westerly along last-mentioned line for 50.0 feet to said western line of Eighth Avenue; thence northerly along last-mentioned line for 90.46 feet to the point of beginning.

PARCEL "I." Beginning at the point of intersection of the

southwestern line of East 172d Street and the northwestern line of Townsend Avenue as these streets are legally acquired; thence southwesterly along last-mentioned line for 77.24 feet to the western line of Eighth Avenue, as shown on "Map of the Village of Mt. Eden," filed in the office of the Register of Westchester County on September 21, 1853, as Map No. 221; thence northerly along last-mentioned line for 95.18 feet to said southwestern line of East 172d Street; thence southeasterly along last-mentioned line for 55.54 feet to the point of beginning.

PARCEL "J." Beginning at the point of intersection of the eastern line of Eighth Avenue as shown on "Map of the Village of Mt. Eden," filed in the office of the Register of Westchester County on September 21, 1853, as Map No. 221, and the northeastern line of East 172d Street as legally acquired; thence northwesterly along last-mentioned line for 61.57 feet to the western line of said Eighth Avenue; thence northerly along last-mentioned line for 62.69 feet to the southern line of Walnut Street as shown on aforesaid map; thence easterly along last-mentioned line for 50.0 feet to said eastern line of Eighth Avenue; thence southerly along last-mentioned line for 98.62 feet to the point of beginning.

PARCEL "K." Beginning at the point of intersection of the western line of Eighth Avenue as shown on "Map of the Village of Mt. Eden," filed in the office of the Register of Westchester County on September 21, 1853, as Map No. 221, and the southeastern line of Jerome Avenue as legally acquired; thence northeasterly along last-mentioned line for 85.69 feet to the eastern line of said Eighth Avenue; thence southerly along last-mentioned line for 130.57 feet to the northern line of Walnut Street as shown on aforesaid map; thence westerly along last-mentioned line for 50.0 feet to said western line of Eighth Avenue; thence northerly along last-mentioned line for 60.99 feet to the point of beginning.

PARCEL "L." Beginning at the point of intersection of the western line of Eighth Avenue as shown on "Map of the Village of Mt. Eden," filed in the office of the Register of Westchester County on September 21, 1853, as Map No. 221, and the northwestern line of Jerome Avenue as legally acquired; thence northeasterly along last-mentioned line for 85.69 feet to the eastern line of said Eighth Avenue; thence northerly along last-mentioned line for 11.19 feet to the southwestern line of Globe Place as laid out on Section 15 of the Final Maps and Profiles of the Twenty-third and Twenty-fourth Wards of the City of New York; thence northwesterly along last-mentioned line for 31.45 feet to the northern line of said Eighth Avenue; thence westerly along last-mentioned line for 25.07 feet to the said western line of Eighth Avenue; thence southerly along last-mentioned line for 93.62 feet to the point of beginning.

PARCEL "M." Beginning at the point of intersection of the southern line of Seventh Avenue as shown on "Map of the Village of Mt. Eden," filed in the office of the Register of Westchester County on September 21, 1853, as Map No. 221, and the southeastern line of Walton Avenue as legally acquired; thence northeasterly along last-mentioned line for 75.49 feet to the eastern line of said Seventh Avenue; thence southerly along last-mentioned line for 60.86 feet to said southern line of Seventh Avenue; thence westerly along last-mentioned line for 44.05 feet to the point of beginning.

PARCEL "N." Beginning at the point of intersection of the southwestern line of East 172d Street and the northwestern line of Walton Avenue as these streets are legally acquired; thence southwesterly along last-mentioned line for 10.70 feet to the western line of Seventh Avenue, as shown on "Map of the Village of Mt. Eden," filed in the office of the Register of Westchester County on September 21, 1853, as Map No. 221; thence northerly along last-mentioned line for 13.18 feet to the said southwestern line of East 172d Street as legally acquired; thence southeasterly along last-mentioned line for 7.69 feet to the point of beginning.

PARCEL "O." Beginning at the point of intersection of the northwestern line of Walton Avenue and the northeastern line of East 172d Street as these streets are legally acquired; thence northwesterly along last-mentioned line for 50.80 feet to the western line of Seventh Avenue as shown on "Map of the Village of Mt. Eden," filed in the office of the Register of Westchester County on September 21, 1853, as Map No. 221; thence northerly along last-mentioned line for 242.33 feet to the southern line of Walnut Street as shown on aforesaid map; thence easterly along last-mentioned line for 50.0 feet to the eastern line of said Seventh Avenue; thence southerly along last-mentioned line for 259.82 feet to said northwestern line of Walton Avenue; thence southwesterly along last-mentioned line for 14.99 feet to the point of beginning.

PARCEL "P." Beginning at the point of intersection of the northern line of Walnut Street as shown on "Map of the Village of Mt. Eden," filed in the office of the Register of Westchester County on September 21, 1853, as Map No. 221, and the southeastern line of Townsend Avenue as legally acquired; thence northeasterly along last-mentioned line for 40.54 feet to the eastern line of Seventh Avenue as shown on aforesaid map; thence southerly along last-mentioned line for 32.94 feet to said northern line of Walnut Street; thence westerly along last-mentioned line for 23.65 feet to the point of beginning.

PARCEL "Q." Beginning at the point of intersection of the eastern line of Seventh Avenue as shown on "Map of the Village of Mt. Eden," filed in the office of the Register of Westchester County on September 21, 1853, as Map No. 221, and the northwestern line of Townsend Avenue as legally acquired; thence southwesterly along last-mentioned line for 85.69 feet to the western line of said Seventh Avenue; thence northerly along last-mentioned line for 318.12 feet to the northern line of said Seventh Avenue; thence easterly along last-mentioned line for 51.30 feet to said eastern line of Seventh Avenue; thence southerly along last-mentioned line for 260.01 feet to the point of beginning.

PARCEL "R." Beginning at the point of intersection of the southern line of Sixth Avenue as shown on "Map of the Village of Mt. Eden," filed in the office of the Register of Westchester County on September 21, 1853, as Map No. 221, and the northeastern line of East 172d Street as legally acquired; thence northwesterly along last-mentioned line for 1.74 feet to the western line of said Sixth Avenue; thence northerly along last-mentioned line for 246.27 feet to the southwestern line of Rockwood Street as legally acquired; thence southwesterly along last-mentioned line for 61.57 feet to the eastern line of said Sixth Avenue; thence southerly along last-mentioned line for 210.79 feet to said southern line of Sixth Avenue; thence westerly along last-mentioned line for 48.59 feet to the point of beginning.

PARCEL "S." Beginning at the point of intersection of the eastern line of Sixth Avenue as shown on "Map of the Village of Mt. Eden," filed in the office of the Register of Westchester County on September 21, 1853, as Map No. 221, and the northeastern

line of Rockwood Street as legally acquired; thence northwesterly along last-mentioned line for 61.57 feet to the western line of said Sixth Avenue; thence northerly along last-mentioned line for 17.53 feet to the southeastern line of Walton Avenue as legally acquired; thence northeasterly along last-mentioned line for 85.69 feet to said eastern line of Sixth Avenue; thence southerly along last-mentioned line for 123.04 feet to the point of beginning.

PARCEL "T." Beginning at the point of intersection of the eastern line of Sixth Avenue as shown on "Map of the Village of Mt. Eden," filed in the office of the Register of Westchester County on September 21, 1853, as Map No. 221, and the northwestern line of Walton Avenue as legally acquired; thence southwesterly along last-mentioned line for 46.94 feet to the northern line of Walnut Street as shown on aforesaid map; thence westerly along last-mentioned line for 22.62 feet to the western line of said Sixth Avenue; thence northerly along last-mentioned line for 311.88 feet to the southeastern line of Townsend Avenue as legally acquired; thence northeasterly along last-mentioned line for 85.69 feet to said eastern line of Sixth Avenue; thence southerly along last-mentioned line for 342.75 feet to the point of beginning.

PARCEL "U." Beginning at the point of intersection of the northern line of Sixth Avenue as shown on "Map of the Village of Mt. Eden," filed in the office of the Register of Westchester County on September 21, 1853, as Map No. 221, and the northwestern line of Townsend Avenue as legally acquired; thence southwesterly along last-mentioned line for 40.67 feet to the western line of said Sixth Avenue; thence northerly along last-mentioned line for 27.58 feet to said northern line of Sixth Avenue; thence easterly along last-mentioned line for 24.35 feet to the point of beginning.

PARCEL "V." Beginning at the point of intersection of the southwestern line of Rockwood Street and the western line of Grand Boulevard and Concourse as these streets are legally acquired; thence southerly along last-mentioned line for 24.67 feet to the western line of Fifth Avenue as shown on "Map of the Village of Mt. Eden," filed in the office of the Register of Westchester County on September 21, 1853, as Map No. 221; thence northerly along last-mentioned line for 29.46 feet to said southwestern line of Rockwood Street; thence southeasterly along last-mentioned line for 11.17 feet to the point of beginning.

PARCEL "W." Beginning at the point of intersection of the western line of Grand Boulevard and Concourse and the northeastern line of Rockwood Street as these streets are legally acquired; thence northwesterly along last-mentioned line for 39.18 feet to the western line of Fifth Avenue as shown on "Map of the Village of Mt. Eden," filed in the office of the Register of Westchester County on September 21, 1853, as Map No. 221; thence northerly along last-mentioned line for 246.27 feet to the southwestern line of Hawkstone Street as legally acquired; thence southeasterly along last-mentioned line for 61.57 feet to the eastern line of said Fifth Avenue; thence southerly along last-mentioned line for 187.24 feet to said western line of Grand Boulevard and Concourse; thence still southerly along last-mentioned line for 49.44 feet to the point of beginning.

PARCEL "X." Beginning at the point of intersection of the southeastern line of Walton Avenue and the southwestern line of Belmont Street as these streets are legally acquired; thence southwesterly along last-mentioned line for 29.36 feet to the eastern line of Fifth Avenue as shown on "Map of the Village of Mt. Eden," filed in the office of the Register of Westchester County on September 21, 1853, as Map No. 221; thence southerly along last-mentioned line for 232.93 feet to the northern line of Walnut Street as shown on aforesaid map; thence westerly along last-mentioned line for 50.0 feet to the western line of said Fifth Avenue; thence northerly along last-mentioned line for 213.63 feet to said southeastern line of Walton Avenue; thence northerly along last-mentioned line for 44.82 feet to the point of beginning.

PARCEL "Y." Beginning at the point of intersection of the northwestern line of Walton Avenue and the northeastern line of East Belmont Street as these streets are legally acquired; thence northwesterly along last-mentioned line for 45.12 feet to the western line of Fifth Avenue as shown on "Map of the Village of Mt. Eden," filed in the office of the Register of Westchester County on September 21, 1853, as Map No. 221; thence northerly along last-mentioned line for 109.10 feet to the northern line of said Fifth Avenue; thence easterly along last-mentioned line for 51.30 feet to the eastern line of said Fifth Avenue; thence southerly along last-mentioned line for 124.55 feet to said northwestern line of Walton Avenue; thence southwesterly along last-mentioned line for 12.07 feet to the point of beginning.

PARCEL "Z." Beginning at the point of intersection of the western line of Fourth Avenue as shown on "Map of the Village of Mt. Eden," filed in the office of the Register of Westchester County on September 21, 1853, as Map No. 221, and the eastern line of Grand Boulevard and Concourse as legally acquired; thence northerly along last-mentioned line for 135.98 feet to the eastern line of said Fourth Avenue; thence southerly along last-mentioned line for 295.97 feet to the southern line of said Fourth Avenue; thence westerly along last-mentioned line for 50.01 feet to said western line of Fourth Avenue; thence northerly along last-mentioned line for 168.51 feet to the point of beginning.

PARCEL "AA." Beginning at the point of intersection of the western line of Grand Boulevard and Concourse and the northeastern line of East Belmont Street as these streets are legally acquired; thence northwesterly along last-mentioned line for 12.64 feet to the western line of Fourth Avenue as shown on "Map of the Village of Mt. Eden," filed in the office of the Register of Westchester County on September 21, 1853, as Map No. 221; thence northerly along last-mentioned line for 325.68 feet to the northern line of said Fourth Avenue; thence easterly along last-mentioned line for 51.30 feet to the eastern line of said Fourth Avenue; thence southerly along last-mentioned line for 244.06 feet to said western line of Grand Boulevard and Concourse; thence still southerly along last-mentioned line for 108.06 feet to the point of beginning.

PARCEL "BB." Beginning at the point of intersection of the southeastern line of Spring Street as shown on "Map of the Village of Mt. Eden," filed in the office of the Register of Westchester County on December 13, 1859, in Vol. 2 of Maps, page 32, and the northern line of East 174th Street as legally acquired; thence westerly along last-mentioned line for 23.90 feet; thence still westerly and still along said northern line of East 174th Street for 38.57 feet to the western line of said Spring Street; thence northerly along last-mentioned line for 26.29 feet to the northwestern line of Spring Street; thence northeasterly along last-mentioned line for 123.76 feet to the northern line of said Spring Street; thence easterly along last-mentioned line for 132.88 feet to the western line of Morris Avenue as legally acquired; thence southerly along last-mentioned

line for 50.0 feet to the southern line of Spring Street; thence westerly along last-mentioned line for 117.39 feet to said southeastern line of Spring Street; thence southwesterly along last-mentioned line for 67.80 feet to the point of beginning.

PARCEL "CC."

Beginning at a point in the northern line of Marcy Place distant 87.17 feet westerly from the intersection of said line and the western line of Grand Boulevard and Concourse as these streets are legally acquired, said point being the intersection of said northern line of Marcy Place and the eastern line of Walton Avenue as shown on "Map of Inwood," filed in the office of the Register of Westchester County on June 10, 1868, as Map No. 531; thence westerly along said northern line of Marcy Place for 50.28 feet to the western line of said Walton Avenue; thence northwesterly along last-mentioned line for 100.72 feet to the western line of Walton Avenue as shown on "Map of Morris-Stebbins property," filed in the office of the Register of Westchester County on February 26, 1869, as Map No. 535; thence still northwesterly along last-mentioned line for 100.84 feet to the southern line of Elliott Place as legally acquired; thence easterly along last-mentioned line for 50.0 feet to the eastern line of Walton Avenue as shown on the aforesaid "Map of Morris-Stebbins property"; thence southerly along last-mentioned line for 98.20 feet to the eastern line of Walton Avenue as shown on the above-mentioned "Map of Inwood"; thence still southerly along last-mentioned line for 103.38 feet to the point of beginning.

Walnut Street, Ninth Avenue, Eighth Avenue, Seventh Avenue, Sixth Avenue, Fifth Avenue, Fourth Avenue and Spring Street as described are shown on the following maps:

(1) "Map of The Village of Mount Eden near Upper Morrisania Depot, in the Town of West Farms, County of Westchester and State of New York, 1853. The Property of Mrs. Margaret Woolf and Sons," filed in the office of the Register of Westchester County on September 21, 1853, as "Map No. 221."

(2) "Map of The Village of Mount Eden near Upper Morrisania Depot, in the Town of West Farms, County of Westchester, N. Y., filed in the office of the Clerk of the County of Westchester on February 14, 1854.

(3) "High Bridge Association, Map of the Village of Mount Eden near Upper Morrisania Depot, in the Town of West Farms, Westchester, N. Y., 1853. The Property of Mr. Thos. Woolf and Brothers," filed in the office of the Register of Westchester County on December 13, 1859, Vol. 2 of Maps, page 32.

The Walton Avenue to be closed is shown on the following maps: "Map of Inwood," filed in the office of the Register of Westchester County on June 10, 1868, as Map No. 531, and "Map of Morris-Stebbins property," filed in the office of the Register of Westchester County on February 26, 1869, as Map No. 535.

Walnut Street, Ninth Avenue, Eighth Avenue, Seventh Avenue, Sixth Avenue, Fifth Avenue, Fourth Avenue, Spring Street and Walton Avenue are located in Section 11 of the Land Map of the City of New York and in the following blocks of said section: Blocks 2821, 2825, 2833, 2836, 2837, 2838, 2841, 2845, 2846, 2847, 2858 and 2859.

Dated: New York, March 8th, 1916.
LAMAR HARDY, Corporation Counsel,
Municipal Building, Borough of Manhattan, City of New York. m8,18

Filing Preliminary Abstracts.

In the Matter of the Application of The City of New York, relative to acquiring title, wherever the same has not been heretofore acquired for the same purpose in fee, to the lands, tenements and hereditaments required for the opening and extending of MUNKOE AVENUE from Sacket Avenue to Van Nest Avenue, and Haight Avenue from Sacket Avenue to Van Nest Avenue, in the 24th Ward, Borough of The Bronx, City of New York.

NOTICE IS HEREBY GIVEN TO ALL PERSONS interested in the above entitled proceeding, and to the owner or owners, occupant or occupants of all houses and lots and improved and unimproved lands affected thereby, and to all others whom it may concern, to wit:

First.—That the undersigned, Commissioners of Estimate, have completed their estimate of damage, and that all persons interested in this proceeding, or in any of the lands, tenements and hereditaments and premises affected thereby, having any objection thereto, do file their said objections in writing, duly verified, with them at their office, Room 1557, 15th Floor, Municipal Building, Chambers and Centre Streets, in the Borough of Manhattan, in The City of New York, on or before the 20th day of March, 1916, and that the said Commissioners will hear parties so objecting, and for that purpose will be in attendance at their said office on the 21st day of March, 1916, at 2 o'clock P. M.

Second.—That the undersigned, Commissioner of Assessment, has completed his estimate of benefit, and that all persons interested in this proceeding, or in any of the lands, tenements and hereditaments and premises affected thereby, having any objection thereto, do file their said objections in writing, duly verified, with him at his office, Room 1557, 15th Floor, Municipal Building, Chambers and Centre Streets, in the Borough of Manhattan, in The City of New York, on or before the 20th day of March, 1916, and that the said Commissioner will hear parties so objecting, and for that purpose will be in attendance at his said office on the 22nd day of March, 1916, at 2 o'clock P. M.

Third.—That the Commissioner of Assessment has assessed any or all such lands, tenements and hereditaments and premises as are within the area of assessment fixed and prescribed as the area of assessment for benefit by the Board of Estimate and Apportionment on the 25th day of June, 1915, and that the said area of assessment includes all those lands, tenements and hereditaments and premises situate and being in the Borough of The Bronx, in The City of New York, which, taken together, are bounded and described as follows, viz.:

Bounded on the north by a line distant 100 feet northwesterly from and parallel with the northern line of Van Nest Avenue, the said distance being measured at right angles to Van Nest Avenue; on the east by a line distant 100 feet easterly from and parallel with the easterly line of Munroe Avenue, the said distance being measured at right angles to Munroe Avenue; and on the south by a line always distant 100 feet southerly from and parallel with the southerly line of Sacket Avenue, the said distance being measured at right angles to Sacket Avenue; and on the west by a line midway between Haight Avenue and Luring Avenue and by the prolongation of the said line.

Fourth.—That the abstracts of said estimate of damage and of said assessment for benefit, together with the damage and benefit maps, and also all the affidavits, estimates, proofs and other documents used by the Commissioners of Estimate and by the Commissioner of Assessment in making the same, have been deposited in the Bureau of Street Openings in the Law Department of The City of New York, Room 1529, 15th Floor, Municipal Building, Chambers and Centre Streets, in the Borough of Manhattan, in said City, there to remain until the 21st day of March, 1916.

Fifth.—That, provided there be no objections filed to either of said abstracts, the reports as to awards and as to assessments for benefit herein will be presented for confirmation to the Su-

preme Court of the State of New York, First Department, at a Special Term thereof, Part III, to be held in the County Court House, in the Borough of Manhattan, in The City of New York, on the 25th day of May, 1916, at the opening of the Court on that day.

Sixth.—In case, however, objections are filed to the foregoing abstracts of estimate and assessment, or to either of them, the motion to confirm the reports as to awards and as to assessments shall stand adjourned to the date to be hereafter specified in the notice provided in such cases to be given in relation to filing the final reports, pursuant to Sections 981 and 984 of the Greater New York Charter, as amended by Chapter 658 of the Laws of 1905.

Dated New York, February 24th, 1916.
CLARENCE C. ROGERS, Chairman; MARTIN GEISLER, MORRIS ARNSTEIN, Commissioners of Estimate; CLARENCE C. ROGERS, Commissioner of Assessment.
JOEL J. SQUIER, Clerk. f29,m16

SUPREME COURT—SECOND DEPARTMENT.

Application for Court to Condemn Property.

In the Matter of the Application of The City of New York, relative to acquiring title, wherever the same has not been heretofore acquired for the same purpose in fee, to the lands, tenements and hereditaments required for the opening and extending of LOUISIANA AVENUE, from Vienna Avenue to Stanley Avenue; STANLEY AVENUE, from Louisiana Avenue to the west side of Williams Avenue; and WILLIAMS AVENUE, from a point about 500 feet south of Vienna Avenue to Stanley Avenue, in the 26th Ward, Borough of Brooklyn, City of New York.

NOTICE IS HEREBY GIVEN THAT AN APPLICATION will be made to the Supreme Court of the State of New York, Second Judicial District, at a Special Term of said Court, to be held for the hearing of motions, in the County Court House, in the County of Kings, in the Borough of Brooklyn, in The City of New York, on the 21st day of March, 1916, at the opening of the Court on that day, or as soon thereafter as counsel can be heard thereon, to have the compensation which should justly be made to the respective owners of said property proposed to be acquired for such improvement, ascertained and determined by the Supreme Court without a jury, and to have the cost of said improvement assessed by the said Court as hereinafter set forth, in accordance with the resolution of the Board of Estimate and Apportionment.

The nature and extent of the improvement hereby intended is the acquisition of title in fee by The City of New York, for the use of the public, to all the lands and premises, together with the buildings thereon and the appurtenances thereunto belonging, required for the opening and extending of Louisiana Avenue from Vienna Avenue to Stanley Avenue; Stanley Avenue from Louisiana Avenue to the west side of Williams Avenue; and Williams Avenue from a point about 500 feet south of Vienna Avenue to Stanley Avenue, in the 26th Ward, Borough of Brooklyn, City of New York, the real property title to which is proposed to be acquired is more particularly bounded and described as follows, to wit:

LOUISIANA AVENUE.
Beginning at the intersection of the north line of Vienna Avenue with the west line of Louisiana Avenue, as the same are laid out on the map of the City; thence easterly along the north line of Vienna Avenue 60.0 feet; thence southerly deflecting 90° to the right 690.0 feet to the south line of Stanley Avenue; thence westerly along the south line of Stanley Avenue 60.0 feet; thence northwesterly 690.0 feet to the point of beginning.

STANLEY AVENUE.
Beginning at the intersection of the north line of Stanley Avenue with the west line of Louisiana Avenue, as the same are laid out on the map of the City; thence southerly along the west line of Louisiana Avenue 70.0 feet; thence westerly deflecting 90° to the right 567.16 feet; thence northwesterly deflecting 108° 27' 28" to the right 73.80 feet; thence easterly 543.80 feet to the point of beginning.

WILLIAMS AVENUE.
Beginning at the intersection of the north line of Stanley Avenue with the west line of Williams Avenue, as the same are laid out on the map of the City; thence easterly along the north line of Stanley Avenue 63.25 feet; thence northwesterly deflecting 71° 32' 32" to the left 83.34 feet; thence westerly deflecting 90° to the left 60.0 feet; thence southerly 103.37 feet to the point of beginning.

Louisiana Avenue from Vienna Avenue to Stanley Avenue; Stanley Avenue from Louisiana Avenue to the west side of Williams Avenue, and Williams Avenue from a point about 500 feet south of Vienna Avenue to Stanley Avenue, as aforesaid, are shown on a map known as the General Map or Plan of the Towns of New Utrecht, Flatbush, Gravesend, Flatlands and New Lots, in the County of Kings, prepared by the Town Survey Commissioners, pursuant to an act of the Legislature passed May 1, 1869, and the several acts amendatory thereof, and filed in the office of the Register of the County of Kings, in the year 1874, now incorporated with and forming part of the Map of The City of New York.

Land required for Louisiana Avenue from Vienna Avenue to Stanley Avenue, Stanley Avenue from Louisiana Avenue to the west side of Williams Avenue, and Williams Avenue from a point about 500 feet south of Vienna Avenue to Stanley Avenue, is located in Block 3883, Section 12, Blocks 4317, 4318, 4340-A, 4342 and 4364, Section 14, and Block 8158-A, Section 24, on the land map of the County of Kings.

The Board of Estimate and Apportionment, by a resolution adopted on the 1st day of October, 1915, determined that the whole cost and expense of this proceeding shall be assessed upon the property deemed to be benefited thereby and that the area of assessment for benefit in this proceeding be fixed and determined to be as follows:

BEGINNING at a point on a line midway between Williams Avenue and Hinsdale Street, distant 100 feet northwesterly from the northern line of Vienna Avenue, and running thence easterly and always distant 100 feet northwesterly from and parallel with the northern line of Vienna Avenue to the intersection with a line midway between Louisiana Avenue and Malta Street; thence southwesterly along the said line midway between Louisiana Avenue and Malta Street to the intersection with a line midway between Vienna Avenue and Stanley Avenue; thence easterly along the said line midway between Vienna Avenue and Stanley Avenue to the intersection with a line midway between Malta Street and Alabama Avenue; thence southwesterly along the said line midway between Malta Street and Alabama Avenue to a point distant 300 feet southerly from the southerly line of Stanley Avenue; thence westerly and parallel with Stanley Avenue to the intersection with a line at right angles to its northerly side, where it is intersected by a line midway between Hinsdale Street and Snediker Avenue; thence northwesterly along the said line at right angles to Stanley Avenue to the intersection with its northerly side; thence northwesterly along the said line midway between Hinsdale Street and Snediker Avenue to the intersection with a line bisecting the angle formed by the intersection of the prolongations of the centre

lines of Stanley Avenue and Vienna Avenue as these streets are laid out between Williams Avenue and Hinsdale Street; thence easterly along the said bisecting line to the intersection with a line midway between Williams Avenue and Hinsdale Street; thence northwesterly along the said line midway between Williams Avenue and Hinsdale Street to the point of place of beginning.

Dated, New York, March 8th, 1916.
LAMAR HARDY, Corporation Counsel,
Municipal Building, Borough of Manhattan, New York City. m8,18

Application for Appointment of Commissioners.

In the Matter of the Application of The City of New York, relative to acquiring title, wherever the same has not been heretofore acquired for the same purpose in fee, to the lands, tenements and hereditaments required for the opening and extending of TROY AVENUE, from Canarsie Lane to a line about 275 feet north of Avenue M, and from a line about 240 feet south of Avenue M to Flatbush Avenue; East 43rd Street, from Flatlands Avenue to Avenue M, and Baughman Place, from Flatbush Avenue to Troy Avenue, in the 29th and 32nd Wards, Borough of Brooklyn, City of New York.

NOTICE IS HEREBY GIVEN THAT AN APPLICATION will be made to the Supreme Court of the State of New York, Second Judicial District, at a Special Term of said Court to be held for the hearing of motions, in the County Court House in the County of Kings, in the Borough of Brooklyn, in The City of New York, on the 21st day of March, 1916, at the opening of the Court on that day, or as soon thereafter as Counsel can be heard thereon, for the appointment of Commissioners of Estimate and a Commissioner of Assessment in the above-entitled matter.

The nature and extent of the improvement hereby intended is the acquisition of title by the City of New York in fee for the use of the public to all the lands and premises, with the buildings thereon and the appurtenances thereunto belonging, required for the opening and extending of Troy Avenue from Canarsie Lane to a line about 275 feet north of Avenue M, and from a line about 240 feet south of Avenue M to Flatbush Avenue; East 43rd Street from Flatlands Avenue to Avenue M, and Baughman Place from Flatbush Avenue to Troy Avenue, in the 29th and 32nd Wards, Borough of Brooklyn, City of New York. The real property title to which is proposed to be acquired is more particularly bounded and described as follows, to wit:

PARCEL "A."
Beginning at a point on the northerly line of Canarsie Lane where the same is intersected by the westerly line of Troy Avenue, as the same are laid out on the map of the City; thence easterly along the northerly line of Canarsie Lane 32.87 feet; thence easterly deflecting 0° 46' 56" to the right 47.16 feet; thence southerly deflecting 88° 05' 30" to the right 3,966.83 feet to the right of way of the Long Island Railroad; thence southwesterly deflecting 60° 17' 59" to the right 92.10 feet to the westerly line of Troy Avenue; thence northwesterly along the westerly line of Troy Avenue 4,014.68 feet to the point or place of beginning.

PARCEL "B."
Beginning at the intersection of the westerly line of Troy Avenue with the southerly line of the right of way of the Long Island Railroad, as the same are laid down on the map of the City; thence northwesterly along the southerly line of the right of way of the Long Island Railroad 92.10 feet; thence southerly deflecting 119° 42' 01" to the right 4,432.95 feet; thence westerly deflecting 87° 22' 01" to the right 80.09 feet to the westerly line of Troy Avenue; thence northwesterly along the westerly line of Troy Avenue 4,321 feet to the point or place of beginning.

PARCEL "C."
Beginning at the intersection of the easterly line of Troy Avenue with the northeasterly line of Flatbush Avenue as the same are laid down on the map of the City; thence northwesterly along the northeasterly line of Flatbush Avenue 137.17 feet to the westerly line of Troy Avenue; thence northwesterly deflecting 35° 40' 41" to the right 379.34 feet; thence northwesterly deflecting 84° 02' 01" to the right 80.44 feet to the easterly line of Troy Avenue; thence southerly along the easterly line of Troy Avenue 499.15 feet to the point or place of beginning.

EAST 43RD STREET.
Beginning at the intersection of the northerly line of Avenue M with the easterly line of East 43rd Street as the same are laid down on the map of the City; thence westerly along the northerly line of Avenue M 50 feet to the westerly side of East 43rd Street; thence northwesterly deflecting 90° 00' 00" to the right 321.03 feet to the southeasterly line of Flatlands Avenue; thence northwesterly along the southeasterly line of Flatlands Avenue 61.35 feet to the easterly line of East 43rd Street; thence southerly along the easterly line of East 43rd Street 356.93 feet to the point or place of beginning.

BAUGHMAN PLACE.
Beginning at the intersection of the northerly line of Baughman Place with the westerly line of Troy Avenue as laid down on the map of the City; thence southerly along the westerly line of Troy Avenue 50.0 feet to the southerly line of Baughman Place; thence westerly deflecting 90° 00' 00" to the right 252.62 feet to the northerly line of Flatbush Avenue; thence northwesterly along the northerly line of Flatbush Avenue 61.55 feet to the northerly line of Baughman Place; thence easterly along the northerly line of Baughman Place 288.51 feet to the point or place of beginning.

Troy Avenue from Canarsie Lane to a line about 275 feet north of Avenue M and from a line about 240 feet south of Avenue M to Flatbush Avenue; East 43rd Street from Flatlands Avenue to Avenue M, and Baughman Place from Flatbush Avenue to Troy Avenue, in the 29th and 32nd Wards, Borough of Brooklyn, City of New York, were laid down on a map known as the General Map or Plan of the Towns of New Utrecht, Flatbush, Gravesend, Flatlands and New Lots in the County of Kings, prepared by the Town Survey Commissioners pursuant to an Act of the Legislature passed May 1st, 1869, and the several acts amendatory thereof, and filed in the office of the Register of the County of Kings in the year 1874, now incorporated with and forming part of the map of the City of New York, and also shown on a map of those portions of said streets affected by this proceeding made by the Topographical Division of the Bureau of Highways of the Borough of Brooklyn and signed by E. W. Voorhies, Commissioner of Public Works, and Charles R. Ward, Chief Engineer, dated December 27, 1915, and approved by the Board of Estimate and Apportionment January 21, 1916, and signed by Joseph Haag, Secretary to said Board.

The Board of Estimate and Apportionment, by a resolution adopted on the 29th day of October, 1915, determined that the whole cost and expense of this proceeding shall be assessed upon the property deemed to be benefited thereby and that the area of assessment for benefit in this proceeding be fixed and determined to be as follows:

BEGINNING at a point on the northeasterly line of Flatbush Avenue where it is intersected by the prolongation of a line midway between East 42d Street and East 43rd Street, and running thence northwesterly along the said line midway

between East 42d Street and East 43d Street, and along the prolongations of the said line to a point distant 100 feet northwesterly from the northerly line of Canarsie Lane, the said distance being measured at right angles to Canarsie Lane; thence easterly and always distant 100 feet northwesterly from and parallel with the northerly line of Canarsie Lane to the intersection with the prolongation of a line midway between East 45th Street and East 46th Street; thence southwesterly along the said line midway between East 45th Street and East 46th Street and along the prolongations of the said line to the intersection with the northeasterly line of Flatbush Avenue; thence southwesterly at right angles to Flatbush Avenue a distance of 200 feet; thence northwesterly and parallel with Flatbush Avenue to the intersection with a line at right angles to Flatbush Avenue, and passing through the point of beginning; thence northwesterly along the said line at right angles to Flatbush Avenue to the point or place of beginning.

Dated, New York, March 8th, 1916.
LAMAR HARDY, Corporation Counsel,
Municipal Building, Borough of Manhattan, City of New York. m8,18

Filing Bills of Costs.

In the Matter of the Application of The City of New York, relative to acquiring title, wherever the same has not been heretofore acquired for the same purpose in fee, to the lands, tenements and hereditaments required for the opening and extending of WHITLOCK AVENUE, from Brown Place to Calamus Avenue, in the 2nd Ward, Borough of Queens, City of New York.

NOTICE IS HEREBY GIVEN THAT THE first partial bill of costs, charges and expenses incurred by reason of the proceedings in the above entitled matter up to and including January 28th, 1916, will be presented for taxation to one of the Justices of the Supreme Court of the State of New York, Second Department, at a Special Term thereof, to be held for the hearing of motions, at the County Court House in the Borough of Brooklyn, in The City of New York, on the 17th day of March, 1916, at 10 o'clock in the forenoon of that day, or as soon thereafter as Counsel can be heard thereon; and that the said bill of costs, charges and expenses has been deposited in the Office of the Clerk of the County of Queens, there to remain for and during the space of ten days, as required by law.

Dated, New York, March 3rd, 1916.
WALTER H. BUNN, PATRICK J. MARA, W. J. HAMILTON, Commissioners of Estimate.
WALTER H. BUNN, Commissioner of Assessment.
WALTER C. SHEPPARD, Clerk. m3,14

Hearings on Qualifications.

In the Matter of the Application of The City of New York, relative to acquiring title, wherever the same has not been heretofore acquired for the same purpose in fee, to the lands, tenements and hereditaments required for the opening and extending of ZIEGLER AVENUE, from Bayreuth Street to Willets Point Road, excluding the right-of-way of the Long Island Railroad, in the 3rd Ward, Borough of Queens, City of New York.

NOTICE IS HEREBY GIVEN THAT BY AN order of the Supreme Court of the State of New York, Second Judicial District, dated February 18, 1916, and duly entered and filed in the office of the Clerk of the County of Queens on February 24th, 1916, William W. Gillen, Eugene N. L. Young and Julius Harder, Esqs., were appointed Commissioners of Estimate in the above entitled proceeding, and that in and by the said order William W. Gillen, Esq., was appointed the Commissioner of Assessment.

NOTICE IS FURTHER GIVEN that pursuant to the statutes in such cases made and provided the said William W. Gillen, Eugene N. L. Young and Julius Harder, Esqs., will attend at a Trial Term, Part I, of the Supreme Court of the State of New York, Second Judicial District, held in and for the County of Queens at the County Court House in the Borough of Queens, in the City of New York, on the 14th day of March, 1916, at the opening of the Court on that day, or as soon thereafter as counsel can be heard thereon, for the purpose of being examined under oath by the Corporation Counsel of The City of New York, or by any other persons having any interest in said proceeding, as to their qualifications to act as such commissioners.

Dated, New York, March 2, 1916.
LAMAR HARDY, Corporation Counsel,
Municipal Building, Borough of Manhattan, City of New York. m2,13

In the Matter of the Application of The City of New York, relative to acquiring title, wherever the same has not been heretofore acquired for the same purpose in fee, to the lands, tenements and hereditaments required for the opening and extending of MARSTON AVENUE, from Murray Street to Dunsing Street; DUNSING STREET, from Marston Avenue to Matthew Place, and MATTHEW PLACE, from Dunsing Street to Hoogland Street, in the 3rd Ward, Borough of Queens, City of New York.

NOTICE IS HEREBY GIVEN THAT BY AN order of the Supreme Court of the State of New York, Second Judicial District, dated February 18, 1916, and duly entered and filed in the office of the Clerk of the County of Queens on February 24th, 1916, William E. Stewart, Walter M. Palmer and John K. Gillette, Esqs., were appointed Commissioners of Estimate in the above entitled proceeding, and that in and by the said order William E. Stewart, Esq., was appointed the Commissioner of Assessment.

NOTICE IS FURTHER GIVEN that pursuant to the statutes in such cases made and provided the said William E. Stewart, Walter M. Palmer and John K. Gillette, Esqs., will attend at a Special Term for the hearing of motions, held at a Trial Term, Part I, of the Supreme Court of the State of New York, Second Judicial District, held in and for the County of Queens, at the County Court House, in the Borough of Queens, in the City of New York, on the 14th day of March, 1916, at the opening of the Court on that day, or as soon thereafter as counsel can be heard thereon, for the purpose of being examined under oath by the Corporation Counsel of The City of New York, or by any other persons having any interest in said proceeding, as to their qualifications to act as such commissioners.

Dated, New York, March 2, 1916.
LAMAR HARDY, Corporation Counsel,
Municipal Building, Borough of Manhattan, City of New York. m2,13

Filing Preliminary Abstracts.

In the Matter of the Application of The City of New York, relative to acquiring title, wherever the same has not been heretofore acquired for the same purpose in fee, to the lands, tenements and hereditaments required for the opening and extending of UNION STREET, from New York Avenue to Rochester Avenue, and from Ralph Avenue to East New York Avenue, in the 29th and 32d Wards, Borough of Brooklyn, The City of New York.

NOTICE IS HEREBY GIVEN TO ALL PERSONS interested in the above-entitled proceeding, and to the owner or owners, occupant or occupants, of all houses and lots and improved and unimproved lands affected thereby, and to all others whom it may concern, to wit:

First.—That the undersigned, Commissioners of Estimate, have completed their estimate of damage, and that all persons interested in this proceeding, or in any of the lands, tenements and hereditaments and premises affected thereby, having any objection thereto, do file their said objections in writing, duly verified, with them at their office, No. 166 Montague Street, in the Borough of Brooklyn, in the City of New York, on or before the 1st day of April, 1916, and that the said Commissioners will hear parties so objecting, and for that purpose will be in attendance at their said office on the 3rd day of April, 1916, at 3:30 o'clock P. M.

Second.—That the undersigned, Commissioner of Assessment, has completed his estimate of benefit and that all persons interested in this proceeding, or in any of the lands, tenements and hereditaments and premises affected thereby, having any objection thereto, do file their said objections in writing, duly verified, with him at his office, No. 166 Montague Street, in the Borough of Brooklyn, in the City of New York, on or before the 1st day of April, 1916, and that the said Commissioner will hear parties so objecting, and for that purpose will be in attendance at his said office on the 5th day of April, 1916, at 3:30 o'clock P. M.

Third.—That the Commissioner of Assessments has assessed any or all of such lands, tenements and hereditaments and premises as are within the area of assessment fixed and prescribed as the area of assessment for benefit by the Board of Estimate and Apportionment on the 18th day of December, 1914, and that the said area of assessment includes all those lands, tenements and hereditaments and premises situate and being in the Borough of Brooklyn, in the City of New York, which, taken together, are bounded and described as follows, viz.:

1. Bounded on the north by a line always midway between Union Street and Eastern Parkway and by the prolongation of the said line; on the east by a line distant 100 feet easterly from and parallel with the easterly line of Rochester Avenue, the said distance being measured at right angles to Rochester Avenue; on the south by a line always midway between Union Street and President Street and by the prolongation of the said line; and on the west by the easterly line of New York Avenue.

2. Beginning at a point on the northwesterly line of East New York Avenue where it is intersected by the prolongation of a line distant 100 feet northerly from and parallel with the northerly line of Union Street, the said distance being measured at right angles to Union Street, and running thence southwardly along a line parallel with Tappan Street to a point distant 100 feet southeasterly from the southeasterly line of East New York Avenue, the said distance being measured at right angles to East New York Avenue; thence southwardly and easterly along the prolongation of a line distant 260 feet southerly from and parallel with the northerly line of Union Street, the said distance being measured at right angles to Union Street; thence westwardly along the said line parallel with Union Street and along the prolongations of the said line to the intersection with a line distant 100 feet westerly from and parallel with the westerly line of Ralph Avenue as this street is laid out between East New York Avenue and Eastern Parkway, the said distance being measured at right angles to Ralph Avenue; thence northwardly along the said line parallel with Ralph Avenue to the intersection with a line parallel with Union Street and passing through the point of beginning; thence eastwardly along the said line parallel with Union Street to the point or place of beginning.

Fourth.—That the abstracts of said estimate of damage and of said assessment for benefit, together with the damage and benefit maps, and also all the affidavits, estimates, proofs and other documents used by the Commissioners of Estimate and by the Commissioner of Assessment in making the same, have been deposited in the Bureau of Street Openings in the Law Department of the City of New York, No. 166 Montague Street, in the Borough of Brooklyn, in said City, there to remain until the 12th day of April, 1916.

Fifth.—That, provided there be no objections filed to either of said abstracts, the reports as to awards and as to assessments for benefit herein will be presented for confirmation to the Supreme Court of the State of New York, Second Department, at a Special Term thereof, to be held in the County Court House in the Borough of Brooklyn, in the City of New York, on the 17th day of May, 1916, at the opening of the Court on that day.

Sixth.—In case, however, objections are filed to the foregoing abstracts of estimate and assessment, or to either of them, the motion to confirm the reports as to awards and as to assessments shall stand adjourned to the date to be hereafter specified in the notice provided in such cases to be given in relation to filing the final reports, pursuant to Sections 981 and 984 of the Greater New York Charter, as amended by Chapter 658 of the Laws of 1906.

Dated New York, March 13th, 1916.
JAMES A. BLANCHFIELD, DAVID HIRSHFIELD, Commissioners of Estimate. JAMES A. BLANCHFIELD, Commissioner of Assessment.
ANDREW C. TROY, Clerk. m13.29

In the Matter of the Application of The City of New York, relative to acquiring title, wherever the same has not been heretofore acquired for the same purpose in fee, to the lands, tenements and hereditaments required for the opening and extending of GRAVESEND NECK ROAD, from Van Sicken Street to Ocean Avenue, excluding the right-of-way of the Brooklyn and Brighton Beach Railroad, of the Long Island Railroad and of the Prospect Park and Coney Island Railroad; SHEEPSHEAD BAY ROAD, from Gravesend Neck Road to Emmons Avenue, excluding the right-of-way of the Brooklyn and Brighton Beach Railroad and of the Long Island Railroad; AVENUE W, from Ocean Parkway to the junction with Gravesend Neck Road and Sheepshead Bay Road; EAST 12TH STREET, from Gravesend Neck Road to Avenue W; JEROME AVENUE, from East 17th Street to Sheepshead Bay Road; AVENUE Z, from East 13th Street to Sheepshead Bay Road, and EAST 18TH STREET, from Jerome Avenue to Voorhies Avenue, in the 31st Ward, Borough of Brooklyn, The City of New York.

NOTICE IS HEREBY GIVEN TO ALL PERSONS interested in the above-entitled proceeding, and to the owner or owners, occupant or occupants, of all houses and lots and improved and unimproved lands affected thereby, and to all others whom it may concern, to wit:

First.—That the undersigned, Commissioners of Estimate, have completed their estimate of damage, and that all persons interested in this proceeding, or in any of the lands, tenements and hereditaments and premises affected thereby, having any objection thereto, do file their said objections in writing, duly verified, with them at their office, No. 166 Montague Street, in the Borough of Brooklyn, in the City of New York, on or before the 16th day of March, 1916, and that the said Commissioners will hear parties so objecting, and for that purpose will be in attendance at their said office on the 20th day of March, 1916, at 2 o'clock P. M.

Second.—That the undersigned, Commissioner of Assessment, has completed his estimate of benefit and that all persons interested in this

proceeding, or in any of the lands, tenements and hereditaments and premises affected thereby, having any objection thereto, do file their said objections in writing, duly verified, with him at his office, No. 166 Montague Street, in the Borough of Brooklyn, in the City of New York, on or before the 16th day of March, 1916, and that the said Commissioners will hear parties so objecting, and for that purpose will be in attendance at his said office on the 21st day of March, 1916, at 2 o'clock P. M.

Third.—That the Commissioner of Assessments has assessed any or all of such lands, tenements and hereditaments and premises as are within the area of assessment fixed and prescribed as the area of assessment for benefit by the Board of Estimate and Apportionment on the 31st day of October, 1912, and that the said area of assessment includes all those lands, tenements and hereditaments and premises situate and being in the Borough of Brooklyn, in the City of New York, which, taken together, are bounded and described as follows, viz.:

BEGINNING at a point on a line bisecting the angle formed by the intersection of the prolongations of the southerly line of Village Road North and the northerly line of Gravesend Neck road, as these streets are laid out between Van Sicken Street and Gravesend Avenue, distant 100 feet westerly from the westerly line of Van Sicken Street, the said distance being measured at right angles to Van Sicken Street, and running thence eastwardly along the said bisecting line to the intersection with the westerly line of Gravesend Avenue; thence eastwardly in a straight line to a point in the easterly line of Gravesend Avenue, where it is intersected by a line bisecting the angle formed by the intersection of the prolongations of the southerly line of Village Road North and the northerly line of Gravesend Neck Road, as these streets are laid out between Gravesend Avenue and Village Road East; thence eastwardly along the said bisecting line to the intersection with the westerly line of Village Road East; thence eastwardly in a straight line to a point on the easterly line of Ocean Parkway, where it is intersected by a line bisecting the angle formed by the intersection of the prolongations of the southerly line of Avenue V and the northerly line of Gravesend Neck road, as these streets are laid out between East 7th Street and East 8th Street; thence eastwardly along the said bisecting line to the intersection with a line bisecting the angle formed by the intersection of the prolongations of the southerly line of Avenue V and the northerly line of Gravesend Neck road, as these streets are laid out immediately adjoining East 12th Street on the west; thence eastwardly along the said bisecting line to the intersection with a line bisecting the angle formed by the intersection of the prolongations of the southerly line of Avenue V and the northerly line of Gravesend Neck road, as these streets are laid out between East 14th Street and East 15th Street; thence westwardly along the said bisecting line to the intersection with a line distant 100 feet northerly from and parallel with the northerly line of Gravesend Neck road, the said distance being measured at right angles to Gravesend Neck road; thence eastwardly along the said line parallel with Gravesend Neck road to the intersection with the westerly line of Ocean Avenue; thence eastwardly at right angles to Ocean Avenue a distance of 200 feet; thence southwardly and parallel with Ocean Avenue to the intersection with the prolongation of a line distant 100 feet southerly from and parallel with the southerly line of Avenue W, the said distance being measured at right angles to Avenue W; thence westwardly along the said line parallel with Avenue W and along the prolongations of the said line to the intersection with the westerly right-of-way line of the Brooklyn and Brighton Beach Railroad; thence southwardly along the said right-of-way line to the intersection with a line bisecting the angle formed by the intersection of the prolongations of the southerly line of Gravesend Neck Road and the northerly line of Avenue X as these streets are laid out between East 14th Street and East 15th Street; thence westwardly along the said bisecting line to the intersection with a line midway between East 13th Street and East 14th Street; thence southwardly along the said line midway between East 13th Street and East 14th Street to the intersection with a line midway between Avenue X and Avenue Y; thence eastwardly along the said line midway between Avenue X and Avenue Y to the intersection with a line midway between East 14th Street and East 15th Street; thence southwardly along the said line midway between East 14th Street and East 15th Street to a point distant 100 feet northerly from the northerly line of Avenue Z; thence eastwardly and parallel with Avenue Z to the intersection with a line midway between East 17th Street and East 18th Street; thence southwardly along the said line midway between East 17th Street and East 18th Street to a point distant 100 feet southerly from the southerly line of Avenue Z; thence eastwardly and parallel with Avenue Z to the intersection with a line midway between East 18th Street and East 19th Street; thence southwardly along the said line midway between East 18th Street and East 19th Street and along the prolongation of the said line to the intersection with a line bisecting the angle formed by the intersection of the prolongations of the southerly line of Voorhies Avenue and the northerly line of Emmons Avenue, as these streets are laid out between East 19th Street and Ocean Avenue; thence eastwardly along the said bisecting line to the intersection with a line midway between East 19th Street and Ocean Avenue; thence southwardly along the said line midway between East 19th Street and Ocean Avenue and along the prolongation of the said line to the intersection with a line distant 100 feet southerly from and parallel with the southerly line of Emmons Avenue, the said distance being measured at right angles to Emmons Avenue; thence westwardly along the said line parallel with Emmons Avenue to the intersection with a line at right angles to Emmons Avenue and passing through a point on its northerly side where it is intersected by a line bisecting the angle formed by the intersection of the prolongations of the centre lines of East 16th Street and Sheepshead Bay Road as these streets are laid out between East 14th Street and East 15th Street; thence westwardly along the said bisecting line to the intersection with a line midway between Avenue Z and Voorhies Avenue; thence westwardly along the said line midway between Avenue Z and Voorhies Avenue to the intersection with a line midway between East 12th Street and Homecrest Avenue; thence northwardly along the said line midway between East 12th Street and Homecrest Avenue and along the prolongation of the said line to the intersection with the prolongation of a line midway between Avenue W and Avenue X; thence westwardly along the said line midway between Avenue W and Avenue X and along the prolonga-

tion of the said line to the intersection with a line midway between East 4th Street and East 5th Street; thence northwardly along the said line midway between East 4th Street and East 5th Street to the intersection with a line bisecting the angle formed by the intersection of the prolongations of the southerly line of Gravesend Neck road and the northerly line of Avenue W, as these streets are laid out between East 2nd Street and East 3rd Street; thence westwardly along the said bisecting line to the intersection with a line midway between West Street and West 1st Street; thence northwardly along the said line midway between West Street and West 1st Street to the intersection with a line bisecting the angle formed by the intersection of the prolongations of the southerly line of Gravesend Neck road and the northerly line of Village Road South, as these streets are laid out between Gravesend Avenue and Village Road East; thence westwardly along the said bisecting line to the intersection with a line bisecting the angle formed by the intersection of the prolongations of the southerly line of Gravesend Neck road and the northerly line of Village Road South, as these streets are laid out between Van Sicken Street and Gravesend Avenue; thence westwardly along the said bisecting line to the intersection with a line parallel with Van Sicken Street and passing through the point of beginning; thence northwardly along the said line parallel with Van Sicken Street to the point or place of beginning.

Fourth.—That the abstracts of said estimate of damage and of said assessment for benefit, together with the damage and benefit maps, and also all the affidavits, estimates, proofs and other documents used by the Commissioners of Estimate and by the Commissioner of Assessment in making the same, have been deposited in the Bureau of Street Openings in the Law Department of the City of New York, No. 166 Montague Street, in the Borough of Brooklyn, in said City, there to remain until the 25th day of March, 1916.

Fifth.—That, provided there be no objections filed to either of said abstracts, the reports as to awards and as to assessments for benefit herein will be presented for confirmation to the Supreme Court of the State of New York, Second Department, at a Special Term thereof, to be held in the County Court House in the Borough of Brooklyn, in the City of New York, on the 20th day of April, 1916, at the opening of the Court on that day.

Sixth.—In case, however, objections are filed to the foregoing abstracts of estimate and assessment, or to either of them, the motion to confirm the reports as to awards and as to assessments shall stand adjourned to the date to be hereafter specified in the notice provided in such cases to be given in relation to filing the final reports, pursuant to Sections 981 and 984 of the Greater New York Charter, as amended by Chapter 658 of the Laws of 1906.

Dated New York, February 26th, 1916.
EDWARD P. LYON, F. A. M. BURRELL, THEODORE L. FROTHINGHAM, Commissioners of Estimate. EDWARD P. LYON, Commissioner of Assessment.
ANDREW C. TROY, Clerk. f26.m14

NOTICE TO BIDDERS AT SALES OF OLD BUILDINGS, ETC.

TERMS AND CONDITIONS UNDER WHICH BUILDINGS, ETC., WILL BE SOLD FOR REMOVAL FROM CITY PROPERTY.

THE BUILDINGS AND APPURTENANCES thereto will be sold to the highest bidder, who must pay cash or certified check, drawn to the order of the Comptroller of the City of New York, and must also give a certified check or cash in half the amount of the purchase price as security for the faithful performance of the terms and conditions of the sale. Where the amount of the purchase price does not equal or exceed the sum of \$50, the sum of \$50 shall be the amount of the security to be deposited. This security may at any time after the expiration of the contract period be applied by the City to the cost of completing any of the work required under the contract, but unfinished at the expiration of the contract period.

The purchaser shall not lease, occupy, cause or permit the building or buildings, etc., purchased by him to be used or occupied for any purpose other than that of their speedy removal or shall he collect any rent or other revenue for the use of either the land or the buildings, etc., situated thereon. The breach of either or any of these conditions shall forthwith void the sale and cause immediate forfeiture of the purchase money and the security deposited for the faithful performance of the conditions of the sale. The placing therein or permitting the occupancy of any such building by any tenant free, for rent or otherwise, excepting the necessary watchmen or the workmen engaged in the actual demolition thereof, shall of itself be a breach of the above conditions of sale.

The sale will be as of the condition of the property on date of delivery thereof to the purchaser. The City of New York will not be responsible for any change or loss which may result from the condition of the buildings, or their appurtenances between the time of the sale thereof and the time of delivering possession to the purchaser, after being properly vacated of all tenants. The sale and delivery to purchaser will be made as nearly together as the circumstances of vacating the structures of their tenants will permit.

All the material of the buildings, sheds, walks, structures and cellars of whatever nature, with their exterior and interior fixtures, appurtenances and foundations of all kinds, except the exterior walls of the buildings and their foundations and the sidewalks and curb in front of said buildings, extending within the described area, shall be torn down and removed from the premises. None of the dirt, debris or waste resulting from demolition shall be allowed to remain on the premises, except old mortar or plaster only, which may be left, but not higher at any point than two feet below the curb opposite that point. The exterior walls and their foundations shall be taken down only to a plane whose elevation shall be the level of the curb in front of the building. Where there is no curb the elevation of the surrounding ground shall be considered curb level. All wells, cesspools, sinks, etc., existing on the property must be filled to the level of the surrounding ground with clean earth.

The purchaser at the sale shall also withdraw and remove all abandoned water taps and old service mains, and in place thereof cause to be inserted a brass plug in the main water pipe in the street, in compliance with the rules and regulations of the Department of Water Supply, Gas and Electricity, and furnish the Department of Finance with a certificate from the Department of Water Supply, Gas and Electricity that this has been performed.

The purchaser at the sale shall also remove all house sewer connections to the main sewer in the street and the openings of the main sewer in the street shall be properly closed in compliance with the directions of the Bureau of Sewers in the Borough in which the buildings are situated, and furnish the Department of Finance with a certificate from the Bureau of Sewers that this has been properly performed.

The permit for all opening in the street to be obtained by and at the expense of the purchaser of the building.

Failure to remove said buildings, appurtenances, or any part thereof, within thirty days from the day of possession will work forfeiture of ownership of such buildings, appurtenances or portions as shall then be left standing, together with all moneys paid by said purchaser on account thereof at the time of the sale, and the bidder's assent to the above conditions being understood to be implied by the act of bidding, and The City of New York will, without notice to the purchaser, cause the same to be removed, and the cost and expense thereof charged against the security above mentioned.

The work of removal must be carried on in every respect in a thorough and workmanlike manner, and must be completed within thirty days from the day of possession, and the successful bidder will provide and furnish all materials of labor and machinery necessary thereto, and will place proper and sufficient guards and fence and warning signs by day and night for the prevention of accidents, and will indemnify and save harmless The City of New York, its officers, agents and servants, and each of them against any and all suits and actions, claims and demands of every name and description brought against it, them or any of them, and against and from all damage and costs to which it, they or any of them be put by reason of injury to the person or property of another, resulting from negligence or carelessness in the performance of the work, or in guarding the same, or from any improper or defective materials or machinery, implements or appliances used in the removal of said buildings.

Where party walls are found to exist between buildings, purchased by different bidders, the materials of said party walls shall be understood to be equally divided between the separate purchasers.

Party walls and fences, when existing against adjacent property not sold, shall not be taken down. All furnishings, plaster, chimneys, projecting brick, etc., on the faces of such party walls are to be taken down and removed. The walls shall be made permanently self-supporting, beam holes, etc., bricked up, and the wall pointed and made to exclude wind and rain and present a clean exterior. The roofs and adjacent buildings shall be properly flashed and painted and made watertight where they have been disturbed by the operations of the Contractor.

No buildings, parts of buildings, fixtures or machinery sold for removal under these terms and conditions shall in any case be re-located or re-erected within the lines of any proposed street or other public improvement, and if any such buildings, parts of buildings, fixtures or machinery, etc., shall be re-located or re-erected within the lines of any proposed street or other public improvement, title thereto shall thereupon become vested in The City of New York and a resale at public or private sale may be made in the same manner as if no prior sale thereof had been made.

The Comptroller of The City of New York serves the right on the day of sale to withdraw from sale any of the buildings, parts of buildings and machinery included therein, or to reject any and all bids; and be it further

Resolved, That while the said sale is held under the supervision of the Commissioners of the Sinking Fund, the Comptroller is authorized to cause the sale to be advertised and to direct the sale thereof as financial officer of the City.

PROPOSALS FOR BIDS AND ESTIMATES FOR THE CITY OF NEW YORK.

NOTICE TO CONTRACTORS.

GENERAL INSTRUCTIONS TO BIDDERS.

The person or persons making a bid or estimate for any services, work, materials or supplies for The City of New York, or for any of its departments, bureaus or officers, shall furnish the same in a sealed envelope, indorsed with the title of the supplies, materials, work or services for which the bid or estimate is made, with his or their name or names and the date of presentation to the President or Board or to the head of the Department at his or its office, on or before the date and hour named in the advertisement for the same, at which time and place the estimates received will be publicly opened by the President or Board or head of said Department and read, and the award of the contract made according to law as soon thereafter as practicable.

Each bid or estimate shall contain the name and place of residence of the person making the same, and names of all persons interested with him therein, and, if no other person be so interested, it shall distinctly state that fact; also, that it is made without any connection with any other person making an estimate for the same purpose, and is in all respects fair and without collusion or fraud, and that no member of the Board of Aldermen, head of a department, chief of a bureau, deputy thereof, or clerk therein, or other officer of The City of New York, shall be or become interested, directly or indirectly, as contracting party, partner, agent, surety, or otherwise in or in the performance of the contract, or in the supplies, work or business to which it relates, or in any portion of the profits thereof. The bid or estimate must be verified by the oath, in writing, of the party or parties making the estimate that the several matters stated herein are in all respects true.

No bid or estimate will be considered unless as a condition precedent to the reception or consideration of any proposal, it be accompanied by a certified check upon one of the State or National banks of The City of New York, drawn to the order of the Comptroller, or money or corporate stock or certificates of indebtedness of any nature issued by The City of New York, which the Comptroller shall approve of equal value with the security required in the advertisement to the amount of not less than three nor more than five per centum of the amount of the bond required, as provided in section 420 of the Greater New York Charter.

The amount shall be as specified in the proposals or instructions to bidders and shall not be in excess of 5 per cent.

The certified check or money should not be inclosed in the envelope containing the bid or estimate, but should be either inclosed in a separate envelope addressed to the head of the Department, President or Board, or submitted personally upon the presentation of the bid or estimate.

For particulars as to the quantity and quality of the supplies, or the nature and extent of the work, reference must be made to the specifications, schedules, plans, etc., on file in the said office of the President, Board or Department.

No bid shall be accepted from or contract awarded to any person who is in arrears to The City of New York upon debt or contract, or who is a defaulter, as surety or otherwise, upon any obligation of the City.

The contract must be bid for separately.

The right is reserved in each case to reject all bids or estimates if it is deemed to be for the interest of the City so to do.

Bidders will write out the amount of their bids or estimates in addition to inserting the same in figures.

Bidders are requested to make their bids or estimates upon the blank forms prepared and furnished by the City, a copy of which, with the proper envelope in which to inclose the bid, together with a copy of the contract, including the specifications, in the form approved by the Corporation Counsel, can be obtained upon application therefor at the office of the Department for which the work is to be done. Plans and drawings of construction work may also be seen there.