

THE CITY RECORD.

VOL. XLV. NUMBER 13547.

NEW YORK, WEDNESDAY, DECEMBER 5, 1917.

Price, 3 CENTS.

THE CITY RECORD.

OFFICIAL JOURNAL OF THE CITY OF NEW YORK.
Published Under Authority of Section 1526, Greater New York Charter, by the
BOARD OF CITY RECORD.

JOHN PURROY MITCHEL, MAYOR.

LAMAR HARDY, CORPORATION COUNSEL.

WILLIAM A. PRENDERGAST, COMPTROLLER.

JOSEPH N. QUAIL, SUPERVISOR.

Supervisor's Office, Municipal Building, 8th floor.

Published daily, at 9 a. m., except legal holidays, at Nos. 96 and 98 Reade st. (north side), between West Broadway and Church st., Manhattan, New York City.

Subscription, \$9.30 a year, exclusive of supplements. Daily issue, 3 cents a copy.
SUPPLEMENTS: Civil List (containing names, salaries, etc., of the City employees), Two Dollars; Official Canvass of Votes, 10 cents; Registry Lists, 5 cents each assembly district; Law Department Supplement, 10 cents; Annual Assessed Valuation of Real Estate, 25 cents each section; postage extra.

ADVERTISING: Copy for publication in the City Record must be received at least TWO (2) days before the date fixed for the first insertion; when proof is required for correction before publication, copy must be received THREE (3) days before the date fixed for the first insertion.

COPY for publication in the corporation newspapers of Brooklyn must be received at least THREE (3) days before the date fixed for the first insertion.

Entered as Second-class Matter, Post Office at New York City.

TABLE OF CONTENTS.

Aldermen, Board of— Public Hearing	8095	Manhattan, Borough of— Auction Sale	8110
Assessors, Board of— Completion of Assessments	8111	Proposals	8110
Bellevue and Allied Hospitals— Proposals	8102	Municipal Civil Service Commission— Amended Notice	8103
Bellevue and Allied Hospitals, Departments of Public Charities and Health— Proposals	8111	Eligible Lists—Promulgated November 30, 1917	8100
Bellevue and Allied Hospitals, Departments of Public Charities, Correction and Health— Proposals	8111	Notices of Examinations	8103
Board Meetings	8102	Proposed Amendment to Classification Notice to Bidders at Sales of Old Build- ings, etc.	8103
Borough of— Proposals	8102	Official Directory	8114
Reports for Weeks Ended November 21 and 28, 1917	8100	Parks, Department of— Proposals	8111
Report of Bureau of Buildings for Week Ended November 17, 1917	8100	Plant and Structures, Department of— Proposals	8104
Brooklyn, Borough of— Proposals	8110	Police, Department of— Owners Wanted for Unclaimed Prop- erty	8102
Report for Week Ended November 17, 1917	8100	Public Charities, Parks and Water Supply, Gas and Electricity, Departments of— Proposals	8110
Changes in Departments, etc.	8100	Public Service Commission— Calendar of Hearings Commencing De- cember 3, 1917	8095
City Record, Board of— Proposals	8110	Hearing on Form of Contract	8114
College of the City of New York— Proposals	8114	Invitation to Contractors	8114
Correction, Department of— Proposals	8103	Public Hearings	8114
Education, Department of— Auction Sale	8111	Queens, Borough of— Proposals	8107
Estimate and Appropriation, Board of— Notices of Public Hearings—Public Improvement Matters	8104	Richmond, Borough of— Proposals	8103
Finance, Department of— Confirmation of Assessments—Notice to Property Owners	8108	Sinking Fund, Commissioners of the— Notice of Public Hearing	8103
Corporation Sale of Buildings and Ap- partenances Thereto on City Real Estate by Sealed Bids	8109	Street Cleaning, Department of— Auction Sale of Condemned Property Proposals	8102
Corporation Sale of Real Estate	8108	Supreme Court, First Department— Application	8112
Interest on City Bonds and Stock	8109	Application for Appointment of Com- missioners	8112
Sales of Tax Liens	8108	Application to Court to Condemn Property	8112
Sureties on Contracts	8109	Filing Preliminary Abstracts	8112
Vouchers Received December 4, 1917	8098	Notice to File Claims	8113
Warrants Made Ready for Payment December 4, 1917	8095	Supreme Court, Second Department— Application to Court to Condemn Property	8113
Fire Department— Proposals	8109	Filing Bills of Costs	8113
Instructions to Bidders for Work to be Done or Supplies to be Furnished	8114	Filing Preliminary Abstracts	8114
		Notice to File Claims	8113
		Water Supply, Gas and Electricity, De- partment of— Proposals	8108

BOARD OF ALDERMEN.

Public Hearing by the Committee on General Welfare.

PUBLIC NOTICE IS HEREBY GIVEN that the Committee on General Welfare of the Board of Aldermen will hold a public hearing in the Aldermanic Chamber, City Hall, on Friday, Dec. 7, 1917, at 2 p. m., on the following matter:

Resolved, that the Board of Aldermen hereby designates the Commissioner of Public Markets of The City of New York as the agency for the purchase, storage and sale to the inhabitants of the City of food and fuel, pursuant to the provisions of section 14 of chapter 813 of the Laws of 1917.

All persons interested are invited to attend.

d5,7 P. J. SCULLY, City Clerk and Clerk of the Board of Aldermen.

PUBLIC SERVICE COMMISSION, FIRST DISTRICT.

No. 120 BROADWAY, NEW YORK CITY.

Calendar of Hearings Commencing Dec. 3, 1917.

Wednesday, Dec. 5, 1917—2.30 p. m.—Room 2562—Case No. 2232—Public Service Commissions Law and other statutes—"Hearing with respect to future legislation"—Whole Commission.

Thursday, Dec. 6, 1917—10.30 a. m.—Room 2562—Case No. 2258—New York Steam Company—"Rules and specifications for steam meters"—Whole Commission. 2.30 p. m.—Room 2562—Case No. 2261—Interborough Rapid Transit Company—"Service and facilities on subway and elevated lines"—Whole Commission.

Friday, Dec. 7, 1917—10.30 a. m.—Room 2562—Case No. 2097—Brooklyn Heights Railroad Company et al.—"Additional cars on surface lines"—Whole Commission. 2.30 p. m.—Room 2562—Case No. 2226—Edison Electric Illuminating Company of Brooklyn—Bay Ridge Theatre Corporation, Claimants—"Refusal of Company to relocate transformers"—Commissioner Hervey.

Regular Meeting of the Commission held on Wednesday at 11 a. m.

DEPARTMENT OF FINANCE.

WARRANTS MADE READY FOR PAYMENT IN DEPARTMENT OF FINANCE TUESDAY, DECEMBER 4, 1917.

Below is a statement of warrants made ready for payment on the above date, showing therein the Department of Finance voucher number, the dates of the invoices or the registered number of the contract, the date the voucher was filed in the Department of Finance, the name of the payee and the amount of the warrant.

Where two or more bills are embraced in the warrant, the dates of the earliest and latest are given, excepting that, when such payments are made under a contract, the registered number of the contract is shown in the place of the second invoice date.

Where the word "final" is shown after the name of the payee, payment will not be made until thirty days after the completion and acceptance of the work, but all of the other warrants mentioned will be forwarded through the mail unless some reason exists why payment is to be made in person, in which event written notice will be promptly given to the claimant.

In making a written or verbal inquiry at this office for any of the above mentioned warrants, it is requested that reference be made by the Department of Finance voucher number.

WILLIAM A. PRENDERGAST, Comptroller.

Finance Voucher No.	Invoice Dates or Contract Number.	Received in Department of Finance.	Name of Payee.	Amount.
Armory Board.				
139913	9- 8-17	11-21-17	A. Pearson's Sons	\$285 00
139909	10- 4-17	11-21-17	A. Pearson's Sons	212 50
142065	8-15-17	11-27-17	Standard Oil Co. of New York	4 75
142062	11- 9-17	11-27-17	Cavanagh Bros. & Co.	6 00
142067	11-10-17	11-27-17	J. M. Saulpaugh's Sons	3 00
142061	11- 8-17	11-27-17	Cavanagh Bros. & Co.	8 90
142066	11- 8-17	11-27-17	Cavanagh Bros. & Co.	20 20
142070	7- 2-17	11-27-17	Hammacher, Schlemmer & Co.	18 00
142071	8-14-17	11-27-17	Endurance Tire Sales Co.	15 16
142069	10-22-17	11-27-17	Hammacher, Schlemmer & Co.	35 49
142072	11- 5-17	11-27-17	Cavanagh Bros. & Co.	6 00
142040	10- 2-17	11-27-17	Thomas J. Nolan	4 50
142038	9- 9-17	11-27-17	John P. Kane Co.	9 00
142080	11-17-17	11-27-17	Cavanagh Bros. & Co.	27 00
142082	10-19-17	11-27-17	Stanley & Patterson, Inc.	2 50
142064	10-19-17	11-27-17	Cavanagh Bros. & Co.	31 75
139922	9-21-17. 9-25-17	11-21-17	McMann & Taylor Co.	483 13
Commissioner of Accounts.				
142345	10-16-17	11-27-17	M. R. Dowdeswell Co., Inc.	21 50
142339	10-31-17	11-27-17	The Association of the Bar	33 70
142340	11- 7-17	11-27-17	Charles Pickler	2 75
142337	10-25-17	11-27-17	The Manheimer Co.	7 00
142338	10-31-17	11-27-17	Ensign Manufacturing Co.	1 60
142335	10-31-17	11-27-17	The Tabulating Machine Company ..	66 00
142336	10-31-17	11-27-17	A. A. Benedict	9 00
Board of Ambulance Service.				
142853		11-30-17	James L. Murray, Examiner	10 25
Bellevue and Allied Hospitals.				
141699	10-10-17	11-26-17	The Kny, Scheerer Corporation	37 07
142698	10-11-17	11-28-17	Waldo H. Mork	20 00
141706	11- 8-17	11-26-17	The Standard Gas Light Company ..	18 00
141683	3-21-17	11-26-17	F. Schmickel—W. H. Slattery	2 75
141682	9-13-17	11-26-17	Wappler Electric Company, Inc.	1 50
141684	10- 1-17	11-26-17	The New York Scale Co.	75 00
141685	7-16-17	11-26-17	T. C. Moore & Co.	11 85
142700	10-25-17	11-28-17	The Queens County Water Company ..	61 20
139891		11-21-17	John Bellmann	3,492 12
139895		11-21-17	Grand Central Market, Inc.	4,794 39
141701	10- 4-17	11-26-17	George Murphy, Inc.	99 96
141688	9- 6-17	11-26-17	Louis Pastorini	33 50
141673	8-29-17	11-26-17	Frank J. Lennon Company	95 42
141687	7- 3-17. 10- 5-17	11-26-17	Underwood Typewriter Co., Inc.	13 20
142699		11-28-17	H. Malmgren, Ast. Supt. Tr. School ..	20 86
141692	10-31-17	11-26-17	Westchester Fish Co.	36 96
141693	10-31-17	11-26-17	Nathan Strauss, Inc.	28 20
139890		11-21-17	Chamberlain Metal Weather Strip Co.	5,431 50
47646		11-21-17	Henneberger & Herold	6,217 47
48205		11-21-17	Wilson & Co., Inc.	1,930 16
48399		11-21-17	Gavin Rowe	16,045 38
48396		11-21-17	William Farrell & Son	2,720 03
Department of Plant and Structures.				
142510	10-30-17. 11-12-17	11-28-17	Oriental Rubber and Supply Company, Inc.	12 24
142512	11- 2-17. 11- 9-17	11-28-17	Oriental Rubber and Supply Company.	25 86
142516	10-18-17	11-28-17	Oriental Rubber & Supply Company, Inc.	52 15
142514	9-12-17	11-28-17	Oriental Rubber & Supply Company, Inc.	79 03
141401	11- 7-17	11-26-17	Charles Pickler	17 25
142210	10-31-17	11-27-17	William Burke	50 00
142209	11- 8-17	11-27-17	Norman Lynn Company	15 00
142212	11- 7-17	11-27-17	Geo. Pool & Son	4 64
142202	11-15-17	11-27-17	The Petroleum Products Company	24 66
142203	11- 8-17. 11-17-17	11-27-17	J. D. McCarthy Co.	6 30
142204	11- 8-17	11-27-17	A. F. Brombacher & Co.	13 94
142208	7-30-17. 8- 5-17	11-27-17	American Steel Foundries	39 13
142207	11-14-17	11-27-17	Jacob Pfeffer	30 00
139938		11-21-17	John F. Schmadeke, Inc.	3,750 95
County Court, Queens County.				
142813		11-30-17	Edward J. Smith	\$5 00
County Court, Kings County.				
141187	11-16-17	11-26-17	Clynta Water Company	\$2 80
Court House Board.				
139680		11-21-17	Norman L. Coe & Son	\$216 00
Court of Special Sessions.				
141460	9- 1-17. 10-19-17	11-26-17	The American Law Book Company	\$92 50
County Clerk, Queens County.				
142223		11-27-17	New York Telephone Company	\$34 14
142217	11- 1-17	11-27-17	Machine Appliance Corporation	4 50
142216	11-13-17	11-27-17	Brooklyn Daily Eagle	1 00
142221		11-27-17	Alex Dujat	60 00
Board of City Record.				
139926	9-29-17	11-21-17	The World	\$220 50
139930	11-10-17	11-21-17	The Bronx Record and Times	126 00
139936	9-25-17. 11- 2-17	11-21-17	The New York Times	272 02
139935	10- 4-17. 11- 2-17	11-21-17	The World	283 20
139932	11-16-17	11-21-17	The Staten Islander	126 00
139931	11-12-17	11-21-17	The Flushing Evening Journal	126 00
139929	11-10-17	11-21-17	Brooklyn Daily Times	100 80
139928	9-30-17	11-21-17	The Brooklyn Daily Eagle	100 80
139927	9-29-17	11-21-17	The Evening Sun	243 60
Department of Correction.				
139969		11-21-17	Charles B. Meyers	\$3,030 00
142195	11- 5-17	11-27-17	The New York, New Haven & Hart- ford Railroad Co.	60
142196	4-10-17	11-27-17	Candee, Smith & Howland Co.	35 38
142192	3-21-17	11-27-17	Candee, Smith & Howland Co.	10 85
142193	7-17-17	11-27-17	U. T. Hungerford Brass & Copper Co.	54 00
139972		11-21-17	Peter J. Constant	4,622 29
139970		11-21-17	Pfister & Vogel Leather Co.	2,885 00
139971		11-21-17	Peter J. Constant	816 80
142194	10-31-17	11-27-17	S. H. Creeden	12 60
140634		11-22-17	Luther C. White, Superintendent	15 00
139967		11-21-17	Tanger Bros.	140 85
139968		11-21-17	Grand Central Market, Inc.	13,271 92
District Attorney, New York County.				
141244		11-26-17	Harry Katz	\$50 00
141160	11-23-17	11-24-17	P. W. Vallely, Inc.	31 00

Finance Voucher No.	Invoice Dates or Contract Number.	Received in Department of Finance.	Name of Payee.	Amount.	Finance Voucher No.	Invoice Dates or Contract Number.	Received in Department of Finance.	Name of Payee.	Amount.
Department of Docks and Ferries.									
139883	11- 7-17	11-21-17	Francis M. A. Leach.....	\$161 00	142662		11-28-17	Blanche Margaret Pugh Booth.....	1,500 00
142395	11-14-17	11-27-17	Commercial Acetylene Welding Company, Inc.	11 05	142669		11-28-17	Priscilla Roden	200 00
142400	11-16-17	11-27-17	The Mianus Motor Works	4 75	142671		11-28-17	Priscilla Roden	1,612 16
142396	11-12-17	11-27-17	K-G Welding & Cutting Co., Inc.	6 00	142671		11-28-17	James Roden	200 00
142409	11- 7-17	11-27-17	Charles Pickler	12 65	142666		11-28-17	James Roden	1,612 16
142652		11-27-17	Chas. D. Norton Company.....	252 63	142666		11-28-17	Gooderson Veteran Firemen's Association	600 00
142423A		11-27-17	Arthur Lowe	75			11-28-17	Gooderson Veteran Firemen's Association	5,476 27
142397	11- 2-17	11-27-17	K. G. Welding & Cutting Co., Inc.	6 00	142661		11-28-17	Mary L. Roden	3,224 32
142406	10-20-17	11-28-17	P. Prybil Machine Co.	4 34	142661		11-28-17	Mary L. Roden	400 00
Department of Education.					143126		11-30-17	Elroy Givens	25 00
86363	3-19-17	6-14-17	F. E. Folsom Co., assignee of Thomas F. Breen	\$68 01	143125		11-30-17	James McVeigh	5 00
138761	9-13-17	11-17-17	S. Zacharkow, assignee of Hermannsen & Co.	194 00	143124		11-30-17	St. Andrews Realty Company.....	23 00
139824		11-21-17	H. C. Stowe Construction Co.	3,946 00	142678		11-28-17	John Joseph Kindred	50 00
139823		11-21-17	H. C. Stowe Construction Co.	377 64	142677		11-28-17	H. Valentine Wildman	50 00
141594		11-26-17	Herbert J. McCreary.....	302 77	142609		11-28-17	J. Wesley Lane	50 00
140010	7-31-17	11-22-17	Stanley & Patterson, Inc.	65 02	142174		11-28-17	Lamar Hardy, as Corporation Counsel..	500 00
140055	9-20-17	11-22-17	Harry A. Jimmerson.....	29 00	142846		11-27-17	New York Life Insurance & Trust Co.	1 95
140899	8-25-17	11-23-17	William Spence	22 39			11-30-17	Eleanor Tevlin, Sister of Teresa Tevlin, Deceased	35 00
140896	9- 7-17	11-23-17	Leopold Einhorn, assignee of American Ornamental Iron Works.....	11 60	141968		11-27-17	Frank Katz, Inc.	138 60
139825		11-21-17	New York Construction Co.	450 00	141970		11-27-17	Florian Guellich	20 70
139821		11-21-17	The E. L. Grover Co.	1,058 10	142673		11-27-17	Land Estates, Incorporated	16 00
142309		11-27-17	Kalt Lumber Co.	1 58	142672		11-28-17	Cano S. Dunn	667 97
142314		11-27-17	Knickerbocker Ice Company.....	35 50			11-28-17	Amalia D. Feldhus and Francesca E. D. H. Schaefer	3,131 15
139820		11-21-17	A. W. King	1,624 50	142670		11-28-17	Eva P. Thomson	5,435 89
139822		11-21-17	Daniel J. Rice	2,475 00	142667		11-28-17	Cleveland A. Dunn	667 97
Department of Finance.					142667		11-28-17	George M. Thomson	4,000 00
139725		11-21-17	New York Telephone Company.....	\$482 88	142665		11-28-17	George M. Thomson	5,183 45
142496	11-19-17	11-28-17	Library Bureau	20 25	142665		11-28-17	Hiram R. Hartzel	6,000 00
142497	7-21-17	11-28-17	Knickerbocker Ice Co.	42	142665		11-28-17	Hiram R. Hartzel	3,000 00
Department of Health.					142674		11-28-17	Hiram R. Hartzel	15,784 69
142251	10-30-17	11-27-17	J. M. Horton Ice Cream Co.	\$11 70	142507	11- 2-17	11-28-17	Ella T. Dunn	667 97
142253	10-27-17	11-27-17	The Kny-Scheerer Corporation.....	1 50	142506	11-14-17	11-28-17	David Mackay, Jr., Co.	3 05
142254	10-22-17	11-27-17	James A. Miller	95 00	142505	11-14-17	11-28-17	The Lexington Decorating Co.	11 25
142256	10-31-17	11-27-17	Disbrow Bros.	8 02	142503	8-20-17	11-28-17	Isidor Kramer	9 50
142590	10-13-17	11-28-17	The Union Stove Works.....	1 25	142508	11-15-17	11-28-17	The Maintenance Company	14 58
142592	10-13-17	11-28-17	National Auto Radiator and Lamp Works, Inc.	5 75	143322		11-28-17	A. L. Casazza	7 61
142591	10-18-17	11-28-17	National Auto Radiator and Lamp Works, Inc.	13 75	143319		12- 1-17	C. A. J. Queck-Berner	\$15 60
142594	10-15-17	11-28-17	Frank Tourist Company.....	13 30	143321		12- 1-17	Old Homstead Farms	54 57
142604	11- 1-17	11-28-17	M. J. Halloran	5 50	143324		12- 1-17	A. E. Phin, D. D. S.	19 25
141562		11-26-17	Grand Central Market, Inc.	62 14	143325		12- 1-17	Samuel M. Richardson	14 50
141233	4-11-14	11-26-17	Edison Storage Battery Co.	13 43	143326		12- 1-17	Thomas J. Flynn	60 70
142290	10- 8-17	11-27-17	Cordley & Hayes.....	44 11	143327		12- 1-17	John L. Sables	30 28
142581	10-31-17	11-28-17	The Fleischmann Co.	26 95	143328		12- 1-17	Stewart's Market	11 30
142584	10-29-17	11-28-17	John D. Killian Auto Co., Inc.	96 06	143329		12- 1-17	T. G. Tompkins	16 50
142585	10- 8-17	11-28-17	L. Barth & Son	3 36	143331		12- 1-17	S. Turner	13 12
142589	7-26-17	11-28-17	Hammacher, Schlemmer & Co.	31	143331		12- 1-17	Welbourne Farm	4 51
142606	10- 1-17	11-28-17	Dr. C. Clark	12 00	143332		12- 1-17	Welbourne Farm	4 51
142607	11- 1-17	11-28-17	M. T. Kenny.....	3 50	143333		12- 1-17	Mrs. Williams	6 72
142605	9- 1-17	11-28-17	Dr. C. Clark	12 00	143334		12- 1-17	White Plains Fish and Oyster Market	10 00
142249	9-26-17	11-27-17	Frank H. Lester.....	7 15	143335		12- 1-17	Captain Edward J. Wilson	36 00
140794	9- 5-17, 9-21-17	11-23-17	Frank H. Lester.....	30 85	143335		12- 1-17	Edward J. Wolfe	4 90
140838	10-15-17	11-23-17	William Kreisberg	62 00	143297	9-25-17	12- 1-17	The M. D. Weaver Grocery	79 78
142255	10- 9-17	11-27-17	Meyer, Denker, Sinram Co.	28 35	143298		12- 1-17	Mrs. Pete Cassanarri	5 20
142580	10-20-17	11-28-17	M. L. Bird Co.	47 50	143299	9-19-17	12- 1-17	John Cosgrove	8 40
142275	9-30-17	11-27-17	The Western Union Telegraph Co., Inc.	20 73	143300	9-19-17	12- 1-17	Adams & Macdonald	9 32
142593	10- 1-17, 10- 5-17	11-28-17	General Motors Truck Company.....	27 74	143301	8-22-17	12- 1-17	Cornell Lumber Company	17 57
142265	6-21-17	11-27-17	Willys-Overland, Inc.	6 76	143301	8-22-17	12- 1-17	Robert H. Dickinson	5 01
142264	7-31-17, 8-31-17	11-27-17	Enterprise Electrical Company.....	43 54	143302	10-30-17	12- 1-17	Louis P. Dosh	40 00
142262	10- 9-17, 10-17-17	11-27-17	John Simmons Co.	1 52	143303	11- 1-17	12- 1-17	Eberle Bros.	10 26
142263	3- 6-17	11-27-17	John Simmons Co.	25	143304	9-13-17	12- 1-17	S. J. Fisher	15 95
142260	11- 1-17	11-27-17	The New York Cordage Co.	15 96	143305	10-13-17	12- 1-17	S. J. Fisher	15 95
142261	10- 3-17	11-27-17	H. Kohnstamm & Co.	24 92	143306	8-23-17	12- 1-17	William H. Foster.....	1 50
142257	10- 8-17	11-27-17	Rex Harris Fire Appliance Co. of N. Y.	2 40	143306	8-23-17	12- 1-17	Floral Hill Greenhouses.....	2 94
142258	10- 4-17	11-27-17	Stumpp & Walter Co.	50	143310	9-24-17	12- 1-17	Floral Hill Greenhouses.....	2 94
142252	10-31-17	11-27-17	The Empire State Dairy Co.	93 80	143310	9-24-17	12- 1-17	Captain F. M. H. Jackson.....	1 14
142603		11-28-17	Jeremiah J. Crane, Ass't to Director..	3 90	143313	9- 1-17	12- 1-17	Salvatore Mastropolo	30 80
142596		11-28-17	R. H. Willis, Chief.....	36 75	Public Administrator, New York County.				
142599		11-28-17	W. L. Somerset, Chief.....	15 80	142646	5-15-17, 5-17-17	11-28-17	Everson & Reed Co., Inc.	\$0 85
142597		11-28-17	R. H. Willis, Chief.....	50 34	142649	11- 1-17	11-28-17	Goldsmith Bros.	6 31
Commissioner of Jurors, Queens County.					142650	7- 3-17	11-28-17	Remington Typewriter Company.....	1 95
142927		11-30-17	Stephen A. Reilly	\$1 80	142651		11-28-17	New York Telephone Company.....	40 77
142928		11-30-17	Clarence V. Yarrow	1 50	142645		11-28-17	William M. Hoes.....	12 00
142925		11-30-17	John J. Gleason	1 45	Bronx Parkway Commission.				
142922		11-30-17	Louis C. Himmelsbach	2 95	139520		11-20-17	Crownbar Construction Co.	\$396 68
142926		11-30-17	Harry J. McGinnis	2 30	139532	8- 1-17	11-20-17	R. Young Bros. Lumber Co.	59 50
142923		11-30-17	Peter Foy	1 48	Department of Parks.				
142924		11-30-17	Matthew McGrann	1 10	141268	11- 7-17	11-26-17	Charles Pickler	\$13 90
Commissioner of Jurors, Bronx County.					142702	11- 1-17	11-28-17	George Strong Harral Co.	9 00
142346	11-26-17	11-27-17	M. B. Brown Printing & Binding Co.	\$24 00	139777	11-17-17	11-21-17	Stemler & Kritz.....	988 00
Department of Licenses.					139779	11- 3-17	11-21-17	Edward J. McCabe Co.	795 00
138912	10-13-17	11-19-17	B. B. Neal Hardware Co.	\$9 00	141734	11-13-17	11-26-17	Wright Wire Company.....	49 50
142654	11- 1-17	11-28-17	Eureka Towel & Apron Supply.....	5 00	141269		11-26-17	American Museum of Natural History	745 95
142653	10-25-17	11-28-17	The Mutual Window Cleaning & House Renovating Co.	2 50	141708	4- 5-17	11-26-17	Department of Docks and Ferries.....	371 25
142692		11-28-17	George H. Bell, Commissioner.....	81 05	141725	10-31-17	11-26-17	Underwood Typewriter Co., Inc.	5 95
142694		11-28-17	George H. Bell, Commissioner.....	41 65	141309	6- 1-17	11		

Finance Voucher No.	Invoice Dates or Contract Number.	Received in Department of Finance.	Name of Payee.	Amount	Finance Voucher No.	Invoice Dates or Contract Number.	Received in Department of Finance.	Name of Payee.	Amount
142120	9-15-17	11-27-17	F. Aue Co., Inc.	20 00	142743	9-30-17	11-28-17	James Goold	12 00
142100	7-20-17	11-27-17	Ingram, Richardson Mfg. Co.	13 20	142744	9-30-17	11-28-17	James Goold	8 00
142128	10-1-17	11-27-17	The Cleveland Trinidad Paving Company	28 50	142745	11-1-17	11-28-17	Schutte Brothers	9 00
142131	8-28-17, 11-10-17	11-27-17	Uvalde Contracting Co.	75 95	142722	10-17-17	11-28-17	Schneider Coal Co.	38 11
142118	11-3-17	11-27-17	New York Blue Print Paper Co.	44 55	142624	10-17-17	11-28-17	Public Service Commission.	
142130	11-7-17	11-27-17	W. J. Fitzgerald	17 40	142628	11-9-17	11-28-17	George Damon & Sons	\$2 80
142125	11-9-17	11-27-17	George A. Dugan Company	18 95	142621	10-21-17	11-28-17	Eugene Dietzgen Co.	2 50
142129	10-22-17	11-27-17	The Matthew Baird Contracting Co.	33 90	142630	10-11-17	11-28-17	Bloomington Bros.	16 19
142127	10-24-17	11-27-17	Franklin Contracting Co.	12 25	142627	11-1-17	11-28-17	Eyelet Tool Co.	2 10
142095	11-8-17	11-27-17	Claffins, Inc.	23 63	142632	11-3-17	11-28-17	Dieges & Clust	17 50
142117	8-3-17, 9-20-17	11-27-17	The Gutta Percha and Rubber Mfg. Co.	67 00	142633	10-27-17	11-28-17	William Gerlach	24 80
142089	9-10-17	11-27-17	Chas. G. Willoughby	30 45	142636	10-30-17	11-28-17	Louis Glazer & Son	3 00
142086	5-31-17	11-12-17	The Aztec Asphalt Co., Inc.	9 90	142635	10-31-17	11-28-17	C. S. Littell & Co.	3 38
142111	10-31-17	11-27-17	Holbrook Brothers, Inc.	38 28	142638	6-25-17	11-28-17	P. Lepre	10 00
142752	4-28-17	11-28-17	Godwin Welding Co., Inc.	14 00	142642	11-1-17	11-28-17	Manhattan Electrical Supply Co., Inc.	7 13
142126	10-24-17	11-27-17	Warner, Quinlan Asphalt Company	11 31	142619	10-29-17	11-28-17	Union Carbide Sales Company	4 75
142124		11-27-17	Uvalde Contracting Co.	10 50	142625	10-20-17, 10-30-17	11-28-17	Oriental Rug Works, V. Basmajian & Co.	7 25
142087	11-8-17	11-27-17	A. B. Dick Co.	30 00	142639	8-14-17, 9-27-17	11-28-17	Defiance Manufacturing Co.	2 40
142088	9-7-17	11-27-17	Philip Hano	21 60	142626	10-25-17	11-28-17	O'Keefe-Bannin Company, Inc.	30 08
142093	11-7-17	11-27-17	Massasoit Mfg. Co.	60 75	139669		11-28-17	Deutschmeister & Ochs	16 50
142090	11-7-17	11-27-17	Travers Twine and Cordage Co.	3 00	139665		11-21-17	Dock Contractor Company	1,526 38
142091	11-5-17	11-27-17	Tower Mfg. & Novelty Co.	7 60	139666		11-21-17	Rodgers & Hagerty, Inc.	59,787 58
142094	11-9-17	11-27-17	Goodyear's India Rubber Selling Co.	6 75	139667		11-21-17	Rodgers & Hagerty, Inc.	2,132 15
142097	11-13-17	11-27-17	Samuel Lewis	27 00	139668		11-21-17	William G. Cooper, Inc., Assignee of W. G. Cooper	814 60
142110	11-5-17	11-27-17	Otis Elevator Co.	27 53			11-21-17	Newman & Carey Subway Construction Company, Inc., Assignee of Newman & Carey	2,137 10
138094	8-27-17	11-16-17	W. J. Fitzgerald	263 22				Department of Public Charities.	
139107		11-16-17	Uvalde Asphalt Paving Co.	714 81	137690		11-15-17	Benjamin W. Levitan	\$1,005 92
139100		11-19-17	Uvalde Asphalt Paving Co.	678 43	140710		11-23-17	Sherman National Bank, Assignee of Winkler Construction Company, Inc.	79 20
139104		11-19-17	Fred Schneider	3,780 96	142971		11-30-17	Frank Doyle, Bookkeeper	380 00
140991		11-28-17	The Chamberlain of the City of New York	75 75	142973		11-30-17	Frank Doyle, Bookkeeper	21 42
139869		11-21-17	James McAvoy	1,625 62	139398	9-25-17	11-20-17	Oriental Rubber & Supply Company, Inc.	9 61
139870		11-21-17	The Santor Construction Co., Inc.	1,334 02	139812	8-22-17	11-21-17	Francis W. Ford's Sons	150 00
139868		11-21-17	William Baker, Inc.	8,260 36	139814	9-30-17, 10-25-17	11-21-17	R. F. Stevens Company	609 47
142769	11-4-17	11-28-17	Enterprise Oil Co.	16 83	139808	9-21-17, 10-27-17	11-21-17	The American Laundry Machinery Company	118 20
142768	11-12-17	11-28-17	Baron & Beling	14 50	139807	10-29-17	11-21-17	E. T. Joyce	160 85
142777	10-18-17	11-28-17	Western Electric Company, Inc.	27 00	139805	10-4-17	11-21-17	Paul Schaad	105 00
142774	11-12-17	11-28-17	Eugene Dietzgen Co.	7 50	139809	7-31-17, 10-1-17	11-21-17	Flatbush Water Works Company	569 94
142778	8-4-17, 8-23-17	11-28-17	Thomas M. Delaney, Inc.	23 55	139802	11-19-17	11-21-17	Commissioner of Records, Kings County.	
142775	11-12-17	11-28-17	E. George & Co., Inc.	24 00	139802	11-19-17	11-21-17	Thomas Garnar & Co.	\$926 15
142776	11-1-17	11-28-17	Andrew B. Smith	3 00	139802	11-19-17	11-21-17	Thomas Garnar & Co.	926 15
142779	10-13-17	11-28-17	P. W. Taylor	58 37	139801	11-10-17	11-21-17	Walldorf, Hafner & Schultz, Inc.	142 71
142783	10-31-17	11-28-17	M. S. Brown	15 85	141261	11-1-17	11-28-17	Sheriff, Richmond County.	
142480	10-31-17	11-28-17	Erasmus Garage	7 85	141775	9-2-17	11-27-17	Holtermann Bros.	73 06
142486	10-31-17	11-28-17	Erasmus Garage	30 00	141799	11-3-17	11-27-17	Sheriff, Bronx County.	
142767	11-1-17	11-28-17	Standard Oil Co. of New York	25 92	136227		11-27-17	A. B. See Electric Elevator Company.	59 88
142773	11-12-17	11-28-17	Johnson Brothers	17 64	141800	10-27-17	11-27-17	Department of Street Cleaning.	
142479	10-31-17	11-28-17	Royal Garage and Machine Works	5 70	141780	8-31-17	11-27-17	Christie Behan	23 40
142483	10-31-17	11-28-17	Brooklyn Automobile Company	7 85	141781	10-31-17	11-27-17	John H. Duncan	96 00
142484	10-31-17	11-28-17	Royal Garage and Machine Works	20 00	141810	10-31-17	11-27-17	Thomas Cox	11 00
142489	10-31-17	11-28-17	Brooklyn Automobile Company	30 00	141804	9-24-17, 9-25-17	11-27-17	J. Pringle, Inc.	1 50
142476	8-31-17	11-28-17	The Danzer Wagon Works	49 75	141802	10-31-17	11-27-17	Stanley & Patterson	1 00
142466	10-3-17	11-28-17	Keuffel & Esser Co.	8 70	141809	11-5-17	11-27-17	Metropolitan By-Products Company, Inc.	66 42
142465	8-18-17	11-28-17	Eugene Dietzgen Co.	1 00	141808	10-29-17	11-27-17	The McConnell Printing Company	94 75
142464	8-9-17	11-28-17	Equitable Blue Print Co.	2 94	141805	9-17-17	11-27-17	James Hannon	12 10
142770		11-28-17	Eugene Dietzgen Co.	14 50	141807	10-31-17	11-27-17	John Schuck	19 60
142463	10-9-17	11-28-17	Arthur H. McGrath	3 50	141806	11-8-17	11-27-17	John Schuck	17 00
142470	11-12-17	11-28-17	C. W. Jean Company	12 00	141803	11-7-17	11-27-17	William Maloney	11 00
142471	10-31-17	11-28-17	Elwood Garage	69 71	141784	9-12-17	11-27-17	The Ohman Map Co., Inc.	6 00
142473	11-2-17	11-28-17	Enterprise Oil Company	36 20	141789	10-19-17	11-27-17	John Mallon	14 00
142468	10-31-17	11-28-17	Brooklyn Blue Print Works	4 98	141792	11-1-17	11-27-17	Peter J. McCauley	6 50
142474	11-8-17	11-28-17	Detroit Cadillac Motor Car Co.	2 00	142444	10-8-17	11-27-17	William J. Love, Inc.	31 50
142782	10-25-17	11-28-17	Department of Correction	18 00	142439	10-31-17, 11-14-17	11-27-17	Snydam Stove Company	77 46
142467	9-26-17	11-28-17	Paul M. Marko & Co., Inc.	11 45	142429	10-31-17	11-27-17	Bronx County Auto Co., Inc.	11 87
142481	10-13-17	11-28-17	Ford Service Station	94 30	142352			Board of Water Supply.	
142472	10-31-17	11-28-17	Brooklyn Automobile Company	48 12	142351			Cooper, Hewitt Electric Company	21 00
139696	11-1-17	11-21-17	Edward E. Peirson Co.	150 00	142353			L. S. Winne & Co.	14 36
139695	11-5-17	11-21-17	M. Schaefer	125 00	142354			Johnston's Garage, Inc.	46 31
139693	10-15-17	11-21-17	Club Stables	110 00	142448	11-9-17	11-27-17	Catskill Mountain Telephone Co.	4 40
139694	10-31-17	11-21-17	Walter Doscher	110 00	139955	10-19-17	11-27-17	Rose Telephone Company	32 20
139690	10-29-17	11-21-17	Keuffel & Esser Co.	174 48	139958	10-31-17	11-27-17	New York Telephone Company	9 28
139966		11-21-17	P. J. Carlin Construction Co.	72,346 50	139944	3-8-17	11-27-17	New York Telephone Company	5 92
141942	4-1-17	11-27-17	Elmhurst Bridge Garage	\$5 00	139940	10-29-17	11-27-17	K. Feist Sons	19 70
141944	10-30-17	11-27-17	Ely Auto Equipment Co., Distributors of Advance Tires	14 60	139793		11-21-17	The Moon Nursery Corporation	1 17
141937	11-14-17	11-27-17	G. R. Lawrence	10 50	139947	9-28-17	11-21-17	Oriental Rubber and Supply Company, Inc.	212 14
141938	11-15-17	11-27-17	G. R. Lawrence	7 50	139943	10-31-17	11-21-17	Ross Valve Mfg. Co., Inc.	4,462 50
141934	2-1-17	11-27-17	Elmhurst Bridge Garage	4 06	139956	10-29-17	11-21-17	Estey, Ross Co.	283 40
141932	9-1-17	11-27-17	Casey's Auto Station	2 70	139794		11-21-17	Curtis & Von Bernuth Manufacturing Co.	237 50
141951	11-13-17	11-27-17	John B. Reimer	25 00	139794		11-21-17	John T. Brady & Co.	8,043 12
141935	3-1-17, 4-2-17	11-27-17	Elmhurst Bridge Garage	2 11	139963		11-21-17	Hopkins & Co.	101 00
141939	10-16-17	11-27-17	Defiance Manufacturing Co.	92 98	139964		11-21-17	Electro Light Engraving Company	201 98
141946	6-30-17, 9-30-17	11-27-17	Strang Auto Garage Co., Inc.	6 55	139966		11-21-17	Pattison & Bowns	164 62
141948	11-15-17	11-27-17	E. B. Brinker Hardware Co., Inc.	44 40	139794		11-21-17	John T. Brady & Co.	4,819 50
141965	10-31-17	11-27-17	The Long Island Railroad Company	46 15	139963		11-21-17	Empire Engineering Company, Inc.	17,317 37
141961	4-30-17, 6-30-17	11-27-17	Strang Auto Garage Co., Inc.	3 00	139964		11-21-17	State Highway Construc. Co., Inc.	2,016 97
141962	1-31-17, 10-31-17	11-27-17	Strang Auto Garage Co., Inc.	8 00	139660	11-2-17	11-21-17	Sprague & Henwood, Inc.	128 93
141963	10-3-17	11-27-17	Strang Auto Garage Co., Inc.	1 00	139789	10-18-17	11-21-17	School	983 50
141964	10-31-17	11-27-17	Crescent Garage	20 00	139790	11-9-17	11-21-17	The Delaware Express	398 30
141960	2-28-17	11-27-17	Strang Auto Garage Co., Inc.	3 00	139791		11-21-17	Clarke Brothers, Assignee of the American Hebrew	845 25
141957	7-20-17	11-27-17	The Universal Car Co.	3 45	129785	10-20-17	11-21-17	The Cobleskill Index	422 80
141940	7-31-17	11-27-17	Strang Auto Garage Co., Inc.	19 14	139784	10-27-17	11-21-17	Catskill Mountain News	406 70
141936	9-1-17, 10-1-17	11-27-17	Charles J. Brown	10 84	139786	10-18-17	11-21-17	The Gilboa Monitor	420 70
138267		11-19-17	Uvalde Asphalt Paving Company	\$2,516 71	139842		11-21-17	National Shorthand Co.	564 80
138263		11-16-17	James F. McDermott	141 92	139788	10-19-17	11-21-17	The Recorder	364 70
142717	11-1-17	11-28-17	The Morey-La Rue Laundry Co.	50 00	139787	10-20-17	11-21-17	The Prattville News	399 70
142728	10-31-17	11-28-17	T. J. Mullen	18 20	140301	9-15-17		Department of Water Supply, Gas and Electricity.	
142729	10-31-17	11-28-17	T. J. Mullen	20 28	141849		11-22-17	C. W. Keenan	\$28 75
142726	10-31-17	11-28-17	T. J. Mullen	68 88	141850		11-27-17	R. L. Blake, Assistant Engineer	112 49
142727	10-31-17	11-28-17	T. J. Mullen	20 28	141858	5-7-17, 5-19-17	11-27-17	Joseph H. Burke, Inspector	73 89
142735	10-1-17	11-28-17	Richmond Hardware Co.	6 75	141882	11-12-17	11-27-17	The New York Central Railroad Co.	26 66
142720	7-19-17	11-28-17	Hillard Manufacturing Company	1 50	141881	11-8-17	11-27-17	E. Belcher Hyde	14 00
142721	10-31-17	11-28-17	James Goold	5 00	141880		11-27-17	Adams Express Co.	64
142713		11-28-17	Tiernan's Garage	10 00	141884	10-4-17, 10-11-17	11-27-17	Wells, Fargo & Co. Express	59
142712	4-16	11-28-17	Tiernan's Garage	5 00	141889	11-1-17	11-27-17	Nason Mfg. Co.	21 16
142740	10-15-17	11-28-17	E. Wagner	10 00	141892				

Finance Voucher No.	Invoice Dates or Contract Number.	Received in Department of Finance.	Name of Payee.	Amount.	Finance Voucher No.	Invoice Dates or Contract Number.	Received in Department of Finance.	Name of Payee.	Amount.
141875	11- 1-17	11-27-17	Bourbonville Welding Co.....	6 00	141862	11- 9-17	11-27-17	Jones Packing Co.....	50 65
141870	9- 6-17, 9-17-17	11-27-17	Emay Motor Car Co., Inc.....	10 31	141860	11- 1-17	11-27-17	Samuel Olim	6 40
141846	10-15-17	11-27-17	E. Siekmann	4 25	141857	11- 1-17	11-27-17	E. H. Walsh	3 70
141879	11- 8-17	11-27-17	The New York Central Railroad Co., E. L. Rossiter, Treasurer.....	40 00	141873	2-27-17	11-27-17	Salamander Grate Bar Co.....	50 00
141872	11- 1-17	11-27-17	G. E. Ganun	8 95	141866	9- 7-17, 9-22-17	11-27-17	Autocar Sales Co.....	26 77
141868	10-31-17	11-27-17	Hull, Grippen & Co.....	58 55	141877	9-29-17	11-27-17	Cary Manufacturing Co.....	47 34
141869	10-27-17	11-27-17	Jos. Ruppert, Inc.....	21 50	141885		11-27-17	E. B. Latham & Co.....	12 61
141867	8-16-17	11-27-17	Patterson Bros.	4 79	140303	9-17-17	11-22-17	Theo. W. Morris & Co.....	80 70
141864	10-16-17, 11- 3-17	11-27-17	John S. Smith	13 85	141969		11-27-17	J. Greenblatt	69 55
141865	10-31-17	11-27-17	Terrace Garage	3 00	141852		11-27-17	George Sheridan, Inspector	50 30
141863	10-24-17	11-27-17	Oriental Rubber & Supply Co., Inc....	4 15	141848		11-27-17	James Cullen, Clerk	42 45
					141855		11-27-17	Geo. H. Williams, Supervising Engineer	101 26

VOUCHERS RECEIVED IN DEPARTMENT OF FINANCE TUESDAY, DECEMBER 4, 1917.

A statement is herewith submitted of all vouchers filed in the Department of Finance on this date, in which is shown the Department of Finance voucher number, the date of the invoices or the registered number of the contract, the name of the payee and the amount of the claim. Where two or more bills are embraced in one voucher the date of the earliest is given, excepting that when such vouchers are submitted under a contract the registered number of the contract is shown instead.

WILLIAM A. PRENDERGAST, Comptroller.

Finance Voucher No.	Invoice Date or Contract Number.	Name of Payee.	Amount.	Finance Voucher No.	Invoice Date or Contract Number.	Name of Payee.	Amount.
143719	12- 1-17	Rudolph P. Miller	\$25 00	144127	9-28-17	James J. Gilroy	259 00
143720	11 30-17	New York & Brooklyn Towel Supply Co.	3 25	144128	9-29-17	Chas. R. Heap & Son.....	58 00
143721	11-26-17	Frederick Ball	64 80	144106	8- 7-17	George E. Myers	4 00
143829	10-22-17	Haggerty Bros. & Co.....	\$7 20	144107	8- 7-17	Geo. W. Beebe	159 00
143830	10- 1-17	James T. Dougherty	26 63	144108	8-14-17	Wander Iron Works	99 00
143831	10-10-17	Olin J. Stephens	105 00	144109	6-30-17	Henry Pearl & Sons Co.....	65 00
143816	10-25-17	Pederson Lubricator Co.	8 50	144110	9-20-17	P. H. McCarthy.....	39 00
143817	10-25-17	Dennis Baird	4 50	144111	9- 5-17	Herman Sacks Roofing Contracting Co.	74 00
143818	10-31-17	The New York World	5 55	144112		Bartelstone Bros.	28 00
143819	9-29-17	Richman Samuels	89 00	144113	10- 6-17	J. L. Fries	94 00
143820	10- 6-17	Shults Bread Co.	24 30	144114	9-29-17	Anton Orgelfinger	12 50
143821	10-31-17	N. Y. Diet Kitchen Assn....	32 46	144115	8-23-17	Jas. Schneider	100 00
143822	10-31-17	Mutual-McDermott Dairy Corp.	79 65	144116	10- 2-17	Ohlhausen & Veit	124 00
143823	11-12-17	Morris Co.	62 00	144117	7-23-17	Paul Roth Co.	97 00
143824	11- -17	The Maltine Co.	26 79	144301	41632	Underwood & Underwood..	1,880 00
143825	11- 1-17	Herschman Bleier Edelstein Co.	179 36	144362	41632	Underwood & Underwood..	1,857 68
143826	10- 6-17	Dr. Dadirrian Sons Co.....	9 00	144076		Worthington Pump & Machinery Corp.	69 40
143827	10-19-17	Bohler Bros.	26 88	144077	8-21-17	The Beaton & Cadwell Mfg. Co.	161 95
143828	10- 4-17	The S. S. White Dental Mfg. Co.	2 30	144078		N. Ryan Co.	14 00
143798	6- 1-17	Borden's Farm Products Div.	34 40	144079		H. W. Johns-Manville Co..	36 25
143799	10-20-17	The Kny-Scheerer Corp.....	79 35	144080	8-13-17	M. Kalmus	14 00
143800	11- 2-17	The National Marking Machine Co.	10 15	144081	7-20-17	Reid's Express	11 00
143801		Knickerbocker Ice Co.	49 50	144082	7-27-17	Atlantic Show Case Co....	5 50
143802	10-31-17	Standard Oil Co. of N. Y..	155 76	144083	1- 1-17	S. Epstein	5 50
143803		Grant Radnor Co., Inc.....	45 00	144084	9-22-17	F. A. Sharrotte	37 31
143804	10-22-17	Wm. Langbein & Bros.....	57 15	144085	9-24-17	S. Zacharkow	49 95
143805	10-20-17	Eimer & Amend	31 84	144086	6- 5-17	Michael Leonard	3 00
143806	10-22-17	The Fairbanks Co.	687 25	144087	10-24-17	Wm. Gaffney	35 00
143807	9- 1-17	Jos. Weil	17 56	144088	9-20-17	S. Zacharkow	121 16
143808	10- 4-17	Greenhut Co.	5 80	144089	9-22-17	Kroepke Plumbing & Heating Co.	69 07
143809	7-26-17	Gurney Elevator Co.	19 00	144090	10- 2-17	H. Pfund	19 84
143810	11- 1-17	John F. Ferguson	48 55	144091	9- 5-17	W. W. Osborn & Son	344 08
143811	10- 8-17	Hogan Bros.	1 00	144092	8-18-17	Lorenzo & Byrns	99 40
143812	10-25-17	E. Leitz, Inc.	220 00	144093	9- 7-17	Geo. Kessler	62 74
143813	11- 3-17	Garrett S. Wright	3 50	144094	3- 2-17	John Buchanan	27 02
143814	10-31-17	Ten Broeck & Huber, Inc..	5 15	144095	7- 9-17	Herman Auskulat	32 61
143815	10-26-17	Taylor Instrument Cos.	\$23 00	144096		Jos. F. Egan	18 75
143832		Harry B. Harris	9 05	144097	9-10-17	Thomas Malloy	20 00
143833		Geo. A. Daly	12 34	144098	9-22-17	Edward Harley	32 95
143834		L. J. Lerolle	9 10	144099	8-22-17	John F. Rogers & Co.....	47 59
143835		Louis A. Peters	\$574 35	144100	9- 6-17	Michael Fogarty, Inc.	43 84
144266	11- 1-17	The Banks Law Pub. Co....	102 25	144101	8- 4-19	Philip & Paul	29 91
144267	1- 1-17	Charles S. Cook	23 25	144102	7-31-17	E. Rutzler Co.	42 67
144268	11- 1-17	West Publishing Co.....	85 50	144103	7-31-17	E. Rutzler Co.	91 51
144269	11- 1-17	West Publishing Co.....	7 50	144104	9-24-17	Kroepke Plumbing & Heating Co.	16 53
144270	11- 1-17	American Law Book Co....	\$4 57	144105	9-27-17	Doncourt Const. Co.....	21 55
144028	12-31-16	Western Union Tel. Co....	\$3 75	144025	46524	E. Steiger & Co.....	7 60
144029	10-18-17	Louisa M. Webster	10 00			E. Steiger & Co.....	56 77
144030	10-20-17	Geo. H. Beck & Sons.....	215 00			E. Steiger & Co.....	56 96
144031	10- 1-17	Benjes & Stiefel	520 00			E. Steiger & Co.....	25 07
144032	10- 1-17	Eliza Read	17 00	144026	46526	M. J. Tobin	159 29
143955	47293	Bernard Knopp	\$167 50			M. J. Tobin	148 70
143956	47293	Bernard Knopp	3,612 50	144061	9- 1-17	J. & T. Adikes	31 50
143797		F. C. Vitt	\$5 00	144062	3-13-17	The Holbrook Mfg. Co....	253 76
144283		Hugh T. Baxter	\$15 12	144063	7-19-17	Huddleston Marsh Mahogany Co.	3 18
144284		Ella J. Skeahan	20 80	144064	6- 4-17	The H. C. Hansen Type Foundry	36 40
144285		Jos. H. Miller	72 41	144065	9- 7-17	J. E. Linde Paper Co.....	157 40
144286		Wm. L. Brosnan	18 02	144066	8-23-17	Richard C. Loesch Co....	215 00
144287		Thos. J. Nosky	20 20	144067	8- 3-17	Royal Card & Paper Co....	219 97
144288		Chas. Low	36 21	144068	7-26-17	Royal Eastern Electric Supply Co.	90
144289		Bernard Grattano	208 44	144069	7-18-17	Rubberset Co.	12 22
144290		Geo. A. Durnford	39 52	144070	7-11-17	Singer Sewing Machine Co.	9 18
144291		Byron W. Vosburgh	39 80	144071	9- 5-17	Max Pollack & Co., Inc....	82 11
144292		Harry E. Lewis	87 01	144072	6-30-17	Schrock & Squires	166 69
144293		Jos. L. Pucciano	14 80	144073	7-26-17	Union Card & Paper Co....	2 08
143864		Knickerbocker Ice Co.....	\$15 00	144074		Louis Imersheim	209 80
143865	12- 3-17	Edward Swann	196 82	144075		H. Hanig	429 00
143866	11-19-17	Frank Tourist Co.....	57 18	144048	10-17-17	Peerless Manifold Book Co.	161 06
143867		Arthur C. Johnson	10 96	144049	10- 2-17	Clarence S. Nathan	4 95
143868		The Secretary of State.....	12 60	144050	10-16-17	The Globe Wernicke Co....	4 34
143869		Henry J. Haggerty	27 00	144051	9-14-17	Clarence Nathan, Inc.	4 19
143870		Assar Hjort	22 66	144052	10- 5-17	Wm. Bratter & Co.....	46 85
				144053	10- 2-17	Peerless Manifold Book Co.	64 75
				144054	10- 6-17	M. B. Brown P. & B. Co....	9 95
				144055	9-25-17	Clarence S. Nathan, Inc....	32 55
				144056	10- 6-17	Paul Baron	17 00
				144057	7- 3-17	M. B. Brown P. & B. Co....	338 20
				144058	9-19-17	Clarence S. Nathan, Inc....	28 42
				144059	9-26-17	Wm. Bratter & Co.....	208 55
				144060	10- 1-17	J. & T. Adikes	20 63
				144027	46520	Saverno Products Co.	1,057 32
				144004	41655	Row, Peterson & Co.....	236 25
						Row, Peterson & Co.....	311 07
				144005	47404	Row, Peterson & Co.....	329 01
						Row, Peterson & Co.....	59 18
				144006	41670	Rand, McNally Co.	477 68
						Rand, McNally Co.	27 06
						Rand, McNally Co.	193 01
				144007	46520	Saverno Products Co., Inc..	9 90
				144008	47401	The Macmillan Co.	60 68
				144009	44509	The Macmillan Co.	951 11
				144010	47507	M. B. Brown P. & B. Co....	9 00

Invoice Finance Vouch- er No.	Date or Con- tract Number.	Name of Payee.	Amount.	Invoice Finance Vouch- er No.	Date or Con- tract Number.	Name of Payee.	Amount.	Invoice Finance Vouch- er No.	Date or Con- tract Number.	Name of Payee.	Amount.
144011	41628	Funk & Wagnalls Co.....	22 50	143930	11- 2-17	Meyer, Denker, Sinram Co.	218 75	144248	9-27-17	General Speedometer Repair	
144012	47393	The A. S. Barnes Co.....	70 53	143931	11-12-17	Eugene Dietzgen Co.....	61			Co.	40 10
144013	47233	Chas. E. Merrill Co.....	471 87	143932	10-13-17	Henry Bainbridge & Co.....	1 50	144249		Victor Welding Co.....	4 00
144014	46526	M. J. Tobin	677 50	143933	11- 2-17	Crown Stamp Works	2 70	144250		Mauro Yarusso	35 00
144015	46514	Peckham, Little & Co.....	1,168 86			Board of Inebriety.		144251	11- 5-17	H. & E. Mesinger Mfg. Co.	10 00
144016	44505	B. F. Johnson Pub. Co.....	73 13	144295	11-16-17	L. Barth & Son.....	\$15 00	144252	11-13-17	Robt. Stoll	17 23
144017	44498	Funk & Wagnalls Co.....	1 00	144296	11-20-17	Orange & Rockland Electric		144253	11-12-17	Andrew J. Goebel	15 00
144018	47396	Funk & Wagnalls Co.....	55			Co.	10 70	144254	4-23-17	Epstein & Dienstfreund	29 00
144019	41667	Chas. E. Merrill Co.....	18 00	144297	9-18-17	James B. Randall	10 00	144255		Carlson & Russ, Inc.....	16 00
144020	44510	Chas. E. Merrill Co.....	96 60	144298	9-24-17	Standard Oil Co. of N. Y..	12 50	144256	11- 7-17	Bronx County Auto Co., Inc.	287 56
144021	47052	Gold Rose Printing Co.....	11 25	144299	11-20-17	Walter A. Wood Mowing		144257	11-15-17	Stewart Products Service	
144022	46538	F. S. Banks & Co.....	501 20			& Reaping Mach. Co.....	5 95			Station Co.	8 70
144023	46492	Jas. S. Barron & Co.....	117 60			Miscellaneous.		144258	10-31-17	Castleton Motor Car Co...	1 25
144024	47507	M. B. Brown P. & B. Co...	25 00	144223		Postmaster of the City of		144259		Standard Auto Radiator Co.	8 50
		Department of Finance.				New York	\$380 96			Department of Plant and Structures.	
144146		Elmore Cohen	10 75	143732		John Hough	13 71	143909	46422	P. T. Cox Cont. Co.....	\$5,327 95
144147		John T. Keenan	151 50	143733		Charles Richter	11 32	143906	10-31-17	The Motor Car Equipment	
144148	7-14-17	John H. Eckhoff, Jr.....	1 98	143734		Frank Zambetti	64 53			Co.	3 34
144149		John J. McDermott	22 70	143735		William H. Beam	20 63	143907	11- 2-17	General Speedometer Repair	
144150		Wm. M. Darcy	53 20	143736		Maria Fasano	13 00			Co.	51 32
144151		Valentine F. Keller	7 00	143737		John Gribbel	133 70	143908	11- 1-17	The Linde Air Products Co.	30 00
144152	12- 1-17	Mary E. Brennan	35 73	143738		H. S. Lewy	74 44	143894	11-15-17	The Holtzer Cabot Elec. Co.	3 61
144153	12- 4-17	E. P. Lawson & Co.....		143739	11-12-17	Theo. A. Cullen	234 69	143895	11-16-17	Pennsylvania Cement Co...	28 27
		Department of Health.		143740	11- 9-17	Hyman Hisiger	263 33	143896	11-15-17	Egleston Bros. Co.....	23 49
143945	8-29-17	Eimer & Amend	17 38	143741		Clara L. Poillon	950 00	143897	10- 3-17	Julian Ross	235 47
143946	11- 5-17	E. Leitz	150 00	143742		Edgar M. Andrews	950 00	143898	11- 7-17	E. F. Keating Co.....	16 11
143947	11- 2-17	F. S. Banks & Co.....	14 40	143743		Charles P. Andrews	316 66	143899	11-15-17	American Mason Safety	
143948	11- 1-17	John Bellmann	7 20	143744		Doris A. Winterbotham	316 67			Tread Co.	252 14
143949	11- 8-17	John Bellmann	7 50	143745		Cornelia A. Gibbs.....	316 67	143900	11- 1-17	Standard Oil Co. of N. Y..	377 88
143950	11- 8-17	John Bellmann	52 80	143746		Fidelity & Deposit Co. of		143901	10-29-17	Martin Evans Co.	4 00
143951	10-31-17	Granite City Soap Works..	21 57			Maryland	72 50	143902	10- 1-17	Flatbush Auto Sales Co....	205 42
143952	11- 9-17	Jas. A. Miller	10 00	143747		New Amsterdam Casualty		143903	11-19-17	United Motors Service....	7 65
143953	10-15-17	Devlillers Soap Co., Inc....	50 00	143748		Co.	1 25	143904	10-12-17	The Haynes Automobile Co.	26 83
143954	10-26-17	The Holbrook Mfg. Co.....	1 70	143749		U. S. Fidelity & Guaranty		143905	11-12-17	The Gwilliam Co.....	4 37
143955		M. S. Brown	5 60	143750		Co.	25 00			President of the Borough of Manhattan.	
143956	8-24-17	Julius Haas & Sons.....	15 63	143751		Maryland Casualty Co....	45 29	144211		Henry H. Lloyd	\$15 00
143957	9-18-17	Joseph Bauer	237 09	143752		Massachusetts Bonding &		144212	12- 3-17	Mrs. Catharine Hurst	19 60
143958	10- 3-17	Dept. of Docks & Ferries..	15 00	143753		Ins. Co.	37 50	144213		46704 Upper Hudson Stone Co....	2,926 57
143959	7-18-17	D. Levin	14 19	143754		American Surety Co. of		144214		37789 Uvalde Cont. Co.	334 44
143960	10-24-17	F. A. Westbrook	29 20	143755		New York	118 75	144215		33270 Harlem Cont. Co.	168 32
143961	11- 9-17	Morgans & Wilcox Mfg. Co.	9 75	143756		Royal Indemnity Co.....	76 25	144216		47786 Burnside Cont. Co.....	21,720 42
143962	11-23-17	Lucius P. Brown	17 10	143757		John Engle	9 37	144217		47719 Reilly Cont. Co., Inc.....	5,663 72
143963	10- 1-17	Powers, Weightman Rosen-		143758		Abel Bros. & Co.....	212 69	144218		48273 Lawrence Cont. Co., Inc...	2,888 09
		garten Co.	3 90	143759		Jos. C. King	9 11	144219		43464 Asphalt Const. Co.	94 30
143964	10-13-17	The Randall, Faichney Co.	100 00	143760		Emma Schimacher	7 81	143776	10-22-17	Mead, Morrison Mfg. Co...	48 00
143965	1-18-17	The U. S. E. M. Co.....	32 00	143761		Brownsville Assets Corp ..	724 23	143777	11- 8-17	Geo. C. Moon Co., Inc....	37 30
143966	10-31-17	Carl H. Schultz	5 81	143762		Rachel Richman	21 84	143778		The Barber Asp. Pav. Co...	7 00
143967	9-12-17	Jos. Seeman Hudson.....	168 00	143763		Mary M. Stagg	12 00	143779	11- 7-17	U. S. Wood Preserving Co.	34 40
143968	10-31-17	L. R. Wallace	14 00	143764		Charles Kasmeier	55	143780		W. J. Fitzgerald	41 66
143969	3-19-17	Benj. E. Weeks	2 95	143765		Lawyers' Mortgage Co....	58 75	143781		W. J. Fitzgerald	23 73
143970	8-31-17	Ware Co.	2 95	143766		Frank Platzer	45 78	143782	7-26-17	The Sicilian Asp. Pav. Co...	39 60
143971	8-31-17	Ware Co.	11 97	143767		Wm. A. Prendergast as		143783		E. J. McLaughlin	44 64
143972	11- 7-17	Keuffel & Esser Co.....	9 00	143768		Comptroller and Milo R.		143784		Jos. J. Haiduvon	325 58
143973	10-29-17	Stickney & Montague	2 48	143769		Maltbie as Chamberlain....	500,000 00	143785	11- 1-17	Barney Tompkins	15 88
143974	10-16-17	James M. Shaw & Co.....	3 00	143770		Wm. A. Prendergast as		143786		The Western Union Co., Inc.	28 39
143975	4-30-17	Sheffield Farms, Slawson,		143771		Comptroller and Milo R.		143787		International Motor Co....	374 55
		Decker Co.	28 56	143772		Maltbie as Chamberlain....	3,611 25	143788	11- 9-17	The Sicilian Asp. Pav. Co...	5 25
143976	11- 3-17	Vacuum Oil Co.....	2 00	143773		Wm. A. Prendergast as		143789		The Sicilian Asp. Pav. Co...	8 05
143977	11- 3-17	Thomas C. Dunham	1 00	143774		Comptroller and Milo R.		143790	11-10-17	Uvalde Cont. Co.	18 00
143978	10- 1-17	Crown Stamp Works	10 20	143775		Maltbie as Chamberlain....	888 75	143791		Davney Asp. Co., Inc.....	47 18
143979	10- 1-17	Individual Towel & Cabinet		143776		Wm. A. Prendergast as		143792	11-10-17	Peter Cramer	544 99
		Service Co.	50	143777		Comptroller and Milo R.		143793	11- 1-17	M. McGrath & Co.....	224 00
143980	10-30-17	Crown Stamp Works	324 20	143778		Maltbie as Chamberlain....	1,808 10	143794		Burnside Cont. Co.	410 00
143981	10-13-17	Acme Mill Ends Co.....	5 00	143779		Wm. A. Prendergast as		143795	11-16-17	W. J. Fitzgerald	66 20
143982	11- 3-17	George Tiemann & Co.....	16 64	143780		Comptroller and Milo R.		143796	9-16-17	The Western Union Tel. Co.	13 54
143983	6-29-17	Peter Henderson & Co.....	28 86	143781		Maltbie as Chamberlain....	11,794 50	143797	10-31-17	The Clark & Wilkins Co...	150 00
143984	10-25-17	Wm. Zinsser & Co.....	3 00	144271	11-28-17	Katie Leake	50 00	143798		F. F. Fuhrman	50 45
143985	8-28-17	Chicago Belting Co.....	22 80	144272	11-28-17	J. H. Asmussen	50 00	143799	7-18-17	Watson Wagon Co.	11 85
144000	10-22-17	McElraevy & Hauck Co....	3 00	144273	10-20-17	Timothy J. Meagher	50 00	143800	9-26-17	Topping Bros.	8 25
144001	10-27-17	L. Barth & Son.....	3 00	144274	11-28-17	Frank T. Nolan	50 00	143801	10-19-17	A. F. Brombacher & Co...	9 00
144002	11- 3-17	Beseler Educational Film		144275	11-20-17	Walter R. Duryea	27 50	143802		E. B. Latham & Co.....	8 29
		Co.	3 00	144276		Press Illustrating Service,		143803	11-12-17	John Boyle & Co., Inc....	19 25
144003	11-19-17	William J. O'Connor.....	60			Inc.	4 50	143804		Chesbro Whitman Co., Inc.	3 25
144004	10-19-17	William Zinsser & Co.....	5 68	144277		Francis J. Oppenheimer...	320 50	143805	11- 1-17	Patterson Bros.	61 03
144005	11-12-17	R. H. Willis, M. D.....	18 10	144278		Ernest J. Cook	79 17	143806	9-28-17	Sargent & Co.	16 92
144006	11-12-17	R. H. Willis, M. D.....	2 30	144279		The Reid Press, Inc.....	5 00	143807	11-12-17	American Steam Pump Co...	12 00
144007	11-12-17	William L. Somerset.....	39 50	144280		Trustees of the Department				The Chapman Valve Mf.	
144008	11-12-17	William L. Somerset.....	9 60			of Health Pension Fund...	5,760 50			Co.	78 84
144009	11-12-17	William L. Somerset.....	4 95	144281		Treas. of the State of N. Y.	1,324 00			President of the Borough of The Bronx.	
144010	11-10-17	John H. Barry	4 15	144282		Relief and Pension Fund of		144224	48431	The Asphalt Const. Co....	\$6,171 85
144011	10- 1-17	The Orange County Tel.				ing, J. T. Fetherston, Com.,				President of the Borough of Queens.	
		Co.	39 95			as Treas. and Trustee.....	10,000 00	144205		Henry A. Bornscheuer	41 91
143965	11- 5-17	The Jewish Correspondent.	2 20			Police Department.		144206		Wm. P. Dunn	1 20
143966	11- 5-17	The Johns Hopkins Press..	2 00	144260	7-27-17	Jamaica Auto Supply Co....	\$133 60	144207		Fred George	26 50
143967	10- 4-17	L. Rosenberg, Hdwe. Co...	2 50	144261	8- 7-17	Michael Paulini	25	144208	47892	Ajax Drainage Cont. Corp.	9,111 74
143968	9-10-17	The Fairbanks Co.....	1 75	144262	11-16-17	George J. Stier	3 30	144209	45351	Edward W. Fitzpatrick	692 23
143969	11- 9-17	The S. S. White Dental Mfg.		144263	7-27-17	Morris & Smith Auto Co...	144 60	144210	47685	H. J. Mullen Cont. Co.....	1,684 50
143970	11- 1-17	Co.	16 50	144264	8-31-17	Splittorf Electrical Co. of				President of the Borough of Richmond.	
143971	11- 2-17	Burroughs, Wellcome & Co.	28 80			New York	100 43	144154	45982	Jos. Johnson Sons	\$69 28
143972	10-26-17	The Watters Laboratories..	19 00	144265	11-20-17	Francis M. A. Leach.....	161 00	144155	47590	Jos. Johnson Sons	1,246 07
143973	11- 9-17	I. Stern Dental Supply Co..	25 55	144225	8-31-17	New York Telephone Co...	287 66			Public Service Commission.	
143974	11- 3-17	Merck & Co.....	90	144226		F. A. Ringler & Co.....	13 92	144221	46941	Seventh Avenue Const. Co.,	\$32,123 80
143975	11- 7-17	Merck & Co.....	17 78	144227	8-24-17	Jos. I. Grady	4 50			Inc.	9 45
143976	11- 9-17	Merck & Co.....	19 44	144228	7-31-17	Chas. H. Finch & Co.....	2 18	144222		W. C. Whiston	10 40
143977	11- 7-17	Powers, Weightman, Rosen-		144229	11- 8-17	John Simmons Co.....	4 47	144176	10-27-17	The Flushing Journal	8 00
		garten Co.	15 08	144230	11-15-17	Stanley & Patterson.....	8 06	144177	10-13-17	The Evening Bronx	21 00
143943	11- 3-17	Eimer & Amend	60 72	144231	10-10-17	Meurer Bros. Co.....	2 70	144178		The New York Times	20 00
143944	11- 5-17	Eimer & Amend	11 12	144232	10-10-17	Russell L. Engs, Inc.....	2 47	144179	11- 1-17	The North Side News	50 00
143910		Wm. J. O'Connor	40 95	144233		Baker, Murray & Imbrie,		144180	10-30-17	The Globe	

Invoice Finance Date Vouch- or Con- er No. tract Number.	Name of Payee.	Amount.	Invoice Finance Date Vouch- or Con- er No. tract Number.	Name of Payee.	Amount.	Invoice Finance Date Vouch- or Con- er No. tract Number.	Name of Payee.	Amount.		
144195	11-14-17	Laudon & Son	123 75	144170	Ellen A. O'Connell	150 00	143883	48502	Grand Central Market.....	1,214 26
144196	10- 1-17	Henry Moss & Co.....	19 19	144171	Perfect Coatfront Pad Co..	120 00	143884	48486	Saml. E. Hunter	2,180 97
144197	11-15-17	Powers Accounting Machine Co.	21 21	144172	Powel Building	150 00	143885	48496	Mutual McDermott Dairy Corp.	187 54
144198	11-12-17	Sibley Pitman Electric Corp.	3 00	144173	I. Roey	120 00	143886	47497	Mutual McDermott Dairy Corp.	48 47
144199	9-30-17	Union Towel Supply Co....	126 81	144174	W. C. Schirmer, executor of the estate of Wm. Schirmer, deceased	25 00	143887	47309	Mutual McDermott Dairy Corp.	1,180 46
144200	11-19-17	Underwood Typewriter Co..	13 50	144175	F. W. Seydel and Wm. A. Knapp, executor of the es- tate D. E. Seydel, deceased.	83 33	143836	45390	Board of Water Supply. P. T. Cox	\$200 00
144201	10-31-17	The Brooklyn Daily Eagle..	8 64	144140	47859	8,532 36	143837	48002	Fallkill Const. Co., Inc....	1,375 35
144202	10-16-17	Brooklyn Daily Times	8 32	144141	46661	5,542 20	143838	47797	Alsens American Portland Cement Works	2,239 00
144203	10-29-17	The Flushing Daily Times..	6 48	144142	46661	5,269 23	143851	10- 3-17	Vacuum Oil Co.....	39 08
144204	10-19-17	Long Island Star Pub. Co..	10 40	144143	46091	7,500 00	143852	10-31-17	Pattison & Bowns.....	1,224 70
144156		Clifford M. Holland.....	227 50	144144	48274	11,358 62	143839	11-13-17	Chas. Beseler Co.....	71 50
144157		Consolidated Gas Co. of New York	1 12	144145	38423	4,710 70	143840	5- 4-17	G. S. Green Co., Inc.....	44 59
144158		H. A. D. Hollmann	153 52		Department of Public Charities.		143841	10-31-17	The Eagle Garage	16 08
144159		Wm. C. Bergen	41 66	143888	47185	\$113 49	143842	11-18-17	Julius C. Koechig	40 00
144160		The Chauncey Real Estate Co., Ltd.	20 00	143889	47045	4,539 52	143843	11-12-17	The Fairbanks Co.....	10 00
144161		Park Row Realty Co.....	54 17	143890	45150	70 60	143844	11- 8-17	E. S. Hessels	1 20
144162		Cooperative Realty Co.....	316 00	143891	48373	2,541 60	143845	11-12-17	Irving Iron Works	735 00
144163		Equitable Office Building Corp.	6,268 36	143892	45681	57 44	143846	8-29-17	Library Bureau	33 90
144164		First Const. Co. of Brooklyn	125 00	143893	46486	2,297 71	143847		The New York Law Jour- nal	7 00
144165		Jos. Fahys & Co.....	125 00	143878	47275	3,307 06	143848	11-17-17	Standard Oil Co. of N. Y..	26 04
144166		Philip Greenblatt assignee of H. Godstein Realty Co.....	60 00	143879	46269	110 23	143849	11-16-17	Stanley & Patterson.....	5 61
144167		Ellen Maloney	55 00	143880	47664	3,211 05	143850	10-23-17	Underwood Typewriter Co.	1 80
144168		National Railway Pub. Co..	165 00	143881	48146	484 88		Department of Water Supply, Gas and Electricity.		
144169		The New York Central Rail- road Co.	309 02	143882	48499	5 85	143753		Edmon Beardsley	\$500 00

Borough of Brooklyn.

Report for the Week Ended Nov. 17, 1917.
Bureau of Public Buildings and Offices.
Orders Issued—For supplies, 3; for repairs, 8.

Bills aggregating \$2,530.85 were forwarded to the Comptroller for payment.
Bureau of Incumbrances and Permits.
Complaint Department—Office, 2; mail, 3; Department of Parks, 1; Inspectors, 21; Police Department, 1. Classification and Disposal: Boulders, 63; trees and limbs, 12; earth and rubbish, 22 loads; stumps of posts, 14; miscellaneous, fence blown down, and removed, 1.

Inspectors' Department.—Permit slips and applications approved, 59; complaints made, 21; complaints settled, 87; inspection, building operations, etc., 74.

Permit Department.—Permits: Cement walks, 14; repairs to flag walks, 33; building material, 25; tar kettles, 6; crosswalks, 28; special, 51; vault repairs, 6; tool houses, 11; driveways, 28; Edison Company, 89; railroad companies, 17; Brooklyn Union Gas Co., 74; Department of Water Supply, 51; Telephone Co., 25; Flatbush Gas Co., 12; Kings Co. Lighting Co., 6; Borough Gas Co., 6; water and sewer connections and repairs, 194.

Cashier's Department.—Moneys Received: Repaving over water connections, \$651.40; repaving over sewer connections, \$136.15; inspection of work done by corporations, \$111; extra paving, \$8.25; special paving, \$375.43; vaults, \$10.04; total, \$1,292.27.

Commissioner of Public Works.
Contracts Awarded—Sewer in 39th st., I. J. Donlon Cont. Co., \$15,213.94; regulate, etc., 78th st., John Buoniello, \$3,833.30; grade, curb, etc., Sheridan ave., Grimm Construction Co., \$707.80; construct sewer basin on 54th st., Joseph Jennings, \$241.50; construct a sewer basin, Atlantic and Hopkinson aves., E. Ghelardi Contracting Co., Inc., \$300; constructing sewer 72d st., Carmine Petracca, \$2,202.09; pave, etc., 54th st., Cranford Co., C. F. M. 25, \$7,251.30; C. P. B. 32B, \$3,075.60; total, \$10,326.50.

Bureau of Sewers.

Moneys Received—For sewer permits, \$677.74.

Permits Issued—For new sewer connections, 65; for old sewer connections (repairs), 29.

Work Done—Linear feet 6-inch house connections, also 8-inch, 416; linear feet sewer built, 90 to 166 inches, 169; linear feet sewer built, 24 to 90 inches, 340; linear feet pipe sewer built, 708; manholes built, 7; feet of sewer repaired, 63; basins repaired, 19; linear feet of pipe sewers cleaned, 136,100; linear feet of large sewers cleaned, 4,050; linear feet of sewers examined, 143,495; basins cleaned, 934; basins relieved, 7; basins examined, 883; manhole heads and covers set, new, 3; manhole covers put on, 24; basin pans set, 3; basin pans re-set, 9; gallons of sewage pumped, 26th Ward, 71,347,800; gallons of sewage pumped, 31st Ward, 55,392,400; cubic feet of sludge pumped, 26th Ward, 48,392; cubic feet of sludge pumped, 31st ward, 19,597; complaints examined, 9; manholes repaired, 32.

Laboring Force Employed.—Repairing and Cleaning Sewers: Inspectors of Sewer Connections, 12; Foremen, 9; Inspectors of Sewers and Basins, 7; Mechanics, 2; Laborers, 97; horses and carts, 33. Street Improvement Fund: Inspectors of sewer Connections, 31; Laborers, 13. 26th Ward Disposal Works: Stokers, etc., 4; Stationary Engineers, 4; Laborers, 16. 31st Ward Disposal Works: Stokers, etc., 10; Foremen, 1; Stationary Engineers, 9;

Laborers, 19. Cleaning Large B. B. & C. Sewers: Foremen, 1; Laborers, 8; horses and carts, 1. Gowanus Pumping Station: Stationary Engineers, 2; Laborers, 4.

Bureau of Highways.

Work Done—Dangerous holes repaired and made safe, 163. By Repair Gangs, Square Yards: Granite, grade 2 T and G, 1,257; granite, grouted, No. 1, 761; granite, grouted, No. 2, 4; granite on sand, 548; Belgian blocks, 32; asphalt blocks, 46; Medina pavement, 3; trap rock pavement, 10. 6-inch concrete under asphalt, 1,529 square yards; 6-inch concrete under blocks, 554 square yards; concrete curb on foundation, linear feet, 147; linear feet cement curbs, 89; square yards of pavement repaired, 4,229; linear feet of gutter reset, bluestone, 122; linear feet of gutter reset, 71; square feet of Medina curb, 51; linear feet of flagging relaid, 2,678; square feet cement walks, 1,298; macadam roadway cleaned, 1,000 square yards; dirt roadway repaired and cleaned, square yards, machine, 71,684; by hand, 41,936; gutter cleaned, square yards of paved gutters, 3,725; gutters paved, square yards, 109; repairs made to macadam roadways, square yards, 2,358; ash sidewalks built, square yards, 1,501; dirt sidewalks built, square yards, 778. Asphalt Plant—Box products, 2,116. Street Maintenance—12,011 cubic feet asphalt laid; military service, repairs to auto trucks, repair division trucking, plant repairs. Street Restoring—1,960.6 square yards asphalt laid. Repaving Bond Fund—3,099.7 cubic feet asphalt laid. By Connection Gangs, Square Yards—Granite, grade 1, T & G, 2; granite, grade 2, T & G, 861; granite, grouted, 59; granite grouted, No. 2, 14; granite on sand, 212; Belgian blocks, 15; cobbles, 3; iron slag blocks, 4; asphalt blocks, 63; Medina pavement, 4; macadam pavement, 331. Miscellaneous Work—7 cesspools cleaned or repaired; 13,194 square yards street sprinkled with oil; 186 miles sprinkled with water; bridge repairs, drainage; care of yards; miscellaneous trucking; filling washouts; cleaning miscellaneous streets; details and inspections; miscellaneous work not street work; encumbrances removed.

Building Bureau.

Plans Filed—For New Buildings: Brick, 36; estimated cost, \$255,300; frame, 25; estimated cost, \$109,600; for alterations, 49; estimated cost, \$65,845. Cost of book slip permits, \$28,750; cost of plumbing repair slip permits, \$1,400; total plans filed, 110; estimated cost, \$460,895.

Unsafe cases filed and notices issued, 5; violation cases filed, 120; violation notices issued, 123; violation letter notices issued, 4; cases referred for court action, 11.

Borough of The Bronx.

Report for Week Ended Nov. 21, 1917.

Exclusive of Bureau of Buildings.

Permits Issued—Sewer connections and repairs, 7; water connections and repairs, 23; laying gas mains and repairs, 31; placing building material on public highway, 1; crossing sidewalk with team, 1; miscellaneous, 82; total, 145.

Moneys Received—Permits for sewer connections, 15; permits for restoring and repaving streets, \$599.88; permits for constructing street signs, \$4; inspection, etc., on permits, \$8.25; redemption of seized incumbrances, \$2.56; sales of maps, \$20.75; miscellaneous, advance repairs to flagging, \$11.72; total, \$662.16.

Security deposits received on account of permits and transmitted to Comptroller, \$340.

Laboring Force Employed.—Bureau of Sewers and Highways, Maintenance: Foremen, 41; Assistant Foremen, 2;

teams, 58; carts, 21; Mechanics, 53; Laborers, 452; Drivers, 4. Bureau of Construction: Foreman, 1; Laborers, 7. Bureau of Public Buildings and Offices: Foreman, 1; Assistant Foreman, 1; Mechanics, 6; Laborers, 26; Cleaners, 40; Watchmen, 4; Attendants, 11. Topographical Bureau: Laborers, 3; Driver, 1. Administration: Mechanic, 1; Laborers, 4. DOUGLAS MATHEWSON, President.

Report for Week Ended Nov. 28, 1917.

Exclusive of Bureau of Buildings.

Permits Issued—Sewer connections and repairs, 6; water connections and repairs, 27; laying gas mains and repairs, 38; constructing temporary sheds, 1; miscellaneous, 31; total, 103.

Moneys Received—Permits for sewer connections, \$20; permits for restoring and repaving streets, \$4,169.52; permits for inspection, etc., \$11.25; permits for constructing temporary sheds, \$5; sales of maps, \$32.25; old paper, \$9.02; sale of retaining wall, \$50; total, \$4,297.04. Security deposits received on account of permits and transmitted to Comptroller, \$250.

Laboring Force Employed.—Bureau of Sewers and Highways, Maintenance: Foremen, 41; Assistant Foremen, 2; teams, 47; carts, 21; Mechanics, 53; Laborers, 450; Drivers, 4. Bureau of Construction: Foreman, 1; Laborers, 7. Bureau of Public Buildings and Offices: Foreman, 1; Assistant Foreman, 1; Mechanics, 6; Laborers, 26; Cleaners, 40; Watchmen, 4; Attendants, 11. Topographical Bureau: Laborers, 3; Driver, 1. Administration: Mechanic, 1; Laborer, 4. DOUGLAS MATHEWSON, President.

BUREAU OF BUILDINGS.

Report for Week Ended Nov. 17, 1917.

Plans Filed: For new buildings, 3; estimated cost, \$6,025; for alterations, 7; estimated cost, \$25,450. Unsafe cases filed, 18; violation cases filed, 54; unsafe notices issued, 25; violation notices issued, 69; complaints lodged with the Bureau, 22; pieces of iron and steel inspected, 140. ROBERT J. MOOREHEAD, Superintendent.

Municipal Civil Service Commission.

Eligible Lists—Promulgated Nov. 30, 1917.

Promotion to Transitman, Grade C, Department of Water Supply, Gas and Electricity.

Chief Engineer, Water Supply, Manhattan. 1, Arthur P. Fogarty, 533 Tinton ave., Bronx, 86.16.

Chief Engineer, Water Supply, Brooklyn. 1, John R. Goubeaud, 1504 Pacific st., Brooklyn, 81.27.

Promotion to Superintendent, Asphalt Repairs, Grade 5, President of the Borough of Brooklyn.

Bureau of Highways, 1, Peter S. Seery, 1790 W. 9th st., Brooklyn, 79.72.

Changes in Departments, Etc.**DEPARTMENT OF PLANT AND STRUCTURES.**

Salaries Fixed—William J. McLaughlin, 313 E. 48th st., Manhattan, Bridge Tender, at \$900 per annum, Dec. 1; Andrew Downey, 346 W. 25th st., Manhattan, Laborer, at \$3 a day, Dec. 6.

Retired—Edward Waide, 175 E. 93d st., Manhattan, Stoker, on annuity of \$548, Dec. 1.

BOROUGH OF MANHATTAN.

Services Ceased—Laborers at \$2.50 a day, Bureau of Highways: Guiseppe Fo-

lino, 31 Goerck st., Nov. 27; Anton Oliver, 1504 Avenue A, Nov. 28.

Appointed—Edward K. Lawrence, 773 Columbus ave., Asphalt Worker, at \$2.50 a day, Bureau of Highways, Nov. 29.

LAW DEPARTMENT.

Services Ceased—Eleanor Bartels, Temporary Stenographer and Typewriter, at \$60 a month, Dec. 3.

DEPARTMENT OF EDUCATION.

Appointed—Nathan Cohen, 121 Chrystie st., Manhattan, Clerk, Bureau of Lectures, at \$540 per annum, Nov. 26. Cleaners, \$744 per annum, Bureau of Supplies: John Donohue, 1535 First ave., Manhattan, Nov. 12; Rosario Cocco, 226 Thompson st., Manhattan, Nov. 26. Samuel S. Henderson, Temporary Janitor-Engineer, P. S. 43, Manhattan, \$3,396 per annum, and Speyer school building, \$1,344 per annum, Nov. 15. Janitor-Engineers: John P. Halleran, P. S. 120, Brooklyn, \$1,056 per annum, Nov. 14; Joseph E. Maddock, P. S. 100, Queens, \$600 per annum, Dec. 1; Luke Scally, Julia Richman High School, \$1,716 per annum, Nov. 26. Charles Kienle, Licensed Fireman, P. S. 6, Queens, \$912.50 per annum, Nov. 12; Louis Fink, Cleaner, P. S. 17, Richmond, \$672 per annum, Dec. 1. Temporary Clerks, Bureau of Supplies: Rose Ludecker, 1 Horton st., Jamaica, Queens, at \$360 per annum, Nov. 19; Herbert London, 1124 College ave., Bronx, and Joseph J. Kaminsky, 202 Henry st., Manhattan, at \$480 per annum, Nov. 19; Max Hershorn, 107 Livingston st., Manhattan, at \$360 per annum, Nov. 19. Clerks, \$540 per annum: Louis Glick, 456 E. 141st st., Bronx, and Harry Isaacson, 435 Eldridge st., Manhattan, Nov. 28; Anthony T. Theis, 1704 Second ave., Manhattan, Nov. 27; John J. Sullivan, 188 E. 205th st., Bronx, Nov. 30. Rudolph Friedman, 1722 Bay Ridge ave., Brooklyn, Temporary Attendance Officer, at \$1,200 per annum, Nov. 12; Olga Anderson, Laundress, New York Parental School, for not to exceed six months at \$25 a month, Dec. 1; Charles Long, Caretaker, New York Parental School, for not to exceed six months at \$50 a month, Nov. 29.

Services Ceased—Archibald Prehn, Janitor-Engineer, P. S. 41, Brooklyn, Nov. 28; William Lawlor, Janitor-Engineer, P. S. 129, Brooklyn, Nov. 30; Edward A. Murphy, Cleaner, Bureau of Supplies, Nov. 17. Clerks, Office of the Superintendent of Schools: Thomas J. L. Graven, Nov. 1; Edward J. Crinnian, Nov. 30. Clerks, Bureau of Accounts Charles J. Reiner, Nov. 12; Benjamin Heyman, Nov. 19.

Title Changed—Ollie G. Cooke, from Typewriting Copyist in office of the Superintendent of Schools to Stenographer and Typewriter, office of the Superintendent of Schools.

DEPARTMENT OF PARKS.**MANHATTAN AND RICHMOND.**

Appointed—Thomas J. Delehanly, 201 Avenue C, Automobile Engineman, at \$960 per annum, Dec. 1; Martin Schwerdtman, Jr., 464 Columbus ave., and Samuel Loverso, 1921 Second ave., Climbers and Pruners, \$2.50 a day, Nov. 26; Temporary Climbers and Pruners at \$2.50 a day: Joseph Lafferty, 603 W. 179th st., Nov. 23; James Reilly, 1107 Park ave., and Edward J. Newitt, 823 Tenth ave., Nov. 27.

Retired—William E. Weeks, 243 Marlboro rd., Brooklyn, General Foreman (Shops), on annuity of \$900; James McGann, 76 Brook ave., Bronx, Stonecutter, on annuity of \$660, Dec. 1.

Died—John McGuire, 247 W. 116th st., Laborer at \$2.50 a day, Nov. 29.
Services Ceased—Charles M. Rosenbluh, 428 E. 81st st., Clerk at \$540 per annum, Dec. 1; Marguerite L. M. Story, 35 St. Marks pl., New Brighton, S. I., Playground Attendant at \$3 a day, Nov. 27.

Reassigned—Gaetano Caggiano, 245 Pacific st., Brooklyn; William Price, 922 Summitt ave., Bronx; Peter Dini, 17 Roosevelt st.; Salvate Osnato, 95 James st.; William Gilmore, 56 W. 98th st.; Luigi Parnalo, 326 E. 111th st.; Robert Ott, 311 E. 92nd st.; Samuel Cohen, 382 Cherry st.; Edward Tobin, 206 E. 123d st.; Charles Cavanagh, 265 W. 130th st.; John Connolly, 305 E. 73d st.; James Doyle, 174 E. 95th st.; George Luock, 165 St. Nicholas ave.; Francesco Mollica, 85 Elizabeth st.; Vincenzo Orifino, 28 Hamilton st.; Alfred Rudolph, 488 Second ave.; Clarence Searles, 307 W. 143d st.; Patrick Carragee, 501 W. 148th st.; Thomas Mitchell, 305 Tenth ave.; Thomas Gaffney, 35 Columbus ave.; John Connolly, 206 E. 123d st.; James Tobin, 131-2 Oliver st.; Michael Clarke, 336 W. 24th st.; John Quinn, 441 E. 121st st.; Frank Barry, 253 E. 240th st., Bronx, and Luigi Guisto, 156 E. 115th st., Caretakers, as Laborers at \$2.50 a day, Nov. 26; Francis Doyle, 331 Union ave., Brooklyn, Blacksmith at \$5 a day, as Blacksmith's Helper at \$3.50 a day, Dec. 1.



OFFICIAL DIRECTORY.

Unless otherwise stated, the Public Offices of the City are open for business from 9 a. m. to 5 p. m.; Saturday, 9 a. m. to 12 noon.

CITY OFFICES.

MAYOR'S OFFICE.

City Hall, Telephone, 1000 Cortlandt.
 John Purroy Mitchell, Mayor.
 Theodore Rousseau, Secretary.
 Samuel L. Martin, Executive Secretary.
 Paul C. Wilson, Assistant Secretary.
Bureau of Weights and Measures.
 Municipal Building, 3d floor. Telephone, 1498
 Fred. H. Tighe, Deputy and Acting Commissioner.

COMMISSIONER OF ACCOUNTS.
 Municipal Building, 12th floor. Telephone, 4315
 Leonard M. Wallstein, Commissioner of Accounts.

BOARD OF ALDERMEN.
 Clerk's Office, Municipal Building, 2nd floor. Telephone, 4430
 P. J. Scully, Clerk.

President of the Board of Aldermen.
 City Hall, Telephone, 6770 Cortlandt.
 Frank L. Dowling, President.

BOARD OF AMBULANCE SERVICE.
 Municipal Building, 10th floor. Ambulance Calls, 3100 Spring. Administration Offices, 748
 Worth.

ARMORY BOARD.
 Municipal Building, 8th floor. Telephone, 594
 C. D. Rhinehart, Secretary.

ART COMMISSION.
 City Hall, Telephone, 1197 Cortlandt.
 John Quincy Adams, Assistant Secretary.

BOARD OF ASSESSORS.
 Municipal Building, 8th floor. Telephone, 29
 Worth.

William C. Ormond, Chairman.
 St. George B. Tucker, Secretary.

BELLEVUE AND ALLIED HOSPITALS.
 26th st. and 1st ave. Telephone, 8800 Madison
 Square.

Dr. John W. Brannan, President.

J. K. Paulding, Secretary.

CENTRAL PURCHASE COMMITTEE.

Municipal Building, 12th floor. Telephone, 4227
 Worth.

BUREAU OF THE CHAMBERLAIN.

Municipal Building, 8th floor. Telephone, 4227
 Worth.

Milo R. Maltbie, Chamberlain.

BOARD OF CHILD WELFARE.

City Hall, Telephone, 4127 Cortlandt.

Harry L. Hopkins, Secretary.

CITY CLERK AND CLERK OF THE BOARD OF ALDERMEN.

Municipal Building, 2nd floor. Telephone, 4430
 Worth.

P. J. Scully, City Clerk.

BOARD OF CITY RECORD.

Supervisor's Office, Municipal Building, 8th
 floor. Distributing Division, 96 Reade st. Telephone, 3490
 Worth.

Joseph N. Ouall, Supervisor.

DEPARTMENT OF CORRECTION.

Municipal Building, 24th floor. Telephone, 1610
 Worth.

Burdette G. Lewis, Commissioner.

DEPARTMENT OF DOCKS AND FERRIES.

Pier "A," North River. Telephone, 300 Rector.

R. A. C. Smith, Commissioner.

DEPARTMENT OF EDUCATION.

Board of Education.
 Park ave. and 59th st. Telephone, 5580 Plaza.
 Stated meetings of the Board are held at 4
 p. m. on the first Monday in February, the second
 Wednesday in August and the second and
 fourth Wednesdays in every month, except August.

William G. Willcox, President.

A. Emerson Palmer, Secretary.

BOARD OF ELECTIONS.

General Office and Office of the Borough of
 Manhattan, Municipal Building, 18th floor. Telephone, 1307
 Worth.

Edward F. Boyle, President.

Moses M. McKee, Secretary.

Other Borough Offices.

The Bronx.
 368 E. 148th st. Telephone, 336 Melrose.
Brooklyn.
 435-445 Fulton st. Telephone, 1932 Main.
Queens.
 64 Jackson ave., L. I. City. Telephone, 3375
 Hunters Point.

Richmond.
 Borough Hall, New Brighton, S. I. Telephone,
 1000 Tompkinsville.
 All offices open from 9 a. m. to 4 p. m., Sat-
 urdays to 12 noon.

BOARD OF ESTIMATE AND APPORTIONMENT.
 Municipal Building, 13th floor. Telephone,
 4560 Worth.

Joseph Haag, Secretary.
Bureau of Records and Minutes.
 Municipal Building, 13th floor. Telephone, 4560
 Worth. Joseph Haag, Secretary.

Office of the Chief Engineer.
 Municipal Building, 13th floor. Telephone,
 4560 Worth. Nelson P. Lewis, Chief Engineer.

Bureau of Public Improvements.
 Municipal Building, 13th floor. Telephone,
 4560 Worth. Nelson P. Lewis, Chief Engineer.

Bureau of Franchises.
 Municipal Building, 13th floor. Telephone,
 4563 Worth. Harry P. Nichols, Engineer.

Bureau of Contract Supervision.
 Municipal Building, 13th floor. Telephone, 4560
 Worth. Central Testing Laboratory, 125 Worth
 st. Telephone, 3088 Franklin. Tilden Adamson,
 Director.

Bureau of Personal Service.
 Municipal Building, 13th floor. Telephone,
 4560 Worth. George J. Tirrell, Director.

DEPARTMENT OF FINANCE.
 Municipal Building, 5th floor. Telephone, 1200
 Worth.

William A. Prendergast, Comptroller.
 Deputy Comptrollers, 7th floor. Edmund D.
 Fisher, Albert E. Hadlock, Shepard A. Morgan,
 Hubert L. Smith.

Receiver of Taxes.
 Manhattan—Municipal Building, 2nd floor.
 Telephone, 1200 Worth.
 Bronx—177th st. and Arthur ave. Telephone,
 140 Tremont.

Brooklyn—236 Duffield st. Telephone, 7056
 Main.
 Queens—5 Court Square, L. I. City. Tele-
 phone, 3386 Hunters Point.

Richmond—Borough Hall, St. George. Tele-
 phone, 100 Tompkinsville.
 William C. Hecht, Receiver of Taxes.

Collector of Assessments and Arrears.
 Manhattan—Municipal Building, 3d floor. Tele-
 phone, 1200 Worth.

Brooklyn—177th st. and Arthur ave. Telephone,
 47 Tremont.
 Brooklyn—503 Fulton st. Telephone, 8340 Main.

Queens—Municipal Building, Court Square,
 L. I. City. Telephone, 1553 Hunters Point.
 Richmond—Borough Hall, St. George. Tele-
 phone, 1000 Tompkinsville.

Daniel Moynahan, Collector.

FIRE DEPARTMENT.
 Municipal Building, 11th floor. Telephone,
 4100 Worth.

Brooklyn, 365 Jay st. Telephone, 7600 Main.
 Robert Adamson, Commissioner.

DEPARTMENT OF HEALTH.
 Centre and Walker sts., Manhattan. Tele-
 phone, 6280 Franklin.

Bureau of Health and Contagious Disease offices
 always open.
 Bronx, 3731 Third ave. Brooklyn, Flatbush
 ave., Willoughby and Fleet sts., Queens, 372
 Fulton st., Jamaica. Richmond, 514 Bay st.,
 Stapleton.

Haven Emerson, Commissioner.
 Alfred E. Shipley, Secretary.

BOARD OF INEBRIETY.
 300 Mulberry st. Telephone, 2990 Spring.
 Board meets first Wednesday in each month
 at 4 p. m.

Charles Samson, Secretary.

LAW DEPARTMENT.
Office of Corporation Counsel.
 Main office, Municipal Building, 16th floor.
 Telephone, 4600 Worth.

Lamar Hardy, Corporation Counsel.
 Brooklyn office, 153 Pierrepont st. Telephone,
 2948 Main.

Bureau of Street Openings.
 Main office, Municipal Building, 15th floor.
 Telephone, 1380 Worth.

Brooklyn office, 166 Montague st. Telephone,
 5916 Main.

Queens office, Municipal Building, L. I. City.
 Telephone, 3886 Hunters Point.

Bureau for the Recovery of Penalties.
 Municipal Building, 15th floor. Telephone,
 4600 Worth.

Bureau for the Collection of Arrears of Personal Taxes.
 Municipal Building, 17th floor. Telephone,
 4600 Worth.

DEPARTMENT OF LICENSES.
 Main office, 49 Lafayette st. Telephone, 4490
 Franklin.

George H. Bell, Commissioner.
 Brooklyn—381 Fulton st. Telephone, 1497
 Main.

Richmond—Borough Hall, New Brighton. Tele-
 phone, 1000 Tompkinsville.

Division of Licensed Vehicles—517-519 W. 57th
 st. Telephone, 6387 Columbus.

Public Employment Bureau—Men's departments,
 128 Leonard st. Women's departments,
 53 Lafayette st. Telephone, 6100 Franklin.

Branch Offices: 157 E. 67th st., Manhattan;
 Telephone, 2001 Plaza. 436 W. 27th st., Man-
 hattan, Telephone 1937 Chelsea. 12 W. 11th st.,
 Manhattan, Telephone, 8065 Chelsea. 85 Java
 st., Brooklyn; Telephone, 3274 Greenpoint.

MUNICIPAL CIVIL SERVICE COMMISSION.
 Municipal Building, 14th floor. Telephone,
 1580 Worth.

Benjamin Patterson, President.
 Robert W. Belcher, Secretary.

MUNICIPAL REFERENCE LIBRARY.
 Municipal Building, 5th floor. Telephone,
 1072 Worth. 9 a. m. to 5 p. m.; Saturday, to
 1 p. m.

DEPARTMENT OF PARKS.
 Municipal Building, 10th floor. Telephone,
 4850 Worth.

Robert F. Valentine, Commissioner, Manhattan
 and Richmond.

Borough of Brooklyn.
 Litchfield Mansion, Prospect Park, Brooklyn.
 Telephone, 2300 South.

Raymond V. Ingersoll, Commissioner.

Borough of the Bronx.
 Zbrowski Mansion, Claremont Park. Tele-
 phone, 2640 Tremont.

Thomas W. Whittle, Commissioner.

Borough of Queens.
 The Overlook, Forest Park, Richmond Hill,
 L. I. Telephone, 2300 Richmond Hill.

John E. Weier, Commissioner.

PARK BOARD.
 Municipal Building, 10th floor. Telephone, 4850
 Worth. Robert F. Valentine, President; Louis
 W. Fehr, Secretary.

PAROLE COMMISSION.
 Municipal Building, 24th floor. Telephone, 2254
 Worth.

Thomas R. Minnick, Secretary.

**DEPARTMENT OF PLANT AND STRUC-
 TURES.**
 Municipal Building, 18th floor. Telephone, 380
 Worth.

F. J. H. Kracke, Commissioner.

EXAMINING BOARD OF PLUMBERS.
 Municipal Building, 9th floor. Telephone, 1800
 Worth.

Janet A. G. Hahn, Clerk.
POLICE DEPARTMENT.
 240 Centre st. Telephone, 3100 Spring.

Arthur Woods, Commissioner.
DEPARTMENT OF PUBLIC CHARITIES.
 Principal office, Municipal Building, 10th floor.
 Telephone, 4440 Worth.

John A. Kingsbury, Commissioner.
 Brooklyn and Queens. 327 Schermerhorn st.,
 Brooklyn. Telephone, 2977 Main.

Bureau of Social Investigation, Pearl and Centre
 sts. Telephone, 4405 Worth.

Borough of Richmond, Borough Hall, St.
 George, S. I. Telephone, 1000 Tompkinsville.

DEPARTMENT OF PUBLIC MARKETS.
 Municipal Building.
 Henry Moskowitz, Commissioner.

PUBLIC SERVICE COMMISSION.
 120 Broadway, 8 a. m. to 11 p. m., every day,
 including holidays and Sundays. Telephone, 7500
 Rector.

Oscar S. Straus, Chairman.
 James B. Walker, Secretary.

BOARD OF REVISION OF ASSESSMENTS.
 Municipal Building, 7th floor. Telephone, 1200
 Worth.

John Korb, Jr., Chief Clerk.
COMMISSIONERS OF SINKING FUND.
 Office of Secretary, Municipal Building, 7th
 floor. Telephone, 1200 Worth.

John Korb, Jr., Secretary.
BOARD OF STANDARDS AND APPEALS.
 Municipal Building, 9th floor. Telephone, 184
 Worth.

Rudolph P. Miller, Chairman.
DEPARTMENT OF STREET CLEANING.
 Municipal Building, 12th floor. Telephone,
 4240 Worth.

John T. Fetherston, Commissioner.
DEPARTMENT OF TAXES AND ASSESSMENTS.
 Municipal Building, 9th floor. Telephone, 1800
 Worth.

Lawson Purdy, President.
 C. Rockland Tyng, Secretary.

TENEMENT HOUSE DEPARTMENT.
 Manhattan and Richmond office, Municipal
 Building, 19th floor. Telephone, 1526 Worth.

Brooklyn and Queens office, 503 Fulton st.,
 Brooklyn. Telephone, 3825 Main.

Bronx office, 391 E. 149th st. Telephone,
 7107 Melrose.

John J. Murphy, Commissioner.
BOARD OF WATER SUPPLY.
 Municipal Building, 22nd floor. Telephone,
 3150 Worth.

Charles Strauss, President.
 George Featherstone, Secretary.

DEPARTMENT OF WATER SUPPLY, GAS AND ELECTRICITY.
 Municipal Building, 23d, 24th and 25th floors.
 Telephones: Manhattan, 4320 Worth; Brook-
 lyn, 3980 Main; Queens, 3441 Hunters Point;
 Richmond, 840 Tompkinsville; Bronx, 3400 Trem-
 ont.

Brooklyn, 50 Court st. Bronx, Tremont and
 Arthur aves. Queens, Municipal Building, L. I.
 City. Richmond, Municipal Building, St. George.
 William Williams, Commissioner.

BOROUGH OFFICES.
BOROUGH OF THE BRONX.
 President's office, 3d and Tremont aves. Tele-
 phone, 2680 Tremont.

Douglas Mathewson, President.
BOROUGH OF BROOKLYN.
 President's office, 2d floor, Borough Hall.
 Telephone, 3960 Main.

Lewis H. Pounds, President.
 Commissioner of Public Works, 2d floor, Bor-
 ough Hall.

Assistant Commissioner of Public Works, 2d
 floor, Borough Hall.

Bureau of Highways, 5th and 12th floors, 50
 Court st.

Bureau of Public Buildings and Offices, 10th
 floor, 50 Court st.

Bureau of Sewers, 10th floor, 215 Montague st.
 Bureau of Buildings, 4th floor, Borough Hall.

Topographical Bureau, 209 Montague st.
 Bureau of Substructures, 11th floor, 50 Court
 st.

BOROUGH OF MANHATTAN.
 President's office, 20th floor, Municipal Build-
 ing.

Commissioner of Public Works, 21st floor,
 Municipal Building.

Assistant Commissioner of Public Works, 21st
 floor, Municipal Building.

Bureau of Highways, 21st floor, Municipal
 Building.

Bureau of Public Buildings and Offices, 20th
 floor, Municipal Building.

Bureau of Sewers, 21st floor, Municipal Build-
 ing.

Bureau of Buildings, 20th floor, Municipal
 Building.

Telephone, 4227 Worth.

Marcus M. Marks, President.

BOROUGH OF QUEENS.
 President's office, 68 Hunters Point ave., L. I.
 City.

Telephone, 5400 Hunters Point.
 Maurice E. Connolly, President.

BOROUGH OF RICHMOND.
 President's office, New Brighton. Telephone,
 1000 Tompkinsville.

Calvin D. Van Name, President.

CORONERS.
 Manhattan, Municipal Building 2nd floor.
 Open at all hours of the day and night. Tele-
 phone, 3711 Worth.

Bronx, Arthur and Tremont aves. Telephone,
 1250 Tremont. 8 a. m. to midnight, every day.

Brooklyn, 236 Duffield st. Telephone, 4004
 Main. Open at all hours of the day and night.

Queens, Town Hall, Jamaica. 9 a. m. to 10
 p. m.; Sundays and holidays, 9 a. m. to 12 noon.

Richmond, 173 Second st., New Brighton.
 Open at all hours of the day and night.

COUNTY OFFICES.

Unless otherwise stated, the County offices
 are open for business from 9 a. m. to 4 p. m.;
 Saturday, 9 a. m. to 12 noon.

NEW YORK COUNTY.

COUNTY CLERK.
 County Court House. Telephone, 5388 Cort-
 landt.

Wm. F. Schneider, County Clerk.

DISTRICT ATTORNEY.
 Criminal Courts Building, 9 a. m. to 5.15 p. m.;
 Saturdays, to 12 noon. Telephone, 2304 Franklin.

Edward Swann, District Attorney.

COMMISSIONER OF JUDGES.
 280 Broadway. Telephone, 241 Worth.

Frederick O'Byrne, Commissioner.

PUBLIC ADMINISTRATOR.
 Hall of Records, Telephone, 3406 Worth.

William M. Hoes, Public Administrator.

COMMISSIONER OF RECORDS.
 Hall of Records, Telephone, 3900 Worth.

Charles K. Lexow, Commissioner.

REGISTER.
 Hall of Records, Telephone, 3900 Worth.

John J. Hopper, Register.

SHERIFF.
 51 Chambers st. Telephone, 4300 Worth.

New York County Jail, 70 Ludlow st.

Alfred E. Smith, Sheriff.

SUBROGATES.
 Hall of Records, Telephone, 3900 Worth.
 John P. Cohalan, Robert Ludlow Fowler, Sur-
 rogates.
 William Ray De Lano, Chief Clerk.
 John F. Curry, Commissioner of Records.

KINGS COUNTY.
COUNTY CLERK.
 Hall of Records, Telephone, 4930 Main.
 William E. Kelly, County Clerk.

COUNTY COURT.
 County Court House. Court open at 10
 a. m. daily and sits until business is completed.
 Part I, Room 23; Part II, Room 10; Part III,
 Room 14; Part IV, Room 1, Court House.

open from 9 a. m. to 4 p. m.; Saturday, to 12 noon.

CITY MAGISTRATES' COURTS.

Boroughs of Manhattan and Bronx.

William McAdoo, Chief City Magistrate, 300 Mulberry st. Telephone, 9420 Spring.

Frank Oliver, Chief Clerk, 300 Mulberry st. Telephone, 9420 Spring.

Edward J. Cooley, Chief Probation Officer, 300 Mulberry st. Telephone, 9420 Spring.

First District—110 White st.

Second District—125 Sixth ave.

Third District—2d ave. and 1st st.

Fourth District—151 E. 57th st.

Fifth District—121st st. and Sylvan pl.

Sixth District—162d st. and Brook ave., Bronx.

Seventh District—314 W. 54th st.

Eighth District—1014 E. 181st st., Bronx.

Twelfth District—1130 St. Nicholas ave.

Night Court for Women—125 Sixth ave.

Night Court for Men—151 E. 57th st.

Domestic Relations Court (Manhattan)—151 E. 57th st.

Domestic Relations Court (Bronx)—1014 E. 181st st., Bronx.

Municipal Term—Room 500, Municipal Building.

Traffic Court—301 Mott st.

Borough of Brooklyn.

William F. Delaney, Deputy Chief Clerk, 44 Court st. Telephone, 7411 Main.

Deputy Chief Probation Officer, 44 Court st. Telephone, 7411 Main.

First District—318 Adams st.

Fifth District—Williamsburgh Bridge Plaza.

Sixth District—495 Gates ave.

Seventh District—31 Snyder ave.

Eighth District—West 8th st., Coney Island.

Ninth District—3th ave. and 23d st.

Tenth District—133 New Jersey ave.

Domestic Relations—402 Myrtle ave.

Municipal Term—2 Butler st.

Borough of Queens.

First District—St. Mary's Lyceum, L. I. City.

Second District—Town Hall, Flushing.

Third District—Central ave., Far Rockaway.

Fourth District—Town Hall, Jamaica.

Borough of Richmond.

First District—Lafayette ave., New Brighton.

Second District—Village Hall, Stapleton.

All courts open daily from 9 a. m. to 4 p. m., except on Saturdays, Sundays and legal holidays, when only morning sessions are held.

COURT OF GENERAL SESSIONS.

Criminal Court Building. Court opens at 10.30 a. m. Clerk's office open from 9 a. m. to 4 p. m., and on Saturdays until 12 noon. Telephone, 1201 Franklin.

Edward R. Carroll, Clerk.

MUNICIPAL COURTS.

The Clerk's offices are open from 9 a. m. to 4 p. m.; Saturday, to 12 noon.

Aaron J. Levy, President, Board of Municipal Court Justices, 264 Madison st., Manhattan. Telephone, 4300 Orchard.

Borough of Manhattan.

First District—146 Grand st. Telephone, 9611 Spring. Additional part is held at the southwest corner of 6th ave. and 10th st. Telephone 2513 Chelsea.

Second District—264-266 Madison st. Telephone, 4300 Orchard.

Third District—314 W. 54th st. Telephone, 5450 Columbus.

Fourth District—207 E. 32d st. Telephone, 4358 Murray Hill.

Fifth District—2565 Broadway. Telephone, 4006 Riverside.

Sixth District—155 E. 88th st. Telephone, 4343 Lenox.

Seventh District—70 Manhattan st. Telephone, 6334 Morningside.

Eighth District—121st st. and Sylvan place. Telephone, 3950 Harlem.

Ninth District—Madison ave. and 59th st. Telephone, 3873 Plaza.

Borough of The Bronx.

First District—Town Hall, 1400 Williamsbridge rd., Westchester. Telephone, 457 Westchester.

Second District—Washington ave. and 162nd st. Telephone, 3042 Melrose.

Borough of Brooklyn.

First District—State and Court sts. Telephone, 7091 Main.

Second District—495 Gates ave. Telephone, 504 Bedford.

Third District—6 Lee ave. Telephone, 556 Williamsburg.

Fourth District—14 Howard ave. Telephone, 4323 Bushwick.

Fifth District—3220 Third ave. Telephone, 3907 Sunset.

Sixth District—236 Duffield st. Telephone, 6166 Main.

Seventh District—31 Pennsylvania ave. Telephone, 904 East New York.

Borough of Queens.

First District, 115 Fifth st., L. I. City. Telephone, 1420 Hunters Point.

Second District—Broadway and Court st., Elmhurst. Telephone, 87 Newtown.

Third District—1908 Myrtle ave., Glendale. Telephone, 2352 Bushwick.

Fourth District—Town Hall, Jamaica. Telephone, 86 Jamaica.

Borough of Richmond.

First District—Lafayette ave. and 2d st., New Brighton. Telephone, 503 Tompkinsville.

Second District—Village Hall, Stapleton. Telephone, 313 Tompkinsville.

COURT OF SPECIAL SESSIONS.

Court opens at 10 a. m.

Part I, Criminal Court Building, Manhattan. Telephone, 3983 Franklin.

Part II, 171 Atlantic ave., Brooklyn. Telephone, 4280 Main.

Part III, Town Hall, Jamaica. Held on Tuesday of each week. Telephone, 2620 Jamaica.

Part IV, Borough Hall, St. George. Held on Wednesday of each week. Telephone, 324 Tompkinsville.

Part V, Bergen Building, Tremont and Arthur aves., Bronx. Held on Thursday of each week. Telephone, 6056 Tremont.

Frank W. Smith, Chief Clerk.

CHILDREN'S COURT.

Adolphus Ragan, Chief Clerk, 137 E. 22nd st. Telephone, 3611 Gramercy.

Bernard J. Fagan, Chief Probation Officer, 137 E. 22nd st. Telephone, 3611 Gramercy.

Parts I and II, (Manhattan), 137 E. 22nd st. Telephone, 3611 Gramercy. Dennis A. Lambert, Clerk.

Part III (Brooklyn), 102 Court st. Telephone, 8611 Main. Wm. C. McKee, Clerk.

Part IV (Bronx), 355 E. 137th st. Court held on Monday, Thursday and Saturday of each week. Telephone, 9092 Melrose. Michael Murray, Clerk.

Part V (Queens), 19 Flushing ave., Jamaica. Court held on Tuesday and Friday of each week. Telephone, 2624 Jamaica. Sydney Ollendorff, Clerk.

Part VI (Richmond), 14 Richmond Terrace, St. George. Court held on Wednesday of each week. Telephone, 2190 Tompkinsville. Wm. J. Browne, Clerk.

SUPREME COURT—APPELLATE DIVISION.

First Judicial Department.

Madison ave., corner 25th st. Court open from 2 p. m. until 6 p. m. Friday, Motion Day. Court opens at 10 a. m. Motions called at 10 a. m. Orders called at 10.30 a. m. Telephone, 3840 Madison Square.

Alfred Wagstaff, Clerk.

Second Judicial Department.

Borough Hall, Brooklyn. Court meets from 2 p. m. to 5 p. m., excepting that on Fridays

Court opens at 10 a. m. Clerk's office open 9 a. m. Telephone, 1392 Main.

John B. Byrne, Clerk.

SUPREME COURT—APPELLATE TERM.

503 Fulton st., Brooklyn. Court meets 10 a. m. Clerk's office opens 9 a. m. Telephone, 7452 Main.

Joseph H. DeBragga, Clerk.

SUPREME COURT—CRIMINAL DIVISION.

Criminal Court Building. Court opens at 10.30 a. m. Clerk's office open from 9 a. m. to 4 p. m.; Saturday, to 12 noon. Telephone, 6064 Franklin.

William F. Schneider, Clerk.

SUPREME COURT—FIRST DEPARTMENT.

County Court House. Court open from 10.15 a. m. to 4 p. m. Telephone, 4580 Cortlandt.

SUPREME COURT—SECOND DEPARTMENT.

Kings County.

Jorammon and Fulton sts. Clerk's office hours, 9 a. m. to 5 p. m. Seven jury trial parts. Special term for trials. Special Term for motions. Special Term (ex-parte business). Court opens at 10 a. m. Naturalization Bureau, Hall of Records, Telephone, 5460 Main.

James F. McGee, General Clerk.

Queens County.

County Court House, Long Island City. Two jury trial parts each month except July, August and first two weeks in September. Motions heard and ex-parte business in Part I on court days. Special terms for the trial of issues in January, April, June and October. Clerk's office hours, 9 a. m. to 5 p. m. Saturdays until 12 noon, and during July and August until 2 p. m. Telephone, 3896 Hunters Point.

John D. Peace, Special Deputy Clerk in charge.

Richmond County.

Trial Term held at County Court House, Richmond. Special Term for trials held at Court room, Borough Hall, St. George. Special Term for motions held at Court House, Borough Hall, St. George.

C. Livingston Bostwick, County Clerk.

BOARD MEETINGS.

Board of Aldermen.

The Board of Aldermen meets in the Aldermanic Chamber, City Hall, every Tuesday at 1.30 p. m.

P. J. SCULLY, City Clerk and Clerk to the Board of Aldermen.

Board of Estimate and Apportionment.

The Board of Estimate and Apportionment meets in Room 16, City Hall, Fridays at 10.30 a. m.

JOSEPH HAAG, Secretary.

Commissioners of Sinking Fund.

The Commissioners of the Sinking Fund meet in Room 16, City Hall, on Thursdays, every two weeks, at 11 a. m.

JOHN KORB, Jr., Secretary.

Board of Revision of Assessments.

The Board of Revision of Assessments meets in Room 16, City Hall, upon notice of the Secretary.

JOHN KORB, Jr., Secretary.

Board of Appeals.

The Board meets every Tuesday at 2 p. m. in Room 919, Municipal Building.

RUDOLPH P. MILLER, Chairman.

Board of Standards and Appeals.

The Board meets in Room 919, Municipal Building, every Thursday at 2 p. m.

RUDOLPH P. MILLER, Chairman.

Board of City Record.

The Board of City Record meets in the City Hall at call of the Mayor.

JOSEPH N. QUAIL, Supervisor, Secretary.

POLICE DEPARTMENT.

Owners Wanted for Unclaimed Property.

OWNERS WANTED BY THE PROPERTY Clerk of the Police Department of The City of New York, 72 Poplar st., Brooklyn, for the following property now in custody, without claimants: Boots, shoes, iron, lead, male and female clothing, boots, shoes, wine, blankets, diamonds, canned goods, liquors, etc.; also small amount of money taken from prisoners and found by Patrolmen of this Department.

ARTHUR WOODS, Police Commissioner.

OWNERS WANTED BY THE PROPERTY

Clerk of the Police Department of The City of New York, 240 Centre st., Manhattan, for the following property now in custody without claimants: Automobiles, baby carriages, bags, bicycles, boats, cameras, clothing, furniture, jewelry, junk, machinery, merchandise, metals, optical goods, silverware, tools, trunks, typewriters, umbrellas, etc.; also sums of money feloniously obtained by prisoners or found abandoned by Patrolmen of this Department.

ARTHUR WOODS, Police Commissioner.

BELLEVUE AND ALLIED HOSPITALS.

Proposals.

SEALED BIDS WILL BE RECEIVED BY the Board of Trustees in the office of the General Medical Superintendent at Bellevue Hospital (entrance 415 E. 26th st., Manhattan), until 12.30 p. m., on

WEDNESDAY, DECEMBER 5, 1917.

FOR FURNISHINGS AND EQUIPMENT FOR THE NEW OUT PATIENT DEPARTMENT AT GOUVERNEUR HOSPITAL: WOOD FURNITURE, METAL FURNITURE AND OTHER METAL EQUIPMENT, CLOTHING, WINDOW SHADES, GLASS BOTTLES, SURGICAL INSTRUMENTS, MISCELLANEOUS EQUIPMENT.

The time for the performance of the contract is on or before Dec. 31, 1917.

The amount of security required is thirty (30) per cent. of the contract amount awarded. (Bonds not required with bids.)

As a condition precedent to the reception and consideration of a bid, a deposit amounting to not less than one and one-half (1½) per cent. of the total amount of the bid must be made with the Department in accordance with Section No. 420 of the Greater New York Charter, as explained in general instructions, last page of City Record.

Bids must be submitted upon blank forms prepared by the department.

The bidder will state the price per unit, as called for in the schedules of quantities and prices, by which the bids will be tested. The extensions must be made and footed up, as the bids will be read from the total and awards, if made, made to the lowest bidder for each item, as stated in the schedules.

No bid will be considered unless these provisions are complied with.

Blank forms and further information may be obtained at the office of the Chief Clerk and Auditor, entrance No. 400 E. 29th st., Manhattan.

BOARD OF TRUSTEES, BELLEVUE AND ALLIED HOSPITALS, by JOHN W. BRANNAN, M. D., President.

See General Instructions to Bidders on last page, last column, of the "City Record."

DEPARTMENT OF STREET CLEANING.

Auction Sale of Condemned Property.

NOTICE IS HEREBY GIVEN, IN ACCORDANCE with the provisions of Section 541 of the

Greater New York Charter, that the Department of Street Cleaning will sell at public auction, at Stable B, No. 614 W. 52nd street, Manhattan, New York City, the following condemned property of the said Department, at 10 a. m., on

WEDNESDAY, DECEMBER 5, 1917.

FIFTY (50) HORSES, MORE OR LESS.

The horses will be sold separately to the highest bidder, and shall be paid for, in full, at the time of the sale; they shall be removed by the purchaser before 3 p. m. on the day of the sale.

Purchasers must satisfy themselves as to the condition and value of each horse before bidding for the same, as in no case will the money be refunded or the return of the horses accepted after the sale.

J. T. FETHERSTON, Commissioner.

Dated, Nov. 20, 1917. n23,d5

Proposals.

SEALED BIDS WILL BE RECEIVED BY the Commissioner of Street Cleaning at Room 1244, Municipal Building, Manhattan, until 12 Noon, on

MONDAY, DECEMBER 17, 1917.

FOR (NO. 1) FURNISHING FORAGE; (NO. 2) FOR DELIVERING FORAGE AT THE 26 STABLES OF THE DEPARTMENT OF STREET CLEANING IN THE BOROUGH OF MANHATTAN, THE BRONX AND BROOKLYN.

The time for the completion of the contract will be on or before Feb. 28, 1918.

The amount of the security required for the faithful performance of the contract will be thirty per cent. of the contract price.

The amount of the deposit to be made with the bid shall be not less than one and one-half per cent. of the total amount of the bid.

Bids must be submitted in duplicate in sealed envelopes.

The bidder will state the price of each item for which he desires to bid, and awards, if made, will be made to the lowest bidder on each item, in either class.

The City reserves the right to accept the bid for furnishing forage and to reject the bids for carting, or to accept both bids; but it does not reserve the right to accept the bid for carting alone, or to award a contract for carting alone.

The bidder shall state separately in his bid, as follows:

(1) Under the heading "Forage, Unit Price," the sale price or prices per 100 lbs. for furnishing each kind of forage in suitable bags or bales, at the Contractor's Delivery Point" as elsewhere designated in the sheets.

(2) Under the heading "Carting, Unit Price," the bidder shall state the price or prices per 100 lbs. for delivering each kind of forage from the "Contractor's Delivery Points," as indicated in the bid sheets, to the "Department Receiving Points."

(3) On the sheet headed "Schedule of Contractor's Delivery Points," the location of the place or places from which he will deliver forage to vehicles furnished by the Department. The points shall be designated in the column provided for the purpose of the "Schedule of Quantity and Prices" by means of "Letters" corresponding with those which appear opposite the described locations, as shown on the "Schedule of Contractor's Delivery Points" from which it is intended that the item of forage is to be delivered.

Bidders desiring to furnish either or all of the various items of forage required for the Boroughs of Manhattan, The Bronx and Brooklyn, but not to deliver the same, may submit their bids on the sheet entitled "Schedule of Quantity and Prices, Class B."

Bids may be submitted on the form for furnishing the various items of forage in the quantities required for each of the said Boroughs.

The attention of bidders is directed to the contents of the "Special Instructions and Additional Instructions" attached to the proposal for bids.

Should the bidder make use of the schedules specified under Class A or B, extensions must be made and total prices stated for furnishing each item (in case the price the bidder desires to deliver the forage), and the total price for forage and carting combined.

Deliveries will be required to be made at the time and in the manner and in such quantities as may be directed by the Commissioner.

Blank forms of bid and proposals may be obtained at the Main Office of the Department of Street Cleaning, Room 1244, Municipal Building, Manhattan.

A deposit of One Dollar (\$1) will be required for each set of bid forms, to be returned in case the bids are submitted or the forms returned in good condition.

Dated, Dec. 3, 1917.

d517 J. T. FETHERSTON, Commissioner.

See General Instructions to Bidders on last page, last column, of the "City Record."

SEALED BIDS WILL BE RECEIVED BY

the Commissioner of Street Cleaning at Room 1244, Municipal Building, Manhattan, until 12 noon, on

FRIDAY, DECEMBER 7, 1917.

Borough of Brooklyn.

FOR (NO. 1) FURNISHING FORAGE; (NO. 2) FOR DELIVERING FORAGE AT THE NINE (9) STABLES OF THE DEPARTMENT OF STREET CLEANING IN THE BOROUGH OF BROOKLYN.

The time for the completion of the contract will be on or before Dec. 31, 1917.

The amount of the security required for the faithful performance of the contract will be thirty per cent. of the amount of the contract price.

The amount of the deposit to be made with the bid shall be not less than one and one-half per cent. of the total amount of the bid.

Bids must be submitted in duplicate in separate envelopes.

The bidder will state the price of each item for which he desires to bid, and awards, if made, will be made to the lowest bidder on each item.

The City reserves the right to accept the bid for furnishing forage and to reject the bid for carting, or to accept both bids; but it does not reserve the right to accept the bid for carting alone, or to award the contract for carting alone.

ment on a sand foundation, laid with sand joints, outside of railroad area, and keeping the pavement in repair for one year from date of completion.

150 square yards of new granite block pavement on a sand foundation, laid with sand joints, in railroad area.

1,980 square yards of old granite block pavement on a sand foundation, laid with sand joints, outside of railroad area, and keeping the pavement in repair for one year from date of completion.

1,470 square yards of old granite block pavement on a sand foundation, laid with sand joints, in railroad area.

440 square yards of sheet asphalt pavement (heavy traffic mixture), outside of railroad area, and keeping the pavement in repair for one year from date of completion.

190 square yards of sheet asphalt pavement (heavy traffic mixture) in railroad area.

The time allowed for the full completion of the work herein described will be three hundred and fifty (350) consecutive working days.

The amount of security required will be Seventy-five Thousand Dollars (\$75,000).

The bidder will state the price of each item or article contained in the specification or schedules herein contained or hereto annexed, per linear foot, square foot, square yard, cubic yard or other unit of measure by which the bids will be tested. The bids will be compared and each contract awarded at a lump or aggregate sum for the contract.

Each bid must be accompanied by a deposit in cash or certified check of 5 per cent. of the amount of the bond required as security for the proper performance of the contract bid for.

Blank forms of bids, upon which bids must be made, can be obtained upon application therefor; the plans and specifications may be seen and other information obtained at said office.

n19,d12 DOUGLAS MATHEWSON, President.

See General Instructions to Bidders on last page, last column, of the "City Record."

COMMISSIONERS OF THE SINKING FUND.

Notice of Public Hearing.

PUBLIC NOTICE IS HEREBY GIVEN THAT the Commissioners of the Sinking Fund, pursuant to the provisions of Chapter 372 of the Laws of 1907, will hold a public hearing at 11 o'clock in the forenoon, on Thursday, December 20, 1917, in Room 16, City Hall, Borough of Manhattan, relative to the proposed new plan layout for the improvement of the waterfront and harbor of the City of New York, in the vicinity of the Bronx River from its mouth to E. 177th st., Borough of The Bronx, made and adopted by the Commissioner of Docks in accordance with law, Nov. 15, 1917, and transmitted to the Commissioners of the Sinking Fund for approval.

The proposed new plan consists in:

First—The establishing of a bulkhead line at the mouth of and along the easterly side of the Bronx River identical with the bulkhead line approved by the Secretary of War Aug. 19, 1912, between the points in same whose co-ordinates are N. 9246.682, W. 32065.559 and N. 10853.274, W. 34184.975.

Second—The establishing of a pierhead line at the mouth of and along the easterly side of the Bronx River identical with the pierhead line approved by the Secretary of War Aug. 19, 1912, between the points in same whose co-ordinates are N. 8499.475, W. 32784.614 and N. 10853.274, W. 34184.975.

Third—The establishing of a pierhead line at the mouth of and along the westerly side of the Bronx River identical with the pierhead line approved by the Secretary of War Aug. 19, 1912, between the points in same whose co-ordinates are N. 8220.982, W. 33752.599 and N. 9371.680, W. 34241.002.

Fourth—The establishing of a pierhead and bulkhead line along the westerly, northerly and easterly sides of the Bronx River identical with the pierhead and bulkhead line along the westerly side of the Bronx River approved by the Secretary of War Aug. 19, 1912, between the points in same whose co-ordinates are N. 9371.680, W. 34241.002 and N. 11857.073, W. 35295.905; thence northerly along the pierhead and bulkhead line as modified by the Secretary of War Dec. 19, 1913, extending from the last mentioned point to a point in said pierhead and bulkhead line whose co-ordinates are N. 12058.477, W. 35493.166; thence northerly, easterly and southerly along the pierhead and bulkhead line approved by the Secretary of War June 27, 1917, along the westerly, northerly and easterly sides of the Bronx River extending from the last mentioned point to a point in the easterly side of the Bronx River near its mouth, whose co-ordinates are N. 12225.002, W. 35001.067; thence southerly and along the pierhead and bulkhead line approved by the Secretary of War August 19, 1912, along the easterly side of the Bronx River extending from the last mentioned point to a point in same whose co-ordinates are N. 10853.274, W. 34184.975.

The co-ordinates mentioned above are in the rectangular system established by the Topographical Bureau of the Borough of The Bronx for the district east of the Bronx River and refer to axes parallel with and perpendicular to the true meridian through the U. S. C. & G. S. Station called "Parkway."

Dated, Nov. 22, 1917.

JOHN PURROY MITCHEL, Mayor, and Chairman, Commissioners of the Sinking Fund.

MUNICIPAL CIVIL SERVICE COMMISSION.

Proposed Amendment to Classification.

PUBLIC NOTICE IS HEREBY GIVEN OF the proposed amendment of the Municipal Civil Service Classification by including in the Competitive Class, Part XII (the Medical Service), the following:

Chief Medical Examiner of The City of New York.

A PUBLIC HEARING WILL BE ALLOWED, in accordance with Rule III, at the request of any interested persons, at the Commission's offices, Room 1443, Municipal Building, on

WEDNESDAY, DECEMBER 5, 1917,

at 10.30 a. m.

d3,5 JOHN F. SKELLY, Assistant Secretary.

Notices of Examinations.

PUBLIC NOTICE IS HEREBY GIVEN THAT applications will be received by the Municipal Civil Service Commission, Municipal Building, Manhattan, New York City, from

WEDNESDAY, DECEMBER 5, 1917, TO

WEDNESDAY, DECEMBER 19, 1917,

for the position of

ACTUARIAL CLERK, GRADE 2.

No applications delivered at the office of the Commission, by mail or otherwise, after 4 p. m., WEDNESDAY, DECEMBER 19, 1917, will be accepted. Application blanks will be mailed upon request provided a self-addressed stamped envelope or sufficient postage is enclosed to cover the mailing. The Commission will not guarantee the delivery of the same. Postage on applications forwarded by mail must be fully prepaid.

Applicants must be citizens of the United

States and residents of the State of New York. The subjects and weights of the examination are: Experience, 2; Duties, 5; Mathematics, 3; 70 per cent. general average required.

A qualifying physical examination will be given.

Applications for this examination must be filed on a special blank, Form D.

Duties—The duties of incumbents of these positions are to assist in the adjustment of crude mortality rates prepared from tabulations, the construction of mortality and active service tables, the preparation of commutation columns and in the development of monetary values based thereon.

Requirements—Candidates must possess a working knowledge of actuarial terms, symbols and formulae and with mathematics as applied to actuarial work.

Candidates must be at least 18 years of age on or before the closing date for the receipt of applications.

The salary range of Grade 2 is from \$600 up to but not including \$1,200 per annum. There are three vacancies in the Commission on Pensions of the Board of Estimate and Apportionment and three vacancies in Office of Teachers' Retirement System of the City of New York at a salary of \$1,080 per annum.

The term of the eligibility of the list resulting from this examination is fixed at not less than one year nor more than four years.

d5,19 ROBERT W. BELCHER, Secretary.

PUBLIC NOTICE IS HEREBY GIVEN THAT applications will be received by the Municipal Civil Service Commission, Municipal Building, Manhattan, New York City, from

THURSDAY, NOVEMBER 22, 1917, TO FRI-

DAY, DECEMBER 7, 1917,

for the position of

CAPTAIN (MUNICIPAL FERRIES).

No applications delivered at the office of the Commission, by mail or otherwise, after 4 p. m., FRIDAY, DECEMBER 7, 1917, will be accepted. Application blanks will be mailed upon request provided a self-addressed stamped envelope or sufficient postage is enclosed to cover the mailing. The Commission will not guarantee the delivery of the same. Postage on applications forwarded by mail must be fully prepaid.

Applicants must be citizens of the United States and residents of the State of New York. The subjects and weights of the examination are: Experience, 4; 70 per cent. required. Written, 3; 70 per cent. required. Practical, 3; 70 per cent. required.

A qualifying physical examination will be given.

Applications for this examination must be filed on a special blank, Form D.

Duties—To act as Captain of and navigate Municipal Ferries (Department of Docks and Ferries) in the waters of New York Harbor.

Requirements—Candidates must have thorough knowledge of the rules of navigation; of the marine hazards in and about New York harbor and must have held a Master's license for 2,000 tons or over for at least one year. License wanted at time of filing application.

Candidates must be at least 25 years of age and not more than 45 years of age on or before the closing date for the receipt of applications.

The compensation rates proposed by the Board of Estimate and Apportionment for this position is \$1,980 per annum.

There are two vacancies in the Department of Docks and Ferries.

The term of the eligibility of the list resulting from this examination is fixed at not less than one year nor more than four years.

n22,d7 ROBERT W. BELCHER, Secretary.

PUBLIC NOTICE IS HEREBY GIVEN THAT applications will be received by the Municipal Civil Service Commission, Municipal Building, Manhattan, New York City, from

WEDNESDAY, NOVEMBER 21, 1917, TO

THURSDAY, DECEMBER 6, 1917,

for the position of

LABORATORY ASSISTANT (CHEMICAL LABORATORY).

No applications delivered at the office of the Commission, by mail or otherwise, after 4 p. m., THURSDAY, DECEMBER 6, 1917, will be accepted. Application blanks will be mailed upon request provided a self-addressed stamped envelope or sufficient postage is enclosed to cover the mailing. The Commission will not guarantee the delivery of the same. Postage on applications forwarded by mail must be fully prepaid.

Applicants must be citizens of the United States and residents of the State of New York. The subjects and weights of the examination are: Duties, 6; 70 per cent. required. Experience, 4; 70 per cent. general average required.

A qualifying physical examination will be given.

Applications for this position must be filed on a special blank, Form B.

Candidates should have had acquaintance with the routine work of a laboratory assistant in a chemical laboratory.

Candidates must be at least 18 years of age on or before the closing date for the receipt of applications.

The usual salary is \$600 per annum.

Vacancies occur frequently in the Department of Health.

The term of the eligibility of the list resulting from this examination is fixed at not less than one year nor more than four years.

n21,d6 ROBERT W. BELCHER, Secretary.

PUBLIC NOTICE IS HEREBY GIVEN THAT applications will be received by the Municipal Civil Service Commission, Municipal Building, Manhattan, New York City, from

WEDNESDAY, NOVEMBER 21, 1917, TO

THURSDAY, DECEMBER 6, 1917,

for the position of

LABORATORY ASSISTANT (BACTERIOLOGICAL LABORATORY), MALE AND FEMALE.

No applications delivered at the office of the Commission, by mail or otherwise, after 4 p. m., THURSDAY, DECEMBER 6, 1917, will be accepted. Application blanks will be mailed upon request provided a self-addressed stamped envelope or sufficient postage is enclosed to cover the mailing. The Commission will not guarantee the delivery of the same. Postage on applications forwarded by mail must be fully prepaid.

Applicants must be citizens of the United States and residents of the State of New York. The subjects and weights of the examination are: Duties, 6; 70 per cent. required. Experience, 4; 70 per cent. general average required.

A qualifying physical examination will be given.

Applications for this position must be filed on a special blank, Form B.

Candidates should have some acquaintance with the routine work of Bacteriological Laboratories and be familiar with the making of slides, preparation of vaccines, the preparation of media and the care of various laboratory equipment.

Previous employment in similar laboratories or evidences of academic training along such lines will be required.

Candidates must be at least 18 years of age on or before the closing date for the receipt of applications.

The usual salary is \$600 per annum.

Vacancies occur frequently in the Department of Health.

The term of the eligibility of the list resulting from this examination is fixed at not less than one year nor more than four years.

n21,d6 ROBERT W. BELCHER, Secretary.

AMENDED NOTICE.

PUBLIC NOTICE IS HEREBY GIVEN THAT applications will be received by the Municipal Civil Service Commission, Municipal Building, Manhattan, New York City, from

MONDAY, NOVEMBER 26, 1917, TO TUES-

DAY, DECEMBER 11, 1917,

for the position of

ALIENIST, GRADE 3, MALE AND FEMALE (PHYSICIAN-ALIENIST).

No applications delivered at the office of the Commission, by mail or otherwise, after 4 p. m., TUESDAY, DECEMBER 11, 1917, will be accepted. Application blanks will be mailed upon request, provided a self-addressed stamped envelope or sufficient postage is enclosed to cover the mailing. The Commission will not guarantee the delivery of the same. Postage on applications forwarded by mail must be fully prepaid.

The subjects and weights of the examination are: Experience, 4; 70 per cent. required. Technical, 6; 75 per cent. required.

A qualifying physical examination will be given.

Applications for this examination must be filed on a special blank, Form D.

Duties—The duties of incumbents of these positions are to assist in the examination, care and treatment of the insane or mentally abnormal.

Requirements—Candidates must present evidence of two years of experience in the care and treatment of the insane or mentally abnormal. Candidates must also present at the time of filing application their license to practice medicine in the State of New York and their certificate as examiner in lunacy in the State of New York.

The requirement that applicants must be residents of the State of New York is waived for this examination. Competitive examination to be open to all citizens of the United States.

Persons who accept appointment must thereafter reside in the State of New York. The requirement that every application shall bear the certificates of four reputable citizens whose residences or places of business are within the City of New York is waived for applicants for this examination whose previous occupation or employment has been wholly or in part outside the City of New York, and the said certificates will be accepted from persons resident or engaged in business elsewhere.

Candidates must be at least 21 years of age on or before the closing date for the receipt of applications.

The compensation rates proposed by the Board of Estimate and Apportionment for this position are from \$1,500 to \$2,280 per annum. Under the terms and conditions of the budget for the year 1917, appointments will, as a rule, be made at the lowest compensation rate.

There are two vacancies in the Department of Correction at \$1,920 per annum.

PERSONS WHO FILED APPLICATIONS BETWEEN NOV. 2, 1917, AND NOV. 17, 1917, NEED NOT FILE APPLICATIONS FOR THIS EXAMINATION.

The term of the eligibility of the list resulting from this examination is fixed at not less than one year nor more than four years.

n26,d11 ROBERT W. BELCHER, Secretary.

BOROUGH OF RICHMOND.

Proposals.

SEALED BIDS WILL BE RECEIVED BY the President of the Borough of Richmond at Borough Hall, St. George, New Brighton, S. I., until 12 noon, on

TUESDAY, DECEMBER 11, 1917,

Borough of Richmond.

NO. 1. FOR APPROACH WORK OF AN ADDITIONAL COUNTY COURT HOUSE IN THE COUNTY OF RICHMOND, JAY ST., DEKALB ST. AND STUYVESANT PL., ST. GEORGE, BOROUGH OF RICHMOND, NEW YORK CITY. CONTRACT NO. 6.

The time for the completion of the work and the full performance of the contract is six (6) calendar months.

The amount of security required for the performance of the contract is Twenty Thousand Dollars (\$20,000), and the amount of deposit accompanying the bid shall be five (5) per cent. of the amount of security.

NO. 2. FOR PLUMBING WORK FOR APPROACH WORK OF AN ADDITIONAL COUNTY COURT HOUSE IN THE COUNTY OF RICHMOND, JAY ST., DEKALB ST. AND STUYVESANT PL., ST. GEORGE, BOROUGH OF RICHMOND, NEW YORK CITY. CONTRACT NO. 9.

The time for the completion of the work and the full performance of the contract is six (6) calendar months.

The amount of security required for the performance of the contract is Five Hundred Dollars (\$500), and the amount of deposit accompanying the bid shall be five (5) per cent. of the amount of security.

The bids will be compared and each contract awarded at a lump or aggregate sum for each contract.

Bidders are requested to make their bids upon the blank form prepared by the President, a copy of which, with the proper envelope in which to enclose the bid, together with the contract, including the specifications, in the form approved by the Corporation Counsel, can be obtained upon application therefor at the office of the Engineer, Bureau of Engineering, Borough Hall, St. George, S. I.

Plans and other information may be obtained at the office of the Architects, Carrere and Hastings, 52 Vanderbilt ave., New York City.

CALVIN D. VAN NAME, President.

Dated Nov. 23, 1917. n30,d11

See General Instructions to Bidders on last page, last column, of the "City Record."

SEALED BIDS WILL BE RECEIVED BY the President of the Borough of Richmond at Borough Hall, St. George, New Brighton, S. I., until 12 noon, on

MONDAY, DECEMBER 10, 1917,

Borough of Richmond.

FOR CONSTRUCTING A TEMPORARY SANITARY SEWER, WITH THE NECESSARY APPURTENANCES, IN NORTH BURGHER AVE. (FORMERLY BURGHER AVE.), FROM THE EXISTING SEWER IN CARY AVE. TO A POINT ABOUT 75 FEET NORTH OF DELAFIELD AVE. TOGETHER WITH ALL WORK INCIDENTAL THERETO.

The Engineer's estimate of the quantity and quality of the materials, and the nature and extent, as near as possible of the work required is as follows:

590 linear feet of vitrified pipe sewer of 8 inches interior diameter, complete.

12 linear feet of vitrified pipe sewer of 6 inches interior diameter, complete.

48 vitrified pipe spurs of 6 inches interior diameter on 8-inch pipe sewer, complete.

12 linear feet of cast iron pipe sewer of 8 inches interior diameter, complete.

3 manholes, complete.

1 lamphole, complete.

500 B. M. feet of foundation timber and planking, in place and secured.

500 E. M. feet of sheet piling retained.

1 cubic yard of additional concrete, Class D, for cradle, etc., furnished and placed.

1 cubic yard of additional brick masonry.

5 cubic yards of additional excavation.

5 cubic yards of additional filling.

1 cubic yard of broken stone ballast, furnished and placed.

1 square yard of granite block pavement, on sand foundation, restored.

200 square yards of tar macadam pavement, restored.

The time for the completion of the work and the full performance of the contract is fifteen (15) consecutive working days.

The amount of security required for the performance of the contract is Eight Hundred Dollars (\$800), and the amount of deposit accompanying the bid shall be five per cent. (5%) of the amount of security.

The bidder shall state the price of each item contained in the Engineer's estimate. The bids will be compared and the contract awarded at a lump or aggregate sum for the contract.

Bidders are requested to make their bids upon the blank form prepared by the President, a copy of which, with the proper envelope in which to enclose the bid, can be obtained upon application therefor at the office of the Engineer, Bureau of Engineering, Borough Hall, St. George, S. I., where plans and the contract, including the specifications, in the form approved by the Corporation Counsel, may be seen and other information obtained. CALVIN D. VAN NAME, President.

Dated, Nov. 21, 1917. n28,d10

See General Instructions to Bidders on last page, last column, of the "City Record."

DEPARTMENT OF CORRECTION.

Proposals.

SEALED BIDS WILL BE RECEIVED BY the Commissioner of Correction at Room 2400, Municipal Building, Manhattan, until 11 a. m. on

WEDNESDAY, DECEMBER 12, 1917.

ITEM 1—CONTRACT NO. 1, BID A 1—FOR ALL LABOR AND MATERIAL REQUIRED FOR THE ERECTION AND COMPLETION OF THE LAUNDRY BUILDING, STORAGE BUILDING, CUBICLE DORMITORY, INFIRMARY DORMITORY AND INDUSTRIAL BUILDING, INCLUDING CUBICLES OF CEMENT PLASTER PANELS AND STEEL MESH, OF THE NEW YORK CITY REFORMATORY LOCATED AT NEW HAMPTON, ORANGE COUNTY, NEW YORK, TOGETHER WITH ALL WORK INCIDENTAL THERETO; WITH THE EXCEPTION OF THE PLUMBING AND HEATING, WHICH ARE PROVIDED FOR UNDER SEPARATE CONTRACTS.

The amount of security is One Hundred Thousand Dollars (\$100,000). The time required to complete the work will be four hundred and fifty (450) consecutive calendar days. Certified check or cash in the sum of Five Thousand Dollars (\$5,000) must accompany bid and must be in separate envelope.

ITEM 2—CONTRACT NO. 1, BID A 2—FOR ALL LABOR AND MATERIAL REQUIRED FOR THE ERECTION AND COMPLETION OF THE LAUNDRY BUILDING, STORAGE BUILDING, CUBICLE DORMITORY, INFIRMARY DORMITORY AND INDUSTRIAL BUILDING, INCLUDING CUBICLES OF SHEET STEEL PANELS AND STEEL MESH IN PLACE OF CEMENT PLASTER PANELS AND STEEL MESH, OF THE NEW YORK CITY REFORMATORY LOCATED AT NEW HAMPTON, ORANGE COUNTY, NEW YORK, TOGETHER WITH ALL WORK INCIDENTAL THERETO, WITH THE EXCEPTION OF THE PLUMBING AND HEATING, WHICH ARE PROVIDED FOR UNDER SEPARATE CONTRACTS.

The amount of security is One Hundred Thousand Dollars (\$100,000). The time required to complete the work will be four hundred and fifty (450) consecutive calendar days. Certified check or cash in the sum of Five Thousand Dollars (\$5,000) must accompany bid and must be in separate envelope.

ITEM 3—CONTRACT NO. 1, BID B 1—FOR ALL LABOR AND MATERIAL REQUIRED FOR THE ERECTION AND COMPLETION OF THE LAUNDRY BUILDING, STORAGE BUILDING, CUBICLE DORMITORY AND INFIRMARY DORMITORY, INCLUDING CUBICLES OF CEMENT PLASTER PANELS AND STEEL MESH OF THE NEW YORK CITY REFORMATORY LOCATED AT NEW HAMPTON, ORANGE COUNTY, NEW YORK, TOGETHER WITH ALL WORK INCIDENTAL THERETO, WITH THE EXCEPTION OF THE PLUMBING AND HEATING, WHICH ARE PROVIDED FOR UNDER SEPARATE CONTRACTS.

The amount of security is Ninety-five Thousand Dollars (\$95,000). The time required to complete the work will be four hundred and twenty-five (425) consecutive calendar days. Certified check or cash in the sum of Forty-seven Hundred and Fifty Dollars (\$4,750) must accompany bid and must be in separate envelope.

ITEM 4—CONTRACT NO. 1, BID B 2—FOR ALL LABOR AND MATERIAL REQUIRED FOR THE ERECTION AND COMPLETION OF THE LAUNDRY BUILDING, STORAGE BUILDING, CUBICLE DORMITORY AND INFIRMARY DORMITORY, INCLUDING CUBICLES OF SHEET STEEL PANELS AND STEEL MESH IN PLACE OF CEMENT PLASTER PANELS AND STEEL MESH, OF THE NEW YORK CITY REFORMATORY LOCATED AT NEW HAMPTON, ORANGE COUNTY, NEW YORK, TOGETHER WITH ALL WORK INCIDENTAL THERETO, WITH THE EXCEPTION OF THE PLUMBING AND HEATING, WHICH ARE PROVIDED FOR UNDER SEPARATE CONTRACTS.

The amount of security is Ninety-five Thousand Dollars (\$95,000). The time required to complete the work will be four hundred and twenty-five (425) consecutive calendar days. Certified check or cash in the sum of Forty-seven Hundred and Fifty Dollars (\$4,750) must accompany bid and must be in separate envelope.

ITEM 5—CONTRACT NO. 1, BID C 1—FOR ALL LABOR AND MATERIAL REQUIRED FOR THE ERECTION AND COMPLETION OF THE LAUNDRY BUILDING, STORAGE BUILDING, CUBICLE DORMITORY AND INFIRMARY DORMITORY, INCLUDING CUBICLES OF CEMENT PLASTER PANELS AND STEEL MESH, OF THE NEW YORK CITY REFORMATORY LOCATED AT NEW HAMPTON, ORANGE COUNTY, NEW YORK, TOGETHER WITH ALL WORK INCIDENTAL THERETO, WITH THE EXCEPTION OF THE PLUMBING AND HEATING, WHICH ARE PROVIDED FOR UNDER SEPARATE CONTRACTS.

STORAGE BUILDING, CUBICLE DORMITORY AND INFIRMARY DORMITORY, INCLUDING CUBICLES OF SHEET STEEL PANELS AND STEEL MESH IN PLACE OF CEMENT PLASTER PANELS AND STEEL MESH, OF THE NEW YORK CITY REFORMATORY LOCATED AT NEW HAMPTON, ORANGE COUNTY, NEW YORK, TOGETHER WITH ALL WORK INCIDENTAL THERETO WITH THE EXCEPTION OF THE PLUMBING AND HEATING, WHICH ARE PROVIDED FOR UNDER SEPARATE CONTRACTS.

The amount of security is Seventy Thousand Dollars (\$70,000). The time required to complete the work will be four hundred (400) consecutive calendar days. Certified check or cash in the sum of Three Hundred and Fifty Dollars (\$350) must accompany bid and must be in separate envelope.

The amount to be deducted from both Bid C 1 and Bid C 2 if excavation is omitted as specified should be stated.

ITEM 7—CONTRACT NO. 1, BID D—FOR ALL LABOR AND MATERIAL REQUIRED FOR THE ERECTION AND COMPLETION OF THE LAUNDRY BUILDING, STORAGE BUILDING, INFIRMARY DORMITORY AND INDUSTRIAL BUILDING OF THE NEW YORK CITY REFORMATORY LOCATED AT NEW HAMPTON, ORANGE COUNTY, NEW YORK, TOGETHER WITH ALL WORK INCIDENTAL THERETO, WITH THE EXCEPTION OF THE PLUMBING AND HEATING, WHICH ARE PROVIDED FOR UNDER SEPARATE CONTRACTS.

The amount of security is Sixty Thousand Dollars (\$60,000). The time required to complete the work will be four hundred (400) consecutive calendar days. Certified check or cash in the sum of Three Thousand Dollars (\$3,000) must accompany bid and must be in separate envelope.

The amount to be deducted from bid D if excavating is omitted as specified should be stated.

ITEM 8—CONTRACT NO. 2, BID A—FOR ALL LABOR AND MATERIAL REQUIRED FOR THE INSTALLATION AND COMPLETION OF THE PLUMBING, DRAINAGE AND WATER SUPPLY OF THE LAUNDRY BUILDING, STORAGE BUILDING, CUBICLE DORMITORY AND INFIRMARY DORMITORY OF THE NEW YORK CITY REFORMATORY LOCATED AT NEW HAMPTON, ORANGE COUNTY, NEW YORK, TOGETHER WITH ALL WORK INCIDENTAL THERETO.

The amount of security is Ten Thousand Dollars (\$10,000). The time required to complete the work will be four hundred and fifty (450) consecutive calendar days. Certified check or cash in the sum of Five Hundred Dollars (\$500) must accompany bid and must be in separate envelope.

ITEM 9—CONTRACT NO. 2, BID B—FOR ALL LABOR AND MATERIAL REQUIRED FOR THE INSTALLATION AND COMPLETION OF THE PLUMBING, DRAINAGE AND WATER SUPPLY OF THE LAUNDRY BUILDING, STORAGE BUILDING, CUBICLE DORMITORY AND INFIRMARY DORMITORY OF THE NEW YORK CITY REFORMATORY LOCATED AT NEW HAMPTON, ORANGE COUNTY, NEW YORK, TOGETHER WITH ALL WORK INCIDENTAL THERETO.

The amount of security is Ninety-five Hundred Dollars (\$9,500). The time required to complete the work will be four hundred and twenty-five (425) consecutive calendar days. Certified check or cash in the sum of Four Hundred and Seventy-five Dollars (\$475) must accompany bid and must be in separate envelope.

ITEM 10—CONTRACT NO. 2, BID C—FOR ALL LABOR AND MATERIAL REQUIRED FOR THE INSTALLATION AND COMPLETION OF THE PLUMBING, DRAINAGE AND WATER SUPPLY OF THE LAUNDRY BUILDING, STORAGE BUILDING, CUBICLE DORMITORY AND INDUSTRIAL BUILDING OF THE NEW YORK CITY REFORMATORY LOCATED AT NEW HAMPTON, ORANGE COUNTY, NEW YORK, TOGETHER WITH ALL WORK INCIDENTAL THERETO.

The amount of security is Seven Thousand Dollars (\$7,000). The time required to complete the work will be four hundred (400) consecutive calendar days. Certified check or cash in the sum of Three Hundred and Fifty Dollars (\$350) must accompany bid and must be in separate envelope.

ITEM 11—CONTRACT NO. 2, BID D—FOR ALL LABOR AND MATERIAL REQUIRED FOR THE INSTALLATION AND COMPLETION OF THE PLUMBING, DRAINAGE AND WATER SUPPLY OF THE LAUNDRY BUILDING, STORAGE BUILDING, CUBICLE DORMITORY AND INDUSTRIAL BUILDING OF THE NEW YORK CITY REFORMATORY LOCATED AT NEW HAMPTON, ORANGE COUNTY, NEW YORK, TOGETHER WITH ALL WORK INCIDENTAL THERETO.

The amount of security is Seven Thousand Dollars (\$7,000). The time required to complete the work will be four hundred (400) consecutive calendar days. Certified check or cash in the sum of Three Hundred and Fifty Dollars (\$350) must accompany bid and must be in separate envelope.

ITEM 12—CONTRACT NO. 3, BID A—FOR ALL LABOR AND MATERIALS REQUIRED FOR THE INSTALLATION AND COMPLETION OF THE HEATING EQUIPMENT OF THE LAUNDRY BUILDING, STORAGE BUILDING, CUBICLE DORMITORY AND INFIRMARY DORMITORY AND INDUSTRIAL BUILDING OF THE NEW YORK CITY REFORMATORY LOCATED AT NEW HAMPTON, ORANGE COUNTY, NEW YORK, TOGETHER WITH ALL WORK INCIDENTAL THERETO.

The amount of security is Ten Thousand Five Hundred Dollars (\$10,500). The time required to complete the work will be four hundred and fifty (450) consecutive calendar days. Certified check or cash in the sum of Five Hundred and Twenty-five Dollars (\$525) must accompany bid and must be in separate envelope.

ITEM 13—CONTRACT NO. 3, BID B—FOR ALL LABOR AND MATERIALS REQUIRED FOR THE INSTALLATION AND COMPLETION OF THE HEATING EQUIPMENT OF THE LAUNDRY BUILDING, STORAGE BUILDING, CUBICLE DORMITORY AND INFIRMARY DORMITORY OF THE NEW YORK CITY REFORMATORY LOCATED AT NEW HAMPTON, ORANGE COUNTY, NEW YORK, TOGETHER WITH ALL WORK INCIDENTAL THERETO.

The amount of security is Ninety-five Hundred Dollars (\$9,500). The time required to complete the work will be four hundred and twenty-five (425) consecutive calendar days. Certified check or cash in the sum of Four Hundred and Seventy-five Dollars (\$475) must accompany bid and must be in separate envelope.

ITEM 14—CONTRACT NO. 3, BID C—FOR ALL LABOR AND MATERIALS REQUIRED FOR THE INSTALLATION AND COMPLETION OF THE HEATING EQUIPMENT OF THE LAUNDRY BUILDING, STORAGE BUILDING, CUBICLE DORMITORY AND INDUSTRIAL BUILDING OF THE NEW YORK CITY REFORMATORY LOCATED AT NEW HAMPTON, ORANGE COUNTY, NEW YORK, TOGETHER WITH ALL WORK INCIDENTAL THERETO.

The amount of security is Seven Thousand Dollars (\$7,000). The time required to complete the work will be four hundred (400) consecutive calendar days. Certified check or cash in the sum of Three Hundred and Fifty Dollars (\$350) must accompany bid and must be in separate envelope.

ITEM 15—CONTRACT NO. 3, BID D—FOR ALL LABOR AND MATERIALS REQUIRED FOR THE INSTALLATION AND COMPLETION OF THE HEATING EQUIPMENT OF THE LAUNDRY BUILDING, STORAGE BUILDING, INFIRMARY DORMITORY AND INDUSTRIAL BUILDING OF THE NEW YORK CITY REFORMATORY LOCATED AT NEW HAMPTON, ORANGE COUNTY, NEW YORK, TOGETHER WITH ALL WORK INCIDENTAL THERETO.

The amount of security is Seven Thousand Dollars (\$7,000). The time required to complete the work will be four hundred (400) consecutive calendar days. Certified check or cash in the sum of Three Hundred and Fifty Dollars (\$350) must accompany bid and must be in separate envelope.

A single deposit of the amount set forth as required for any item is sufficient for all other items in the same contract, provided such items do not require a greater deposit than the item for which the deposit is made.

Blank forms, drawings and specifications may be seen at the office of the Department of Correction in the Municipal Building, Manhattan; at the Construction office of the Department of Correction at New Hampton, New York; and at the office of the Architect, Charles B. Meyers, 1 Union Square West, Manhattan. Blank forms, specifications and orders for blue prints may be obtained from the Architect. Prints of the drawings may be obtained at cost from the National Blue Print Co., 110 W. 32nd st., Manhattan, upon presentation of an order from the Architect.

Dated, Nov. 30, 1917.
d1,12 BURDETTE G. LEWIS, Commissioner.

See General Instructions to Bidders on last page, last column, of the "City Record."

SEALED BIDS WILL BE RECEIVED BY the Commissioner of Correction at Room 2400, Municipal Building, Manhattan, until 11 a. m., on

MONDAY, DECEMBER 10, 1917.

ITEM 1—FOR ALL LABOR AND MATERIAL REQUIRED FOR THE CONSTRUCTION AND COMPLETION OF THE ALTERATIONS TO THE SOUTH WING AND RECONSTRUCTION AND ALTERATIONS TO THE CENTRAL WEST WING OF THE WORKHOUSE LOCATED ON BLACKWELLS ISLAND, NEW YORK CITY, TOGETHER WITH ALL WORK INCIDENTAL THERETO, WITH THE EXCEPTION OF THE PLUMBING AND HEATING, WHICH ARE PROVIDED FOR UNDER SEPARATE CONTRACTS.

The amount of security required is Thirty-eight Thousand Dollars (\$38,000). The time to complete the work will be two hundred (200) consecutive calendar days. Certified check or cash in the sum of Nineteen Hundred Dollars (\$1,900) must accompany bid and must be in separate envelope.

ITEM 2—FOR ALL LABOR AND MATERIAL REQUIRED FOR THE INSTALLATION AND COMPLETION OF THE PLUMBING, DRAINAGE AND WATER SUPPLY OF THE ALTERATIONS TO THE SOUTH WING AND THE RECONSTRUCTION AND ALTERATIONS TO THE CENTRAL WEST WING OF THE WORKHOUSE LOCATED ON BLACKWELLS ISLAND, NEW YORK CITY, TOGETHER WITH ALL WORK INCIDENTAL THERETO.

The amount of security required is Four Thousand Dollars (\$4,000).

The time allowed to complete the work will be two hundred (200) consecutive calendar days. Certified check or cash in the sum of Two Hundred Dollars (\$200) must accompany bid and must be in separate envelope.

ITEM 3—FOR ALL LABOR AND MATERIAL REQUIRED FOR THE INSTALLATION AND COMPLETION OF THE HEATING EQUIPMENT OF THE ALTERATIONS TO THE SOUTH WING AND THE RECONSTRUCTION AND ALTERATIONS TO THE CENTRAL WEST WING OF THE WORKHOUSE LOCATED ON BLACKWELLS ISLAND, NEW YORK CITY, TOGETHER WITH ALL WORK INCIDENTAL THERETO.

The amount of the security required is Three Thousand Dollars (\$3,000).

The time allowed to complete the work will be two hundred (200) consecutive working days. Certified check or cash in the sum of One Hundred and Fifty Dollars (\$150) must accompany bid and must be in separate envelope.

Blank forms, drawings, specifications and addenda thereto may be seen at the office of the Department of Correction in the Municipal Building, Manhattan; and at the office of the Architect, Charles B. Meyers, 1 Union Square West, Manhattan. Blank forms, specifications and addenda thereto and orders for blueprints may be obtained from the Architect. Prints of the drawings may be obtained at cost from the National Blue Print Co., 110 W. 32nd st., Manhattan, upon presentation of an order from the Architect.

New York, Nov. 28, 1917.

BURDETTE G. LEWIS, Commissioner.

See General Instructions to Bidders on last page, last column, of the "City Record."

DEPARTMENT OF PLANT AND STRUCTURES.

Proposals.

SEALED BIDS WILL BE RECEIVED BY the Commissioner of Plant and Structures at his office, Municipal Building, Manhattan, until 2 p. m., on

THURSDAY, DECEMBER 13, 1917.

FOR FURNISHING AND INSTALLING REVOLVING ENTRANCE DOORS IN THE MUNICIPAL BUILDING.

The Contractor will be required to begin work within five days of the date of certification of the contract by the Comptroller of the City, and complete the entire work to the satisfaction of the Commissioner and in accordance with the plans and specifications on or before the expiration of sixty (60) consecutive working days.

The amount of security to guarantee the faithful performance of the work will be thirty per cent. (30%) of the amount of the contract awarded. Each bid must be accompanied by a deposit of not less than one and one-half per cent. (1½%) of the total amount of the bid made.

The right is reserved by the Commissioner to reject all the bids, or all bids for any items, should he deem it to the interest of the City so to do. The Commissioner reserves the right to award the contract for one or any number of items, or for a lump sum for all items, should he deem it to the best interests of the City to do so.

Blank forms and specifications may be obtained at the office of the Department of Plant and Structures, Municipal Building, Manhattan.

F. J. H. KRACKE, Commissioner.

Dated, Dec. 1, 1917. d1,13

See General Instructions to Bidders on last page, last column, of the "City Record."

SEALED BIDS WILL BE RECEIVED BY the Commissioner of Plant and Structures at his office, Municipal Building, Manhattan, until 2 p. m., on

THURSDAY, DECEMBER 6, 1917.

FOR EXCAVATING AND DREDGING AT THE SITE OF THE EASTCHESTER BRIDGE. The Contractor will be required to begin work within five days of the date of certification of the contract by the Comptroller, and will be required to complete the entire work to the satisfaction of the Commissioner and in accordance with the plans and specifications within fifty (50) consecutive working days from the date of certification.

BOARD OF ESTIMATE AND APPORTIONMENT.

Notices of Public Hearings.

PUBLIC IMPROVEMENT MATTERS.

NOTICE IS HEREBY GIVEN THAT THE Board of Estimate and Apportionment of The City of New York, deeming it for the public interest so to do, proposes to change the map or plan of the City of New York so as to discontinue East 19th street from Church avenue to a line (Tennis Court) 500 feet north of and parallel with Albemarle road; to establish the lines and grades of St. Paul's place from Church avenue to a line 677.58 feet north of and parallel with Albemarle road; and to change the grades within the territory bounded by Church avenue, Ocean avenue, Albemarle road and East 18th street, Borough of Brooklyn, and that a meeting of said Board will be held in Room 16, City Hall, Borough of Manhattan, City of New York, on Friday, December 14, 1917, at 10.30 o'clock a. m., at which such proposed change will be considered by said Board; all of which is more particularly set forth and described in the following resolutions adopted by the Board on November 16, 1917 (Cal. No. 138), notice of the adoption of which is hereby given, viz.:

Resolved, That the Board of Estimate and Apportionment of The City of New York, in pursuance of the provisions of Section 442 of the Greater New York Charter, as amended, deeming it for the public interest so to do, proposes to change the map or plan of The City of New York by discontinuing East 19th street from Church avenue to a line (Tennis Court) 500 feet north of and parallel with Albemarle road by establishing the lines and grades of St. Paul's place from Church avenue to a line 677.58 feet north of and parallel with Albemarle road; and by changing the grades within the territory bounded by Church avenue, Ocean avenue, Albemarle road and East 18th street, Borough of Brooklyn, which proposed change is more particularly shown upon a map or plan bearing the signature of the Secretary of the Board of Estimate and Apportionment and dated November 12, 1917.

Resolved, That this Board consider the proposed change at a meeting of the Board to be held in the City Hall, Borough of Manhattan, City of New York, on the 14th day of December, 1917, at 10.30 o'clock a. m.

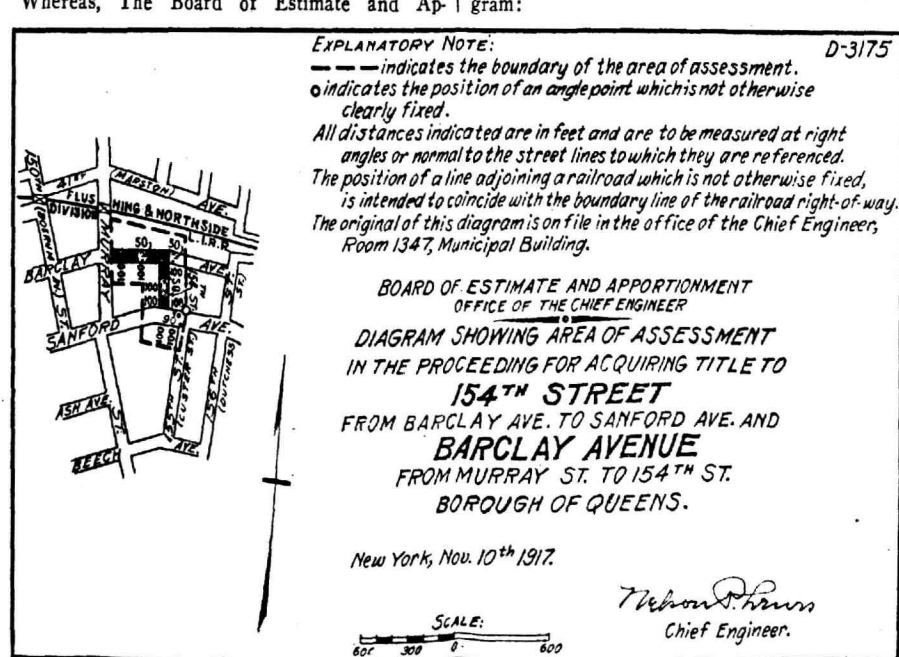
Resolved, That the Secretary of this Board cause these resolutions and a notice to all persons affected thereby that the proposed change will be considered at a meeting of the Board to be held at the aforesaid time and place, to be published in the City Record and the corporation newspapers for ten days continuously, Sundays and legal holidays excepted, prior to the 14th day of December, 1917.

Dated, New York, December 1, 1917.
JOSEPH HAAG, Secretary, Board of Estimate and Apportionment, Municipal Building. Telephone, 4560 Worth. d1,12

NOTICE IS HEREBY GIVEN THAT THE Board of Estimate and Apportionment of The City of New York, deeming it for the public interest so to do, proposes to change the map or plan of the City of New York so as to

portionment is authorized and required at the time of the adoption of the resolution directing the institution of proceedings to acquire title to the real property required for the foregoing improvement to fix and determine upon an area or areas of assessment for benefit for said proceedings.

Resolved, That the Board of Estimate and Apportionment, in pursuance of the provisions of section 973 of the Greater New York Charter, as amended, hereby gives notice that the proposed area of assessment for benefit in these proceedings is as shown on the following diagram:



Resolved, That this Board consider the proposed area of assessment at a meeting of the Board to be held in the City of New York, Borough of Manhattan, in the City Hall, on Friday, December 14, 1917, at 10.30 o'clock a. m., and that at the same time and place a public hearing thereon will then and there be had.

Resolved, That the Secretary of this Board cause these resolutions and a notice to all persons affected thereby to be published in the City Record for ten days, exclusive of Sundays and legal holidays, prior to Friday, December 14, 1917.

Dated, New York, December 1, 1917.
JOSEPH HAAG, Secretary, Board of Estimate and Apportionment, Municipal Building. Telephone, 4560 Worth. d1,12

NOTICE IS HEREBY GIVEN THAT THE Board of Estimate and Apportionment of The City of New York, deeming it for the public interest so to do, proposes to change the map or plan of the City of New York so as to change the lines and grades of Orloff avenue from West 238th street to a point about 60 feet easterly therefrom, and to change the lines and grades of West 238th street from Orloff avenue to a point about 70 feet northerly therefrom, in the Borough of The Bronx, and that a meeting of said Board will be held in Room 16, City Hall, Borough of Manhattan, City of New York, on Friday, December 14, 1917, at 10.30 o'clock a. m., at which such proposed change will be considered by said Board; all of which is more particularly set forth and described in the following resolutions adopted by the Board on November 23, 1917 (Cal. No. 94), notice of the adoption of which is hereby given, viz.:

Resolved, That the Board of Estimate and Ap-

portionment. Each bid must be accompanied by a deposit in the sum of \$200.

The amount of security to guarantee the faithful performance of the work will be Four Thousand Dollars (\$4,000).

The right is reserved by the Commissioner to reject all the bids should he deem it to the interest of the City so to do.

Blank forms and specifications may be obtained at the office of the Department of Plant and Structures.

F. J. H. KRACKE, Commissioner.

Dated, Nov. 19, 1917. n23,46

See General Instructions to Bidders on last page, last column, of the "City Record."

change the westerly line of Classon avenue from Eastern Parkway to Washington avenue, and the southerly line of Eastern Parkway between Classon avenue and a point 570 feet westerly therefrom; to lay out a new street from Eastern Parkway to Classon avenue; to lay out a Public Park bounded by Eastern Parkway, Classon avenue as proposed, and the proposed new street; to close and discontinue Washington avenue, between Eastern Parkway as proposed and Classon avenue as proposed; and Union street from Washington avenue to Classon avenue as proposed; to close and discontinue that portion of the Public Park which falls within the lines of Classon avenue and the new street and to extend the limits of Institute Park so as to include the discontinued portions of Washington avenue and Union street, Borough of Brooklyn, and that a meeting of said Board will be held in Room 16, City Hall, Borough of Manhattan, City of New York, on Friday, December 14, 1917, at 10.30 o'clock a. m., at which such proposed change will be considered by said Board; all of which is more particularly set forth and described in the following resolutions adopted by the Board on November 16, 1917 (Cal. No. 139), notice of the adoption of which is hereby given, viz.:

Resolved, That the Board of Estimate and Apportionment of The City of New York, in pursuance of the provisions of Section 442 of the Greater New York Charter, as amended, deeming it for the public interest so to do, proposes to change the map or plan of The City of New York by changing the westerly line of Classon avenue from Eastern Parkway to Washington avenue, and the southerly line of Eastern Parkway between Classon avenue and a point 570 feet westerly therefrom; by laying out a new street from Eastern Parkway to Classon avenue; by laying out a Public Park bounded by Eastern Parkway, Classon avenue as proposed, and the proposed new street; by closing and discontinuing Washington avenue, between Eastern Parkway as proposed and Classon avenue as proposed; and Union street from Washington avenue to Classon avenue as proposed; by closing and discontinuing that portion of the Public Park which falls within the lines of Classon avenue and the new street; and by extending the limits of Institute Park so as to include the discontinued portions of Washington avenue and Union street, Borough of Brooklyn, which proposed change is more particularly shown upon a map or plan bearing the signature of the Secretary of the Board of Estimate and Apportionment and dated November 15, 1917.

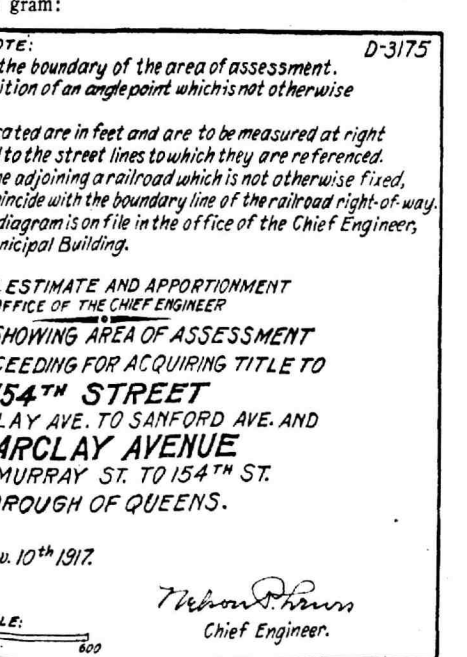
Resolved, That this Board consider the proposed change at a meeting of the Board to be held in the City Hall, Borough of Manhattan, City of New York, on the 14th day of December, 1917, at 10.30 o'clock a. m.

Resolved, That the Secretary of this Board cause these resolutions and a notice to all persons affected thereby that the proposed change will be considered at a meeting of the Board to be held at the aforesaid time and place, to be published in the City Record and the corporation newspapers for ten days continuously, Sundays and legal holidays excepted, prior to the 14th day of December, 1917.

Dated, New York, December 1, 1917.
JOSEPH HAAG, Secretary, Board of Estimate and Apportionment, Municipal Building. Telephone, 4560 Worth. d1,12

portionment is authorized and required at the time of the adoption of the resolution directing the institution of proceedings to acquire title to the real property required for the foregoing improvement to fix and determine upon an area or areas of assessment for benefit for said proceedings.

Resolved, That the Board of Estimate and Apportionment, in pursuance of the provisions of section 973 of the Greater New York Charter, as amended, hereby gives notice that the proposed area of assessment for benefit in these proceedings is as shown on the following diagram:



Resolved, That this Board consider the proposed area of assessment at a meeting of the Board to be held in the City of New York, Borough of Manhattan, in the City Hall, on Friday, December 14, 1917, at 10.30 o'clock a. m., and that at the same time and place a public hearing thereon will then and there be had.

Resolved, That the Secretary of this Board cause these resolutions and a notice to all persons affected thereby to be published in the City Record for ten days, exclusive of Sundays and legal holidays, prior to Friday, December 14, 1917.

Dated, New York, December 1, 1917.
JOSEPH HAAG, Secretary, Board of Estimate and Apportionment, Municipal Building. Telephone, 4560 Worth. d1,12

NOTICE IS HEREBY GIVEN THAT THE Board of Estimate and Apportionment of The City of New York, in pursuance of the provisions of Section 442 of the Greater New York Charter, as amended, deeming it for the public interest so to do, proposes to change the map or plan of The City of New York by changing the lines and grades of Orloff avenue from West 238th street to a point about 60 feet easterly therefrom, and by changing the lines and grades of West 238th street from Orloff avenue to a point about 70 feet northerly therefrom, in the Borough of The Bronx, and that a meeting of said Board will be held in Room 16, City Hall, Borough of Manhattan, City of New York, on Friday, December 14, 1917, at 10.30 o'clock a. m., at which such proposed change will be considered by said Board; all of which is more particularly shown upon a map or plan bearing the signature of the Secretary of the Board of Estimate and Apportionment and dated February 1, 1917.

Resolved, That this Board consider the proposed change at a meeting of the Board to be held in the City Hall, Borough of Manhattan, City of New York, on Friday, December 14, 1917, at 10.30 o'clock a. m.

Resolved, That the Secretary of this Board

cause these resolutions and a notice to all persons affected thereby that the proposed change will be considered at a meeting of the Board to be held at the aforesaid time and place, to be published in the City Record for ten days continuously, Sundays and legal holidays excepted, prior to the 14th day of December, 1917.

Dated, New York, December 1, 1917.
JOSEPH HAAG, Secretary, Board of Estimate and Apportionment, Municipal Building. Telephone, 4560 Worth. d1,12

NOTICE IS HEREBY GIVEN THAT THE Board of Estimate and Apportionment, at its meeting held on November 16, 1917 (Cal. No. 126), adopted the following resolutions:

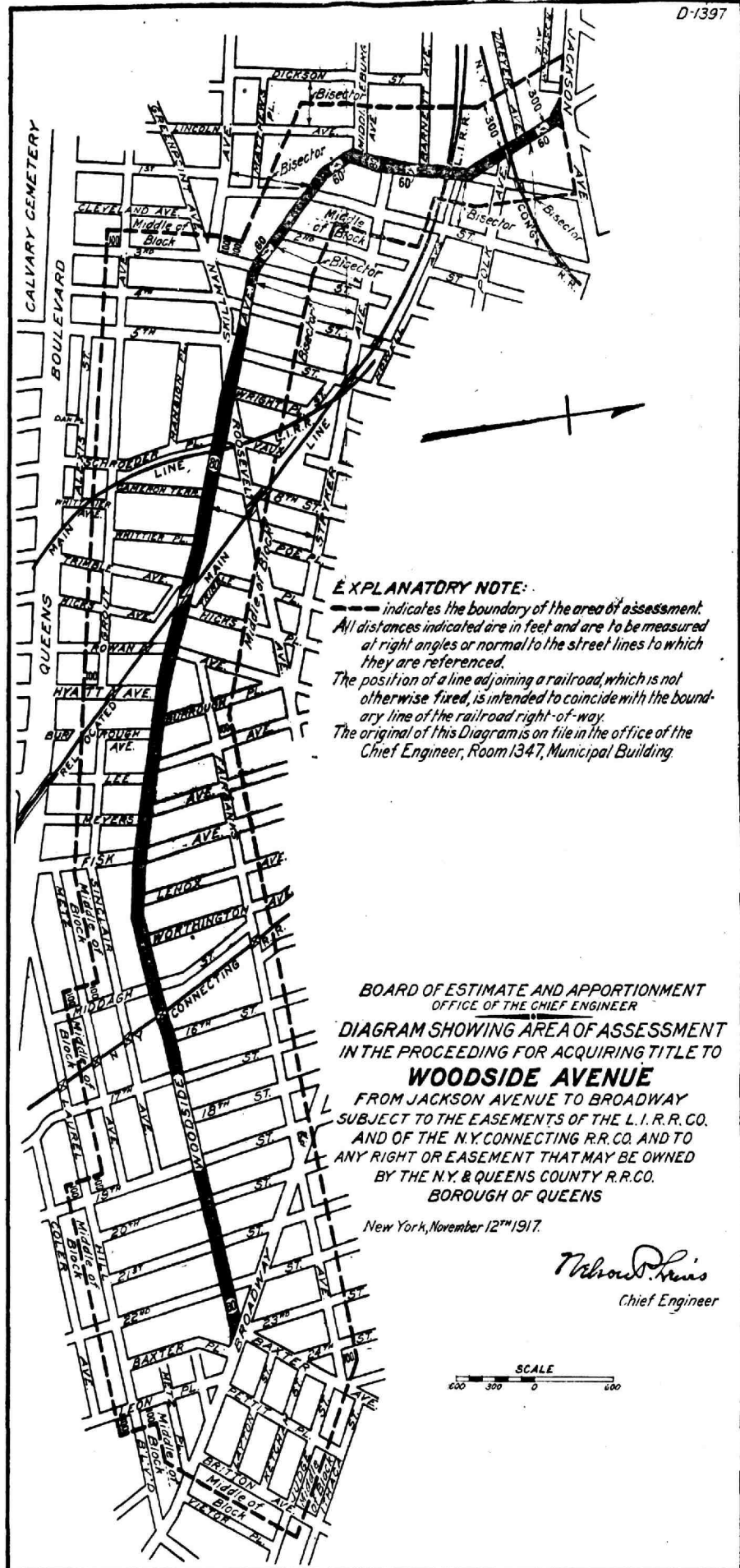
Whereas, The Board of Estimate and Apportionment, under resolutions adopted on October 8, 1915, and February 16, 1917, authorized a proceeding for acquiring title to Woodside avenue, from Jackson avenue to Broadway, subject to the easements of the Long Island Railroad Company and of the New York Connecting Railroad Company, as well as any right or

easement that may be owned by the New York and Queens County Railway Company, Borough of Queens; and

Whereas, The Board of Estimate and Apportionment, on November 9, 1917, adopted a resolution changing the map or plan of the City of New York by changing the lines of Woodside avenue, between Jackson avenue and Dreyer avenue, Borough of Queens.

Resolved, That the Board of Estimate and Apportionment consider the advisability of requesting the Corporation Counsel to apply to the Supreme Court for an amendment of the proceeding herein to conform to the lines of Woodside avenue, between Jackson avenue and Broadway, as the same are now shown upon the map or plan of the City of New York;

Resolved, That the Board of Estimate and Apportionment, in pursuance of the provisions of the Greater New York Charter, as amended, hereby gives notice of a proposed area of assessment for benefit in this proceeding, as proposed to be amended, which area is shown on the following diagram:



Resolved, That this Board consider the proposed area of assessment at a meeting of the Board to be held in the City of New York, Borough of Manhattan, Room 16, City Hall, on the 14th day of December, 1917, at 10.30 o'clock a. m.

Resolved, That the Secretary of this Board cause these resolutions and a notice to all persons affected thereby to be published in the City Record for ten days continuously, Sundays and legal holidays excepted, prior to December 14, 1917.

Dated, New York, December 1, 1917.
JOSEPH HAAG, Secretary, Board of Estimate and Apportionment, Municipal Building. Telephone, 4560 Worth. d1,12

NOTICE IS HEREBY GIVEN THAT THE Board of Estimate and Apportionment of The City of New York, deeming it for the public interest so to do, proposes to change the map or plan of the City of New York so as to establish or change the lines and grades for the street system within the territory shown on Section No. 75 of the Final Maps of the Borough of Queens, and that a meeting of said Board will be held in Room 16, City Hall, Borough of Manhattan, City of New York, on Friday, December 14, 1917, at 10.30 o'clock a. m., at which such proposed change will be considered by said Board; all of which is more particularly set forth and described in the following resolutions adopted by the Board on November 16, 1917 (Cal. No. 123), notice of the adoption of which is hereby given, viz.:

Resolved, That the Board of Estimate and Apportionment of The City of New York, in pursuance of the provisions of Section 442 of the Greater New York Charter, as amended, deeming it for the public interest so to do, proposes to change the map or plan of The City of New York by establishing or changing the lines and grades for the street system within the territory bounded approximately by Utopia Parkway (35th street), 33rd (Mitchell) avenue, Cross Island Boulevard (Whitestone Boulevard-Beechhurst avenue), 32nd (Connorton) avenue, 205th (Van Fossen-Greelyville) street, 34th (Hillcrest) avenue, 208th (Fairview-Jevington) street, 36th (Lamartine-26th) avenue, Gardiner street (Lonsdale avenue), 39th (Ashburton-29th) avenue, 206th street (Linwood street-Linwood avenue), 42nd avenue (Palace Boulevard-32nd avenue), 202nd street (Odell avenue), Northern Boulevard (Jackson avenue-Broadway), 192nd street (Lancaster avenue), and Station road (Baldwin street), designated as Section No. 75 of the Final Maps of the Borough of Queens, which proposed change is more particularly shown upon a map or plan

bearing the signature of the President of the Borough and dated August 2, 1917.

Resolved, That this Board consider the proposed change at a meeting of the Board to be held in the City Hall, Borough of Manhattan, City of New York, on Friday, December 14, 1917, at 10.30 o'clock a. m.

Resolved, That the Secretary of this Board cause these resolutions and a notice to all persons affected thereby that the proposed change will be considered at a meeting of the Board to be held at the aforesaid time and place, to be published in the City Record for ten days continuously, Sundays and legal holidays excepted, prior to the 14th day of December, 1917.

Dated, New York, December 1, 1917.
JOSEPH HAAG, Secretary, Board of Estimate and Apportionment, Municipal Building. Telephone, 4560 Worth. d1,12

NOTICE IS HEREBY GIVEN THAT THE Board of Estimate and Apportionment, at its meeting held on November 16, 1917 (Cal. No. 127), adopted the following resolutions:

Whereas, The Board of Estimate and Apportionment, by resolutions adopted on April 25, 1912, and amended on December 4, 1913, authorized a proceeding to acquire title to Atlantic avenue, from the Brooklyn Borough Line to Van Wyck avenue, excluding all land within the right-of-way of the Long Island Railroad and all land actually occupied by railroad buildings, Borough of Queens, in which it was determined that the entire cost and expense of the proceeding be borne by the property deemed to be benefited; and

Whereas, The Board of Estimate and Apportionment proposes to discontinue the proceeding as to the part of Atlantic avenue, between Maure avenue and Van Wyck avenue.

Resolved, That the Board of Estimate and Apportionment, pursuant to the provisions of

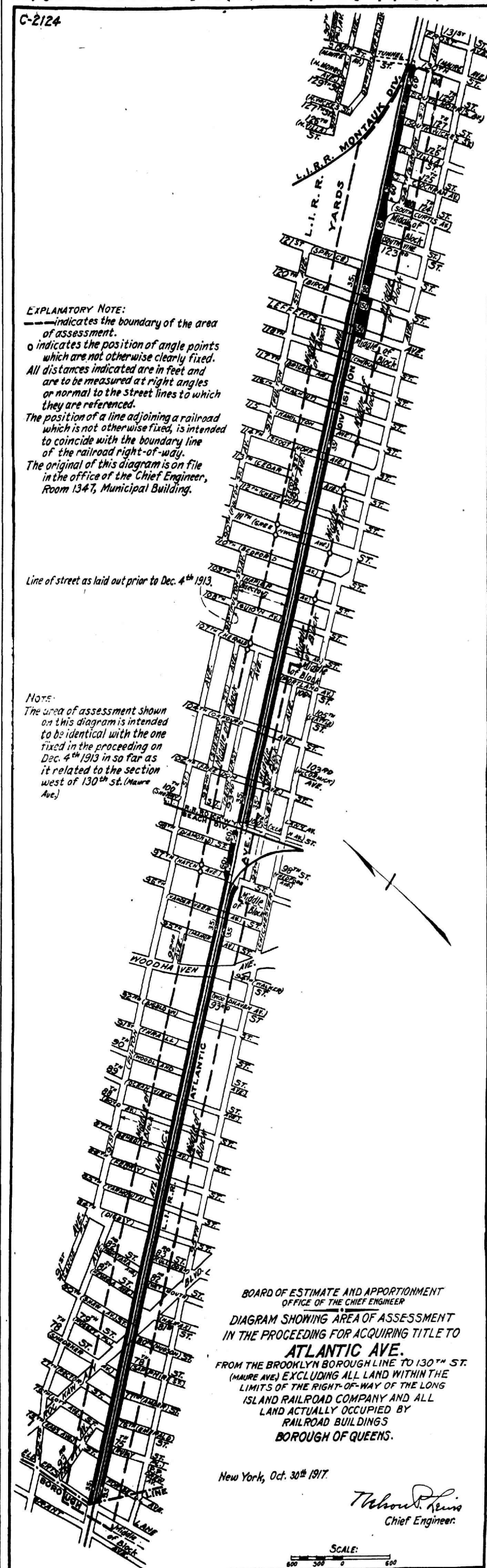
the Greater New York Charter, as amended, hereby gives notice that the following is a proposed modified district of assessment for benefit for the proceeding as proposed to be amended:

C-2124

EXPLANATORY NOTE:
— indicates the boundary of the area of assessment.
o indicates the position of angle points which are not otherwise clearly fixed.
All distances indicated are in feet and are to be measured at right angles or normal to the street lines to which they are referenced.
The position of a line adjoining a railroad which is not otherwise fixed, is intended to coincide with the boundary line of the railroad right-of-way.
The original of this diagram is on file in the office of the Chief Engineer, Room 1347, Municipal Building.

Line of street as laid out prior to Dec. 4th 1913.

NOTE:
The area of assessment shown on this diagram is intended to be identical with the one fixed in the proceeding on Dec. 4th 1913 in so far as it related to the section west of 130th St. (Maure Ave.)



Resolved, That this Board consider the proposed modified district of assessment at a meeting of the Board to be held in the City of New York, Borough of Manhattan, in the City Hall, on Friday, December 14, 1917, at 10.30 a. m., and that at the same time and place a public hearing thereon will then and there be had; and

Whereas, The Board, by resolutions adopted on April 25, 1912, and amended on December 4, 1913, instituting this proceeding, determined that the entire cost and expense of the proceeding be borne by the property deemed to be benefited.

Resolved, That this Board, pursuant to the provisions of the Greater New York Charter, as amended, deeming it for the public interest so to do, proposes to reconsider its resolution adopted on the 25th day of April, 1912, as amended on December 4, 1913, whereby it determined that the entire cost and expense of the proceeding to acquire title to Atlantic avenue, from the Brooklyn Borough Line to Van Wyck avenue, excluding all land within the right-of-way of the Long Island Railroad and

all land actually occupied by railroad buildings, Borough of Queens, be borne and paid by the property deemed to be benefited and proposes to make a new determination concerning the distribution of the cost and expense of the proceeding so as to provide that the sum of \$5,678, being the cost and expense, together with the share of the awards for damage to buildings and for intended regulating chargeable to the portion of the street proposed to be eliminated from the proceeding, be borne and paid by the City of New York, and that the remainder of the entire cost and expense of the proceeding be borne and paid by the property within the proposed area of assessment for benefit shown on the above diagram.

Resolved, That this Board consider the proposed determination at a meeting of the Board to be held in the City Hall, Borough of Manhattan, City of New York, on Friday, December 14, 1917, at 10.30 o'clock a. m., and that at the same time and place a public hearing thereon will then and there be had.

Resolved, That the Secretary of this Board cause these resolutions and a notice to all persons affected thereby to be published in the City Record for ten days continuously, Sundays and legal holidays excepted, prior to December 14, 1917.

sons affected thereby, to be published in the City Record for ten days, exclusive of Sundays and legal holidays, prior to December 14, 1917.

Dated, New York, December 1, 1917.
JOSEPH HAAG, Secretary, Board of Estimate and Apportionment, Municipal Building, Telephone, 4560 Worth. d1,12

NOTICE IS HEREBY GIVEN THAT THE Board of Estimate and Apportionment of The City of New York, deeming it for the public interest so to do, proposes to change the map or plan of the City of New York so as to change the grades of 91st street (Columbia avenue) from 85th road (Ferris street) to Park Lane South (Ashland street), and of 85th avenue (Avondale street) from 91st street (Columbia avenue) to Woodhaven avenue, Borough of Queens, and that a meeting of said Board will be held in Room 16, City Hall, Borough of Manhattan, City of New York, on Friday, December 14, 1917, at 10.30 o'clock a. m., at which such proposed change will be considered by said Board; all of which is more particularly set forth and described in the following resolutions adopted by the Board on November 16, 1917 (Cal. No. 124), notice of the adoption of which is hereby given, viz.:

Resolved, That the Board of Estimate and Apportionment of The City of New York, in pursuance of the provisions of Section 442 of the Greater New York Charter, as amended, deeming it for the public interest so to do, proposes to change the map or plan of The City of New York by changing the grades of 91st street (Columbia avenue) from 85th road (Ferris street) to Park Lane South (Ashland street), and of 85th avenue (Avondale street) from 91st street (Columbia avenue) to Woodhaven avenue, Borough of Queens, which proposed change is more particularly shown upon a map or plan bearing the signature of the President of the Borough and dated May 10, 1917.

Resolved, That this Board consider the proposed change at a meeting of the Board to be held in the City Hall, Borough of Manhattan, City of New York, on Friday, December 14, 1917, at 10.30 o'clock a. m.

Resolved, That the Secretary of this Board cause these resolutions and a notice to all persons affected thereby that the proposed change will be considered at a meeting of the Board to be held at the aforesaid time and place, to be published in the City Record for ten days continuously, Sundays and legal holidays excepted, prior to the 14th day of December, 1917.

Dated, New York, December 1, 1917.
JOSEPH HAAG, Secretary, Board of Estimate and Apportionment, Municipal Building, Telephone, 4560 Worth. d1,12

NOTICE IS HEREBY GIVEN THAT THE Board of Estimate and Apportionment of The City of New York, deeming it for the public interest so to do, proposes to change the map or plan of the City of New York so as to change the grade of West 168th street between Amsterdam avenue and Jumel place, Borough of Manhattan, and that a meeting of said Board will be held in Room 16, City Hall, Borough of Manhattan, City of New York, on Friday, December 14, 1917, at 10.30 o'clock a. m., at which such proposed change will be considered by said Board; all of which is more particularly set forth and described in the following resolutions adopted by the Board on November 16, 1917 (Cal. No. 118), notice of the adoption of which is hereby given, viz.:

Resolved, That the Board of Estimate and Apportionment of The City of New York, in pursuance of the provisions of Section 442 of the Greater New York Charter, as amended, deeming it for the public interest so to do, proposes to change the map or plan of The City of New York by changing the grade of West 168th street between Amsterdam avenue and Jumel place, Borough of Manhattan, which proposed change is more particularly shown upon a map or plan bearing the signature of the Secretary of the Board of Estimate and Apportionment and dated October 17, 1917.

Resolved, That this Board consider the proposed change at a meeting of the Board to be held in the City Hall, Borough of Manhattan, City of New York, on Friday, December 14, 1917, at 10.30 o'clock a. m.

Resolved, That the Secretary of this Board cause these resolutions and a notice to all persons affected thereby that the proposed change will be considered at a meeting of the Board to be held at the aforesaid time and place, to be published in the City Record for ten days continuously, Sundays and legal holidays excepted, prior to the 14th day of December, 1917.

Dated, New York, December 1, 1917.
JOSEPH HAAG, Secretary, Board of Estimate and Apportionment, Municipal Building, Telephone, 4560 Worth. d1,12

NOTICE IS HEREBY GIVEN THAT THE Board of Estimate and Apportionment of The City of New York, deeming it for the public interest so to do, proposes to change the map or plan of the City of New York so as to change the grade of Unionport road from Sagamore street to Birchall avenue, Borough of The Bronx, and that a meeting of said Board will be held in Room 16, City Hall, Borough of Manhattan, City of New York, on Friday, December 14, 1917, at 10.30 o'clock a. m., at which such proposed change will be considered by said Board; all of which is more particularly set forth and described in the following resolutions adopted by the Board on November 16, 1917 (Cal. No. 121), notice of the adoption of which is hereby given, viz.:

Resolved, That the Board of Estimate and Apportionment of The City of New York, in pursuance of the provisions of Section 442 of the Greater New York Charter, as amended, deeming it for the public interest so to do, proposes to change the map or plan of The City of New York by changing the grade of Unionport road from Sagamore street to Birchall avenue, Borough of The Bronx, which proposed change is more particularly shown upon a map or plan bearing the signature of the Secretary of the Board of Estimate and Apportionment and dated February 27, 1917.

Resolved, That this Board consider the proposed change at a meeting of the Board to be held in the City Hall, Borough of Manhattan, City of New York, on Friday, December 14, 1917, at 10.30 o'clock a. m.

Resolved, That the Secretary of this Board cause these resolutions and a notice to all persons affected thereby that the proposed change will be considered at a meeting of the Board to be held at the aforesaid time and place, to be published in the City Record for ten days continuously, Sundays and legal holidays excepted, prior to the 14th day of December, 1917.

Dated, New York, December 1, 1917.
JOSEPH HAAG, Secretary, Board of Estimate and Apportionment, Municipal Building, Telephone, 4560 Worth. d1,12

NOTICE IS HEREBY GIVEN THAT THE Board of Estimate and Apportionment of The City of New York, deeming it for the public interest so to do, proposes to change the map or plan of the City of New York so as to discontinue Sickles street from Broadway to Sherman avenue and establish the line and grades of Vermilyea avenue from Dyckman street to Broadway, Borough of Manhattan, and that a meeting of said Board will be held in

Room 16, City Hall, Borough of Manhattan, City of New York, on Friday, December 14, 1917, at 10.30 o'clock a. m., at which such proposed change will be considered by said Board; all of which is more particularly set forth and described in the following resolutions adopted by the Board on November 16, 1917 (Cal. No. 119), notice of the adoption of which is hereby given, viz.:

Resolved, That the Board of Estimate and Apportionment of The City of New York, in pursuance of the provisions of Section 442 of the Greater New York Charter, as amended, deeming it for the public interest so to do, proposes to change the map or plan of The City of New York by discontinuing Sickles street from Broadway to Sherman avenue and establishing the line and grades of Vermilyea avenue from Dyckman street to Broadway, Borough of Manhattan, which proposed change is more particularly shown upon a map or plan bearing the signature of the Secretary of the Board of Estimate and Apportionment and dated June 7, 1917.

Resolved, That this Board consider the proposed change at a meeting of the Board to be held in the City Hall, Borough of Manhattan, City of New York, on Friday, December 14, 1917, at 10.30 o'clock a. m.

Resolved, That the Secretary of this Board cause these resolutions and a notice to all persons affected thereby that the proposed change will be considered at a meeting of the Board to be held at the aforesaid time and place, to be published in the City Record for ten days continuously, Sundays and legal holidays excepted, prior to the 14th day of December, 1917.

Dated, New York, December 1, 1917.
JOSEPH HAAG, Secretary, Board of Estimate and Apportionment, Municipal Building, Telephone, 4560 Worth. d1,12

NOTICE IS HEREBY GIVEN THAT THE Board of Estimate and Apportionment of The City of New York, deeming it for the public interest so to do, proposes to change the map or plan of the City of New York so as to

increase the width of New Jersey avenue and Wyona street from Belmont avenue to New Lots avenue, and the width of Miller avenue from Pitkin avenue to Riverdale avenue, and adjust the block dimensions within the territory bounded by Pennsylvania avenue, Riverdale avenue, Miller avenue and New Lots avenue, Borough of Brooklyn, and that a meeting of said Board will be held in Room 16, City Hall, Borough of Manhattan, City of New York, on Friday, December 14, 1917, at 10.30 o'clock a. m., at which such proposed change will be considered by said Board; all of which is more particularly set forth and described in the following resolutions adopted by the Board on November 16, 1917 (Cal. No. 120), notice of the adoption of which is hereby given, viz.:

Resolved, That the Board of Estimate and Apportionment of The City of New York, in pursuance of the provisions of Section 442 of the Greater New York Charter, as amended, deeming it for the public interest so to do, proposes to change the map or plan of The City of New York by increasing the width of New Jersey avenue and Wyona street from Belmont avenue to New Lots avenue, and the width of Miller avenue from Pitkin avenue to Riverdale avenue, and adjusting the block dimensions within the territory bounded by Pennsylvania avenue, Riverdale avenue, Miller avenue and New Lots avenue, Borough of Brooklyn, which proposed change is more particularly shown upon a map or plan bearing the signature of the Secretary of the Board of Estimate and Apportionment and dated June 27, 1917.

Resolved, That this Board consider the proposed change at a meeting of the Board to be held in the City Hall, Borough of Manhattan, City of New York, on the 14th day of December, 1917, at 10.30 o'clock a. m.

Resolved, That the Secretary of this Board cause these resolutions and a notice to all persons affected thereby that the proposed change will be considered at a meeting of the Board to be held at the aforesaid time and place, to be published in the City Record for ten days continuously, Sundays and legal holidays excepted, prior to the 14th day of December, 1917.

Dated, New York, December 1, 1917.
JOSEPH HAAG, Secretary, Board of Estimate and Apportionment, Municipal Building, Telephone, 4560 Worth. d1,12

NOTICE IS HEREBY GIVEN THAT THE Board of Estimate and Apportionment, at its meeting held on November 23, 1917 (Cal. No. 110A), adopted the following resolutions:

Resolved, That the Board of Estimate and Apportionment hereby fixes Friday, December 14, 1917, at 10.30 o'clock a. m., and Room 16, City Hall, Borough of Manhattan, City of New York, as the time and place for a public hearing on a proposed amendment to Use District Map Section 4 of the resolution entitled, "A resolution regulating and limiting the height and bulk of buildings hereafter erected, and regulating and determining the area of yards, courts and other open spaces, and regulating and restricting the location of trades and industries and the location of buildings designed for specified uses and establishing the boundaries of districts for the said purposes," adopted July 25, 1916, so as to read as follows:

Section 4. Business Districts. (a) In a business district no building or premises shall be used, and no building shall be erected which is arranged, intended or designed to be used for any of the following specified trades, industries or uses:

- (1) Ammonia, chlorine or bleaching powder manufacture.
- (2) Asphalt manufacture or refining.
- (3) Assaying (other than gold or silver).
- (4) Blacksmithing or horseshoeing.
- (5) Boiler making.
- (6) Brewing or distilling of liquors.
- (7) Carpet cleaning.
- (8) Celluloid manufacture.
- (9) Crematory.
- (10) Distillation of coal, wood or bones.
- (11) Dyeing or dry cleaning.
- (12) Electric central station power plant.
- (13) Fat rendering.
- (14) Fertilizer manufacture.
- (15) Garage for more than five motor vehicles, not including a warehouse where motor vehicles are received for dead storage only, and not including a salesroom where motor vehicles are kept for sale or for demonstration purposes only.
- (16) Gas (illuminating or heating) manufacture or storage.
- (17) Glue, size and gelatine manufacture.
- (18) Incineration or reduction of garbage, offal, dead animals or refuse.
- (19) Iron, steel, brass or copper works.
- (20) Junk, scrap paper or rag storage or baling.
- (21) Lambblack manufacture.
- (22) Lime, cement or plaster of paris manufacture.
- (23) Milk bottling and distributing station.
- (24) Oil cloth or linoleum manufacture.
- (25) Paint, oil, varnish or turpentine manufacture.
- (26) Petroleum refining or storage.
- (27) Printing ink manufacture.
- (28) Raw hides or skins—storage, curing or tanning.
- (29) Repair shop for motor vehicles.

- (30) Rubber manufacture from the crude material.
- (31) Saw or planing mill.
- (32) Shoddy manufacture or wool scouring.
- (33) Slaughtering of animals.
- (34) Smelting.
- (35) Soap manufacture.
- (36) Stable for more than five horses.
- (37) Starch, glucose or dextrine manufacture.
- (38) Stock yards.
- (39) Stone or monumental works.
- (40) Sugar refining.
- (41) Sulphurous, sulphuric, nitric or hydrochloric acid manufacture.
- (42) Tallow, grease or lard manufacturing or refining.
- (43) Tar distillation or manufacture.
- (44) Tar roofing or tar waterproofing manufacture.

Dated, New York, December 1, 1917.
JOSEPH HAAG, Secretary, Board of Estimate and Apportionment, Municipal Building, Telephone, 4560 Worth. d1,12

NOTICE IS HEREBY GIVEN THAT THE Board of Estimate and Apportionment, at its meeting held on November 23, 1917 (Cal. No. 110B), adopted the following resolution:

Resolved, That the Board of Estimate and Apportionment hereby fixes Friday, December 14, 1917, at 10.30 o'clock a. m., and Room 16, City Hall, Borough of Manhattan, City of New York, as the time and place for a public hearing on a proposed amendment to Section 6 of the resolution entitled, "A resolution regulating and limiting the height and bulk of buildings hereafter erected and regulating and determining the area of yards, courts and other open spaces, and regulating and restricting the location of trades and industries and the location of buildings designed for specified uses and establishing the boundaries of districts for the said purposes," adopted July 25, 1916, so as to read as follows:

Section 6. Existing Buildings and Premises. (a) Any use existing in any building or premises at the time of the passage of this resolution and not conforming to the regulations of the use district in which it is maintained, may be continued therein. No existing building designed, arranged, intended or devoted to a use not permitted by this article in the district in which such use is located shall be enlarged, extended, reconstructed or structurally altered unless such use is changed to a use permitted in the district in which such building is located. Such building may, however, be reconstructed or structurally altered to an extent not greater than 50 per cent. of the value of the building, exclusive of foundations, provided that no use in such building is changed or extended, except as authorized in paragraph b of this section, and provided, further, that no use included in any one of the enumerated subdivisions of paragraph a of Section 4 is changed into a use included in any other enumerated subdivision of paragraph a of Section 4 or into a use prohibited by paragraph b of Section 4, and also provided that no use prohibited by paragraph b of Section 4 is changed into another use prohibited by paragraph b of Section 4 or into a use included in an enumerated subdivision of paragraph a of Section 4.

(b) Any use existing in any building or premises at the time of the passage of this resolution and not conforming to the regulations of the use district in which it is maintained may be changed, and such use may be extended throughout the building, provided that in either case:

- (1) No structural alterations shall be made in the building, except as authorized by paragraph a of this section, and
- (2) In a residence district no portion of a building devoted to a use included in subdivision 1 of Section 3 shall be changed to any use prohibited in a residence district, and
- (3) In a residence district no building or premises, unless devoted to one of the uses that is by Section 4 prohibited in a business district, shall be changed to any of such uses, and
- (4) In a residence or business district no building or part thereof and no premises, unless devoted to one of the uses that is by paragraph a or b of Section 4 prohibited in a business district, shall be changed to any of such uses. If a use is changed as authorized in this section, the new use may thereafter be changed, subject to the limitations imposed by subdivisions 1, 2, 3 and 4 of this paragraph.

Dated, New York, December 1, 1917.
JOSEPH HAAG, Secretary, Board of Estimate and Apportionment, Municipal Building, Telephone, 4560 Worth. d1,12

NOTICE IS HEREBY GIVEN THAT THE Board of Estimate and Apportionment, at its meeting held on November 23, 1917 (Cal. No. 106), adopted the following resolution:

Resolved, That the Board of Estimate and Apportionment hereby fixes Friday, December 14, 1917, at 10.30 o'clock a. m., and Room 16, City Hall, Borough of Manhattan, City of New York, as the time and place for a public hearing on a proposed amendment to Use District Map Section No. 3, so as to include within a business district all the area not now so included on the westerly side of the Grand Boulevard and Concourse, within 100 feet thereof, between a line at right angles to the Grand Boulevard and Concourse and 330 feet northerly from the northwesterly corner of the Grand Boulevard and Concourse and East 184th street, measured along the westerly side of said concourse, and a line parallel to Fordham road and 100 feet northerly therefrom, measured at right angles, and so as to include in a business district the area on the easterly side of the Grand Boulevard and Concourse, within 100 feet thereof, between a line parallel to East 187th street and 100 feet northerly therefrom, measured at right angles, and a line parallel to Fordham road and 100 feet northerly therefrom, measured at right angles, together with such additional areas as are governed by the use district designation along the Grand Boulevard and Concourse as herein determined according to rule j, and so as to include in a business district all the area not now so included, bounded as follows: Westerly by the Grand Boulevard and Concourse, northerly by a line parallel to East 187th street and 100 feet northerly therefrom, measured at right angles, easterly by a line parallel to Ryer avenue and 100 feet easterly therefrom, measured at right angles, and its continuation north of the southerly line of East 187th street at right angles to said street, and southerly by East 184th street, together with such additional areas as are governed by the use district designation in East 187th street and Ryer avenue, as herein determined according to rule j, and so as to include in a residence district the area on the southerly side of East 184th street, within 100 feet thereof, between the Grand Boulevard and Concourse and Ryer avenue, Borough of The Bronx, as shown upon a map bearing the signature of the Secretary of the Committee on the City Plan, and dated November 22, 1917.

Dated, New York, December 1, 1917.
JOSEPH HAAG, Secretary, Board of Estimate and Apportionment, Municipal Building, Telephone, 4560 Worth. d1,12

NOTICE IS HEREBY GIVEN THAT THE Board of Estimate and Apportionment, at its meeting held on November 23, 1917 (Cal. No. 107), adopted the following resolution:

Resolved, That the Board of Estimate and Apportionment hereby fixes Friday, December 14, 1917, at 10.30 o'clock a. m., and Room 16, City Hall, Borough of Manhattan, City of New York, as the time and place for a public hearing on a proposed amendment to Use District Map, Section No. 2, so as to include in an unrestricted district the area bounded as follows: Northerly by Boston road, easterly and southerly by the easterly line of the right of way of the New York, Westchester and Boston Railroad, and westerly by a line parallel to Palmer avenue and 100 feet westerly therefrom measured at right angles, Borough of The Bronx, as shown upon a map bearing the signature of the Secretary of the Committee on the City Plan and dated November 22, 1917.

Dated, New York, December 1, 1917.
JOSEPH HAAG, Secretary, Board of Estimate and Apportionment, Municipal Building, Telephone, 4560 Worth. d1,12

NOTICE IS HEREBY GIVEN THAT THE Board of Estimate and Apportionment, at its meeting held on November 23, 1917 (Cal. No. 108), adopted the following resolution:

Resolved, That the Board of Estimate and Apportionment hereby fixes Friday, December 14, 1917, at 10.30 o'clock a. m., and Room 16, City Hall, Borough of Manhattan, City of New York, as the time and place for a public hearing on a proposed amendment to Use District Map, Section No. 13, so as to include in an unrestricted district the area bounded northerly by a line parallel to Richardson street west of Meeker avenue, and Meeker avenue, and 100 feet northerly from said streets measured at right angles, easterly by Manhattan avenue, southerly by a line parallel to Frost street and 100 feet southerly therefrom measured at right angles, and westerly by the existing unrestricted district, Borough of Brooklyn, as shown upon a map bearing the signature of the Secretary of the Committee on the City Plan and dated November 22, 1917.

Dated, New York, December 1, 1917.
JOSEPH HAAG, Secretary, Board of Estimate and Apportionment, Municipal Building, Telephone, 4560 Worth. d1,12

NOTICE IS HEREBY GIVEN THAT THE Board of Estimate and Apportionment, at its meeting held on November 23, 1917 (Cal. No. 109), adopted the following resolution:

Resolved, That the Board of Estimate and Apportionment hereby fixes Friday, December 14, 1917, at 10.30 o'clock a. m., and Room 16, City Hall, Borough of Manhattan, City of New York, as the time and place for a public hearing on a proposed amendment to Section 7, Paragraph (e), of the resolution entitled, "A resolution regulating and limiting the height and bulk of buildings hereafter erected and regulating and determining the area of yards, courts and other open spaces, and regulating and restricting the location of trades and industries and the location of buildings designed for specified uses and establishing the boundaries of districts for the said purposes," adopted July 25, 1916, so as to read as follows:

(e) Permit in a business district the erection or extension of a garage or stable in any portion of a street between two intersecting streets in which portion there exists a garage for more than five motor vehicles or a stable for more than five horses at the time of the passage of this resolution.

Dated, New York, December 1, 1917.
JOSEPH HAAG, Secretary, Board of Estimate and Apportionment, Municipal Building, Telephone, 4560 Worth. d1,12

NOTICE IS HEREBY GIVEN THAT THE Board of Estimate and Apportionment, at its meeting held on November 16, 1917 (Cal. No. 22), adopted the following resolution:

Resolved, That the Board of Estimate and Apportionment hereby fixes Friday, December 14, 1917, at 10.30 o'clock a. m., and Room 16, City Hall, Borough of Manhattan, City of New York, as the time and place for a public hearing on a proposed amendment to Use District Map Section No. 10, so as to include within a business district all the area not now so included in the area bounded by Main street, St. Georges place, Union street and Donnelly avenue, Borough of Queens, as shown upon a map bearing the signature of the Secretary of the Committee on the City Plan, and dated October 29, 1917.

Dated, New York, December 1, 1917.
JOSEPH HAAG, Secretary, Board of Estimate and Apportionment, Municipal Building, Telephone 4560 Worth. d1,12

NOTICE IS HEREBY GIVEN THAT THE Board of Estimate and Apportionment, at its meeting held on November 16, 1917 (Cal. No. 23), adopted the following resolution:

Resolved, That the Board of Estimate and Apportionment hereby fixes Friday, December 14, 1917, at 10.30 o'clock a. m., and Room 16, City Hall, Borough of Manhattan, City of New York, as the time and place for a public hearing on a proposed amendment to Use District Map Section No. 17, so as to include within an unrestricted district the area bounded as follows: Beginning at the intersection of the southerly side of Fairmont street with a line parallel to Ozone Terrace and 100 feet northerly therefrom, measured at right angles; thence easterly, southerly and then westerly parallel to Ozone Terrace and 100 feet distant therefrom to a line parallel with Cypress avenue and 100 feet southerly therefrom, measured at right angles; thence westerly along said line parallel with Cypress avenue to a line parallel with Ozone terrace and 100 feet southerly therefrom, measured at right angles; thence easterly along said line parallel to Ozone terrace to the northerly line of Cypress avenue; thence westerly along said northerly line of Cypress avenue to the northerly line of Ozone terrace; thence easterly along said northerly line of Ozone terrace and westerly along the southerly line of Fairmont street to the point of beginning, and including such additional areas as are governed by the Use District Designation as herein determined within the above described area, according to rule j, and so as to include within a business district the area not now so included on the northerly side of Ozone terrace within 100 feet thereof between Cypress avenue and Fairmont street, Borough of Queens, as shown upon a map bearing the signature of the Secretary of the Committee on the City Plan and dated October 25, 1917.

Dated, New York, December 1, 1917.
JOSEPH HAAG, Secretary, Board of Estimate and Apportionment, Municipal Building, Telephone 4560 Worth. d1,12

NOTICE IS HEREBY GIVEN THAT THE Board of Estimate and Apportionment, at its meeting held on November 16, 1917 (Cal. No. 24), adopted the following resolution:

Resolved, That the Board of Estimate and Apportionment hereby fixes Friday, December 14, 1917, at 10.30 o'clock a. m., and Room 16, City Hall, Borough of Manhattan, City of New York, as the time and place for a public hearing on a proposed amendment to Use District Map Section No. 13, so as to include in an unrestricted district the area on the northerly side of Metropolitan avenue, within 100 feet thereof, between a line parallel to Weiss avenue and 100 feet easterly therefrom, measured at right angles, and a line parallel to Anker street and 100 feet westerly therefrom, measured at right angles, and so as to include in an unrestricted district the area on the southerly side of Metropolitan avenue, within 100 feet

thereof between said line parallel to Weisse avenue and 100 feet easterly therefrom, measured at right angles, and the easterly side of Morton avenue, and so as to include in an unrestricted district the area on both sides of Weisse avenue, within 100 feet thereof, between a line parallel to Metropolitan avenue and 100 feet southerly therefrom, measured at right angles, and the northerly side of Steuben street and its extension east of the easterly line of Weisse avenue at right angles to said avenue, and so as to include in an unrestricted district such additional areas as are governed by the Use District Designation as herein determined within the above described areas, according to rule j, Borough of Queens, as shown upon a map bearing the signature of the Secretary of the Committee on the City Plan, and dated October 29, 1917.

Dated, New York, December 1, 1917.
JOSEPH HAAG, Secretary, Board of Estimate and Apportionment, Municipal Building, Telephone, 4560 Worth. d1,12

NOTICE IS HEREBY GIVEN THAT THE Board of Estimate and Apportionment, at its meeting held on November 16, 1917 (Cal. No. 25), adopted the following resolution:

Resolved, That the Board of Estimate and Apportionment hereby fixes Friday, December 14, 1917, at 10:30 o'clock a. m., and Room 16, City Hall, Borough of Manhattan, City of New York, as the time and place for a public hearing on a proposed amendment to Use District Map Section No. 9, so as to include in an unrestricted district all that area not now so included on both sides of William street, within 100 feet thereof, between a line parallel to Webster avenue and 100 feet southerly therefrom, measured at right angles, Borough of Queens, as shown upon a map bearing the signature of the Secretary of the Committee on the City Plan, and dated October 24, 1917.

Dated, New York, December 1, 1917.
JOSEPH HAAG, Secretary, Board of Estimate and Apportionment, Municipal Building, Telephone, 4560 Worth. d1,12

NOTICE IS HEREBY GIVEN THAT THE

Board of Estimate and Apportionment, at its meeting held on Friday, November 16, 1917 (Cal. No. 11), continued to Friday, December 14, 1917, the hearing on a proposed change in the map or plan of The City of New York so as to change the lines and grades of Kingsland avenue from Van Dine street to Pearline avenue; to change the grade of Card place between Kingsland avenue and North Railroad avenue, and to change the grade of Voorhees place between Kingsland avenue and Hunt street, Borough of Queens, as shown upon a map bearing the signature of the President of the Borough, and dated April 18, 1917.

The hearing will be held on Friday, December 14, 1917, at 10:30 o'clock a. m., in Room 16, City Hall, Borough of Manhattan, City of New York.

Dated, New York, December 1, 1917.
JOSEPH HAAG, Secretary, Board of Estimate and Apportionment, Municipal Building, Telephone, 4560 Worth. d1,14

NOTICE IS HEREBY GIVEN THAT THE Board of Estimate and Apportionment, at its meeting held on November 30, 1917 (Cal. No. 131), adopted the following resolution:

Resolved, That the Board of Estimate and Apportionment hereby fixes Friday, December 14, 1917, at 10:30 o'clock a. m., and Room 16, City Hall, Borough of Manhattan, City of New York, as the time and place for a public hearing on a proposed amendment to Use District Map, Section No. 23, so as to include within a business district all the area not now so included on both sides of Glenwood road within 100 feet thereof, between East 85th street and a line parallel to Remsen avenue and 100 feet easterly therefrom, measured at right angles, Borough of Brooklyn.

Dated, New York, December 1, 1917.
JOSEPH HAAG, Secretary, Board of Estimate and Apportionment, Municipal Building, Telephone, 4560 Worth. d1,12

NOTICE IS HEREBY GIVEN THAT THE Board of Estimate and Apportionment, at its meeting held on November 30, 1917 (Cal. No. 130), adopted the following resolution:

Resolved, That the Board of Estimate and Apportionment hereby fixes Friday, December 14, 1917, at 10:30 o'clock a. m., and Room 16, City Hall, Borough of Manhattan, City of New York, as the time and place for a public hearing on a proposed amendment to Height District Map, Sections Nos. 5, 6, 7 and 8, so as to include within a one-time height district the area on both sides of Fifth avenue within 100 feet thereof between The Plaza and East 60th street on the south, and the southerly line of East 99th street and its westerly extension on the north, Borough of Manhattan.

Dated, New York, December 1, 1917.
JOSEPH HAAG, Secretary, Board of Estimate and Apportionment, Municipal Building, Telephone, 4560 Worth. d1,12

NOTICE IS HEREBY GIVEN THAT THE Board of Estimate and Apportionment, at its meeting held on November 9, 1917 (Cal. No. 7), continued to Friday, December 7, 1917, the hearing on a proposed change in the map or plan of The City of New York by changing the street system heretofore laid out within the territory bounded by laggar street (Remsen road), Elder avenue (Hillside avenue), Colden street (Colden avenue), Laburnum avenue (Larch street) and Peck avenue (West street), in the Borough of Queens.

The hearing will be held in Room 16, City Hall, Borough of Manhattan, on Friday, December 7, 1917, at 10:30 o'clock a. m.

Dated, New York, November 27, 1917.
JOSEPH HAAG, Secretary, Board of Estimate and Apportionment, Municipal Building, Telephone, 4560 Worth. n27,d7

NOTICE IS HEREBY GIVEN THAT THE Board of Estimate and Apportionment of The City of New York, deeming it for the public interest so to do, proposes to change the map or plan of The City of New York so as to change the lines and adjust the grades of Fink avenue between Blondell avenue and East Tremont avenue, Borough of The Bronx, and that a meeting of said Board will be held in Room 16, City Hall, Borough of Manhattan, City of New York, on Friday, December 7, 1917, at 10:30 o'clock a. m., at which such proposed change will be considered by said Board; all of which is more particularly set forth and described in the following resolutions adopted by the Board on November 2, 1917 (Cal. No. 73), notice of the adoption of which is hereby given, viz.:

Resolved, That the Board of Estimate and Apportionment of The City of New York, in pursuance of the provisions of Section 442 of the Greater New York Charter, as amended, deeming it for the public interest so to do, proposes to change the map or plan of The City of New York by changing the lines and adjusting the grades of Fink avenue between Blondell avenue and East Tremont avenue, Borough of The Bronx, which proposed change is more particularly shown upon a map or plan bearing the signature of the President of the Borough and dated May 3, 1917.

Resolved, That this Board consider the proposed change at a meeting of the Board, to be held in the City Hall, Borough of Manhattan, City of New York, on Friday, December 7, 1917, at 10:30 o'clock a. m., at which such proposed change will be considered by said Board; all of which is more particularly set forth and described in the following resolutions adopted by the Board on November 2, 1917 (Cal. No. 73), notice of the adoption of which is hereby given, viz.:

Resolved, That the Board of Estimate and Apportionment of The City of New York, in pursuance of the provisions of Section 442 of the Greater New York Charter, as amended, deeming it for the public interest so to do, proposes to change the map or plan of The City of New York by changing the lines and adjusting the grades of Fink avenue between Blondell avenue and East Tremont avenue, Borough of The Bronx, which proposed change is more particularly shown upon a map or plan bearing the signature of the President of the Borough and dated May 3, 1917.

Resolved, That this Board consider the proposed change at a meeting of the Board, to be held in the City Hall, Borough of Manhattan, City of New York, on Friday, December 7, 1917, at 10:30 o'clock a. m., at which such proposed change will be considered by said Board; all of which is more particularly set forth and described in the following resolutions adopted by the Board on November 2, 1917 (Cal. No. 73), notice of the adoption of which is hereby given, viz.:

City of New York, on Friday, December 7, 1917, at 10:30 o'clock a. m.

Resolved, That the Secretary of this Board cause these resolutions and a notice to all persons affected thereby that the proposed change will be considered at a meeting of the Board to be held at the aforesaid time and place, to be published in the City Record for ten days continuously, Sundays and legal holidays excepted, prior to the 7th day of December, 1917.

Dated, New York, November 23, 1917.
JOSEPH HAAG, Secretary, Board of Estimate and Apportionment, Municipal Building, Telephone, 4560 Worth. n23,d5

NOTICE IS HEREBY GIVEN THAT THE Board of Estimate and Apportionment of The City of New York, deeming it for the public interest so to do, proposes to change the map or plan of The City of New York so as to change the grade of East 209th street between Decatur avenue and Parkside place, Borough of The Bronx, and that a meeting of said Board will be held in Room 16, City Hall, Borough of Manhattan, City of New York, on Friday, December 7, 1917, at 10:30 o'clock a. m., at which such proposed change will be considered by said Board; all of which is more particularly set forth and described in the following resolutions adopted by the Board on November 2, 1917 (Cal. No. 74), notice of the adoption of which is hereby given, viz.:

Resolved, That the Board of Estimate and Apportionment of The City of New York, in pursuance of the provisions of Section 442 of the Greater New York Charter, as amended, deeming it for the public interest so to do, proposes to change the map or plan of The City of New York by changing the grade of East 209th street between Decatur avenue and Parkside place, Borough of The Bronx, which proposed change is more particularly shown upon a map or plan bearing the signature of the President of the Borough and dated December 4, 1916.

Resolved, That this Board consider the proposed change at a meeting of the Board, to be held in the City Hall, Borough of Manhattan, City of New York, on Friday, December 7, 1917, at 10:30 o'clock a. m.

Resolved, That the Secretary of this Board cause these resolutions and a notice to all persons affected thereby that the proposed change will be considered at a meeting of the Board to be held at the aforesaid time and place, to be published in the City Record for ten days continuously, Sundays and legal holidays excepted, prior to the 7th day of December, 1917.

Dated, New York, November 23, 1917.
JOSEPH HAAG, Secretary, Board of Estimate and Apportionment, Municipal Building, Telephone, 4560 Worth. n23,d5

NOTICE IS HEREBY GIVEN THAT THE

Board of Estimate and Apportionment of The City of New York, deeming it for the public interest so to do, proposes to change the map or plan of The City of New York so as to establish or change the lines and grades of the street system within the territory bounded approximately by 157th (17th-Eagles) street, 32nd (Myrtle-Connorton) avenue, 16th (20th-Hoogland) street, etc. (Section No. 68 of the Final Maps), Borough of Queens, and that a meeting of said Board will be held in Room 16, City Hall, Borough of Manhattan, City of New York, on Friday, December 7, 1917, at 10:30 o'clock a. m., at which such proposed change will be considered by said Board; all of which is more particularly set forth and described in the following resolutions adopted by the Board on November 2, 1917 (Cal. No. 75), notice of the adoption of which is hereby given, viz.:

Resolved, That the Board of Estimate and Apportionment of The City of New York, in pursuance of the provisions of Section 442 of the Greater New York Charter, as amended, deeming it for the public interest so to do, proposes to change the map or plan of The City of New York by establishing or changing the lines and grades of the street system within the territory bounded approximately by 157th (17th-Eagles) street, 32nd (Myrtle-Connorton) avenue, 16th (20th-Hoogland) street, 25th Drive (Newcastle avenue-Newport avenue), 163rd (23rd-Kendall) street, 24th (Colt) avenue, Cross Island Boulevard (Whitestone road-Beechhurst avenue), 25th (Stuyvesant-Spoifford) avenue, Utopia Parkway, 28th (Parkman) avenue, 200th (Barrington) street, 32nd (Myrtle-Connorton) avenue, Cross Island Boulevard (Beechhurst avenue-Whitestone Boulevard), 190th (34th-Vineland) street, Crochran avenue, 163rd (23rd-Kendall) street, and 35th avenue (State street) (Section No. 68 of the Final Maps), Borough of Queens, which proposed change is more particularly shown upon a map or plan bearing the signature of the President of the Borough and dated July 6, 1917.

Resolved, That this Board consider the proposed change at a meeting of the Board, to be held in the City Hall, Borough of Manhattan, City of New York, on Friday, December 7, 1917, at 10:30 o'clock a. m.

Resolved, That the Secretary of this Board cause these resolutions and a notice to all persons affected thereby that the proposed change will be considered at a meeting of the Board to be held at the aforesaid time and place, to be published in the City Record for ten days continuously, Sundays and legal holidays excepted, prior to the 7th day of December, 1917.

Dated, New York, November 23, 1917.
JOSEPH HAAG, Secretary, Board of Estimate and Apportionment, Municipal Building, Telephone, 4560 Worth. n23,d5

NOTICE IS HEREBY GIVEN THAT THE Board of Estimate and Apportionment of The City of New York, deeming it for the public interest so to do, proposes to change the map or plan of The City of New York so as to decrease the width of 47th (Washington) street from 60 feet to 50 feet between Astoria (Flushing) avenue and Hayes (Park) avenue, Borough of Queens, and that a meeting of said Board will be held in Room 16, City Hall, Borough of Manhattan, City of New York, on Friday, December 7, 1917, at 10:30 o'clock a. m., at which such proposed change will be considered by said Board; all of which is more particularly set forth and described in the following resolutions adopted by the Board on November 2, 1917 (Cal. No. 76), notice of the adoption of which is hereby given, viz.:

Resolved, That the Board of Estimate and Apportionment of The City of New York, in pursuance of the provisions of Section 442 of the Greater New York Charter, as amended, deeming it for the public interest so to do, proposes to change the map or plan of The City of New York by decreasing the width of 47th (Washington) street from 60 feet to 50 feet between Astoria (Flushing) avenue and Hayes (Park) avenue, Borough of Queens, which proposed change is more particularly shown upon a map or plan bearing the signature of the President of the Borough, and dated June 7, 1916.

Resolved, That this Board consider the proposed change at a meeting of the Board, to be held in the City Hall, Borough of Manhattan, City of New York, on Friday, December 7, 1917, at 10:30 o'clock a. m.

Resolved, That the Secretary of this Board cause these resolutions and a notice to all persons affected thereby that the proposed change will be considered at a meeting of the Board to be held at the aforesaid time and place, to be published in the City Record for ten days continuously, Sundays and legal holidays excepted, prior to the 7th day of December, 1917.

Dated, New York, November 23, 1917.
JOSEPH HAAG, Secretary, Board of Estimate and Apportionment, Municipal Building, Telephone, 4560 Worth. n23,d5

NOTICE IS HEREBY GIVEN THAT THE Board of Estimate and Apportionment of The City of New York, deeming it for the public interest so to do, proposes to change the map or plan of The City of New York so as to change the street system heretofore laid out within the territory bounded by Willets Point Boulevard, Jackson avenue, Northern Boulevard, Lawrence street, 40th avenue (Amity street), Joe place, 40th road, Lawrence street, Fowler avenue, Flushing River, Lurting street, Gilroy avenue, Merritt street, Morris avenue, Lurting street, Tiemann avenue, Havemeyer street, Morris avenue and Roosevelt avenue, Borough of Queens, and that a meeting of said Board will be held in Room 16, City Hall, Borough of Manhattan, City of New York, on Friday, December 7, 1917, at 10:30 o'clock a. m., at which such proposed change will be considered by said Board; all of which is more particularly set forth and described in the following resolutions adopted by the Board on November 2, 1917 (Cal. No. 77), notice of the adoption of which is hereby given, viz.:

Resolved, That the Board of Estimate and Apportionment of The City of New York, in pursuance of the provisions of Section 442 of the Greater New York Charter, as amended, deeming it for the public interest so to do, proposes to change the map or plan of The City of New York by changing the street system heretofore laid out within the territory bounded by Willets Point Boulevard, Jackson avenue, Northern Boulevard, Lawrence street, 40th avenue (Amity street), Joe place, 40th road, Lawrence street, Fowler avenue, Flushing River, Lurting street, Gilroy avenue, Merritt street, Morris avenue, Lurting street, Tiemann avenue, Havemeyer street, Morris avenue and Roosevelt avenue, Borough of Queens, which proposed change is more particularly shown upon a map or plan bearing the signature of the President of the Borough and dated May 4, 1917.

Resolved, That this Board consider the proposed change at a meeting of the Board, to be held in the City Hall, Borough of Manhattan, City of New York, on Friday, December 7, 1917, at 10:30 o'clock a. m.

Resolved, That the Secretary of this Board cause these resolutions and a notice to all persons affected thereby that the proposed change will be considered at a meeting of the Board to be held at the aforesaid time and place, to be published in the City Record for ten days continuously, Sundays and legal holidays excepted, prior to the 7th day of December, 1917.

Dated, New York, November 23, 1917.
JOSEPH HAAG, Secretary, Board of Estimate and Apportionment, Municipal Building, Telephone, 4560 Worth. n23,d5

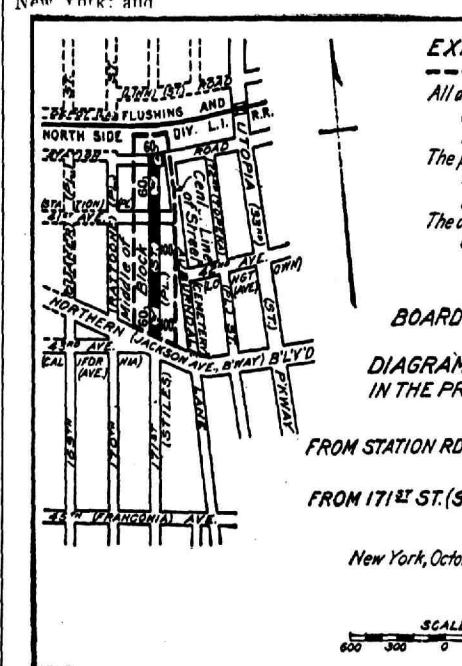
NOTICE IS HEREBY GIVEN THAT THE

Board of Estimate and Apportionment of The City of New York, deeming it for the public interest so to do, proposes to change the map or plan of The City of New York so as to change the grade of Edsall avenue from McComb place to Central avenue, and of Proctor street from Edsall avenue to Central avenue, Borough of Queens, and that a meeting of said Board will be held in Room 16, City Hall, Borough of Manhattan, City of New York, on Friday, December 7, 1917, at 10:30 o'clock a. m., at which such proposed change will be considered by said Board; all of which is more particularly set forth and described in the following resolutions adopted by the Board on November 2, 1917 (Cal. No. 78), notice of the adoption of which is hereby given, viz.:

Resolved, That the Board of Estimate and Apportionment of The City of New York, in pursuance of the provisions of Section 442 of the Greater New York Charter, as amended, deeming it for the public interest so to do, proposes to change the map or plan of The City of New York by changing the grade of Edsall avenue from McComb place to Central avenue, and of Proctor street from Edsall avenue to Central Avenue, Borough of Queens, which proposed change is more particularly shown upon a map or plan bearing the signature of the President of the Borough and dated March 29, 1917.

Resolved, That this Board consider the proposed change at a meeting of the Board, to be held in the City Hall, Borough of Manhattan, City of New York, on Friday, December 7, 1917, at 10:30 o'clock a. m.

NOTICE IS HEREBY GIVEN THAT AT THE meeting of the Board of Estimate and Apportionment held on November 2, 1917 (Cal. No. 80), the following resolutions were adopted: Whereas, the Board of Estimate and Apportionment of The City of New York is considering the advisability of instituting proceedings to acquire title to the real property required for the opening and extending of 171st street (Stiles place), from Northern Boulevard (Jackson avenue) to Station road, and of Station road from 171st street (Stiles place) to Auburndale (Cemetery) Lane, in the Borough of Queens, City of New York; and



Resolved, That this Board consider the proposed area of assessment at a meeting of the Board to be held in the City of New York, Borough of Manhattan, in the City Hall, on Friday, December 7, 1917, at 10:30 o'clock a. m., and that at the same time and place a public hearing thereon will then and there be had.

Resolved, That the Secretary of this Board cause these resolutions and a notice to all persons affected thereby to be published in the City Record for ten days, exclusive of Sundays and legal holidays, prior to Friday, December 7, 1917.

Dated, New York, November 23, 1917.
JOSEPH HAAG, Secretary, Board of Estimate and Apportionment, Municipal Building, Telephone, 4560 Worth. n23,d5

BOROUGH OF QUEENS.

Proposals.

SEALED BIDS WILL BE RECEIVED BY the President of the Borough of Queens at 4th

Resolved, That the Secretary of this Board cause these resolutions and a notice to all persons affected thereby that the proposed change will be considered at a meeting of the Board to be held at the aforesaid time and place, to be published in the City Record for ten days continuously, Sundays and legal holidays excepted, prior to the 7th day of December, 1917.

Dated, New York, November 23, 1917.
JOSEPH HAAG, Secretary, Board of Estimate and Apportionment, Municipal Building, Telephone, 4560 Worth. n23,d5

NOTICE IS HEREBY GIVEN THAT AT THE meeting of the Board of Estimate and Apportionment held on November 2, 1917 (Cal. No. 79), the following resolutions were adopted:

Whereas, the Board of Estimate and Apportionment of The City of New York is considering the advisability of instituting proceedings to acquire title to the real property required for the opening and extending of Dupont street from Franklin street to the line of the property of the State of New York, acquired for a Barge Canal Terminal, in the middle of West and Commercial streets, in the Borough of Brooklyn, City of New York; and

Whereas, the Board of Estimate and Apportionment is authorized and required at the time of the adoption of the resolution directing the institution of proceedings to acquire title to the real property required for the foregoing improvement to fix and determine upon an area or areas of assessment for benefit for said proceedings, Resolved, That the Board of Estimate and Apportionment, in pursuance of the provisions of Section 973 of the Greater New York Charter, as amended, hereby gives notice that it proposes to place 33-1-3 per cent. of the entire cost and expense of the proceedings herein upon the following area designated as Zone "A," and 66-2-3 per cent. of such cost and expense upon the following area designated as Zone "B." (Zone A, Upon Which Is to Be Placed 33-1-3 Per Cent. of the Entire Cost and Expense.)

Bounded on the north by a line distant 100 feet northerly from and parallel with the northerly line of Dupont street, the said distance being measured at right angles to Dupont street; on the east by the westerly line of Franklin street; on the south by a line distant 100 feet southerly from and parallel with the southerly line of Dupont street, the said distance being measured at right angles to Dupont street; and on the west by the easterly lines of West street and of Commercial street.

(Zone B, Upon Which Is to Be Placed 66-2-3 Per Cent. of the Entire Cost and Expense.)

Beginning at a point on the southerly bulkhead line of Newtown Creek where it is intersected by the prolongation of a line midway between Oakland street and Manhattan avenue, as these streets are laid out between Box street and Clay street, and running thence southwardly along the said line midway between Oakland street and Manhattan avenue and along the prolongations of the said line to the intersection with a line midway between Huron street and India street; thence westwardly along the said line midway between Huron street and India street to the intersection with a line distant 100 feet easterly from and parallel with the easterly line of Franklin street, the said distance being measured at right angles to Franklin street; thence southwardly along the said line parallel with Franklin street to the intersection with a line midway between Kent street and Greenpoint avenue; thence westwardly along the said line midway between Kent street and Greenpoint avenue to the intersection with the easterly bulkhead line of the East River; thence generally northwardly and eastwardly along the bulkhead lines of the East River and of Newtown Creek to the point or place of beginning, excluding the area designated as Zone A.

Resolved, That this Board consider the proposed areas of assessment and apportionment of cost at a meeting of the Board to be held in the City of New York, Borough of Manhattan, in the City Hall, on Friday, December 7, 1917, at 10:30 o'clock a. m., and that at the same time and place a public hearing thereon will then and there be had.

Resolved, That the Secretary of this Board cause these resolutions and a notice to all persons affected thereby to be published in the City Record and in the Corporation Newspapers for ten days, exclusive of Sundays and legal holidays, prior to Friday, December 7, 1917.

Dated, New York, November 23, 1917.
JOSEPH HAAG, Secretary, Board of Estimate and Apportionment, Municipal Building, Telephone, 4560 Worth. n23,d5

Whereas, the Board of Estimate and Apportionment is authorized and required at the time of the adoption of the resolution directing the institution of proceedings to acquire title to the real property required for the foregoing improvement to fix and determine upon an area or areas of assessment for benefit for said proceedings, Resolved, That the Board of Estimate and Apportionment, in pursuance of the provisions of Section 973 of the Greater New York Charter, as amended, hereby gives notice that the proposed area of assessment for benefit in these proceedings is as shown on the following diagram:

Resolved, That the Secretary of this Board cause these resolutions and a notice to all persons affected thereby to be published in the City Record for ten days, exclusive of Sundays and legal holidays, prior to Friday, December 7, 1917.

Dated, New York, November 23, 1917.

JOSEPH HAAG, Secretary, Board of Estimate and Apportionment, Municipal Building, Telephone, 4560 Worth. n23,d5

Resolved, That the Secretary of this Board cause these resolutions and a notice to all persons affected thereby to be published in the City Record for ten days, exclusive of Sundays and legal holidays, prior to Friday, December 7, 1917.

Dated, New York, November 23, 1917.

JOSEPH HAAG, Secretary, Board of Estimate and Apportionment, Municipal Building, Telephone, 4560 Worth. n23,d5

Resolved, That the Secretary of this Board cause these resolutions and a notice to all persons affected thereby to be published in the City Record for ten days, exclusive of Sundays and legal holidays, prior to Friday, December 7, 1917.

Dated, New York, November 23, 1917.

JOSEPH HAAG, Secretary, Board of Estimate and Apportionment, Municipal Building, Telephone, 4560 Worth. n23,d5

Resolved, That the Secretary of this Board cause these resolutions and a notice to all persons affected thereby to be published in the City Record for ten days, exclusive of Sundays and legal holidays, prior to Friday, December 7, 1917.

Dated, New York, November 23, 1917.

JOSEPH HAAG, Secretary, Board of Estimate and Apportionment, Municipal Building, Telephone, 4560 Worth. n23,d5

Resolved, That the Secretary of this Board cause these resolutions and a notice to all persons affected thereby to be published in the City Record for ten days, exclusive of Sundays and legal holidays, prior to Friday, December 7, 1917.

Dated, New York, November 23, 1917.

JOSEPH HAAG, Secretary, Board of Estimate and Apportionment, Municipal Building, Telephone, 4560 Worth. n23,d5

Resolved, That the Secretary of this Board cause these resolutions and a notice to all persons affected thereby to be published in the City Record for ten days, exclusive of Sundays and legal holidays, prior to Friday, December 7, 1917.

Dated, New York, November 23, 1917.

JOSEPH HAAG, Secretary, Board of Estimate and Apportionment, Municipal Building, Telephone, 4560 Worth. n23,d5

IN JAMAICA AVE. FROM VAN WYCK AVE. TO CLIFFSIDE AVE., FOURTH WARD.

The time allowed for doing and completing the above work will be forty (40) consecutive working days.

The amount of security required will be Eight Thousand Dollars (\$8,000).

The Engineer's estimate of the quantities is as follows:

2,000 linear feet of new bluestone curb set in sand.

6,000 linear feet of old curb, redressed and reset in sand.

400 linear feet of cement curb, with steel nosing and one (1) year maintenance.

2,000 square feet of new flagstone sidewalk.

100 square feet of old flagstone sidewalk, re-trimmed and relaid.

10,000 square feet of cement sidewalk and one (1) year's maintenance.

50 cubic yards of concrete in place.

600 square yards of sheet asphalt pavement, laid outside of the railroad franchise area, including binder course, and five (5) years maintenance.

200 square yards of sheet asphalt pavement, laid within the railroad franchise area, including binder course, and no maintenance.

The bidder must state the price of each item or article contained in the specification or schedule herein contained or hereafter annexed, per cubic yard, linear foot or other unit of measure, by which the bids will be tested. Bids will be compared and the contract awarded at a lump or aggregate sum. Blank forms may be obtained at the office of the President of the Borough of Queens.

Dated, Nov. 28, 1917.

MAURICE E. CONNOLLY, President.

n28,d10

See General Instructions to Bidders on last page, last column, of the "City Record."

DEPARTMENT OF WATER SUPPLY, GAS AND ELECTRICITY.

Proposals.

SEALED BIDS WILL BE RECEIVED BY

the Commissioner of Water Supply, Gas and Electricity at Room 2351, Municipal Building, Manhattan, until 2 p. m., on

WEDNESDAY, DECEMBER 12, 1917.

FOR HAULING AND LAYING WATER MAINS AND APPURTENANCES IN E. 177TH ST., BOROUGH OF THE BRONX.

The time allowed for doing and completing the entire work is fifty (50) consecutive working days.

The amount in which security is required for the performance of the contract is Two Thousand Dollars (\$2,000).

Each bid must be accompanied by a deposit of \$125 in cash or certified check payable to the order of the Comptroller of the City.

The bidder will state for what percentage of the Engineer's unit prices he will furnish each item of work, materials or supplies contained in the specifications or schedules, by which the bids will be tested. (See paragraph 13 on page 6 of Proposal for Bids.) The bids will be compared and award made to the lowest formal bidder in the aggregate or lump sum for all the items contained in the specifications and schedule of quantities.

Blank forms of bid, proposals and contract, including specifications, approved as to form by the Corporation Counsel, can be obtained at Room 2351, Municipal Building, Manhattan.

Dated, Nov. 28, 1917.

WILLIAM WILLIAMS, Commissioner.

n28,d10

See General Instructions to Bidders on last page, last column, of the "City Record."

DEPARTMENT OF FINANCE.

Sales of Tax Liens.

Notice of Sale of Tax Liens of the City of New York, for Unpaid Taxes, Water Rents and Assessments for Local Improvements upon Lands and Tenements within that part of the City of New York, now known and described as the Borough of Manhattan, affecting Property as shown on the Tax Map of said City for said Borough of Manhattan.

THE CITY OF NEW YORK, DEPARTMENT OF FINANCE, BUREAU FOR THE COLLECTION OF ASSESSMENTS AND ARREARS OF TAXES AND ASSESSMENTS, MUNICIPAL BUILDING, BOROUGH OF MANHATTAN, CITY OF NEW YORK.

Under the direction of Hon. William A. Prendergast, Comptroller of the City of New York, I, Daniel Moynahan, Collector of Assessments and Arrears, hereby give public notice, pursuant to the provisions of Chapter 17, Title 5, of the Greater New York Charter:

That the respective owners of the lands and tenements in the Borough of Manhattan, in the City of New York, as said lands and tenements are shown upon the Tax Map of said City for said Borough, on which any taxes or any assessment for local improvements have been imposed, and become a lien and have remained unpaid for three years since the same were due and payable, or on which any water rent has been imposed and become a lien and has remained due and unpaid for four years since the same was due and payable, have been imposed and become a lien and have remained unpaid for three years since the same were due and payable, are required to pay the amount of said taxes, assessments and water rents together with all unpaid taxes, water rents and assessments affecting such lands and tenements which became a lien and were due and payable prior to November 15, 1917 (the taxes, water rents and assessments for local improvements required to be paid, thus comprising all unpaid taxes and water rents affecting said properties contained in assessment rolls down to and including the assessment roll of the City of New York for the year nineteen hundred and sixteen and all assessments for local improvements affecting said properties confirmed and entered up to November 4, 1917, inclusive), with all penalties thereon remaining unpaid, together with the interest thereon at the rate provided by law from the time the same became liens so as to be due and payable to the date of payment and the charges of this notice and advertisement to the Collector of Assessments and Arrears, at his office on the third floor of the Municipal Building, situate at Centre st., Duane st. and Park Row, Borough of Manhattan, in the City of New York.

AND NOTICE IS HEREBY GIVEN that if default be made in such payment the lien of the City of New York upon any of said lands and tenements for any tax, assessment or water rent which became a lien so as to be due and payable before November 15, 1917, will be sold at Public Auction in Room 310, third floor, Municipal Building, Borough of Manhattan, in the City of New York on

THURSDAY, MARCH 7, 1918.

at two-thirty o'clock in the afternoon of that day, for the lowest rate of interest, not exceeding twelve per centum per annum, at which any person or persons shall offer to take the same in consideration of advancing the said taxes, water rents and assessments and penalties, as the case may be, and interest thereon as aforesaid to the time of sale, the charges of notice and advertisement and all other costs and charges accrued thereon; and that such sale will be continued from time to time until all said liens for taxes, water rents and assessments for local improvements so advertised for sale affecting such lands and tenements shall be sold.

The transfer of tax lien to be executed and delivered to the purchaser thereof pursuant to the terms of said sale shall be subject to the lien for and the right of the City of New York to collect and receive all taxes, water rents and assessments for local improvements and penalties and interest thereon which accrued and became a lien, or which shall accrue and become a lien upon said premises so as to be due and payable on and after the date stated in the first advertisement of said sale as stated herein, namely the 15th day of November, 1917 (i. e., the lien for and right of the City of New York to collect and receive all taxes and water rents, included in the assessment rolls of the City of New York for the years subsequent to 1916, and assessments for local improvements entered subsequent to November 4, 1917).

NOTICE IS HEREBY FURTHER GIVEN that a particular and detailed statement of the property affected showing section or ward, block and lot number thereof as the same may be on the Tax Map of the City of New York for the Borough of Manhattan, a description of which is indicated thereby and by the assessment rolls, and the tax liens thereon, which are to be sold, is as follows:

Location and Description of Property.

Lien New No. Description.

Sec. Blk. Lot.

Street or Avenue.

Side.

Between Streets or Avenues.

Assessed to (This Name Appears Upon the Tax and Assessment Rolls).

Year of Levy.

Taxes. Amount.

9054 5 1500 2 Fifth Avenue E. 88th and 89th Sts. Philip Livingston 1914, 2d hf. \$2,447.50

Dated, New York, November 28, 1917.

This notice applies to arrears as of November 15, 1917.

DANIEL MOYNAHAN, Collector of Assessments and Arrears of The City of New York.

n28,d5,12,19,26,j2,9,16,23,30,f6,13,20,27,m6

Notice of Sale of Tax Liens of the City of New York, for Unpaid Taxes, Water Rents and Assessments for Local Improvements upon Lands and Tenements Within That Part of the City of New York Now Known and Described as the Borough of The Bronx, Embraced in Sections 14, 15, 16, 17 and 18 (Formerly 24th Ward Annexed Territory).

THE CITY OF NEW YORK, DEPARTMENT OF FINANCE, BUREAU FOR THE COLLECTION OF ASSESSMENTS AND ARREARS OF TAXES AND ASSESSMENTS, MUNICIPAL BUILDING, BOROUGH OF MANHATTAN, CITY OF NEW YORK.

Under the direction of Hon. William A. Prendergast, Comptroller of the City of New York, I, Daniel Moynahan, Collector of Assessments and Arrears, hereby give public notice, pursuant to the provisions of Chapter 17, Title 5, of the Greater New York Charter:

That the respective owners of the lands and tenements in the Borough of The Bronx, in the City of New York, as said lands and tenements are shown upon the Tax Map of said City for said Borough, on which any taxes or any assessment for local improvements have been imposed and become a lien and have remained unpaid for three years since the same were due and payable, or on which any water rent has been imposed and become a lien and has remained due and unpaid for four years since the same was due and payable, are required to pay the amount of said taxes, assessments and water rents, together with all unpaid taxes, water rents and assessments affecting such lands and tenements which became a lien and were due and payable prior to March 15th, 1917 (the taxes, water rents and assessments for local improvements required to be paid, thus comprising all unpaid taxes and water rents affecting said properties contained in assessment rolls down to and including the assessment roll of the City of New York for the year 1916, and all assessments for local improvements affecting said properties confirmed and entered up to March 4th, 1917, inclusive),

with all penalties thereon remaining unpaid, together with the interest thereon at the rate provided by law from the time the same became liens so as to be due and payable to the date of payment and the charges of this notice and advertisement to the Collector of Assessments and Arrears, at his office on the fourth floor of the Bergen Building, corner of Arthur and Tremont aves., Borough of The Bronx, City of New York.

AND NOTICE IS HEREBY GIVEN that if default be made in such payment the lien of the City of New York upon any of said lands and tenements for any tax, assessment or water rent which became a lien so as to be due and payable before March 15th, 1917, will be sold at Public Auction at the Bureau for the Collection of Assessments and Arrears, fourth floor, Bergen Building, corner of Arthur and Tremont aves., Borough of The Bronx, in the City of New York, on

MONDAY, FEBRUARY 25, 1918.

at two-thirty o'clock in the afternoon of that day, for the lowest rate of interest, not exceeding twelve per centum per annum, at which any person or persons shall offer to take the same in consideration of advancing the said taxes, water rents and assessments and penalties, as the case may be, and interest thereon as aforesaid to the time of sale, the charges of notice and advertisement and all other costs and charges accrued thereon; and that such sale will be continued from time to time until all said liens for taxes, water rents and assessments for local improvements so advertised for sale affecting such lands and tenements shall be sold.

The transfer of tax lien to be executed and delivered to the purchaser thereof pursuant to the terms of said sale shall be subject to the lien for and the right of the City of New York to collect and receive all taxes, water rents and assessments for local improvements and penalties and interest thereon which accrued and became a lien, or which shall accrue and become a lien upon said premises so as to be due and payable on and after the date stated in the first advertisement of said sale as stated herein, namely the 15th day of March, 1917 (i. e., the lien for and the right of the City of New York to collect and receive all taxes and water rents, included in the assessment rolls of the City of New York for the years subsequent to 1916, and assessments for local improvements entered subsequent to March 4, 1917).

NOTICE IS HEREBY FURTHER GIVEN that a particular and detailed statement of the property affected showing section or ward, block and lot number thereof as the same may be on the Tax Map of the City of New York for the Borough of The Bronx and the tax liens thereon which are to be sold, is published in a pamphlet and that copies thereof are deposited in the offices of the Collector of Assessments and Arrears in the Boroughs of The Bronx and Manhattan and will be delivered to any person applying for the same.

Dated, New York, November 14, 1917.

DANIEL MOYNAHAN, Collector of Assessments and Arrears of The City of New York.

This notice applies to arrears as of March 15, 1917.

n14,21,28,d5,12,19,26,j2,9,16,23,30,f6,13,20,25

Corporation Sale of Real Estate.

PUBLIC NOTICE IS HEREBY GIVEN THAT the Commissioners of the Sinking Fund of The City of New York, by virtue of the powers vested in them by law, will offer for sale at public auction on

THURSDAY, DECEMBER 20, 1917,

at 12 noon, in Room 368, Municipal Building, Manhattan, the following described property:

All that certain lot, piece or parcel of land situate, lying and being in the Borough of Manhattan, City and State of New York, being a small quadrilateral near the southeastern corner of the twenty-acre tract heretofore conveyed by George P. Sanborn and Frederick H. Sanborn to the City of New York, and being also part of the rear of Lot No. 119, shown and laid out on a map of "Dyckman Homestead Property," filed in the office of the Register of the County of New York as Map No. 725, and which is more particularly bounded and described as follows:

Beginning at a point in the southerly boundary of said Twenty Acre Tract, which said boundary is parallel to and distant thirty-one (31.10) feet north of the centre line of 216th st., as shown on Randall's Map, and which said point is distant six hundred and forty-two (642.91) feet easterly of the centre line of 14th ave., as shown on Randall's Map, and lies in the westerly line of said Dyckman's Homestead Property, as shown on said Dyckman's map; running thence north 38 degrees east, or thereabouts, along the said westerly line, as shown on said map, nineteen (19.34) feet to the north-west corner of said Lot No. 119 on said Dyckman's Map; thence in an easterly direction, along the northerly side of said Lot No. 119, as shown on said Dyckman's Map, thirty-nine (39.93) feet to the easterly line of the Thompson property, as shown on a map entitled "Map of Property Belonging to Samuel Thompson," filed in the office of the Register of the County of New York as Map No. 521; thence south 32 degrees 15 minutes west, or thereabouts, along the said easterly boundary line of said Thompson's land, as shown on said Thompson's Map, twenty-one (21.06) feet to a point in the line first above mentioned, forming the southerly boundary line of the said Twenty Acre Tract heretofore conveyed by George P. Sanborn and Frederick H. Sanborn to the City of New York; thence along said line and parallel to and thirty-one (31.10) feet distant from the centre line of said 216th st., forty (40) feet, to the point or place of beginning; the said plot being the small parcel lying within said Dyckman's lot No. 119, between the location of the so-called "cut line," as shown by the said Dyckman Map, and the location thereof, as shown by the said Thompson Map.

The minimum or upset price at which said property shall be sold hereby fixed at the sum of Six Hundred Dollars (\$600). The sale to be made upon the following

TERMS AND CONDITIONS:

The highest bidder will be required to pay ten per cent. (10%) of the amount of his bid, together with the auctioneer's fees at the time of sale, and ninety per cent. (90%) upon the delivery of the deed, which shall be within sixty days from the date of the sale.

The deed so delivered shall be in the form of a bargain and sale deed, without covenants.

The Comptroller may at his option resell the property if the successful bidder shall fail to comply with the terms of the sale, and the person so failing to comply therewith will be held liable for any deficiency which may result from such resale.

The right is reserved to reject any and all bids.

Maps of said real estate may be seen on application at the Department of Finance (Division of Real Estate), Room 733, Municipal Building, Manhattan.

By order of the Commissioners of the Sinking Fund under resolution adopted at meeting of the Board held Nov. 22, 1917.

EDMUND D. FISHER, Deputy and Acting Comptroller.

Department of Finance, Comptroller's Office Dec. 3, 1917 d4,20

Confirmation of Assessments.

NOTICE TO PROPERTY OWNERS.

IN PURSUANCE OF SECTION 1018 OF THE Greater New York Charter, the Comptroller of the City of New York hereby gives public notice to all persons, owners of property, affected by the following assessments for LOCAL IMPROVEMENTS IN THE BOROUGH OF QUEENS:

SECOND WARD.

CENTRE ST.—SEWER from Wyckoff ave. to a point about 400 feet northerly from Wyckoff ave. Area of assessment affects blocks 2839 and 2840.

SECOND AND FOURTH WARDS.

CHURCH ST.—SEWER, from St. Ann's ave. to Metropolitan ave. Area of assessment affects blocks 143, 146, 2129 and 2130.

THIRD WARD.

SEWER IN ROBINSON AVE., from Oak ave. to Larch ave.; in NARCISSE AVE., from Robinson ave. to Phillips ave., and in PHILLIPS AVE., from Narcissus st. or ave. to Queens ave. Area of assessment affects blocks 181 to 186, 193 to 196.

FOURTH WARD.

SEWER IN LOTT ST. and RACKETT ST., from Jamaica ave. to Ashland st., and in WINDOM, SHIPLEY, STANTON and ASHLAND STS., from Lott Avenue to Rackett Street. Area of assessment affects blocks 4 to 12.

SVOSSET ST.—SEWER, from Ocean ave. to Gherardi ave. Area of assessment affects blocks 76 and 77.

EMERSON ST.—SEWER, between Guion and Napier aves. Area of assessment affects blocks 133 and 171.

NAPIER AVE.—SEWER, from Beaufort ave. to Atlantic ave., and CHICHESTER AVE., SEWER, from Napier ave. to Guion ave. Area of assessment affects blocks 458 to 461.

—that the above assessments were confirmed by the Board of Assessors on Nov. 27, 1917, and entered Nov. 27, 1917, in the Record of Titles of Assessments kept in the Bureau for the Collection of Assessments and Arrears of Taxes and Assessments and of Water Rents, and unless the amount assessed for benefit on any person or property shall be paid on or before Jan. 26, 1918, which is sixty days after the date of said entry of the assessments, interest will be collected thereon at the rate of seven per centum per annum, to be calculated from ten days after the date of said entry to the date of payment, as provided by Sections 159 and 1019 of the Greater New York Charter.

The above assessments are payable to the Collector of Assessments and Arrears at his office in the Municipal Building, Court House Square, L. I. City, Borough of Queens, between the hours of 9 a. m. and 2 p. m., and on Saturdays from 9 a. m. to 12 noon.

WILLIAM A. PRENDERGAST, Comptroller.

Dated, New York, Nov. 27, 1917. d4,14

IN PURSUANCE OF SECTION 1018 OF THE Greater New York Charter, the Comptroller of the City of New York hereby gives public notice to all persons, owners of property, affected by the following assessments for LOCAL IMPROVEMENTS IN THE BOROUGH OF BROOKLYN:

SECTION 9.

RUSSELL ST.—REGULATING, GRADING, CURBING AND PAVING, from Norman ave. to Meserole ave. Area of assessment affects blocks 2628 and 2629.

SECTIONS 11 AND 18.

LAYING SIDEWALKS IN FOURTH AVE. ON THE WEST SIDE BETWEEN 69th and Senator st., and in PILLING ST., northwest side, between Evergreen and Bushwick aves. Area of assessment affects blocks 3451, 5854 and 5863.

SECTION 12.

DOUGLAS ST.—PAVING, from Blake to Dumont ave. Area of assessment affects blocks 3554 and 3555.

HERZL ST.—PAVING, between Blake and Dumont aves. Area of assessment affects blocks 3555 and 3556.

NEWPORT ST.—SEWER, between Herzl st. and Ambly st. Area of assessment affects blocks 3598 and 3610.

POWELL ST.—REGULATING, GRADING, CURBING, FLAGGING AND PAVING, from Riverdale ave. to Newport st. Area of assessment affects blocks 3830 and 3831, 3847 and 3848.

TAPSCOTT ST.—PAVING, from E. New York ave. to Sutter ave. Area of assessment affects blocks 3510 and 3511.

SECTION 13.

BASINS on LOGAN ST. at the northeast and northwest corners of Sutter ave. Area of Assessment affects blocks 4245 and 4246.

UNION PL.—PAVING, from Railroad ave. to Grant ave. Area of assessment affects blocks 4121 and 4122.

SECTION 17.

56TH ST.—REGULATING, GRADING, CURBING, FLAGGING AND PAVING, from 15th to 16th aves. Area of assessment affects blocks 5488 and 5491.

63RD ST.—GRADING, CURBING, FLAGGING, PAVING AND REGULATING, from 15th to 18th aves. Area of assessment affects blocks 5530, 5531, 5532, 5537, 5538 and 5539.

SEWER BASIN at the southerly corner of 63rd st. and 17th ave. Area of assessment affects block 5539.

13TH AVE.—PAVING, from 58th to 59th sts. Area of assessment affects blocks 5697, 5698, 5705, 5704.

SECTION 18.

WAKEMAN PL.—PAVING, from 1st to 3rd aves. Area of assessment affects blocks 5838, 5839, 5840, 5841, 5806 and 5825.

80TH ST.—PAVING, from 5th to 6th aves. Area of assessment affects blocks 5981, 5982, 5990 and 5991.

SECTION 19.

78TH ST.—SEWER, between New Utrecht ave. and 16th ave. Area of assessment affects blocks 6236, 6247 and 6259.

SECTION 23.

E. 45TH ST.—SEWER, between Avenue M and Flatlands ave. Area of assessment affects blocks 7842, 7843 and 7870.

—the above assessments were confirmed by the Board of Assessors on Nov. 27, 1917, and entered Nov. 27, 1917, in the record of Titles of Assessments kept in the Bureau for the Collection of Assessments and Arrears of Taxes and Assessments and of Water Rents, and unless the amount assessed for benefit on any person or property shall be paid on or before Jan. 26th, 1918, which is sixty days after the date of said entry of the assessment, interest will be collected thereon at the rate of seven per centum per annum, to be calculated from ten days after the date of entry to the date of payment, as provided by Section 159 and 1019 of the Greater New York Charter.

The above assessments are payable to the Collector of Assessments and Arrears at his office in the Office Building, 503 Fulton st., Brooklyn, between the hours of 9 a. m. and 2 p. m., and on Saturdays from 9 a. m. to 12 noon.

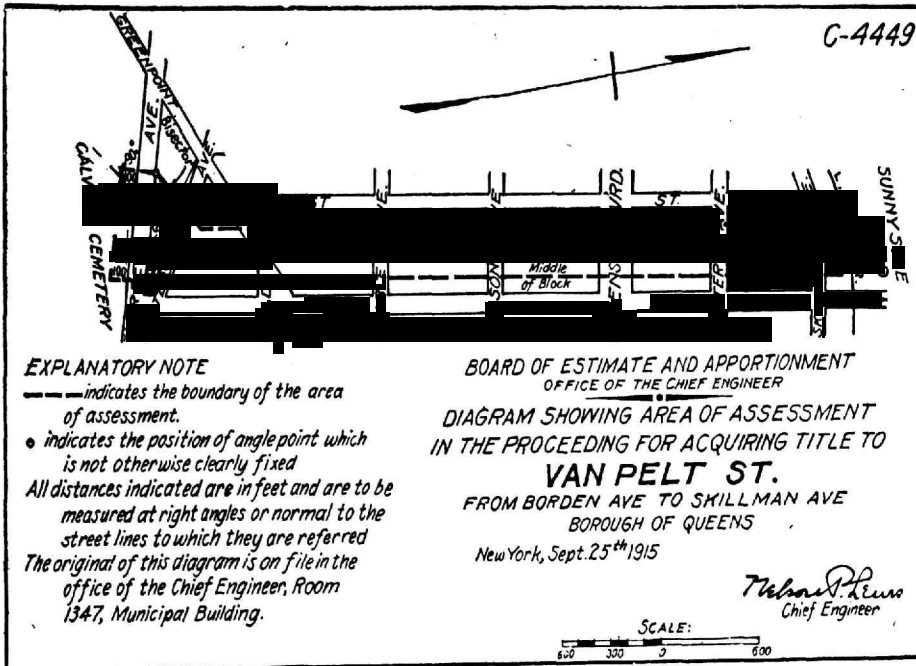
Dated, New York Nov. 27, 1917.

WILLIAM A. PRENDERGAST, Comptroller.

d4,14

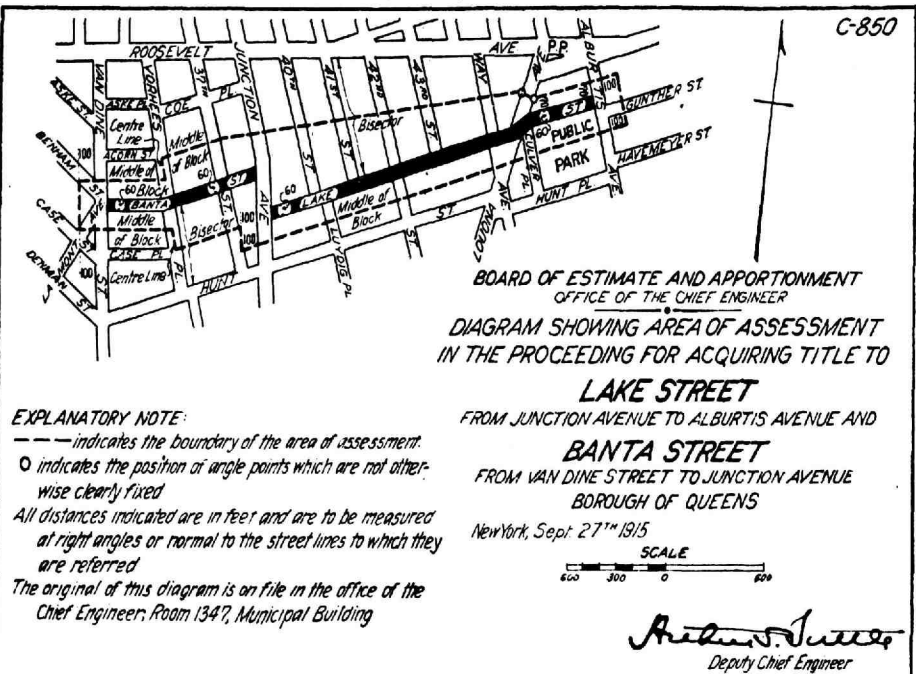
IN PURSUANCE OF SECTION 986 OF THE Greater New York Charter, the Comptroller of the City of New York hereby gives public notice of the confirmation by the Supreme Court and the entering in the Bureau for the Collection of Assessments and Arrears of assessment for OPENING AND ACQUIRING TITLE to the following named avenue in the BOROUGH OF QUEENS:

FIRST WARD.
VAN PELT ST.—OPENING from Borden ave. to Skillman ave. Confirmed Oct. 20, 1917. Entered Nov. 20, 1917. Area of assessment includes all those lands, tenements and hereditaments and being in the Borough of Queens, in The City of New York, which, taken together, are bounded as shown on the following diagram:



SECOND WARD.
OPENING AND EXTENDING OF LAKE ST. from Junction ave. to Alburtis ave., and BANTA ST. from Van Dine st. to Junction ave. Confirmed Oct. 8, 1917. Entered Nov. 20, 1917.

Area of assessment includes all those lands, tenements and hereditaments and premises situate and being in the Borough of Queens, in The City of New York, which, taken together are bounded as shown on the following diagram:



FOURTH WARD.
NETCONG AVE.—OPENING from Chichester ave. to Roston st. Confirmed Oct. 11, 1917. Entered Nov. 20, 1917. Area of assessment includes the parcels of real property situate and being in the Borough of Queens, in The City of New York, which, taken together, are bounded and described as follows:
Bounded on the north by a line distant 100 feet northerly from and parallel with the northerly line of Roston street, the said distance being measured at right angles to Roston street; on the east by a line bisecting the angle formed by the intersection of the prolongations of the easterly line of Netcong avenue and the westerly line of Liverpool street; on the south by a line distant 100 feet southerly from and parallel with the southerly line of Chichester avenue, the said distance being measured at right angles to Chichester avenue, and on the west by a line bisecting the angle formed by the intersection of the prolongations of the westerly line of Netcong avenue and the easterly line of Sanders place.

The above entitled assessment was entered on the day hereinafter given in the Record of Titles of Assessments, kept in the Bureau for the Collection of Assessments and Arrears of Taxes and Assessments and of Water Rents, and unless the amount assessed for benefit on any person or property shall be paid on or before Jan. 19, 1918, which is sixty days after the date of said entry of the assessment, interest will be collected thereon at the rate of seven per centum per annum, to be calculated from ten days after the date of said entry to the date of payment, as provided by sections 159 and 987 of the Greater New York Charter.

The above assessment is payable to the Collector of Assessments and Arrears at his office in the Municipal Building, Court House Square, L. I. City, Borough of Queens, between the hours of 9 a. m. and 2 p. m., and on Saturdays from 9 a. m. to 12 noon.
WILLIAM A. PRENDERGAST, Comptroller.
Dated, New York, Nov. 20, 1917. n24,d6

IN PURSUANCE OF SECTION 1018 OF THE Greater New York Charter, the Comptroller of the City of New York hereby gives public notice to all persons, owners of property, affected by the following assessments for LOCAL IMPROVEMENTS IN THE BOROUGH OF QUEENS:

SECOND WARD.
REGULATING, GRADING, CURBING AND FLAGGING BANKS AVE. from Ditmars ave. to Couch pl., and BUTLER ST. and in CURTIS ST. from Banks ave. to the summits northwesterly therefrom; in BUELL PL. from Banks ave. to the summit southeasterly therefrom. Area of assessment affects blocks 302, 303, 306 to 310 inclusive, 312, 313 and 394.

That the above assessments were confirmed by the Board of Assessors on Nov. 20, 1917, and entered Nov. 20, 1917, in the Record of Titles of Assessments kept in the Bureau for the Collection of Assessments and Arrears of Taxes and Assessments and of Water Rents, and unless the amount assessed for benefit on any person or property shall be paid on or before Jan. 19, 1918, which is sixty days after the date of said entry of the assessments, interest will be collected thereon at the rate of seven per centum per annum, to be calculated from ten days after the date of said entry to the date of payment, as provided by Sections 159 and 1019 of the Greater New York Charter.

The above assessments are payable to the Collector of Assessments and Arrears at his office in the Municipal Building, Court House Square, L. I. City, Borough of Queens, between the hours of 9 a. m. and 2 p. m., and on Saturdays from 9 a. m. to 12 noon.
WILLIAM A. PRENDERGAST, Comptroller.
Dated, New York, Nov. 20, 1917. n24,d6

Corporation Sale of Buildings and Appurtenances Thereon to City Real Estate by Sealed Bids.

AT THE REQUEST OF THE PRESIDENT of the Borough of Queens, public notice is hereby given that the Commissioners of the Sinking Fund, by virtue of the powers vested in them by law, will offer for sale by sealed bids certain encroachments standing upon property owned by The City of New York, acquired by it for street opening purposes in the

Borough of Queens.
BEING the part of a building, etc., standing within the lines of Parcel No. 284 of the Fisk ave. proceeding, in the Borough of Queens, which is more particularly described on a certain map on file in the office of the Collector of City Revenue, Department of Finance, Room 368, Municipal Building, Manhattan.

PURSUANT to a resolution of the Commissioners of the Sinking Fund adopted at a meeting held Nov. 22, 1917, the sale by sealed bids at the upset or minimum prices named in the

description of each parcel, of the above described buildings and appurtenances thereto will be held by direction of the Comptroller on

THURSDAY, DECEMBER 13, 1917,
at 11 a. m., in lots and parcels, and in manner and form, and at upset prices as follows:

Parcel No. 284—Part of two and one-half story frame building and extension on Fisk ave. at Grand st., Maspeth, L. I. Cut 9.53 feet on rear by 5.61 feet on front of extension. Upset price, \$10.
Sealed bids (blank forms of which may be obtained upon application) will be received by the Comptroller at the office of the Collector of City Revenue, Room 368, Municipal Building, Borough of Manhattan, until 11 a. m. on the 13th day of December, 1917, and then publicly opened for the sale for removal of the above described buildings and appurtenances thereto, and the award will be made to the highest bidder within twenty-four hours, or as soon as possible thereafter.

Each parcel must be bid for separately and will be sold in its entirety, as described in above advertisement.

Each and every bid must be accompanied by a deposit of cash or certified check in a sum equal to 25 per cent. of the amount of the bid, except that a minimum deposit of \$50 will be required with all bids, and that deposit of \$500 will be sufficient to entitle bidders to bid on any or all of the buildings.

Deposits of unsuccessful bidders will be returned within twenty-four hours after successful bidders have paid purchase price in full and given security, and those of successful bidders may be declared forfeited to The City of New York by the Comptroller upon the failure of the successful bidder to further comply with the requirements of the terms and conditions of the sale as set forth hereinafter.

Successful bidders will be required to pay the purchase money and deposit the required security within twenty-four hours of the receipt of notification of the acceptance of their bids.

The Comptroller reserves the right to reject any and all bids and to waive any defects or informalities in any bid should it be deemed in the interest of The City of New York to do so.

All bids must state clearly (1) the number or description of the building or buildings bid for, (2) the amount of the bid, (3) the full name and address of the bidder.

All bids must be inclosed in properly sealed envelopes, marked "Proposals to be opened Dec. 13, 1917," and must be delivered, or mailed in time for their delivery, prior to 11 a. m. of that date to the "Collector of City Revenue, Room 368, Municipal Building, New York City," from whom any further particulars regarding the buildings to be disposed of may be obtained.

THE BUILDINGS WILL BE SOLD FOR IMMEDIATE REMOVAL ONLY, SUBJECT TO THE TERMS AND CONDITIONS

PRINTED ON THE LAST PAGE OF THIS ISSUE OF THE "CITY RECORD."
EDMUND D. FISHER, Deputy and Acting Comptroller.

City of New York, Department of Finance, Comptroller's Office, Nov. 23, 1917. n27,d13

Interest on City Bonds and Stock.

THE INTEREST DUE JAN. 1, 1918, ON Registered and Coupon Bonds and Stock of The City of New York, and of the former corporations now included therein, will be paid on that day by the Comptroller at his office (Room 851), Municipal Building, Chambers and Centre sts., Manhattan.

The books for the transfer of bonds and stock on which interest is payable Jan. 1, 1918, will be closed from Dec. 15, 1917, to Jan. 1, 1918.

WILLIAM A. PRENDERGAST, Comptroller.
City of New York, Department of Finance, Comptroller's Office, Dec. 1, 1917. d1,j2

Sureties on Contracts.

UNTIL FURTHER NOTICE SURETY COMPANIES will be accepted as sufficient upon the following contracts to the amounts named:
Supplies of Any Description, Including Gas and Electricity.

One company on a bond up to \$50,000.
When such company is authorized to write that amount as per letter of Comptroller to the surety companies, dated Jan. 1, 1914.

Construction.
One company on a bond up to \$25,000.
Including regulating, grading, paving, sewers, maintenance, dredging, construction of parks, parkways, docks, buildings, bridges, tunnels, aqueducts, repairs, heating, ventilating, plumbing, etc.

When such company is authorized to write that amount as per letter of Comptroller to the surety companies, dated Jan. 1, 1914.

Asphalt, Asphalt Block and Wood Block Pavement.

Two companies will be required on any and every bond up to amount authorized by letter of Comptroller to the surety companies, dated Jan. 1, 1914.

WILLIAM A. PRENDERGAST, Comptroller.

FIRE DEPARTMENT.

Proposals.

SEALED BIDS WILL BE RECEIVED BY the Fire Commissioner at his office, 11th floor, Municipal Building, Manhattan, until 10.30 a. m., on

FRIDAY, DECEMBER 14, 1917.
FOR FURNISHING AND DELIVERING THIRTEEN MOTOR-DRIVEN HOSE WAGONS.

The time allowed for the performance of the contract is two hundred (200) consecutive calendar days.

The amount of security required for the performance of the contract is fifty per cent. (50%) of the total amount for which the contract is awarded.

No bid will be considered unless it is accompanied by a deposit, which shall be in the form of money or a certified check upon one of the State or National banks or trust companies in the City of New York, or a check of such bank or trust company, signed by a duly authorized officer thereof, drawn to the order of the Comptroller, or corporate stock or other certificates of indebtedness of any nature issued by The City of New York and approved by the Comptroller as of equal value with the security required. Such deposit shall be in an amount not less than two and one-half per cent. (2½%) of the total amount of the bid.

The bidder will state the price per unit, as called for in the schedule of quantities and prices, by which the bids will be tested. The extension must be made, as the bids will be read from the total and award, if made, will be to the lowest bidder for the entire contract.

Bids must be submitted in duplicate.
Blank forms and further information may be obtained at the office of the Fire Department, 11th floor, Municipal Building, Manhattan.

ROBERT ADAMSON, Fire Commissioner.
d4,14

See General Instructions to Bidders on last page, last column, of the "City Record."

SEALED BIDS WILL BE RECEIVED BY the Fire Commissioner at his office, 11th floor, Municipal Building, Manhattan, until 10.30 a. m., on

FRIDAY, DECEMBER 14, 1917.
FOR FURNISHING AND DELIVERING ONE MOTOR-DRIVEN CITY SERVICE HOOK AND LADDER TRUCK.

The time allowed for the performance of the contract is one hundred and fifty (150) consecutive calendar days.

The amount of security required for the performance of the contract is fifty per cent. (50%) of the total amount for which the contract is awarded.

No bid will be considered unless it is accompanied by a deposit, which shall be in the form of money or a certified check upon one of the State or National banks or trust companies in the City of New York, or a check of such bank or trust company, signed by a duly authorized officer thereof, drawn to the order of the Comptroller, or corporate stock or other certificates of indebtedness of any nature issued by The City of New York and approved by the Comptroller as of equal value with the security required. Such deposit shall be in an amount not less than two and one-half per cent. (2½%) of the total amount of the bid.

The bidder will state the price per unit, as called for in the schedule of quantities and prices, by which the bids will be tested. The extension must be made, as the bids will be read from the total and award, if made, will be to the lowest bidder for the entire contract.

Bids must be submitted in duplicate.
Blank forms and further information may be obtained at the office of the Fire Department, 11th floor, Municipal Building, Manhattan.

ROBERT ADAMSON, Fire Commissioner.
d4,14

See General Instructions to Bidders on last page, last column, of the "City Record."

SEALED BIDS WILL BE RECEIVED BY the Fire Commissioner at his office, 11th floor, Municipal Building, Manhattan, until 10.30 a. m., on

FRIDAY, DECEMBER 14, 1917.
FOR FURNISHING AND DELIVERING FIRE HOSE.

The time allowed for the performance of the contract is the number of consecutive calendar days stated in the schedule of quantities and prices.

The amount of security required for the performance of the contract is thirty per cent. (30%) of the total amount for which the contract is awarded.

No bid will be considered unless it is accompanied by a deposit, which shall be in the form of money or a certified check upon one of the State or National banks or trust companies in the City of New York, or a check of such bank or trust company, signed by a duly authorized officer thereof, drawn to the order of the Comptroller, or corporate stock or other certificates of indebtedness of any nature issued by The City

of New York and approved by the Comptroller as of equal value with the security required. Such deposit shall be in an amount not less than one and one-half per cent. (1½%) of the total amount of the bid.

The bidder will state the price per unit, as called for in the schedule of quantities and prices, by which the bids will be tested. The extensions must be made, as the bids will be read from the total and awards, if made, will be to the lowest bidder on each item.

Bids must be submitted in duplicate.
Blank forms and further information may be obtained at the office of the Fire Department, 11th floor, Municipal Building, Manhattan.

ROBERT ADAMSON, Fire Commissioner.
d4,14

See General Instructions to Bidders on last page, last column, of the "City Record."

SEALED BIDS WILL BE RECEIVED BY the Fire Commissioner at his office, 11th floor, Municipal Building, Manhattan, until 10.30 a. m., on

MONDAY, DECEMBER 10, 1917.
FOR FURNISHING AND DELIVERING KINDLING WOOD.

The time allowed for the performance of the contract is on or before Dec. 31, 1918.

The amount of security required for the performance of the contract is thirty per cent. (30%) of the total amount for which the contract is awarded.

No bid will be considered unless it is accompanied by a deposit, which shall be in the form of money or a certified check upon one of the State or National banks or trust companies in the City of New York, or a check of such bank or trust company, signed by a duly authorized officer thereof, drawn to the order of the Comptroller, or corporate stock or other certificates of indebtedness of any nature issued by The City of New York and approved by the Comptroller as of equal value with the security required. Such deposit shall be in an amount not less than one and one-half per cent. (1½%) of the total amount of the bid.

The bidder will state the price per unit, as called for in the schedule of quantities and prices, by which the bids will be tested. The extensions must be made, as the bids will be read from the total and awards, if made, will be to the lowest bidder on each item.

Bids must be submitted in duplicate.
Blank forms and further information may be obtained at the office of the Fire Department, 11th floor, Municipal Building, Manhattan.

ROBERT ADAMSON, Fire Commissioner.
n28,d10

See General Instructions to Bidders on last page, last column, of the "City Record."

SEALED BIDS WILL BE RECEIVED BY the Fire Commissioner at his office, 11th floor, Municipal Building, Manhattan, until 10.30 a. m., on

MONDAY, DECEMBER 10, 1917.
FOR FURNISHING AND DELIVERING DRY CELL BATTERIES.

The time allowed for the performance of the contract is on or before Dec. 31, 1918.

The amount of security required for the performance of the contract is thirty per cent. (30%) of the total amount for which the contract is awarded.

No bid will be considered unless it is accompanied by a deposit, which shall be in the form of money or a certified check upon one of the State or National banks or trust companies in the City of New York, or a check of such bank or trust company, signed by a duly authorized officer thereof, drawn to the order of the Comptroller, or corporate stock or other certificates of indebtedness of any nature issued by The City of New York and approved by the Comptroller as of equal value with the security required. Such deposit shall be in an amount not less than one and one-half per cent. (1½%) of the total amount of the bid.

The bidder will state the price per unit, as called for in the schedule of quantities and prices, by which the bids will be tested. The extensions must be made and footed up, as the bids will be read from the total and award, if made, will be to the lowest bidder for the entire contract.

Bids must be submitted in duplicate.
Blank forms and further information may be obtained at the office of the Fire Department, 11th floor, Municipal Building, Manhattan.

ROBERT ADAMSON, Fire Commissioner.
n28,d10

See General Instructions to Bidders on last page, last column, of the "City Record."

SEALED BIDS WILL BE RECEIVED BY the Fire Commissioner at his office, 11th floor, Municipal Building, Manhattan, until 10.30 a. m., on

MONDAY, DECEMBER 10, 1917.
FOR FURNISHING AND DELIVERING HORSESHOE PADS, NAILS AND TIPS.

The time allowed for the performance of the contract is on or before March 30, 1918.

The amount of security required for the performance of the contract is thirty per cent. (30%) of the total amount for which the contract is awarded.

No bid will be considered unless it is accompanied by a deposit, which shall be in the form of money or a certified check upon one of the State or National banks or trust companies in the City of New York, or a check of such bank or trust company, signed by a duly authorized officer thereof, drawn to the order of the Comptroller, or corporate stock or other certificates of indebtedness of any nature issued by The City of New York and approved by the Comptroller as of equal value with the security required. Such deposit shall be in an amount not less than one and one-half per cent. (1½%) of the total amount of the bid.

The bidder will state the price per unit, as called for in the schedule of quantities and prices, by which the bids will be tested. The extensions must be made and footed up, as the bids will be read from the total and awards, if made, will be to the lowest bidder on each class.

Bids must be submitted in duplicate.
Blank forms and further information may be obtained at the office of the Fire Department, 11th floor, Municipal Building, Manhattan.

ROBERT ADAMSON, Fire Commissioner.
n28,d10

See General Instructions to Bidders on last page, last column, of the "City Record."

SEALED BIDS WILL BE RECEIVED BY the Fire Commissioner at his office, 11th floor, Municipal Building, Manhattan, until 10.30 a. m., on

SATURDAY, DECEMBER 8, 1917.
FOR FURNISHING AND DELIVERING MOTOR GASOLINE.

The time allowed for the performance of the contract is on or before Dec. 31, 1917.

The amount of security required for the performance of the contract is thirty per cent. (30%) of the total amount for which the contract is awarded.

No bid will be considered unless it is accompanied by a deposit, which shall be in the form of money or a certified check upon one of the State or National banks or trust companies in the City of New York, or a check of such bank or trust company, signed by a duly authorized officer thereof, drawn to the order of the Comptroller, or corporate stock or other certificates of indebtedness of any nature issued by The City

of New York and approved by the Comptroller as of equal value with the security required. Such deposit shall be in an amount not less than one and one-half per cent. (1½%) of the total amount of the bid.

The bidder will state the price per unit, as called for in the schedule of quantities and prices, by which the bids will be tested. The extensions must be made, as the bids will be read from the total and awards, if made, will be to the lowest bidder on each item.

Bids must be submitted in duplicate. Blank forms and further information may be obtained at the office of the Fire Department, 11th floor, Municipal Building, Manhattan.

ROBERT ADAMSON, Fire Commissioner.
n27,d8
See General Instructions to Bidders on last page, last column, of the "City Record."

BOROUGH OF BROOKLYN.

Proposals.

SEALED BIDS WILL BE RECEIVED BY the President of the Borough of Brooklyn, at Room 2, Borough Hall, Brooklyn, until 11 a. m., on

WEDNESDAY, DECEMBER 12, 1917.
NO. 1. FOR REGULATING, GRADING, CURBING AND LAYING SIDEWALKS ON SEDGWICK PL., FROM 67TH ST. TO WAKEMAN PL.

The Engineer's estimate is as follows:
1,235 cubic yards excavation.
10 linear feet old curbstone reset in concrete.

825 linear feet steel-bound cement curb (1 year maintenance).
4,090 square feet cement sidewalks (1 year maintenance).

4,090 square feet 6-inch cinder or gravel sidewalk foundation.
Time allowed, 30 consecutive working days.

Security required, \$600.
Each bid must be accompanied by a deposit of \$30 in cash or certified check made payable to the order of the Comptroller of The City of New York.

NO. 2. FOR REGULATING AND PAVING WITH PERMANENT ASPHALT PAVEMENT ON A 6-INCH CONCRETE FOUNDATION THE ROADWAY OF 36TH ST., FROM CHURCH AVE. TO 15TH AVE.

The Engineer's estimate is as follows:
775 cubic yards excavation to subgrade.
90 linear feet bluestone heading stones set in concrete.

515 cubic yards concrete outside railroad area.
2 cubic yards concrete within railroad area.

3,075 square yards asphalt pavement outside railroad area (5 years maintenance).
20 square yards asphalt pavement within railroad area (no maintenance).

Time allowed, 30 consecutive working days.
Security required, \$2,700.

Each bid must be accompanied by a deposit of \$135 in cash or certified check made payable to the order of the Comptroller of The City of New York.

NO. 3. FOR REGULATING AND PAVING WITH PERMANENT ASPHALT PAVEMENT ON A 6-INCH CONCRETE FOUNDATION THE ROADWAY OF 86TH ST., FROM 21ST AVE. TO 22ND AVE.

The Engineer's estimate is as follows:
880 cubic yards excavation to subgrade.
30 linear feet old curbstone reset in concrete.

20 linear feet new curbstone set in concrete.
75 linear feet bluestone heading stones set in concrete.

565 cubic yards concrete outside railroad area.
35 cubic yards concrete within railroad area.

3,385 square yards asphalt pavement outside railroad area (5 years maintenance).
325 square yards asphalt pavement within railroad area (no maintenance).

Time allowed, 30 consecutive working days.
Security required, \$3,300.

Each bid must be accompanied by a deposit of \$165 in cash or certified check made payable to the order of the Comptroller of The City of New York.

The bidder will state the price of each item or article contained in the specification per linear foot, square foot, square yard, or other unit of measure, by which the bids will be tested. The bids will be compared and the contracts awarded at a lump or aggregate sum for each contract.

Blank forms and further information will be obtained at the Bureau of Highways, Room 502, No. 50 Court st., Brooklyn.

L. H. POUNDS, President.
n30,d12
See General Instructions to Bidders on last page, last column, of the "City Record."

SEALED BIDS WILL BE RECEIVED BY the President of the Borough of Brooklyn, at Room 2, Borough Hall, Brooklyn, until 11 a. m., on

MONDAY, DECEMBER 10, 1917.
NO. 1. FOR FURNISHING ALL THE LABOR AND MATERIALS REQUIRED FOR THE RECONSTRUCTION AND IMPROVEMENT OF THE KINGS COUNTY COURT HOUSE, AT FULTON AND LIVINGSTON STS., BOROUGH OF BROOKLYN.

The time allowed for the completion of the work and full performance of the contract is on or before March 1, 1918.

The amount of security required for the faithful performance of the contract will be Ten Thousand Dollars (\$10,000).

Each bid must be accompanied by a deposit of the sum of \$500 in cash or certified check payable to the order of the Comptroller of The City of New York.

NO. 2. FOR FURNISHING ALL THE LABOR AND MATERIALS REQUIRED FOR THE RECONSTRUCTION AND IMPROVEMENT OF THE KINGS COUNTY COURT HOUSE, AT FULTON AND LIVINGSTON STS., BOROUGH OF BROOKLYN.

The time allowed for the completion of the work and full performance of the contract is on or before April 15, 1918.

The amount of security required for the faithful performance of the contract will be Twenty-five Thousand Dollars (\$25,000).

Each bid must be accompanied by a deposit of \$1,250 in cash or certified check payable to the order of the Comptroller of The City of New York.

The bids will be compared and the contracts awarded at a lump or aggregate sum for each contract.

Blank forms may be obtained and plans and drawings may be seen at the Bureau of Public Buildings and Offices, Room 1003, No. 50 Court st., Brooklyn.

L. H. POUNDS, President.
n27,d10
See General Instructions to Bidders on last page, last column, of the "City Record."

DEPARTMENTS OF PUBLIC CHARITIES; PARKS, MANHATTAN AND RICHMOND, AND WATER SUPPLY, GAS AND ELECTRICITY.

Proposals.

SEALED BIDS WILL BE RECEIVED BY the Departments of Public Charities, Parks, Manhattan and Richmond, and Water Supply, Gas and Electricity, at the office of the Central

Purchase Committee, Room 1220, Municipal Building, Manhattan, until 12.30 p. m.,

MONDAY, DECEMBER 10, 1917.
FOR FURNISHING AND DELIVERING LEATHER SADDLERY AND BELTING.

The time for the performance of the contract is March 31, 1918.

The amount of security required is thirty per cent. of the contract amount awarded. No bid shall be considered unless it is accompanied by a deposit. Such deposit shall be in an amount not less than one and one-half per cent. of the total amount of the bid.

The bidder will state the price per unit, as called for in the schedules of quantities and prices, by which the bids will be tested. The extensions must be made and footed up, as the bids will be read from the total and awards, if made, made to the lowest bidder on each item or class, as stated in the schedules.

Bids must be submitted in duplicate, each copy in a separate envelope. No bid will be accepted unless this provision is complied with.

Specifications referred to in the schedules may be had upon application at the office of the Bureau of Contract Supervision, Room 1327, Municipal Building.

Blank forms and further information may be obtained at the office of the Central Purchase Committee, 12th floor, Municipal Building, Manhattan.

DEPARTMENT OF PUBLIC CHARITIES, JOHN A. KINGSBURY, Commissioner.

DEPARTMENT OF PARKS, MANHATTAN AND RICHMOND, ROBERT F. VALENTINE, Commissioner.

DEPARTMENT OF WATER SUPPLY, GAS AND ELECTRICITY, WILLIAM WILLIAMS, Commissioner.
n27,d10
See General Instructions to Bidders on last page, last column, of the "City Record," except for the address of the office for receiving and opening bids.

BOARD OF CITY RECORD.

Proposals.

SEALED BIDS WILL BE RECEIVED AT the office of the Supervisor of the City Record, Room 812, Municipal Building, Manhattan, until 11 a. m., on

WEDNESDAY, DECEMBER 19, 1917.
FOR SUPPLYING PRINTED, LITHOGRAPHED OR BLANK BOOKS, DOCKETS, LIBERS, BINDING COVERS, BINDING, ETC., FOR THE USE OF THE COURTS AND THE DEPARTMENTS AND BUREAUS OF THE GOVERNMENT OF THE CITY OF NEW YORK DURING THE YEAR 1918.

The delivery shall be fully and entirely performed within one hundred and eighty (180) consecutive calendar days after the endorsement of the certificate upon the executed contract.

The amount of security shall be thirty (30) per cent. of the amount of the bid. Each bid must be accompanied by a deposit of a sum not less than 1½ per cent. of the amount of his bid.

The bidder must state the price for each item and the total price of each schedule. The bids will be tested and the award will be made to the bidder whose bid is the lowest for each schedule.

Bidders will write out the total amount of their bids in addition to inserting the same in figures.

Delivery will be required to be made at the Distributing Division of the City Record, Manhattan, from time to time and in such quantities as may be directed by the Supervisor of the City Record.

Bidders are requested to make their bids upon the blank form prepared by the Board of City Record, a copy of which, with the proper envelope in which to inclose the bid, together with a copy of the contract, including the specifications, in the form approved by the Corporation Counsel, can be obtained upon application therefor at the office of the City Record, where further information can be obtained.

JOHN PURROY MITCHELL, Mayor; LAMAR HARDY, Corporation Counsel; WILLIAM A. PRENDERGAST, Comptroller, Board of City Record.
New York, Nov. 30, 1917. d1,19
See General Instructions to Bidders on last page, last column, of the "City Record."

SEALED BIDS WILL BE RECEIVED AT the office of the Supervisor of the City Record, Room 812, Municipal Building, Manhattan, until 11 a. m., on

FRIDAY, DECEMBER 7, 1917.
FOR FURNISHING ALL THE MATERIALS AND PLANT AND DOING ALL THE WORK NECESSARY AND PROPER TO PRINT THE "CITY RECORD" AND FOR FURNISHING REPRINTS FROM SAID "CITY RECORD" FOR AND DURING THE YEAR 1918.

The amount of security shall be Fifty Thousand Dollars (\$50,000).

Each bid must be accompanied by a deposit of \$2,500 in cash or certified check payable to the order of the Comptroller of the City.

The bids will be compared and award made to the lowest bidder for the whole work and all materials required for the complete performance of the contract.

Samples are on exhibition at the office of the Comptroller of the City of New York.

The Board of City Record reserves the right to reject all bids if it deems it to be for the interest of the City so to do. No bid shall be withdrawn pending the award.

Bidders are requested to make their bids upon the blank form prepared by the Board, a copy of which, with the proper envelope in which to inclose the bid, together with a copy of the contract, including the specifications, in the form approved by the Corporation Counsel, can be obtained upon application therefor at the office of the Supervisor of the City Record, where further information can be obtained.

JOHN PURROY MITCHELL, Mayor; LAMAR HARDY, Corporation Counsel; WILLIAM A. PRENDERGAST, Comptroller, Board of City Record.
Dated, November 21, 1917. n23,d7
See General Instructions to Bidders on last page, last column, of the "City Record."

SEALED BIDS WILL BE RECEIVED AT the office of the Supervisor of the City Record, Room 812, Municipal Building, Manhattan, until 11 a. m., on

WEDNESDAY, DECEMBER 12, 1917.
FOR SUPPLYING PRINTED, LITHOGRAPHED OR STAMPED FORMS, PAMPHLETS, PRINTED BLANKS, PRINTED CARDS, TAGS, TICKETS, ETC., AND STATIONERY, INCLUDING LETTER AND WRITING PAPER AND ENVELOPES, WITH PRINTED HEADINGS OR INDORSEMENTS, ETC., FOR THE USE OF THE COURTS AND THE DEPARTMENTS AND BUREAUS OF THE GOVERNMENT OF THE CITY OF NEW YORK DURING THE YEAR 1918.

The delivery shall be fully and entirely performed within one hundred and eighty (180) calendar days after the endorsement of the certificate upon the executed contract.

The amount of security shall be thirty (30) per cent. of the amount of the bid.

The bidder must state the price for each item and the total price of each schedule. The bids will be tested and the award will be made to the bidder whose bid is the lowest for each schedule.

Bidders will write out the total amount of their bids in addition to inserting the same in figures.

Delivery will be required to be made at the Distributing Division of the City Record, Manhattan, from time to time and in such quantities as may be directed by the Supervisor of the City Record.

Bidders are requested to make their bids upon the blank form prepared by the Board of City Record, a copy of which, with the proper envelope in which to inclose the bid, together with a copy of the contract, including the specifications, in the form approved by the Corporation Counsel, can be obtained upon application therefor at the office of the City Record, where further information can be obtained.

JOHN PURROY MITCHELL, Mayor; LAMAR HARDY, Corporation Counsel; WILLIAM A. PRENDERGAST, Comptroller, Board of City Record.
New York, Nov. 19, 1917. n20,d12
See General Instructions to Bidders on last page, last column, of the "City Record."

BOROUGH OF MANHATTAN.

Auction Sale.

THE PRESIDENT OF THE BOROUGH OF Manhattan will sell at 10 a. m., on

TUESDAY, DECEMBER 11, 1917.
THE FOLLOWING ABANDONED, UNCLAIMED AND CONDEMNED ARTICLES AT THE VARIOUS LOCATIONS AND CORPORATIONS: DISPOSSESSED FIXTURES, OFFICE FURNITURE, STOVES, HOUSEHOLD FURNITURE, SAFES, BOOTHS, ICE HOUSES, SHOW CASES, PUSH CARTS, SIGNS, BUILDING MATERIAL, OLD IRON, RUBBER ETC., ETC.

The sale will commence at the Corporation Yard, 134 Madison st.; thence to the Corporation Yard, 622 W. 56th st.; thence to the Municipal Asphalt Plant, 90th st. and East River.

The purchaser will be required to remove the articles and other goods within three days, and all material, etc., not removed within the time specified will be resold and disposed of as provided by law.

04,11 MARCUS M. MARKS, President.

Proposals.

SEALED BIDS WILL BE RECEIVED BY the President of the Borough of Manhattan at Room 2032, Municipal Building, Manhattan, until 2 p. m., on

WEDNESDAY, DECEMBER 12, 1917.
FOR THE EMERGENCY REPAIRS TO OUTLET SEWER IN E. 42ND ST., FROM THE E. RIVER TO 3D AVE., TOGETHER WITH ALL WORK INCIDENTAL THERETO.

The Engineer's estimate of the quantity and quality of the material, and the nature and extent as near as possible of the work required, is as follows:

Alternative "A."
Item 1—350 cubic yards of brick masonry.
Item 2—30 cubic yards of concrete (Class "D").

Item 3—15 cubic yards of dry packing in tunnel.
Item 4—1,500 feet B. M. of timber in foundations and bulkhead.

Item 5—34,500 feet B. M. of timber sheeting and bracing.
Item 6—500 linear feet of piles in place.

Item 7—50 spurs for house connections.
Item 8—100 linear feet of 6-inch, 8-inch and 12-inch drains for house connections.

Item 9—3 manholes, complete.
Item 10—500 square yards restoration of permanent roadway pavement, all kinds.

Alternative "B."
Item 1—795 cubic yards of brick masonry.
Item 2—135 cubic yards of concrete (Class "D").

Item 3—120 cubic yards of dry packing in tunnel.
Item 4—1,500 feet B. M. of timber in foundations and bulkhead.

Item 5—34,500 feet B. M. of timber sheeting and bracing.
Item 6—500 linear feet of piles in place.

Item 7—50 spurs for house connections.
Item 8—100 linear feet of 6-inch, 8-inch and 12-inch drains for house connections.

Item 9—3 manholes, complete.
Item 10—500 square yards restoration of permanent roadway pavement, all kinds.

The time allowed for constructing and completing the emergency repairs to the outlet sewer and appurtenances will be fifty (50) consecutive working days.

The amount of security required will be Thirty Thousand (\$30,000) Dollars, and the amount of deposit accompanying the bid shall be five (5%) per cent. of the amount of security.

The bidder will state the price of each item or article contained in the specifications or schedules herein contained or hereto annexed, per foot, yard or other unit of measure or article, by which the selected bid will be tested.

The City will select one only of the annexed alternatives for test, and the contract, if awarded, will be awarded for the whole work contained in the selected alternative at a lump sum.

Blank forms may be had and the drawings, form of specifications and contract may be seen at the offices of the Commissioner of Public Works, Room 2103, Municipal Building, Manhattan.

MARCUS M. MARKS, President.
Dated, Dec. 1, 1917. d1,12
See General Instructions to Bidders on last page, last column, of the "City Record."

SEALED BIDS WILL BE RECEIVED BY the President of the Borough of Manhattan, at Room 2032, Municipal Building, Manhattan, until 2 p. m., on

WEDNESDAY, DECEMBER 12, 1917.
NO. 1. FOR REGULATING AND REPAVING WITH SHEET ASPHALT PAVEMENT ON A CONCRETE FOUNDATION THE ROADWAY OF 10TH ST. FROM STUYVESANT ST. TO UNIVERSITY PL., TOGETHER WITH ALL WORK INCIDENTAL THERETO.

The Engineer's estimate of the amount of work to be done is as follows:

Item 1. 8 new sewer manhole heads and covers, complete.

Item 2. 6 new sewer manhole covers.

Item 3. 3 new sewer manhole rings.

Item 4. 3 new water manhole heads and covers, complete.

Item 5. 2,700 linear feet new 5-inch bluestone curb.

Item 7. 100 linear feet new 6-inch granite corner curb.

Item 8. 390 linear feet old curb.

Item 9. 10 square feet concrete sidewalk, Class A.

Item 10. 30 linear feet platform flag cut to line.

Item 12. 40 linear feet new granite header.

Item 13. 10 linear feet temporary header.

Item 14. 3 cubic yards brick masonry.

Item 15. 1,050 cubic yards concrete.

Item 17. 5,240 square yards sheet asphalt pavement and keeping the pavement in repair for five years from date of completion.

Item 18. 30 square yards sheet asphalt pavement in approaches.

The time allowed for the full completion of

the work will be thirty (30) consecutive working days.

The amount of security required will be \$5,000 and the amount of deposit accompanying the bid shall be five per cent. (5%) of the amount of security.

The bidder must deposit with the Borough President, on or before the time of making his bid, samples and affidavit, or the letter in regard to samples and affidavit, as required by the specifications.

NO. 2. FOR REGULATING AND REPAVING WITH WOOD BLOCK PAVEMENT ON A CONCRETE FOUNDATION THE ROADWAY OF 3RD AVE. FROM 6TH ST. TO 8TH ST., TOGETHER WITH ALL WORK INCIDENTAL THERETO.

The Engineer's estimate of amount of work to be done is as follows:

Item 1. 2 new sewer manhole heads and covers, complete.

Item 2. 1 new sewer manhole cover.

Item 3. 1 new sewer manhole ring.

Item 4. 1 new water manhole head and cover, complete.

Item 5. 750 linear feet new 6-inch granite curb.

Item 7. 60 linear feet new 6-inch granite corner curb.

Item 8. 10 linear feet old curb.

Item 9. 20 square feet concrete sidewalk, Class A.

Item 12. 80 linear feet new granite header.

Item 13. 10 linear feet temporary header.

Item 14. 3 cubic yards brick masonry.

Item 15. 420 cubic yards concrete.

Item 16. 40 cubic yards concrete in railroad area.

Item 20. 2,230 square yards wood block pavement outside of railroad area, and keeping the pavement in repair for 5 years from date of completion.

Item 22. 230 square yards wood block pavement in railroad area.

The time allowed for the full completion of this work will be thirty consecutive working days.

The amount of security required will be \$3,300 and the amount of deposit accompanying bid shall be 5 per cent. of the amount of security required.

The bidder must deposit with the Borough President, at or before the time of making his bid, samples and affidavit, or the letter in regard to samples and affidavit, as required by the specifications.

NO. 3. FOR REGULATING AND REPAVING WITH WOOD BLOCK PAVEMENT ON A CONCRETE FOUNDATION THE ROADWAY OF 3RD AVE. FROM 6TH ST. TO 8TH ST., TOGETHER WITH ALL WORK INCIDENTAL THERETO. (WATER, TAR, GAS SPECIFICATIONS.)

The Engineer's estimate of amount of work to be done is as follows:

Item 1. 2 new sewer manhole heads and covers, complete.

Item 2. 1 new sewer manhole cover.

Item 3. 1 new sewer manhole ring.

Item 4. 1 new water manhole head and cover, complete.

Item 5. 750 linear feet new 6-inch granite curb.

Item 7. 60 linear feet new 6-inch granite corner curb.

Item 8. 10 linear feet old curb.

Item 9. 20 square feet concrete sidewalk, Class A.

Item 12. 80 linear feet new granite header.

Item 13. 10 linear feet temporary header.

Item 14. 3 cubic yards brick masonry.

Item 15. 420 cubic yards concrete.

Item 16. 40 cubic yards concrete in railroad area.

Item 20. 2,230 square yards wood block pavement outside of railroad area, and keeping the pavement in repair for 5 years from date of completion.

Item 22. 230 square yards wood block pavement in railroad area.

The time allowed for the full completion of this work is thirty (30) consecutive working days.

The amount of security required will be \$3,300, and the amount of deposit accompanying the bid shall be 5 per cent. of the amount of security required.

The bidder must deposit with the Borough President, at or before the time of making his bid, samples and affidavit, or the letter in regard to samples and affidavit, as required by the specifications.

The bidder will state the price of each item or article contained in the specifications or schedules herein contained or hereto annexed, per foot, yard or other unit of measure or article, by which the bid will be tested. Each contract, if awarded, will be awarded for the whole work at a lump sum.

Blank forms may be had and the plans and drawings may be seen at the office of the Commissioner of Public Works, Bureau of Highways, Room 2124, Municipal Building, Manhattan.

MARCUS M. MARKS, President.
Dated, Dec. 1, 1917. d1,12
See General Instructions to Bidders on last page, last column, of the "City Record."

SEALED BIDS WILL BE RECEIVED BY the President of the Borough of Manhattan, at Room 2032, Municipal Building, Manhattan, until 2 p. m., on

WEDNESDAY, DECEMBER 12, 1917.
FOR THE ALTERATION TO RECEIVING BASINS AND CONSTRUCTION OF INLETS ON 38TH, 43RD, 44TH, 45TH AND 46TH STS. FROM 5TH AVE. TO 7TH AVE., TOGETHER WITH ALL WORK INCIDENTAL THERETO. (C. P. M. 48.)

The Engineer's estimate of the quantity and quality of the material,

Item 20. 138 linear feet of curb reset in concrete.

Item 21. 3,125 square feet of concrete sidewalk pavement laid.

Item 22. 1,100 square feet of flagstone sidewalk pavement redressed and relaid.

Item 23. 150 square feet of flagstone sidewalk pavement furnished and laid.

Item 24. 219 square yards of restoration of permanent roadway pavement, all kinds.

Item 25. 1,000 feet B. M. of timber and planing for bracing and sheeting.

The time allowed for alteration to receiving basins and construction of inlets will be forty (40) consecutive working days.

The amount of security required will be Forty-five Hundred Dollars (\$4,500), and the amount of deposit accompanying the bid will be five per cent. (5%) of the amount of security.

The bidder will state the price for each item or article contained in the specifications or schedules herein contained or hereto annexed, per foot, yard, or other unit of measure or article by which the bid will be tested. The contract, if awarded, will be awarded for the whole work at a lump sum.

Blank forms may be had and the drawings, form of specification and contract may be seen at the offices of the Commissioner of Public Works, Bureau of Sewers, Room 2103, Municipal Building, Manhattan.

MARCUS M. MARKS, President.

Dated, Dec. 1, 1917. d1,12

See General Instructions to Bidders on last page, last column, of the "City Record."

BOARD OF ASSESSORS.

Completion of Assessments.

PUBLIC NOTICE IS HEREBY GIVEN TO the owner or owners of all houses and lots, improved and unimproved lands affected thereby, that the following proposed assessments have been completed and are lodged in the office of the Board of Assessors for examination by all persons interested, viz.:

Borough of The Bronx.

5500. Sewers and appurtenances in Randall ave., from Metcalf ave. to Bronx River ave., and in Bronx River ave., from Randall ave. to Damis ave. Affecting Blocks 3514, 3515, 3543 to 3550, 3581 to 3587, 3621 to 3628, 3646 to 3653, 3708 to 3715, 3734 to 3740, 3769 to 3774, 3861, 3862 and 3863.

5819. Sewer and appurtenances in Merriam ave., between Ogden ave. and W. 170th st. Affecting Blocks 2529, 2531 and 2532.

Borough of Queens.

5793. Sewer and appurtenances in Hancock st., from Paynter ave. to crown about 220 feet northerly, First Ward. Affecting Blocks 147 and 148.

Borough of Richmond.

5807. Sewer in Cunard pl., from Richmond rd. to Cedar Terrace, Second Ward. Affecting Blocks 624 and 625.

Borough of Brooklyn.

5655. Paving, curbing and flagging Avenue J, between Gravesend ave. and 22nd ave. Affecting Blocks 6514 to 6517, 6524, 6525 and 6526.

5717. Regulating and grading the sidewalk space and laying sidewalks on Washington ave., from Lincoln rd. to Malbone st.; Franklin ave., east side, from Washington ave. to Malbone st.; and Liberty ave., south side, between Milford st. and Logan st. Affecting Blocks 1197, 1198, 1313, 1318, 1327 and 4189.

5736. Regulating, grading, curbing, flagging and paving E. 40th st., from Avenue I to the new street located about 665 feet northerly, together with a list of awards for damages caused by a change of grade. Affecting Blocks 7743, 7744, 7765 and 7766.

5739. Paving Junius st., from Sutter ave. to Belmont ave. Affecting Blocks 3746 and 3747.

5743. Regulating, grading, curbing and paving 68th st., between Fort Hamilton ave. and 10th ave. Affecting Blocks 5764 and 5771.

All persons whose interests are affected by the above named proposed assessments, and who are opposed to the same, or either of them, are requested to present their objections in writing to the Board of Assessors, Room 809, Municipal Building, Manhattan, New York, on or before Wednesday, Dec. 26, 1917, at 10 a. m., at which time and place the said objections will be heard and testimony received in reference thereto.

WILLIAM C. ORMOND, JACOB I. LESSER, ST. GEORGE B. TUCKER, Board of Assessors. Nov. 24, 1917. n24,d6

DEPARTMENT OF EDUCATION.

Auction Sale.

THE DEPARTMENT OF EDUCATION WILL sell at old P. S. 125, at 180 Wooster st., Manhattan, at 10 a. m., and at Storehouse at 34 1/2 E. 12th st., Manhattan, at 11.30 a. m., at Annex to P. S. 10, Bronx, St. Peter's and St. Paul's Schoolhouse, Brook Ave., 159th and 160th sts., Bronx, at 3 p. m., on

WEDNESDAY, DECEMBER 5, 1917.

THE FOLLOWING LOTS OF OLD STYLE SCHOOL FURNITURE, ETC., AS HEREIN-AFTER MENTIONED:

Lot No. 1—Top floor, northeast corner room, 53 old chairs; southeast corner room, 176 pieces single non-adjustable desks and seats, fronts and rears.

Lot No. 2—Northeast corner room, 3d floor, 20 non-adjustable desks and seats and a quantity of broken stools and chairs; also in center room in front, 3d floor, 50 old drawing easels, 35 single non-adjustable desks and seats, 7 fronts, 7 rears, etc.

Lot No. 3—Main room, 2d floor, and center room front, same floor, about 665 pieces double desks and seats, fronts and rears, various sizes.

Lot No. 4—Main room, ground floor, north side, about 170 pieces double desks and seats.

Lot No. 5—Main room, ground floor southeast corner, quantity of miscellaneous articles of furniture, such as old tables, cabinets, cases, broken chairs, lumber, etc.

Lot No. 6—Ground floor, main room front and two wing rooms front, north and south, about 200 rolling doors, etc. This also includes 4 large doors in outside area of building.

Lot No. 7—All iron castings, old broken desks and seats, wood, etc., in both north and south yards of building.

Lot No. 8—Quantity of old gymnasium apparatus in northwest corner room, second floor.

Storehouse, 34 1/2 E. 12th St., Manhattan.

Lot No. 1—Main room, top floor, about 250 pieces double desks and seats, fronts and rears.

Lot No. 2—In room on second floor east, quantity of solid cast bronze castings, also quantity of lead weights.

Note—This material will be sold by the pound to the highest bidder, the weighing of same to be done by the Department of Education at time of removal.

Answer to P. S. 10, St. Peter's and St. Paul's Schoolhouse, Brook Ave. 159th and 160th Sts., Bronx.

Lot No. 1—Room 301, 6 No. 3 rear seats, 14 No. 3 desks and seats, 30 No. 4 desks and seats, 6 No. 4 front desks (oak, 20 inches), Room 302, 6 No. 3 rear seats, 17 No. 3 desks and seats, 12 No. 4 desks and seats, 6 No. 4 front desks (cherry, 20 inches). Room 303, 6 No. 3 rear seats, 14 No. 3 desks and seats, 30 No. 4 desks and seats, 6 No. front desks (cherry, 20

inches). Materials in Rooms 301, 302 and 303 are to be sold collectively.

Lot No. 2—Room 301, slate blackboard on wall, 19 feet by 3 feet 6 inches; Room 302, slate blackboard on wall, 19 feet by 3 feet 6 inches; Room 303, slate blackboard on wall, 21 feet by 3 feet 6 inches. Slate in Rooms 301, 302 and 303 to be sold collectively.

The wood tiering strips on which the upper rows of pupils' desks and seats now rest are not included in the sale, but are to remain the property of the City and left on premises. This applies to Storehouses at 180 Wooster st., Manhattan, and 34 1/2 E. 12th st., Manhattan.

Cash payment must be made at the time and place of sale by the successful bidder, in addition to submitting a cash deposit of \$10 on each lot to insure the prompt removal within the time stated. Said deposit to be returned to the purchaser upon the satisfactory and complete removal from the premises of all articles purchased.

All lots sold at 180 Wooster st. must be removed from the premises within three (3) days from date of sale. Lots at 34 1/2 E. 12th st., Manhattan, and at Annex to P. S. 10, Bronx, shall be removed within ten (10) days from date of sale.

No dismantling of materials to be done in buildings.

The City will not be responsible for loss or damage of said materials between the time of sale and the time of removal.

All property shall be sold "as is," and if the purchaser at said sale shall fail to remove same within the number of days given from date of sale, said purchaser will be deemed to have abandoned the property and to have forfeited all claims to ownership thereof, and the deposit made by him on each lot, together with the purchase price paid at the sale, shall become the property of the City of New York, by way of liquidated damages, and the Department of Education shall have the right to resell the property for the benefit of the City and to retain the proceeds of such resale.

The Board of Education reserves the right to reject bids on any or all lots and to return to such bidder within five (5) days from date of sale the money paid on such bids if the Board should deem it to the interest of the City so to do.

C. B. J. SNYDER, Superintendent of School Buildings. Dated, Nov. 22, 1917. n22,d5

Proposals.

SEALED BIDS WILL BE RECEIVED BY the Superintendent of School Supplies, at the office of the Department of Education, Park ave. and 59th st., Manhattan, until 11 a. m., on

FRIDAY, DECEMBER 14, 1917.

FOR PACKING, CARRYING, LOADING, CARTING, DELIVERING, TRANSFERRING, RETRANSFERRING, RETURNING, ETC., SCHOOL SUPPLIES TO THE SCHOOLS, PLAYGROUNDS, RECREATION CENTRES, DEPOSITORIES, ETC., OF THE CITY OF NEW YORK, IN THE BOROUGH OF MANHATTAN, THE BOROUGH OF BROOKLYN, QUEENS AND RICHMOND, FOR THE YEAR ENDING DEC. 31, 1918.

The estimated value of the supplies to be packed, delivered, etc., under Item No. 1 or Item No. 7, is \$1,600,000.

Supplies are to be delivered in baskets and packages to all schools in the City of New York, located in the Boroughs of Manhattan, The Bronx, Brooklyn, Queens and Richmond, at the time and in the manner and in such quantities as may be required.

All supplies must be delivered to the various floors and rooms of the various school buildings, must be unpacked and assorted so that Principal and representatives may check same intelligently and itemized receipt presented the day of delivery, if possible, but not later than 9 a. m. on the day following.

Contractor will be required, when supplies are to be transferred from one school to another, to pack supplies in said school, transfer same and unpack them at the schools or schools where they are delivered.

The time for the completion and performance of the contract is from Jan. 1, 1918, to Dec. 31, 1918, inclusive.

The amount of security required for the faithful performance of the contract is: For Item No. 1 or No. 7, \$15,000; for extra trucks or auto trucks under the other items, \$250 for each item.

No bid will be considered unless it is accompanied by a deposit. Such deposit shall be in an amount not less than five per cent. (5%) of the total amount of the security required.

The bidder will write out the amount of his bid, in addition to inserting the same in figures. Award of contract, if made, will be made to the lowest bidder on each item, who proves to the satisfaction of the Committee on Supplies that he can do the work.

Bids must be submitted in duplicate, each in a separate envelope.

Blank forms and further information may be obtained in the office of the Superintendent of School Supplies, Board of Education, Park ave. and 59th st., Manhattan.

PATRICK JONES, Superintendent of School Supplies. Dated, Dec. 3, 1917. d3,14

See General Instructions to Bidders on last page, last column, of the "City Record."

SEALED BIDS WILL BE RECEIVED BY the Superintendent of School Buildings at the office of the Department of Education, Park ave. and 59th st., Manhattan, until 11 a. m., on

MONDAY, DECEMBER 10, 1917.

Borough of Brooklyn.

FOR REPAIRS AND ALTERATIONS, MADE NECESSARY BY RECENT FIRE, ITEM 1. REPAIRS AND ELECTRICAL WORK, ETC.; ITEM 2. SANITARY WORK, ETC.; AT COMMERCIAL HIGH SCHOOL, ALBANY AVE., BERGEN AND DEAN STS., BOROUGH OF BROOKLYN.

The time allowed to complete the work on each item will be sixty (60) consecutive working days, as provided in the contract.

The amount of security required is as follows:

Item 1, \$1,800; Item 2, \$600.

The deposit accompanying bid on each item shall be five per cent. of the amount of security.

A separate bid must be submitted for each item and separate awards will be made thereon.

FOR ITEM 1. GENERAL CONSTRUCTION: ITEM 2. PLUMBING AND DRAINAGE; ITEM 3. HEATING AND VENTILATING; ITEM 4. ELECTRICAL WORK, OF A PORTABLE SCHOOL BUILDING ON THE NORTHERLY SIDE OF MERMAID AVE., BETWEEN W. 31ST AND W. 32ND STS., AS ANNEX TO PUBLIC SCHOOL 80, BOROUGH OF BROOKLYN.

The time allowed to complete the whole work on each item will be as follows:

Item 1, ninety (90) consecutive working days; Item 2, ninety (90) consecutive working days; Item 3, ninety (90) consecutive working days; Item 4, ninety (90) consecutive working days, as provided in the contract.

The amount of security required is as follows:

Item 1, \$4,000; Item 2, \$1,000; Item 3, \$800; Item 4, \$200.

The deposit accompanying bid on each item shall be five per cent. of the amount of security.

A separate bid must be submitted for each item and separate awards will be made thereon.

Blank forms, plans and specifications may be obtained or seen at the office of the Superintendent, at Estimating Room, 9th floor, Hall of the Board of Education, Park ave. and 59th st., Manhattan, and also at Branch Office, 131 Livingston st., Brooklyn.

C. B. J. SNYDER, Superintendent of School Buildings. Dated, Nov. 27, 1917. n27,d10

See General Instructions to Bidders on last page, last column, of the "City Record."

SEALED BIDS WILL BE RECEIVED BY the Superintendent of School Supplies, at the office of the Department of Education, Park ave. and 59th st., Manhattan, until 11 a. m., on

WEDNESDAY, DECEMBER 5, 1917.

FOR FURNISHING AND DELIVERING DIRECT TO EACH SCHOOL, SUPPLIES FOR THE LUNCH KITCHENS OF THE CITY OF NEW YORK.

The time for the delivering of the articles, materials and supplies and the performance of the contract is by or before Dec. 31, 1917.

The amount of security required for the faithful performance of the contract is thirty per cent. (30%) of the amount of the contract.

No bid will be considered unless it is accompanied by a deposit. Such deposit shall be in an amount not less than one and one-half per cent. (1 1/2%) of the total amount of the bid.

The bidder will state the price of each item or article contained in the specifications, by which the bids will be tested.

Awards, if made, will be made to the lowest bidder on each item whose sample is equal to the Board sample submitted for inspection or referred to by catalogue number. The said reference is made only as a means of briefly describing the articles called for.

Delivery will be required to be made at the time and in the manner and in such quantities as may be directed.

Bids must be submitted in duplicate, each in a separate envelope.

Blank forms and further information may be obtained at the office of the Superintendent of School Supplies, Board of Education, Park ave. and 59th st., Manhattan.

PATRICK JONES, Superintendent of School Supplies. Dated, Nov. 22, 1917. n22,d5

See General Instructions to Bidders on last page, last column, of the "City Record."

SEALED BIDS WILL BE RECEIVED BY the Superintendent of School Supplies, at the office of the Department of Education, Park ave. and 59th st., Manhattan, until 11 a. m., on

WEDNESDAY, DECEMBER 5, 1917.

FOR FURNISHING AND DELIVERING PRINTED SUPPLIES FOR THE DEPARTMENT OF EDUCATION OF THE CITY OF NEW YORK.

The time for the delivery of the work is thirty (30) consecutive calendar days, exclusive of Sundays and holidays.

The amount of security required for the faithful performance of the contract is thirty per cent. (30%) of the amount of the contract.

No bid will be considered unless it is accompanied by a deposit. Such deposit shall be in an amount not less than one and one-half per cent. (1 1/2%) of the total amount of the bid.

The bidder shall state the price of each item or article contained in the specifications or schedules by which the bids will be tested.

Award, if made, will be made to the lowest bidder.

Delivery will be required to be made at the time and in the manner and in such quantities as may be directed.

Bids must be submitted in duplicate, each in a separate envelope.

Blank forms and further information may be obtained at the office of the Superintendent of School Supplies, Park ave. and 59th st., Manhattan.

PATRICK JONES, Superintendent of School Supplies. Dated, Nov. 22, 1917. n22,d5

See General Instructions to Bidders on last page, last column, of the "City Record."

BELLEVUE AND ALLIED HOSPITALS, DEPARTMENT OF PUBLIC CHARITIES AND DEPARTMENT OF HEALTH.

Proposals.

SEALED BIDS WILL BE RECEIVED BY the Bellevue and Allied Hospitals and the Departments of Public Charities and Health, at the office of the Central Purchase Committee, Room 1220, Municipal Building, Manhattan, until 12.30 p. m., on

THURSDAY, DECEMBER 13, 1917.

FOR FURNISHING AND DELIVERING FISH, OYSTERS AND CLAMS.

The time for the performance of the contract is on or before June 30, 1918, as stated in the schedule.

The amount of security required is thirty per cent. of the contract amount awarded. No bid shall be considered unless it is accompanied by a deposit. Such deposit shall be in an amount not less than one and one-half per cent. of the total amount of the bid.

The bidder will state the price per unit, as called for in the schedules of quantities and prices, by which the bids will be tested. The extensions must be made and footed up, as the bids will be read from the total and awards, if made, made to the lowest bidder on each item or class, as stated in the schedules.

Bids must be submitted in duplicate, each copy in a separate envelope. No bid will be accepted unless this provision is complied with.

Specifications referred to in the schedules may be had upon application at the office of the Bureau of Contract Supervision, Room 1327 Municipal Building, Manhattan.

Blank forms and further information may be obtained at the office of the Central Purchase Committee, 12th floor, Municipal Building, Manhattan.

DEPARTMENT OF PUBLIC CHARITIES, JOHN A. KINGSBURY, Commissioner.

DEPARTMENT OF HEALTH, HAVEN EMMERSON, M. D., Commissioner.

BELLEVUE AND ALLIED HOSPITALS, JOHN W. BRANNAN, M. D., President. d1,13

See General Instructions to Bidders on last page, last column, of the "City Record," except for the address of the office for receiving and opening bids.

DEPARTMENT OF PARKS.

Proposals.

SEALED BIDS WILL BE RECEIVED BY the Park Board, at the office of the Department of Parks, Municipal Building, Manhattan, until 3 p. m., on

THURSDAY, DECEMBER 6, 1917.

Borough of Manhattan.

FOR ALL LABOR AND MATERIALS NECESSARY AND REQUIRED FOR FURNISHING AND ERECTING HIGH WIRE MESH FENCES AND THREE-RAIL GAS-PIPE FENCES IN THE PLAYGROUND ON THE WEST SIDE OF 1ST AVE., BETWEEN 67TH AND 68TH STS., IN THE BOROUGH OF MANHATTAN.

The time allowed for the completion of the

whole work will be seventy-five consecutive working days.

The amount of the security required is Twenty-five Hundred Dollars (\$2,500).

Certified check or cash in the sum of One Hundred Twenty-five Dollars must accompany bid.

Blank forms and other information may be obtained at the office of the Department of Parks, Manhattan, Room 1004, Municipal Building, Manhattan.

The bids will be compared and the contract awarded at a lump or aggregate sum.

ROBERT VOLVENTINE, President; RAYMOND V. INGERSOLL, THOMAS W. WHITLEY, JOHN E. WEIER, Commissioners of Parks. n24,d6

See General Instructions to Bidders on last page, last column, of the "City Record."

SEALED BIDS WILL BE RECEIVED BY the Park Board at the office of the Department of Parks, Municipal Building, Manhattan, until 3 p. m., on

THURSDAY, DECEMBER 6, 1917.

Borough of Brooklyn.

FOR FURNISHING ALL LABOR AND MATERIALS NECESSARY OR REQUIRED FOR THE COMPLETION OF THE ABANDONED CONTRACT OF THE M. DI MENNA CONSTRUCTION COMPANY, FOR CONSTRUCTING CONCRETE RETAINING WALL ALONG THE NORTH PROPERTY LINE OF BUSHWICK PLAYGROUND, SITUATED ON PUTNAM AVE., BETWEEN KNICKERBOCKER AND IRVING AVES., BOROUGH OF BROOKLYN.

The amount of security required is One Thousand Dollars (\$1,000).

The time allowed to complete the work will be twenty-five (25) consecutive working days.

Certified check or cash in the sum of Fifty Dollars (\$50) must accompany bid.

Blank forms and other information may be obtained at the office of the Department of Parks, Brooklyn, Litchfield Mansion, Prospect Park, West and 5th st., Prospect Park, Brooklyn.

The bids will be compared and the contract awarded at a lump or aggregate sum.

ROBERT VOLVENTINE, President; RAYMOND V. INGERSOLL, THOMAS W. WHITLEY, JOHN E. WEIER, Commissioners of Parks. n23,d6

See General Instructions to Bidders on last page, last column, of the "City Record."

BELLEVUE AND ALLIED HOSPITALS, DEPARTMENTS OF PUBLIC CHARITIES, CORRECTION AND HEALTH.

Proposals.

SEALED BIDS WILL BE RECEIVED BY the Departments of Public Charities, Correction and Health and Bellevue and Allied Hospitals, at the office of the Central Purchase Committee, Room 1220, Municipal Building, Manhattan, until 12.30 p. m., on

THURSDAY, DECEMBER 13, 1917.

FOR FURNISHING AND DELIVERING BUTTER, CHEESE, BREAD AND ROLLS.

The time for the performance of the contract is on or before March 31, 1918.

The amount of security required is thirty per cent. of the contract amount awarded. No bid shall be considered unless it is accompanied by a deposit. Such deposit shall be in an amount not less than one and one-half per cent. of the total amount of the bid.

The bidder will state the price per unit, as called for in the schedules of quantities and prices, by which the bids will be tested. The extensions must be made and footed up, as the bids will be read from the total and awards, if made, made to the lowest bidder on each item or class, as stated in the schedules.

Bids must be submitted in duplicate, each copy in a separate envelope. No bid will be accepted unless this provision is complied with.

Specifications referred to in the schedule may be had upon application at the office of the Bureau of Contract Supervision, Room 1327 Municipal Building, Manhattan.

Blank forms and further information may be obtained at the office of the Central Purchase Committee, 12th floor, Municipal Building, Manhattan.

The time for the performance of the contract is on or before March 31, 1918.

The amount of security required is thirty per cent. of the contract amount awarded. No bid shall be considered unless it is accompanied by a deposit. Such deposit shall be in an amount not less than one and one-half per cent. of the total amount of the bid.

The bidder will state the price per unit, as called for in the schedules of quantities and prices, by which the bids will be tested. The extensions must be made and footed up, as the bids will be read from the total and awards, if made, made to the lowest bidder on each item or class, as stated in the schedules.

Bids must be submitted in duplicate, each copy in a separate envelope. No bid will be accepted unless this provision is complied with.

Specifications referred to in the schedules may be had upon application at the office of the Bureau of Contract Supervision, Room 1327, Municipal Building.

Blank forms and further information may be obtained at the office of the Central Purchase Committee, 12th floor, Municipal Building, Manhattan.

BELLEVUE AND ALLIED HOSPITALS.
JOHN W. BRANNAN, M. D., President.
DEPARTMENT OF PUBLIC CHARITIES,
JOHN A. KINGSBURY, Commissioner.
DEPARTMENT OF HEALTH, HAVEN EMERSON, M. D., Commissioner.
DEPARTMENT OF CORRECTION, BURDETTE G. LEWIS, Commissioner. n27,d10

See General Instructions to Bidders on last page, last column, of the "City Record," except for the address of the office for receiving and opening bids.

SEALED BIDS WILL BE RECEIVED BY Bellevue and Allied Hospitals and the Departments of Public Charities, Correction and Health, at the office of the Central Purchase Committee, Room 1220 Municipal Building, Manhattan, until 12.30 p. m., on

MONDAY, DECEMBER 10, 1917.
FOR FURNISHING AND DELIVERING MILK AND CREAM.

The time for the performance of the contract is on or before March 31, 1918.

The amount of security required is thirty per cent. of the contract amount awarded. No bid shall be considered unless it is accompanied by a deposit. Such deposit shall be in an amount not less than one and one-half per cent. of the total amount of the bid.

The bidder will state the price per unit, as called for in the schedules of quantities and prices, by which the bids will be tested. The extensions must be made and footed up, as the bids will be read from the total and awards, if made, made to the lowest bidder on each item or class, as stated in the schedules.

Bids must be submitted in duplicate, each copy in a separate envelope. No bid will be accepted unless this provision is complied with.

Specifications referred to in the schedules may be had upon application at the office of the Bureau of Contract Supervision, Room 1327, Municipal Building.

Blank forms and further information may be obtained at the office of the Central Purchase Committee, 12th floor, Municipal Building, Manhattan.

BELLEVUE AND ALLIED HOSPITALS.
JOHN W. BRANNAN, M. D., President.
DEPARTMENT OF PUBLIC CHARITIES,
JOHN A. KINGSBURY, Commissioner.
DEPARTMENT OF HEALTH, HAVEN EMERSON, M. D., Commissioner.
DEPARTMENT OF CORRECTION, BURDETTE G. LEWIS, Commissioner. n27,d10

See General Instructions to Bidders on last page, last column, of the "City Record," except for the address of the office for receiving and opening bids.

SEALED BIDS WILL BE RECEIVED BY Bellevue and Allied Hospitals and the Departments of Public Charities, Correction and Health, at the office of the Central Purchase Committee, Room 1220 Municipal Building, Manhattan, until 12.30 p. m., on

MONDAY, DECEMBER 10, 1917.
FOR FURNISHING AND DELIVERING EGGS.

The time for the performance of the contract is on or before March 31, 1918.

The amount of security required is thirty per cent. of the contract amount awarded. No bid shall be considered unless it is accompanied by a deposit. Such deposit shall be in an amount not less than one and one-half per cent. of the total amount of the bid.

The bidder will state the price per unit, as called for in the schedules of quantities and prices, by which the bids will be tested. The extensions must be made and footed up, as the bids will be read from the total and awards, if made, made to the lowest bidder on each item or class, as stated in the schedules.

Bids must be submitted in duplicate, each copy in a separate envelope. No bid will be accepted unless this provision is complied with.

Specifications referred to in the schedules may be had upon application at the office of the Bureau of Contract Supervision, Room 1327, Municipal Building.

Blank forms and further information may be obtained at the office of the Central Purchase Committee, 12th floor, Municipal Building, Manhattan.

BELLEVUE AND ALLIED HOSPITALS.
JOHN W. BRANNAN, M. D., President.
DEPARTMENT OF PUBLIC CHARITIES,
JOHN A. KINGSBURY, Commissioner.
DEPARTMENT OF HEALTH, HAVEN EMERSON, M. D., Commissioner.
DEPARTMENT OF CORRECTION, BURDETTE G. LEWIS, Commissioner. n27,d10

See General Instructions to Bidders on last page, last column, of the "City Record," except for the address of the office for receiving and opening bids.

SEALED BIDS WILL BE RECEIVED BY Bellevue and Allied Hospitals and the Departments of Public Charities, Correction and Health, at the office of the Central Purchase Committee, Room 1220 Municipal Building, Manhattan, until 12.30 p. m., on

MONDAY, DECEMBER 10, 1917.
FOR FURNISHING AND DELIVERING MEATS AND POULTRY.

The time for the performance of the contract is on or before March 31, 1918.

The amount of security required is thirty per cent. of the contract amount awarded. No bid shall be considered unless it is accompanied by a deposit. Such deposit shall be in an amount not less than one and one-half per cent. of the total amount of the bid.

The bidder will state the price per unit, as called for in the schedules of quantities and prices, by which the bids will be tested. The extensions must be made and footed up, as the bids will be read from the total and awards, if made, made to the lowest bidder on each item or class, as stated in the schedules.

Bids must be submitted in duplicate, each copy in a separate envelope. No bid will be accepted unless this provision is complied with.

Specifications referred to in the schedules may be had upon application at the office of the Bureau of Contract Supervision, Room 1327, Municipal Building.

Blank forms and further information may be obtained at the office of the Central Purchase Committee, 12th floor, Municipal Building, Manhattan.

BELLEVUE AND ALLIED HOSPITALS.
JOHN W. BRANNAN, M. D., President.
DEPARTMENT OF PUBLIC CHARITIES,
JOHN A. KINGSBURY, Commissioner.
DEPARTMENT OF HEALTH, HAVEN EMERSON, M. D., Commissioner.
DEPARTMENT OF CORRECTION, BURDETTE G. LEWIS, Commissioner. n27,d10

See General Instructions to Bidders on last page, last column, of the "City Record," except for the address of the office for receiving and opening bids.

SEALED BIDS WILL BE RECEIVED BY Bellevue and Allied Hospitals and the Departments of Public Charities, Correction and Health, at the office of the Central Purchase Committee, Room 1220 Municipal Building, Manhattan, until 12.30 p. m., on

MONDAY, DECEMBER 10, 1917.
FOR FURNISHING AND DELIVERING FLOUR.

The time for the performance of the contract is on or before March 31, 1918.

The amount of security required is thirty per cent. of the contract amount awarded. No bid shall be considered unless it is accompanied by a deposit. Such deposit shall be in an amount not less than one and one-half per cent. of the total amount of the bid.

The bidder will state the price per unit, as called for in the schedules of quantities and prices, by which the bids will be tested. The extensions must be made and footed up, as the bids will be read from the total and awards, if made, made to the lowest bidder on each item or class, as stated in the schedules.

Bids must be submitted in duplicate, each copy in a separate envelope. No bid will be accepted unless this provision is complied with.

Specifications referred to in the schedules may be had upon application at the office of the Bureau of Contract Supervision, Room 1327, Municipal Building.

Blank forms and further information may be obtained at the office of the Central Purchase Committee, 12th floor, Municipal Building, Manhattan.

BELLEVUE AND ALLIED HOSPITALS.
JOHN W. BRANNAN, M. D., President.
DEPARTMENT OF PUBLIC CHARITIES,
JOHN A. KINGSBURY, Commissioner.
DEPARTMENT OF HEALTH, HAVEN EMERSON, M. D., Commissioner.
DEPARTMENT OF CORRECTION, BURDETTE G. LEWIS, Commissioner. n27,d10

See General Instructions to Bidders on last page, last column, of the "City Record," except for the address of the office for receiving and opening bids.

SUPREME COURT—FIRST DEPARTMENT.

Application for Appointment of Commissioners.

In the Matter of the Application of the Corporation Counsel of The City of New York for the appointment of Commissioners of Estimate and Assessment to ascertain and determine the compensation which should justly be made to Emily C. Martens and Frederick F. Martens by reason of the closing and discontinuance of REID'S MILL LANE, in the Borough of the Bronx, City of New York.

NOTICE IS HEREBY GIVEN, PURSUANT to Chapter 1006 of the Laws of 1895, that it is the intention of the Corporation Counsel of The City of New York, in behalf of The City of New York, to make application to the Supreme Court of the State of New York, First Judicial District, at a Special Term, Part III thereof, to be held in and for the County of New York, at the County Court House in the Borough of Manhattan, in the City of New York, on the 17th day of December, 1917, at the opening of the Court on that day, or as soon thereafter as counsel can be heard thereon, for an order empowering the Commissioners heretofore appointed in the above entitled proceeding to ascertain and determine the compensation, if any (in all cases where such compensation has not been heretofore ascertained and determined), which should justly be made and legally awarded pursuant to the said Chapter 1006 of the Laws of 1895, to all owners, parties and persons interested in the lands, tenements, hereditaments, premises, rights, easements, or interests taken, affected, damaged, extinguished or destroyed by and in consequence of the abandonment, discontinuance and closing of parts of Bear Swamp Road, which premises are more particularly described as follows:

Parcel "A."
Beginning at a point in the southern line of Brady avenue, distant 13.17 feet easterly from the intersection of said line and the eastern line of Bronx Park East; thence easterly along said southern line of Brady avenue 52.87 feet; thence southerly, deflecting 64° 29' 00", to the right 35.71 feet; thence still southerly, deflecting 8° 57' 10" to the right 120.26 feet to the northeastern line of Bronx Park East; thence northerly along said northeastern line of Bronx Park East 81.16 feet; thence northerly, deflecting 35° 11' 02" to the right 15.90 feet; thence still northerly 89.01 feet to the point of beginning.

Parcel "B."
Beginning at a point in the eastern line of Bronx Park East, distant 330.98 feet northerly from the intersection of said line and the northern line of Brady avenue; thence northerly along said eastern line of Bronx Park East 168.93 feet; thence southerly, deflecting 150° 41' 55" to the right 64.03 feet; thence southerly, curving to the right on the arc of a circle of 220.82 feet radius tangent to the preceding course 110.42 feet; thence still southerly tangent to the preceding course 47.21 feet; thence northerly, deflecting 105° 56' 47" to the left 36.04 feet; thence southerly, deflecting 110° 02' 00" to the right 37.21 feet; thence still southerly, deflecting 9° 51' 00" to the right 128.54 feet; thence still southerly, deflecting 10° 24' 00" to the left 40.38 feet; thence still southerly, deflecting 2° 29' 00" to the left 117.04 feet to northern line of Brady avenue; thence westerly along said northern line of Brady avenue 52.87 feet; thence northerly, deflecting 73° 07' 32" to the right 51.22 feet; thence still northerly, deflecting 3° 19' 00" to the right 114.01 feet; thence still northerly, deflecting 5° 49' 00" to the left 131.01 feet; thence northerly 38.98 feet to the point of beginning.

Parcel "C."

Beginning at a point in the eastern line of Bronx Park East distant 812.30 feet northerly from the intersection of said line and the northern line of Brady avenue; thence northerly along said eastern line of Bronx Park East 145.80 feet; thence still northerly, deflecting 9° 40' 30" to the right 78.31 feet; thence still northerly, deflecting 11° 45' 40" to the left 88.53 feet to the southern line of Embric place; thence easterly along said southern line of Embric place 45.67 feet; thence southerly, deflecting 73° 26' 46.3" to the right 159.41 feet; thence still southerly, deflecting 19° 56' 30" to the right 110.51 feet; thence still southerly 38.37 feet to the point of beginning.

Parcel "D."

Beginning at a point in the eastern line of Bronx Park East, distant 42.51 feet northerly from the intersection of said line and the northern line of Embric place; thence northerly along said eastern line of Bronx Park East 46.27 feet to the southeastern line of Boston road; thence northerly along said southeastern line of Boston road 273.401 feet to the southern line of Pelham Parkway South; thence easterly along said southern line of Pelham Parkway South 1.08 feet; thence southerly, deflecting 114° 57' 41.3" to the right 27.90 feet; thence still southerly, deflecting 0° 25' 11" to the left 210.37 feet; thence southerly, deflecting 36° 34' 04" to the left 103.80 feet to the northern line of Embric place; thence westerly along said northern line of Embric place 48.52 feet; thence northerly, deflecting 71° 13' 42.1" to the right 53.26 feet; thence southerly 10.29 feet to the point of beginning.

The portions of streets closed are located in Blocks 4283, 4286 and 4317 of Section 15 of Land Map of the City of New York.
Dated, New York, December 5, 1917.
LAMAR HARDY, Corporation Counsel, Municipal Building, Borough of Manhattan, City of New York. d5,15

Blocks 5273, 5269 and 5266 of Section 17 of the Land Map of the City of New York.
Dated, New York, December 5, 1917.
LAMAR HARDY, Corporation Counsel, Municipal Building, Borough of Manhattan, City of New York. d5,15

Application.

In the Matter of the Application of The City of New York, relative to amending its application heretofore made and entitled:

"In the Matter of the Application of the City of New York relative to acquiring title wherever the same has not been heretofore acquired for the same purpose in fee, to the lands, tenements and hereditaments required for the opening and extending of WHITE PLAINS ROAD, from a point near Old Unionport road to a point near Thwaites place, and to the area between Bronx Park East and White Plains road, south of the northerly line of Bear Swamp road, which has not been heretofore legally acquired, in the Twenty-fourth Ward, Borough of The Bronx, City of New York."

—so as to empower the Commissioners of Estimate heretofore appointed therein to award compensation for damages caused by the closing and discontinuance of Bear Swamp road, in said Twenty-fourth Ward, Borough of The Bronx, City of New York, pursuant to Chapter 1006 of the Laws of 1895.

NOTICE IS HEREBY GIVEN THAT, PURSUANT to Section 14 of Chapter 1006 of the Laws of 1895, the Corporation Counsel of The City of New York, in behalf of The City of New York, will make application to the Supreme Court of the State of New York, First Judicial District, at a Special Term, Part III thereof, to be held at the County Court House of the County of New York, in the Borough of Manhattan, City of New York, on the 17th day of December, 1917, at the opening of the Court on that day, or as soon thereafter as Counsel can be heard thereon, for an order empowering the Commissioners heretofore appointed in the above entitled proceeding to ascertain and determine the compensation, if any (in all cases where such compensation has not been heretofore ascertained and determined), which should justly be made and legally awarded pursuant to the said Chapter 1006 of the Laws of 1895, to all owners, parties and persons interested in the lands, tenements, hereditaments, premises, rights, easements, or interests taken, affected, damaged, extinguished or destroyed by and in consequence of the abandonment, discontinuance and closing of parts of Bear Swamp road, which premises are more particularly described as follows:

Parcel "A."
Beginning at a point in the southern line of Brady avenue, distant 13.17 feet easterly from the intersection of said line and the eastern line of Bronx Park East; thence easterly along said southern line of Brady avenue 52.87 feet; thence southerly, deflecting 64° 29' 00", to the right 35.71 feet; thence still southerly, deflecting 8° 57' 10" to the right 120.26 feet to the northeastern line of Bronx Park East; thence northerly along said northeastern line of Bronx Park East 81.16 feet; thence northerly, deflecting 35° 11' 02" to the right 15.90 feet; thence still northerly 89.01 feet to the point of beginning.

Parcel "B."
Beginning at a point in the eastern line of Bronx Park East, distant 330.98 feet northerly from the intersection of said line and the northern line of Brady avenue; thence northerly along said eastern line of Bronx Park East 168.93 feet; thence southerly, deflecting 150° 41' 55" to the right 64.03 feet; thence southerly, curving to the right on the arc of a circle of 220.82 feet radius tangent to the preceding course 110.42 feet; thence still southerly tangent to the preceding course 47.21 feet; thence northerly, deflecting 105° 56' 47" to the left 36.04 feet; thence southerly, deflecting 110° 02' 00" to the right 37.21 feet; thence still southerly, deflecting 9° 51' 00" to the right 128.54 feet; thence still southerly, deflecting 10° 24' 00" to the left 40.38 feet; thence still southerly, deflecting 2° 29' 00" to the left 117.04 feet to northern line of Brady avenue; thence westerly along said northern line of Brady avenue 52.87 feet; thence northerly, deflecting 73° 07' 32" to the right 51.22 feet; thence still northerly, deflecting 3° 19' 00" to the right 114.01 feet; thence still northerly, deflecting 5° 49' 00" to the left 131.01 feet; thence northerly 38.98 feet to the point of beginning.

Parcel "C."
Beginning at a point in the eastern line of Bronx Park East distant 812.30 feet northerly from the intersection of said line and the northern line of Brady avenue; thence northerly along said eastern line of Bronx Park East 145.80 feet; thence still northerly, deflecting 9° 40' 30" to the right 78.31 feet; thence still northerly, deflecting 11° 45' 40" to the left 88.53 feet to the southern line of Embric place; thence easterly along said southern line of Embric place 45.67 feet; thence southerly, deflecting 73° 26' 46.3" to the right 159.41 feet; thence still southerly, deflecting 19° 56' 30" to the right 110.51 feet; thence still southerly 38.37 feet to the point of beginning.

Parcel "D."
Beginning at a point in the eastern line of Bronx Park East, distant 42.51 feet northerly from the intersection of said line and the northern line of Embric place; thence northerly along said eastern line of Bronx Park East 46.27 feet to the southeastern line of Boston road; thence northerly along said southeastern line of Boston road 273.401 feet to the southern line of Pelham Parkway South; thence easterly along said southern line of Pelham Parkway South 1.08 feet; thence southerly, deflecting 114° 57' 41.3" to the right 27.90 feet; thence still southerly, deflecting 0° 25' 11" to the left 210.37 feet; thence southerly, deflecting 36° 34' 04" to the left 103.80 feet to the northern line of Embric place; thence westerly along said northern line of Embric place 48.52 feet; thence northerly, deflecting 71° 13' 42.1" to the right 53.26 feet; thence southerly 10.29 feet to the point of beginning.

The portions of streets closed are located in Blocks 4283, 4286 and 4317 of Section 15 of Land Map of the City of New York.
Dated, New York, December 5, 1917.
LAMAR HARDY, Corporation Counsel, Municipal Building, Borough of Manhattan, City of New York. d5,15

Filing Preliminary Abstracts.

In the Matter of the Application of The City of New York, relative to amending its application heretofore made and entitled: "In the Matter of the Application of the Mayor, Aldermen and Commonality of The City of New York, relative to acquiring title, wherever the same has not been heretofore acquired, to the lands, tenements and hereditaments required for the purpose of opening CRESTON AVENUE (although not yet named by proper authority), from Tremont avenue to Minerva place, as the same has been heretofore laid out and designated as a first-class street or road in the 24th Ward of the City of New York," so as to empower the Commissioners of Estimate and Assessment heretofore appointed therein to award compensation for damages caused by the closing and discontinuance of MONROE AVENUE, MORRIS AVENUE, CAM-

ERON PLACE (Elizabeth street), AVENUE A and AVENUE B, in said 24th Ward, Borough of The Bronx, City of New York, pursuant to Chapter 1006 of the Laws of 1895, is hereby given to all persons interested in the above entitled proceeding, and to the owner or owners, occupant or occupants of all houses and lots and improved and unimproved lands affected thereby, and to all others whom it may concern, to wit:

First—That the undersigned, Commissioners of Estimate and Assessment, have completed their supplemental and amended estimate and assessment and that all persons interested in this proceeding, or in any of the lands, tenements and hereditaments and premises affected thereby, having any objection thereto, do file their said objections in writing, duly verified, with them at their office, Municipal Building, 15th floor, in the Borough of Manhattan, in The City of New York, on or before the 14th day of December, 1917, and that the said Commissioners will hear parties so objecting, and for that purpose will be in attendance at their said office on the 17th day of December, 1917, at 9.30 o'clock a. m.

Second—That the abstracts of said supplemental and amended estimate and assessment, together with the damage and benefit maps, and also all the affidavits, estimates, proofs and other documents used by the Commissioners of Estimate and Assessment in making the same, have been deposited in the Bureau of Street Openings in the Law Department of The City of New York, Municipal Building, 15th floor, in the Borough of Manhattan, in said City, there to remain until the 17th day of December, 1917.

Third—That the limits of the supplemental and amended assessment for benefit include all those lands, tenements and hereditaments and premises situate, lying and being in the Borough of the Bronx, in The City of New York, which, taken together, are bounded and described as follows, viz.:

"BEGINNING at a point formed by the intersection of the northerly line of Echo place with the northerly line of East Tremont avenue, running thence northwesterly along the northerly line of East Tremont avenue to its intersection with the middle line of the blocks between Walton avenue and Morris avenue; thence northerly along said last mentioned middle line to a point midway between East Burnside avenue and East 181st street; thence northwesterly and parallel to the southerly line of East 181st street to its intersection with the southerly line of Walton avenue; thence northerly along the southerly line of Walton avenue to its intersection with a line parallel to and distant one hundred (100) feet northerly from the northerly line of East 182nd street; thence southerly along said last mentioned parallel line to East 182nd street to its intersection with the middle line of the blocks between Walton avenue and Morris avenue; thence northerly along said middle line of the blocks between Walton avenue and Morris avenue to its intersection with a line parallel to and distant one hundred (100) feet northerly from the northerly line of East 183rd street; thence southerly along said parallel line to East 183rd street to its intersection with the westerly line of Ryer avenue; thence southerly along the westerly line of Ryer avenue to its intersection with the northerly line of East 181st street; thence westerly along the northerly line of East 181st street to its intersection with a line parallel to and distant one hundred (100) feet east of the easterly line of Anthony avenue; thence southerly along said last mentioned parallel line to Anthony avenue to its intersection with the northerly line of East 180th street; thence northwesterly along said northerly line of East 180th street to its intersection with the centre line of Anthony avenue; thence southerly along said centre line of Anthony avenue to its intersection with the easterly prolongation of the northerly line of Bush street; thence westerly along said last mentioned, easterly prolongation and northerly line of Bush street to its intersection with a line parallel to and distant one hundred and fifty (150) feet southerly from the southerly line of the Grand Boulevard and Concourse; thence southerly along said parallel line distant 150 feet southerly from the southerly line of the Grand Boulevard and Concourse to its intersection with the northerly line of Echo place; thence westerly along said northerly line of Echo place to the point or place of beginning; and also all that part of former Walnut street within the block bounded by East 173rd street, Morris avenue, Belmont street and Eden avenue, as all such lands, tenements and hereditaments and premises are more particularly shown upon our benefit maps, filed as aforesaid."

Fourth—That, provided there be no objection filed to said supplemental and amended abstracts, the final supplemental and amended report hereof will be presented for confirmation to the Supreme Court of the State of New York, First Department, at a Special Term thereof, Part III, to be held in the County Court House in the Borough of Manhattan, in The City of New York, on the 19th day of February, 1918, at the opening of the Court on that day.

Fifth—In case, however, objections are filed to the foregoing abstracts of estimate and assessment, the notice of motion to confirm the final supplemental and amended report hereof shall stand adjourned to the date to be hereafter specified in the notice provided in such cases to be given in relation to filing the final reports, pursuant to the provisions of the Greater New York Charter, and Chapter 1006 of the Laws of 1895.

Dated, New York, November 15, 1917.
JOHN DE WITT WARNER, Chairman;
PETER A. WALSH, BERNARD J. ISECKE,
Commissioners of Estimate and Assessment.
JOEL J. SQUIER, Clerk. n23,d11

Application to Court to Condemn Property.

In the Matter of the Application of The City of New York, relative to acquiring title, whenever the same has not been heretofore acquired for the same purpose in fee, to the real property required for the opening and extending of EMMET STREET, from Fordham road to the lands of St. Johns University, of the Twenty-fourth Ward, Borough of The Bronx, City of New York.

NOTICE IS HEREBY GIVEN THAT AN application will be made to the Supreme Court of the State of New York, First Judicial District, at a Special Term of said Court, held in and for the County of Bronx, at the County Court House in the Borough of The Bronx, in the City of New York, on the 14th day of December, 1917, at the opening of the Court on that day, or as soon thereafter as counsel can be heard thereon, to have the compensation which should justly be made to the respective owners of the real property proposed to be acquired for such improvement ascertained and determined by the Supreme Court without a jury, and to have the cost of such improvement assessed by the said Court, as hereinafter set forth, in accordance with the resolution of the Board of Estimate and Apportionment.

The nature and extent of the improvement hereby intended is the acquisition of title in fee by The City of New York, for the use of the public to the real property required for the opening and extending of Emmet street, from Fordham road to the lands of St. Johns Univer-

sity, in the Twenty-fourth Ward, Borough of The Bronx, City of New York. The real property, title to which is proposed to be acquired, is more particularly bounded and described as follows, to wit:

Beginning at a point in the northern line of Fordham road, distant 750.0 feet westerly from the intersection of said line and the western line of Hoffman street; thence westerly along said northern line of Fordham road 50.0 feet; thence northerly, deflecting $90^{\circ} 09' 58''$ to the right, 133.0 feet; thence easterly, deflecting $89^{\circ} 50' 02''$ to the right, 50.0 feet; thence southerly 133.0 feet to the point of beginning.

Emmet street is shown on Section 13 of the Final Maps and Profiles of the 23rd and 24th Wards, which section was filed in the office of the Commissioner of Street Improvements of the 23rd and 24th Wards of the City of New York on Oct. 31, 1895, in the office of the Register of the County of New York on Nov. 2, 1895, as Map No. 1061, and in the office of the Secretary of State of the State of New York on Nov. 2, 1895.

The land required for Emmet street is located in Block 3273, Section 12, of the Land Map of the City of New York.

The Board of Estimate and Apportionment, by a resolution adopted on the 16th day of February, 1917, determined that the whole cost and expense of this proceeding shall be assessed upon the property deemed to be benefited thereby, and that the area of assessment for benefit in this proceeding be fixed and determined to be as follows:

Bounded on the north by a line distant 233 feet northerly from and parallel with the northerly line of Fordham road, the said distance being measured at right angles to Fordham road; on the east by a line distant 100 feet easterly from and parallel with the easterly line of Emmet street and by the prolongation of the said line, the said distance being measured at right angles to Emmet street; on the south by the northerly line of Fordham road; and on the west by a line distant 50 feet westerly from and parallel with the westerly line of Emmet street and by the prolongation of the said line, the said distance being measured at right angles to Emmet street.

Dated, New York, December 3, 1917.
LAMAR HARDY, Corporation Counsel, Municipal Building, Borough of Manhattan, City of New York. d3,13

Notice to File Claims.

In the Matter of the Application of The City of New York, relative to acquiring title, whenever the same has not been heretofore acquired for the same purpose in fee, to the real property required for the opening and extending of TACOMA STREET, from St. Lawrence avenue to Beach avenue, in the Twenty-fourth Ward, Borough of The Bronx, City of New York.

NOTICE IS HEREBY GIVEN THAT BY AN order of the Supreme Court of the State of New York, First Judicial District, dated November 22, 1917, and duly entered and filed in the office of the Clerk of the County of Bronx on November 22, 1917, the application of The City of New York to have the compensation which should justly be made to the respective owners of the real property proposed to be taken in the above entitled proceeding ascertained and determined by the Supreme Court without a jury, and the cost of such improvement assessed by the Board of Estimate and Apportionment adopted on the 16th day of February, 1917, was granted.

NOTICE IS HEREBY FURTHER GIVEN that, pursuant to Section 1000 of the Greater New York Charter, as amended by Chapter 606 of the Laws of 1915, the map or survey of the land to be acquired in this proceeding has been duly filed in the office of the Clerk of the County of Bronx, and each and every party and person interested in the real property to be taken for the purpose of opening and extending of Tacoma street from St. Lawrence avenue to Beach avenue, in the 24th Ward, Borough of The Bronx, City of New York, having any claim or demand on account thereof, is hereby required to file his claim, duly verified, describing the real property which the claimant owns or in which he is interested, and his post-office address, with the Clerk of the County of Bronx, on or before the 10th day of December, 1917, and to serve on the Corporation Counsel of The City of New York, at his office, Room 1557, 15th floor, Municipal Building, Borough of Manhattan, City of New York, on or before the 10th day of December, 1917, a copy of such verified claim.

Dated, New York, November 27, 1917.
LAMAR HARDY, Corporation Counsel, Municipal Building, Borough of Manhattan, City of New York. n27,d8

In the Matter of the Application of The City of New York, relative to acquiring title, whenever the same has not been heretofore acquired for the same purpose in fee, to the real property required for the opening and extending of POPLAR STREET from Lurting avenue to Williamsbridge road, in the 24th Ward, Borough of The Bronx, City of New York.

NOTICE IS HEREBY GIVEN THAT BY AN order of the Supreme Court of the State of New York, First Judicial District, dated November 22, 1917, and duly entered and filed in the office of the Clerk of the County of Bronx on November 22nd, 1917, the application of The City of New York to have the compensation which should justly be made to the respective owners of the real property proposed to be taken in the above entitled proceeding ascertained and determined by the Supreme Court without a jury, and the cost of such improvement assessed by the Board of Estimate and Apportionment adopted on the 19th day of January, 1917, was granted.

NOTICE IS HEREBY FURTHER GIVEN that, pursuant to Section 1000 of the Greater New York Charter, as amended by Chapter 606 of the Laws of 1915, the map or survey of the land to be acquired in this proceeding has been duly filed in the office of the Clerk of the County of Bronx, and each and every party and person interested in the real property to be taken for the purpose of opening and extending of Poplar street from Lurting avenue to Williamsbridge road, in the 24th Ward, Borough of The Bronx, City of New York, having any claim or demand on account thereof, is hereby required to file his claim, duly verified, describing the real property which the claimant owns or in which he is interested, and his post office address, with the Clerk of the County of Bronx, on or before the 10th day of December, 1917, and to serve on the Corporation Counsel of The City of New York, at his office, Room 1557, 15th floor, Municipal Building, Borough of Manhattan, City of New York, on or before the 10th day of December, 1917, a copy of such verified claim.

Dated, New York, November 27, 1917.
LAMAR HARDY, Corporation Counsel, Municipal Building, Borough of Manhattan, City of New York. n27,d8

SUPREME COURT—SECOND DEPARTMENT.

Filing Bills of Costs.

In the Matter of the Application of The City of New York, relative to acquiring title in fee,

wherever the same has not been heretofore acquired, to the lands, tenements and hereditaments required for the opening and extending of EAST 92ND STREET, from East New York avenue to Avenue D, in the 29th and 32d Wards, Borough of Brooklyn, The City of New York.

NOTICE IS HEREBY GIVEN THAT THE bill of costs, charges and expenses incurred by reason of the proceedings in the above entitled matter will be presented for taxation to one of the Justices of the Supreme Court of the State of New York, Second Department, at a Special Term thereof, to be held at the Garfield Building, No. 26 Court street, in the Borough of Brooklyn, in The City of New York, on the 18th day of December, 1917, at 10 o'clock in the forenoon of that day, or as soon thereafter as Counsel can be heard thereon; and that the said bill of costs, charges and expenses has been deposited in the office of the Clerk of the County of Kings, there to remain for and during the space of ten days, as required by law.

Dated, New York, December 4, 1917.
PAUL BONYNGE, HIRAM THOMAS, EUGENE P. DOANE, Commissioners of Estimate; PAUL BONYNGE, Commissioner of Assessment. ANDREW C. TROY, Clerk. d4,14

Notice to File Claims.

In the Matter of Acquiring Title by The City of New York, relative to certain lands and premises situate in the block bounded by Keap street, South 2nd street, Grand street, Rodney street and South 3rd street, in the Borough of Brooklyn, in the City of New York, duly selected as a site for school purposes, according to law.

NOTICE IS HEREBY GIVEN THAT BY AN order of the Supreme Court of the State of New York, dated November 22, 1917, and duly entered and filed in the office of the Clerk of the County of Kings on November 22, 1917, the application of The City of New York to have the compensation which should justly be made to the owners of the real property proposed to be taken in the above entitled proceeding ascertained and determined by the Supreme Court without a jury in accordance with the resolution adopted by the Board of Estimate and Apportionment of the City of New York on the 19th day of October, 1917, was granted.

Notice is hereby further given that a description of the real property to be acquired in the above entitled proceeding is as follows:

All that certain piece or parcel of land, with the buildings and improvements thereon erected, situate, lying and being in the Borough of Brooklyn, City and State of New York, bounded and described as follows:

Beginning at the corner formed by the intersection of the northeasterly line of South 3rd street with the southeasterly line of Rodney street; running thence southeasterly and along the northeasterly line of South 3rd street 50 feet; thence northeasterly and parallel with Rodney street 100 feet; thence southeasterly and parallel with South 3rd street 75 feet; thence northeasterly and parallel with Rodney street 20 feet; thence southeasterly and parallel with South 3rd street 75 feet; thence northeasterly and parallel with Keap street 120 feet to the Southwesterly line of South 2nd street; thence northwesterly and along the Southwesterly line of South 2nd street 106 feet 2 1/2 inches to the southerly line of Grand street; thence westerly and along the southerly line of Grand street 22 feet 4 inches; thence southwesterly and parallel with Rodney street 88 feet 3/4 inch; thence northwesterly and parallel with South 3rd street to the southeasterly line of Rodney street; thence southwesterly and along the southeasterly line of Rodney street 140 feet to the point or place of beginning, be the said several dimensions more or less; said premises being designated as Lots 1, 2, 7, 8, 9, 10, 11, 12, 34 and 35, in Block 2423, Section 8, on the Tax Maps of the Borough of Brooklyn.

—and each and every owner of said real property having any claim or demand on account thereof is hereby required to file his written claim or demand, duly verified, describing the real property which the claimant owns or in which he is interested, and his post office address, with the Clerk of the County of Kings on or before the 14th day of December, 1917, and to serve on the Corporation Counsel of the City of New York at his office, No. 153 Pierrepont street, Borough of Brooklyn, City of New York, on or before the 14th day of December, 1917, a copy of such verified claim.

Dated, New York, November 22, 1917.
LAMAR HARDY, Corporation Counsel, 153 Pierrepont street, Borough of Brooklyn, City of New York. d1,12

Application to Court to Condemn Property.

In the Matter of the Application of The City of New York, relative to acquiring title, whenever the same has not been heretofore acquired for the same purpose in fee to the real property required for the opening and extending of BOERUM AVENUE, from Jackson avenue to the southerly right-of-way line of the Whitestone Division of the Long Island Railroad, in the Third Ward, Borough of Queens, City of New York.

NOTICE IS HEREBY GIVEN THAT AN application will be made to the Supreme Court of the State of New York, Second Judicial District, at a Special Term of said Court, held at Trial Term, Part I, in and for the County of Queens, at the County Court House in the Borough of Queens, in the City of New York, on the 12th day of December, 1917, at the opening of the Court on that day, or as soon thereafter as counsel can be heard thereon, to have the compensation which should justly be made to the respective owners of the real property proposed to be acquired for such improvement ascertained and determined by the Supreme Court without a jury, and to have the cost of such improvement assessed by the said Court as hereinafter set forth, in accordance with the resolution of the Board of Estimate and Apportionment.

The nature and extent of the improvement hereby intended is the acquisition of title in fee by The City of New York for the use of the public, to the real property required for the opening and extending of Boerum avenue, from Jackson avenue to the southerly right-of-way line of the Whitestone Division of the Long Island Railroad, in the Third Ward, Borough of Queens, City of New York. The real property, title to which is proposed to be acquired, is more particularly bounded and described as follows, to wit:

Beginning at a point formed by the intersection of the westerly line of Boerum avenue with the northerly line of old Broadway, which point is situated 24.94 feet, measured southerly along the westerly line of Boerum avenue, from the northerly line of Northern Boulevard (Jackson avenue, Broadway);

Running thence northerly for 2,225.90 feet along the westerly line of Boerum avenue to the southerly line of old Bayside avenue; thence northerly, deflecting to the right $20^{\circ} 59' 00''$ for 58.45 feet along the westerly line of Boerum avenue to the northerly line of old Bayside avenue; thence northerly, deflecting to the left $5^{\circ} 22' 12''$ for 996.77 feet along the westerly line of Boerum avenue; thence northerly, deflecting to the left $4^{\circ} 43' 02''$ for 4,732.52 feet along the westerly line of Boerum avenue to the southerly boundary line of the right of way of the Whitestone Division of the Long Island Railroad; thence easterly, deflecting to the right 90° for 5.00 feet along said boundary line; thence easterly, deflecting to the left $0^{\circ} 42' 38''$ for 60.00 feet along said boundary line; thence easterly, deflecting to the left $5^{\circ} 57' 57''$ for 5.03 feet along said boundary line to the easterly line of Boerum avenue; thence southerly, deflecting to the right $96^{\circ} 40' 35''$ for 4,736.75 feet along the easterly line of Boerum avenue; thence southerly, deflecting to the right $4^{\circ} 43' 02''$ for 986.71 feet along the easterly line of Boerum avenue to the northerly line of old Bayside avenue; thence southerly, deflecting to the left $3^{\circ} 08' 11''$ for 54.76 feet along the easterly line of Boerum avenue to the southerly line of old Bayside avenue; thence southerly, deflecting to the left $12^{\circ} 28' 37''$ for 2,335.70 feet along the easterly line of Boerum avenue to the northerly line of old Broadway; thence westerly for 81.41 feet along the northerly line of old Broadway to the westerly line of Boerum avenue, the point or place of beginning.

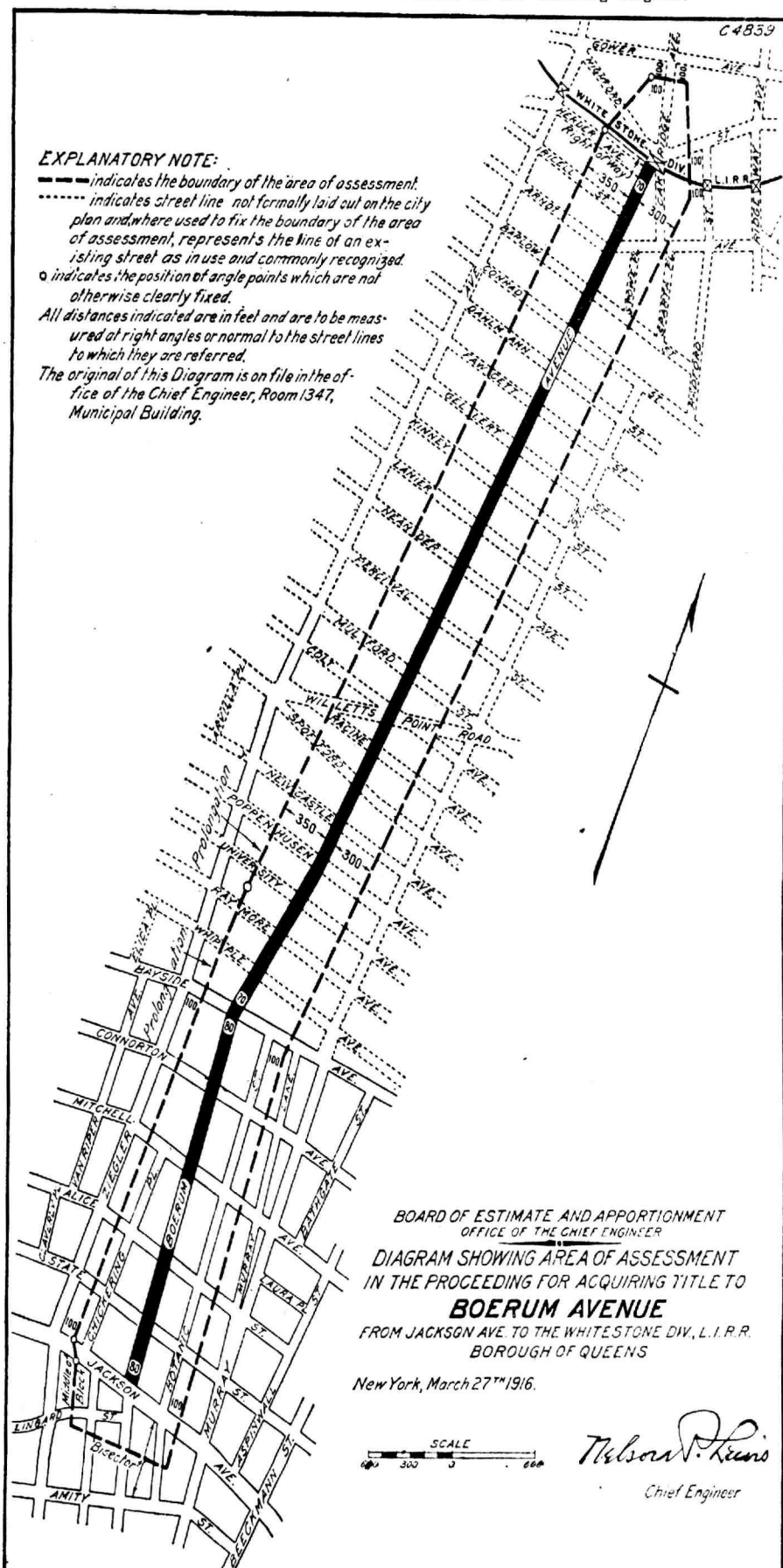
The property affected by the above proceeding is located in Blocks Nos. 4288 to 4295 inclusive, 4297 to 4306 inclusive; 4309, 4310, 4410, 4411, 4414, 4415, 4416, 4429, 4430, 4435, 4436, 4443, 4444, 4451 to 4460 inclusive; 4502, 4503, 4522, 4523, 4560 to 4563 inclusive; 4582 and 4583 of the land map of the City of New York, Borough of Queens.

BOERUM AVENUE (150th street), extending from Jackson avenue (Northern Boulevard) to the southerly right-of-way line of the Whitestone Division of the Long Island Railroad, in the Third Ward, Borough of Queens, City of New York, is laid down upon Section 62 of the Final Maps of the Borough of Queens, approved by the Board of Estimate and Apportionment March 21, 1912, by the Mayor March 27, 1912, copies of which were filed at the office of the President of the Borough of Queens June 1, 1912, at the office of the County Clerk of Queens County at Jamaica May 28, 1912, and at the office of the Corporation Counsel of the City of New York May 28, 1912, and upon Alteration Map No. 313 of the territory bounded by Bayside avenue, Jostin street, Crocheron avenue, etc., approved by the Board of Estimate and Apportionment November 14, 1912, by the Mayor November 19, 1912, copies of which were filed at the office of the President of the Borough of Queens March 5, 1913, at the office of the County Clerk of Queens County at Jamaica February 28, 1913, and at the office of the Corporation Counsel of the City of New York February 27, 1913, and upon Alteration Map No. 487, approved by the Board of Estimate and Apportionment January 21, 1916, by the Mayor January 25, 1916, copies of which were filed at the office of the President of the Borough of Queens April 18, 1916, at the office of the County Clerk of Queens County at Jamaica April 17, 1916, and at the office of the Corporation Counsel of the City of New York April 15, 1916.

The Board of Estimate and Apportionment, by a resolution adopted on the 28th day of April, 1916, determined that the whole cost and expense of this proceeding shall be assessed upon the property deemed to be benefited thereby, and that the area of assessment for benefit in this proceeding be fixed and determined to be as shown on the following diagram:

EXPLANATORY NOTE:

— indicates the boundary of the area of assessment.
--- indicates street line, not formally laid out on the city plan and where used to fix the boundary of the area of assessment, represents the line of an existing street as in use and commonly recognized.
o indicates the position of angle points which are not otherwise clearly fixed.
All distances indicated are in feet and are to be measured at right angles or normal to the street lines to which they are referred.
The original of this Diagram is on file in the office of the Chief Engineer, Room 1347, Municipal Building.



BOARD OF ESTIMATE AND APPOINTMENT
OFFICE OF THE CHIEF ENGINEER
DIAGRAM SHOWING AREA OF ASSESSMENT
IN THE PROCEEDING FOR ACQUIRING TITLE TO
BOERUM AVENUE
FROM JACKSON AVE. TO THE WHITESTONE DIV. L.I.R.R.
BOROUGH OF QUEENS
New York, March 27th 1916.

T. H. P. H. S.
Chief Engineer

Dated, New York, November 30, 1917.
LAMAR HARDY, Corporation Counsel, Municipal Building, Borough of Manhattan. n30,d11

In the Matter of the Application of The City of New York, relative to acquiring title, whenever the same has not been heretofore acquired for the same purpose in fee to the real property required for the opening and extending of LOWERY STREET, from Skillman avenue to Queens Boulevard and from Gould avenue to Borden avenue, in the First Ward, Borough of Queens, City of New York.

NOTICE IS HEREBY GIVEN THAT AN application will be made to the Supreme Court of the State of New York, Second Judicial District, at a Special Term of said Court, held at Trial Term, Part I, in and for the County of Queens, at the County Court House in the Borough of Queens, in the City of New York, on the 11th day of December, 1917, at the opening of the Court on that day, or as soon thereafter as counsel can be heard thereon, to have the compensation which should justly be made to the respective owners of the real property proposed to be acquired for such improvement ascertained and determined by the Supreme Court without a jury, and to have the cost of such improvement assessed by the said Court as hereinafter set forth, in accordance with the resolutions of the Board of Estimate and Apportionment.

The nature and extent of the improvement hereby intended is the acquisition of title in fee by The City of New York, for the use of the public, to the real property required for the opening and extending of Lowery street, from Skillman avenue to Queens Boulevard, and from Gould avenue to Borden avenue, in the First Ward, Borough of Queens, City of New York. The real property, title to which is proposed to be acquired, is more particularly bounded and described as follows, to wit:

Parcel "A." Beginning at a point formed by the intersection of the southerly line of Skillman avenue with the westerly line of Lowery street; running thence easterly for 60.00 feet along the southerly line of Skillman avenue to the easterly line of Lowery street; thence southerly, deflecting to the right 90° for 1,114.40 feet along the easterly line of Lowery street to the northerly line of Queens Boulevard; thence westerly, deflecting to the right 90° for 60.00 feet along the northerly line of Queens Boulevard to the westerly line of Lowery street; thence northerly 1,114.40 feet along the westerly line of Lowery street to the southerly line of Skillman avenue, the point or place of beginning.

Parcel "B." Beginning at a point formed by the intersection of the southerly line of Gould (Cover) avenue with the westerly line of Lowery street; running thence easterly for 60.00 feet along the southerly line of Gould avenue to the easterly line of Lowery street; thence southerly, deflecting to the right 90° for 786.54 feet along the easterly line of Lowery street to the northerly line of Borden avenue; thence westerly, deflecting to the right $96^{\circ} 22' 18''$ for 60.37 feet along the northerly line of Borden avenue to the westerly line of Lowery street; thence northerly for 779.84 feet along the westerly line of Lowery street to the southerly line of Gould avenue, the point or place of beginning.

The property affected by the above proceeding is located in Blocks No. 607, 608, 613, 614, 745 and 746 of the Land Map of the City of New York, Borough of Queens.

Lowery street, extending from Skillman avenue to Queens Boulevard, and from Gould avenue to Borden avenue, in the First Ward, Borough of Queens, City of New York, is laid down upon the Commissioners' Map of Long Island City, filed with the City Clerk of Long Island City December 31, 1875.

The Board of Estimate and Apportionment, by

resolutions adopted on the 27th day of October, 1916, and on the 2nd day of November, 1917, determined that the whole cost and expense of this proceeding shall be assessed upon the property deemed to be benefited thereby, and that the area of assessment for benefit in this proceeding be fixed and determined to be as follows:

I. Bounded on the north by a line distant 100 feet northerly from and parallel with the northerly line of Skillman avenue, the said distance being measured at right angles to Skillman avenue; on the east by a line midway between Lowery street and Van Buren street, and by the prolongation of the said line; on the south by the northerly line of Queens Boulevard; and on the west by a line midway between Lowery street and Bragaw street, and by the prolongation of the said line.

II. Bounded on the north by the southerly line of Gould avenue; on the east by a line midway between Lowery street and Van Buren street, and by the prolongation of the said line; on the south by the southerly line of Borden avenue; and on the west by a line midway between Lowery street and Bragaw street and by the prolongation of the said line.

Dated, New York, November 28, 1917.
LAMAR HARDY, Corporation Counsel, Municipal Building, Borough of Manhattan, City of New York. n28,d10

In the Matter of Acquiring Title by The City of New York to certain lands and premises situated in the block bounded by Ashford street, Belmont avenue, Warwick street and Pitkin avenue, in the Borough of Brooklyn, in The City of New York, duly selected as a site for school purposes, according to law.

PURSUANT TO THE STATUTE IN SUCH case made and provided, notice is hereby given that it is the intention of the Corporation Counsel of the City of New York to make application to the Supreme Court of the State of New York, at a Special Term, Part I thereof, for the hearing of contested motions, to be held in and for the County of Kings, at the temporary Court House of said Court at No. 26 Court street, in the Borough of Brooklyn, City of New York, on the 11th day of December, 1917, at the opening of Court on that day, or as soon thereafter as counsel can be heard, to have the compensation which should justly be made to the respective owners of the real property proposed to be taken in the above entitled proceeding ascertained and determined by the said Court without a jury.

The nature and extent of the improvement hereby intended and the object of the said application is the acquisition of title in fee simple absolute to certain lands and premises with the buildings and improvements thereon and the appurtenances thereto belonging situate in the block bounded by Ashford street, Belmont avenue, Warwick street and Pitkin avenue, in the Borough of Brooklyn, City of New York, duly selected as a site for school purposes.

The said lands and premises so to be acquired are bounded and described as follows:

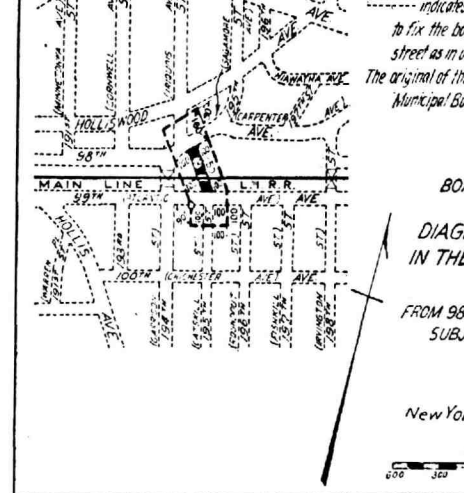
ALL that certain piece or parcel of land situate, lying and being in the Borough of Brooklyn, City and State of New York, with the buildings and improvements thereon erected, bounded and described as follows:

BEGINNING at a point on the easterly line of Warwick street, which point is distant 190 feet northerly from a point formed by the intersection of the northerly line of Belmont avenue with the easterly line of Warwick street; thence easterly and parallel or nearly so with the northerly line of Belmont avenue and along the northerly line of the lands of Public School 158, 180 feet to the westerly line of Ashford street; thence northerly and along the westerly line of Ashford street 60 feet; thence westerly and along a line parallel or nearly so with the northerly line of Belmont avenue 180 feet to the easterly line of Warwick street; thence southerly and along the easterly line of Warwick street 60 feet to the point or place of beginning, said premises being designated on the present Tax Map of the Borough of Brooklyn as Lots Nos. 10, 11, 12 and 30, in Block 4015, Section 13.

Dated, New York, November 22, 1917.
LAMAR HARDY, Corporation Counsel, 153 Pierpont street, Brooklyn, N. Y. n28,d10

assessment for benefit herein, and that the tentative decree of the said Court as to awards for damages and as to assessments for benefit was signed on the 22nd day of November, 1917, by Hon. Walter M. Jaycox, Justice of the Supreme Court, presiding at the trial of the above entitled proceeding, and was filed with the Clerk of the County of Queens on the 27th day of November, 1917, for the inspection of whomsoever it may concern.

Second—That the said Court has assessed all the real property within the area of assessment fixed and prescribed as the area of assessment for benefit by the Board of Estimate and Apportionment on the 27th day of July, 1916, and that the said area of assessment includes the parcels of real property situate and being in the Borough of Queens, in the City of New York, which, taken together, are bounded as shown on the following diagram:



Third—That The City of New York and all other parties interested in such proceeding or in any of the real property affected thereby, having any objections thereto, shall file such objections in writing, duly verified, in the manner required by law for the verification of pleadings in an action, setting forth the real property owned by the objector and his post office address, with the Clerk of the County of Queens on or before the 17th day of December, 1917, and parties other than The City of New York shall within the same time serve on the Corporation Counsel of The City of New York, at his office, Municipal Building, Court House Square, Long Island City, Borough of Queens, City of New York, a copy of such verified objections.

COLLEGE OF THE CITY OF NEW YORK.

Proposals.

SEALED BIDS WILL BE RECEIVED BY the Board of Trustees or the Curator of the College of the City of New York, at Room No. 114, Main Building, 139th st. and Convent ave., Manhattan, until 2 p. m., on

WEDNESDAY, DECEMBER 5, 1917.

FOR ALL LABOR AND MATERIALS NECESSARY AND REQUIRED FOR:

ITEM NO. 1—REPAIRS AND REPLACEMENTS, INCLUDING ELECTRICAL WORK, TO A PORTION OF THE COLLEGE OF THE CITY OF NEW YORK, SOUTHEAST CORNER OF 23RD ST. AND LEXINGTON AVE.
ITEM NO. 2—INSTALLATION OF A STEAM HEATING SYSTEM IN A PORTION OF THE COLLEGE OF THE CITY OF NEW YORK, SOUTHEAST CORNER 23RD ST. AND LEXINGTON AVE.

The bidders are requested to submit a separate aggregate price for the work described and specified under "Item No. 1," and also a separate aggregate price for the work described and specified under "Item No. 2."

Each item is a separate and distinct contract and will be awarded separately, if awarded.

Bidders may submit a bid for any or all items. The time allowed for completing the work is as follows:

Item No. 1, thirty (30) consecutive working days.
Item No. 2, thirty (30) consecutive working days.

The bond required for the faithful performance of each contract will be thirty per cent. (30%) of the amount of the bid for such contract.

Each bid must be accompanied by a deposit of not less than 1½ per cent. of the amount of the bid.
A copy of the contracts and specifications, bid sheets and envelopes in which to enclose the bid may be obtained upon application therefor at the office of the Curator of the College, Room 114, Main Building, 139th st. and Convent ave., Manhattan.

GEORGE McANENY, Chairman, Board of

ough of Brooklyn, City of New York, on the 11th day of December, 1917, at the opening of Court on that day, or as soon thereafter as counsel can be heard, to have the compensation which should justly be made to the respective owners of the real property proposed to be taken in the above entitled proceeding ascertained and determined by the said Court without a jury.

The nature and extent of the improvement hereby intended and the object of the said application is the acquisition of title in fee simple absolute to certain lands and premises with the buildings and improvements thereon and the appurtenances thereto belonging situate in the block bounded by Ashford street, Belmont avenue, Warwick street and Pitkin avenue, in the Borough of Brooklyn, City of New York, duly selected as a site for school purposes.

The said lands and premises so to be acquired are bounded and described as follows:

ALL that certain piece or parcel of land situate, lying and being in the Borough of Brooklyn, City and State of New York, with the buildings and improvements thereon erected, bounded and described as follows:

BEGINNING at a point on the easterly line of Warwick street, which point is distant 190 feet northerly from a point formed by the intersection of the northerly line of Belmont avenue with the easterly line of Warwick street; thence easterly and parallel or nearly so with the northerly line of Belmont avenue and along the northerly line of the lands of Public School 158, 180 feet to the westerly line of Ashford street; thence northerly and along the westerly line of Ashford street 60 feet; thence westerly and along a line parallel or nearly so with the northerly line of Belmont avenue 180 feet to the easterly line of Warwick street; thence southerly and along the easterly line of Warwick street 60 feet to the point or place of beginning, said premises being designated on the present Tax Map of the Borough of Brooklyn as Lots Nos. 10, 11, 12 and 30, in Block 4015, Section 13.

Dated, New York, November 22, 1917.
LAMAR HARDY, Corporation Counsel, 153 Pierpont street, Brooklyn, N. Y. n28,d10

assessment for benefit herein, and that the tentative decree of the said Court as to awards for damages and as to assessments for benefit was signed on the 22nd day of November, 1917, by Hon. Walter M. Jaycox, Justice of the Supreme Court, presiding at the trial of the above entitled proceeding, and was filed with the Clerk of the County of Queens on the 27th day of November, 1917, for the inspection of whomsoever it may concern.

Second—That the said Court has assessed all the real property within the area of assessment fixed and prescribed as the area of assessment for benefit by the Board of Estimate and Apportionment on the 27th day of July, 1916, and that the said area of assessment includes the parcels of real property situate and being in the Borough of Queens, in the City of New York, which, taken together, are bounded as shown on the following diagram:

Third—That The City of New York and all other parties interested in such proceeding or in any of the real property affected thereby, having any objections thereto, shall file such objections in writing, duly verified, in the manner required by law for the verification of pleadings in an action, setting forth the real property owned by the objector and his post office address, with the Clerk of the County of Queens on or before the 17th day of December, 1917, and parties other than The City of New York shall within the same time serve on the Corporation Counsel of The City of New York, at his office, Municipal Building, Court House Square, Long Island City, Borough of Queens, City of New York, a copy of such verified objections.

Fourth—That on the 20th day of December, 1917, at 10 o'clock in the forenoon of that day, or as soon thereafter as counsel can be heard, the Corporation Counsel of The City of New York will apply to the Hon. Walter M. Jaycox, the Justice of the Supreme Court who signed said tentative decree, at a Special Term of the Supreme Court, Part I, for the hearing of motions, to be held in the Garfield Building, 26 Court street, in the Borough of Brooklyn, to fix a time when said Justice will hear the parties who will have filed objections to the said tentative decree.

Dated, New York, November 27, 1917.
LAMAR HARDY, Corporation Counsel, Municipal Building, Borough of Manhattan, City of New York. n27,d14

posals and in the contract drawings, which are to be deemed a part of this invitation, and copies of which may be inspected and purchased at said office of the Commission.

The receipt of bids will be subject to the requirements specified in said Information for Contractors.

New York, Nov. 28, 1917.
PUBLIC SERVICE COMMISSION FOR THE FIRST DISTRICT, by OSCAR S. STRAUS, Chairman.

JAMES B. WALKER, Secretary. d4,26

Hearing on Form of Contract.

NOTICE IS HEREBY GIVEN THAT A Public Hearing will be held at the office of the Public Service Commission for the First District, 120 Broadway, Borough of Manhattan, New York City, on the 12th day of December, 1917, at 10.30 a. m., upon the proposed terms and conditions of a contract for construction of a new entrance to the 168th Street station of the Manhattan-Bronx Rapid Transit Railroad.

Copies of said form of contract may be obtained at the office of this Commission for \$1.00 each.

Dated, New York, Nov. 23, 1917.
PUBLIC SERVICE COMMISSION FOR THE FIRST DISTRICT, by OSCAR S. STRAUS, Chairman.

JAMES B. WALKER, Secretary. n27,d12

Public Hearing.

In the Matter of the Application of The City of New York for a determination as to the manner in which E. 238th st., between Webster ave. and Bullard ave. shall be carried across the tracks of the New York and Harlem Railroad Company, leased to and operated by the New York Central Railroad Company, and the tracks of the New York, New Haven and Hartford Railroad Company.

Case No. 2253—Published Notice of Hearing.

NOTICE IS HEREBY GIVEN THAT THE application of The City of New York, for a determination of the Public Service Commission for the First District as to the manner in which a certain proposed new street, namely E. 238th st., from Webster ave. to Bullard ave., in the City of New York, shall be opened, extended or constructed across the tracks of the New York and Harlem Railroad Company, leased to and operated by The New York Central Railroad Company, and the tracks of the New York, New Haven and Hartford Railroad Company, whether over or under or at grade, will be heard by said Commission at its office, No. 120 Broadway, Borough of Manhattan, City of New York, on the 20th day of December, 1917, at 2.30 o'clock in the afternoon.

Dated, New York, Nov. 21, 1917.
PUBLIC SERVICE COMMISSION FOR THE FIRST DISTRICT, by JAMES B. WALKER, Secretary. n27,d5

NOTICE TO BIDDERS AT SALES OF OLD BUILDINGS, ETC.

TERMS AND CONDITIONS UNDER WHICH BUILDINGS, ETC., WILL BE SOLD FOR REMOVAL FROM CITY PROPERTY.

THE BUILDINGS AND APPURTENANCES thereto will be sold to the highest bidder, who must pay cash or certified check, drawn to the order of the Comptroller of The City of New York, and must also give a certified check or cash in half the amount of the purchase price as security for the faithful performance of the terms and conditions of the sale.

Where the amount of the purchase price does not equal or exceed the sum of \$50, the sum of \$50 will be the amount of the security to be deposited. This security may at any time after the expiration of the contract period be applied by the City to the cost of completing any of the work required under the contract, but unfinished at the expiration of the contract period.

The purchaser shall not lease, occupy, cause or permit the building or buildings, etc., purchased by him to be used or occupied for any purpose other than that of their speedy removal, nor shall he collect any rental or other revenue for the use of either the land or the buildings, etc., situated thereon. The breach of either or any of these conditions shall forthwith void the sale and cause immediate forfeiture of the purchase money and the security deposited for the faithful performance of the conditions of the sale.

The placing therein or permitting the occupancy of any such building by any tenant free, for rent or otherwise, excepting the necessary watchmen or the workmen engaged in the actual demolition thereof, shall of itself be a breach of the above conditions of sale.

The sale will be as of the condition of the property on date of delivery thereof to the purchaser. The City of New York will not be responsible for any change or loss which may occur in the condition of the buildings, or their appurtenances, between the time of the sale thereof and the time of delivering possession to the purchaser, after being properly vacated of all tenants. The sale and delivery to purchaser will be made as nearly together as the circumstances of vacating the structures of their tenants will permit.

All the material of buildings, sheds, walks, structures and cellars of whatsoever nature, with their exterior and interior fixtures, appurtenances and foundations of all kinds, except the exterior walls of the buildings and their foundations, and the sidewalks and curb in front of said buildings, extending within the described area, shall be torn down and removed from the premises. None of the dirt, debris or waste resulting from demolition shall be allowed to remain on the premises, except old mortar or plaster, which may be left, but not higher at any point than two feet below the curb opposite that point. The exterior walls and their foundations shall be taken down only to a plane whose elevation shall be the level of the curb in front of the building. Where there is no curb the elevation of the surrounding ground shall be considered curb level. All wells, cesspools, sinks, etc., existing on the property must be filled to the level of the surrounding ground with clean earth.

The purchaser at the sale shall also withdraw and remove all abandoned water taps and old service mains, and in place thereof cause to be inserted a brass plug in the main water pipe in the street, in compliance with the rules and regulations of the Department of Water Supply, Gas and Electricity, and furnish the Department of Finance with a certificate from the Department of Water Supply, Gas and Electricity that this has been performed.

The purchaser at the sale shall also remove all house sewer connections to the main sewer in the street and the openings of the main sewer in street shall be properly closed in compliance with the directions of the Bureau of Sewers in the Borough in which the buildings are situated, and furnish the Department of Finance with a certificate from the Bureau of Sewers that this has been properly performed.

The permit for all opening in the street to be obtained by and at the expense of the purchaser of the building.

Failure to remove said buildings, appurtenances, or any part thereof, within thirty days from the day of possession will work forfeiture

of ownership of such buildings, appurtenances or portions as shall then be left standing, together with all moneys paid by said purchaser on account thereof at the time of the sale, and the bidder's assent to the above conditions being understood to be implied by the act of bidding, and The City of New York will, without notice to the purchaser, cause the same to be removed and the cost and expense thereof charged against the security above mentioned.

The work of removal must be carried on in every respect in a thorough and workmanlike manner, and must be completed within thirty days from the date of possession, and the successful bidder will provide and furnish all materials or labor and machinery necessary thereto, and will place proper and sufficient guards and fences and warning signs by day and night for the prevention of accidents, and will indemnify and save harmless The City of New York, its officers, agents and servants, and each of them, against any and all suits and actions, claims and demands of every name and description brought against it, them or any of them, and against and from all damage and costs to which it, they or any of them be put by reason of injury to the person or property of another, resulting from negligence or carelessness in the performance of the work, or in guarding the same, or from any improper or defective materials or machinery, implements or appliances used in the removal of said buildings.

Where party walls are found to exist between buildings purchased by different bidders, the materials of said party walls shall be understood to be equally divided between the separate purchasers.

Party walls and fences, when existing against adjacent property not sold, shall not be taken down. All furrings, plaster, chimneys, projecting brick, etc., on the faces of such party walls are to be taken down and removed. The walls shall be made permanently self-supporting, beam holes, etc., bricked up, and the wall pointed and made to exclude wind and rain and present a clean exterior. The roofs and adjacent buildings shall be properly flashed and painted and made watertight where they have been disturbed by the operations of the Contractor.

No buildings, parts of buildings, fixtures or machinery sold for removal under these terms and conditions shall in any case be relocated or re-erected within the lines of any proposed street or other public improvement, and if any such buildings, parts of buildings, fixtures or machinery, etc., shall be relocated or re-erected within the lines of any proposed street or other public improvement, title thereto shall thereupon become vested in The City of New York and a resale at public or private sale may be made in the same manner as if no prior sale thereof had been made.

The Comptroller of the City of New York reserves the right on the day of sale to withdraw from sale any of the buildings, parts of buildings and machinery included therein, or to reject any and all bids, and be it further

Resolved, That while the said sale is held under the supervision of the Commissioners of the Sinking Fund, the Comptroller is authorized to cause the sale to be advertised and to direct the sale thereof as financial officer of the City.

NOTICE TO CONTRACTORS.

GENERAL INSTRUCTIONS TO BIDDERS ON WORK TO BE DONE FOR, OR SUPPLIES TO BE FURNISHED TO THE CITY OF NEW YORK.

The person or persons making a bid for any service, work, materials or supplies for The City of New York, or for any of its departments, bureaus or officers, shall furnish the same in a sealed envelope, indorsed with the title of the supplies, materials, work or services for which the bid is made, with his or their name or names and the date of presentation to the President or Board or to the head of the Department at his or its office, on or before the date and hour named in the advertisement for the same, at which time and place the bids will be publicly opened by the President or Board or head of said Department and read, and the award of the contract made according to law as soon thereafter as practicable.

Each bid shall contain the name and place of residence of the person making the same, and the names of all persons interested with him therein, and, if no other person be so interested, it shall distinctly state that fact; also that it is made without any connection with any other person making a bid for the same purpose, and is in all respects fair and without collusion or fraud, and that no member of the Board of Aldermen, head of a department, chief of a bureau, deputy thereof, or clerk therein, or other officer or employee of The City of New York is, shall be, or become interested, directly or indirectly, as contracting party, partner, stockholder, surety or otherwise in or in the performance of the contract, or in the supplies, work or business to which it relates, or in any portion of the profits thereof. The bid must be verified by the oath, in writing, of the party or parties making the bid that the several matters stated therein are in all respects true.

No bid will be considered unless as a condition precedent to the reception or consideration of such bid, it be accompanied by a certified check upon one of the State or National banks or trust companies of The City of New York, or a check of such bank or trust company signed by a duly authorized officer thereof, drawn to the order of the Comptroller, or money or corporate stock or certificates of indebtedness of any nature issued by The City of New York, which the Comptroller shall approve as of equal value with the security required in the advertisement to the amount of not less than three nor more than five per centum of the amount of the bond required, as provided in section 420 of the Greater New York Charter.

All bids for supplies must be submitted in duplicate.

The certified check or money should not be inclosed in the envelope containing the bid, but should be either inclosed in a separate envelope addressed to the head of the Department, President or Board, or submitted personally upon the presentation of the bid.

For particulars as to the quantity or quality of the supplies, or the nature and extent of the work, reference must be made to the specifications, schedules, plans, etc., on file in the said office of the President, Board or Department.

No bid shall be accepted from or contract awarded to any person who is in arrears to The City of New York upon debt or contract, or who is a defaulter as surety or otherwise, upon any obligation of the City.

The contract must be bid for separately.

The right is reserved in each case to reject all bids if it is deemed to be for the interest of the City so to do.

Bidders will write out the amount of their bids in addition to inserting the same in figures.

Bidders are requested to make their bids upon the blank forms prepared and furnished by the City, a copy of which, with the proper envelope in which to inclose the bid, together with a copy of the contract, including the specifications, in the form approved by the Corporation Counsel, can be obtained upon application therefor at the office of the Department for which the work is to be done or the supplies are to be furnished. Plans and drawings of construction work may be seen there.