

THE CITY RECORD.

VOL. XLVI. NUMBER 13608.

NEW YORK, MONDAY, FEBRUARY 18, 1918.

PRICE, 3 CENTS.

THE CITY RECORD.

OFFICIAL JOURNAL OF THE CITY OF NEW YORK.

Published Under Authority of Section 1526, Greater New York Charter, by the

BOARD OF CITY RECORD.

JOHN F. HVLAN, Mayor.

WILLIAM P. BURR, CORPORATION COUNSEL.

CHARLES L. CRAIG, COMPTROLLER.

PETER J. BRADY, SUPERVISOR.

Supervisor's Office, Municipal Building, 8th floor.

Published daily, at 9 a. m., except Sundays and legal holidays.

Distributing Division, 125 and 127 Worth st., Manhattan, New York City.

Subscription, \$9.30 a year, exclusive of supplements. Daily issue, 3 cents a copy.

SUPPLEMENTS: Civil List (containing names, salaries, etc., of the City employees), Two Dollars; Official Canvass of Votes, 10 cents; Registry Lists, 5 cents each assembly district; Law Department Supplement, 10 cents; Annual Assessed Valuation of Real Estate, 25 cents each section; postage extra.

ADVERTISING: Copy for publication in the City Record must be received at least TWO (2) days before the date fixed for the first insertion; when proof is required for correction before publication, copy must be received THREE (3) days before the date fixed for the first insertion. COPY for publication in the corporation newspapers of Brooklyn must be received at least THREE (3) days before the date fixed for the first insertion.

Entered as Second-class Matter, Post Office at New York City.

TABLE OF CONTENTS.

Aldermen, Board of—		Municipal Civil Service Commission—	
Public Hearing	1023	Notice of Examination	1032
Armory Board—		Proposed Amendment to Classification	1032
Proposals	1032	Notice to Bidders at Sales of Old Buildings, etc.	1034
Assessors, Board of—		Official Directory	1027
Completion of Assessments	1029	Parks, Department of—	
Notice to Present Claims for Damages	1028	Proposals	1028
Board Meetings	1026	Police Department—	
Changes in Departments, etc.	1026	Owners Wanted for Unclaimed Property	1028
Correction, Department of—		Public Charities, Department of—	
Proposals	1032	Proposals	1029
Education, Department of—		Public Service Commission—	
Proposals	1028	Calendar of Hearings Commencing February 18, 1918.	1023
Estimate and Apportionment, Board of—		Invitation to Contractors	1032
Notice of Public Hearings, Franchise Matters	1032	Sinking Fund, Commissioners of—	
Notice of Public Hearings, Public Improvement Matters	1030	Minutes of Meeting Held February 6, 1918	1026
Public Hearings	1023	Street Cleaning, Department of—	
Finance, Department of—		Proposals	1028
Confirmation of Assessments—Notice to Property Owners	1029	Supreme Court, First Department—	
Interest on City Bonds and Stock	1029	Filing Bills of Costs	1033
Sales of Tax Liens	1029	Filing Preliminary Abstracts	1032
Sureties on Contracts	1029	Hearings on Qualifications	1033
Vouchers Received February 16, 1918	1024	Supreme Court, Second Department—	
Warrants Made Ready for Payment February 16, 1918	1023	Application to Court to Condemn Property	1033
Fire Department—		Filing Bills of Costs	1033
Proposals	1030	Filing Final Reports	1033
Instructions to Bidders for Work to be Done or Supplies to be Furnished	1034	Filing Preliminary Abstracts	1033
Law Department—		Hearings on Qualifications	1034
Abstract of Transactions for Week Ended January 5, 1918	1025	Water Supply, Gas and Electricity, Department of—	
		Proposals	1032

BOARD OF ALDERMEN.

Public Hearing by the Committee on General Welfare.

PUBLIC NOTICE IS HEREBY GIVEN that the Committee on General Welfare of the Board of Aldermen will hold a public hearing in the Aldermanic Chamber, City Hall, Borough of Manhattan, on THURSDAY, FEB. 21, 1918, at 1.30 P. M., on the following matter:

No. 105—Ord. No. 7. "An Ordinance establishing a Bureau of School Lunches in the Department of Education." This ordinance may be found in the minutes of the Board of Aldermen published in the City Record of Jan. 19, 1918.

All persons interested are invited to attend.

118.21 P. J. SCULLY, City Clerk and Clerk of the Board of Aldermen.

BOARD OF ESTIMATE AND APPORTIONMENT.

Public Hearing by the Committee on City Plan and Public Improvements.

Laying out as a Public Park the area bounded by West 11th street, Waverly place and Seventh avenue, Borough of Manhattan.

NOTICE IS HEREBY GIVEN THAT the Committee on City Plan and Public Improvements of the Board of Estimate and Apportionment will hold a Public Hearing on TUESDAY, FEBRUARY 19, 1918, at 3 O'CLOCK P. M., in ROOM 16, CITY HALL, Borough of Manhattan, on a proposed change in the map or plan of The City of New York by laying out as a Public Park the area bounded by West 11th street, Waverly place and Seventh avenue, Borough of Manhattan.

Dated, New York, February 4, 1918.

JOSEPH HAAG, Secretary, Board of Estimate and Apportionment, Municipal Building, Manhattan. Telephone, 4560 Worth. 14.19

Public Hearing by the Committee on City Plan and Public Improvements.

Viaduct from Park Terrace East and along West 215th street to the West 215th street railroad station of the Interborough Rapid Transit Company, Borough of Manhattan.

NOTICE IS HEREBY GIVEN THAT the Committee on City Plan and Public Improvements of the Board of Estimate and Apportionment will hold a Public Hearing on TUESDAY, FEBRUARY 19, 1918, at 2.30 O'CLOCK P. M., in ROOM 16, CITY HALL, Borough of Manhattan, on a proposed change in the map or plan of The City of New York, by laying out a Viaduct to extend from Park Terrace East at a point about 115 feet north of West 215th street to a point on Broadway where it is intersected by West 215th street, as laid out easterly therefrom; and thence along West 215th street to the West 215th street railroad station of the Interborough Rapid Transit Company, Borough of Manhattan.

Dated, New York, February 4, 1918.

JOSEPH HAAG, Secretary, Board of Estimate and Apportionment, Municipal Building, Manhattan. Telephone, 4560 Worth. 14.19

PUBLIC SERVICE COMMISSION, FIRST DISTRICT.

No. 120 BROADWAY, NEW YORK CITY.

Calendar of Hearings Commencing Feb. 18, 1918.

Monday, Feb. 18, 1918—11 a. m.—Room 2562—Adjourned meeting of the Commission.

Tuesday, Feb. 19, 1918—2.30 p. m.—Room 2562—Case No. 2276—Gas Corporations—"Quality and pressure of gas and interruption of service"—Whole Commission.

Wednesday, Feb. 20, 1918—10.30 a. m.—Room 2562—Case No. 2211—Third Avenue Railway Company et al.—"Application relative to changes and advances in rates of fare"—Whole Commission. 10.30 a. m.—Room 2562—Case No. 2212—New York Railways Company—"Application relative to changes and advances in rates of fare"—Whole Commission. 10.30 a. m.—Room 2562—Case No. 2414—Brooklyn Heights Railroad Company et al.—"Application relative to changes and advances in rates of fare"—Whole Commission. 10.30 a. m.—Room 2562—Case No. 2223—Staten Island Midland Railway Company—"Application relative to changes and advances in rates of

fare"—Whole Commission. 10.30 a. m.—Room 2562—Case No. 2224—Richmond Light and Railroad Company—"Application relative to changes and advances in rates of fare"—Whole Commission. 11.30 a. m.—Room 2562—R. T. 7167—Rapid Transit Railroads—"Opening of bids for the completion of construction of Shaft No. 2 of Route No. 26, a part of the Queensboro Subway Rapid Transit Railroad"—Whole Commission.

Thursday, Feb. 21, 1918—11 a. m.—Room 2523A—Case No. 2264—Rockaway Electric Railway Company—"Investigation into general conditions"—Commissioner Hervey.

Regular Meeting of the Commission held on Wednesday.

DEPARTMENT OF FINANCE.

WARRANTS MADE READY FOR PAYMENT IN DEPARTMENT OF FINANCE SATURDAY, FEBRUARY 16, 1918.

Below is a statement of warrants made ready for payment on the above date, showing therein the Department of Finance voucher number, the dates of the invoices or the registered number of the contract, the date the voucher was filed in the Department of Finance, the name of the payee and the amount of the warrant.

Where two or more bills are embraced in the warrant, the dates of the earliest and latest are given, excepting that, when such payments are made under a contract, the registered number of the contract is shown in the place of the second invoice date.

Where the word "final" is shown after the name of the payee, payment will not be made until thirty days after the completion and acceptance of the work, but all of the other warrants mentioned will be forwarded through the mail unless some reason exists why payment is to be made in person, in which event written notice will be promptly given to the claimant.

In making a written or verbal inquiry at this office for any of the above mentioned warrants, it is requested that reference be made by the Department of Finance voucher number.

CHARLES L. CRAIG, Comptroller.

Finance Voucher No.	Invoice Dates or Contract Number.	Received in Department of Finance.	Name of Payee.	Amount.
Armory Board.				
27471	12-22-17	1-24-18	Cavanagh Bros. & Co.	\$208 50
Bellevue and Allied Hospitals.				
26395		1-22-18	National Syringe Co.	\$12 25
31076	10-31-17	2- 6-18	The American Laundry Machinery Company	21 50
		1-22-18	Joseph Weil	56 25
26370		1-22-18	The Kny-Scheerer Corporation	21 10
26462		2- 6-18	L. Crocco & Sons	42 25
Department of Plant and Structures.				
20875	46112	1- 3-18	Emil Diebitsch	\$6,360 18
20874	46117	1- 3-18	Werner-Huberty Co., Inc.	6,299 54
Municipal Court of the City of New York.				
		2- 8-18	John Henigin, Jr.	\$3.00
		2- 8-18	Patrick H. Bird	5 00
City Magistrates' Courts.				
		2- 8-18	Frank Oliver, Chief Clerk	\$77 26
Board of City Record.				
32061		2- 9-18	William Bratter & Co.	\$55 35
32065		2- 9-18	P. J. Collison & Co.	21 05
32064		2- 9-18	Atlas Stationery Corporation	31 64
32063		2- 9-18	Tiebel Bros.	40 62
32062		2- 9-18	Clarence S. Nathan, Inc.	18 00
32060		2- 9-18	Atlas Stationery Corporation	84 30
32057	12-13-17. 1-15-18	2- 9-18	Tower Manufacturing & Novelty Co.	45 96
32056	12- 8-17	2- 9-18	Tiebel Bros.	15 25
Department of Correction.				
29644	48497	2- 1-18	Armour & Company	\$523 95
32067		2- 9-18	Joseph A. McCann, Head Keeper	13 86
32068		2- 9-18	John Hayes, Warden	6 15
32069		2- 9-18	Frank W. Fox, Warden	2 00
30244	10-10-17	2- 4-18	The Tabulating Machine Company ..	246 00
District Attorney, New York County.				
30016		2- 2-18	J. J. Little & Ives Co.	\$71 04
31820		2- 8-18	Henry P. Oswald, Acting Detective Sergeant	840 29
Department of Docks and Ferries.				
24769	47190	1-16-18	The East River Mill & Lumber Co.	\$222 05
24764	47188	1-16-18	J. H. Burton & Co., Inc.	649 18
Examining Board of Plumbers.				
32345		2-11-18	Janet A. G. Hahn	\$0 80
Board of Elections.				
31441	6-30-17	2- 7-18	The Western Union Telegraph Co.	\$4 50
Department of Education.				
25770		1-18-18	American Seating Company	\$977 00
26343	11-16-17	1-22-18	Dieges & Clust	43 55
Fire Department.				
31949		2- 8-18	Thomas J. Drennan, Fire Commissioner	\$25 00
Department of Health.				
30985	8-24-17	2- 6-18	Julius Haas and Sons, Inc.	\$25 00
20877		1- 3-18	Ernest C. Levy	500 00
30220	11-15-17	2- 4-18	Syndicate Trading Company	121 41
30226	11-28-17	2- 4-18	The Keyes Products Company	150 00
30203		2- 4-18	Benj. E. Weeks	107 00
30189	48510	2- 4-18	Frank J. Murray Co., Inc.	509 74
30182	48497	2- 4-18	Armour and Company	988 87
30190	48509	2- 4-18	Morris & Company	192 21
30191	42668	2- 4-18	Products Manufacturing Company	3,354 75
30195	47289	2- 4-18	Edward West	170 81
Department of Licenses.				
31604	1-11-18	2- 7-18	William Collins	\$49 66
31590		2- 7-18	Jandous Electric Equipment Co.	8 05
31596	12- 1-17	2- 7-18	H. Weintraub	3 05
Miscellaneous.				
32354		2-11-18	Estate of Cornelius A. Lane	\$46 00
32670		2-13-18	George Lahrmann	66 00
32678		2-13-18	E. Madeline Dougherty	2,709 00
32681		2-13-18	Alexander Knoble	2,152 83
32685		2-13-18	Joseph Derby	57 70
32684		2-13-18	Thomas Kiernan	484 58
32683		2-13-18	Matthew Casey	96 10
32682		2-13-18	Lawrence F. Boves	45 00
Department of Parks.				
30398	1- 8-18	2- 4-18	Pittsburgh Plate Glass Co.	\$171 73
30377		2- 4-18	William Farrell & Son	749 54
30385	1-14-18	2- 4-18	James S. Barron & Co.	111 00
30387	1-12-18	2- 4-18	Sickels-Loder Co.	125 25
30388		2- 4-18	Union Truck Mfg. Co., Inc.	133 00
30389	1-17-18	2- 1-18	Gurney Heater Mfg. Company	231 00
30384	1- 9-18	2- 4-18	Oriental Rubber & Supply Company, Inc.	387 67
30362		2- 4-18	Thomas B. Meehan Co.	238 77

Finance Voucher No.	Invoice Dates or Contract Number.	Received in Department of Finance.	Name of Payee.	Amount.	Finance Voucher No.	Invoice Dates or Contract Number.	Received in Department of Finance.	Name of Payee.	Amount.
Police Department.					Department of Public Charities.				
32123	2-9-18		Harry A. Dattelbaum	\$5 50	23884	1-25-18	46090	1-14-18 Ramapo Iron Works	8,152 31
32121	2-9-18		William Gilmartin	7 30	31462			2-7-18 Union Carbide Sales Company	4 75
32122	2-9-18		Louis Emmerich	2 40	30102			2-4-18 New York Telephone Company	473 52
32119	2-9-18		Frank E. White	1 97	30103			2-4-18 New York Telephone Company	242 21
142529	11-28-17		Dominick Caviglio	195 17	30097			2-4-18 New York Telephone Company	1,084 84
30278	1-22-18		Thomas R. Were	241 80	Department of Street Cleaning.				
30252	12-21-17		Bacon Coal Company	121 89	29933		47958	2-2-18 Standard Oil Co. of New York	\$324 84
30288		47677	Jandous Electric Equip. Co., Inc.	900 00	31025	1-22-18		2-6-18 The Brooklyn Builders Supply Co.	\$78 75
30253			Climax Stationery Co.	967 43	31033	1-22-18		2-6-18 L. M. Kleimyer	56 14
President of the Borough of Manhattan.					95699			7-11-17 Westinghouse Electric & Manufacturing Company	258 30
30616	12-3-17		W. J. Fitzgerald	\$6 30	28535			1-29-18 The Good Roads Machinery Company, Inc.	120 00
31796			Charles L. Craig, Comptroller of The City of New York, Trustee for Account of Street Opening Fund	867 60	Department of Taxes and Assessments.				
President of the Borough of The Bronx.					31324	12-26-17		2-7-18 Underwood Typewriter Co., Inc.	\$91 13
32723			Louis F. Haffen, Consulting Engineer.	\$20 58	Department of Water Supply, Gas and Electricity.				
President of the Borough of Brooklyn.					30935	1-18-18		2-6-18 Deveson-Burke Livery and Sales Stables, Inc.	\$25 00
32383			Edward Riegelmann, President	\$111 00	30933	12-31-17		2-6-18 Hoffman-Corr Mfg. Co.	78 72
President of the Borough of Queens.					30930	1-18-18		2-6-18 Water Works Equipment Co.	96 00
30161	12-22-17		Sterling Tire Corporation	\$111 04	30926	1-9-18		2-6-18 Swan & Finch Company	60 00
30154	10-25-17		Jurgen Rathjen Company	850 00	28019	12-31-17		1-26-18 Kipp Wagon Company	25 00
30174	1-9-18		The Newtown Register	114 74	26880	12-28-17		1-22-18 Remington Typewriter Company	76 95
30166	1-22-18		Smith Bros. Plumbing Co.	160 00	30941	1-4-18		2-6-18 McElraevy & Hauck Co.	43 81
30163			Maher & Flockhart	149 55	31168		41297	2-6-18 The Newtown Gas Co.	17 91
30151	12-24-17		Jurgen Rathjen Company	735 00	31169		41297	2-6-18 The Newtown Gas Co.	18 74
President of the Borough of Richmond.					31151		41923	2-6-18 The Bronx Gas & Electric Company.	8 81
29807			M. McQuade & Co.	\$136 97	31148		41923	2-6-18 The Bronx Gas & Electric Company.	3 00
30150		46456	John L. Halloran, Trustee under the Will of Michael J. Halloran	114 58	31157		41287	2-6-18 N. Y. Mutual Gas Light Co.	14 36
30148		48140	Joseph Johnson's Sons	189 81	31154		41287	2-6-18 N. Y. Mutual Gas Light Co.	8 17
Public Service Commission.					31158		41287	2-6-18 N. Y. Mutual Gas Light Co.	31 14
30039			The Clinton Garage, Inc.	\$243 44	31156		41287	2-6-18 N. Y. Mutual Gas Light Co.	13 86
30353	11-30-17		B. J. Schaefer	258 76	31142		41297	2-6-18 The Newtown Gas Co.	2 83
30343			Robert Gair Company	383 56	30290	1-22-18		2-4-18 John W. Peale	414 52
30036			M. B. Brown Printing & Binding Co.	598 75	30304	1-21-18		2-4-18 President Borough of Brooklyn, Bureau of Highways	654 19
30034	12-8-17		Ajax Rubber Co.	130 68	30297	1-9-18		2-4-18 Merritt & Chapman Derrick & Wrecking Co.	175 00
23885		43387	National Lock Washer Co., Assignee of Robert F. Horsey	348 74	30302	1-5-18		2-4-18 John S. Loomis Lumber Co., Inc.	110 25
23886		47960	J. H. Burton & Co., Inc.	15,426 57					
26763		46715	Thomas Dwyer	4,596 19					

VOUCHERS RECEIVED IN DEPARTMENT OF FINANCE SATURDAY, FEBRUARY 16, 1918.

A statement is herewith submitted of all vouchers filed in the Department of Finance on this date, in which is shown the Department of Finance voucher number, the date of the invoices or the registered number of the contract, the name of the payee and the amount of the claim. Where two or more bills are embraced in one voucher the date of the earliest is given, excepting that when such vouchers are submitted under a contract the registered number of the contract is shown instead. CHARLES L. CRAIG, Comptroller.

Finance Voucher No.	Invoice Date	Name of Payee.	Amount.
Board of Assessors.			
33887		Title Guarantee & Trust Co.	\$3 00
County Court, Richmond County.			
33814		Andrew Wells	\$11 70
33815		John J. Flynn	4 20
33816		Wm. J. Ruggles	8 75
33817		Wm. J. Ruggles	11 25
County Court, Kings County.			
33811	2-13-18	Brooklyn Heights R. R. Co.	\$12 00
33812		T. E. Griffin	10 00
33813		The Brooklyn Democrat	84 70
33807		Clynta Water Co.	1 33
Department of Education.			
33558	11-23-17	The Hockaday Co., Inc.	\$5 25
33659	10-10-17	F. J. Kloes	21 12
33660	10-23-17	T. C. Moore & Co.	4 50
33661	10-18-17	Fred W. Sohm	6 41
33662	10-8-17	Fred W. Sohm	5 28
33663	11-15-17	Frank Kiebitz	124 41
33769	1-25-18	Hugh D. McGrane	550 00
33770	1-14-18	Hugh D. McGrane	8 00
33771	1-15-18	Hugh D. McGrane	101 00
33772	2-5-18	Zakaries Hermannsen	7 50
33773	12-3-17	S. Epstein	115 00
33774	10-20-17	A. & W. Auburn Prison	25 00
33775	12-11-17	A. Itzkowitz	28 90
33776	11-21-17	The Industrial Home for Blind	16 40
33777	11-8-17	A. Itzkowitz	168 80
33778		The Industrial Home for Blind	86 25
33779	11-30-17	H. Gordon	59 00
33780		W. R. Ostrander	352 13
33786	47395	Educational Pub. Co.	19 00
33787	41652	Educational Pub. Co.	15 00
33788	44495	E. P. Dutton & Co.	6 00
33789	41634	The Universal Co.	35 00
33790	44490	American Book Co.	344 04
33791	47236	Chas. Scribner's Sons	15 20
33792	47230	D. C. Heath & Co.	96 00
33793	47141	Tower Mfg. & Novelty Co.	1,400 00
33794	44500	Ginn & Co.	75
33795	41636	Houghton, Mifflin Co.	670 86
33796	46527	Tower Mfg. & Novelty Co.	238 90
33797	46513	Montgomery & Co., Inc.	99
33798	47060	Paul Baron	3,311 70
33799	47061	M. B. Brown P. & B. Co.	111 28
33800	46751	J. & T. Adikes	190 50
33748	12-7-17	Samuel Lewis	346 63
33756	8-30-17	Patterson Bros.	374 40
33757	11-1-17	Albert Sommer	216 67
33758	11-26-17	Tower Mfg. & Novelty Co.	66 00
33759	11-7-17	Universal Safety Standard Co.	1 05
33760	12-8-17	Bacon Coal Co.	2 25
33761	8-9-17	Ridabock & Co.	4,701 99
33726	12-31-17	A. Busch & Son	4 50
33727	12-31-17	A. Busch & Son	739 23
			139 47

Finance Voucher No.	Invoice Date	Name of Payee.	Amount.
33728	12-17-17	Paul Baron	6 00
33729	8-28-17	M. B. Brown P. & B. Co.	286 68
33730	2-21-17	Paul Baron	129 50
33731	12-28-17	Peerless Manifold Book Co.	30 00
33732	12-31-17	James A. Cuffe	18 75
33733	12-31-17	Thomas F. O'Neill	26 25
33734	12-20-17	New York Catholic Protectory	436 77
33735	12-31-17	Frances E. Moscrip	87 75
33736	12-31-17	Frances E. Moscrip	15 80
33737	12-31-17	Frances E. Moscrip	4 74
33738	12-20-17	Crowell Pub. Co.	225 00
33739	12-31-17	Thomas F. O'Neill	1 55
33740	12-1-17	Mary C. Regan	7 60
33741	11-30-17	Anna L. Norbury	1 55
33742	1-9-18	The Crowell Pub. Co.	70 00
33743	1-19-18	Hugh D. McGrane	150 00
33744	1-16-18	Hugh D. McGrane	400 00
33745	1-18-18	Josiah N. Pitts	10 00
33746	10-19-17	Geo. W. Beere	239 00
33747	12-6-17	John Pirk Const. Corp.	703 00
33764	46525	Syndicate Trading Co.	36 76
33765	46518	Schoverling, Daly & Gales	26 88
33666	10-18-17	Paul Baron	861 22
33667	12-8-17	Bacon Coal Co.	3,988 60
33668	10-26-17	Wander Iron Works	9 50
33669	12-3-17	Andrew Gray Co.	32 50
33670	11-17-17	John Brook	128 00
33671		Lazere & Kaplan, Inc.	48 00
33672	11-27-17	H. Fortenbach	31 45
33673	11-27-17	John Gelshion	26 00
33674	11-22-17	B. Diamond	233 00
33675	11-17-17	George Morgan	35 00
33676	11-30-17	B. Diamond	69 00
33677	8-20-17	James I. Newman	234 00
33678	11-10-17	R. Solomon & Son, Inc.	219 00
33679	11-8-17	B. Diamond	52 00
33680	11-8-17	S. Tuttle's Son & Co.	284 22
33681	12-7-17	Bacon Coal Co.	2,214 84
33682	1-4-18	James G. Hope	9 25
33683	10-16-17	The Automatic Time and Stamp Co.	60
33684	11-30-17	Richmond Ice Co.	3,997 36
33685	11-21-17	D. J. Carey	62 00
33686	11-23-17	Edward D. Fox	24 00
33687	11-26-17	F. J. McCaragher	84 00
33688	11-26-17	Thomas F. Ford	37 00
33689	11-1-17	F. W. Anderson & Co., Inc.	173 08
33690	10-31-17	The Lufkin Rule Co.	4 95
33691	11-5-17	The Macmillan Co.	65 52
33692	11-12-17	Manhattan Card and Paper Co.	29 66
33693	10-9-17	American Sports Pub. Co.	480 00
33694	4-17-17	Samuel E. Hunter	108 98
33695	7-10-17	James Butler, Inc.	54 03
33696	10-6-17	Armour & Co.	12 37
33697	10-1-17	J. & T. Adikes	15 75
33698	10-19-17	Nanz Clock Co.	2 25
33699	10-13-17	A. P. W. Paper Co.	9 00
33766		A. L. Brasefield	3,931 05
33767	11-20-17	Wm. J. Olvany	152 00
33768	1-28-18	Hugh D. McGrane	600 00
33781	48056	Commercial Const. Co.	630 00
33782	46142	Wm. Knabe & Co.	436 50
33783	47909	Hyman Wolin and David Elkind	340 00
33784	48040	Christopher Nally	619 20
33785	45556	New York Const. Co.	443 00
33700	11-18-17	Edward E. Stapleton	18 30
33701	11-10-17	Hendel Bros.	25 00
33702	7-26-17	Jos. A. Graf	92 22
33703	10-24-17	Geo. Gross & Son	10 80
33704	10-27-17	American Blaugas Corp.	22 80

Finance Voucher No.	Invoice Date or Contract Number.	Name of Payee.	Amount.
33705	11-16-17	S. F. Carlin	14 13
33706	11-15-17	Frank Kiebitz	20 10
33707	11-12-17	Thomas A. Corwin	94 05
33708	11- 8-17	Thomas F. Duff	7 52
33709	11- 8-17	Thomas F. Duff	10 75
33710	11- 3-17	Crane Co.	16 32
33711	11- 9-17	The Kenney Specialty Co.	8 40
33712	11- 5-17	J. D. Johnson Co., Inc.	22 05
33713	11- 1-17	Worthington Pump and Machinery Corp.	6 40
33714	11- 1-17	The Kennedy Valve Mfg. Co.	454 20
33715	10- 6-17	Herrmann & Grace Co.	41 99
33716	11-13-17	Electric Storage Battery Co.	60 84
33717	10-15-17	M. Shavel	4 75
33718	10-26-17	Reid's Express	8 25
33719	10-11-17	F. J. Kloes	10 29
33720	11-14-17	A. W. Brauer	7 90
33721	11- 9-17	John A. Brennan	9 00
33722	8-30-17	Goetz & Co.	6 00
33723	11- 9-17	Lignum Carpenter Works.	10 12
33724	11-14-17	Edward E. Stapleton	31 85
33725	11-13-17	Kramer, Mezger, Inc.	70 52
33820		Matthew A. Husson	125 00
33819		Rector, Church Wardens and Vestrymen of St. Paul's Church in the village of Morrisania	687 50
33818		Strategy Realty Co.	135 00
33664		R. M. Bingham	177 00
33665		D. T. Levenson	313 50
33749	46505	W. D. Harper, Inc.	35
33750	46760	Mutual-McDermott Dairy Corp.	51 61
33751	46755	August F. Grassman	5 63
33752	47014	Jas. S. Barron & Co.	68 70
33753	46492	Jas. S. Barron & Co.	8 00
33754	46562	Jas. A. Miller	50 00
33755	46504	Hammacher, Schlemmer & Co.	6 50
33762	12-31-17	A. Busch & Son	91 14
Department of Finance.			
33804	2- 1-18	American Writing Machine Co., Inc.	\$10 74
33805	1- 1-18	The Barton Mfg. Co.	21 57
33806	12-31-17	Powers Accounting Machine Co.	83 61
Miscellaneous.			
33837	11-30-17	Edward D. Harris as Receiver	\$431 97
33838	12- 1-17	Frank A. Munsey	863 94
33611		Wm. S. Van Clief	12 65
33612		Rogers & Hagerty, Inc.	321 78
33613		Fanny Baff et al.	158 18
33614		Magdalene M. Dunn	100 00
33615		Philip Cleur	12 54
33616		Thos. F. Brennan	63 48
33617		Berry Paper Co., Inc.	45 88
33618		Gussie Feldstein as guardian ad litem Pauline Feldstein an infant	25 00
33619		Gussie Feldstein et al.	60 00
33620		Louis F. Seeley as administrator of the estate of Wm. Frederick Gokenholz	6 52
33621		The Ellenville Journal	45 50
33622		The Flushing Daily Times.	161 28
33633		Middletown Times-Press	45 50
33623		The Richmond County Advance	181 44
33624		Brooklyn Daily Times	194 88
33625		Yonkers Daily News	45 50
33626		Poughkeepsie Eagle-News.	45 50

Invoice Finance Date Vouch- or Con- er No. tract Number.	Name of Payee.	Amount.	Invoice Finance Date Vouch- or Con- er No. tract Number.	Name of Payee.	Amount.	Invoice Finance Date Vouch- or Con- er No. tract Number.	Name of Payee.	Amount.
33627	The Prattville News	45 50	33858	Losia Morgareidge	55 40	33854	The American Museum of	
33628	The Bronx Home News ...	166 32	33859	Louis Curcio-Couch	42 32		Natural History	1,530 15
33629	The Brewster Standard ...	45 50	33860	Maud D. Kreug	36 92	33855	Jos. E. Savage	188 71
33630	The North Westchester		33861	Edward H. Williams	15 00	Department of Plant and Structures.		
	Times	45 50	33862	Wm. Cash	35 00	33879	1-31-18 Thos. W. Kiley & Co.....	\$9 55
33631	The Highland Democrat ...	45 50	33863	Jacob Hufnagel	90 00	33880	1-2-18 A. P. Dienst Co., Inc.....	16 38
33632	The Staten Islander	106 56	33864	Denis Meagher	106 40	33881	James W. Bliss & Son.....	27 02
33634	The Recorder	45 50	33865	Mike Totosa	86 40	33882	1-23-18 K-G Welding & Cutting Co.,	
33635	The Evening Mail	185 04	33866	Jas. Kear	73 67		Inc.	3 00
33636	The Queens County News..	151 20	33867	Jos. J. Kempton	46 16	33883	1-18-18 Geo. Pool & Son	6 18
33637	The Kingston Daily Leader.	45 50	33868	The Ebling Co.	13 92	33884	1-23-18 Oriental Rubber & Supply	
33638	Cortland Realty Co.	106 50	33869	Wm. H. Whiting & Co.....	14 95		Co.....	481 34
33639	Jas. A. Swayne	1 00	33870	Collector of Assessments and		33885	1-15-18 Egleston Bros. & Co.....	24 36
33640	Wm. A. Porter	1 15		Arrears	2 40	33886	2-2-18 F. F. Fuhrmann	2 30
33641	Edward B. Lent	8 33	33871	Lowenfeld & Prager	15 10	33888	Calvin I. Crocker	46 39
33642	Ferdinand Munch Brewery..	5 75	33872	Lowenfeld & Prager	1 70	President of the Borough of Richmond.		
33643	The Cedarlyn Corp	26 00	33873	Receiver of Taxes	5 57	33821	Thaddeus Carlin	\$40 00
33644	Julius Cassileth	12 60	33874	Lowenfeld & Prager	1 00	33822	Harry R. Denyse	40 00
33645	P. De Rose	6 60	33875	Manhattan Brass Co.....	13 07	33823	Cornelius C. Jones	40 00
33826	Reisenweber, Inc.	6 20	33876	Bouker Cont. Co.	24 59	33824	Samuel W. Benedict	25 00
33827	Clark & Frost	20 90	33877	Estate of Barnett Steinberg.	90 90	Register, New York County.		
33828	Edward J. Carroll	7 31	33889	New York Life Insurance		33825	Jas. A. Donegan	\$10 00
33829	Barnett Wilensky	25 73		and Trust Co.	50,000 00	Sheriff, Queens County.		
33830	Ella E. Danzilio	70 34		Board of Parole.		33810	Wm. F. Desmond	\$15 00
33831	915 West End Ave. Corp....	262 50	33878	Matthew Bender & Co.....	\$7 50	33802	Great Bear Spring Co.....	12 40
33832	Harriet W. Graham	17 37	Department of Parks, Boroughs of Manhattan and		33803	Chas. Pickler	4 80	
33833	Max Kurzook	150 87	Richmond.		Sheriff, Bronx County.			
33834	Louis Voienberg	25 00	33763	48619 Chas. E. Knox	\$142 00	33808	12-1-18 Ward Paking Co.	\$151 30
33835	Lucy Gutmann	75 00	33848	Grant Monument Assn....	\$903 89	33809	Jas. J. Daly, Jr.	43 60
33836	N. Carroll	8 00	33849	Wm. Keegan	19 69	33801	1-1-18 Daniel McFadden	68 81
33839	Albert Hutton	55 12	33850	John Costell	9 62	Department of Water Supply, Gas and Electricitv.		
33840	Frederick W. Holmes	82 23	33851	12-26-17 Hudson Auto Lamp Works,		33844	Thomas F. Bannon	\$27 02
33841	Holding Companies Special.	122 96		Inc.	9 50	33845	Town of Carmel	14,088 42
33842	John M. Sutton	91 03	33852	The American Museum of		33846	Towns of Lewisboro and	
33843	Robert I. Shanck	196 64		Natural History	15,400 20		Bedford	365 16
33856	Sadie Peskowsky	300 00	33853	The American Museum of		33847	Charles O. Davis	208 20
33857	Edward Nicholson	125 07		Natural History	785 01			

LAW DEPARTMENT.

The following schedules form a brief extract of the transactions of the office of the Corporation Counsel for the week ended January 5, 1918, as required by section 1546 of the Greater New York Charter.

Note—The City of New York, or the Mayor, Aldermen and Commonalty of the City of New York, is defendant unless otherwise mentioned.

SCHEDULE "A."

Suits and Special Proceedings Instituted.

Court.	Reg. Fo.	Commenced.	Title.	Nature of Action.
Supreme...	121 247	Jan. 2, 1918	Westcott Express Co. vs. City of N. Y. et al.	To restrain interference with plaintiff's business as a transfer company.
Sup., K. Co. 121	248	Dec. 28, 1917	Katinsky, Adolph, vs. Robins Dry Dock & Repair Co., Inc., et al.	Summons only served.
Sup., B. Co. 121	249	Jan. 2, 1918	Diss, Hannah, etc. (Matter of)	For order dispensing with lost mortgage.
Mun., Bkn. 121	250	Jan. 2, 1918	Berkowitz, Israel	Personal injuries, thrown from wagon, collision with auto of defendant, Flatbush and Foster aves., Bk., \$500.
Supreme...	121 251	Jan. 2, 1918	Harrison, Robert L. and ana, trustees, etc., vs. Hilel Schurin et al.	To foreclose mortgage.
Supreme...	121 252	Jan. 2, 1918	Standard Plunger Elevator Co.	To foreclose mechanic's lien.
Municipal...	121 274	Jan. 2, 1918	Kapner, Samuel	Summons only served.
Supreme...	121 275	Jan. 2, 1918	Weber & Heilbronner vs. United States Realty & Improvement Co.	For damage to plaintiff's business, 1185 Broadway, construction of subway, \$50,000.
Supreme...	121 276	Jan. 3, 1918	Simonetti, James, vs. Harriet Simonetti	For order sequestering pension.
Municipal...	121 277	Dec. 31, 1917	Chasins, Marcus L., vs. Bd. of Education...	Summons with notice for \$360 served.
Supreme...	121 278	Jan. 3, 1918	Farmers' Loan & Trust Co. vs. Frances Dora Bergeman et al.	To foreclose mortgage.
Sup., K. Co. 121	279	Jan. 3, 1918	Levy, Rose, vs. James J. McCabe et al.	To foreclose tax lien.
Sup., B. Co. 121	280	Jan. 4, 1918	Peabody, John D., vs. City of N. Y. et al. (No. 1)	To foreclose tax lien.
Sup., B. Co. 121	280	Jan. 4, 1918	Peabody, John D., vs. City of N. Y. et al. (No. 2)	To foreclose tax lien.
Municipal...	121 281	Jan. 4, 1918	Trost, Eva M.	Personal injuries, fall, condition of sidewalk, 262 W. 22nd st., \$500.
Supreme...	121 282	Jan. 4, 1918	Metropolitan Savings Bank vs. Louis Gluck et al.	To foreclose mortgage.
Sup., K. Co. 121	283	Jan. 4, 1918	Marshall, Clara, infant, by guardian, vs. City of N. Y. et al.	Personal injuries, run over by auto truck, Linwood st. and Arlington ave., Bk., \$25,000.
Supreme...	121 284	Jan. 4, 1918	New York Steam Co.	Summons only served.
Supreme...	121 285	Jan. 4, 1918	New York Steam Co.	Summons only served.
Supreme...	121 286	Jan. 4, 1918	New York Steam Co.	Summons only served.
Municipal...	121 287	Jan. 4, 1918	Martin, Joseph, vs. City of N. Y. and ano.	Personal injuries, struck by steam roller, collision with Amsterdam ave. car, \$1,000.
Sup., B. Co. 121	288	Jan. 4, 1918	Seitz, Max, vs. Ferdinand R. Minrath et al.	To foreclose tax lien.
Sup., B. Co. 121	289	Jan. 4, 1918	Seitz, Max, vs. People of State of N. Y. et al.	To foreclose tax lien.
Sup., B. Co. 121	290	Jan. 4, 1918	Seitz, Max, vs. People of State of N. Y. et al.	To foreclose tax lien.
Sup., B. Co. 121	290	Jan. 4, 1918	Seitz, Max, vs. People of State of N. Y. et al.	To foreclose tax lien.
Sup., B. Co. 121	291	Jan. 4, 1918	Seitz, Max, vs. People of State of N. Y. et al.	To foreclose tax lien.
Sup., B. Co. 121	291	Jan. 4, 1918	Seitz, Max, vs. People of State of N. Y. et al.	To foreclose tax lien.
Sup., B. Co. 121	292	Jan. 5, 1918	Stanton, Eva C. vs. William J. Hyland et al.	To foreclose mortgage.
Supreme...	121 293	Jan. 5, 1918	Weil, Benjamin J., et al., ex'rs, vs. Annie Roth, etc., et al.	To foreclose mortgage.
App. Div., 121	296	Dec. 7, 1917	Crowley, Patrick F. (Matter of)	For compensation for injuries received while employed in Dock Dept.

SCHEDULE "B."

Judgments, Orders and Decrees Entered.

City of N. Y. vs. John Goodman (No. 2)—Judgment entered in favor of plaintiff for \$73.53 damages and costs.

City of N. Y. vs. Henry Hilburgh et al.—Entered judgment of foreclosure and sale and for \$84.85 costs and allowance to plaintiff.

Peo. ex. rel. Belt Line Railway Co. vs. L. Purdy et al.—Entered Appellate Division order affirming order quashing writ of certiorari.

City of N. Y. vs. N. Y. & South Brooklyn Ferry & Steam Transportation Co.—Entered Appellate Division order affirming order denying motion to vacate service of summons and complaint.

Eastern Asphalt Paving Co.—Entered Appellate Division order affirming judgment dismissing complaint.

Peo. ex. rel. John J. Murtha vs. B. G. Lewis—Entered Appellate Division order denying relator's motion for leave to appeal to Court of Appeals.

Annie West Ulman vs. L. H. Pounds et al.—Entered order discontinuing action without costs.

Peo. ex. rel. Frank Gallagher vs. B. Patterson et al.—Order entered granting relator's motion for peremptory writ of mandamus.

William Scheyowitz—Entered order granting motion for stay of proceedings until costs of action in City Court have been paid by plaintiff.

Sadie Goodfriend—Entered judgment in favor of defendant upon the merits, and for \$112.85 costs.

J. A. Kingsbury (on Complaint of Alice Gallagher) vs. William O'Keefe—Appellate Division order entered reversing order of filiation and granting a new trial.

Peo. ex. rel. Rosenthal Bros. Co. vs. L. Purdy et al.—Entered order vacating assessment on personal property for 1916.

City of N. Y. vs. Isadore R. Bock—Entered judgment in favor of plaintiff upon the merits, and for \$1,127.95 damages and costs.

Peo. ex. rel. Thomas F. Sullivan vs. A. Woods—Entered order quashing writ of certiorari, and dismissing proceeding with costs to defendant.

Geo. W. Harding, adm'r—Appellate Division order entered reversing judgment in favor of defendant, and directing a new trial with costs to abide the event.

Judgments Were Entered in Favor of the Plaintiffs in the Following Actions.

Date.	Name.	Reg. Fo.	Amount.
Dec. 27, 1917.	Vollkommer, Bernard	111 382	\$61 40
Dec. 27, 1917.	Vollkommer, Anna	111 383	75 40
Dec. 29, 1917.	Lynn, Wauhope	97 526	118 19

SCHEDULE "C."

Record of Court Work.

Peo. ex. rel. Bernard G. Koebler vs. A. Woods—Motion for peremptory writ of mandamus, argued before Platzek, J. Decision reserved; A. Sweeney for the City.

William J. Schieffelin vs. W. A. Prendergast et al.—Motion to amend judgment in favor of plaintiff, submitted to Platzek, J., and granted; W. B. Caughlan for the City.

In re Henrietta Ward; in re Anna McDermott—Motions for payment of awards, submitted to Platzek, J., and granted; C. J. Nehrbas for the City.

John R. Robinson vs. J. J. Haslam et al.—Tried before Strahl, J., in Municipal Court; decision reserved; F. H. VanHouten for the City.

John J. Ryan vs. J. J. Haslam—Tried before Dunne, J., in Municipal Court. Decision reserved; A. Horn for the City.

In re David Lieberman—Motion for order directing Property Clerk to turn over property to petitioner, argued before May, J., in County Court and granted; A. Horn for the City.

Hearings Before Commissioners of Estimate in Condemnation Proceedings.

Rapid Transit (Joralemon St.), 2 hearings; E. J. Kenney for the City.

SCHEDULE "D."

Contracts, Etc., Drafted, Examined and Approved as to Form.

Department.	Contracts Approved as to Form.	Contracts Examined and Returned for Revision.	Advertisements Approved as to Form.
Borough President, Brooklyn	4
Fire	1	..	1
Board of Education	1	..	1
Total	6	..	2

Bonds Approved.		Board of Education	1
Borough President, Bronx	37	Public Markets	1
Finance	13		
Total	50	Total	3
Leases Approved.		Releases Approved.	
Street Cleaning	1	Finance	5

SCHEDULE "E."

Opinions Rendered to the Various Departments.

Department.	Opinions.	Department.	Opinions.
Finance	13	City Record	1
Borough President, Bronx	2	Police	1
City Clerk	1	Total	19
Correction	1		

WILLIAM P. BURR, Corporation Counsel.

COMMISSIONERS OF THE SINKING FUND OF THE CITY OF NEW YORK.

Proceedings of the Commissioners of the Sinking Fund at a Meeting Held in the Mayor's Office, City Hall, at 2.30 o'clock P. M., on Wednesday, February 6, 1918.

Present—John F. Hylan, Mayor; Charles L. Craig, Comptroller; Alfred J. Johnson, Chamberlain; Alfred E. Smith, President, Board of Aldermen; Francis P. Kenney, Chairman Finance Committee, Board of Aldermen.

Dock Department—Lease to the United States of America of Piers at the Foot of 33rd and 35th Sts., Brooklyn, with the Half Bulkhead on Each Side of Said Piers, Etc.

The following was received from the Commissioner of Docks:
Pier "A," North River, February 6, 1918.
Hon. JOHN F. HYLAN, Mayor, and Chairman of the Commissioners of the Sinking Fund:

Sir—I beg to recommend that the Commissioners of the Sinking Fund adopt a resolution approving of and consenting to the execution by the Commissioner of Docks of a lease to the United States (Navy Department) of the following described property:

1. Piers at the foot of 33d and 35th Streets, Brooklyn, together with the half bulkheads on each side of said piers, at a total rental of \$300,000 per annum.
2. The upland extending inshore from the Bulkhead line to the westerly side of Second Avenue and extending from the northerly limit of property under the jurisdiction of this Department in the vicinity of 28th Street, southerly to the northerly line of 33d Street prolonged, at a rental of ten cents per square foot per annum, (excepting such portions thereof as are required for the approaches to the piers at 29th, 30th and 31st Streets, and the adjacent bulkheads).

The lease shall be for the period of the present war and for one year thereafter. It is understood and agreed that the lessee shall surrender for cancellation the present lease of the pier at 35th Street, Brooklyn, authorized by resolution of the Commissioners of the Sinking Fund July 26, 1917.

The remaining terms and conditions of the lease are set forth in the form of lease submitted herewith, subject to the approval of said form by the Corporation Counsel.

For your information I submit herewith a list of leases now in existence in the vicinity of the property to be leased:

Pier at 29th Street, Brooklyn, 96,021 square feet, together with the shed thereon and 98 feet of bulkhead north and 115 feet south, United States Steel Products Co., \$35,000 per annum.

Pier at 30th Street, Brooklyn, 165,647 square feet, together with the shed thereon, and 115 feet of bulkhead north and 137½ feet south, Norwegian-America Line, \$60,000 per annum.

Pier between 31st and 32d Streets, Brooklyn, 221,558 square feet, Cyprien Fabre & Co., \$36,870.50 per annum.

Pier at 33d Street, Brooklyn, 242,680 square feet, together with the shed thereon, and 137½ feet of bulkhead on each side. This pier was leased to the Hamburg-American Line for ten years from March 18, 1913, at \$75,000 per annum. The lease was suspended during the continuance of the war, and the property is now occupied temporarily by the Kerr Steamship Company at a rental of \$328,500 per annum.

Pier at 35th Street, Brooklyn, 304,524 square feet, together with the shed thereon, and 137½ feet of bulkhead north and 95 feet south. This pier was leased to Luckenbach Steamship Company for ten years from date of completion at \$100,430.75 per annum, but was cancelled for a violation of the terms of the lease regarding sub-letting, since which time this property has been occupied by the United States Navy Department under a lease from The City of New York at a rental of \$120,000 per annum.

Under date of February 1, 1918, Rear Admiral N. R. Usher, Commandant of the United States Navy Yard, states with respect to the negotiations for the above lease:

"I beg you to accept my thanks and through me the thanks of the Navy for your patriotic co-operation and the co-operation of The City of New York in the arrangement by which this property is offered for Navy use."

Yours respectfully, MURRAY HULBERT, Commissioner of Docks.
The Commissioner of Docks was heard at length in regard to the lease and the necessity for immediate action.

The Comptroller offered the following resolution for adoption:

Resolved, That the Commissioners of the Sinking Fund hereby approve of and consent to the execution, by the Commissioner of Docks, of a lease to the United States of America of the two piers at the foot of 33rd Street and 35th Street, respectively, together with the half bulkhead on each side of each of said piers, and also the upland extending inshore from the bulkhead line to the westerly side of Second Avenue, and extending from the northerly limit of property under the jurisdiction of the Department of Docks and Ferries of The City of New York, in the vicinity of 28th Street, in the said Borough of Brooklyn, southerly to the northern line of 33rd Street prolonged (excepting such portions thereof as are required for the approaches to the piers at the foot of 29th Street, 30th Street and 31st Street, and to the adjacent bulkheads), in the form as follows:

Parties.
This Indenture, made the _____ day of _____, in the year one thousand nine hundred and eighteen, by and between the City of New York, by the Commissioner of Docks (hereinafter called the lessor), party of the first part, and the United States of America, represented by the Secretary of the Navy, or by the Commandant, Third Naval District, acting under authority of the Secretary of the Navy, and for and in behalf of the United States of America (hereinafter called the lessee), party of the second part, witnesseth:

Granting Clause.
That the lessor, for and in consideration of the rents, covenants, agreements, terms and conditions hereinafter mentioned and contained, on the part of the lessee to be paid, performed, kept, done and observed, has leased, demised and to farm let and by these presents has leased, demised and farm let unto the lessee for the term beginning on the first day of April, 1918, and ending one year after the date of cessation of hostilities of the present war, as fixed by proclamation of the President of the United States.

Premises.
All that certain wharf property and adjoining upland situated on Gowanus Bay, in the Borough of Brooklyn, City of New York, County of Kings, and known and described as follows, to wit:

The two piers at the foot of 33rd Street and 35th Street, respectively, together with the half bulkheads on each side of each of said piers, and also

The upland extending inshore from the bulkhead line to the westerly side of 2nd Avenue and extending from the northerly limit of property under the jurisdiction of the Department of Docks and Ferries of the City of New York in the vicinity of 28th Street, in the said Borough of Brooklyn, southerly to the northern line of 33rd Street prolonged (excepting such portions thereof as are required for the approaches to the piers at the foot of 29th Street, 30th Street and 31st Street, and to the adjacent bulkheads), the area of the said upland to be determined by an accurate survey thereof.

On the following terms and conditions, namely:
That the lessee hereby covenants, promises and agrees:

Rent.
First—That it shall and will well and truly, and without any manner of deduction, abatement, fraud or delay, pay, or cause to be paid, to the said lessor, its successors or assigns, at the office of the Commissioner of Docks, or his successor in office, in four equal quarterly yearly payments, a rental of three hundred thousand dollars (\$300,000) for the said piers and bulkheads, and for said upland an additional rental to be determined at the rate of ten (10) cents per square foot of area as shown by the survey, as hereinabove provided for, provided, that no rental shall accrue or be payable by the lessee for any portion of such upland as is required for the approaches to the piers at 29th Street, 30th Street and 31st Street and to adjacent bulkheads, as hereinabove excepted.

Repairs.
Second—That it will at all times during the said term put, keep and maintain the

said premises and every part thereof and the structures thereon, or to be erected thereon, in good and sufficient repair and condition.

Painting.
Third—That it will at all times during the said term hereby demised do such painting to the structures erected upon said premises as may be necessary to preserve such structures in good repair and condition.

Dredging.
Fourth—That it will at all times do such dredging, from time to time, either before or during the term hereby created, as may be considered by the Commissioner of Docks necessary and proper to be done, in the half basins or slips or water immediately adjacent to the said premises.

At Cost of Lessee.
Fifth—That all such repairs, painting and dredging shall be done at the sole cost and expense of the said lessee.

Condition of Premises.
Sixth—That the lessee shall maintain at its own expense the aforesaid premises in the same good order and condition as they were at the beginning of the lease, provided that the lessor shall, at the lessor's expense, place the said piers in the condition in which the lessor expects and requires same thereafter to be maintained by the lessee.

Accidents.
Seventh—That if at any time during the aforesaid term in any action or actions brought to recover damages for injuries to any person or persons or property by reason of any accident happening on or in proximity of the aforesaid premises a judgment shall be recovered against the said lessor, caused by negligence of the lessee, its officers, employees and servants, said negligence being without concurring negligence on the part of the said lessor, its agents or employees, said lessee hereby agrees to present to the Congress of the United States a statement of the facts in regard thereto and to make appropriate recommendations for indemnifying and saving harmless the said lessor on account of the aforesaid judgment, together with all reasonable and proper costs, expenses and counsel fees to which the said lessor shall or may be subjected in the defense of the aforesaid action or actions, provided, that the lessor shall have given notice in writing to the lessee of the pendency of such action, and shall have afforded the counsel of the said lessee an opportunity to co-operate with the Corporation Counsel of the City of New York in the defense of such action.

Subletting.
Eighth—That it will not at any time assign or sublet the premises or the wharfage hereby demised, or any part thereof, or in any way charge or incur the same without the consent in writing of the Commissioner of Docks.

Structures.
Ninth—That it will not erect nor maintain, nor permit to be erected or maintained, upon the property hereby demised, structures of any kind, without the consent in writing of the Commissioner of Docks; that it will remove any and all structures erected upon said premises, under permit of the Commissioner of Docks, within twenty-four hours after service of notice so to do; and in case of its failure to remove the same within the time designated for such removal the Commissioner of Docks is authorized to remove such structures and the lessee shall pay the cost of such removal and the storage thereof, provided, however, that this covenants shall not apply to any structures erected under and by virtue of any specific consent granted or authority conferred by the aforesaid Commissioner of Docks.

Weight.
Tenth—That it will not place, nor permit to be placed, upon the aforesaid piers, or any part thereof, at any one time any greater weight or load than five hundred pounds upon any square foot thereof, and shall and will erect and maintain in conspicuous places, at intervals of not more than one hundred feet along said structure, clearly legible signs having printed thereon the following words:

Freight on this structure must be so placed that there shall not be more than five hundred (500) pounds weight on any square foot hereof.

Surrender.
Eleventh—That it shall and will peaceably and quietly leave, surrender and yield up into the possession of the said lessor, without any fraud or delay, the premises, the right to collect wharfage appurtenant to which is hereby leased and demised, at the end of said term or other sooner termination thereof, and that said premises and structures thereon shall then be well and sufficiently repaired, painted and in good order and condition.

Buildings.
Twelfth—The lessee shall erect upon the upland above described permanent buildings, in accordance with plans and specifications to be submitted to and approved by the Commissioner of Docks. Said buildings shall be and become the property of the City of New York at the expiration or sooner termination of the lease, with the understanding, however, that the lessee shall have the right to remove all machinery, equipment and apparatus from the buildings except such as the removal of which will tend to disfigure or injure the structures.

And it is further covenanted and agreed by and between the parties hereto, for themselves, their respective successors and assigns:

Rebuilding.
That if by reason of total or partial destruction through fire, floating ice, collision or the action of the elements, the premises hereinbefore described shall require to be rebuilt, the same shall be so rebuilt, under the direction of the Commissioner of Docks, in like manner and similar to the premises destroyed, by and at the expense of the lessee, and in accordance with plans and specifications submitted to and approved by the Commissioner of Docks.

Notices.
That all notices or orders herein provided to be given by the lessor to the lessee shall be served, either by personal service upon the Commandant of the Third Naval District or by posting same in a conspicuous place upon the wharf property hereby demised and mailing a copy of the same, on the same day, addressed to the lessee at the address hereinbefore given.

Waiver of Default.
That no waiver of default by the lessor of any of the covenants and conditions hereof, to be fulfilled, kept, done and observed by the lessee shall be construed to be and shall act as a waiver of any subsequent default of any of the terms, covenants and conditions herein contained to be performed, fulfilled, kept, done and observed by the lessee during the term of these presents.

"Commissioner of Docks."
That wherever the words "Commissioner of Docks" shall be mentioned herein they shall be construed to mean the officer or agent of the City who, for the time being, shall be exercising the same or equivalent functions which the Commissioner of Docks now exercises in regard to the matters affected.

No member of or delegate to Congress, or Resident Commissioner shall be admitted to any share of this lease or indenture, or to any benefit to arise therefrom.

The terms of this lease or indenture shall be subject to the approval of the Secretary of the Navy.

In witness whereof the Commissioner of Docks has executed these presents, in triplicate, for and in behalf of The City of New York, and has caused the seal of the Department of Docks and Ferries to be hereunto affixed, attested and proved by its Secretary, and the said party of the second part has caused these presents to be subscribed by the Commandant of the Third Naval District, acting under authority of the Secretary of the Navy.

Signed, sealed and delivered in presence of _____, Commissioner of Docks.

Attest: _____, Secretary.

Approved as to form: _____, Corporation Counsel.

Which resolution was unanimously adopted.

Adjourned. JOHN KORB, Secretary.

Changes in Departments, Etc.
son, 475 Seventh ave., Laborers, at \$3 a day, Feb. 11.

DEPARTMENT OF PARKS.
BROOKLYN.
Appointed—Joseph Ward, University

MANHATTAN AND RICHMOND.
ave., near 170th st., Driver with Wagon

Services Ceased—Edward Brophy, 122
and Team, at \$5.50 a day, Feb. 16.

W. 63d st.; Vincenzo Tamburino, 1642
Died—John Speckman, 1527 Williams-

Parker st., Bronx, and Isaac C. Richard-
bridge rd., Gardener, Feb. 13.



OFFICIAL DIRECTORY.

Unless otherwise stated, the Public Offices of the City are open for business from 9 a. m. to 5 p. m.; Saturday, 9 a. m. to 12 noon.

CITY OFFICES.

MAYOR'S OFFICE.
City Hall, Telephone, 1000 Cortlandt.
John F. Hylan, Mayor.
Grover A. Whalen, Secretary.
John F. Sinnott, Executive Secretary.
Bureau of Weights and Measures.
Municipal Building, 3d floor. Telephone, 1498 Worth.

COMMISSIONER OF ACCOUNTS.
Municipal Building, 12th floor. Telephone, 4313 Worth.

COMMISSIONER OF PUBLIC WORKS.
Municipal Building, 12th floor. Telephone, 4313 Worth.

BOARD OF ALDERMEN.
Clerk's Office, Municipal Building, 2nd floor. Telephone, 4430 Worth.
P. J. Scully, Clerk.
President of the Board of Aldermen.
City Hall, Telephone, 6770 Cortlandt.
Alfred E. Smith, President.

BOARD OF AMBULANCE SERVICE.
Municipal Building, 10th floor. Ambulance calls, 3100 Spring. Administration Offices, 748 Worth.

ARMORY BOARD.
Municipal Building, 8th floor. Telephone, 594 Worth.

LET COMMISSION.
City Hall, Telephone, 1197 Cortlandt.
John Quincy Adams, Assistant Secretary.

BOARD OF ASSESSORS.
Municipal Building, 8th floor. Telephone, 29 Worth.

WILLIAM C. ORMOND, Chairman.
BELLEVEUE AND ALLIED HOSPITALS.
26th st. and 1st ave. Telephone, 8800 Madison Square.
Dr. John W. Brannan, President.
Arden M. Robbins, Secretary.

CENTRAL PURCHASE COMMITTEE.
Municipal Building, 12th floor. Telephone, 4227 Worth.

Francis X. A. Purcell, Acting Director.
BUREAU OF THE CHAMBERLAIN.
Municipal Building, 8th floor. Telephone, 4227 Worth.

Alfred J. Johnson, Chamberlain.
CHIEF MEDICAL EXAMINER.
Municipal Building, 2nd floor. Open all hours of the day and night. Telephone, 3711 Worth.
Charles Norris, M. D., Chief Medical Examiner.

BOARD OF CHILD WELFARE.
City Hall, Telephone, 4127 Cortlandt.
Robert W. Hebbard, Secretary.

CITY CLERK AND CLERK OF THE BOARD OF ALDERMEN.
Municipal Building, 2nd floor. Telephone, 4430 Worth.
P. J. Scully, City Clerk.

BOARD OF CITY RECORD.
Supervisor's Office, Municipal Building, 8th floor. Distributing Division, 125 Worth st. Telephone, 3490 Worth.
Peter J. Brady, Supervisor.

DEPARTMENT OF CORRECTION.
Municipal Building, 24th floor. Telephone, 1610 Worth.

James A. Hamilton, Commissioner.
DEPARTMENT OF DOCKS AND FERRIES.
Pier "A," North River. Telephone, 300 Rector.
Murray Hulbert, Commissioner.

DEPARTMENT OF EDUCATION.
Board of Education.
Park ave. and 59th st. Telephone, 5580 Plaza.
Stated meetings of the Board are held at 4 p. m. on the second and fourth Wednesdays in every month, except in July and August, when stated meetings are held only on the second Wednesday of each such month.
Arthur S. Somers, President.
Frank D. Wiley, Vice-President.
A. Emerson Palmer, Secretary.

BOARD OF ELECTIONS.
General Office and Office of the Borough of Manhattan, Municipal Building, 18th floor. Telephone, 1307 Worth.
John R. Voorhis, President.
Moses M. McKee, Secretary.

Other Borough Offices.
The Bronx.
368 E. 148th st. Telephone, 336 Melrose.
Brooklyn.
435-445 Fulton st. Telephone, 1932 Main.
Queens.
64 Jackson ave., L. I. City. Telephone, 3375 Hunters Point.
Richmond.
Borough Hall, New Brighton, S. I. Telephone, 1000 Tompkinsville.
All offices open from 9 a. m. to 4 p. m., Saturdays to 12 noon.

BOARD OF ESTIMATE AND APPORTIONMENT.
Municipal Building, 13th floor. Telephone, 4560 Worth.
Joseph Haas, Secretary.

Bureau of Records and Minutes.
Municipal Building, 13th floor. Telephone, 4560 Worth.
Joseph Haas, Secretary.

Office of the Chief Engineer.
Municipal Building, 13th floor. Telephone, 4560 Worth.
Nelson P. Lewis, Chief Engineer.

Bureau of Public Improvements.
Municipal Building, 13th floor. Telephone, 4560 Worth.
Nelson P. Lewis, Chief Engineer.

Bureau of Franchises.
Municipal Building, 13th floor. Telephone, 4560 Worth.
John A. McCollum, Acting Chief of Bureau.

DEPARTMENT OF FINANCE.
Municipal Building, 5th floor. Telephone, 1200 Worth.
Charles L. Craig, Comptroller.
Charles F. Kerrigan, Secretary to the Department.
Deputy Comptrollers, 7th floor. Louis H. Hahlo, Joseph Johnson, Arthur J. Philbin, Frank J. Prial.

Receiver of Taxes.
Manhattan—Municipal Building, 2nd floor. Telephone, 1200 Worth.
Bronx—177th st. and Arthur ave. Telephone, 140 Tremont.
Brooklyn—236 Duffield st. Telephone, 7056 Main.
Queens—5 Court Square, L. I. City. Telephone, 3386 Hunters Point.
Richmond—Borough Hall, St. George. Telephone, 1000 Tompkinsville.
William C. Hecht, Receiver of Taxes.
Collector of Assessments and Arrears.
Manhattan—Municipal Building, 3d floor. Telephone, 1200 Worth.
Bronx—177th st. and Arthur ave. Telephone, 47 Tremont.
Brooklyn—503 Fulton st. Telephone, 8340 Main.
Queens—Municipal Building, Court Square, L. I. City. Telephone, 1553 Hunters Point.
Richmond—Borough Hall, St. George. Telephone, 1000 Tompkinsville.
Daniel Moynahan, Collector.

FIRE DEPARTMENT.
Municipal Building, 11th floor. Telephone, 4100 Worth.
Brooklyn, 365 Jay st. Telephone, 7600 Main.
Thomas J. Drennan, Fire Commissioner.

DEPARTMENT OF HEALTH.
Centre and Walker sts., Manhattan. Telephone, 6280 Franklin.
I. Lewis Amster, Commissioner.
Frank J. Monaghan, Secretary.
Burial Permit and Contagious Disease offices always open.
Bronx, 3731 Third ave. Brooklyn, Flatbush ave., Willoughby and Fleet sts. Queens, 372 Fulton st., Jamaica. Richmond, 514 Bay st., Stapleton.

BOARD OF INEBRIETY.
300 Mulberry st. Telephone, 2990 Spring.
Board meets first Wednesday in each month at 4 p. m.
Charles Samson, Secretary.

LAW DEPARTMENT.
Office of Corporation Counsel.
Main office, Municipal Building, 16th floor. Telephone, 4600 Worth.
William P. Burr, Corporation Counsel.
Brooklyn office, 153 Pierrepont st. Telephone, 2948 Main.

Bureau of Street Openings.
Main office, Municipal Building, 15th floor. Telephone, 1380 Worth.
Brooklyn office, 166 Montague st. Telephone, 5916 Main.
Queens office, Municipal Building, L. I. City. Telephone, 3886 Hunters Point.

Bureau for the Recovery of Penalties.
Municipal Building, 15th floor. Telephone, 4600 Worth.

Bureau for the Collection of Arrears of Personal Taxes.
Municipal Building, 17th floor. Telephone, 4600 Worth.

DEPARTMENT OF LICENSES.
Main office, 49 Lafayette st. Telephone, 4490 Franklin.
John F. Gilchrist, Commissioner.
Brooklyn—381 Fulton st. Telephone, 1497 Main.
Richmond—Borough Hall, New Brighton. Telephone, 1000 Tompkinsville.
Division of Licensed Vehicles—517-519 W. 57th st. Telephone, 6387 Columbus.
Public Employment Bureau—Men's departments, 128 Leonard st. Women's departments, 53 Lafayette st. Telephone, 6100 Franklin.
Branch Offices: 157 E. 67th st., Manhattan; Telephone, 2001 Plaza, 436 W. 27th st., Manhattan; Telephone, 1937 Chelsea, 12 W. 11th st., Manhattan; Telephone, 8065 Chelsea, 85 Java st., Brooklyn; Telephone, 3274 Greenpoint.

MUNICIPAL CIVIL SERVICE COMMISSION.
Municipal Building, 14th floor. Telephone, 1580 Worth.
James E. MacBride, President.
Charles I. Stengle, Secretary.

MUNICIPAL REFERENCE LIBRARY.
Municipal Building, 5th floor. Telephone, 1072 Worth. 9 a. m. to 5 p. m.; Saturday, to 1 p. m.
C. C. Williamson, Librarian.

DEPARTMENT OF PARKS.
Municipal Building, 10th floor. Telephone, 4850 Worth.
William F. Grell, Commissioner, Manhattan and Richmond.

Borough of Brooklyn.
Litchfield Mansion, Prospect Park, Brooklyn. Telephone, 2300 South.
John N. Harman, Commissioner.

Borough of the Bronx.
Zbrowski Mansion, Claremont Park. Telephone, 2640 Tremont.
Joseph P. Hennessey, Commissioner.

Borough of Queens.
The Overlook, Forest Park, Richmond Hill, L. I. Telephone, 2300 Richmond Hill.
Albert C. Benninger, Commissioner.

PARK BOARD.
Municipal Building, 10th floor. Telephone, 4850 Worth.
William F. Grell, President.
Willis Holly, Secretary.

PAROLE COMMISSION.
Municipal Building, 25th floor. Telephone, 2254 Worth.

Thomas R. Minnick, Secretary.
DEPARTMENT OF PLANT AND STRUCTURES.
Municipal Building, 18th floor. Telephone, 380 Worth.

John H. Delaney, Commissioner.
EXAMINING BOARD OF PLUMBERS.
Municipal Building, 9th floor. Telephone, 1800 Worth.

POLICE DEPARTMENT.
240 Centre st. Telephone, 3100 Spring.
Richard E. Enright, Commissioner.

DEPARTMENT OF PUBLIC CHARITIES.
Principal office, Municipal Building, 10th floor. Telephone, 4440 Worth.
Bird S. Coler, Commissioner.

Charles C. Hughes, Secretary to Department.
Brooklyn and Queens, 327 Schermerhorn st., Brooklyn. Telephone, 2977 Main.
Bureau of Social Investigation, Pearl and Centre sts., Telephone, 4405 Worth.

Borough of Richmond, Borough Hall, St. George, S. I. Telephone, 1000 Tompkinsville.
DEPARTMENT OF PUBLIC MARKETS.
Municipal Building, 23d floor. Telephone, 1800 Worth.
Jonathan C. Day, Commissioner.

PUBLIC SERVICE COMMISSION.
120 Broadway, 8 a. m. to 11 p. m., every day, including holidays and Sundays. Telephone, 7500 Rector.

Oscar S. Straus, Chairman.
James B. Walker, Secretary.
BOARD OF REVISION OF ASSESSMENTS.
Municipal Building, 7th floor. Telephone, 1200 Worth.
John Korb, Chief Clerk.

COMMISSIONERS OF SINKING FUND.
Office of Secretary, Municipal Building, 7th floor. Telephone, 1200 Worth.

BOARD OF STANDARDS AND APPEALS.
Municipal Building, 9th floor. Telephone, 184 Worth.

DEPARTMENT OF STREET CLEANING.
Municipal Building, 12th floor. Telephone, 4240 Worth.
Arnold B. McStay, Commissioner.

DEPARTMENT OF TAXES AND ASSESSMENTS.
Municipal Building, 9th floor. Telephone, 1800 Worth.
Jacob A. Cantor, President.
C. Rockland Tynar, Secretary.

TENEMENT HOUSE DEPARTMENT.
Manhattan and Richmond offices. Municipal Building, 19th floor. Telephone, 1526 Worth.
Frank Mann, Commissioner.
Brooklyn and Queens office, 503 Fulton st., Brooklyn. Telephone, 3825 Main.
Bronx office, 391 E. 149th st. Telephone, 7107 Melrose.

BOARD OF WATER SUPPLY.
Municipal Building, 22nd floor. Telephone, 3150 Worth.
Charles Straus, President.
George Featherstone, Secretary.

DEPARTMENT OF WATER SUPPLY, GAS AND ELECTRICITY.
Municipal Building, 23d, 24th and 25th floors.
Nicholas J. Hayes, Commissioner.
Telephones: Manhattan, 4320 Worth; Brooklyn, 3980 Main; Queens, 3441 Hunters Point; Richmond, 840 Tompkinsville; Bronx, 3400 Tremont.

Brooklyn, 50 Court st. Bronx, Tremont and Arthur ave. Queens, Municipal Building, L. I. City, Richmond, Municipal Building, St. George.

BOROUGH OFFICES.

BOROUGH OF THE BRONX.
President's office, 3d and Tremont ave. Telephone, 2680 Tremont.
Henry Bruckner, President.

BOROUGH OF BROOKLYN.
President's office, 2d floor, Borough Hall. Telephone, 3960 Main.
Edward Riegelmann, President.
Commissioner of Public Works, 2d floor, Borough Hall.
Assistant Commissioner of Public Works, 2d floor, Borough Hall.
Bureau of Highways, 5th and 12th floors, 50 Court st.
Bureau of Public Buildings and Offices, 10th floor, 50 Court st.
Bureau of Sewers, 10th floor, 215 Montague st.
Bureau of Buildings, 4th floor, Borough Hall.
Topographical Bureau, 209 Montague st.
Bureau of Substructures, 11th floor, 50 Court st.

BOROUGH OF MANHATTAN.
President's office, 20th floor, Municipal Building.
Commissioner of Public Works, 21st floor, Municipal Building.
Assistant Commissioner of Public Works, 21st floor, Municipal Building.
Bureau of Highways, 21st floor, Municipal Building.
Bureau of Public Buildings and Offices, 20th floor, Municipal Building.
Bureau of Sewers, 21st floor, Municipal Building.
Bureau of Buildings, 20th floor, Municipal Building.

Telephone, 4227 Worth.
Frank L. Dowling, President.

BOROUGH OF QUEENS.
President's office, 68 Hunters Point ave., L. I. City. Telephone, 5400 Hunters Point.
Maurice E. Connolly, President.

BOROUGH OF RICHMOND.
President's office, New Brighton. Telephone, 1000 Tompkinsville.
Calvin D. Van Name, President.

COUNTY OFFICES.
Unless otherwise stated, the County offices are open for business from 9 a. m. to 4 p. m.; Saturday, 9 a. m. to 12 noon.

NEW YORK COUNTY.

COUNTY CLERK.
County Court House. Telephone, 5388 Cortlandt.

Wm. F. Schneider, County Clerk.
DISTRICT ATTORNEY.
Criminal Courts Building, 9 a. m. to 5.15 p. m.; Saturdays, to 12 noon; Telephone, 2304 Franklin.
Edward Swann, District Attorney.

COMMISSIONER OF JUDGES.
Hall of Records. Telephone, 241 Worth.
Frederick O'Byrne, Commissioner.

PUBLIC ADMINISTRATOR.
Hall of Records. Telephone, 3406 Worth.
William M. Lewis, Public Administrator.

COMMISSIONER OF RECORDS.
Hall of Records. Telephone, 3900 Worth.
Charles K. Lexow, Commissioner.

REGISTER.
Hall of Records. Telephone, 3900 Worth.
James A. Donegan, Register.

SHERIFF.
51 Chambers st. Telephone, 4300 Worth.
New York County Jail, 70 Ludlow st.
David H. Knott, Sheriff.

SURROGATES.
Hall of Records. Telephone, 3900 Worth.
John P. Cahalan, Robert Ludlow Fowler, Surrogates.
William Ray De Lano, Chief Clerk.
John F. Curry, Commissioner of Records.

KINGS COUNTY.

COUNTY CLERK.
Hall of Records. Telephone, 4930 Main.
William E. Kelly, County Clerk.

COUNTY COURT.
County Court House. Court open at 10 a. m. daily and six times a week is completed. Part I, Room 23; Part II, Room 10; Part III, Room 14; Part IV, Room 1. Court House. Clerk's Office, Rooms 17, 18, 19 and 22; open daily from 9 a. m. to 5 p. m.; Saturday to 12 noon. Telephone, 4930 Main.
John L. Gray, Chief Clerk.

DISTRICT ATTORNEY.
66 Court st., 9 a. m. to 5.30 p. m.; Saturday, to 1 p. m. Telephone, 2954 Main.
Harry E. Lewis, District Attorney.

COMMISSIONER OF JUDGES.
381 Fulton st. Telephone, 330-331 Main.
Jacob Brenner, Commissioner.

PUBLIC ADMINISTRATOR.
44 Court st. Telephone, 2840 Main.
Frank V. Kelly, Public Administrator.

COMMISSIONER OF RECORDS.
Hall of Records. Telephone, 6988 Main.
Edmund O'Connor, Commissioner.

REGISTER.
Hall of Records. Telephone, 2830 Main.
Richardson Webster, Register.

SHERIFF.
50 Court st. Telephone, 6845 Main.
Daniel J. Griffin, Sheriff.

SURROGATE.
Hall of Records. Court opens at 10 a. m. Telephone, 3954 Main.
Herbert T. Ketcham, Surrogate.
John H. McCooey, Chief Clerk.

BRONX COUNTY.

COUNTY CLERK.
Civil Records—161st st. and 3d ave. Telephone, 9266 Melrose.
Criminal Branch, 1918 Arthur ave.
Joseph M. Callahan, County Clerk.

COUNTY JUDGE.
Bergen Building Annex, Tremont and Arthur ave. Telephone, 3205 Tremont.
Louis D. Gibbs, County Judge.

DISTRICT ATTORNEY.
Tremont and Arthur ave. Telephone, 1100 Tremont.
Francis Martin, District Attorney.

COMMISSIONER OF JUDGES.
1932 Arthur ave. Telephone, 3700 Tremont.
John A. Mason, Commissioner.

PUBLIC ADMINISTRATOR.
2808 Third ave. Telephone, 9216 Melrose, 9 a. m. to 5 p. m.; Saturday, to 12 noon.
Ernest E. L. Hammer, Public Administrator.

REGISTER.
1932 Arthur ave. Telephone, 6694 Tremont.
Edward Polak, Register.

SHERIFF.
1932 Arthur ave. Telephone, 6600 Tremont.
James F. Donnelly, Sheriff.

SURROGATE.
Bergen Building Annex, 1918 Arthur ave. Telephone, 776 Tremont.
George M. S. Schulz, Surrogate.

QUEENS COUNTY.

COUNTY CLERK.
364 Fulton st., Jamaica. Telephone, 2608 Jamaica.
Alexander Dujat, County Clerk.

COUNTY COURT.
County Court House, L. I. City. Telephone, 596 Hunters Point.
Court opens 10 a. m. Trial Term begins first Monday of each month, except July, August and September, and on Friday of each week.
Clerk's office open 9 a. m. to 5 p. m.; Saturday to 12.30 p. m. Telephone, 551 Jamaica.
County Judge's office always open at 336 Fulton st., Jamaica. Telephone, 551 Jamaica.
Burt Jay Humphrey, County Judge.

DISTRICT ATTORNEY.
County Court House, L. I. City. Telephone, 3871 Hunters Point, 9 a. m. to 5 p. m.; Saturday, to 12 noon.
Denis O'Leary, District Attorney.

COMMISSIONER OF JUDGES.
County Court House, L. I. City. Telephone, 963 Hunters Point.
Thorndyke C. McKenney, Commissioner.

PUBLIC ADMINISTRATOR.
362 Fulton st., Jamaica. Telephone, 223 Jamaica.
Randolph White, Public Administrator.

SHERIFF.
County Court House, L. I. City. Telephone, 3766 Hunters Point.
Samuel J. Mitchell, Sheriff.

SURROGATE.
364 Fulton st., Jamaica. Telephone, 397 Jamaica.
Daniel Noble, Surrogate.

RICHMOND COUNTY.

COUNTY CLERK.
County Office Building, Richmond. Telephone, 28 New Dorp.
C. Livingston Bostwick, County Clerk.

COUNTY JUDGE AND SURROGATE.
Trial Terms, with Grand and Trial Jury, second Monday of March, first Monday of October. Trial Terms, with Trial Jury only, first Monday of May, first Monday of December.
Special Terms, without jury, Wednesday of each week, except the last week of July, the month of August and the first week of September.
Surrogate's Court.

Monday and Tuesday of each week at the Borough Hall, St. George and on Wednesday at the Surrogate's Court at Richmond, except during the session of the County Court. There will be no Surrogate's Court during the month of August.

Surrogate's Court and Office, Richmond. Surrogate's Chambers, Borough Hall, St. George. J. Harry Tiernan, County Judge and Surrogate.

DISTRICT ATTORNEY.
Borough Hall, St. George. Telephone, 50 Tompkinsville, 9 a. m. to 5 p. m.; Saturday, to 12 noon.
Albert C. Fach, District Attorney.

COMMISSIONER OF JUDGES.
Village Hall, Stapleton. Telephone, 81 Tompkinsville.
Edward I. Miller, Commissioner.

PUBLIC ADMINISTRATOR.
Port Richmond. Telephone, 704 West Brighton.
William T. Holt, Public Administrator.

SHERIFF.
County Court House, Richmond. Telephone, 120 New Dorp.
Spire Pitou, Jr., Sheriff.

THE COURTS.

CITY COURT OF THE CITY OF NEW YORK.
City Hall Park. Court opens at 10 a. m. Trial Term, Part I, opens at 9.45 a. m. Telephone, 122 Cortlandt.
Special Term Chambers held from 10 a. m. to 4 p. m.; Saturdays, to 12 noon. Clerk's office open from 9 a. m. to 4 p. m.; Saturday, to 12 noon.
Frank J. Goodwin, Clerk.

CITY MAGISTRATES' COURTS.
Boroughs of Manhattan and Bronx.
William McAdoo, Chief City Magistrate, 300 Mulberry st. Telephone, 9420 Spring.
Frank Oliver, Chief Clerk, 300 Mulberry st. Telephone, 9420 Spring.
Edward J. Cooley, Chief Probation Officer, 300 Mulberry st. Telephone, 9420 Spring.

First District—110 White st.
Second District—125 Sixth ave.
Third District—2d ave. and 1st st.
Fourth District—151 E. 57th st.
Fifth District—121st st. and Sylvan pl.
Sixth District—162d st. and Brook ave., Bronx.
Seventh District—314 W. 54th st.
Eighth District—1014 E. 181st st., Bronx.
Twelfth District—1130 St. Nicholas ave.
Night Court for Women—125 Sixth ave.
Night Court for Men—151 E. 57th st.
Domestic Relations Court (Manhattan)—151 E. 57th st.
Domestic Relations Court (Bronx)—1014 E. 181st st., Bronx.
Municipal Term—Room 500, Municipal Building.
Traffic Court—301 Mott st.
Borough of Brooklyn.
Deputy Chief Clerk, 44 Court st. Telephone, 7411 Main.

Deputy Chief Probation Officer, 44 Court st. Telephone, 7411 Main.
First District—118 Adams st.
Fifth District—Williamsburgh Bridge Plaza.
Sixth District—495 Gates ave.
Seventh District—31 Snyder ave.
Eighth District—West 8th st., Coney Island.
Ninth District—5th ave. and 23d st.
Tenth District—133 New Jersey ave.
Domestic Relations—402 Myrtle ave.
Municipal Term—2 Butler st.
Borough of Queens.
First District—St. Mary's Lyeum, L. I. City.
Second District—Town Hall, Flushing.
Third District—Central ave., Far Rockaway.
Fourth District—Town Hall, Jamaica.

Borough of Richmond.
First District—Lafayette ave., New Brighton.
Second District—Village Hall, Stapleton.
All courts open daily from 9 a. m. to 4 p. m., except on Saturdays, Sundays and legal holidays, when only morning sessions are held.

COURT OF GENERAL SESSIONS.
Criminal Court Building, Court opens at 10.30 a. m. Clerk's office open from 9 a. m. to 4 p. m., and on Saturdays until 12 noon. Telephone, 1201 Franklin.
Edward R. Carroll, Clerk.

MUNICIPAL COURTS.
The Clerk's offices are open from 9 a. m. to 4 p. m.; Saturday, to 12 noon.
Aaron J. Levy, President, Justice, Board of Municipal Court Justices, 264 Madison st., Manhattan. Telephone, 4300 Orchard.

Borough of Manhattan.
First District—146 Grand st. Telephone, 9611 Spring. Additional part is held at the southwest corner of 6th ave. and 10th st. Telephone, 2513 Chelsea.

Second District—264-266 Madison st. Telephone, 4300 Orchard.

Third District—314 W. 54th st. Telephone, 5450 Columbus.

Fourth District—207 E. 32d st. Telephone, 4358 Murray Hill.

Fifth District—2565 Broadway. Telephone, 4006 Riverside.

Sixth District—155 E. 88th st. Telephone, 4343 Lenox.

Seventh District—360 W. 125th st. Telephone, 6334 Morningside.

Eighth District—121st st. and Sylvan place. Telephone, 3950 Harlem.

Ninth District—Madison ave. and 59th st. Telephone, 3873 Plaza.

Borough of The Bronx.

First District—Town Hall, 1400 Williamsbridge rd., Westchester. Telephone, 457 Westchester.

Second District—Washington ave. and 162nd st. Telephone, 3042 Melrose.

Borough of Brooklyn.

First District—State and Court sts. Telephone, 7091 Main.

Second District—495 Gates ave. Telephone, 504 Bedford.

Third District—6 Lee ave. Telephone, 556 Williamsburg.

Fourth District—14 Howard ave. Telephone, 4323 Bushwick.

Fifth District—5220 Third ave. Telephone, 3907 Sunset.

Sixth District—236 Duffield st. Telephone, 6166 Main.

Seventh District—31 Pennsylvania ave. Telephone, 904 East New York.

Borough of Queens.

First District, 115 Fifth st., L. I. City. Telephone, 1420 Hunters Point.

Second District—Broadway and Court st., Elmhurst. Telephone, 87 Newtown.

Third District—1908 Myrtle ave., Glendale. Telephone, 2352 Bushwick.

Fourth District—Town Hall, Jamaica. Telephone, 86 Jamaica.

Borough of Richmond.

First District—Lafayette ave. and 2d st., New Brighton. Telephone, 503 Tompkinsville.

Second District—Village Hall, Stapleton. Telephone, 313 Tompkinsville.

COURT OF SPECIAL SESSIONS.

Court opens at 10 a. m.

Part I, Criminal Court Building, Manhattan. Telephone, 3983 Franklin.

Part II, 171 Atlantic ave., Brooklyn. Telephone, 4280 Main.

Part III, Town Hall, Jamaica. Held on Tuesday of each week. Telephone, 2620 Jamaica.

Part IV, Borough Hall, St. George. Held on Wednesday of each week. Telephone, 324 Tompkinsville.

Part V, Bergen Building, Tremont and Arthur avs., Bronx. Held on Thursday of each week. Telephone, 6056 Tremont.

Frank W. Smith, Chief Clerk.

CHILDREN'S COURT.

Adolphus Ragan, Chief Clerk, 137 E. 22nd st. Telephone, 3611 Gramercy.

Bernard J. Fagan, Chief Probation Officer, 137 E. 22nd st. Telephone, 3611 Gramercy.

Parts I and II (Manhattan), 137 E. 22nd st. Telephone, 3611 Gramercy. Dennis A. Lambert, Clerk.

Part III (Brooklyn), 102 Court st. Telephone, 8611 Main. Wm. C. McKee, Clerk.

Part IV (Bronx), 355 E. 137th st. Court held on Monday, Thursday and Saturday of each week. Telephone, 9092 Melrose. Bernard J. Schneider, Clerk.

Part V (Queens), 19 Flushing ave., Jamaica. Court held on Tuesday and Friday of each week. Telephone, 2624 Jamaica. Sydney Ollendorff, Clerk.

Part VI (Richmond), 14 Richmond Terrace, St. George. Court held on Wednesday of each week. Telephone, 2190 Tompkinsville. Philip Collins, Clerk.

SUPREME COURT—APPELLATE DIVISION.

First Judicial Department.

Madison ave., corner 25th st. Court open from 2 p. m. until 6 p. m. Friday, Motion Day. Court opens at 10.30 a. m. Motions called at 10 a. m. Orders called at 10.30 a. m. Telephone, 3840 Madison Square.

Alfred Wagstaff, Clerk.

Second Judicial Department.

Borough Hall, Brooklyn. Court meets from 1 p. m. to 5 p. m., excepting that on Fridays Court is open from 10 a. m. to 2 p. m. Clerk's office open from 9 a. m. to 5 p. m., every day except Sundays and holidays. Telephone, 1392 Main.

John B. Byrne, Clerk.

SUPREME COURT—APPELLATE TERM.

503 Fulton st., Brooklyn. Court meets 10 a. m. Clerk's office opens 9 a. m. Telephone, 7452 Main.

Joseph H. DeBraga, Clerk.

SUPREME COURT—CRIMINAL DIVISION.

Criminal Court Building. Court opens at 10.30 a. m. Clerk's office open from 9 a. m. to 4 p. m.; Saturday, to 12 noon. Telephone, 6064 Franklin.

William F. Schneider, Clerk.

SUPREME COURT—FIRST DEPARTMENT.

County Court House. Court open from 10.15 a. m. to 4 p. m. Telephone, 4580 Cortlandt.

SUPREME COURT—SECOND DEPARTMENT.

Kings County.

Joralemon and Fulton sts. Clerk's office hours, 9 a. m. to 5 p. m. Seven jury trial parts. Special term for trials. Special Term for motions. Special Term (ex-parte business). Court opens at 10 a. m. Naturalization Bureau, Hall of Records. Telephone, 5460 Main.

James F. McGee, General Clerk.

Queens County.

County Court House, Long Island City. Two jury trial parts each month except July, August and first two weeks in September. Motions heard and ex-parte business in Part I on court days. Special terms for the trial of issues in January, April, June and October. Clerk's office hours, 9 a. m. to 5 p. m. Saturdays until 12 noon, and during July and August until 2 p. m. Telephone, 3896 Hunters Point.

John D. Peace, Special Deputy Clerk in charge.

Richmond County.

Trial Term held at County Court House, Richmond. Special Term for trials held at Court room, Borough Hall, St. George. Special Term for motions held at Court House, Borough Hall St. George.

C. Livingston Bostwick, County Clerk.

POLICE DEPARTMENT.

Owners Wanted for Unclaimed Property.

OWNERS WANTED BY THE PROPERTY

Clerk of the Police Department of The City of New York, 72 Poplar st., Brooklyn, for the following property now in custody without claimants: Boats, rope, iron, lead, male and female clothing, boots, shoes, wine, blankets, diamonds, canned goods, liquors, etc.; also small amount of money taken from prisoners and found by Patrolmen of this Department.

RICHARD E. ENRIGHT, Commissioner.

OWNERS WANTED BY THE PROPERTY

Clerk of the Police Department of The City of New York, 240 Centre st., Manhattan, for the following property now in custody without claimants: Automobiles, baby carriages, bags, bicycles, boats, cameras, clothing, furniture, jewelry, junk, machinery, merchandise, metals, optical goods, silverware, tools, trunks, typewriters, umbrellas, etc.; also sums of money feloniously obtained by prisoners or found abandoned by Patrolmen of this Department.

RICHARD E. ENRIGHT, Commissioner.

BOARD MEETINGS.

Board of Aldermen.

The Board of Aldermen meets in the Aldermanic Chamber, City Hall, every Tuesday at 1.30 p. m.

P. J. SCULLY, City Clerk and Clerk to the Board of Aldermen.

Board of Estimate and Apportionment.

The Board of Estimate and Apportionment meets in Room 16, City Hall, Fridays at 10.30 a. m.

JOSEPH HAAG, Secretary.

Commissioners of Sinking Fund.

The Commissioners of the Sinking Fund meet in Room 16, City Hall, on every second Thursday at 11 a. m., at call of the Mayor.

JOHN KORB, Secretary.

Board of Revision of Assessments.

The Board of Revision of Assessments meets in Room 737, Municipal Building, Manhattan, upon notice of the Secretary.

JOHN KORB, Secretary.

Board of Appeals.

The Board meets every Tuesday at 2 p. m. in Room 919, Municipal Building.

Board of Standards and Appeals.

The Board meets in Room 919, Municipal Building, every Thursday at 2 p. m.

Board of City Record.

The Board of City Record meets in the City Hall at call of the Mayor.

PETER J. BRADY, Supervisor, Secretary.

DEPARTMENT OF STREET CLEANING.

Proposals.

SEALED BIDS WILL BE RECEIVED BY the Commissioner of Street Cleaning at Room 1244, Municipal Building, Manhattan, until 12 noon, on

THURSDAY, FEBRUARY 28, 1918.

FOR FURNISHING AND DELIVERING WHEELS, HUBS, HUB BANDS AND AXLES.

The time allowed for the delivery of materials and supplies and the full performance of the contract is on or before June 1, 1918; 25 per cent. of each item to be delivered on or before March 15, 1918; 25 per cent. additional on or before April 15, 1918; balance on or before June 1, 1918.

The amount of security required for the faithful performance of the contract is 30 per cent. (30%) of the contract price. Each bid must be accompanied by a deposit of not less than 1½ per cent. of the amount of the bid, in cash, or by a certified check payable to the order of the Comptroller of the City of New York.

Bids must be submitted in duplicate in separate envelopes, on the form prescribed by the Department of Street Cleaning; bids on any other form will not be accepted.

The bidder will state the price of each item or article contained in the specifications or schedules, per wheel, hub, hub band and axle, by which the bids will be tested.

The extensions must be made and footed up, as the bids will be read from the total and awards made to the lowest bidder on each item.

Delivery will be required to be made at the time and in the manner and in such quantities as may be directed.

Blank forms may be obtained at the office of the Department of Street Cleaning, Room 1244, Municipal Building, Manhattan.

A. B. MacSTAY, Commissioner.

Dated, Feb. 14, 1918. f16.25

See General Instructions to Bidders on last page, last column, of the "City Record."

SEALED BIDS WILL BE RECEIVED BY the Commissioner of Street Cleaning, Room 1244, Municipal Building, Manhattan, until 12 noon, on

THURSDAY, FEBRUARY 28, 1918.

FOR FURNISHING AND DELIVERING FORAGE.

The time for the completion of the contract will be on or before March 31, 1918.

The amount of the security required for the faithful performance of the contract will be 30 per cent. of the contract price.

The amount of the deposit to be made with the bid will be not less than 1½ per cent. of the total amount of the bid.

Borough of The Bronx.

FOR FURNISHING AND DELIVERING FORAGE.

The time for the completion of the contract will be on or before March 31, 1918.

The amount of the security required for the faithful performance of the contract will be 30 per cent. of the contract price.

The amount of the deposit to be made with the bid will be not less than 1½ per cent. of the total amount of the bid.

Borough of Brooklyn.

FOR FURNISHING AND DELIVERING FORAGE.

The time for the completion of the contract will be on or before March 31, 1918.

The amount of the security required for the faithful performance of the contract will be 30 per cent. of the contract price.

The amount of the deposit to be made with the bid will be not less than 1½ per cent. of the total amount of the bid.

Borough of Queens.

FOR FURNISHING AND DELIVERING FORAGE.

The time for the completion of the contract will be on or before March 31, 1918.

The amount of the security required for the faithful performance of the contract will be 30 per cent. of the contract price.

The amount of the deposit to be made with the bid will be not less than 1½ per cent. of the total amount of the bid.

Borough of Richmond.

FOR FURNISHING AND DELIVERING FORAGE.

The time for the completion of the contract will be on or before March 31, 1918.

The amount of the security required for the faithful performance of the contract will be 30 per cent. of the contract price.

The amount of the deposit to be made with the bid will be not less than 1½ per cent. of the total amount of the bid.

Borough of St. George.

FOR FURNISHING AND DELIVERING FORAGE.

The time for the completion of the contract will be on or before March 31, 1918.

The amount of the security required for the faithful performance of the contract will be 30 per cent. of the contract price.

The amount of the deposit to be made with the bid will be not less than 1½ per cent. of the total amount of the bid.

The Commissioner reserves the right to award contracts under either Schedule A or Schedule B. No bids on separate items for any stable or borough, on either schedule, will be considered.

The attention of bidders is directed to the contents of "Special Instructions to Bidders" attached to the proposal for bids.

Bidders will state the price of each item in the schedules, per 100 pounds, by which the bids will be tested. The extensions must be made and footed up.

Deliveries will be required to be made at the time and in the manner and in such quantities as may be directed by the Commissioner.

Blank forms of bids and proposals may be obtained at the Main Office of the Department of Street Cleaning, Room 1244, Municipal Building, Manhattan.

Dated, Feb. 13, 1918.

A. B. MacSTAY, Commissioner.

See General Instructions to Bidders on last page, last column, of the "City Record."

SEALED BIDS WILL BE RECEIVED BY the Commissioner of Street Cleaning at Room 1244, Municipal Building, Manhattan, until 12 noon, on

MONDAY, FEBRUARY 25, 1918.

FOR FURNISHING AND DELIVERING 20,000 FEET OF 2-INCH RUBBER HOSE.

The time allowed for the delivery of materials and supplies and the full performance of the contract is on or before May 15, 1918; 5,000 feet of hose to be delivered on or before March 15, 1918.

The amount of security required for the faithful performance of the contract is thirty per cent. (30%) of the contract price. Each bid must be accompanied by a deposit of not less than 1½ per cent. of the amount of the bid, in cash, or by a certified check payable to the order of the Comptroller of the City of New York.

Bids must be submitted in duplicate in separate envelopes, on the form prescribed by the Department of Street Cleaning; bids on any other form will not be accepted.

The bidder will state the price of each item or article contained in the specifications or schedules, per foot, by which the bids will be tested.

The extensions must be made and footed up, as the bids will be read from the total and awards made to the lowest bidder.

Delivery will be required to be made at the time and in the manner and in such quantities as may be directed.

Blank forms may be obtained at the office of the Department of Street Cleaning, Room 1244, Municipal Building, Manhattan.

A. B. MacSTAY, Commissioner.

Dated, Feb. 8, 1918. f13.25

See General Instructions to Bidders on last page, last column, of the "City Record."

SEALED BIDS WILL BE RECEIVED BY the Commissioner of Street Cleaning, at Room 1244, Municipal Building, Manhattan, until 12 noon, on

MONDAY, FEBRUARY 25, 1918.

FOR FURNISHING AND DELIVERING 21,250 POUNDS OF AXLE GREASE.

The time allowed for the delivery of materials and supplies and the full performance of the contract is on or before March 31, 1918.

The amount of security required for the faithful performance of the contract is 30 per cent. (30%) of the contract price. Each bid must be accompanied by a deposit of not less than 1½ per cent. of the amount of the bid, in cash, or by a certified check payable to the order of the Comptroller of the City of New York.

Bids must be submitted in duplicate in separate envelopes, on the form prescribed by the Department of Street Cleaning; bids on any other form will not be accepted.

The bidder will state the price of each item or article contained in the specifications or schedules, per pound, by which the bids will be tested.

The extensions must be made and footed up, as the bids will be read from the total and awards made to the lowest bidder.

Delivery will be required to be made at the time and in the manner and in such quantities as may be directed.

Blank forms may be obtained at the office of the Department of Street Cleaning, Room 1244, Municipal Building, Manhattan.

A. B. MacSTAY, Commissioner.

Dated, Feb. 8, 1918. f13.25

See General Instructions to Bidders on last page, last column, of the "City Record."

SEALED BIDS WILL BE RECEIVED BY the Commissioner of Street Cleaning, at Room 1244, Municipal Building, Manhattan, until 12 noon, on

WEDNESDAY, FEBRUARY 20, 1918.

FOR FURNISHING AND DELIVERING LEATHER.

The time allowed for the delivery of materials and supplies and the full performance of the contract is on or before Oct. 15, 1918. Deliveries to begin March 1, 1918, as required.

The amount of security required for the faithful performance of the contract is 30 per cent. of the contract price. Each bid must be accompanied by a deposit of not less than 1½ per cent. of the amount of the bid, in cash, or by a certified check payable to the order of the Comptroller of the City of New York.

Bids must be submitted in duplicate in separate envelopes, on the form prescribed by the Department of Street Cleaning; bids on any other form will not be accepted.

The bidder will state the price of each item or article contained in the specifications or schedules, per pound, per side and per hide, by which the bids will be tested.

The extensions must be made and footed up, as the bids will be read from the total and awards made to the lowest bidder on each item.

Delivery will be required to be made at the time and in the manner and in such quantities as may be directed.

Blank forms may be obtained at the office of the Department of Street Cleaning, Room 1244, Municipal Building, Manhattan.

A. B. MacSTAY, Commissioner.

Dated, Feb. 8, 1918. f13.25

See General Instructions to Bidders on last page, last column, of the "City Record."

SEALED BIDS WILL BE RECEIVED BY the Commissioner of Street Cleaning, at Room 1244, Municipal Building, Manhattan, until 12 noon, on

WEDNESDAY, FEBRUARY 20, 1918.

FOR FURNISHING AND DELIVERING PIPE HORSE COLLARS.

The time allowed for the delivery of materials and supplies and the full performance of the contract is on or before May 15, 1918; 10 per cent. of each item to be delivered on or before March 15, 1918; 20 per cent. additional on or before April 15, 1918; 25 per cent. additional on or before May 15, 1918; balance on or before May 15, 1918.

The amount of security required for the faithful performance of the contract is 30 per cent. (30%) of the contract price. Each bid

Certified check or cash in the sum of Three Hundred Fifty Dollars must accompany bid. Blank forms and other information may be obtained at the office of the Department of Parks, Manhattan, Room 1004, Municipal Building, Manhattan.

The bids will be compared and the contract awarded at a lump or aggregate sum.

WILLIAM F. GRELL, President; JOHN N. HARMAN, JOSEPH P. HENNESSY, ALBERT C. BENNINGER, Commissioners of Parks.

See General Instructions to Bidders on last page, last column, of the "City Record."

SEALED BIDS WILL BE RECEIVED BY the Park Board, at the office of the Department of Parks, Municipal Building, Manhattan, until 3 p. m., on

THURSDAY, FEBRUARY 22, 1918, Borough of Brooklyn.

FURNISHING AND DELIVERING SIXTEEN THOUSAND FIVE HUNDRED (16,500) POUNDS OF ARSENATE OF LEAD POWDER, AS PER SPECIFICATIONS, TO THIS DEPARTMENT.

The time allowed for the completion of this contract will be between May 1 and May 15, 1918.

The amount of security required will be thirty per cent. (30%) of the amount for which the contract will be awarded.

A deposit of not less than one and one-half per cent. (1 1/2%) of the total amount of bid must accompany the bid.

Bids will be compared and the contract awarded at a lump or aggregate sum.

Bids must be submitted in duplicate.

Blank forms may be obtained at the office of the Department of Parks, Brooklyn, Litchfield Mansion, Prospect Park West and 5th st., Prospect Park, Brooklyn.

WILLIAM F. GRELL, President; JOHN N. HARMAN, JOSEPH P. HENNESSY, ALBERT C. BENNINGER, Commissioners of Parks.

See General Instructions to Bidders on last page, last column, of the "City Record."

BOARD OF ASSESSORS.

Notice to Present Claims for Damages.

PUBLIC NOTICE IS HEREBY GIVEN TO all persons claiming to have been injured by the grading of the following named streets, and the approaches to the same, to present their claims in writing to the Secretary of the Board of Assessors, Room 809, Municipal Building, Manhattan, New York, on or before Thursday, Feb. 21, 1918, at 2 p. m., at which place and time the said Board of Assessors will receive evidence and testimony of the nature and extent of such injury. Claimants are requested to make their claims for damages upon the blank forms prepared by the Board of Assessors, copies of which may be obtained upon application at the above office.

Borough of Queens.

5922. Ditmars ave., from Schurz ave. to Banks ave., Second Ward.
5923. 5th ave. (Briell st.), from Broadway to Jamaica ave., First Ward.
5924. Greene ave., from the Brooklyn Borough Line to Forest ave., Second Ward.
5925. Hamilton st., from Paynter ave. to Webster ave., First Ward.
5926. Hoyt ave., from Second ave. to Flushing ave., First Ward.
5927. Ithaca st., from Baxter ave. to Britton ave., Second Ward.
5928. 6th ave. (Bartow st.), from Flushing ave. to Grand ave., First Ward.
5935. Buchman ave., from Van Cortlandt ave. to Catalpa ave.; Anthon (Docher) ave., from Halleck ave. to Silver st.; and Cornelia st. (Jefferson ave.), from Forest ave. to Anthon ave., Second Ward.
5936. St. Felix (Bergen) ave., from Cypress ave. to Walter st., Second Ward.

WILLIAM C. ORMOND, ANDREW T. SULLIVAN, MAURICE SIMMONS, Board of Assessors.
Jan. 29, 1918. f29,31,35,7,11,13,18,20

Completion of Assessments.

PUBLIC NOTICE IS HEREBY GIVEN TO the owner or owners of all houses and lots, improved and unimproved lands affected thereby, that the following proposed assessments have been completed and are lodged in the office of the Board of Assessors for examination by all persons interested, viz.:

Borough of Queens.

5594. Regulating and grading the sidewalk spaces and laying sidewalks in Hillside ave., from North Curtis ave. to North Villa st., Fourth Ward, together with an award for damages caused by a change of grade. Affecting Blocks 206 and 207.
5683. Regulating and grading Liberty ave., from 124th (Chestnut) st. to 108th st. (Guion ave.); and 111th st. (Greenwood ave.), from Liberty ave. to a line about 147 feet north, Fourth Ward. Affecting Blocks 539, 541, 543, 545, 601, 603, 605 and 607.
5891. Regulating and grading Madison st., from Prospect ave. to Fresh Pond rd., Second Ward. Affecting Blocks 2579 and 2583.
5901. Sewer and appurtenances in Atlantic ave., north side, from Willard (Vanderveer) ave. to Freedom ave.; and in Hatch ave., from Atlantic ave. to Fulton st., Fourth Ward. Affecting Blocks 125, 128, 237, 239 and 365.
5906. Sewer and appurtenances in Forbes st., from California ave. to Jackson ave.; Jackson ave., from Forbes st. to Clarence st.; Dunster st., from Jackson ave. to the crown about 356 feet south of Mitchell ave.; and Clarence st., from State st. to the crown about 315 feet south of Mitchell ave., Third Ward. Affecting Blocks 22 to 29, 34, 35, 91, 92, 94, 94A, 94C, 94E, 94F, 94G, 95, 95C, 95D, 95E, 95F, 140A, 140B and 140C.
5908. Sewer and appurtenances in Kimball ave., from Greenwood ave. to Stoothoff ave.; and in Chestnut st. and Cedar ave., from Kimball ave. to Jerome ave., Fourth Ward. Affecting Blocks 545 to 550.
5911. Sewer and appurtenances in Stoothoff ave., from Jamaica ave. to Brandon ave., Fourth Ward. Affecting Blocks 190 and 191.

All persons whose interests are affected by the above named proposed assessments, and who are opposed to the same, or either of them, are requested to present their objections in writing to the Board of Assessors, Room 809, Municipal Building, Manhattan, New York, on or before Tuesday, March 19, 1918, at 2 p. m., at which time and place the said objections will be heard and testimony received in reference thereto.

WILLIAM C. ORMOND, ANDREW T. SULLIVAN, MAURICE SIMMONS, Board of Assessors.
Feb. 16, 1918. f16,28

PUBLIC NOTICE IS HEREBY GIVEN TO the owner or owners of all houses and lots, improved and unimproved lands affected thereby, that the following proposed assessments have been completed and are lodged in the office of the Board of Assessors for examination by all persons interested, viz.:

Borough of Manhattan.

5865. Paving and curbing W. 172d st., from Haven ave. to Broadway, and basin at the south-

east corner of W. 172d st. and Fort Washington ave. Affecting Blocks 2139 and 2142.

5895. Paving and curbing W. 162d st., from Fort Washington ave. to Service st. (Riverside Drive), and basin at the northwest and southwest corners of W. 162d st. and Fort Washington ave. Affecting Block 2136.

Borough of Queens.

5903. Sewer and appurtenances in Chauncey st., from Woolsey ave. to Potter ave., First Ward. Affecting Blocks 103 and 107.

5909. Sewer and appurtenances in Legget ave., from Jamaica ave. to Ashland st.; Roswell pl., from Legget ave. to 250 feet east; Farragut st., from Legget ave. to 200 feet east; and in Stanton st., from Legget ave. to 215 feet east, Fourth Ward. Affecting Blocks 1 and 12.

5910. Sewer and appurtenances in McComb pl. (Wyckoff ave.), from Central ave. to Myrtle ave.; Ridgewood pl., from Central ave. to Cope-land ave.; and in Copeland ave., from Ridgewood pl. to McComb pl., Second Ward. Affecting Blocks 2670, 2671, 2675 to 2680, 2684, 2685, 2687 and 2942.

5913. Sewer and appurtenances in Van Dam st., from Thomson ave. to Skillman ave., First Ward. Affecting Blocks 117, 118, 129, 130, 138, 139, 147, 148, 156, 157, 165, 166, 170, 172, 183, 212 and 221.

All persons whose interests are affected by the above named proposed assessments and who are opposed to the same, or either of them, are requested to present their objections in writing to the Board of Assessors, Room 809, Municipal Building, Manhattan, New York, on or before Tuesday, March 12, 1918, at 2 p. m., at which time and place the said objections will be heard and testimony received in reference thereto.

WILLIAM C. ORMOND, ANDREW T. SULLIVAN, MAURICE SIMMONS, Board of Assessors.
Feb. 9, 1918. f9,21

DEPARTMENT OF FINANCE.

Sales of Tax Liens.

Notice of Continuation of The Bronx Tax Sale.

THE SALE OF TAX LIENS FOR UNPAID taxes, assessments and water rents for the Borough of Bronx, as to liens remaining unsold at the termination of the sale of Jan. 15, Feb. 19, April 2, April 23, May 21, June 18, Aug. 6, Sept. 17, Nov. 19, Dec. 17, 1917, and Jan. 28, 1918, has been continued to

MONDAY, FEBRUARY 25, 1918, at 2.30 p. m., pursuant to Section 1028 of the Greater New York Charter, and will be continued at that time on the 4th floor of the Bergen Building, corner of Arthur and Tremont aves., Borough of Bronx, City of New York.

DANIEL MOYNAHAN, Collector of Assessments and Arrears. f13,25

THE SALE OF THE LIENS FOR UNPAID taxes and assessments and water rents for the Borough of Bronx, as to the liens remaining unsold at the termination of the sales of Oct. 15, Nov. 26, Dec. 17, 1917, and Jan. 28, 1918, has been continued to

MONDAY, FEBRUARY 25, 1918, at 2.30 p. m., pursuant to Section 1028 of the Greater New York Charter, and will be continued at that time on the fourth floor of the Bergen Building, corner of Arthur and Tremont aves., Borough of The Bronx, City of New York.

DANIEL MOYNAHAN, Collector of Assessments and Arrears. f13,25

Interest on City Bonds and Stock.

THE INTEREST DUE ON MARCH 1, 1918, ON registered and coupon bonds and stock of The City of New York, and of the former corporations now included therein, will be paid on that day by the Comptroller at his office (Room 851, Municipal Building, Chambers and Centre sts., Borough of Manhattan).

The coupons that are payable in New York or London for the interest due on March 1, 1918, on Corporate Stock of The City of New York will be paid on that day at the option of the holders thereof either at the office of the Comptroller (Room 851, Municipal Building, at Chambers and Centre sts., Borough of Manhattan, New York City), in United States Currency, or at the office of Messrs. Seligman Brothers, 18 Austin Friars, London, E. C., England, in sterling.

The books for the transfer of bonds and stock on which interest is payable March 1, 1918, will be closed from Feb. 15th to March 1, 1918.

CHARLES L. CRAIG, Comptroller.
City of New York, Department of Finance, Comptroller's Office, Jan. 31, 1918. f1,ml

Confirmation of Assessments.

NOTICES TO PROPERTY OWNERS.

IN PURSUANCE OF SECTION 986 OF THE Greater New York Charter, the Comptroller of The City of New York hereby gives public notice of the confirmation by the Supreme Court and the entering in the Bureau for the Collection of Assessments and Arrears of assessment for OPENING AND ACQUIRING TITLE to the following named streets and avenue in the BOROUGH OF QUEENS:

FOURTH WARD.

OPENING AND ACQUIRING TITLE TO SMITH ST., from Brinkerhoff ave. to Ulster ave.; BRINKERHOFF AVE., from Smith st. to Spangler st.; and SPANGLER ST., from Brinkerhoff ave. to Lambertville ave. Confirmed Jan. 9, 1918; entered Feb. 13, 1918. Area of assessment includes all those lands, tenements and hereditaments and premises situate and being in the Borough of Queens, in The City of New York, which, taken together, are bounded and described as follows, viz.:

Bounded on the north by a line distant 350 feet northerly from and parallel with the easterly line of Lambertville ave., as this street is laid out where it adjoins Spangler st., on the west, the said distance being measured at right angles to Lambertville ave., and by the prolongation of the said line; on the east by a line distant 360 feet easterly from and parallel with the easterly line of Smith st., the said distance being measured at right angles to Smith st., and by the prolongation of the said line; on the south by a line distant 700 feet southerly from and parallel with the southerly line of Ulster ave., as this street is laid out where it adjoins Smith st. on the east, the said distance being measured at right angles to Ulster ave., and by the prolongation of the said line; and on the west by a line distant 360 feet westerly from and parallel with the westerly line of Smith st., as this street is laid out where it adjoins Ulster ave., the said distance being measured at right angles to Smith st., and by the prolongation of the said line.

The above assessment was entered on the day hereinafter given in the Record of Titles of Assessments kept in the Bureau for the Collection of Assessments and Arrears of Taxes and Assessments and of Water Rents, and unless the amount assessed for benefit on any person or property shall be paid on or before April

15, 1918, which is sixty days after the date of said entry of the assessment, interest will be collected thereon at the rate of seven per centum per annum, to be calculated from ten days after the date of entry to the date of payment, as provided by Sections 159 and 987 of the Greater New York Charter.

The above assessment is payable to the Collector of Assessments and Arrears at his office in the Municipal Building, Court House Square, L. I. City, Borough of Queens, between the hours of 9 a. m. and 2 p. m., and on Saturdays from 9 a. m. to 12 noon.

CHARLES L. CRAIG, Comptroller.
Dated, New York, Feb. 13, 1918. f18,ml

IN PURSUANCE OF SECTION 986 OF THE Greater New York Charter, the Comptroller of The City of New York hereby gives public notice of the confirmation by the Supreme Court and the entering in the Bureau for the Collection of Assessments and Arrears of assessment for OPENING AND ACQUIRING TITLE to the following named avenue in the BOROUGH OF THE BRONX:

SECTION 15.

MATTHEWS AVE.—Opening, in its westerly side, from Morris Park ave. to the angle point 75 feet southerly therefrom. Confirmed Jan. 18, 1918; entered Feb. 11, 1918. Area of assessment is hereby fixed and determined to be as follows:

Bounded on the north by the southerly line of Morris Park ave.; on the east by the westerly line of Matthews ave.; on the south by a line distant 100 feet southerly from and parallel with the southerly line of Morris Park ave., the said distance being measured at right angles to Morris Park ave.; and on the west by a line distant 105 feet westerly from and parallel with the easterly line of Matthews ave., the said distance being measured at right angles to Matthews ave. The above assessment was entered on the day hereinafter given in the Record of Titles of Assessments kept in the Bureau for the Collection of Assessments and Arrears of Taxes and Assessments and of Water Rents, and unless the amount assessed for benefit on any person or property shall be paid on or before April 12, 1918, which is sixty days after the date of said entry of the assessment, interest will be collected thereon at the rate of seven per centum per annum, to be calculated from ten days after the date of entry to the date of payment, as provided by Sections 159 and 987 of the Greater New York Charter.

The above assessment is payable to the Collector of Assessments and Arrears at his office in the Bergen Building, 4th floor, southeast corner of Arthur and Tremont aves., Borough of The Bronx, between the hours of 9 a. m. and 2 p. m., and on Saturdays from 9 a. m. to 12 noon.

CHARLES L. CRAIG, Comptroller.
Dated, New York, Feb. 11, 1918. f14,26

IN PURSUANCE OF SECTION 1018 OF THE Greater New York Charter, the Comptroller of The City of New York hereby gives public notice to all persons, owners of property, affected by the following assessments for LOCAL IMPROVEMENTS IN THE BOROUGH OF THE BRONX:

SECTION 13.

SEWERS IN W. 230TH ST., between Corlear ave. and Tibbett ave.; in TIBBETT AVE., between W. 230th st. and W. 231st st.; and in W. 231ST ST., between Tibbett ave. and Spuyten Duyvil rd. Area of assessments affects blocks 3402 and 3406.

That the above assessments were confirmed by the Board of Revision of Assessments on Feb. 7, 1918, and entered Feb. 7, 1918, in the Record of Titles of Assessments kept in the Bureau for the Collection of Assessments and Arrears of Taxes and Assessments and of Water Rents, and unless the amount assessed for benefit on any person or property shall be paid on or before April 8, 1918, which is sixty days after the date of said entry of the assessments, interest will be collected thereon at the rate of seven per centum per annum, to be calculated from ten days after the date of said entry to the date of payment, as provided by Sections 159 and 1019 of the Greater New York Charter.

The above assessments are payable to the Collector of Assessments and Arrears at his office in the Bergen Building, 4th floor, southeast corner of Arthur and Tremont aves., Borough of The Bronx, between the hours of 9 a. m. and 2 p. m., and on Saturdays from 9 a. m. to 12 noon.

CHARLES L. CRAIG, Comptroller.
Dated, New York, Feb. 7, 1918. f13,25

IN PURSUANCE OF SECTION 1018 OF THE Charter, the Comptroller of The City of New York hereby gives public notice to all persons, owners of property, affected by the following assessments for LOCAL IMPROVEMENTS IN THE BOROUGH OF MANHATTAN:

PAVING AND CURBING HAVEN AVE., from 180th to 181st sts.; W. 181ST ST. (Plaza Lafayette), from Haven ave. to Riverside Drive, and RECEIVING BASINS at W. 181st, southwest and southeast corners of Haven ave., north east corner of Riverside Drive and north side, opposite Haven ave. Area of assessment affects blocks 2177 and 2179.

That the above assessment was confirmed by the Board of Revision of Assessments on Feb. 7, 1918, and entered Feb. 7, 1918, in the Record of Titles of Assessments kept in the Bureau for the Collection of Assessments and Arrears of Taxes and Assessments and of Water Rents, and unless the amount assessed for benefit on any person or property shall be paid on or before April 8, 1918, which is sixty days after the date of said entry of the assessments, interest will be collected thereon at the rate of seven per centum per annum, to be calculated from ten days after the date of said entry to the date of payment, as provided by Sections 159 and 1019 of the Greater New York Charter.

The above assessments are payable to the Collector of Assessments and Arrears at his office in the Municipal Building, north side, 3d floor, Manhattan, between the hours of 9 a. m. and 2 p. m., and on Saturdays from 9 a. m. to 12 noon.

CHARLES L. CRAIG, Comptroller.
Dated, New York, Feb. 7, 1918. f13,25

IN PURSUANCE OF SECTION 1018 OF THE Greater New York Charter, the Comptroller of The City of New York hereby gives public notice to all persons, owners of property, affected by the following assessment for LOCAL IMPROVEMENTS IN THE BOROUGH OF BROOKLYN:

SECTION 18.

64TH ST.—PAVING, from 4th to 5th area Area of assessment affects blocks 5809 and 5818.

The above assessment was confirmed by the Board of Revision of Assessments on Feb. 7, 1918, and entered Feb. 7, 1918, in the Record of Titles of Assessments kept in the Bureau for the Collection of Assessments and Arrears of Taxes and Assessments and of Water Rents, and unless the amount assessed for benefit on any person or property shall be paid on or before April 8, 1918, which is sixty days after the date of said entry of said assessment, interest will be collected thereon at the rate of seven per centum per annum, to be calculated from ten days after the date of said entry to the date of payment, as provided by Sections 159 and 1019 of the Greater New York Charter.

The above assessment is payable to the Collector of Assessments and Arrears at his office

in the Offerman Building, 503 Fulton st., Brooklyn, between the hours of 9 a. m. and 2 p. m., and on Saturdays from 9 a. m. to 12 noon.

CHARLES L. CRAIG, Comptroller.
Dated, New York, Feb. 7, 1918. f13,25

IN PURSUANCE OF SECTION 986 OF THE Greater New York Charter, the Comptroller of The City of New York hereby gives public notice of the confirmation by the Supreme Court and the entering in the Bureau for the Collection of Assessments and Arrears of assessment for OPENING AND ACQUIRING TITLE to the following named street in the BOROUGH OF BROOKLYN:

SECTION 17.

ACQUIRING TITLE TO 55TH ST., from Fort Hamilton ave. to 11th ave.; from New Utrecht ave. to 13th ave., and from 15th ave. to 19th ave., excluding in each case the right of way of the Long Island Railroad. Confirmed Jan. 27, 1917; entered Feb. 1, 1917. Area of assessment includes all those lands, tenements and hereditaments and premises situate and being in the Borough of Brooklyn, in The City of New York, which, taken together, are bounded and described as follows, viz.:

No. 1. Bounded on the northeast by a line midway between 53d st. and 54th st.; on the southeast by the northwesterly line of 11th ave.; on the southwest by a line midway between 54th st. and 55th st., and on the northwest by the southeasterly line of 10th ave.

No. 2. Bounded on the northeast by a line midway between 53d st. and 54th st.; on the southeast by a line distant 100 feet southeasterly from and parallel with the southeasterly line of 13th ave.; on the southwest by a line midway between 54th st. and 55th st., and on the west by the easterly line of New Utrecht ave.

No. 3. Beginning at a point on the southeasterly line of 15th ave., midway between 53d and 54th sts., and running thence southeasterly along the line always midway between 53d st. and 54th st. to the intersection with a line distant 100 feet southeasterly from and parallel with the southeasterly line of 19th ave., the said distance being measured at right angles to 19th ave.; thence southwestwardly along the said line parallel with 19th ave. to the intersection with the prolongation of a line midway between 55th st. and 56th st., as these streets are laid out between 17th ave. and 18th ave.; thence northwardly along the said line midway between 55th st. and 56th st. and along the prolongation of the said line to the intersection with a line distant 100 feet northwesterly from and parallel with the northwesterly line of 16th ave., the said distance being measured at right angles to 16th ave.; thence northwesterly along the said line parallel with 16th ave. to the intersection with a line midway between 54th st. and 55th st., as these streets are laid out between 15th and 16th aves.; thence northwesterly along the said line midway between 54th st. and 55th st. to the intersection with the southeasterly line of 15th ave.; thence northeastwardly along the southeasterly line of 15th ave. to the point or place of beginning.

The above assessment was entered on the day hereinafter given in the Record of Titles of Assessments kept in the Bureau for the Collection of Assessments and Arrears of Taxes and Assessments and of Water Rents, and unless the amount assessed for benefit on any person or property shall be paid on or before April 2, 1918, which is sixty days after the date of said entry of the assessment, interest will be collected thereon at the rate of seven per centum per annum, to be calculated from ten days after the date of entry to the date of payment, as provided by Section 159 and 987 of the Greater New York Charter.

The above assessments are payable to the Collector of Assessments and Arrears at his office in the Offerman Building, 503 Fulton st., Brooklyn, between the hours of 9 a. m. and 2 p. m., and on Saturday from 9 a. m. to 12 noon.

Dated, New York, Feb. 1, 1918.

7,19 CHARLES L. CRAIG, Comptroller.

Sureties on Contracts.

UNTIL FURTHER NOTICE SURETY COMPANIES will be accepted as sufficient upon the following contracts to the amounts named: Supplies of Any Description, Including Gas and Electricity.

One company on a bond up to \$50,000.

*When such company is authorized to write that amount as per letter of Comptroller to the surety companies, dated Jan. 1, 1914.

Construction.

One company on a bond up to \$25,000.

Including regulating, grading, paving, sewers, maintenance, dredging, construction of parks, parkways, docks, buildings, bridges, tunnels, aqueducts, repairs, heating, ventilating, plumbing, etc.

When such company is authorized to write that amount as per letter of Comptroller to the surety companies, dated Jan. 1, 1914.

Asphalt, Asphalt Block and Wood Block Pavement.

Two companies will be required on any and every bond up to amount authorized by letter of Comptroller to the surety companies, dated Jan. 1, 1914.

CHARLES L. CRAIG, Comptroller.

DEPARTMENT OF PUBLIC CHARITIES.

Proposals.

SEALED BIDS WILL BE RECEIVED BY the Department of Public Charities at the office of the Central Purchase Committee, Room 1237, Municipal Building, Manhattan, until 12.30 p. m.

FRIDAY, MARCH 1, 1918, FOR FURNISHING AND DELIVERING COFFIN SHOOKS.

The time for the performance of the contract is on or before June 30, 1918.

The amount of security required is thirty per cent. of the contract amount awarded. No bid shall be considered unless it is accompanied by a deposit. Such deposit shall be in an amount not less than one and one-half per cent. of the total amount of the bid.

The bidder will state the price per unit, as called for in the schedules of quantities and prices, by which the bids will be tested. The extensions must be made and footed up, as the bids will be read from the total and awards, if made, made to the lowest bidder on each item or class, as stated in the schedules.

Bids must be submitted in duplicate, each copy in a separate envelope. No bid will be accepted unless this provision is complied with. Specifications referred to in the schedules may be had upon application at Room 1327, Municipal Building, Manhattan.

Blank forms and further information may be obtained at the office of the Central Purchase Committee, 12th floor, Municipal Building, Manhattan.

DEPARTMENT OF PUBLIC CHARITIES, BRD S. COLE, Commissioner. f18,ml

See General Instructions to Bidders on last page, last column, of the "City Record," except for the address of the office for receiving and opening bids.

FIRE DEPARTMENT.

Proposals.

SEALED BIDS WILL BE RECEIVED BY the Fire Commissioner, at his office, 11th floor, Municipal Building, Manhattan, until 10.30 a. m., on

TUESDAY, FEBRUARY 19, 1918.
FOR FURNISHING AND DELIVERING ENGINEERS' AND MACHINISTS' SUPPLIES.

The time allowed for the performance of the contract is on or before April 30, 1918. The amount of security required for the performance of the contract is thirty per cent. (30%) of the total amount for which the contract is awarded.

No bid will be considered unless it is accompanied by a deposit, which shall be in the form of money or a certified check upon one of the State or National banks or trust companies in the City of New York, or a check of such bank or trust company, signed by a duly authorized officer thereof, drawn to the order of the Comptroller, or corporate stock or other certificates of indebtedness of any nature issued by The City of New York and approved by the Comptroller. Such deposit shall be in an amount not less than one and one-half per cent. (1½%) of the total amount of the bid.

The bidder will state the price per unit, as called for in the schedule of quantities and prices, by which the bids will be tested. The extensions must be made, as the bids will be read from the total of each item, and awards, if made, will be to the lowest bidder on each item.

Bids must be submitted in duplicate. Blank forms and further information may be obtained at the office of the Fire Department, 11th floor, Municipal Building, Manhattan.

THOMAS J. DRENNAN, Fire Commissioner.

See General Instructions to Bidders on last page, last column, of the "City Record."

SEALED BIDS WILL BE RECEIVED BY the Fire Commissioner, at his office, 11th floor, Municipal Building, Manhattan, until 10.30 a. m., on

TUESDAY, FEBRUARY 19, 1918.
FOR FURNISHING AND DELIVERING PAINTS, OILS AND VARNISHES.

The time allowed for the performance of the contract is on or before April 30, 1918. The amount of security required for the performance of the contract is thirty per cent. (30%) of the total amount for which the contract is awarded.

No bid will be considered unless it is accompanied by a deposit, which shall be in the form of money or a certified check upon one of the State or National banks or trust companies in the City of New York, or a check of such bank or trust company, signed by a duly authorized officer thereof, drawn to the order of the Comptroller, or corporate stock or other certificates of indebtedness of any nature issued by The City of New York and approved by the Comptroller as of equal value with the security required. Such deposit shall be in an amount not less than one and one-half per cent. (1½%) of the total amount of the bid.

The bidder will state the price per unit, as called for in the schedule of quantities and prices, by which the bids will be tested. The extensions must be made, as the bids will be read from the total of each item, and awards, if made, will be to the lowest bidder on each item.

Bids must be submitted in duplicate. Blank forms and further information may be obtained at the office of the Fire Department, 11th floor, Municipal Building, Manhattan.

THOMAS J. DRENNAN, Fire Commissioner.

See General Instructions to Bidders on last page, last column, of the "City Record."

SEALED BIDS WILL BE RECEIVED BY the Fire Commissioner, at his office, 11th floor, Municipal Building, Manhattan, until 10.30 a. m., on

TUESDAY, FEBRUARY 19, 1918.
FOR FURNISHING AND DELIVERING RUBBER GOODS, FIRE APPLIANCES AND NICKEL-PLATED SUPPLIES.

The time allowed for the performance of the contract is on or before April 30, 1918. The amount of security required for the performance of the contract is thirty per cent. (30%) of the total amount for which the contract is awarded.

No bid will be considered unless it is accompanied by a deposit, which shall be in the form of money or a certified check upon one of the State or National banks or trust companies in the City of New York, or a check of such bank or trust company, signed by a duly authorized officer thereof, drawn to the order of the Comptroller, or corporate stock or other certificates of indebtedness of any nature issued by The City of New York and approved by the Comptroller as of equal value with the security required. Such deposit shall be in an amount not less than one and one-half per cent. (1½%) of the total amount of the bid.

The bidder will state the price per unit, as called for in the schedule of quantities and prices, by which the bids will be tested. The extensions must be made and footed up as the bids will be read from the total, and awards, if made, will be to the lowest bidder on each item or class as stated in the schedule.

Bids must be submitted in duplicate. Blank forms and further information may be obtained at the office of the Fire Department, 11th floor, Municipal Building, Manhattan.

THOMAS J. DRENNAN, Fire Commissioner.

See General Instructions to Bidders on last page, last column, of the "City Record."

SEALED BIDS WILL BE RECEIVED BY the Fire Commissioner, at his office, 11th floor, Municipal Building, Manhattan, until 10.30 a. m., on

TUESDAY, FEBRUARY 19, 1918.
FOR FURNISHING AND DELIVERING LUMBER.

The time allowed for the performance of the contract is on or before April 30, 1918. The amount of security required for the performance of the contract is thirty per cent. (30%) of the total amount for which the contract is awarded.

No bid will be considered unless it is accompanied by a deposit, which shall be in the form of money or a certified check upon one of the State or National banks or trust companies in the City of New York, or a check of such bank or trust company, signed by a duly authorized officer thereof, drawn to the order of the Comptroller, or corporate stock or other certificates of indebtedness of any nature issued by The City of New York and approved by the Comptroller as of equal value with the security required. Such deposit shall be in an amount not less than one and one-half per cent. (1½%) of the total amount of the bid.

The bidder will state the price per unit, as called for in the schedule of quantities and prices, by which the bids will be tested. The extensions must be made and footed up as the bids will be read from the total, and awards, if made, will be to the lowest bidder on each item or class as stated in the schedule.

Bids must be submitted in duplicate. Blank forms and further information may be obtained at the office of the Fire Department, 11th floor, Municipal Building, Manhattan.

THOMAS J. DRENNAN, Fire Commissioner.

See General Instructions to Bidders on last page, last column, of the "City Record."

BOARD OF ESTIMATE AND APPORTIONMENT.

Notices of Public Hearings.

PUBLIC IMPROVEMENT MATTERS.

NOTICE IS HEREBY GIVEN THAT THE Board of Estimate and Apportionment, at the meeting held on Friday, January 25, 1917 (Cal. No. 2), continued to Friday, March 1, 1918, the hearing on a proposed change in the map or plan of the City of New York so as to discontinue East 19th street from Church avenue to a line (Tennis Court) 500 feet north of and parallel with Albemarle road; establish the lines and grades of St. Pauls place from Church avenue to a line 677.58 feet north of and parallel with Albemarle road; and change the grades within the territory bounded by Church avenue, Ocean avenue, Albemarle road and East 18th street, Borough of Brooklyn, as shown upon a map or plan bearing the signature of the Secretary of the Board of Estimate and Apportionment and dated November 12, 1917.

The hearing will be held on Friday, March 1, 1918, at 10.30 o'clock a. m., in Room 16, City Hall, Borough of Manhattan, City of New York.

JOSEPH HAAG, Secretary, Board of Estimate and Apportionment, Municipal Building. Telephone, 4560 Worth.

See General Instructions to Bidders on last page, last column, of the "City Record."

NOTICE IS HEREBY GIVEN THAT THE Board of Estimate and Apportionment of The City of New York, deeming it for the public interest so to do, proposes to change the map or plan of The City of New York so as to change the grade of 4th avenue from East 32nd street to East 34th street, and of East 33rd street from 4th avenue to Lexington avenue, in the Borough of Manhattan, City of New York, and that a meeting of said Board will be held in Room 16, City Hall, Borough of Manhattan, City of New York, on Friday, March 1, 1918, at 10.30 o'clock a. m., at which such proposed change will be considered by said Board; all of which is more particularly set forth and described in the following resolutions adopted by the Board on January 25, 1918 (Cal. No. 125), notice of the adoption of which is hereby given, viz:

Resolved, That the Board of Estimate and Apportionment of The City of New York, in pursuance of the provisions of Section 442 of the Greater New York Charter, as amended, deeming it for the public interest so to do, proposes to change the map or plan of The City of New York by changing the grade of 4th avenue from East 32nd street to East 34th street, and of East 33rd street from 4th avenue to Lexington avenue, in the Borough of Manhattan, which proposed change is more particularly shown upon a map or plan bearing the signature of the Secretary of the Board of Estimate and Apportionment and dated December 10, 1917.

Resolved, That this Board consider the proposed change at a meeting of the Board to be held in the City Hall, Borough of Manhattan, City of New York, on Friday, March 1, 1918, at 10.30 o'clock a. m.

Resolved, That the Secretary of this Board cause these resolutions, and a notice to all persons affected thereby that the proposed change will be considered at a meeting of the Board to be held at the aforesaid time and place, to be published in the City Record for ten days continuously, Sundays and legal holidays excepted, prior to the 1st day of March, 1918.

Dated, New York, February 15, 1918.

JOSEPH HAAG, Secretary, Board of Estimate and Apportionment, Municipal Building. Telephone, 4560 Worth.

NOTICE IS HEREBY GIVEN THAT THE Board of Estimate and Apportionment of The City of New York, deeming it for the public interest so to do, proposes to change the map or plan of The City of New York so as to change the grades of Tudor place, from Grand Boulevard and Concourse to Walton avenue, of East 167th street from Sheridan avenue to Walton avenue; and of Grand View place, from East 167th street to East 168th street, in the Borough of The Bronx, City of New York; and that a meeting of said Board will be held in Room 16, City Hall, Borough of Manhattan, City of New York, on Friday, March 1, 1918, at 10.30 o'clock a. m., at which such proposed change will be considered by said Board; all of which is more particularly set forth and described in the following resolutions adopted by the Board on January 25, 1918 (Cal. No. 126), notice of the adoption of which is hereby given, viz:

Resolved, That the Board of Estimate and Apportionment of The City of New York, in pursuance of the provisions of Section 442 of the Greater New York Charter, as amended, deeming it for the public interest so to do, proposes to change the map or plan of The City of New York by changing the grades of Tudor place, from Grand Boulevard and Concourse to Walton avenue; of East 167th street, from Sheridan avenue to Walton avenue; and of Grand View place, from East 167th street to East 168th street, in the Borough of The Bronx, which proposed change is more particularly shown upon a map or plan bearing the signature of the Secretary of the Board of Estimate and Apportionment and dated June 18, 1917.

Resolved, That this Board consider the proposed change at a meeting of the Board to be held in the City Hall, Borough of Manhattan, City of New York, on Friday, March 1, 1918, at 10.30 o'clock a. m.

Resolved, That the Secretary of this Board cause these resolutions, and a notice to all persons affected thereby that the proposed change will be considered at a meeting of the Board to be held at the aforesaid time and place, to be published in the City Record for ten days continuously, Sundays and legal holidays excepted, prior to the 1st day of March, 1918.

Dated, New York, February 15, 1918.

JOSEPH HAAG, Secretary, Board of Estimate and Apportionment, Municipal Building. Telephone, 4560 Worth.

NOTICE IS HEREBY GIVEN THAT THE Board of Estimate and Apportionment of The City of New York, deeming it for the public interest so to do, proposes to change the map or plan of The City of New York so as to change the lines of 155th (Coxine-Dengler-Fairfield) avenue, from Centreville avenue to Peconic avenue, in the Borough of Queens, City of New York, and that a meeting of said Board will be held in Room 16, City Hall, Borough of Manhattan, City of New York, on Friday, March 1, 1918, at 10.30 o'clock a. m., at which such proposed change will be considered by said Board; all of which is more particularly set forth and described in the following resolutions adopted by the Board on January 25, 1918 (Cal. No. 127), notice of the adoption of which is hereby given, viz:

Resolved, That the Board of Estimate and Apportionment of The City of New York, in pursuance of the provisions of Section 442 of the

Greater New York Charter, as amended, deeming it for the public interest so to do, proposes to change the map or plan of The City of New York by changing the lines of 155th (Coxine-Dengler-Fairfield) avenue, from Centreville avenue to Peconic avenue, in the Borough of Queens, which proposed change is more particularly shown upon a map or plan bearing the signature of the President of the Borough and dated August 31, 1916.

Resolved, That this Board consider the proposed change at a meeting of the Board to be held in the City Hall, Borough of Manhattan, City of New York, on Friday, March 1, 1918, at 10.30 o'clock a. m.

Resolved, That the Secretary of this Board cause these resolutions, and a notice to all persons affected thereby that the proposed change will be considered at a meeting of the Board to be held at the aforesaid time and place, to be published in the City Record for ten days continuously, Sundays and legal holidays excepted, prior to the 1st day of March, 1918.

Dated, New York, February 15, 1918.

JOSEPH HAAG, Secretary, Board of Estimate and Apportionment, Municipal Building. Telephone, 4560 Worth.

NOTICE IS HEREBY GIVEN THAT THE Board of Estimate and Apportionment of The City of New York, deeming it for the public interest so to do, proposes to change the map or plan of The City of New York so as to change the lines of Peconic (Lawn) avenue, from Rockaway Boulevard (road) to Sutter avenue, and of Plattwood avenue, from Peconic (Lawn) avenue to 100th street (Ocean avenue), in the Borough of Queens, City of New York, and that a meeting of said Board will be held in Room 16, City Hall, Borough of Manhattan, City of New York, on Friday, March 1, 1918, at 10.30 o'clock a. m., at which such proposed change will be considered by said Board; all of which is more particularly set forth and described in the following resolutions adopted by the Board on January 25, 1918 (Cal. No. 128), notice of the adoption of which is hereby given, viz:

Resolved, That the Board of Estimate and Apportionment of The City of New York, in pursuance of the provisions of Section 442 of the Greater New York Charter, as amended, deeming it for the public interest so to do, proposes to change the map or plan of The City of New York by changing the lines of Peconic (Lawn) avenue, from Rockaway Boulevard (road) to Sutter avenue, and of Plattwood avenue, from Peconic (Lawn) avenue to 100th street (Ocean avenue), in the Borough of Queens, which proposed change is more particularly shown upon a map or plan bearing the signature of the President of the Borough and dated September 2, 1916.

Resolved, That this Board consider the proposed change at a meeting of the Board to be held in the City Hall, Borough of Manhattan, City of New York, on Friday, March 1, 1918, at 10.30 o'clock a. m.

Resolved, That the Secretary of this Board cause these resolutions, and a notice to all persons affected thereby that the proposed change will be considered at a meeting of the Board to be held at the aforesaid time and place, to be published in the City Record for ten days continuously, Sundays and legal holidays excepted, prior to the 1st day of March, 1918.

Dated, New York, February 15, 1918.

JOSEPH HAAG, Secretary, Board of Estimate and Apportionment, Municipal Building. Telephone, 4560 Worth.

NOTICE IS HEREBY GIVEN THAT THE Board of Estimate and Apportionment of The City of New York, deeming it for the public interest so to do, proposes to change the map or plan of The City of New York so as to establish the lines and grades of North Conduit avenue, from Baisley Boulevard to 132nd street (Athfield avenue), and 132nd street (Athfield avenue), from North Conduit avenue to 150th (Stanley) avenue, in the Borough of Queens, which proposed change is more particularly shown upon a map or plan bearing the signature of the President of the Borough and dated April 21st, 1917.

Resolved, That this Board consider the proposed change at a meeting of the Board to be held in the City Hall, Borough of Manhattan, City of New York, on Friday, March 1, 1918, at 10.30 o'clock a. m.

Resolved, That the Secretary of this Board cause these resolutions, and a notice to all persons affected thereby that the proposed change will be considered at a meeting of the Board to be held at the aforesaid time and place, to be published in the City Record for ten days continuously, Sundays and legal holidays excepted, prior to the 1st day of March, 1918.

Dated, New York, February 15, 1918.

JOSEPH HAAG, Secretary, Board of Estimate and Apportionment, Municipal Building. Telephone, 4560 Worth.

NOTICE IS HEREBY GIVEN THAT THE Board of Estimate and Apportionment of The City of New York, deeming it for the public interest so to do, proposes to change the map or plan of The City of New York so as to establish the lines and grades for Baisley Boulevard (Idaho avenue), from Rockaway Boulevard (Rockaway Turnpike) to Byron street, and for Byron street, from Baisley Boulevard (Idaho avenue) to Cornell Basin in the Borough of Queens, City of New York, and that a meeting of said Board will be held in Room 16, City Hall, Borough of Manhattan, City of New York, on Friday, March 1, 1918, at 10.30 o'clock a. m., at which such proposed change will be considered by said Board; all of which is more particularly set forth and described in the following resolutions adopted by the Board on January 25, 1918 (Cal. No. 130), notice of the adoption of which is hereby given, viz:

Resolved, That the Board of Estimate and Apportionment of The City of New York, in pursuance of the provisions of Section 442 of the Greater New York Charter, as amended, deeming it for the public interest so to do, proposes to change the map or plan of The City of New York by establishing the lines and grades for Baisley Boulevard (Idaho avenue), from Rockaway Boulevard (Rockaway Turnpike) to Byron street, and for Byron street, from Baisley Boulevard (Idaho avenue) to Cornell Basin, in the Borough of Queens, which proposed change is more particularly shown upon a map or plan bearing the

signature of the President of the Borough and dated March 30th, 1917.

Resolved, That this Board consider the proposed change at a meeting of the Board to be held in the City Hall, Borough of Manhattan, City of New York, on Friday, March 1, 1918, at 10.30 o'clock a. m.

Resolved, That the Secretary of this Board cause these resolutions, and a notice to all persons affected thereby that the proposed change will be considered at a meeting of the Board to be held at the aforesaid time and place, to be published in the City Record for ten days continuously, Sundays and legal holidays excepted, prior to the 1st day of March, 1918.

Dated, New York, February 15, 1918.

JOSEPH HAAG, Secretary, Board of Estimate and Apportionment, Municipal Building. Telephone, 4560 Worth.

NOTICE IS HEREBY GIVEN THAT THE Board of Estimate and Apportionment of The City of New York, at its meeting held on January 25, 1918 (Cal. No. 131), adopted the following resolutions:

Whereas, the Board of Estimate and Apportionment of The City of New York is considering the advisability of instituting proceedings to acquire title to the real property required for the opening and extending of Walsh Court from East 3rd street to East 5th street, in the Borough of Brooklyn, City of New York; and

Whereas, the Board of Estimate and Apportionment is authorized and required at the time of the adoption of the resolution directing the institution of proceedings to acquire title to the real property required for the foregoing improvement to fix and determine upon an area or areas of assessment for benefit for said proceedings;

Resolved, That the Board of Estimate and Apportionment, in pursuance of the provisions of Section 973 of the Greater New York Charter, as amended, hereby gives notice that the proposed area of assessment for benefit in these proceedings is as follows:

Beginning at a point on the southerly line of Foster avenue where it is intersected by the prolongation of a line distant 100 feet northerly from and parallel with the northerly line of Walsh Court, the said distance being measured at right angles to Walsh Court, and running thence eastwardly along the said line parallel with Walsh Court and along the prolongations of the said line to the intersection with a line distant 100 feet easterly from and parallel with the easterly line of East 5th street, the said distance being measured at right angles to East 5th street; thence southwardly along the said line parallel with East 5th street to the intersection with the northerly right-of-way line of the Manhattan Beach Division of the Long Island Railroad; thence generally westwardly along the said right-of-way line to the intersection with a line distant 100 feet westerly from and parallel with the westerly line of East 3d street as this street is laid out where it adjoins Elmwood avenue, the said distance being measured at right angles to East 3d street; thence northwardly along the said line parallel with East 3d street and along the prolongation of the said line to the intersection with the southerly line of Foster avenue; thence eastwardly along the southerly line of Foster avenue to the point or place of beginning.

Resolved, That this Board consider the proposed area of assessment at a meeting of the Board to be held in the City of New York, Borough of Manhattan, in the City Hall, on Friday, March 1, 1918, at 10.30 o'clock a. m., and that at the same time and place a public hearing thereon will then and there be had.

Resolved, That the Secretary of this Board cause these resolutions and a notice to all persons affected thereby to be published in The City Record and in the Corporation Newspapers for ten days, exclusive of Sundays and legal holidays, prior to Friday, March 1, 1918.

Dated, New York, February 15, 1918.

JOSEPH HAAG, Secretary, Board of Estimate and Apportionment, Municipal Building. Telephone, 4560 Worth.

NOTICE IS HEREBY GIVEN THAT THE Board of Estimate and Apportionment of The City of New York, at its meeting held on January 25, 1918 (Cal. No. 132), adopted the following resolutions:

Whereas, the Board of Estimate and Apportionment of The City of New York is considering the advisability of instituting proceedings to acquire title to the real property required for the opening and extending of Goble place, from Inwood avenue to Jerome avenue, in the Borough of The Bronx, City of New York; and

Whereas, the Board of Estimate and Apportionment is authorized and required at the time of the adoption of the resolution directing the institution of proceedings to acquire title to the real property required for the foregoing improvement to fix and determine upon an area or areas of assessment for benefit for said proceedings;

Resolved, That the Board of Estimate and Apportionment, in pursuance of the provisions of Section 973 of the Greater New York Charter, as amended, hereby gives notice that the proposed area of assessment for benefit in these proceedings is as follows:

Bounded on the northeast by a line midway between Goble place and West Belmont street, as these streets are laid out between Inwood avenue and Jerome avenue, and by the prolongation of the said line; on the southeast by the northwesterly line of Jerome avenue; on the southwest by a line distant 175 feet southwesterly from and parallel with the southwesterly line of Goble place as this street is laid out between Inwood avenue and Jerome avenue, the said distance being measured at right angles to Goble place, and by the prolongation of the said line; and on the northwest by a line always distant 100 feet northwesterly from and parallel with the northwesterly line of Macomb's road, the said distance being measured at right angles to Macomb's road.

Resolved, That this Board consider the proposed area of assessment at a meeting of the Board to be held in the City of New York, Borough of Manhattan, in the City Hall, on Friday, March 1, 1918, at 10.30 o'clock a. m., and that at the same time and place a public hearing thereon will then and there be had.

Resolved, That the Secretary of this Board cause these resolutions and a notice to all persons affected thereby to be published in The City Record for ten days, exclusive of Sundays and legal holidays, prior to Friday, March 1, 1918.

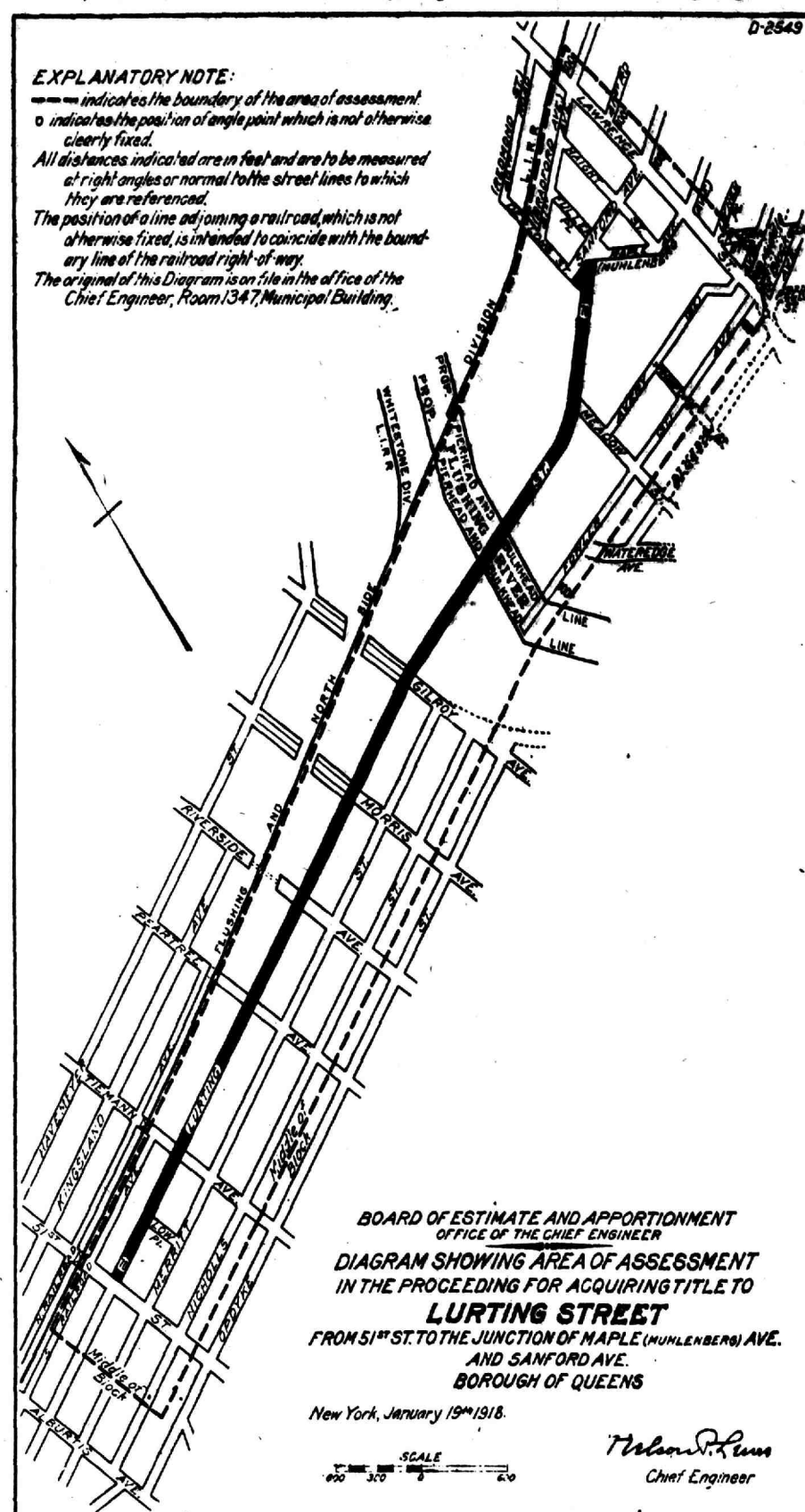
Dated, New York, February 15, 1918.

JOSEPH HAAG, Secretary, Board of Estimate and Apportionment, Municipal Building. Telephone, 4560 Worth.

NOTICE IS HEREBY GIVEN THAT THE Board of Estimate and Apportionment of The City of New York, at its meeting held on January 25, 1918 (Cal. No. 133), adopted the following resolutions:

Whereas, the Board of Estimate and Apportionment of The City of New York is considering the advisability of instituting proceedings to acquire title to the land within the bulkhead lines of Bronx River, from the East River to its northerly terminus near East Tremont avenue (East 177th street), and to Lacombe avenue and Patterson avenue, from the westerly limits of the land heretofore acquired for these streets to the bulkhead line of Bronx River, in the Borough of The Bronx, City of New York; and

portionment, in pursuance of the provisions of Section 973 of the Greater New York Charter, as amended, hereby gives notice that the proposed area of assessment for benefit in these proceedings is as shown on the following diagram:



mined that the entire cost and expense of the proceeding to acquire title to Seneca avenue, from the Brooklyn Borough Line to DeKalb avenue, and from Summerfield street to St. Felix avenue, in the Borough of Queens, be borne and paid by the property deemed to be benefited, and proposes to make a new determination concerning the distribution of the cost and expense of the proceeding, so as to provide that the sum of \$403,211, being the cost and expense incurred in the proceeding chargeable to the sections of Seneca avenue omitted from the proceeding, be borne and paid by The City of New York and that the remainder of the cost and expense of the Bureau of Street Opening, the cost and expense incurred by the President of the Borough of Queens in the preparation of rule, damage, benefit and profile maps for the

phone, 4360 Worth. \$15.27

acquire title to the real property required for the opening and extending of Luring street, from 51st street to the junction of Maple avenue and Sanford avenue, in the Borough of Queens, City of New York; and

Whereas, the Board of Estimate and Apportionment is authorized and required at the time of the adoption of the resolution directing the

NOTICE IS HEREBY GIVEN THAT THE Board of Estimate and Apportionment of The City of New York, at its meeting held on January 25, 1918 (Cal. No. 134), adopted the following resolutions:

Whereas, the Board of Estimate and Apportionment of The City of New York is considering the advisability of instituting proceedings to

use thereof, and of awards, if any, for damages caused by intended regulation, and all other expenses and disbursements authorized by the Greater New York Charter, as amended, be borne and paid by the property within the proposed area of assessment for benefit as shown on the foregoing diagram.

Resolved, That this Board consider the proposed determination at a meeting of the Board to be held in the City Hall, Borough of Manhattan, City of New York, on Friday, March 1, 1918, at 10.30 o'clock a. m., and that at the same time and place a hearing thereon will then and there be had.

Resolved, That the Secretary of this Board cause these resolutions and a notice to all persons affected thereby to be published in the City Record for ten days, exclusive of Sundays and legal holidays, prior to Friday, March 1, 1918.

Dated, New York, February 15, 1918.
JOSEPH HAAG, Secretary, Board of Estimate and Apportionment, Municipal Building. Telephone, 4560 Worth. f15,27

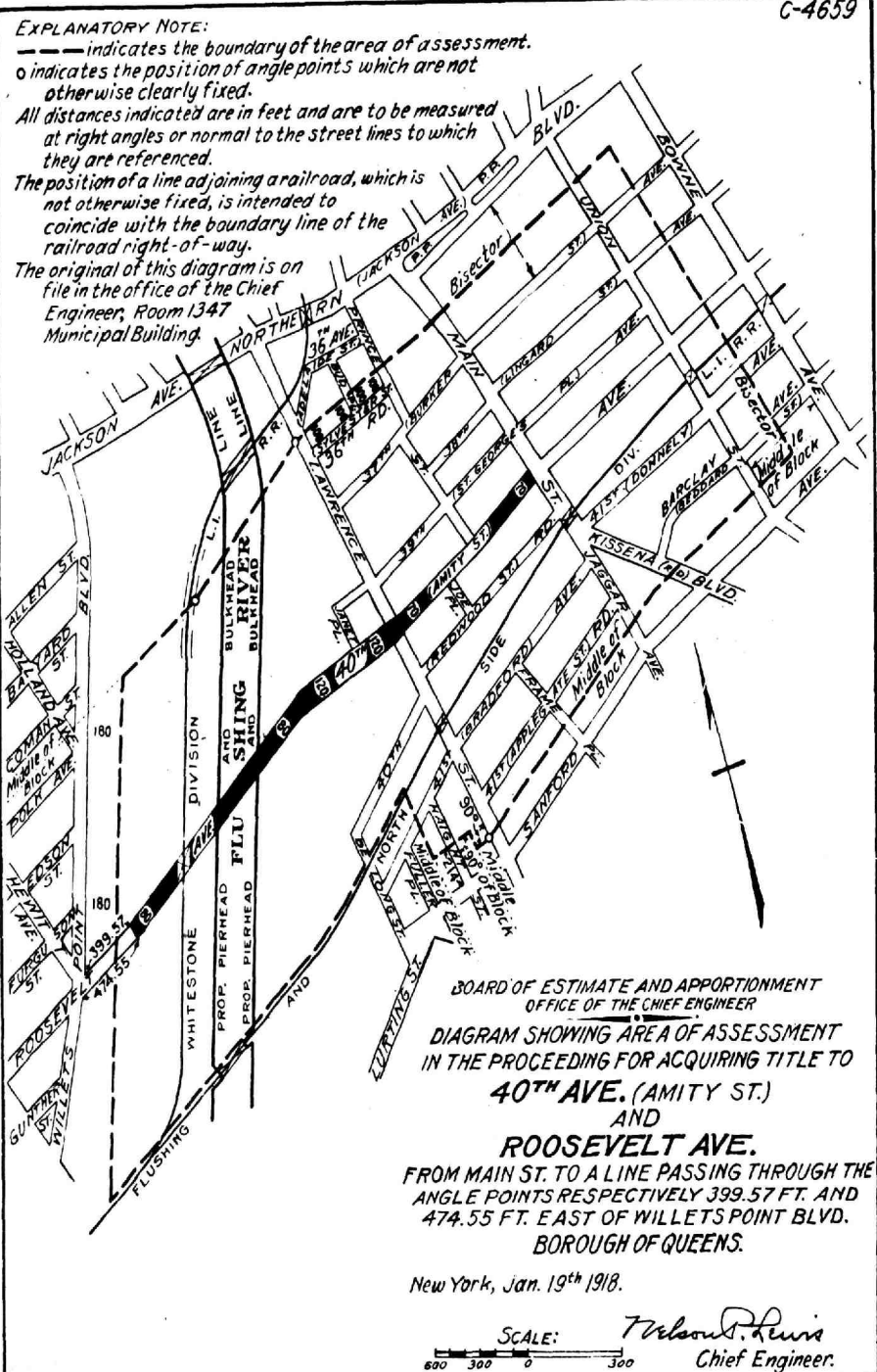
NOTICE IS HEREBY GIVEN THAT THE Board of Estimate and Apportionment of The City of New York, at its meeting held on January 25, 1918 (Cal. No. 135), adopted the following resolutions:

Whereas, the Board of Estimate and Apportionment, under resolution adopted October 13, 1916, authorized a proceeding for acquiring title to Amity street, from Wateredge avenue to Main street; and Roosevelt avenue, from Wateredge avenue to a line passing through the angle points distant respectively 415.96 feet and 420.50 feet east of Hewitt avenue, Borough of Queens; and

Whereas, the Board of Estimate and Apportionment, on December 7, 1917, adopted a resolution changing the map or plan of The City of New York by changing the street plan of the territory bounded by Willets Point Boulevard, Jackson avenue, Northern Boulevard, Lawrence street, 40th avenue (Amity street), Joe place, 40th road, Lawrence street, Fowler avenue, Flushing river, Lurting street, Gilroy avenue, Merritt street, Morris avenue, Lurting street, Tiemann avenue, Havemeyer street, Morris avenue and Roosevelt avenue, Borough of Queens, under which change a slight modification was made in the alignment of Amity street in the block west of Lawrence street, and which incidentally involved the discontinuing of Hewitt avenue south of Roosevelt avenue as well as of Wateredge avenue south of Lawrence street, where it originally formed the westerly terminus of Amity street and the easterly terminus of Roosevelt avenue.

Resolved, That the Board of Estimate and Apportionment consider the advisability of requesting the Corporation Counsel to apply to the Supreme Court for an amendment of the proceeding herein so as to make it relate to Amity street (40th avenue), and Roosevelt avenue from Main street to a line passing through the angle points respectively 399.57 feet and 474.55 feet east of Willets Point Boulevard, as said streets are now shown on the map or plan of the City of New York.

Resolved, That the Board of Estimate and Apportionment, in pursuance of the provisions of the Greater New York Charter, as amended, hereby gives notice of a proposed area of assessment for benefit in this proceeding as proposed to be amended, which area is shown on the following diagram:



Resolved, That this Board consider the proposed area of assessment at a meeting of the Board to be held in the City of New York, Borough of Manhattan, Room 16, City Hall, on the 1st day of March, 1918, at 10.30 o'clock a. m.

Resolved, That the Secretary of this Board cause these resolutions and a notice to all persons affected thereby to be published in the City

Record for ten days continuously Sundays and legal holidays excepted, prior to Friday, March 1, 1918.

Dated, New York, February 15, 1918.
JOSEPH HAAG, Secretary, Board of Estimate and Apportionment, Municipal Building. Telephone, 4560 Worth. f15,27

Notices of Public Hearings.

FRANCHISE MATTERS.

PUBLIC NOTICE IS HEREBY GIVEN THAT at the meeting of the Board of Estimate and Apportionment, held this day, the consideration of the communication from the Public Service Commission for the First District, transmitting for approval resolutions adopted by said Commission, modifying the route and general plan of construction of the Southern Boulevard and Whitlock Avenue Route, by providing for a sub-surface passageway connecting the Hunts Point Road Station of the Southern Boulevard and Whitlock Avenue Route with the Hunts Point Road Station of the New York, New Haven and Hartford Railroad Company and the New York, Westchester and Boston Railway Company, which consideration was, by resolution adopted December 21, 1917, fixed for December 28, 1917, and then continued until January 18, 1918, and then continued until February 1, 1918, and then continued until this day, was continued until Friday, March 8, 1918, at 10.30 o'clock a. m., in Room 16, City Hall, Borough of Manhattan, when and

where all persons interested will be afforded an opportunity to appear and be heard.

JAMES D. MCGANN, Assistant Secretary, Room 1307, Municipal Building, Borough of Manhattan. Telephone, 4560 Worth. f18,m8

PUBLIC NOTICE IS HEREBY GIVEN THAT the hearing on the form of contract for the grant of a franchise to the Fifth Avenue Coach Company to establish, maintain and operate additional omnibus lines for public use in the Boroughs of Manhattan and The Bronx, in connection with the extension of the Company's present operation, upon various streets and avenues, which hearing was, by resolution adopted November 30, 1917, fixed for December 28, 1917, and then continued until January 25, 1918, and then continued until this day, was continued until Friday, March 8, 1918, at 10.30 o'clock a. m., in Room 16, City Hall, Borough of Manhattan, when and where all persons interested will be afforded an opportunity to appear and be heard.

JAMES D. MCGANN, Assistant Secretary, Room 1307, Municipal Building, Borough of Manhattan. Telephone, 4560 Worth. f18,m8

DEPARTMENT OF WATER SUPPLY, GAS AND ELECTRICITY.

Proposals.

SEALED BIDS WILL BE RECEIVED BY the Commissioner of Water Supply, Gas and Electricity, at Room 2351, Municipal Building, Manhattan, until 2 p. m., on

WEDNESDAY, FEBRUARY 20, 1918, FOR FURNISHING AND DELIVERING WET CONNECTION SLEEVES AND VALVES. The time allowed for the performance of the contract is sixty (60) consecutive calendar days. The amount of the security for the performance of the contract shall be thirty (30) per cent. of the total amount for which the contract is awarded.

No bid will be considered unless it is accompanied by a deposit. Such deposit shall be in an amount not less than one and one-half per cent. (1½%) of the total amount of the bid. The bidder will state the price per unit, as called for in the schedules of quantities and

prices, by which the bids will be tested. Award, if made, will be made to the lowest formal bidder in the aggregate for all items.

Blank forms of bid, proposal and contract, including specifications, approved as to form by the Corporation Counsel, can be obtained at Room 2351, Municipal Building, Manhattan.

NICHOLAS J. HAYES, Commissioner. Dated, Feb. 7, 1918. f18,20

See General Instructions to Bidders on last page, last column, of the "City Record."

PUBLIC SERVICE COMMISSION.

Invitation to Contractors.

Part of the Queensboro Subway Rapid Transit Railroad.

SEALED BIDS OR PROPOSALS FOR THE completion of construction of Shaft No. 2 of Route No. 26, a part of the Queensboro Subway Rapid Transit Railroad, will be received by the Public Service Commission for the First District

(hereinafter called the "Commission") on behalf of The City of New York, at the office of the Commission at No. 120 Broadway, Borough of Manhattan, New York City, until the 20th day of February, 1918, at eleven thirty (11.30) o'clock a. m., at which time and place, or at a later date to be fixed by the Commission, the proposals will be publicly opened.

The said Shaft No. 2 of Route No. 26 is located in City property on the northerly side of E. 42nd st., in the Borough of Manhattan, between 1st ave. and the East River. Shaft No. 2 has been partly excavated by other contractors and is to be enlarged and completed for use as an emergency exit, duct manhole and ventilating shaft. A superstructure is also to be constructed at the top of the shaft.

The work to be done will include the care and support of surface, subsurface and overhead structures, the maintenance of traffic and the restoration of street surfaces.

The Contractor must complete all work covered by the contract within nine (9) months from the delivery of the contract.

A fuller description of the work and other requirements, provisions and specifications are given in the Information for Contractors and in the forms of contract, bond and Contractor's Proposal and in the contract drawings, which are to be deemed a part of this Invitation and copies of which may be inspected and purchased at the office of the Commission, Municipal Building, Manhattan. The receipt of bids will be subject to the requirements specified in said Information for Contractors.

New York, Feb. 1, 1918.
PUBLIC SERVICE COMMISSION FOR THE FIRST DISTRICT, By OSCAR S. STRAUS, Chairman.
JAMES B. WALKER, Secretary. f15,20

DEPARTMENT OF CORRECTION.

Proposals.

SEALED BIDS WILL BE RECEIVED BY the Department of Correction, at the office of the Central Purchase Committee, Room 1237, Municipal Building, Manhattan, until 12.30 p. m., on

TUESDAY, FEBRUARY 26, 1918, FOR FURNISHING AND DELIVERING DRY GOODS, NOTIONS, ETC.

The time for the performance of the contract is on or before June 1, 1918.

The amount of security required is thirty per cent. of the contract amount awarded. No bid shall be considered unless it is accompanied by a deposit. Such deposit shall be in an amount not less than one and one-half per cent. of the total amount of the bid.

The bidder will state the price per unit, as called for in the schedules of quantities and prices, by which the bids will be tested. The extensions must be made and footed up, as the bids will be read from the total and awards, if made, made to the lowest bidder on each item or class, as stated in the schedules.

Bids must be submitted in duplicate, each copy in a separate envelope. No bid will be accepted unless this provision is complied with.

Specifications referred to in the schedules may be had upon application at Room 1327, Municipal Building, Manhattan.

Blank forms and further information may be obtained at the office of the Central Purchase Committee, 12th floor, Municipal Building, Manhattan.

DEPARTMENT OF CORRECTION, JAMES A. HAMILTON, Commissioner. f14,26
See General Instructions to Bidders on last page, last column, of the "City Record," except for the address of the office for receiving and opening bids.

ARMORY BOARD.

Proposals.

SEALED BIDS WILL BE RECEIVED AT the office of the Mayor, City Hall until 3 p. m., on

THURSDAY, MARCH 7, 1918, FOR FURNISHING LABOR AND MATERIALS FOR THE INSTALLATION OF PERMANENT EXIT STAIRS AND FIRE-PROOF DOORS, ETC., AT THE 71ST REGIMENT ARMORY, 34TH ST. AND PARK AVE., BOROUGH OF MANHATTAN.

Security required, \$3,000. Deposit to accompany bid, \$150. Time allowed for completing the work, ninety (90) consecutive working days.

Blank forms and further information may be obtained at the office of the Armory Board, Room 829, Municipal Building, Manhattan.

Blue prints may be obtained at the office of the architects, Clinton & Russell, 32 Nassau st., Manhattan.

THE ARMORY BOARD: THE MAYOR, THE PRESIDENT OF THE BOARD OF ALDERMEN, THE COMPTROLLER, THE TWO SENIOR RANKING OFFICERS BELOW THE GRADE OF BRIGADIER-GENERAL, THE COMMANDING OFFICER, NAVAL MILITIA, N. Y., AND THE PRESIDENT OF THE DEPARTMENT OF TAXES AND ASSESSMENTS. f18,m7
Dated, Feb. 18, 1918.
See General Instructions to Bidders on last page, last column, of the "City Record."

MUNICIPAL CIVIL SERVICE COMMISSION.

Proposed Amendment to Classification.

PUBLIC NOTICE IS HEREBY GIVEN OF the proposed amendment of the Civil Service Classification by striking from the Non-Competitive Class, Part II, the following: Police Department—Without Maintenance: Cook, \$600 per annum; Steward, \$360 per annum, and by including in the Non-Competitive Class, Part I, the following:

Police Department, Without Maintenance, Cook and Steward, \$312 per annum.

A **PUBLIC HEARING WILL BE ALLOWED**, in accordance with Rule III, at the request of any interested persons, at the Commission's offices, Room 1443, Municipal Building, Manhattan, on

WEDNESDAY, FEBRUARY 20, 1918, at 10.30 a. m.
CHAS. I. STENGLE, Secretary. f18,20

Notices of Examination.

PUBLIC NOTICE IS HEREBY GIVEN THAT applications will be received by the Municipal Civil Service Commission, Municipal Building, Manhattan, New York City, from

WEDNESDAY, FEBRUARY 6, 1918, TO THURSDAY, FEBRUARY 21, 1918, for the position of

TYPEWRITING COPYIST, MALE AND FEMALE, GRADE 2.

No applications delivered at the office of the Commission, by mail or otherwise, after 4 p. m., THURSDAY, FEBRUARY 21, 1918, will be accepted. Application blanks will be mailed upon request provided a self-addressed stamped envelope or sufficient postage is enclosed to cover the mailing. The Commission will not guarantee the delivery of the same. Postage on applications forwarded by mail must be fully prepaid. Applicants must be citizens of the United States and residents of the State of New York.

The subjects and weights of the examination are: Copying, 6; 70 per cent. required. Tabula-

tion, 2; Letter, 2; 70 per cent. general average required.

A qualifying physical examination will be given. Applications for the examination must be filed on a general blank.

Duties—The duties of incumbents of these positions, which may involve the performance of incidental clerical work, are to make, on ordinary typewriting machines, plain copies of written or typed information, reports, notices and memoranda.

Requirements—In the test in copying, which will consist of the copying of a mimeographed passage of three hundred words on the typewriting machine in five minutes, both the correctness and the rapidity of the performance will be considered by the examiners. In rating the correctness of the exercise, the exactness, form, neatness, freedom from interlineation and alterations, etc., will be considered. In the exercise in tabulation the candidates will be required to present the narrative matter given to them for this purpose in columns with suitable headings as a typewritten tabulation. In rating the tabulation, primary consideration will be given to the candidates' ability in selecting all the essential items or facts and arranging them in as many columns as may be advisable for their most effective presentation. Clearness and brevity of expression will also be considered, but no credit will be given for the rapidity with which this exercise is performed.

Candidates must furnish their own typewriting machines, pens and ink. The Commission will not at any time or in any way be responsible for machines, nor will any allowance be made where they are missing, late in arriving, defective or out of order.

Candidates must be at least 16 years of age on or before the closing date for the receipt of applications.

The compensation rates proposed by the Board of Estimate and Apportionment for this position are from \$600 to \$780. Under the terms and conditions of the budget for the year 1918, appointments will, as a rule, be made at the lowest compensation rate.

Vacancies occur from time to time. The term of the eligibility of the list resulting from this examination is fixed at not less than one year nor more than four years.

6,21 CHARLES I. STENGLE, Secretary.

SUPREME COURT—FIRST DEPARTMENT.

Filing Preliminary Abstracts.

In the Matter of the Application of The City of New York, relative to acquiring title, wherever the same has not been heretofore acquired for the same purpose in fee, to the lands, tenements and hereditaments required for the southerly extension of SEVENTH AVENUE, from Greenwich avenue to Carmine street; to the widening of VARICK STREET, from Carmine street to Franklin street; and to the extension of VARICK STREET, from Franklin street to West Broadway, Borough of Manhattan, as laid out on the map or plan of the City of New York by resolution adopted by the Board of Estimate and Apportionment on March 21, 1912, and approved by the Mayor on March 27, 1912, as amended by an order of the Supreme Court, First Department, dated April 6, 1915, and entered in the office of the Clerk of the County of New York April 7, 1915, by including the unacquired portion of Varick street between Laight street and Beach street, said unacquired portion of Varick street being occupied by steps of the portico of St. John's Chapel and having a length of about 80 feet and a width of about 8 feet.

NOTICE IS HEREBY GIVEN TO ALL PERSONS interested in the above entitled proceeding, and to the owner or owners, occupant or occupants of all houses and lots and improved and unimproved lands affected thereby, and to all others whom it may concern, to wit:

First—That the undersigned, Commissioners of Estimate, have completed their estimate of damage, and that all persons interested in this proceeding, or in any of the lands, tenements and hereditaments and premises affected thereby, having any objection thereto, do file their said objections in writing, duly verified, with them at their office, Room 1557, 15th floor, Municipal Building, Chambers and Centre streets, in the Borough of Manhattan, in the City of New York, on or before the 11th day of March, 1918, and that the said Commissioners will hear parties so objecting, and for that purpose will be in attendance at their said office on the 14th day of March, 1918, at 1 o'clock p. m.

Second—That the undersigned, Commissioner of Assessment, has completed his estimate of benefit and that all persons interested in this proceeding, or in any of the lands, tenements and hereditaments and premises affected thereby, having any objection thereto, do file their said objections in writing, duly verified, with him at his office, Room 1557, 15th floor, Municipal Building, Chambers and Centre streets, in the Borough of Manhattan, in the City of New York; on or before the 11th day of March, 1918, and that the said Commissioner will hear parties so objecting, and for that purpose will be in attendance at his said office on the 15th day of March, 1918, at 1 o'clock p. m.

Third—That the Commissioner of Assessment has assessed any or all such lands, tenements and hereditaments and premises as are within the area of assessment fixed and prescribed as the area of assessment for benefit by the Board of Estimate and Apportionment on the 9th day of January, 1913, and the 23rd day of December, 1914, and that the said area of assessment includes all those lands, tenements and hereditaments and premises situate and being in the Borough of Manhattan, in the City of New York, which, taken together, are bounded and described as follows, viz.:

District "A" (to bear 12 per cent.) is described as follows:

Beginning at a point on the prolongation of a line distant 100 feet easterly from and parallel with the easterly line of Seventh avenue extension, the said distance being measured at right angles to the Seventh avenue extension, where it is intersected by a line midway between West 11th street and West 12th street, and running thence southwardly along the said line parallel with Seventh Avenue extension to a point distant 100 feet easterly from the easterly line of Varick street, the said distance being measured at right angles to Varick street; thence southwardly and always distant 100 feet easterly from and parallel with the easterly line of Varick street and its prolongation to the intersection with the prolongation of a line midway between White street and Franklin street; thence eastwardly along the said line midway between White street and Franklin street and along the prolongation thereof to a point distant 100 feet easterly from the easterly line of West Broadway; thence southwardly and parallel with West Broadway to a point 100 feet southerly from the southerly line of Leonard street; thence westwardly and parallel with Leonard street to a point distant 100 feet westerly from the prolongation of the westerly line of Varick street at this street adjoins Leonard street, the said distance being measured at right angles to Varick street; thence northwardly and always distant 100 feet westerly from and parallel with the westerly line

of Varick street and the prolongation thereof to a point distant 100 feet westerly from the prolongation of the westerly line of Seventh Avenue extension; thence northwardly and always distant 100 feet from and parallel with the westerly line of Seventh Avenue extension and its prolongations to the intersection with the prolongation of a line midway between West 11th street and West 12th street, as laid out east of Seventh Avenue; thence eastwardly along the said line midway between West 11th street and West 12th street and along the prolongation of the said line to the point or place of beginning.

District "B" (to bear 33 per cent.) is described as follows:

Beginning at a point on a line 100 feet north of the northerly side of 59th street at a point on the prolongation of a line midway between 7th avenue and 8th avenue and running thence eastwardly on a line parallel with the northerly side of 59th street and 100 feet distant therefrom to a point on the prolongation of a line midway between 6th avenue and 7th avenue; thence southwardly along a line midway between 6th avenue and 7th avenue and the prolongation thereof to the intersection with a line midway between West 23d street and West 24th street; thence eastwardly along a line midway between West 23d street and West 24th street to a line midway between 5th avenue and 6th avenue; thence southwardly along the said line midway between 5th avenue and 6th avenue to a line midway between West 20th street and West 21st street; thence eastwardly along the said line midway between West 20th street and West 21st street to a line midway between 5th avenue and Broadway; thence southwardly along a line midway between 5th avenue and Broadway, 5th avenue and Union Square, and 5th avenue and University place to the southerly side of Washington Square North; thence southwardly across Washington Square to the southerly side of Washington Square South at a point midway between West Broadway and Wooster street; thence southwardly along a line midway between West Broadway and Wooster street to a line midway between West Houston street and Bleeker street; thence eastwardly along a line midway between West Houston street and Bleeker street to a line midway between Wooster street and Greene street; thence southwardly along a line midway between Wooster street and Greene street to a line midway between West Houston street and Prince street; thence eastwardly along a line midway between West Houston street and Prince street to a line midway between Greene street and Mercer street; thence southwardly along a line midway between Greene street and Mercer street to a line midway between Prince street and Spring street; thence eastwardly along a line midway between Prince street and Spring street to a line midway between Mercer street and Broadway; thence southwardly along a line midway between Mercer street and Broadway to a line 100 feet north of the northerly side of Canal street and parallel therewith; thence eastwardly along a line 100 feet north of the northerly side of Canal street and parallel therewith to a point 100 feet east of the easterly side of Broadway; thence southwardly along a line midway between Maiden Lane and Liberty street; thence westerly along a line midway between Maiden Lane and Liberty street and between Cortlandt and Liberty streets to its intersection with the bulkhead line of the Hudson River; thence northwardly along the bulkhead line of the Hudson River to its intersection with the westerly extension of a line midway between Jane and Horatio streets; thence eastwardly along the said line between Jane street and Horatio street and the prolongation thereof to a line midway between Washington street and Greenwich street and the prolongation of the said line to a line midway between Washington street and 9th avenue; thence along the said line midway between Washington street and 9th avenue and the prolongation thereof to a line midway between West 20th street and West 21st street; thence eastwardly along a line midway between West 20th street and West 21st street to a line midway between 8th avenue and 9th avenue; thence northwardly along the said line midway between 8th avenue and 9th avenue to a line midway between West 34th street and West 35th street; thence eastwardly along a line midway between West 34th street and West 35th street to a line midway between 7th avenue and 8th avenue; thence northwardly along a line midway between 7th avenue and 8th avenue to a line 100 feet north of the northerly line of 59th street, the point or place of beginning.

Fourth—That the abstracts of said estimate of damage and of said assessment for benefit, together with the damage and benefit maps, and also all the affidavits, estimates, proofs and other documents used by the Commissioners of Estimate and by the Commissioner of Assessment in making the same have been deposited in the Bureau of Street Openings in the Law Department of The City of New York, Room 1529, 15th floor, Municipal Building, Chambers and Centre streets, in the Borough of Manhattan, in said City, there to remain until the 14th day of March, 1918.

Fifth—That, provided there be no objections filed to either of said abstracts, the reports as to awards and as to assessments for benefit herein will be presented for confirmation to the Supreme Court of the State of New York, First Department, at a Special Term thereof, Part III, to be held in the County Court House in the Borough of Manhattan, in the City of New York, on the 23rd day of May, 1918, at the opening of the Court on that day.

Sixth—In case, however, objections are filed to the foregoing abstracts of estimate and assessment, or to either of them, the motion to confirm the reports as to awards and as to assessments shall stand adjourned to the date to be hereafter specified in the notice provided in such cases to be given in relation to filing the final reports, pursuant to Sections 981 and 984 of the Greater New York Charter, as amended by Chapter 658 of the Laws of 1906.

Dated, New York, February 11, 1918.
JACOB A. CANTOR, Chairman; HARRY N. FRENCH, HENRY BRADY, Commissioners of Estimate; HARRY N. FRENCH, Commissioner of Assessment.

JOEL J. SQUIER, Clerk. f18,m7

Filing Bill of Costs.

In the Matter of the Application of The City of New York, relative to acquiring title, wherever the same has not been heretofore acquired for the same purpose in fee, to the lands, tenements and hereditaments required for the southerly extension of SEVENTH AVENUE, from Greenwich avenue to Carmine street; to the widening of VARICK STREET, from Carmine street to Franklin street; and to the extension of VARICK STREET, from Franklin street to West Broadway, Borough of Manhattan, as laid out on the map or plan of the City of New York by resolution adopted by the Board of Estimate and Apportionment on March 21, 1912, and approved by the Mayor on March 27, 1912, as amended by an order of the Supreme Court, First Department, dated April 6, 1915, and entered in the office of the Clerk of the County of New York April 7, 1915, by including the unacquired portion of Varick street between Lighthouse street and Beach

street, said unacquired portion of Varick street being occupied by steps of the portion of St. John's Chapel, and having a length of about 80 feet and a width of about 8 feet.

NOTICE IS HEREBY GIVEN THAT THE partial bill of costs, charges and expenses incurred by reason of the proceedings in the above entitled matter will be presented for taxation to one of the Justices of the Supreme Court of the State of New York, First Department, at a Special Term thereof, Part I, to be held at the County Court House in the Borough of Manhattan, in the City of New York, on the 25th day of February, 1918, at 10 o'clock in the forenoon of that day, or as soon thereafter as Counsel can be heard thereon; and that the said bill of costs, charges and expenses has been deposited in the Office of the Clerk of the County of New York, there to remain for and during the space of ten days, as required by law.

Dated, New York, February 11, 1918.
JACOB A. CANTOR, HARRY N. FRENCH, HENRY BRADY, Commissioners of Estimate; HARRY N. FRENCH, Commissioner of Assessment.

JOEL J. SQUIER, Clerk. f11,23

Hearings on Qualifications.

In the Matter of the Application of The City of New York, relative to acquiring title, wherever the same has not been heretofore acquired for the same purpose in fee, to the real property required for the opening and extending of CARLISLE PLACE, from East 21st street to East 23rd street, in the Twenty-fourth Ward, Borough of The Bronx, City of New York.

NOTICE IS HEREBY GIVEN THAT BY AN order of the Supreme Court of the State of New York, First Judicial District, dated January 31, 1918, and duly entered and filed in the office of the Clerk of the County of Bronx on February 1, 1918, the application of The City of New York to have the compensation which should justly be made to the respective owners of the real property proposed to be taken in the above entitled proceeding ascertained and determined by the Supreme Court without a jury and the cost of such improvement assessed by the Court in accordance with the resolution adopted by the Board of Estimate and Apportionment on the 29th day of June, 1917, was granted.

NOTICE IS HEREBY FURTHER GIVEN that, pursuant to Section 1000 of the Greater New York Charter, as amended by Chapter 606 of the Laws of 1915, the map or survey of the land to be acquired in this proceeding has been duly filed in the office of the Clerk of the County of Bronx, and each and every party and person interested in the real property to be taken for the purpose of opening and extending of CARLISLE PLACE, from East 21st street to East 23rd street, in the Twenty-fourth Ward, Borough of The Bronx, City of New York, having any claim or demand on account thereof, is hereby required to file his claim, duly verified, describing the real property which the claimant owns or in which he is interested, and his post-office address, with the Clerk of the County of Bronx on or before the 23d day of February, 1918, and to serve on the Corporation Counsel of The City of New York, at his office, Room 1557, 15th floor, Municipal Building, Borough of Manhattan, City of New York, on or before the 23d day of February, 1918, a copy of such verified claim.

Dated, New York, February 9, 1918.
WILLIAM P. BURR, Corporation Counsel, Municipal Building, Borough of Manhattan, City of New York. f9,21

SUPREME COURT—SECOND DEPARTMENT.

Filing Bills of Costs.

In the Matter of the Application of The City of New York, relative to acquiring title in fee, wherever the same has not been heretofore acquired, to the lands, tenements and hereditaments required for the opening and extending of EAST 21ST STREET, from Avenue M to a point about 70 feet south of Avenue O; EAST 22ND STREET, from Avenue M to Kings Highway; EAST 23RD STREET, from Avenue M to Kings Highway; EAST 24TH STREET, from a point 640 feet south of Avenue L to Kings Highway; EAST 25TH STREET, from Avenue M to Kings Highway; AVENUE O, from the westerly line of the former village of South Greenfield at the intersection of East 23rd street to East 26th street; AVENUE N, from Gravesend avenue to Flatlands avenue, in the 31st and 32nd Wards, Borough of Brooklyn, the City of New York.

NOTICE IS HEREBY GIVEN THAT THE bill of costs, charges and expenses incurred by reason of the proceedings in the above entitled matter will be presented for taxation to one of the Justices of the Supreme Court of the State of New York, Second Department, at a Special Term thereof, to be held at the temporary County Court House, No. 26 Court street, in the Borough of Brooklyn, in the City of New York, on the 5th day of March, 1918, at 10 o'clock in the forenoon of that day, or as soon thereafter as Counsel can be heard thereon; and that the said bill of costs, charges and expenses has been deposited in the office of the Clerk of the County of Kings, there to remain for and during the space of ten days, as required by law.

Dated, New York, February 18, 1918.
EDWARD F. LINTON, THOS. O'NEILL, JOHN M. DRENNAN, Commissioners of Estimate; JOHN M. DRENNAN, Commissioner of Assessment.

J. GRATTAN MACMAHON, Clerk. f18,m1

In the Matter of the Application of The City of New York, relative to acquiring title in fee, wherever the same has not been heretofore acquired, to the lands, tenements and hereditaments required for the opening and extending of BAY 37TH STREET, from 86th street to Cropsy avenue; and BAY 38TH STREET, from Bath avenue to Cropsy avenue, in the 31st Ward, Borough of Brooklyn, The City of New York.

NOTICE IS HEREBY GIVEN THAT THE bill of costs, charges and expenses incurred by reason of the proceedings in the above entitled matter will be presented for taxation to one of the Justices of the Supreme Court of the State of New York, Second Department, at a Special Term thereof, to be held at the Garfield Building, No. 26 Court street, in the Borough of Brooklyn, in the City of New York, on the 21st day of February, 1918, at 10 o'clock in the forenoon of that day, or as soon thereafter as Counsel can be heard thereon; and that the said bill of costs, charges and expenses has been deposited in the office of the Clerk of the County of Kings, there to remain for and during the space of ten days, as required by law.

Dated, New York, February 8, 1918.
J. CHARLES TOTTEN, JOS. G. HUNTINGTON, DANIEL M. HURLEY, Commissioners of Estimate; J. CHARLES TOTTEN, Commissioner of Assessment.

J. GRATTAN MACMAHON, Clerk. f8,20

Filing Final Reports.

In the Matter of the Application of The City of New York, relative to acquiring title, wherever the same has not been heretofore acquired for the same purpose in fee, to the real property

required for the opening and extending of RIKER AVENUE, from Steinway avenue to 12th street, subject to any easement that may be owned by the New York and Queens County Railroad Company, in the 1st and 2d Wards, Borough of Queens, City of New York.

NOTICE IS HEREBY GIVEN THAT THE final reports of the Commissioners of Estimate and of the Commissioner of Assessment in the above entitled matter will be presented for confirmation to the Supreme Court of the State of New York, Second Judicial District, at a Special Term thereof for the hearing of motions, to be held at Trial Term, Part I, in and for the County of Queens, at the County Court House in the Borough of Queens, in the City of New York, on the 20th day of February, 1918, at 10 o'clock in the forenoon of that day; and that the said final reports have been deposited in the Office of the Clerk of the County of Queens, there to remain for and during the space of five days, as required by law.

Dated, New York, February 13, 1918.
WILLIAM H. ROBINSON, CHAS. H. GEORGI, MICHAEL CONNOR, Commissioners of Estimate; CHAS. H. GEORGI, Commissioner of Assessment. f13,18

Filing Preliminary Abstracts.

In the Matter of the Application of The City of New York, relative to acquiring title, wherever the same has not been heretofore acquired for the same purpose in fee, to the lands, tenements and hereditaments required for the opening and extending of ELDERTS LANE, from Jamaica avenue to Atlantic avenue, in the 26th Ward, Borough of Brooklyn, and the 4th Ward, Borough of Queens, City of New York.

NOTICE IS HEREBY GIVEN TO ALL PERSONS interested in the above entitled proceedings, and to the owner or owners, occupant or occupants, of all houses and lots and improved and unimproved lands affected thereby, and to all others whom it may concern, to wit:

First—That the undersigned, Commissioners of Estimate, have completed their estimate of damage, and that all persons interested in this proceeding, or in any of the lands, tenements and hereditaments and premises affected thereby, having any objection thereto, do file their said objections in writing, duly verified, with them at their office, No. 166 Montague street, in the Borough of Brooklyn, in the City of New York, on or before the 6th day of March, 1918, and that the said Commissioners will hear parties so objecting, and for that purpose will be in attendance at their said office on the 7th day of March, 1918, at 3 o'clock p. m.

Second—That the undersigned, Commissioner of Assessment, has completed his estimate of benefit and that all persons interested in this proceeding, or in any of the lands, tenements and hereditaments and premises affected thereby, having any objection thereto, do file their said objections in writing, duly verified, with him at his office, No. 166 Montague street, in the Borough of Brooklyn, in the City of New York, on or before the 6th day of March, 1918, and that

In the Matter of the Application of The City of New York, relative to acquiring title, wherever the same has not been heretofore acquired for the same purpose in fee, to the lands, tenements and hereditaments required for the opening and extending of ST. FELIX AVENUE, from Cooper avenue to Charlotte place, in the 2d Ward, Borough of Queens, City of New York, as amended by an order of this Court, dated December 4, 1916, and entered in the office of the Clerk of the County of Queens on December 12, 1916, so as to conform to a map or plan adopted by the Board of Estimate and Apportionment June 23, 1916, and approved by the Mayor June 30, 1916, in which certain modifications were made in the street alignment in the section adjoining Charlotte place, the proceedings as amended providing for the acquisition of title to St. Felix avenue, from Cooper avenue to Charlotte place, as now laid out upon the map or plan of the City of New York.

NOTICE IS HEREBY GIVEN TO ALL PERSONS interested in the above entitled proceeding, and to the owner or owners, occupant or occupants of all houses and lots and improved and unimproved lands affected thereby, and to all others whom it may concern, to wit:

First—That the undersigned, Commissioners of Estimate, have completed their estimate of damage, and that all persons interested in this proceeding, or in any of the lands, tenements and hereditaments and premises affected thereby, having any objection thereto, do file their said objections in writing, duly verified, with them at

the said Commissioner will hear parties so objecting, and for that purpose will be in attendance at his said office on the 8th day of March, 1918, at 3 o'clock p. m.

Third—That the Commissioner of Assessments has assessed any or all of such lands, tenements and hereditaments and premises as are within the area of assessment fixed and prescribed as the area of assessment for benefit by the Board of Estimate and Apportionment on the 22d day of October, 1915, and that the said area of assessment includes all those lands, tenements and hereditaments and premises situate and being in the Borough of Brooklyn, in the City of New York, which, taken together, are bounded and described as follows, viz.:

Bounded on the north by a line always distant 100 feet northerly from and parallel with the northerly line of Jamaica avenue, the said distance being measured at right angles to Jamaica avenue; on the east by a line always distant 200 feet easterly from and parallel with the easterly line of Elderts lane and the prolongations thereof, the said distance being measured at right angles to Elderts lane; on the south by a line distant 100 feet southerly from and parallel with the southerly line of Atlantic avenue, the said distance being measured at right angles to Atlantic avenue; and on the west by a line always distant 100 feet westerly from and parallel with the westerly line of Elderts lane and the prolongations thereof, the said distance being measured at right angles to Elderts lane.

Fourth—That the abstracts of said estimate of damage and of said assessment for benefit, together with the damage and benefit maps, and also all the affidavits, estimates, proofs and other documents used by the Commissioners of Estimate and by the Commissioner of Assessment in making the same, have been deposited in the Bureau of Street Openings in the Law Department of The City of New York, No. 166 Montague Street, in the Borough of Brooklyn, in said City, there to remain until the 16th day of March, 1918.

Fifth—That, provided there be no objections filed to either of said abstracts, the reports as to awards and as to assessments for benefit herein will be presented for confirmation to the Supreme Court of the State of New York, Second Department, at a Special Term thereof, to be held in the County Court House in the Borough of Brooklyn, in the City of New York, on the 10th day of April, 1918, at the opening of the Court on that day.

Sixth—In case, however, objections are filed to the foregoing abstracts of estimate and assessment, or to either of them, the motion to confirm the reports as to awards and as to assessments shall stand adjourned to the date to be hereafter specified in the notice provided in such cases to be given in relation to filing the final reports, pursuant to Sections 1011 and 1013 of the Greater New York Charter, as amended by Chapter 606 of the Laws of 1915.

Dated, New York, February 14, 1918.
HENRY B. KETCHAM, LORING M. BLACK, Jr., P. HOWARD WORTH, Commissioners of Estimate; HENRY B. KETCHAM, Commissioner of Assessment.

J. GRATTAN MACMAHON, Clerk. f14,m4

In the Matter of the Application of The City of New York, relative to acquiring title, wherever the same has not been heretofore acquired for the same purpose in fee, to the lands, tenements and hereditaments required for the opening and extending of ST. FELIX AVENUE, from Cooper avenue to Charlotte place, in the 2d Ward, Borough of Queens, City of New York, as amended by an order of this Court, dated December 4, 1916, and entered in the office of the Clerk of the County of Queens on December 12, 1916, so as to conform to a map or plan adopted by the Board of Estimate and Apportionment June 23, 1916, and approved by the Mayor June 30, 1916, in which certain modifications were made in the street alignment in the section adjoining Charlotte place, the proceedings as amended providing for the acquisition of title to St. Felix avenue, from Cooper avenue to Charlotte place, as now laid out upon the map or plan of the City of New York.

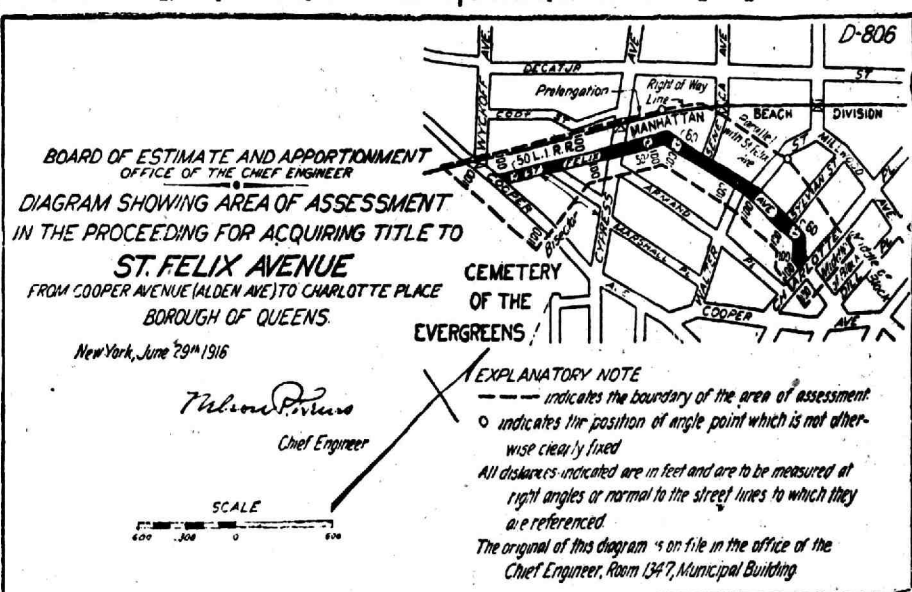
NOTICE IS HEREBY GIVEN TO ALL PERSONS interested in the above entitled proceeding, and to the owner or owners, occupant or occupants of all houses and lots and improved and unimproved lands affected thereby, and to all others whom it may concern, to wit:

First—That the undersigned, Commissioners of Estimate, have completed their estimate of damage, and that all persons interested in this proceeding, or in any of the lands, tenements and hereditaments and premises affected thereby, having any objection thereto, do file their said objections in writing, duly verified, with them at

their office, in the Municipal Building, Court House Square, Long Island City, in the Borough of Queens, in The City of New York, on or before the 4th day of March, 1918, and that the said Commissioners will hear parties so objecting, and for that purpose will be in attendance at their said office on the 6th day of March, 1918, at 2:30 o'clock p. m.

Second—That the undersigned, Commissioner of Assessment, has completed his estimate of benefit and that all persons interested in this proceeding, or in any of the lands, tenements and hereditaments and premises affected thereby, having any objection thereto, do file their said objections in writing, duly verified, with him at his office in the Municipal Building, Court House Square, Long Island City, in the Borough of Queens, in The City of New York, on or before the 4th day of March, 1918, and that the said Commissioner will hear parties so objecting, and for that purpose will be in attendance at his said office on the 7th day of March, 1918, at 2:30 p. m.

Third—That the Commissioner of Assessment has assessed any or all such lands, tenements and hereditaments and premises as are within the area of assessment fixed and prescribed as the area of assessment for benefit by the Board of Estimate and Apportionment on the 27th day of July, 1916, and that the said area of assessment includes all those lands, tenements and hereditaments and premises situate and being in the Borough of Queens, in The City of New York, which, taken together, are bounded as shown upon the following diagram:



Fourth—That the abstracts of said estimate of damage and of said assessment for benefit, together with the damage and benefit maps, and also all the affidavits, estimates, proofs and other documents used by the Commissioners of Estimate and by the Commissioner of Assessment in making the same, have been deposited in the Bureau of Street Openings in the Law Department of The City of New York, in the Municipal Building, Court House Square, in the Borough of Queens, in said City, there to remain until the 6th day of March, 1918.

Fifth—That, provided there be no objections filed to either of said abstracts, the reports as to awards and as to assessments for benefit herein will be presented for confirmation to the Supreme Court of the State of New York, Second Department, at a Special Term thereof for the hearing

Application to Court to Condemn Property.

In the Matter of the Application of The City of New York, relative to acquiring title, wherever the same has not been heretofore acquired for the same purpose in fee, to the lands, tenements and hereditaments required for the opening and extending of the PUBLIC PLAYGROUND AND PARK, as laid out upon the map or plan of the City of New York under a resolution adopted by the Board of Estimate and Apportionment on the 21st day of September, 1917.

NOTICE IS HEREBY GIVEN THAT AN application will be made to the Supreme Court of the State of New York, Second Judicial District, at a Special Term, Part I, thereof, for the hearing of motions, held in and for the County of Kings, in the Garfield Building, Number 26 Court street, in the Borough of Brooklyn, City of New York, on the 21st day of February, 1918, at the opening of the Court on that day, or as soon thereafter as counsel can be heard thereon, to have the compensation which should justly be made to the respective owners of the real property proposed to be acquired for such

movements, to be held in the County Court House in the Borough of Brooklyn, in The City of New York, on the 25th day of April, 1918, at the opening of the Court on that day.

Sixth—In case, however, objections are filed to the foregoing abstracts of estimate and assessment, or to either of them, the motion to confirm the reports as to awards and as to assessments shall stand adjourned to the date to be hereafter specified in the notice provided in such cases to be given in relation to filing the final reports, pursuant to the provisions of the Greater New York Charter, as amended.

Dated, New York, February 6, 1918.
EMILE E. RATHGEBER, Chairman; WILLIAM WALLACE, Commissioners of Estimate; EMILE E. RATHGEBER, Commissioner of Assessment. f9,28

the contract, including the specifications, in the form approved by the Corporation Counsel, can be obtained upon application therefor at the office of the Department for which the work is to be done or the supplies are to be furnished. Plans and drawings of construction work may be seen there.