

THE CITY RECORD.

VOL. XLV. NUMBER 13483.

NEW YORK, TUESDAY, SEPTEMBER 18, 1917.

PRICE, 3 CENTS.

THE CITY RECORD.

OFFICIAL JOURNAL OF THE CITY OF NEW YORK.
Published Under Authority of Section 1526, Greater New York Charter, by the
BOARD OF CITY RECORD.

JOHN PURROY MITCHEL, MAYOR.
LAMAR HARDY, CORPORATION COUNSEL. WILLIAM A. PRENDERGAST, COMPTROLLER.

JOSEPH N. QUAIL, SUPERVISOR.

Supervisor's Office, Municipal Building, 8th floor.
Published daily, at 9 a. m., except legal holidays, at Nos. 96 and 98 Reade st. (north side),
between West Broadway and Church st., Manhattan, New York City.

Subscription, \$2.30 a year, exclusive of supplements. Daily issue, 3 cents a copy.
SUPPLEMENTS: Civil List (containing names, salaries, etc., of the City employees). Two Dol-
lars; Official Canvass of Votes, 10 cents; Registry Lists, 5 cents each assembly district; Law
Department Supplement, 10 cents; Annual Assessed Valuation of Real Estate, 25 cents each section;
postage extra.

ADVERTISING: Copy for publication in the CITY RECORD must be received at least TWO (2)
days before the date fixed for the first insertion; when proof is required for correction before
publication, copy must be received THREE (3) days before the date fixed for the first insertion.

COPY for publication in the corporation newspapers of Brooklyn must be received at least
THREE (3) days before the date fixed for the first insertion.
Entered as Second-class Matter, Post Office at New York City.

TABLE OF CONTENTS.

Assessors, Board of—	6391	Fire Department—	6392
Completion of Assessments	6391	Proposals	6392
Notice to Present Claims for Damages	6391	Instructions to Bidders for Work to be	6400
Bellevue and Allied Hospitals—	6392	Done or Supplies to be Furnished	6400
Proposals	6392	Manhattan, Borough of—	6387
Bellevue and Allied Hospitals, Depart-	6390	Report of Bureau of Buildings for	6387
ments of Correction and Health—	6390	Week Ended September 1, 1917	6387
Proposals	6390	Municipal Civil Service Commission—	6392
Bellevue and Allied Hospitals, Depart-	6390	Amended Notice	6392
ments of Health, Correction and	6390	Amendments to Classifications	6392
Public Charities—	6390	Notices of Examinations	6392
Proposals	6390	New York Supreme Court—Schoharie,	6392
Board Meetings	6389	Delaware and Greene Counties—	6399
Bronx, Borough of—	6387	Application for Appointment of Com-	6399
Minutes of Local Board Meeting Held	6387	missioners	6399
September 11, 1917	6387	Notice to Bidders at Sales of Old Build-	6400
Report of Bureau of Buildings for	6387	ings, etc.	6388
Week Ended September 8, 1917	6387	Official Directory	6388
Brooklyn, Borough of—	6391	Parks, Department of—	6397
Proposals	6391	Proposals	6397
Changes in Departments, etc.	6391	Police Department—	6389
College of The City of New York—	6391	Owners Wanted for Unclaimed Prop-	6389
Proposals	6391	erty	6389
Correction, Department of—	6397	Proposals	6389
Proposals	6397	Public Charities, Department of—	6391
Docks and Ferries, Department of—	6392	Proposals	6391
Proposals	6392	Report for Week Ended September 1,	6386
Education, Department of—	6392	1917	6386
Proposals	6392	Public Service Commission, First District—	6381
Estimate and Apportionment, Board of—	6381	Calendar of Hearings Commencing	6381
Budget Hearings on Departmental Es-	6381	September 17, 1917	6381
timates for Year 1918	6381	Invitation to Contractors	6397
Minutes of Meeting Held September	6381	Queens, Borough of—	6397
13, 1917	6381	Proposals	6397
Notice of Public Hearings—Franchise	6395	Richmond, Borough of—	6400
Matters	6395	Proposals	6400
Notice of Public Hearings—Public	6392	Report of Bureau of Buildings for	6387
Improvement Matters	6392	Week Ended September 8, 1917	6387
Finance, Department of—	6383	Street Cleaning, Department of—	6391
Abstract of Transactions for Week	6383	Proposals	6391
Ended September 1, 1917	6383	Supreme Court, First Department—	6397
Confirmation of Assessments	6389	Filing Bills of Costs	6397
Corporation Sale of Buildings and Ap-	6389	Notice to File Claims	6397
portmentances Thereon on City Real	6389	Supreme Court, Second Department—	6398
Estate by Sealed Bids	6390	Application for Appointment of Com-	6398
Interest on City Bonds and Stock	6389	missioners	6398
Sales of Tax Liens	6389	Application to Court to Condemn	6398
Sureties on Contracts	6389	Property	6398
Vouchers Received September 17, 1917	6386	Filing Final Reports	6398
Warrants Made Ready for Payment	6384	Filing Preliminary Abstracts	6398
September 17, 1917	6384	Water Supply, Gas and Electricity, De-	6397
		partment of—	6397
		Proposals	6397

BOARD OF ESTIMATE AND APPORTIONMENT.

Budget Hearings on Departmental Estimates for Year 1918 Before the Sub-
Committee of the Committee on Tax Budget of the Board of Estimate and
Apportionment.

CALENDAR FOR PERIOD ENDING SEPTEMBER 22, 1917.

COMMITTEE ROOM, CITY HALL.

Tuesday, September 18, 1917.	
10 A. M.	230 P. M.
Department of Correction (Personal Ser- vice).	Fire Department (Other Than Personal Service).
Department of Health (Other Than Per- sonal Service).	Tenement House Department.
	Department of Licenses.
Wednesday, September 19, 1917.	
10 A. M.	230 P. M.
Commissioner of Records, New York County.	Children's Court.
Commissioner of Records (Surrogates' Court), New York County.	Hunter College.
Commissioner of Records, Kings County.	
Commissioner of Accounts.	
Thursday, September 20, 1917.	
10 A. M.	230 P. M.
Department of Docks and Ferries.	Police Department.
Bellevue and Allied Hospitals (Personal Service).	Department of Plant and Structures (Other Than Personal Service).
Friday, September 21, 1917.	
10 A. M.	230 P. M.
President, Borough of The Bronx.	Department of Parks, Queens.
Fire Department (Personal Service).	New York Public Library.
Saturday, September 22, 1917.	
10 A. M.	230 P. M.
Brooklyn Public Library.	Queens Borough Public Library.
President, Borough of Queens (Other Than Personal Service).	Department of Plant and Structures (Personal Service).

SAMUEL C HYER, Clerk to Sub-Committee.

PUBLIC SERVICE COMMISSION, FIRST DISTRICT.

No. 120 BROADWAY, NEW YORK CITY.

Calendar of Hearings Commencing September 17, 1917.

Tuesday, Sept. 18, 1917—2.30 p. m.—Room 2562—Case No. 2235—Gas corpora-
tions—"Standards for measurement of gas and rates for gas service"—Whole Com-
mission.—(Note—This hearing will be adjourned to Sept. 20, 1917, at 2.30.)

Wednesday, Sept. 19, 1917—2.30 p. m.—Room 2562—Case No. 1542—Edison Elec-
tric Illuminating Company of Brooklyn and Kings County Electric Light and Power
Company—"Compliance with uniform system of accounts"—Whole Commission. 2.30
p. m.—Room 2562—Cases Nos. 577 and 2052—New York Edison Company et al.—
"Uniform system of accounts and form of annual report for 1915"—Whole Com-
mission. 2.30 p. m.—Room 2562—Case No. 2226—Edison Electric Illuminating Com-
pany of Brooklyn—Bay Ridge Theatre Corporation, Complainants—"Refusal of Com-

pany to relocate transformers"—Commissioner Hervey. 2.30 p. m.—Room 2562—
Case No. 2230—Staten Island Rapid Transit Railway Company—"Application for
approval of changes in service between South Beach and St. George and Arlington
and St. George"—Whole Commission. 2.30 p. m.—Room 2562—Case No. 2190—
The Long Island Railroad Company—Alexander Cameron et al., Complainants—
"Service and rate of fare between Jamaica and Long Island City and intermediate
points"—Whole Commission. 2.30 p. m.—Room 2562—Case No. 2239—Long Island
Railroad Company—"Application for permission to change name of station at Bush-
wick Junction on Montauk division to Fresh Pond"—Whole Commission. 2.30 p. m.—
Room 2562—Case No. 2241—New York and Richmond Gas Company—"Extension
of mains and service to Grant City, New Dorp, Midland Beach and New Dorp Beach"
—Whole Commission.

Thursday, Sept. 20, 1917—2.30 p. m.—Room 2562—Case No. 2235—Gas corpora-
tions—"Standards for measurement of gas and rates for gas service"—Whole Com-
mission. 2.30 p. m.—Room 2562—Case No. 2074—New York Consolidated Railroad
Company—C. E. Reed, Complainant—"Service between Cypress Hills and Chambers
Street and station facilities at Cypress Hills and Chambers Street stations"—Whole
Commission. 2.30 p. m.—Room 2562—Case No. 2234—New York Consolidated Rail-
road Company and New York Municipal Railway Corporation—"Equipment, appli-
ances and service in subways at Centre, Walker and Delancey Streets"—Whole
Commission.

Regular Meeting of the Commission held on Wednesday at 11 a. m.

BOARD OF ESTIMATE AND APPORTIONMENT

Minutes of Special Meeting of the Board of Estimate and Apportionment Held in
Room 16, City Hall, Thursday, September 13, 1917.

The Board met in pursuance of the following call:

City of New York, Office of the Mayor, September 11, 1917.

Mr. JOSEPH HAAG, Secretary, Board of Estimate and Apportionment:

Dear Sir—A special meeting of the Board of Estimate and Apportionment will
be held in the Council Chamber, City Hall, on Thursday, September 13, at 10.30 A. M.
Very truly yours,
JOHN PURROY MITCHEL, Mayor.

Present—John Purroy Mitchel, Mayor; Albert E. Hadlock, Deputy and Acting
Comptroller; Frank L. Dowling, President, Board of Aldermen; Marcus M. Marks,
President, Borough of Manhattan; Lewis H. Pounds, President, Borough of Brook-
lyn; Douglas Mathewson, President, Borough of The Bronx; Maurice E. Connolly,
President, Borough of Queens, and Henry P. Morrison, Acting President, Borough
of Richmond.

The Mayor, Hon. John Purroy Mitchel, presided.

President, Borough of Queens—Repaving Jamaica Avenue, from Brooklyn Bor-
ough Line to Van Wyck Avenue, Borough of Queens (Cal. No. 1).

(On August 22, 1917 (Cal. No. 25), the request of the President of the Borough
of Queens that the Board reconsider its action of July 3, 1917 (Cal. No. 5), denying
the request for an appropriation for this purpose, was referred to the Chief Engineer
for a report on the question of relaying the present granite blocks upon a concrete
foundation.)

(On September 6, 1917 (Cal. No. 10), the report of the Chief Engineer was pre-
sented and the matter laid over until this meeting. The report is printed in the
minutes of the meeting held September 6.)

The Secretary presented the following supplementary report of the Chief Engi-
neer:

September 12, 1917.

Hon. JOHN PURROY MITCHEL, Mayor, Chairman of the Board of Estimate and Appor-
tionment:

Sir—Supplementing my report of September 5th on the repaving of Jamaica Ave-
nue from the Brooklyn Borough Line to Roseville Avenue, which was submitted to
the Board of Estimate and Apportionment on September 6th, I have considered and
discussed with the officials of the Borough of Queens a possible treatment of this
street which was not considered in that report. I expressed the opinion that the work
to be done in the immediate future or until the tracks of the Brooklyn Rapid Transit
Company shall have been rebuilt and the track spaces substantially paved should be
one of repair rather than one of repavement or reconstruction. The recent resurfac-
ing of Broadway between Vesey Street and 14th Street, in the Borough of Manhattan,
by laying an asphalt pavement over the old granite blocks, the final repavement of
the roadway to be deferred until the back-filling over the recently constructed rapid
transit subway shall have completely settled, prompts me to suggest the possibility of
the same treatment of Jamaica Avenue.

I understand that the cost of this resurfacing of Broadway was about \$1.60 a
square yard for the asphalt surface and about \$0.70 a square yard for relaying the
old granite blocks, a total of \$2.30. If this same treatment were applied to the 38,400
square yards of pavement on Jamaica Avenue outside of the railroad space between
the Brooklyn Borough Line and Van Wyck Avenue, the cost would be \$88,320. There
would be one difficulty in making a successful job of this work and that is the very
poor condition of the existing railroad tracks. To lay asphalt pavement up to the rails
on the two-foot strips which should be cared for by the railroad company would not
only involve an expense of about \$15,000 in addition to the above, but the maintenance
of asphalt along the present rails in their present condition would be difficult and
expensive. I believe it would not only be cheaper, but more satisfactory, to adjust
the grade of the blocks on the side of the street to a grade about 2 inches lower than
those along the tracks, the blocks along the tracks to be laid perhaps in a position
parallel with the rails. A surface of asphalt or bituminous concrete could then be
laid on the 10½ feet between the existing curb and the blocks along the rail at an
expense probably within that above named, or \$88,000. Such a bituminous surface
would probably last for at least five years or until after the railroad tracks are rebuilt,
during which time the abutting owners and the public would have the benefit of a good
roadway on Jamaica Avenue outside the track spaces.

This suggestion is made with the understanding that when it becomes necessary
to replace the asphalt or bituminous concrete the street shall be substantially paved at
the expense of the abutting owners. Respectfully,

NELSON P. LEWIS, Chief Engineer.

The President of the Borough of Queens moved that the report of the Chief
Engineer be approved, with the exception of the "understanding that when it becomes
necessary to replace the asphalt or bituminous concrete the street shall be substantially
paved at the expense of the abutting owners."

Which motion was lost by the following vote:

Affirmative—The President of the Borough of Queens and the Acting President

of the Borough of Richmond—2.

Negative—The Mayor, the Deputy and Acting Comptroller, the President of the
Board of Aldermen and the Presidents of the Boroughs of Brooklyn and The Bronx
—12.

Present and Not Voting—The President of the Borough of Manhattan.

On motion, the report of the Chief Engineer was approved as submitted.

The following resolution was offered:

Resolved, That the Board of Estimate and Apportionment, pursuant to the pro-
visions of section 169 of the Greater New York Charter, hereby appropriates the
sum of eighty-eight thousand dollars (\$88,000) for the repaving of Jamaica Avenue,
from the Brooklyn Borough line to Van Wyck Avenue, Borough of Queens, under
the jurisdiction of the President, Borough of Queens, and that the Comptroller be
and hereby is authorized to issue, pursuant to section 169 of the Greater New York
Charter, serial bonds of The City of New York to the amount of twenty-two thou-
sand dollars (\$22,000), being one-quarter of such total authorization, and that the

remaining three-quarters thereof, viz., sixty-six thousand dollars (\$66,000), shall be included in annual tax levies in the manner provided by section 189 of the Greater New York Charter.

Which was adopted by the following vote:

Affirmative—The Mayor, the Deputy and Acting Comptroller, the President of the Board of Aldermen, the Presidents of the Boroughs of Manhattan, Brooklyn and Queens and the Acting President of the Borough of Richmond—15.

Negative—The President of the Borough of The Bronx—1.

President, Borough of Richmond—Increase in Compensation of Laborers (Cal. No. 2).

(On August 28, 1917, the request of the President of the Borough of Richmond, for Modification of wage schedules Nos. 769 and 793TRS for 1917, was transmitted by the Secretary of the Board to the Bureau of Personal Service for report to the Committee on Salaries and Grades.)

(On September 6, 1917 (Cal. No. 11), the request of the Borough President for action upon his application was referred to the Committee on Salaries and Grades and laid over until the next meeting of the Board.)

The Secretary presented communications dated August 27 and August 31, 1917, from the President of the Borough of Richmond, relative to the modification of wage schedules above referred to so as to provide for increasing compensation of Laborers from \$2.50 to \$2.75 per day, and the following report of the Committee on Salaries and Grades:

September 11, 1917.

To the Board of Estimate and Apportionment:

Gentlemen—On August 27, 1917, the PRESIDENT OF THE BOROUGH OF RICHMOND requested modification of Code No. 769 for his office for 1917. The Bureau of Personal Service reports thereon as follows:

"Purpose—In Code 769, it is proposed to apply the unexpended balance for laborers at \$2.50 to increase the allowance of those at \$2.75 per day, and make the latter rate the minimum for all workmen of this class.

"Reason—The President states that it is not possible to obtain laborers at the \$2.50 rate in competition with private employers paying from \$3 to \$4.40 per day.

"Finding—The results of recent investigations indicate that rates of pay for laborers are abnormally high throughout the City, particularly in the case of industries connected with the manufacturing of munitions, ship building and other war activities. The request is for the purpose of establishing a new minimum rate for laborers in the Bureau of Highways and affects not only the Borough Presidents' offices, but all departments in which laborers are employed."

Recommendation—Due to the abnormal condition of the labor market the Committee believes that this request should be taken up in connection with the consideration of an emergency minimum rate for laborers and the general question of increases in compensation for lower paid employees. The Committee therefore recommends that the request for modification of schedule be denied pending a decision of the Board of Estimate and Apportionment on the matter in question. Respectfully,

E. D. FISHER, Deputy and Acting Comptroller; JOHN PURROY MITCHEL, Mayor; LEWIS H. POUNDS, President, Borough of Brooklyn; Committee on Salaries and Grades.

The request for the modification of the schedules was withdrawn by the Acting President of the Borough of Richmond.

President, Borough of Queens—Approval of Increased Estimate of Cost of Construction of Refuse Destructor at Rockaway, Borough of Queens (Cal. No. 3).

(On June 22, 1917 (Cal. No. 80), the Board approved contract, plans and specifications for this work at a total estimated cost of \$105,792.33.)

(On August 24, 1917, the request of the Acting President, Borough of Queens, for approval of increased estimate of cost in this matter was transmitted by the Secretary of the Board to the Bureau of Contract Supervision for report.)

(On September 6, 1917 (Cal. No. 12) the matter was laid over until the next meeting of the Board.)

The Secretary presented a communication, dated August 23, 1917, from the Acting President of the Borough of Queens, requesting approval of increased estimate of cost for general construction of Refuse Destructor at Rockaway, Borough of Queens; and the following report of the Bureau of Contract Supervision relative thereto:

September 12, 1917.

To the Board of Estimate and Apportionment:

Gentlemen—On August 24, 1917, you referred to the Bureau of Contract Supervision a communication from the President, Borough of Queens, dated August 23, 1917, requesting approval of an increased estimate of cost for the construction of a refuse destructor and appurtenances at Rockaway, Fifth Ward, Borough of Queens.

On June 29, 1917, you approved an estimate of cost of \$105,792.33 for this work. The aggregate of the lowest bids received for the work on August 23, 1917, was \$149,923, or \$44,130.67 in excess of the approved estimated cost.

The proposed destructor at Rockaway is one of five in the Borough of Queens for which appropriations have been made. One has been completed and is in operation; one is contracted for and plans are being prepared for two.

The history of the one in operation is as follows:

On August 21, 1911, \$202,000 was authorized for the acquisition of land and the construction of a refuse destructor at Ridgewood, Borough of Queens. Based upon a report made by a committee of the Board of Estimate and Apportionment, plans and specifications were prepared for a destructor building and two 50-ton furnaces and accessories of the Decarie type. On January 29, 1915, bids were opened for the work, exclusive of plumbing, as follows:

McHarg, Barton Company.....	\$72,400 00
Kelley & Kelly.....	97,800 00
Northeastern Construction Company.....	98,000 00
Marble Arch Company.....	104,000 00
William Werner.....	105,888 00
T. A. Clarke Co.....	106,400 00

On February 4, 1915, McHarg, Barton Company, the lowest bidder, wrote to the Borough President of Queens as follows:

"Referring to our proposal of January 29 for the Ridgewood refuse destructor, we call your attention to the large difference in the price submitted by us and by the other parties for this work. We received our plans and specifications only a few days before the opening of the bids and we now find that we were not supplied with certain information regarding the peculiar conditions under which this contract was to be let.

"Owing to the fact, as we now learn, that all copies of the contract form had been given out when we applied for specifications and plans, we were supplied only with the specifications, in which no mention is made of a special provision for letting this contract for a patented article contrary to Section 1554 of the City Charter, nor were we given any official notification of this fact in any other way. We were, therefore, justified in making our proposal on the basis of the actual cost of providing materials and labor necessary to construct this building and furnace without providing for the payment of an excessive price for a patented article on which there is no competition possible.

"We call your attention to the fact that while only a portion of the mechanical equipment of this destructor is covered by patents, the patentee refuses to accept a fee or license for his rights and insists upon supplying and erecting the entire equipment at a price so high that it is impossible for us to carry out this contract as contemplated in our proposal.

"Should you award this work to us under the circumstances, we would expect either that we would be permitted to make such modification in the plans as would be necessary to avoid interference with patents or that the City would assume responsibility for the design as submitted to us.

"Should we attempt to build this destructor in accordance with the plans and specifications and disregard the patentee, it would doubtless involve a suit with these patentees and entail serious delays in the completion of the destructor.

"In view of all the circumstances, we believe it is to the interest of all parties to reject our proposal for this work."

On February 17, 1915, in a communication to the Board of Estimate and Apportionment, the Borough President submitted the above letter of the McHarg, Barton Co. and asked for direction by the Board of Estimate and Apportionment, as to

whether he should reject all bids and readvertise the contract, and whether he should forward a notice of award of the contract to McHarg, Barton Company or whether the Board of Estimate and Apportionment shall pass a resolution authorizing him to let the contract to the second lowest bidder.

On April 23, 1915, upon recommendation of its Committee of Street Cleaning, the Board of Estimate and Apportionment authorized the award of the contract to Kelley and Kelly, the second lowest bidder, for \$97,800. This award was contingent upon the submission by the contractor of a guarantee as to the cost of operation and capacity of the destructor and a bond of \$62,000 covering the terms of the guarantee.

Upon the basis of figures submitted by the contractor to the Department of Finance it is estimated that the cost of the several subdivisions of the construction of the Ridgewood destructor was as follows:

Building construction, 111,500 cubic feet at 25c. + per cubic foot.....	\$28,000 00
Runway, 208 linear feet.....	4,800 00
Stack.....	8,000 00
Incinerator.....	57,000 00

Total.....\$97,800 00

On the basis of the bid of the McHarg, Barton Co., \$72,400, the cost to the City of the Decarie type of incinerator, due to its patented features, was approximately \$25,000 in excess of other types of incinerators of the same capacity; therefore, the award to Kelley and Kelly can be justified only upon the liability for loss assumed by that Company if it failed to meet the requirements of the guarantee and not upon the actual structural value of the work to be done.

Other appropriations for incinerators in the Borough of Queens have been made as follows:

(1) August 21, 1911, C. P. Q. 6C—Acquisition of land and construction of refuse destructor at Rockaway, Queens.....	\$101,600 00
(2) September 23, 1913, C. P. Q. 14—Refuse destructor, etc., for First Ward, Borough of Queens.....	75,000 00
(3) December 28, 1916, C. P. Q. 14A—For the construction of the building and runway, furnaces, appurtenances and chimney of the Ravenswood destructor, First Ward.....	100,000 00
(4) December 29, 1916, C. P. Q. 14B—Construction of incinerators at Flushing and Jamaica, Borough of Queens.....	150,000 00
(5) June 22, 1917, C. P. Q. 6E—Construction and equipment of refuse destructor at Rockaway, Queens.....	15,000 00

Total.....\$441,600 00

In order to present the matter in full, it is necessary to review the history of the plant at Ravenswood.

The appropriation for incinerators for Jamaica and Flushing has been modified so as to make the fund applicable to the construction of both the Ravenswood and Rockaway projects.

Ravenswood Destructor.

On July 10, 1917, bids were opened for the construction of a 100-ton Incinerator Building at Ravenswood, First Ward, Borough of Queens, as follows:

General Construction—	
Kelley and Kelly.....	\$173,800 00
R. B. Martin.....	195,300 00
Four bids were received for plumbing, the lowest being that of U. S. Rittenhouse for \$1,344.	

The action leading up to the letting of this contract is as follows:

February 16, 1917—Approval of final contract for architects' services for the construction of the incinerator at a cost not exceeding.....	\$110,000 00
June 5, 1917—Approval of final plans and specifications and estimate of cost of.....	150,000 00
July 12, 1917—Approval of an increased estimate of cost of.....	175,144 00

The estimated cost of this building as prepared by this Bureau was predicated upon costs of several sub-divisions of the work, as follows:

Building construction, 141,600 cubic feet at 51c per cubic foot.....	\$72,216 00
Approach and pile foundation for same.....	11,000 00
Stack and footings.....	8,280 00
Incinerator, 2 fifty-ton.....	80,000 00

\$171,496 00

The estimated cost of the incinerator was obtained on June 1, 1917, from Mr. Kiefe, who stated that he was a representative of the Decarie people.

The long approach made necessary by a rise of 14 feet from Van Alst Avenue to the level of the charging floor of this incinerator adds materially to the cost of this plant.

Rockaway Destructor (Present Request).

On August 23, 1917, bids were received for the construction of a seventy-ton refuse destructor and appurtenances at Rockaway, Fifth Ward, Borough of Queens, as follows:

General Construction—	
Kelley and Kelly.....	\$148,500 00
Fred F. French Co.....	160,800 00
Two bids were received for the plumbing, the lowest being that of Harry Klein for \$1,423.	

The action on this project to date is as follows:

January 23, 1917—Approval of architect's preliminary contract for a building at a cost, including architect's fees, not to exceed.....	\$75,000 00
April 13, 1917—Approval of preliminary plans at an estimated cost of.....	80,000 00
April 13, 1917—Approval of final contract for architect's services for a building to cost not over.....	80,000 00
June 22, 1917—Approval of final plans and specifications and an estimate of cost of.....	105,792 33
August 23, 1917—Bids received (aggregate of lowest).....	149,923 00

The preliminary estimated cost of \$80,000 was the result of a detailed estimate based upon a seventy-ton plant, which was addressed by the Architect to the Borough President on March 23, 1917.

The estimated cost approved by the Board of Estimate and Apportionment at the time the final plans were approved was based upon a detailed estimate prepared by the Architect and addressed to the Borough President on June 18, 1917, two days prior to the approval of the Board of Estimate and Apportionment. It reads as follows:

"I herewith submit revised estimate of the cost of the Rockaway Destructor according to the final plans and specifications and figured on prices to July 10, as follows:

Excavation, 400 cu. yds. @ 80c.....	\$320 00
Foundation, 140 cu. yds. @ \$10.....	1,400 00
Foundation, appr., 36 cu. yds. @ \$10.....	360 00
Piles, 265 cu. yds. @ \$8.....	2,120 00
N. R. brick, 90,000 @ \$22.....	1,980 00
Front brick, 42,000 @ \$40.....	1,680 00
Blue stone, 200 lin. ft. @ \$1.75.....	350 00
Roof tile, 3,225 sq. ft. @ 30c.....	967 50
Steel windows complete.....	1,361 00
Exterior doors.....	400 00
Copper work cornice, leaders, etc.....	1,985 00
Lower floor, concrete, 2,371 sq. ft.....	1,422 60
Second floor, re concrete, 2,035 sq. ft.....	1,525 25
Approach columns, 640 cu. ft.....	480 00
Approach beams, 320 lin. ft., 16 by 22 in.....	637 50
Approach floors, 5,500 sq. ft., 8 in.....	4,125 00
Approach rail, 450 lin. ft., 2 1/2 in.....	202 50
Approach rail, 450 lin. ft., 2 in.....	157 50
Reinforce bars, 12 tons @ \$120.....	1,440 00
I-beams, 18 tons @ \$160.....	2,880 00
Six trusses.....	1,400 00
Plaster and glass partition, 70 lin. ft. @ \$2.....	140 00
Electrical work.....	800 00
Plumbing and sewer.....	1,200 00

Painting	500 00
Stairs and landings.....	250 00
Chimney, 150 by 5 ft.....	7,000 00
Total of building.....	\$37,083 85
Building profit.....	3,708 38
2 35-ton machines, Destructor.....	65,000 00

Total \$105,792 33

It is estimated that the cost of this building, based upon the same units upon which the Ravenswood Destructor was estimated, which were proven correct by the bid received, is as follows:

Building Construction, 85,400 cu. ft. at 51 cents per cubic foot.....	\$43,554 00
Runway	5,724 00
Stack	8,000 00
Equipment, 2 35-ton.....	65,000 00

\$122,278 00

To justify a bid of \$148,500 for general construction, the incinerator bid being fixed at \$65,000, it will be necessary to assume that between July 10, 1917, when the bids for the Ravenswood plant were opened, and August 23, 1917, when bids for the Rockaway Destructor were opened, about six weeks later, that the cost of building had increased approximately 46 per cent.

A comparison of the cost of building construction, as indicated by bids received on other work in the City, shows that there has been no increase in the cost of construction during that period, but that there has been a slight decrease in prices.

The only other conclusion to draw is that the cost of the Decarie furnaces is not \$65,000 but approximately \$91,000 for two 35-ton units as compared to \$80,000 for two 50-ton furnaces as quoted for the Ravenswood plant six weeks before.

Further, if a contract for the construction of this plant is let at the prices asked, the City will have spent \$320,067 for two incinerator plants, originally estimated, according to architect's final contracts, not to exceed \$190,000 in cost, leaving a balance, not counting sums already spent for architect's fees, of approximately \$121,533 for building the plants at Flushing and Jamaica. These plants at the same rate as the Rockaway bid would cost \$300,000.

In view of the fact that the present bid of \$148,500 indicates an estimated cost of \$91,000 for two 35-ton incinerators as compared with \$57,000 for two 50-ton incinerators purchased two and one-half years ago, when apparently the price of \$57,000 was \$25,000 in excess of the then prices of other incinerators of the same capacity, and considering that there is no competition on the type of incinerator specified, it is the belief of the Bureau of Contract Supervision that the bid is very excessive, and that the construction of the incinerator, as proposed, should be postponed, or the work readvertised, under specifications which would permit competition in the types of incinerators to be installed.

As to the immediate necessity for an incinerator at Rockaway, it is believed that it should be possible to dispose of the domestic waste of the Rockaways in a manner similar to that of the Borough of Manhattan, by including it in the present or future contract for final disposition.

The matter is submitted to the Board for consideration. Respectfully,
TILDEN ADAMSON, Director.

The matter was laid over until Friday, September 21, 1917.

Public Service Commission for the First District—Issue of Special Revenue Bonds (Cal. No. 4).

(On July 19, 1917 (Cal. No. 72), the Board authorized \$213,000 on account of the requisition dated June 26, 1917, for \$500,000. Special Revenue Bonds, to provide funds, on account, for expenses and compensation of employees of the Commission for the year ending December 31, 1917. The requisition of the Public Service Commission for the First District is printed in the minutes of that meeting.)

The Secretary presented the following report of the Deputy and Acting Comptroller:

August 30, 1917.

To the Board of Estimate and Apportionment:

Gentlemen—On June 26, 1917, the Public Service Commission for the First District requested an issue of \$500,000 special revenue bonds, pursuant to the provisions of chapter 48 of the Consolidated Laws, and chapter 4 of the Laws of 1891, as amended. The Bureau of Personal Service reports thereon as follows:

"Purpose—To provide funds on account for the expenses and compensation of employees of the Commission for the year ending December 31, 1917.

"Reason—Section 14 of the Public Service Commission Law provides that 'The Board of Estimate and Apportionment * * * shall, from time to time, on requisition duly made by the Public Service Commission of the First District, appropriate such sums of money as may be necessary to enable it to do the duties in this act and to provide for the expenses and compensation of the employees of the Commission, and such appropriation shall be made forthwith upon presentation of a requisition from the Commission which shall state the purpose for which such moneys are required by it.'

"Finding—The law was amended by the 1916 Legislature to give the Board of Estimate and Apportionment discretionary authority over the Public Service Commission's expenditures after July 1, 1917. At the same time the regulatory expenses of the Commission become a State charge.

"On January 12, 1917, the Board of Estimate and Apportionment voted \$1,000,000 for the purpose of the Public Service Commission, at which time the Public Service Commission stated that its expenses for the year 1917 would not exceed \$2,875,000. This allowance of \$1,000,000 was supplemented on April 13, 1917, by an issue of \$500,000, on June 15 by an issue of \$360,000, and on July 19, by an issue of \$213,000 special revenue bonds, making a total issue for 1917 on account of expenses to August 31 of \$2,073,000.

"At the present time the Bureau of Personal Service is conducting a survey of the Commission with a view to preparing future budgets for the non-regulatory or rapid transit activities of the Commission. Owing to the war, with the uncertainty of the result of conscription and National Guard mobilization it is impossible at this time to present an accurate estimate of expenses for the remainder of the year. For this reason it is recommended that sufficient moneys be allowed to provide for necessary expenses to September 30, at which time both the Commission and the Board of Estimate and Apportionment may be in a position to agree on definite figures.

At this time, owing to an increase in emergency expenses, the Commission is obligated to an amount of about \$8,500 in excess of the allowance made to carry them to the end of August. In order to meet these obligations and to provide funds for expenses for the month of September, it is recommended that an amount of \$287,000 be authorized."

Recommendation—In view of the foregoing, I recommend the adoption of the accompanying resolution authorizing the issuance of special revenue bonds to the amount of \$287,000 to provide, on account, for the expenses and compensation of employees of the Commission for the year 1917, provided, however, that no obligations in connection with the regulatory powers of the Commission are to be incurred against the authorization on and after July 1, 1917, when the expenses of the Commission incurred in the exercise of its regulatory powers are to be assumed by the State. Respectfully,
E. D. FISHER, Deputy and Acting Comptroller.

The following resolution was offered:

Resolved, That the Board of Estimate and Apportionment, pursuant to the provisions of section 10, chapter 4, of the Laws of 1891, and section 14, chapter 429, of the Laws of 1907, as amended, and on account of the requisition of the Public Service Commission for the First District, duly made by the Chairman and Secretary thereof on June 26, 1917, for five hundred thousand dollars (\$500,000), on account, for the expenses of the Commission for the year ending December 31, 1917, as are chargeable to The City of New York, hereby approves, in addition to the amount of \$213,000 previously authorized, of an issue of special revenue bonds of The City of New York to an amount not exceeding two hundred and eighty-seven thousand dollars (\$287,000); and that the Comptroller be and he is hereby authorized, pursuant to the provisions of section 10, chapter 4, of the Laws of 1891, and section 14, chapter 429, of the Laws of 1907, as amended, to issue special revenue bonds of The City of New York to an amount not exceeding two hundred and eighty-seven thousand dollars (\$287,000), redeemable from the tax levy of the year succeeding the year of their issue, the proceeds to be applied to the purposes aforesaid; provided, however,

that no portion of said sum of two hundred and eighty-seven thousand dollars (\$287,000) shall be used or expended by said Public Service Commission for regulatory expenses incurred by said Commission subsequent to June 30, 1917.

Which was adopted by the following vote:

Affirmative—The Mayor, the Deputy and Acting Comptroller, the President of the Board of Aldermen, the Presidents of the Boroughs of Manhattan, Brooklyn, The Bronx and Queens and the Acting President of the Borough of Richmond—16.

MATTER CONSIDERED BY UNANIMOUS CONSENT.

The following matter, not on the calendar for this day, was considered by Unanimous Consent:

The Mayorality—Issue of Special Revenue Bonds; Sub-Authorization for Expenditures for War Purposes (Cal. No. 5).

(On April 27, 1917 (Cal. No. 138), the Board adopted a resolution authorizing \$250,000 Special Revenue Bonds, to be placed at the disposal of his Honor the Mayor to be used by him in such manner as in his judgment would promote the safety and protect the lives and property of the people of The City of New York, and the property of The City of New York during the War.)

(The Board authorized previous segregations from the above amount as follows: May 7 (Cal. No. 2), \$10,000; May 18 (Cal. No. 127), \$10,000; June 8 (Cal. No. 167), \$5,000; June 29 (Cal. No. 281), \$26,079.38; June 29 (Cal. No. 282), \$3,000; June 29 (Cal. No. 283), \$5,000, and August 22 (Cal. No. 18), \$10,000.)

His Honor the Mayor offered the following resolution:

Resolved, That the Board of Estimate and Apportionment hereby approves of the segregation of three thousand two hundred and eighty-seven dollars and seventy-eight cents (\$3,287.78) for expenses of printing lists of drafted men in the City Record, said sum being a sub-authorization of the authorization of two hundred and fifty thousand dollars (\$250,000) special revenue bonds, adopted by the Board at its meeting of April 27, 1917, to be placed at the disposal of his Honor, the Mayor, for necessary expenditures on account of the War.

Which was adopted by the following vote:

Affirmative—The Mayor, the Deputy and Acting Comptroller, the President of the Board of Aldermen, the Presidents of the Boroughs of Manhattan, Brooklyn, The Bronx and Queens and the Acting President of the Borough of Richmond—16.

On motion, the Board adjourned. JOSEPH HAAG, Secretary.

DEPARTMENT OF FINANCE.

Abstract of Transactions for the Week Ended September 1, 1917.

Deposited in the City Treasury.	
To the Credit of the City Treasury	\$8,723,324 60
To the Credit of the Sinking Funds	178,401 74
Total	\$8,901,726 34

Warrants Registered for Payment.	
Appropriation Accounts "A" Warrants	\$35,492,959 69
Special Revenue Bond Fund Accounts "B" Warrants	306,387 57
Corporate Stock Fund Accounts "C" Warrants	1,678,411 08
Special and Trust Fund Accounts "D" Warrants	208,991 35
Total	\$37,686,749 69

Stock and Bonds, Etc., Issued.	
Revenue Bills	\$5,050,000 00
Tax Notes	2,850,000 00
Total	\$7,900,000 00

Stock and Bonds, Etc., Redeemed.	
Stock of former Corporations now included in The City of New York.....	\$500 00
Bonds of former Corporations now included in The City of New York.....	8,000 00
Corporate Stock Notes	100,000 00
Revenue Bonds	16,700,000 00
Assessment Bonds	7,150 00
Total	\$16,815,650 00

Claims Filed.

John H. Tourte and Richard D. Borsman, damages; Perry M. Lichtenstein, services; Dr. Henry F. Deane and Mrs. N. R. Kass, damages; Filomena Esposito, Nunsia-ta Policastro, Ferdinando Policastro, Jacob Wetzler and Beckie Prizant, personal injury; Sherman National Bank, reassignment; Marie Lobiglio, personal injury; John H. Hogan, damages; Theodore E. Larson, refund; Charles Benedetto, Nettie Castle-grande, John H. Riescher, John H. Riescher and Frank J. Gorman, personal injury; Bartholomew Moynahan and Sperry & Hutchinson Co., damages; Delia Connolly and Marie E. Kenny, personal injury; Christopher Nally, labor, etc.; A. N. Sohmer, damages; Oscar Zimmermann, personal injury; Darraugh Bros., burial; Rosario Tordo, personal injury; Jacob L. Gimbel, refund; J. R. Bolton, Edison Electrical Illuminating Co. of Brooklyn, John Wanamaker and August Sauer, damages; Nathan Waxman, refund; Wm. A. Robinson, amount due; C. O'Callagher, services; John J. Molloney, burial; Frederick Behn and Mrs. M. Wagner, damages; William Matthews and Ralph R. Rummery, salary.

Tax and 221A Applications Filed.

Catherine McCarthy, Taxes; Emanuel Temple, of Boro Park, 221 A Application.

Affirmative Claims Filed.

Richard Carbel Co., Inc., and Southern Security Company, Work; Morris Sandzik, A. Brown, Canal Street Building Corporation, Reuben Isaacson, A. Connelly, G. J. Staats, Harry Dodds, Rocco Cappola, Shea & Sullivan, Santor Contr. Co., Santor Contr. Co., Charles Rosenthal and Soraci Contr. Co., Expenses; Aldorf Contr. Co., Use of Water; Newcoun Paving Company and Maryland Casualty Co., Contract.

Claims Disposed Of.

Irving J. Kremer, refund, paid; Abraham M. Fisch, refund, paid; Richard Rivers, services, disallowed; Dr. Aspirwall Judd, services, disallowed; Mayer & Mayer, refund, disallowed; Wm. Koerner, refund, disallowed; J. W. Gasteiger & Son, forage, disallowed; Isidore A. Krulowitz, refund, paid; Leader-Observer, printing, paid; Joseph Collins, M. D., services, paid; Abraham Beck, refund, paid; Stephen M. Hoyer, re-improvement, disallowed; Stephen M. Hoyer, re-improvement, disallowed; Stephen M. Hoyer, re-improvement, disallowed; Abraham M. Fisch, refund, paid; Arthur Block, damages, disallowed; Frank Larson, damages, disallowed; Jacob Lutz, damages, disallowed; George Verrastro, damages, disallowed; Anna I. Shay, damages, disallowed; Oscar Anderson, damages, disallowed; F. E. Grace, damages, disallowed; Robert Friconco, damages, disallowed; Trop Chocolate Co., Inc., damages, disallowed; Dr. Enrico Scimeca, damages, disallowed; Francis L. V. Hoppin, services, paid; Ernest C. Moore, re: contract, disallowed; Harry Jacobs, salary, paid; Minnie V. Hacker, damages, disallowed; John H. Leschke, salary, disallowed.

Affirmative Claims Disposed of.

Hansen, Shackleton & Ward, Expenses, \$20.25; Angelo Paino, Expenses, \$2.50; Angelo Paino, Expenses, \$26.34; Gimbel Bros., Expenses, \$24.30; McMullen Trucking Co., Damages, \$6; Isadore Stark, Damages, \$37.66; William J. Dempsey, Expenses, \$3.50.

Suits, Court Orders, Etc., Filed.

Josephine A. Goodwin, certified copy of order directing payment award, Kent st. Greater N. Y. Development Co., certified copy of order directing payment award, Ave. M. Margaret Mink, certified copy of order directing payment award, Haviland ave. Jno. W. Block, Jr., petition and notice of motion. Jennie L. Derby, petition and notice of motion. Guiseppe Piscardo, certified copy of order directing payment award, Huntington st. Chas. C. Overton et al, transcript of judgment, \$80.00. Chas. C. Overton et al, transcript of judgment, \$12,607.52. Astoria Homestead Co., certified copy of order directing payment award, Pierce ave. Emanuel Glassber, petition and notice of motion. Thomas Movici, summons and complaint. Jennie J. Jordan, summons and complaint. Jackson Steinway Co., certified copy of order direct-

ing payment award, Pierce ave. Mary A. Grace, certified copy of order directing payment award, 81st st. American Shorthand Co. et al, order directing payment, \$1,041.25. Sarah Ward, order appointing committee, Est. Chas. Ward. Frank A. Spencer, Jr., order taxing costs. Netcong Ave., etc., order taxing costs. Robert Whittaker, certified copy of order directing payment \$200.00 surety. Madeline Naething, petition and notice of motion. Metropolitan Trust Co., certified copy of order directing payment award, New Lots ave. Metropolitan Trust Co., certified copy of order directing payment award, New Lots ave. Martin B. Hofman, certified copy of order directing payment \$500.00 surety. Smallwood Stephenson, certified copy of order directing payment award, Hancock st. Julius C. Demetrius, certified copy of order fixing assessment, personal taxes 1915. Daniel J. Leary, certified copy of order directing payment award, Kent. st.

Approval of Sureties.

President, Borough of Brooklyn—Regulating, etc., Hegeman ave.; Borough Asphalt Company; National Surety Company, Globe Indemnity Company, sureties. Regulating, etc., Snediker ave.; Borough Asphalt Company; National Surety Company, Globe Indemnity Company, sureties. Regulating, etc., W. 29th st.; Borough Asphalt Co., National Surety Company, Globe Indemnity Company, sureties. Paving, etc., Avenue Q; Cranford Company; American Surety Company, Fidelity and Deposit Company, surety. Paving, etc., 19th ave.; Cranford Company; American Surety Company, Fidelity and Deposit Company, surety. Paving, etc., 81st st.; The Hastings Pavement Company; American Surety Company, National Surety Company, sureties. Grading, etc., 19th ave.; B. Turecamo Cont Co., Inc.; The Aetna Casualty & Surety Co., surety. Grading, etc., Stone ave.; Grimm Construction Company; Royal Indemnity Company, surety. Grading, etc., Avenue Q; McKenna & Gallagher; Royal Indemnity Company, surety. Grading, etc., Narrows ave.; The Hastings Pavement Company; American Surety Company, National Surety Company, sureties. Repairing Van Brunt st.; Frank J. Gallagher; The Aetna Casualty & Surety Company, surety. Curbing, etc., 16th ave.; The Sicilian Asphalt Paving Company; National Surety Company, Globe Indemnity Company, sureties.

Central Purchase Committee—Potatoes; O. Frommel & Bro.; The Aetna Accident & Liability Co., surety.

Department of Correction—Flour: G. W. Van Boskerk & Son, National Surety Company, sureties.

Departments of Correction and Fire—Forage: Borough Hay and Grain Co., The Aetna Accident and Liability Company, surety.

Department of Education—Heating work P. S. 4, Bronx: E. Rutzler Co., Fidelity and Deposit Company, surety, Removal, etc., of P. S. 13, Queens, E. E. Stapleton, Aetna Casualty & Surety Co., surety, Temperature regulating apparatus P. S. 4, Bronx, Johnson Service Co., United States Guarantee Co., surety. Fire protection work at P. S. 4, Bronx, I. Langner, National Surety Company, surety. Mason work at P. S. 4, Bronx, B. Diamond, National Surety Company, surety. Printing shop equipment at P. S. 30, Bronx, American Type Founders Co., The American Surety Co., surety.

Board of Elections—Primary Ballots; M. B. Brown Printing and Binding Co.; National Surety Company, surety.

Fire Department—Repairing, etc., Quarters of Engine Co. 265; Motta Contracting Co.; American Surety Co. of N. Y., surety. Motor Generators Manhattan Central Office Transverse Road No. 2; Watson-Flagg Eng. Co.; National Surety Company, surety. Parts for Fire Alarm Posts; Ornamental Foundry Co.; Maryland Casualty Company, surety. Forage: G. N. Reinhardt; International Fidelity Insurance Company, surety; E. Wisely & Son; The American Surety Co., surety.

Department of Health—Pipes, Valves, etc., Wm. Messer Co.; International Fidelity Insurance Company of Jersey City, surety.

Department of Parks—Heating work in building at Forest Park; P. F. Larkin; National Surety Company, surety. Erection of storage building at Forest Park; F. J. Felgenhauer, National Surety Company, surety. Plumbing work in building at Forest Park; Dellon-Watnik Co., The Fidelity & Casualty Co., surety.

Police Department—Repairs to 274th and 275th Precincts; W. Konop; National Surety Company, surety. Repairs to various station houses; L. J. Quadre Inc., National Surety Company, surety. Forage; J. W. Gasteiger & Son; The Aetna Accident & Liability Co., surety.

Department of Public Charities and Correction—Groceries; C. I. Matlage & Sons; Hartford Accident and Indemnity Co., surety. Vegetables; L. Crocco & Son; The American Surety Company, surety. Flour; J. Bellman; U. S. Guarantee Co., surety.

Department of Water Supply, Gas and Electricity—Pig Lead; F. N. Du Bois & Co.; U. S. Guarantee Co., surety. Cast Iron Pipe; R. D. Wood & Co.; The United States Fidelity and Guaranty Co., surety. Castings: Ornamental Foundry Co., Maryland Casualty Company, surety. Fire Hydrants; A. P. Smith Mfg. Co.; New Amsterdam Casualty Co., surety.

Opening of Proposals.

The Comptroller, by representative, attended the opening of proposals at the following departments, viz:

Bellevue and Allied Hospitals—Meats, painting, etc., Gouverneur Hospital and boat "Huddleston."

President, Borough of Brooklyn—Installing 2 steam boilers in Borough Hall.

Department of Correction—Milk.

Department of Docks and Ferries—Lumber.

Department of Education—Alteration and repairs and furniture to various schools; furnishing and delivering one gasoline motor truck; furnishing and delivering text-books.

Fire Department—Repairs to fire-boat "Thomas Willet"; installing electric lighting system in various houses; furnishing and delivering dry cell batteries, and 5 motor H. and L. trucks.

President, Borough of Manhattan—Repaving, etc., and constructing sewer basins, various streets.

Department of Plant and Structures—Furnishing and delivering steel wire to the Williamsburg Bridge.

President, Borough of Queens—Regulating, grading, etc., various streets; constructing sewers in various streets.

Department of Street Cleaning—Furnishing and delivering 50 snow plows.

Department of Water Supply, Gas and Electricity—Painting "north," "south" and "new" gate houses in Central Park.

SHEPARD A. MORGAN, Deputy and Acting Comptroller.

DEPARTMENT OF FINANCE.

WARRANTS MADE READY FOR PAYMENT IN DEPARTMENT OF FINANCE MONDAY, SEPTEMBER 17, 1917.

Below is a statement of warrants made ready for payment on the above date, showing therein the Department of Finance voucher number, the dates of the invoices or the registered number of the contract, the date the voucher was filed in the Department of Finance, the name of the payee and the amount of the warrant.

Where two or more bills are embraced in the warrant, the dates of the earliest and latest are given, excepting that, when such payments are made under a contract, the registered number of the contract is shown in the place of the second invoice date.

Where the word "final" is shown after the name of the payee, payment will not be made until thirty days after the completion and acceptance of the work, but all of the other warrants mentioned will be forwarded through the mail unless some reason exists why payment is to be made in person, in which event written notice will be promptly given to the claimant.

In making a written or verbal inquiry at this office for any of the above mentioned warrants, it is requested that reference be made by the Department of Finance voucher number.

WILLIAM A. PRENDERGAST, Comptroller.

Finance Voucher No.	Invoice Dates or Contract Number.	Received in Department of Finance.	Name of Payee.	Amount.
12297		9-11-17	Albert A. Bautz	\$150.00
113100	5-31-17	8-28-17	Cavanagh Bros. & Co.	\$216.10
113087	5-12-17	8-28-17	A. Pearson's Sons	366.00

Finance Voucher No.	Invoice Dates or Contract Number.	Received in Department of Finance.	Name of Payee.	Amount.
11928			Art Commission.	
			Hannah Soloway	\$30 00
115318	7-31-17		Bellevue and Allied Hospitals.	
		9-7-17	James A. Miller	\$80.00
116553	7-6-17. 8-2-17	9-12-17	William Farrell & Son	\$95 15
112541		8-25-17	The Smith-Worthington Co.	41 30
112549		8-25-17	James McVeigh, Agent	127 50
115756	4-30-17	9-10-17	Bramhall Dean Co.	65 40
115757	5-7-17. 5-24-17	9-10-17	James M. Shaw & Co.	88 00
115759	5-9-17. 7-14-17	9-10-17	Hammacher Schlemmer & Co.	4 30
115865	4-1-17	9-10-17	W. R. Ostrander & Co.	10 15
115877	6-30-17	9-10-17	M. Reidy	8 15
115881	6-30-17	9-11-17	James McVeigh, Agent	33 34
115887	7-31-17	9-11-17	Department of Correction	24 00
115890	6-30-17	9-11-17	The New York Central Railroad Co.	3 53
115889	7-16-17	9-11-17	Department of Correction	12 00
115888	8-24-17	9-11-17	John Wanamaker, New York	24 00
115885	7-23-17	9-11-17	Department of Correction	12 00
115886	7-13-17	9-11-17	Department of Correction	24 00
115873	7-3-17	9-11-17	Wilson Stamp Co.	1 00
115874	6-28-17	9-11-17	The Fairbanks Company	4 10
115867	7-12-17	9-11-17	J. K. Kreig Company	2 75
115862	6-8-17	9-11-17	Hull, Grippen & Co.	13 65
114304		9-1-17	Charles B. Meyers	700 00
114307		9-1-17	Charles B. Meyers	300 00
115893	7-12-17	9-11-17	The Frank Richard & Gardner Co.	2 40
115891	4-3-17	9-11-17	Hull, Grippen & Co.	98 40
115864	7-26-17	9-11-17	Harrisburg Foundry & Machine Co.	20 00
115863	7-23-17	9-11-17	The Manhattan Supply Company	3 72
115866	7-12-17	9-11-17	U. T. Hungerford Brass & Copper Co.	54 00
115882	7-4-17	9-11-17	Dailey's Towing Line	25 00
115884	7-31-17	9-11-17	Powers Accounting Machine Co.	35 00
115883	7-31-17	9-11-17	The Tabulating Machine Co.	38 00
115870	7-10-17. 7-20-17	9-11-17	Hammacher Schlemmer & Co.	3 60
115871	7-10-17	9-11-17	Paramount Trading Company	1 80
11781		9-11-17	Board of Coroners.	
			Guisepe Daldo	\$135 00
11896		9-5-17	Eugene Manfredonia	50 00
11897		9-5-17	Morris Salpeter	25 00
11898		9-5-17	David Slackman	20 00
12073		9-7-17	County Court, Bronx County.	
			George Baldo	\$10 00
11783		8-24-17	Joseph Neitlich	140 00
116383		9-12-17	County Court, Queens County.	
			New York Telephone Company	\$5 92
116382		9-12-17	New York Telephone Company	11 11
112883	8-1-17	8-27-17	Municipal Court of the City of New York.	
			Bear Lithia Springs Co.	\$0.90
11742		8-31-17	Court of Special Sessions.	
11743			Frederick D. Elmer	\$184 00
			Raymond F. Martin	112 00
12351		9-12-17	Supreme Courts.	
			James Donovan	\$75 00
12446		9-13-17	District Attorney, Bronx County.	
12445		9-13-17	Alice Byrne	\$60 00
12093		9-13-17	Henry Martin	110 00
		9-7-17	Henry Martin	50 00
115776	9-4-17	9-10-17	District Attorney, Kings County.	
11895		9-5-17	George Rea	\$6 00
			Charles T. Schack	30 00
116643		9-12-17	District Attorney, Queens County.	
			New York Telephone Company	\$50 30
114330	47063	9-4-17	Department of Education.	
114340	46538	9-4-17	H. C. Hallenbeck	\$292 40
114356	46931	9-4-17	F. S. Banks & Co.	282 16
114355	46502	9-4-17	W. Norman Frenkel	145 95
114357	41635	9-4-17	Alfred Field & Co.	578 40
114352	41640	9-4-17	The Macmillan Company	2,849 83
114354	41639	9-4-17	Scott, Foresman & Co.	360 91
114333	45457	9-4-17	Ginn & Co.	1,510 28
114346	46523	9-4-17	Olin J. Stephens, Inc.	326 00
114332	45685	9-4-17	Snelling & Son	246 40
114334	45459	9-4-17	Scranton & Wyoming Coal Co.	259 96
109132		9-4-17	S. Tuttle's Son & Co.	1,976 46
112021		8-17-17	Cavanagh Bros. & Co.	632 00
112059		8-23-17	Herbert & Huesgen Co.	35 70
114335	45635	8-23-17	Library Bureau	60 50
114337	46761	9-4-17	S. Tuttle's Son & Co.	2,952 19
		9-4-17	Greenpoint National Bank of Brooklyn, assignee of Premium Dairy Co., Inc.	1,024 29
114338	46754	9-4-17	C. H. F. Jurgens	584 38
117237		9-14-17	F. J. Canning, Clerk	6 40
115649		9-10-17	Robertson Plumbing Co., Inc.	87 35
115716		9-10-17	Davis Bros., Inc.	39 28
114984	45518	9-7-17	Chas. Cohen and Leo J. Ehrhart, Inc.	20 00
115623		9-10-17	William A. Prendergast, as Comptroller of the City of New York	38 53
117816	43122	9-15-17	John J. Lyons, assignee of I. Osserman, Inc.	510 00
11904		9-6-17	Board of Estimate and Apportionment.	
			Joseph Haag, Secretary	\$117 00
108018	7-28-17	8-14-17	Fire Department.	
117177		9-13-17	J. W. Gasteiger & Son	\$1,408 06
117178			Robert Adamson, Commissioner, as trustee and treasurer, New York Fire Department Relief Fund	28 22
117179			Robert Adamson, Commissioner, as trustee and treasurer, New York Fire Department Relief Fund	1 87
		9-13-17	Robert Adamson, Commissioner, as trustee and treasurer, New York Fire Department Relief Fund	25 17
114423	47933	9-4-17	Department of Health.	
114432	47984	9-4-17	A. Silz, Inc.	\$745 50
114420	47983	9-4-17	Wilson & Co., Inc.	1,108 59
114422	47317	9-4-17	Frank J. Murray Co., Inc.	221 19
114429	47984	9-4-17	Louis Pastorini	279 96
114431	47984	9-4-17	Wilson & Co., Inc.	169 98
114430	47984	9-4-17	Wilson & Co., Inc.	128 26
114434	47289	9-4-17	Wilson & Co., Inc.	206 09
114415	47547	9-4-17	Edward West	141 58
114425	48113	9-4-17	Oscar Frommel & Bro.	254 96
114417	47982	9-4-17	Shuits Bread Company	323 27
116207	7-31-17	9-11-17	Heineman Bros., Inc.	120 15
116230	6-2-17. 8-4-17	9-11-17	Chas. G. Fedden	15 28
116232	5-10-17. 6-8-17	9-11-17	Beseler Educational Film Co.	44 00
116243	7-24-17. 8-15-17	9-11-17	Multicolor Sales Co., Inc.	6 85
			American Sign Co.	60 00

Finance Voucher No.	Invoice Dates or Contract Number.	Received in Department of Finance.	Name of Payee.	Amount.	Finance Voucher No.	Invoice Dates or Contract Number.	Received in Department of Finance.	Name of Payee.	Amount.
116227	8- 4-17	9-11-17	Crown Heights Horse Shoeing Establishment; Thomas Fox, prop.	17 60	117276		9-14-17	The Tuberculosis Preventorium for Children	4,499 20
116206	4-20-17	9-11-17	Baum's Castorine Co.	17 70	116478		9-12-17	Brooklyn Athenaeum and Reading Room	2,375 00
116205	7-12-17	9-11-17	Thos. Gill Soap Co.	6 75	116479	8-22-17	9-12-17	Henry Lieb	75 00
116204	7-19-17	9-11-17	Crane's Oxygen Works & Ambulance Co.	7 00	116693		9-13-17	Peter J. Gaffney	2 00
116203	8- 2-17	9-11-17	American Blaugas Corporation.....	39 00	116691		9-13-17	Thomas F. Maguire	10 00
116202	7-21-17	9-11-17	Carl H. Schultz	32 00	116692	6- 1-17	9-13-17	Robert Holmes, Jr.	20 00
114924	5-15-17	9- 6-17	Heywood Bros. and Wakefield Co....	33 00	116379		9-12-17	Caroline Hoffman	24 84
116218	6-26-17	9-11-17	The Kny Scheerer Corporation.....	1 60	116380		9-12-17	Abraham Berger or Mrs. Estelle Berger	150 00
116216	8-14-17	9-11-17	Henry Bainbridge & Co.	3 24	116499		9-12-17	The Brooklyn Society for the Prevention of Cruelty to Children	285 00
116239	7-10-17	9-11-17	Bligh & Engel, Inc.	3 35	116498		9-12-17	Bronx County Society for the Prevention of Cruelty to Children	90 00
116215	5-10-17	9-11-17	Crown Stamp Works.....	1 25	116894		9-13-17	John A. Peterson	4,538 49
116214	7-23-17	9-11-17	Columbia Graphophone Co.	47 00	116894		9-13-17	John A. Peterson	295 31
116217	6-12-17. 6-27-17	9-11-17	Crown Stamp Works.....	14 65	116902		9-13-17	Winifred Dieffenbach	3,823 28
114414	47547	9- 4-17	Oscar Frommel & Bro.	528 99	116902		9-13-17	Winifred Dieffenbach	1,427 72
114424	48113	9- 4-17	Shults Bread Co.	616 79	116904		9-13-17	Sarah Levine	538 01
114416	47547	9- 4-17	Oscar Frommel & Bro.	923 27	116904		9-13-17	Sarah Levine	328 17
116237	8- 6-17	9-11-17	American Sign Co.	5 00	116905		9-13-17	Herman C. Peterson	484 81
116236	7- 5-17. 7-24-17	9-11-17	Crown Stamp Works.....	3 30	116905		9-13-17	Herman C. Peterson	3,750 00
116235	6-26-17	9-11-17	Henry Kastens.....	5 50	116895		9-13-17	Herman C. Peterson	863 45
116233	7- 1-17	9-11-17	Michael Paulini.....	4 00	116895		9-13-17	Augusta Peterson	3,750 00
116231	3-27-17	9-11-17	Columbia Graphophone Co.	61	116895		9-13-17	Augusta Peterson	295 31
116229	7-30-17	9-11-17	Jessie Tarbox Beals, Inc.	4 50	116895		9-13-17	Augusta Peterson	452 56
116226	8- 7-17	9-11-17	Buick Motor Co.	19 60	116892		9-13-17	John A. Ryan	295 31
116225	5-31-17	9-11-17	Eagle Paint & Varnish Works.....	23 40	116892		9-13-17	John A. Ryan	3,750 00
116242	8-15-17	9-11-17	A. F. Brombacher & Co.	23 00	116892		9-13-17	John A. Ryan	452 56
116240	8- 1-17	9-11-17	Atlas Stationery Corporation.....	20 00	116900		9-13-17	Louisa Leibowitz	233 40
116221	7- 2-17	9-11-17	Baker, Murray & Imbrie, Inc.	13 16	116908		9-13-17	Thos. J. Evers and Michael J. O'Hara, as executors and trustees under the last will and testament of John F. O'Hara, deceased	1,355 96
116222	7-30-17	9-11-17	Chesbro, Whitman Co., Inc.	19 80			9-13-17	Thos. J. Evers and Michael J. O'Hara, as executors and trustees under the last will and testament of John F. O'Hara, deceased	3,369 57
116223	7-10-17	9-11-17	J. T. Kelly.....	84			9-13-17	John E. Johnson	444 68
116224	8- 6-17	9-11-17	Clinton Wire Cloth Co.	21 88			9-13-17	John E. Johnson	155 90
			Hunter College.				9-13-17	Winifred Dieffenbach	450 00
116090	5-31-17	9-11-17	W. Hazleton Smith.....	\$2 10			9-13-17	Benjamin Lesser	317 13
116092	6-11-17	9-11-17	Estelle Forchheimer.....	3 35			9-13-17	Nathan Reznikoff	317 13
116091	4- 2-17	9-11-17	F. C. Stechert Co., Inc.	2 20			9-13-17	Minna Fourman	317 13
116146	6-28-17	9-11-17	Underwood & Underwood, Inc.	86 90			9-13-17	Anna Kasnowitz	317 13
116147	1-22-17	9-11-17	Nonotuck Silk Co.	1 25			9-13-17	Jennie C. Kugel	317 13
116084	5-28-17	9-11-17	G. P. Putnam's Sons.....	2 93			9-13-17	Wood-Harmon Warranty Corporation.	2,503 20
116087	2- 7-17	9-11-17	Longmans, Green & Co.	9 00			9-13-17	Simon J. Harding	910 17
116082	5-10-17	9-11-17	O. T. Louis.....	14 60			9-13-17	Andrew F. Gunther	876 72
116086	4-19-17	9-11-17	Charles Scribner's Sons.....	3 60			9- 7-17	George W. Collins	100 00
116089	6- 5-17	9-11-17	Dodd, Mead & Co., Inc.	15 50				Department of Parks.	
116088	6- 7-17	9-11-17	The Macmillan Co.	17 28			8-15-17	Robbins Manufacturing Company ...	\$203 00
116083	4-15-17. 5-18-17	9-11-17	The Macmillan Co.	12 00				Department of Plant and Structures.	
116080	7-20-17	9-11-17	Agent & Warden of Clinton Prison ..	11 00			9-11-17	W. F. Sheehan Co., Inc.	\$27 25
116168	4-14-17	9-11-17	M. H. Hartmann.....	10 80			9-11-17	Walldorf, Hafner & Schultz, Inc.	1 50
116169	4- 9-17	9-11-17	Bausch & Lomb Optical Co.	18 90			9-11-17	John R. Carpenter Company	15 00
116172		9-11-17	Eimer & Amend.....	5 00				Police Department.	
116142	11- 7-16	9-11-17	The Holden Patent Book Cover Co....	15 10			9-11-17	I. E. Linde Paper Co.	\$76 89
116144	1-13-17	9-11-17	Henry Bainbridge & Co.	3 58			9-11-17	Detroit Cadillac Motor Car Company.	2 00
116145	8-23-17	9-11-17	Bausch & Lomb Optical Co.	18 38			9-11-17	Willys-Overland, Inc.	45
116131	2-19-17. 5-26-17	9-11-17	Bausch & Lomb Optical Co.	96 98			9-11-17	New York Brass and Wire Works Co.	8 50
116714	5-23-17	9-13-17	Bloomingdale Bros.	2 18			9-11-17	Robert Stoll	51 00
116711	6-25-17	9-13-17	Meyer Camera & Instrument Co., Inc.	20 00			9-11-17	Conner, Fendler & Co.	4 85
116716	4-10-17. 4-26-17	9-13-17	Meyer Camera & Instrument Co., Inc.	20 40				President of the Borough of The Bronx.	
116713	3- 8-17	9-13-17	F. A. O. Schwarz.....	1 75			9-11-17	Otto Haas	\$4 25
116710	4-14-17. 4-23-17	9-13-17	Samuel Lewis.....	10 15			9-11-17	D. Shapiro	4 25
116705	2-21-17. 4-11-17	9-13-17	Dennison Mfg. Company.....	9 25			9-11-17	Church E. Gates & Co., Inc.	9 60
116709	5- 5-17. 6- 6-17	9-13-17	Bausch & Lomb Optical Company....	2 75			9-11-17	United States Tire Company	24 71
116707	1-16-17	9-13-17	School Arts Pub. Co.	6 00			9-11-17	De Boise-Bresnan Co., Inc.	3 00
116706	4-24-17	9-13-17	M. B. Brown Printing & Binding Co....	4 34			2-20-17	Hoffman & Hyams	1,067 22
116136	5- 2-17. 5-17-17	9-13-17	John Wanamaker, New York.....	26 10			9-11-17	The New York Central Railroad Company	54 00
116717	4-13-17	9-13-17	P. P. Caproni & Bro.	25 90			9-11-17	The New York, New Haven & Hartford Railroad Co.	4 00
116720	5-24-17	9-13-17	D. C. Heath & Company.....	15 00			9-11-17	Cleary & Barnecott	47 00
116698	4-27-17	9-13-17	Baron & Beling	1 00			9-11-17	Underwood Typewriter Co., Inc.	4 80
116699	5-17-17	9-13-17	Marine Biological Laboratory	3 78			9-11-17	A. P. Dienst Co., Inc.	7 89
116701	3-26-17. 5-29-17	9-13-17	The Prang Company.....	24 57			9-11-17	Stephen H. Welch	2 00
116697		9-13-17	M. J. Roth	9 75			9-11-17	Bosch Magneto Company	11 46
			Board of Inebriety.					President of the Borough of Brooklyn.	
113966	7-10-17. 7-23-17	8-31-17	Conklin & Strong	164 82			8-31-17	Frank J. Gallagher	1,530 22
			Law Department.				9- 4-17	Harry Klein	399 89
100836	3-15-17	8-28-17	Joseph A. Rooney	18 45			9- 4-17	Peter F. Reilly	225 00
117069		9-13-17	New York Telephone Company.....	28 83			9- 4-12	Brooklyn Ash Removal Company, Inc.	700 00
116515	9-11-17	9-12-17	Reubena Lazarus	150 00			9- 4-12	New York Clay Product Company....	236 00
116514		9-12-17	William J. O'Sullivan	625 00			9- 4-17	Bacon Coal Company.....	570 00
			Department of Licenses.				9- 4-17	Rudolph Reimer	1,425 00
114385		9- 4-17	New York Telephone Company.....	135 08			9- 4-17	Arthur H. McGrath	281 10
			Miscellaneous.				9- 4-17	Peter F. Reilly	389 00
116907		9-15-17	Mary G. Mulligan.....	1,149 35			9- 4-17	Theo. Peterson	175 00
116909		9-13-17	Maud Bradfield, as assignee of Wm. E. Butler	648 38			9- 4-17	Theo. Peterson	215 00
116909		9-13-17	Maud Bradfield, as Assignee of William E. Butler	1,909 15				President of the Borough of Manhattan.	
116916		9-13-17	Charles G. Reynolds, Inc.	4,000 00			8-28-17	The Sicilian Asphalt Paving Co.	6,808 05
116916		9-13-17	Charles G. Reynolds, Inc.	689 54			8-31-17	Eastern Paving Co.	145 83
116916		9-13-17	Charles G. Reynolds, Inc.	2,761 25			9- 7-17	Harlem Contracting Co.	86 22
116913		9-13-17	Bertha Lourie	84 86			9-11-17	The Dime Savings Bank of Brooklyn.	54 00
116913		9-13-17	Bertha Lourie	459 01			8-29-17	Uvalde Contracting Co., assignee of the Sicilian Asphalt Paving Co.	385 79
116915		9-13-17	George H. Hubbs	359 02			8-29-17	Uvalde Contracting Co., assignee of the Sicilian Asphalt Paving Company.....	357 38
116912		9-13-17	Frederick E. Turner	359 02			8-28-17	Davney Asphalt Co., Inc.	16,916 40
116914		9-13-17	George E. Lovett Company.....	359 02			8-15-17	Uvalde Asphalt Paving Company....	5,054 40
116910		9-13-17	Catharine McAllister	2,297 86				President of the Borough of Queens.	
116917		9-13-17	Gilmore Realty Co.	2,297 86			9-11-17	Frank R. Smith	25 00
116918		9-13-17	John E. Johnson and Hilda Johnson..	104 46			9-11-17	Strang Auto Garage Co., Inc.	7 50
116918		9-13-17	John E. Johnson and Hilda Johnson..	296 15			9-11-17	Strang Auto Garage Co., Inc.	4 85
116911		9-13-17	William E. Baker and Elizabeth Gertrude Baker	1,018 44			9-11-17	Strang Auto Garage Co., Inc.	3 64
116907		9-13-17	Mary G. Mulligan	2,449 36			9-11-17	Madison Avenue Garage and Stables	19 65
115799		9-11-17	Ernest Eggert	965 00			9-11-17	James H. Connell, Proprietor.....	18 20
115801		9-11-17	Solon Barbanell	725 00			9-11-17	G. R. Lawrence	38 20
115801		9-11-17	Guarantee Trust Company of N. Y., assignee of Charles R. Temple, assignee of Solon Barbanell.....	240 00			9-11-17	G. R. Lawrence	10 50
117271		9-14-17	Asylum of the Sisters of St. Dominic.	8,162 03			9-11-17	The Long Island Hardware Company.	12 00
116690	7-30-17. 8-31-17	9-13-17	The New York Mutual Gas Light Co.	16 05			9-11-17	The Robert Bishop Mfg. Co.	19 84
116689	7-31-17	9-13-17	Consolidated Gas Company of New York	8 55			9-11-17	Dennison Specialty Co.	10 00
116687	8- 9-17	9-13-17	The Brooklyn Union Gas Company....	1 04			9-11-17	Ideal Ventilator Co.	5 00
116688	7-31-17. 8-31-17	9-13-17	New Amsterdam Gas Company.....	5 70			9-11-17	Bloomingdale Bros.	6 25
116686	5- 1-17	9-13-17	The Citizens Water Supply Company of Newtown	5 60			9-11-17	Department of Correction	90 00
116695	7-31-17	9-13-17	The Brooklyn Union Gas Co.	12 60					
117272		9-14-17	Catholic Guardian Society.....	187 50					
117273		9-14-17	Howard Orphanage and Industrial School	3,074 19					
117274		9-14-17	Industrial School Association of Brooklyn, E. D.	2,500 71					
117275		9-14-17	Montefiore Home and Hospital for Chronic Diseases	12,741 70					

Finance Voucher No.	Invoice Dates or Contract Number.	Received in Department of Finance.	Name of Payee.	Amount.	Finance Voucher No.	Invoice Dates or Contract Number.	Received in Department of Finance.	Name of Payee.	Amount.
115993	8-31-17	9-11-17	Strang Auto Garage Co., Inc.	22 85	117244	8-31-17	9-14-17	Sheriff, Bronx County.	
115994	8-28-17	9-11-17	R. A. Winn	15 00	115572	8-31-17	9-10-17	Samuel Koffler	\$1 95
116017	8-19-17	9-7-17	Madison Avenue Garage	24 65	115571	9-4-17	9-10-17	Fred M. Schildwachter, Inc.	23 70
116018		9-11-17	William J. Connolly	80 00	115571	9-4-17	9-10-17	Jas. J. Daly, Jr.	39 75
115240		9-7-17	John Boyd	80 00	114365	6-22-17, 7-20-17	9-4-17	Department of Street Cleaning.	
115995	7-31-17	9-11-17	National Rubber Company of New York	41 64	114366	8-4-17	9-4-17	Department of Correction	\$1,350 00
116000	8-20-17	9-11-17	G. Schroeder	15 00	114369	7-11-17, 7-30-17	9-4-17	Ferdinand R. Horn	975 00
115999	8-8-17	9-11-17	First Aid Equipment Co.	17 00	114370	17421, 17422	9-4-17	The Sherwin-Williams Company	930 00
115998	4-9-17	9-11-17	The Prest-O-Lite Co., Inc.	32 99	116512		9-12-17	Edward Holland & Co.	825 00
115997	8-8-17	9-11-17	The Long Island Hardware Company.	46 25	116517		9-12-17	Board of Water Supply.	
116006	7-30-17	9-11-17	The Jamieson & Bond Co.	13 75	116517	8-20-17	9-12-17	Cornwall Telephone Co.	\$16 05
115120	7-28-17	8-29-17	Department of Public Charities.	\$40 25	116519		9-12-17	Central Hudson Gas and Electric Co.	1 00
113247	46921	8-29-17	Grand Central Market		116518		9-12-17	William H. Grogan	262 97
			First National Bank of East Newark, N. J., assignee of William H. Jamouneau Co.	909 00	116520		9-12-17	Robert J. Howard	75 00
103876	6-20-17, 6-26-17	8-1-17	Clark & Gibby, Inc.	131 35	117242		9-12-17	Edward J. Cullen	159 47
116819		9-13-17	William A. Prendergast, as Comptroller of The City of New York	3 75	116436	8-13-17	9-14-17	John J. Hickey	50 00
116820		9-13-17	William A. Prendergast, as Comptroller of The City of New York	4 50	113242	6-26-17	9-9-17	Department of Water Supply, Gas and Electricity.	
113054	5-31-17	8-28-17	James Tregarthen & Sons Co., Inc.	973 09	114448	7-17-17	9-9-17	Edmond Beardsley	\$500 00
					114446	7-16-17	9-9-17	The New Rochelle Water Company	26 00
							8-29-17	Evans, Almiral & Co.	610 00
							9-4-17	Ross Valve Mfg. Co.	222 21
							9-4-17	Pattison & Bowns	297 46
							9-4-17	Pattison & Bowns	909 85

VOUCHERS RECEIVED IN DEPARTMENT OF FINANCE MONDAY, SEPTEMBER 17, 1917.

A statement is herewith submitted of all vouchers filed in the Department of Finance on this date, in which is shown the Department of Finance voucher number, the date of the invoices or the registered number of the contract, the name of the payee and the amount of the claim. Where two or more bills are embraced in one voucher the date of the earliest is given, excepting that when such vouchers are submitted under a contract the registered number of the contract is shown instead.

WILLIAM A. PRENDERGAST, Comptroller.

Finance Voucher No.	Invoice Date or Contract Number.	Name of Payee.	Amount.	Finance Voucher No.	Invoice Date or Contract Number.	Name of Payee.	Amount.
118089	44705	N. Y. Telephone Co.	\$0 75	118153	27530	Raymond F. Almiral	250 22
118090	44705	N. Y. Telephone Co.	3 39	118154	47567	Fredburn Constr. Corp.	2,114 94
118091	47180	N. Y. Telephone Co.	143 15	118155	47155	McKenna & Gallagher	958 18
118092	47180	N. Y. Telephone Co.	58 16	118156	45386	Frymier & Hanna	3,869 63
118093	47180	N. Y. Telephone Co.	108 88	118157	45207	Jos. Jennings	1,863 88
118094	47180	N. Y. Telephone Co.	221 97			President of the Borough of Queens.	
118095	47180	N. Y. Telephone Co.	114 65	118117	47751	Ajax Drainage Contr. Corp.	\$3,878 55
118096	47180	N. Y. Telephone Co.	5 25	118118	47869	Ajax Drainage Contr. Corp.	14,452 46
118097	47180	N. Y. Telephone Co.	263 04	118119	47713	Jos. L. Sigretto & Co.	5,928 45
118098	47180	N. Y. Telephone Co.	130 27	118120	47340	Jos. L. Sigretto & Co.	7,658 03
118099	47180	N. Y. Telephone Co.	118 59	118121	46700	Peace Bros.	19,216 80
118100	47180	N. Y. Telephone Co.	85 72	118122	47685	H. J. Mullen, Contr. Co.	10,003 82
118101	47180	N. Y. Telephone Co.	80 19	118123	45815	Standard Bithulithic Co.	5,022 25
118102	47180	N. Y. Telephone Co.	37 23	118124	35869	Barber Asphalt Pvg. Co.	651 56
118103	47181	N. Y. Telephone Co.	41 22	118125	35870	Barber Asphalt Pvg. Co.	600 85
118104	47181	N. Y. Telephone Co.	40 46	118126	41147	Interborough Improvement Co.	266 04
118105	47180	N. Y. Telephone Co.	43 10	118127	39055	Gifford Constr. Co.	663 51
118106	47181	N. Y. Telephone Co.	30 33	118128	36310	Republic Constr. Co.	776 45
118107	47181	N. Y. Telephone Co.	14 57	118129	38676	Uvalde Contr. Co.	127 08
118064	7-25-17	W. A. Duncan	9 00	118130	38641	Uvalde Contr. Co.	128 64
118065	7-20-17	William Farrell & Son	17 50	118131	42429	Hastings Pavement Co.	41 48
118066	7-25-17	Wilkinson Bros. & Co.	30 00	118132	36615	Hastings Pavement Co.	474 53
118067	8-1-17	J. M. Saulpaugh's Sons	3 60	118133	39194	Standard Bitulithic Co.	148 42
118068	8-15-17	Cavanagh Bros. & Co.	20 00	118134	34391	Barber Asphalt Pvg. Co.	507 17
118069	7-26-17	Louis K. Liggett Co.	36 32	118135	42166	Uvalde Asphalt Pvg. Co.	53 93
118070	8-20-17	Cavanagh Bros. & Co.	14 35	118136	42165	Uvalde Asphalt Pvg. Co.	32 62
118071	8-10-17	Cavanagh Bros. & Co.	8 00			President of the Borough of Richmond.	
118072	8-10-17	Standard Oil Co. of N. Y.	26 16	118057	7-21-17	The Staten Island Rap. Transit Co.	\$17 00
118073	1-27-17	James Newell	4 00	118058	7-25-17	Edward Wisely & Son	30 00
118074	8-9-17	Wilkinson Bros. & Co.	30 00	118059	7-25-17	Est. M. J. Halloran	12 75
118075	8-3-17	Perfection Chemical Co.	34 68	118060	9-6-17	Thaddeus Carlin	40 00
118076	8-4-17	Economy Wiping Materials Co.	28 08	118061	9-6-17	Cornelius C. Jones	25 00
118077	7-23-17	J. M. Saulpaugh's Sons	7 50	118062	9-6-17	Samuel W. Benedict	25 00
118078	7-23-17	Hoffman Corr. Mfg. Co.	7 25	118063	9-6-17	Harry R. Denyse	40 00
118079	7-26-17	Charles B. Spies	18 00			Public Service Commission.	
118080	7-23-17	The Woolf Laboratories	11 25	118137	46071	Kaufman & Garcey	\$3,752 14
118081	7-31-17	Cavanagh Bros. & Co.	34 90	118138	46986	William G. Cooper, Assignee; William G. Cooper, Assignor	3,546 74
118082	7-27-17	Cavanagh Bros. & Co.	24 75	118139	43508	Rodgers & Hagerty, Inc.	61,692 19
118083	6-21-17	Louis K. Liggett Co.	45 50	118140	43683	Dock Contr. Co.	2,299 27
118084	8-4-17	Wilkinson Bros. & Co.	15 00	118141	43842	Newman & Carey Subway Contr. Co.	1,911 11
118085	7-19-17	Wilkinson Bros. & Co.	15 00	118142	39001	Degnon Contr. Co.	1,187 37
118086	8-8-17	J. M. Saulpaugh's Sons	6 00	118143	46715	Thomas Dwyer	3,712 50
118087	8-15-17	Cavanagh Bros. & Co.	30 60	118144	40105	Rapid Transit Subway Constr. Co.	642 39
118088	8-21-17	Nicholas J. Schery	287 00	118145	43270	Inter-Continental Construction Corp.	3,947 48
118108	47180	N. Y. Telephone Co.	52 65	118146	46662	W. G. Stearns	1,473 75
118109	47180	N. Y. Telephone Co.	19 06	118147		F. W. Carpenter	47 78
118110	47180	N. Y. Telephone Co.	124 30	118148		Robert H. Jacobs	124 76
118111	47181	N. Y. Telephone Co.	127 37	118149		Chester M. Kendall	98 96
118112	47181	N. Y. Telephone Co.	82 71			Brooklyn Public Library.	
118113	47181	N. Y. Telephone Co.	91 20	118162		Brooklyn Public Library	\$17,318 12
118114	47181	N. Y. Telephone Co.	46 60			Commissioner of Records, New York County.	
117970	12-20-16	Hull, Grippen & Co.	\$28 40	118039	8-31-17	N. Y. Telephone Co.	\$3 40
117971	10-9-16	Burton & Davis Co.	220 75	117968	9-13-17	The Lily Cup Co.	15 00
117972	7-17-17	Eidt & Weyand	151 09			Sheriff, New York County.	
117973	6-30-17	Seiler-Rogers-Brown Co.	10 00	118159	9-11-17	Jacob Meyers	\$3 60
117974	8-4-17	Elin J. Stephens	589 60	118160	9-1-17	Jas. Naughtons Son	70 00
117975	8-4-17	Meyer-Denker-Sinram Co.	80 00	118161		Alfred E. Smith	119 52
117976	8-15-17	Chas. G. Willoughby, Inc.	9 00	118158	46717	N. Y. Telephone Co.	90 31
117977	7-24-17	C. J. Tagliabue Mfg. Co.	66 00			Department of Water Supply, Gas and Electricity.	
117978	7-24-17	Stanley Supply Co.	148 75	118025	46392	N. Y. & Queens Elec. Light & Power Co.	\$36,361 54
117979	7-31-17	Seabury & Johnson	117 00	118026	46392	N. Y. & Queens Elec. Light & Power Co.	37,898 67
117980	7-25-17	Michael Mayer	57 00	118027	46260	Thomas Crimmins Contr. Co.	4,830 21
117981	8-1-17	Eimer & Amend	6 00	118028		Henry E. Scholl	22 12
				118029		E. Beardsley	18 81
				118030	4-21-17	O. H. Perry & Son	25 50
				118031	7-2-17	Castleton Motor Car Co.	1 30
				118032	8-16-17	Oriental Rubber & Sup. Co.	52 20
				118033	8-1-17	Fred'k Burger & Son	6 86
				118034	7-13-17	Samuel W. Cornell	1 10
				118035	8-1-17	William Briggs	121 50
				118036	8-1-17	Samuel Van Wickler	121 50

Department of Public Charities.

Report for Week Ended Sept. 1, 1917.

Appointed — Typewriting Copyist, at \$600: Irene R. Donegan, Loretta Fitzgerald, Gertrude Weiss, Sara Ginsberg and Sylvanna J. Hadie. Trained Nurses at \$600: Katherine Hundwad, Elizabeth Dow, Haelie Halaby, Margaret Hart, John

M. Brockman, Cornelia V. Wellington, Eva Arnsel and Jeanette V. Stanley, Attendants: Edward F. Mullhall, Cornelia Wagner, Annabelle Gordon, Peter Smith, Bertha Missall and Catherine McHugh, at \$480; Elizabeth Gibson, Mary J. Duns-worth, James W. Sullivan, Mary Moore and William Cullen, \$360. Clerks: Alphonse P. Lynch, \$840; Evelyn Healy,

James A. Lapelusa and Evelyn Healy, \$600; Ethel Cheeseman and Joseph Sweeney, \$540; Daniel O'Hagan, Anna Lieberman, Charles Licht, Marian McGowan, Joseph Anastasia, F. Wesley Gordon and Wm. Jaekel, \$300. Cooks: Louise Courriere, \$600; Mary Patterson, \$480; Elizabeth Taffe and Margaret C. Heinson, \$360. Social Investigators: Mary C. Beggs,

\$1,360; Maud Leimbach, Sarah Kamrass and Mary Blatchford, \$1,080. Firemen, at \$3 a day: Robert Payton, Eugene Moloney and Thomas Barry. Plumbers, at \$5.50 a day: Michael Finn and Conrad Joseph Zinn. Stokers, at \$3 a day: John McGee and Joseph Rodgers. Assistant Institutional Clerks: Margaret Mooney, \$480; Lucille Collins, \$360. Physician:

Horace V. Pike, \$1,500. Edward V. Amett, Assistant Physician, \$900. Michael Leavy, Engineer, \$4 a day. Anna C. Phillips, Institutional Inspector, \$1,500. John Mein, Automobile Engineman, \$720. George Cruise, Automobile Engineman, \$960. Emogene S. Miles, Assistant Superintendent of Nurses, \$1,200. Lillian Kamrass, Stenographer, \$720. Isabelle Stevenson, Dietitian, \$720.

Services Ceased—Trained Nurses, at \$600: Gertrude H. Wells, Anna L. Young, Margaret Hart, Marion Newcombe, Nan Sweeney, Anna O'Donnell, May Boyle, Mary Brake and Rose A. Keenan. Typewriting Copyists, at \$600: Ethel Robinson, Lucille Collins, Percy Coles, Sara Ginsberg and Angelina Lamberti. Clerks: Mary Cleary, Joseph Sweeney, Helen Miller and Gladys Thompson, \$540; P. Wesley Gordon, Henry Mortimer and Gertrude Sweeney, \$300. Pupil Nurses: Katherine Martin, \$144; Helen C. Flake, \$120. Attendants: Fannie M. Koch and George Dun, \$600. Sarah S. Darcey, Catherine McHugh, Alice Sheridan, Bertha Messall, Harry Murphy, Edward Hayden and William Cook, \$480; Peter Kemp, Peter Smith, Theresa Tonnerson and Frank Bluet, \$360. Homer Brooke, Bridget Donnegan and Patrick Norton, \$300. Social Investigators: Elizabeth Woodward and Anna C. Phillips, at \$1,380; Helen M. Struse, at \$1,200; Mary C. Beggs and Anna Polak, at \$1,080. Firemen, at \$3 a day: Patrick Reilly, Martin Vokes and Patrick Mullen. Cooks, at \$480: Thomas Marks and Elsie Brennan. Assistant Cook: Elizabeth Resch, \$360. Dietitians: Isabelle Stevenson and Jessie Wyatt, \$900; Isabelle Stevenson, \$720. Automobile Enginemen: William T. Hendricksen, \$960; Victor Ball, \$720. Hospital Artisans: John A. Donnelly, \$720; John Quinn and William Duff, \$390. Stokers, at \$3 a day: Harold Flanders and Michael MacGrath. Pilots, at \$1,400: John Smith and Thomas Burns. Robert Payton, Oiler, \$3 a day. Emogene Miles, Assistant Superintendent of Nurses, \$1,020. Jennie E. Connolly, Institutional Inspector, \$1,500. Gertrude Weiss, Assistant Institutional Clerk, \$480. J. M. Elliott, Physician, \$1,140. John Selm and Victor J. Quinn, Deckhands, \$720. William Devlin, Senior Hospital Helper, \$480. Samuel Brothers, Assistant Pharmacist, \$900. Hugh T. Baxter, Desertion Officer, \$1,000.

VICTOR DODSWORTH, Secretary.

Borough of The Bronx.

Extract of Minutes of the Local Board of Chester, 23d District.

Pursuant to call by President Mathewson, the members of the Local Board of Chester, 23d District, met at Borough Hall, Tremont and 3d aves., on Tuesday, Sept. 11, 1917, at 8 p. m.

Present—President Mathewson, Alderman Schweickert and Alderman Moran.

Extract of Minutes of the meeting of July 10, 1917, as published in the City Record of July 25, 1917, was approved.

1716. Regulating, grading, setting curb, laying sidewalks and crosswalks, building inlets, receiving basins, drains, culverts, approaches and guard rails where necessary in Olivine ave. from Gun Hill rd. to E. 219th st., together with all work incidental thereto. Laid over until Nov. 13, 1917.

1717. Construction of sewer and appurtenances in Eastern Boulevard (north side) between Layton ave. and Fort Schuyler rd., now known as E. Tremont ave., together with all work incidental thereto. Laid over until Oct. 3, 1917.

1718. Regulating, grading, setting curb, laying sidewalks and crosswalks, building inlets, receiving basins, drains, culverts, approaches and guard rails where necessary in Rhineland ave. from White Plains rd. to Williamsbridge rd., together with all work incidental thereto. Laid over until Oct. 2, 1917.

1721. Regulating, grading, setting curb, laying sidewalks and crosswalks, building inlets, receiving basins, drains, culverts, approaches and guard rails where necessary in Carlisle pl. from E. 211th st. to E. 213th st., together with all work incidental thereto. Laid over until Oct. 2, 1917.

1722. Regulating, grading, setting curb, laying sidewalks and crosswalks, building inlets, receiving basins, drains, culverts, approaches and guard rails where necessary in Purdy st. from Starling ave. to Parker st., together with all work incidental thereto. Denied.

1723. Laying out on the map of The City of New York a change of grade of Carlisle pl. between E. 211th st. and E. 213th st., so as to reduce the excavation to a minimum amount. Laid over until Oct. 2, 1917.

1725. Acquiring title to the lands necessary for the widening of Rosedale ave. on its westerly side, between Gleason ave. and Westchester ave. The entire cost and expense to be borne by the owner of lot 35, block 3760. Adopted.

FOR RECONSTRUCTION AND AMENDMENT. 1645. For regulating, grading, setting

curb, laying sidewalks and crosswalks, building inlets, receiving basins, drains, culverts, approaches and guard rails where necessary in Magenta st., from White Plains ave. to Bronxwood ave., together with all work incidental thereto. The resolution adopted by the Local Board of Chester on Feb. 6, 1917, for the above entitled work was rescinded and the papers filed without action.

Laid Over Matter.

1699. Locating and laying out on the map of The City of New York Guion pl. between St. Lawrence ave. and Beach ave. Recommended to the favorable consideration of the Board of Estimate and Apportionment. President of the Borough not voting.

On motion, seconded, the Board adjourned.

EMANUEL FRIENDLICH, Secretary.

BUREAU OF BUILDINGS.

Report for Week Ended Sept. 8, 1917.

Plans Filed—For new buildings, 5; estimated cost, \$101,500; for alterations, 4; estimated cost, \$20,500. Unsafe cases filed, 10. Violation cases filed, 43. Unsafe notices issued, 19. Violation notices issued, 49. Violation cases forwarded for prosecution, 1. Complaints lodged with the bureau, 26. Pieces of iron and steel inspected, 178.

ROBERT J. MOOREHEAD, Superintendent.

Borough of Richmond.

BUREAU OF BUILDINGS.

Report for Week Ended Sept. 8, 1917.

Plans Filed—For new buildings (estimated cost, \$24,830), 15; for alterations (estimated cost, \$1,725), 6; for plumbing (estimated cost, \$2,275), 7; construction inspections made, 128; plumbing and drainage inspections made, 98; elevator inspections made, 9; violations of law reported, 1; violation notices issued, 3. WM. J. McDERMOTT, Superintendent.

Changes in Departments, Etc.

BOROUGH OF BROOKLYN.

General Administration.

Appointed—Edwin R. Swenson, 63 Seeley st., Brooklyn, Clerk, Division of Audit and Accounts, at \$300 per annum, July 20.

Bureau of Highways.

Appointed—Asphalt Workers, at \$2.50 a day: Angelo Lacerra, 616 President st., Brooklyn, July 10; Richard Wilson, 554 Vanderbilt ave., Brooklyn, July 11; Thomas Sweeney, 183 Clermont ave., Brooklyn, July 13; Nathan Gatto, 208 Luqueer st., Brooklyn, and Frank C. Cady, 640 Herkimer st., Brooklyn, July 18; John Scott, 205 Chauncy st., Brooklyn, July 19; George Anderson, 352 Menahan st., Brooklyn, John Summerville, 339 Third st., Brooklyn and Jos. F. Carey, 1566 Pacific st., July 16; John Funston, 167 Taaffe pl., Brooklyn, M. W. Connolly, 53 Ft. Greene pl., Brooklyn, and Thomas Kelly, 22 Rose st., Brooklyn, July 17; Eligah Chambers, 160 Third ave., Brooklyn, Pasquale Bolivio, 503 President st., Brooklyn, Jos. Caramanica, 226 Bond st., Brooklyn; John Moran, 154 Butler st., Brooklyn, and Anthony La Cava, 772 Bergen st., Brooklyn; July 23; Felice Pirozzi, 505 Grand ave., Brooklyn, June 30. Laborers, at \$2.50 a day: Saverio D'Agrosa, 413 Humboldt st., Brooklyn; Charles W. Plumber, 387 Pulaski st., Brooklyn; Chris. O'Connor, 582 Driggs ave., Brooklyn; Michael J. Abercrombie, 435 Warren st., Brooklyn. James T. Duffy, 586 Hart st., Brooklyn, and Peter R. Vellia, 52 Cedar pl., June 28; Thomas Brown, 155 N. 3d st., Brooklyn, and Frederick Robinson, 791 St. Johns pl., Brooklyn, June 29; Carmelo De Palma, 346 Second st., Brooklyn, June 30; Robert Scarpa, 595 Seventeenth st., Brooklyn, June 28; Henry L. Graver, 436 Seventh ave., Brooklyn, Joseph F. Maher, 289 Kingsland ave., Brooklyn, Antonio Campo, 237 Troutman st., Brooklyn, and Caspare Palermo, 143 Noll st., Brooklyn, June 29; John J. Riley, 250 Wallabout st., Brooklyn, and James Hall, 245 Twelfth st., Brooklyn, June 28; Fred H. Ludden, 1692 Fulton st., Brooklyn, July 2; Charles Haywood, 488 Hawthorne st., Brooklyn, and Harold J. Van Austin, 1405 Myrtle ave., Brooklyn, June 28; Jas. J. Mulhearn, 2831 Church ave., Brooklyn, June 30; George B. Martin, 428 Prospect pl., Brooklyn, June 28; Leo S. Johnston, 824 Classon ave., Brooklyn, June 29; Samuel Novinsky, 181 Throop ave., Brooklyn, July 2; Michael H. Costigan, 619 Classon ave., Brooklyn, June 28; Michael Barrett, 143 Navy st., Brooklyn, July 12; Anthony B. DeKay, 148 Navy st., Brooklyn, June 29; Maurice A. Kane, 5703 Fifth ave., Brooklyn, June 28; James H. Keenan, 1008 Carroll st., Brooklyn, Charles Neu, 1602 83d st., Brooklyn, and Gaetano Randazzo, 312 Melrose st., Brooklyn, June 29; Robert H. Quinn, 122 Schenectady ave., Brooklyn, and Thomas P. Atkinson, 228 Linden st., Brooklyn, June 28; Sabbino Farabella, 503 Humboldt st., Brooklyn, June 29; Michael Dolan, 90 Seventy-third st., Brooklyn, Dennis J. Brown, 1625 Bergen st., Brooklyn, James J. Day, 194 Emerson pl.,

Brooklyn, and Angelo Macaluso, 1595 East New York ave., Brooklyn, June 28; Antonio Addonizio, 39 Snediker ave., Brooklyn, and Paolo Lauranzano, 2352 Pacific st., Brooklyn, June 29; Ernest Christopher, 53½ Wilson st., Brooklyn, July 11; Antonio Provenzano, 134 Sackman st., Brooklyn; Angelo Kello, 1484 Herkimer st., Brooklyn; Hy. J. Sand, 706 Bedford ave., Brooklyn, and Alexander Di Clemente, 1352 Prospect pl., Brooklyn, June 29; Michael Hutton, 241 Front st., Brooklyn, Frank Osborn, 43 Orient ave., Brooklyn, John Golden, 621 Grand st., Brooklyn, and George H. Appelby, 97 Sumpter st., Brooklyn, July 17; Thos. J. Lawless, Jr., 1438 Green ave., Brooklyn, July 19; Michele Miliento, 509 Maple st., Brooklyn, July 23; Frank Osborn, 43 Orient ave., Brooklyn, George H. Appleby, 97 Sumpter st., and John Golden, 621 Grand st., Brooklyn, July 16; John Catalano, 219 York st., Brooklyn, June 29. Jacob Reiss, 242 W. 112th st., Manhattan, Clerk, at \$300 per annum. Margaret W. McGill, 619 E. 17th st., Brooklyn, Stenographer, for not to exceed one month, at \$75 a month, July 6. Pavers, at \$5 a day, June 30: Carl O. Deeg, 85 Palmetto st., Brooklyn; Michael O'Donnell, 1005 1-2 DeKalb ave., Brooklyn.

Services Ceased—Laborers: Anthony Dispirito, 96 Kingsland ave., Brooklyn; Joseph Martin, 69 Jackson st., Brooklyn; Raf. Arrigale, 1663 East New York ave., Brooklyn; Rocco Colichio, 58 Hopkins st., Brooklyn; Gius. Di Ciccio, 1836 Bergen st., Brooklyn; Daniel J. Boyle, 34 Leo-pl., Brooklyn; John J. Kelly, 48 Green lane, Brooklyn; Gregario Policastro, 156 Eighteenth st., Brooklyn; William J. McCormick, 417 Henry st., Brooklyn; John M. Muller, 32 Russell st., Brooklyn, June 18; Benjamin Hayhurst, 818 Bergen st., Brooklyn, July 6; Stanislaus Vassulo, 1970 Atlantic ave., Brooklyn, Asphalt Worker, June 30.

Died—John Whalen, 417 E. 173d st., Bronx, Foreman of Laborers, July 22. Thomas Clare, 428 Henry st., Brooklyn, Laborer, June 21. Thomas McCauley, 372 Pacific st., Brooklyn, Laborer, Dec. 16, 1916; Michael Maher, 154 Butler st., Brooklyn, Laborer, April 26.

Wages Fixed—Asphalt Workers, at \$2.50 a day: Pacquale Marino, 630 Grand ave., Brooklyn; Ciacinto Calaguri, 144 Skillman st., Brooklyn, July 20; Arthur Crittenden, 499 Clermont ave., Brooklyn, from \$3.20 to \$3.45 a day, and John Jones, 923 Atlantic ave., Brooklyn, from \$2.85 to \$3.20 a day, July 13.

Transferred—Rocco Pommonico, Asphalt Worker, from the office of the President of Manhattan, July 20.

Promoted—George J. Woehrlin, 1502 President st., Brooklyn, from Draughtsman to Assistant Engineer, at \$1,620 per annum, July 2.

Bureau of Public Buildings and Offices.

Appointed—Attendants (emergency), at \$2.50 a day: James Murphy, 487 St. Johns pl., Brooklyn, July 3; Walter F. Russell, 481 Myrtle ave., Brooklyn, July 5, Wm. G. Thomas, 211 West ave., Brooklyn, July 7; Frank Kenney, 1866 Bath ave., Brooklyn, July 7; Cono Luzio, 1555 Seventy-fifth st., Brooklyn, July 7; W. B. Chichester, 1281 Bedford ave., Brooklyn, July 8. Attendants, for not to exceed 4 months, at \$2.50 a day, from July 1: Thomas E. Purcell, 80 W. 91st st., Brooklyn; James F. Davitt, 8416 Twenty-first ave., Brooklyn; Henry Buckholz, 20 New Chambers st., New York; Vincent Lauro, 26 Union st., Brooklyn; George W. Brennan, Jr., 158 Baltic st., Brooklyn. Attendants, at \$2 a day: Dora Oehlecker, 419 Sheepshead Bay road, Brooklyn, July 3; Nellie Bliss, 37 Apollo st., Brooklyn, July 5; Ray Pelter, 483 Broadway, Brooklyn, July 6; Annie Silver, 2967 W. 1st st., Brooklyn, July 7; Mabel Hill, Surf ave., near west 12th st., Brooklyn, July 7; Margery Butler, 2863 E. 3d st., Brooklyn, July 7; Rose Dosey, 2935 W. 2d st., Brooklyn, July 7; Dora Oehlecker, 419 Sheepshead Bay rd., Brooklyn, July 18. Licensed Firemen, at \$3 a day: Charles Reilly, 146 Bergen st., Brooklyn, July 24; Charles Reilly, 146 Bergen st., Brooklyn, June 30.

Services Ceased—Attendants: Margaret O'Connell, 825 Union st., Brooklyn, and Edith R. Cowan, 277 E. 141st st., Bronx, July 8; George W. Brennan, Jr., 158 Baltic st., Brooklyn, July 15; Jennie L. Nicholson, 112 Vanderveer st., Brooklyn, June 27; Margaret Besemer, 577 E. 161st st., Bronx, July 5; Lydia J. Raymond, 521 Lexington ave., Brooklyn, and James F. Davitt, 8416 Twenty-first ave., Brooklyn, July 15. Charles Reilly, 146 Bergen st., Brooklyn, Licensed Fireman, July 9.

Promoted—Michael F. Hardiman, 215 Butler st., Brooklyn, from Laborer to Attendant, at \$750 per annum, July 16.

Bureau of Sewers.

Appointed—Laborers, at \$2.50 a day: Thomas F. McDonald, 1373 Atlantic ave., Brooklyn, June 28; Antonio Passalacqua, 555 Seventeenth st., Brooklyn, June 27.

Services Ceased—James Conboy, 175 Madison st., Brooklyn, Laborer, July 9.

Wages Fixed—Laborers, July 16: Paul Crulley, 127 Second st., Brooklyn, \$2.50 a

day; Antonio Passalacqua, 567 Seventeenth st., Brooklyn, and Angelo Lombardo, 210 Stagg st., Brooklyn, at \$3 a day.

Increased—Peter M. Colligan, 1693 Nostrand ave., Brooklyn, Inspector of Sewer Construction, from \$4 to \$4.93 a day, July 23.

MARK REARDON, Secretary, Borough of Brooklyn.

BOROUGH OF MANHATTAN.

Services Ceased—John P. Cassidy, 1934 3rd ave., Manhattan, Clerk, Bureau of Highways, at \$300 per annum, Sept. 8. Stephen L. Garvin, 1990 Clinton ave., Bronx, Topographical Draftsman, Bureau of Highways, at \$1,320 per annum, Sept. 4.

Appointed—Stephen J. Seward, 533 Trinity ave., Bronx, Steam Roller Engineer (emergency), at \$5.50 a day, Bureau of Highways, Sept. 10. Edward McGoldrick, Thos. J. Delaney, Michael Cammarotto, John Scalis and Sebastian Eichenauer, Laborers, at \$2.50 a day, Bureau of Highways, Aug. 30.

Compensation Changed—James Hyland, Assistant Foreman, Bureau of Highways, from \$2.50 a day to \$720 per annum, Sept. 1.

Appointed—Elmo Joseph, 10 W. 136th st., Asphalt Worker, at \$2.50 a day, Bureau of Highways, Sept. 10. Ada M. Macmahon, 222 Schermerhorn st., Brooklyn, Clerk, at \$600 per annum, Bureau of Administration, Sept. 10. Abraham Kadin, Junior Chemist, at \$1,200 per annum, Bureau of Highways, Sept. 10. Vincent Vuono, 1881 Gravesend ave., Brooklyn, and George J. Sweeney, 404 W. 37th st., Manhattan, Asphalt Workers, Bureau of Highways, at \$2.50 a day, Sept. 10. Burton Murdock, 495 Quincy st., Brooklyn, and John Branch, 207 E. 158th st., Riveters, at \$5.50 a day, Bureau of Highways, for about four months from Sept. 4.

BUREAU OF BUILDINGS.

Appointed—Ferdinand Dahlem, 341 E. 142d st., Manhattan, Engineer Inspector at \$1,500 per annum, for about fifteen days, from Sept. 17.

Services Ceased—Herbert London, 1124 College ave., Bronx, Clerk, at \$300 per annum, Sept. 8.

Report for Week Ended Sept. 1, 1917.

Plans filed: For new buildings, 4; estimated cost, \$50,400; for alterations, 62; estimated cost, \$352,246. Buildings reported as unsafe, 27; other violations of law reported, 94; exit orders, 7.

DEPARTMENT OF PARKS.

MANHATTAN AND RICHMOND.

Services Ceased—Playground Attendants, Female, at \$3 a day, Sept. 10: Rose Salwen, 1526 43d st., Brooklyn; Mollie Koenig, 313 E. 4th st.; Marion L. Fogarty, 494 E. 172d st.; Elizabeth C. Walsh, 853 Manhattan ave.; Sadie J. Johnston, 724 Columbus ave.; Kathleen Kavanagh, 187 Tenth ave.; Alice M. Chambers, 860 Bronx Park South; Dorothy H. Koerber, 1516 Lexington ave.; Lynette Goldberg, 130 W. 113th st.; Augusta V. Goldberg, 36 Market st.; Louise L. Wardell, 604 St. Nicholas ave.; Lily Bayern, 1264 Lexington ave.; Winifred E. Salom, 415 Fort Washington ave.; Ella Rosenblum, 27 Orchard st.; Edith L. Menzer, 156 Manhattan ave.; Margaret M. Heagney, 332 W. 47th st.; Miriam Fialkoff, 123 Division st.; Irene R. Langer, 16 E. 120th st.; Frances L. Devany, 880 W. 180th st.; Theresa Koopersmith, 1351 Findlay ave., Bronx; Jeannette Sternfeld, 242 Rutledge st., Brooklyn; Mary De Meade, 114 E. 117th st.; Carrie F. Ahearn, 2447 85th st., Brooklyn; Lillian E. Clickner, 117 W. 95th st.; May W. Lantry, 335 E. 42d st.; Anna H. Price, 145 Second ave.; Ida Badish, 50 Lynch st., Brooklyn; Dorothy E. Wells, 99 Putnam ave., Brooklyn; Marie L. Read, 3411 Fort Independence st.; Anna B. Reisman, 62 Seventh st.; Etta Leopold, 790 Dawson st., Bronx; Lillian Fromenson, 135 W. 116th st.; Esther Klempner, 834 Kelly st.; Helen A. Brennan, 552 W. 185th st.; Ethel L. Hyman, 1253 St. Nicholas ave. Gymnasium Attendants, Male, at \$3 a day, Sept. 10: Osias Levenson, 67 Willett st.; Harry J. Jacobson, 102 East Broadway; David Marshall, 147 E. 22d st.; Gustave F. DeLeon, 4554 Park ave.; Leo Frankel, 20 E. 106th st.; James F. McNally, 468 Third ave., Astoria; John J. Cunneen, 10 Greenwich st.; Jacob J. Reich, 641 E. 9th st.; Charles J. Kraft, 1179 Clay ave.; Herbert Lemuth, 430 E. 65th st.; Raymond A. Clark, 17 14th st., College Point; Andrew J. Donnelly, 231 Willis ave., Bronx; Paul Mann, 282 Monroe st.; James A. Rafferty, 327 W. 46th st.; Fred A. Daddario, 120 Ridge st., Astoria; James W. Haughney, 210 W. 119th st.; Arthur J. Lambe, 149 E. 50th st.; John F. White, 814 Washington st.; Barnard Russell, 1172 Park ave.; Charles F. O'Connor, 44 Strong pl., Brooklyn; Francis E. Brennan, 63 Beaufort st., Jamaica.

Appointed—Simeon Raphael, 2043 Washington ave., Watchman, at \$720 per annum, for not to exceed 30 days from Sept. 10. Joseph Lee, 405 E. 122d st., and Wm. P. Cummings, 500 W. 165th st., Park Foremen, at \$1,140 per annum, Sept. 10.

Services Ceased—Daniel Finneran, 1277 First ave., Laborer, at \$2.50 a day, Sept. 11. Patrick H. Galbally, 261 W. 130th st., Watchman, at \$720 per annum, Sept. 10.

BRONX.

Services Ceased—Dorothy H. Edgerly, 4145 Park ave., Playground Attendant, Sept. 10.

DEPARTMENT OF PLANT AND STRUCTURES.

Services Ceased—Archibald Prehn, Rockaway Boulevard, Woodhaven, L. I., and Ephraim Harvey, 21 Milford st., Brooklyn, Stationary Enginemen (temporary), Sept. 15.

Died—William Leavey, 123 Putnam ave., Brooklyn, a Brickmason, Sept. 13.

LAW DEPARTMENT.

Services Ceased—Irving Flamm, Clerk, Main Office, at \$720 per annum, Sept. 15. Harry Ain, Clerk, Bureau of Penalties, at \$300 per annum, Sept. 1. William W. Brady, Clerk, Brooklyn Branch Office, at \$300 per annum, Sept. 8.

DEPARTMENT OF EDUCATION.

Appointments—Frederick Fasslabend, Janitor-Engineer, P. S. 107, Manhattan, \$1,500 per annum, Aug. 1. James J. Somers, 189 Washington st., Flushing, L. I., Tinner, Bureau of School Buildings, \$5 a day, Sept. 4. Edward T. Carey, 438 Hamburg ave., Brooklyn, Steamfitter's Helper, Bureau of School Buildings, \$3.20 a day, Sept. 4. Salvatore A. Riccio, 5 Napier pl., Jamaica, L. I., Thermostat Repairer, Bureau of School Buildings, \$5.50 a day, Sept. 4.

Appointments (temporary)—Charles F. Karo, Caretaker, Brooklyn Truant School, \$35 per month with maintenance, Aug. 13, for not to exceed three months. Johanna A. Karo, Cleaner, Brooklyn Truant School, \$25 per month with maintenance, Aug. 13, for not to exceed three months. Charles Long, Caretaker, New York Parental School, \$50 per month with maintenance, Aug. 29, for not to exceed three months. Olga Anderson, Laundress, New York Parental School, \$25 per month with maintenance, Sept. 1, 1917, for not to exceed three months. Annie Ehing, Cleaner, Manhattan Truant School, \$25 per month with maintenance, Sept. 1, for not to exceed three months.

Employment Continued—Louise Columbine, Caretaker, New York Parental School, \$25 per month with maintenance, Sept. 1, for an additional period not to exceed six months. Henrietta Shine, Caretaker, New York Parental School, \$35 per month with maintenance, Sept. 4, for an additional period not to exceed six months. Alfred Browne, Caretaker, Brooklyn Truant School, \$35 per month with maintenance, Sept. 19, for an additional period not to exceed six months. Emily Blake, Assistant Cook, Brooklyn Truant School, \$25 per month with maintenance, Sept. 8, for an additional period not to exceed six months.

Promotions—Clerks: Rudolph Novak, from \$540 to \$780 per annum, and Joseph P. Scollon, from \$420 to \$540 per annum, office of the Superintendent of Schools, Sept. 17; Mary M. McIver, office of the Superintendent of Schools, from \$1,050 to \$1,200 per annum, Sept. 12; Charles S. Malloy, Hyman Goldstein, and Jessie Stiefel, Bureau of Audit and Accounts, from \$540 to \$660 per annum, Aug. 29; Charles J. Reiner, Charles Sturzer, Carl Jung and Benjamin Heyman, Bureau of Audit and Accounts, from \$540 to \$600 per annum, Aug. 29; William A. Straub, Bureau of Audit and Accounts, from \$300 to \$540 per annum, Aug. 29.

Resignations Accepted—Amy Carroll, Cleaner, Manhattan Truant School, Aug. 31. Rachel Finn, Clerk, office of the Superintendent of Schools, Aug. 25. Moses Litzky, Clerk, Bureau of Supplies, Sept. 1. Herman Goldman, Clerk, Bureau of Supplies, Aug. 31. Mildred Levene, Clerk, Bureau of Supplies (temporary), Sept. 10. Margaret M. Granfield, Clerk to the Local School Board of District Nos. 33 and 35 and to District Superintendent Forsythe, Sept. 10. Charles E. Bedell, Janitor P. S. 120, Brooklyn, Aug. 1. Frederick Fasslabend, Janitor-Engineer, P. S. 107, Manhattan, Sept. 1. Mary Doran, Cleaner, P. S. 72, Queens, Sept. 1. Frank Jones, Caretaker, New York Parental School, Aug. 28. John W. Creedon, Clerk, Bureau of Attendance, Aug. 31. John F. O'Hara, Clerk, Bureau of Attendance, Sept. 4. Leopold Boeker, Inspector of Heating and Ventilating, Bureau of School Buildings, Sept. 8.

Services Ceased—Ella Kelly, Laundress, New York Parental School, Aug. 31. Gustave Faivre and Alice Faivre, Caretaker and Cleaner, respectively, Brooklyn Truant School, Aug. 8.

Salary Changed—Benjamin M. Weatherax, Clerk, office of the Committee on Care of Buildings, from \$960 to \$840 per annum.

SURROGATE'S COURT, BRONX COUNTY.

Services Ceased—Kenneth McCrary, Clerk, at \$540 per annum, Sept. 8.



OFFICIAL DIRECTORY.

Unless otherwise stated, the Public Offices of the City are open for business from 9 a. m. to 5 p. m.; Saturday, 9 a. m. to 12 noon.

CITY OFFICES.

MAYOR'S OFFICE.
City Hall, Telephone, 1000 Cortlandt.
John Purroy Mitchell, Mayor.
Theodore Rousseau, Secretary.
Samuel L. Martin, Executive Secretary.
Paul C. Wilson, Assistant Secretary.
Bureau of Weights and Measures.
Municipal Building, 3d floor. Telephone, 1498 Worth.

COMMISSIONER OF ACCOUNTS.
Municipal Building, 12th floor. Telephone, 4315 Worth.
Leonard M. Wallstein, Commissioner of Accounts.

BOARD OF ALDERMEN.
Clerk's Office, Municipal Building, 2nd floor. Telephone, 4436 Worth.
P. J. Scully, Clerk.

President of the Board of Aldermen.
City Hall, Telephone, 6770 Cortlandt.
Frank L. Dowling, President.

BOARD OF AMBULANCE SERVICE.
Municipal Building, 10th floor. Ambulance Calls, 3100 Spring. Administration Offices, 748 Worth.

ARMORY BOARD.
Hall of Records, Telephone, 3900 Worth.
C. D. Khinehart, Secretary.

ART COMMISSION.
City Hall, Telephone, 1197 Cortlandt.
John Quincy Adams, Assistant Secretary.

BOARD OF ASSESSORS.
Municipal Building, 8th floor. Telephone, 29 Worth.
William C. Ormond, Chairman.

ST. GEORGE B. TUCKER, Secretary.
Bellevue and Allied Hospitals.
26th st. and 1st ave. Telephone, 4400 Madison Square.

Dr. John W. Brannan, President.
J. K. Paulding, Secretary.

CENTRAL PURCHASE COMMITTEE.
Municipal Building, 12th floor. Telephone, 4227 Worth.

BUREAU OF THE CHAMBERLAIN.
Municipal Building, 8th floor. Telephone, 4270 Worth.
Milo R. Maltbie, Chamberlain.

BOARD OF CHILD WELFARE.
City Hall, Telephone, 4127 Cortlandt.
Harry L. Hopkins, Secretary.

CITY CLERK AND CLERK OF THE BOARD OF ALDERMEN.
Municipal Building, 2nd floor. Telephone, 4430 Worth.
P. J. Scully, City Clerk.

BOARD OF CITY RECORD.
Supervisor's Office, Municipal Building, 8th floor. Distributing Division, 96 Reade st. Telephone, 3490 Worth.

DEPARTMENT OF CORRECTION.
Municipal Building, 24th floor. Telephone, 1610 Worth.
Burdette G. Lewis, Commissioner.

DEPARTMENT OF DOCKS AND FERRIES.
Pier "A," North River. Telephone, 300 Rector.
R. A. C. Smith, Commissioner.

DEPARTMENT OF EDUCATION.
Board of Education.
Park ave. and 59th st. Telephone, 5580 Plaza.

Stated meetings of the Board are held at 4 p. m. on the first Monday in February, the second Wednesday in August and the second and fourth Wednesdays in every month, except August.

William G. Willcox, President.
A. Emerson Palmer, Secretary.

BOARD OF ELECTIONS.
General Office and Office of the Borough of Manhattan, Municipal Building, 18th floor. Telephone, 1307 Worth.

Edward F. Boyle, President.
Moses M. McKee, Secretary.

Other Borough Offices.
The Bronx.
368 E. 148th st. Telephone, 356 Melrose.

Brooklyn.
435-445 Fulton st. Telephone, 1932 Main.

Queens.
64 Jackson ave., L. I. City. Telephone, 3375 Hunters Point.

Richmond.
Borough Hall, New Brighton, S. I. Telephone, 1000 Tompkinsville.

All offices open from 9 a. m. to 4 p. m., Saturdays to 12 noon.

BOARD OF ESTIMATE AND APPOINTMENT.
Municipal Building, 13th floor. Telephone, 4560 Worth.

Joseph Haag, Secretary.
Bureau of Records and Minutes.
Municipal Building, 13th floor. Telephone, 4560 Worth.

Office of the Chief Engineer.
Municipal Building, 13th floor. Telephone, 4560 Worth.

Nelson P. Lewis, Chief Engineer.
Bureau of Public Improvements.
Municipal Building, 13th floor. Telephone, 4560 Worth.

Nelson P. Lewis, Chief Engineer.
Bureau of Franchises.
Municipal Building, 13th floor. Telephone, 4563 Worth.

Harry P. Nichols, Engineer.
Bureau of Contract Supervision.
Municipal Building, 13th floor. Telephone, 4560 Worth.

Central Testing Laboratory, 125 Worth st. Telephone, 3088 Franklin.
Tilden Adamson, Director.

Bureau of Personal Service.
Municipal Building, 13th floor. Telephone, 4560 Worth.

George L. Tirrell, Director.
DEPARTMENT OF FINANCE.
Municipal Building, 5th floor. Telephone, 1200 Worth.

William A. Prendergast, Comptroller.
Deputy Comptrollers, 7th floor. Edmund D. Fisher, Albert E. Hadlock, Shepard A. Morgan, Hubert L. Smith.

Receiver of Taxes.
Manhattan—Municipal Building, 2nd floor. Telephone, 1200 Worth.

Brooklyn—177th st. and Arthur ave. Telephone, 140 Tremont.

Brooklyn—236 Duffield st. Telephone, 7056 Main.

Queens—5 Court Square, L. I. City. Telephone, 3386 Hunters Point.

Richmond—Borough Hall, St. George. Telephone, 100 Tompkinsville.

William C. Hecht, Receiver of Taxes.
Collector of Assessments and Arrears.
Manhattan—Municipal Building, 3d floor. Telephone, 1200 Worth.

Brooklyn—177th st. and Arthur ave. Telephone, 47 Tremont.

Brooklyn—503 Fulton st. Telephone, 8340 Main.

Queens—Municipal Building, Court Square, L. I. City. Telephone, 1553 Hunters Point.

Richmond—Borough Hall, St. George. Telephone, 1000 Tompkinsville.

Daniel Moynahan, Collector.
FIRE DEPARTMENT.
Municipal Building, 11th floor. Telephone, 4100 Worth.

Brooklyn, 365 Jay st. Telephone, 7600 Main.

Robert Adamson, Commissioner.
DEPARTMENT OF HEALTH.
Centre and Walker sts., Manhattan. Telephone, 6280 Franklin.

Bureau of Permit and Contagious Disease offices always open.

Brooklyn, 3731 Third ave. Brooklyn, Flatbush ave., Willoughby and Fleet sts. Queens, 372 Fulton st., Jamaica. Richmond, 514 Bay st., Stanleton.

Haven Emerson, Commissioner.
Alfred E. Shipley, Secretary.

BOARD OF INEBRIETY.
600 Mulberry st. Telephone, 2990 Spring.

Board meets first Wednesday in each month at 4 p. m.

Charles Samson, Secretary.
LAW DEPARTMENT.
Office of Corporation Counsel.

Main office, Municipal Building, 16th floor. Telephone, 4600 Worth.

Lamar Hardy, Corporation Counsel.
Brooklyn office, 153 Pierrepont st. Telephone, 2948 Main.

Bureau of Street Openings.
Main office, Municipal Building, 15th floor. Telephone, 1380 Worth.

Brooklyn office, 166 Montague st. Telephone, 5916 Main.

Queens office, Municipal Building, L. I. City. Telephone, 3886 Hunters Point.

Bureau for the Recovery of Penalties.
Municipal Building, 15th floor. Telephone, 4560 Worth.

Bureau for the Collection of Arrears of Personal Taxes.
Municipal Building, 17th floor. Telephone, 4585 Worth.

DEPARTMENT OF LICENSES.
Main office, 49 Lafayette st. Telephone, 4490 Franklin.

George H. Bell, Commissioner.
Brooklyn—381 Fulton st. Telephone, 1497 Main.

Richmond—Borough Hall, New Brighton. Telephone, 1000 Tompkinsville.

Division of Licensed Vehicles—517-519 W. 57th st. Telephone, 6387 Columbus.

Public Employment Bureau—Men's departments, 128 Leonard st. Telephone, 6100 Franklin.

Branch Offices: 157 E. 67th st., Manhattan; Telephone, 2001 Plaza. 436 W. 27th st., Manhattan. Telephone, 1937 Chelsea. 12 W. 11th st., Manhattan; Telephone, 8065 Chelsea. 85 Java st., Brooklyn; Telephone, 3274 Greenpoint.

MUNICIPAL CIVIL SERVICE COMMISSION.
Municipal Building, 14th floor. Telephone, 1580 Worth.

Henry Moskowitz, President.
Robert W. Belcher, Secretary.

MUNICIPAL REFERENCE LIBRARY.
Municipal Building, 5th floor. Telephone, 1072 Worth.

9 a. m. to 5 p. m.; Saturday, to 1 p. m.

DEPARTMENT OF PARKS.
Municipal Building, 10th floor. Telephone, 4850 Worth.

Cabot Ward, Commissioner, Manhattan and Richmond.

Borough of Brooklyn.
Litchfield Mansion, Prospect Park, Brooklyn. Telephone, 2300 South.

Raymond V. Ingersoll, Commissioner.
Borough of The Bronx.

Zbrowski Mansion, Claremont Park. Telephone, 2640 Tremont.

Thomas W. Whittle, Commissioner.
Borough of Queens.

The Overlook, Forest Park, Richmond Hill, L. I. Telephone, 2300 Richmond Hill.

John E. Weier, Commissioner.
PARK BOARD.

Municipal Building, 10th floor. Telephone, 4850 Worth.

Cabot Ward, President; Louis W. Fehr, Secretary.

PAROLE COMMISSION.
Municipal Building, 24th floor. Telephone, 2254 Worth.

Thomas R. Minnick, Secretary.
DEPARTMENT OF PLANT AND STRUCTURES.

Municipal Building, 18th floor. Telephone, 380 Worth.

F. J. H. Kracke, Commissioner.
EXAMINING BOARD OF PLUMBERS.

Municipal Building, 9th floor. Telephone, 1800 Worth.

Janet A. G. Hahn, Clerk.
POLICE DEPARTMENT.

240 Centre st. Telephone, 3100 Spring.

Arthur Woods, Commissioner.
DEPARTMENT OF PUBLIC CHARITIES.

Principal office, Municipal Building, 10th floor. Telephone, 4440 Worth.

John A. Kingsbury, Commissioner.

Brooklyn and Queens, 327 Schermerhorn st., Brooklyn. Telephone, 2977 Main.

Bureau of Social Investigation, Pearl and Centre sts., Telephone, 4405 Worth.

Borough of Richmond, Borough Hall, St. George, S. I. Telephone, 1000 Tompkinsville.

PUBLIC SERVICE COMMISSION.

120 Broadway, 8 a. m. to 11 p. m., every day, including holidays and Sundays. Telephone, 7500 Rector.

Oscar S. Straus, Chairman.

James B. Walker, Secretary.

BOARD OF REVISION OF ASSESSMENTS.

Municipal Building, 7th floor. Telephone, 1200 Worth.

John Korb, Jr., Chief Clerk.

COMMISSIONERS OF SINKING FUND.

Office of Secretary, Municipal Building, 7th floor. Telephone, 1200 Worth.

John Korb, Jr., Secretary.

BOARD OF STANDARDS AND APPEALS.

Municipal Building, 9th floor. Telephone, 184 Worth.

Rudolph P. Miller, Chairman.

DEPARTMENT OF TAXES AND ASSESSMENTS.

Municipal Building, 9th floor. Telephone, 1800 Worth.

Lawson Purdy, President.

C. Rockland Tyng, Secretary.

DEPARTMENT OF STREET CLEANING.

Municipal Building, 12th floor. Telephone, 4240 Worth.

John T. Fetherston, Commissioner.

TENEMENT HOUSE DEPARTMENT.

Manhattan and Richmond office, Municipal Building, 19th floor. Telephone, 1526 Worth.

Brooklyn and Queens office, 503 Fulton st., Brooklyn. Telephone, 3823 Main.

Brooklyn office, 391 E. 149th st. Telephone, 7107 Melrose.

John J. Murphy, Commissioner.

BOARD OF WATER SUPPLY.
Municipal Building, 22nd floor. Telephone, 3150 Worth.

Charles Strauss, President.
George Featherstone, Secretary.

DEPARTMENT OF WATER SUPPLY, GAS AND ELECTRICITY.

Municipal Building, 23d, 24th and 25th floors. Telephones: Manhattan, 4320 Worth; Brooklyn, 3980 Main; Queens, 3441 Hunters Point; Richmond, 840 Tompkinsville; Bronx, 3400 Tremont.

Brooklyn, 50 Court st. Bronx, Tremont and Arthur aves. Queens, Municipal Building, L. I. City. Richmond, Municipal Building, St. George. William Williams, Commissioner.

BOROUGH OFFICES.

BOROUGH OF THE BRONX.
President's office, 3d and Tremont aves. Telephone, 2680 Tremont.

Douglas Mathewson, President.
BOROUGH OF BROOKLYN.

President's office, 2d floor, Borough Hall. Commissioner of Public Works, 2d floor, Borough Hall.

Assistant Commissioner of Public Works, 2d floor, Borough Hall.

Bureau of Highways, 5th and 12th floors, 50 Court st.

Bureau of Public Buildings and Offices, 10th floor, 50 Court st.

Bureau of Sewers, 10th floor, 215 Montague st.

Bureau of Buildings, 4th floor, Borough Hall.

Topographical Bureau, 209 Montague st.

Bureau of Substructures, 11th floor, 50 Court st. Telephone, 3960 Main.

Lewis H. Pounds, President.
BOROUGH OF MANHATTAN.

President's office, 20th floor, Municipal Building.

Commissioner of Public Works, 21st floor, Municipal Building.

Assistant Commissioner of Public Works, 21st floor, Municipal Building.

Bureau of Highways, 21st floor, Municipal Building.

Bureau of Public Buildings and Offices, 20th floor, Municipal Building.

Bureau of Sewers, 21st floor, Municipal Building.

Bureau of Buildings, 20th floor, Municipal Building. Telephone, 4227 Worth.

Marcus M. Marks, President.
BOROUGH OF QUEENS.

President's office, 68 Hunters Point ave., L. I. City. Telephone, 5400 Hunters Point.

Maurice E. Connolly, President.
BOROUGH OF RICHMOND.

President's office, New Brighton. Telephone, 1000 Tompkinsville.

Calvin D. Van Name, President.
CORONERS.

Manhattan, Municipal Building, 2nd floor. Open at all hours of the day and night. Telephone, 3711 Worth.

Brooklyn—Arthur and Tremont aves. Telephone, 1250 Tremont. 8 a. m. to midnight, every day.

Brooklyn, 236 Duffield st. Telephone, 4004 Main.

Open at all hours of the day and night.

Queens, Town Hall, Jamaica. 9 a. m. to 10 p. m.; Sundays and holidays, 9 a. m. to 12 noon.

Richmond, 175 Second st., New Brighton. Open at all hours of the day and night.

COUNTY OFFICES.

Unless otherwise stated, the County offices are open for business from 9 a. m. to 4 p. m.; Saturday, 9 a. m. to 12 noon.

COUNTY JUDGE.
Bergen Building Annex, Tremont and Arthur
aves. Telephone, 3205 Tremont.
Louis D. Gibbs, County Judge.
DISTRICT ATTORNEY.
Tremont and Arthur aves. Telephone, 1100
Tremont.
Francis Martin, District Attorney.
COMMISSIONER OF JUDICIALS.
1932 Arthur ave. Telephone, 3700 Tremont.
John A. Mason, Commissioner.
PUBLIC ADMINISTRATOR.
2808 Third ave. Telephone, 9816 Melrose, 9
a. m. to 5 p. m.; Saturday, to 12 noon.
Ernest E. L. Hammer, Public Administrator.
REGISTER.
1932 Arthur ave. Telephone, 6694 Tremont.
Edward Polak, Register.
SHERIFF.
1932 Arthur ave. Telephone, 6600 Tremont.
James F. O'Brien, Sheriff.
SUBROGATE.
Bergen Building Annex, 1918 Arthur ave.
George M. S. Schulz, Surrogate.

QUEENS COUNTY.

COUNTY CLERK.
364 Fulton st., Jamaica. Telephone, 2608 Ja-
maica.
Alexander Dujat, County Clerk.
COUNTY COURT.
County Court House, L. I. City. Telephone,
596 Hunters Point.
Court opens at 10 a. m. Trial Term begins
first Monday of each month, except July, August
and September, and on Friday of each week.
Clerk's office open 9 a. m. to 5 p. m.; Satur-
day to 12:30 p. m. Telephone, 551 Jamaica.
County Judge's office always open at 336 Ful-
ton st., Jamaica. Telephone, 551 Jamaica.
Burt Jay Humphrey, County Judge.
DISTRICT ATTORNEY.
County Court House, L. I. City. Telephone,
3871 Hunters Point. 9 a. m. to 5 p. m.; Satur-
day, to 12 noon.
Denis O'Leary, District Attorney.
COMMISSIONER OF JUDICIALS.
County Court House, L. I. City. Telephone,
963 Hunters Point.
Thorndyke C. McKenney, Commissioner.
PUBLIC ADMINISTRATOR.
362 Fulton st., Jamaica. Telephone, 223 Ja-
maica.
Randolph White, Public Administrator.
SHERIFF.
County Court House, L. I. City. Telephone,
3766 Hunters Point.
Samuel J. Mitchell, Under Sheriff.
SUBROGATE.
364 Fulton st., Jamaica. Telephone, 397 Ja-
maica.
Daniel Noble, Surrogate.

RICHMOND COUNTY.

COUNTY CLERK.
County Office Building, Richmond. Telephone,
28 New Dorp.
C. Livingston Bostwick, County Clerk.
COUNTY JUDGE AND SURROGATE.
Trial Terms, with Grand and Trial Jury, sec-
ond Monday of March, first Monday of October.
Trial Terms, with Trial Jury only, first Mon-
day of May, first Monday of December.
Special Terms, without jury, Wednesday of
each week, except the last week of July, the
month of August and the first week of Sep-
tember.
Surrogate's Court.
Monday and Tuesday of each week at the Bor-
ough Hall, St. George, and on Wednesday at the
Surrogate's Court at Richmond, except during
the session of the County Court. There will be
no Surrogate's Court during the month of Aug-
ust.
Surrogate's Court and Office, Richmond. Sur-
rogate's Chambers, Borough Hall, St. George.
J. Harry Tiernan, County Judge and Surro-
gate.
DISTRICT ATTORNEY.
Borough Hall, St. George. Telephone, 50
Tompkinsville, 9 a. m. to 5 p. m.; Saturday, to
12 noon.
Albert C. Pach, District Attorney.
COMMISSIONER OF JUDICIALS.
Village Hall, Stapleton. Telephone, 81 Tomp-
kinsville.
Edward J. Miller, Commissioner.
PUBLIC ADMINISTRATOR.
Port Richmond, Richmond. Telephone, 704 West Brighton.
William T. Holt, Public Administrator.
SHERIFF.
County Court House, Richmond. Telephone,
120 New Dorp.
Spire Pitou, Jr., Sheriff.

THE COURTS.

CITY COURT OF THE CITY OF NEW YORK.
City Hall Park. Court opens at 10 a. m. Trial
Term, Part I, opens at 9:45 a. m. Telephone,
122 Cortlandt.
Special Term Chambers held from 10 a. m. to
4 p. m.; Saturday, to 12 noon. Clerk's office
open from 9 a. m. to 4 p. m.; Saturday, to 12
noon.
Frank J. Goodwin, Clerk.
CITY MAGISTRATES' COURTS.
Boroughs of Manhattan and Bronx.
William McAdoo, Chief City Magistrate, 300
Mulberry st. Telephone, 9420 Spring.
Frank Oliver, Chief Clerk, 300 Mulberry st.
Telephone, 9420 Spring.
Edward J. Cooley, Chief Probation Officer, 300
Mulberry st. Telephone, 9420 Spring.
First District—110 White st.
Second District—125 Sixth ave.
Third District—2d ave. and 1st st.
Fourth District—151 E. 57th st.
Fifth District—121st st. and Sylvan pl.
Sixth District—162d st. and Brook ave., Bronx.
Seventh District—314 W. 54th st.
Eighth District—1014 E. 181st st., Bronx.
Twelfth District—1130 St. Nicholas ave.
Night Court for Women—125 Sixth ave.
Night Court for Men—151 E. 57th st.
Domestic Relations Court (Manhattan)—151
E. 57th st.
Domestic Relations Court (Bronx)—1014 E.
181st st., Bronx.
Municipal Term—Room 500, Municipal Build-
ing.
Traffic Court—301 Mott st.
Borough of Brooklyn.
William F. Delaney, Deputy Chief Clerk, 44
Court st. Telephone, 7411 Main.
Deputy Chief Probation Officer, 44 Court st.
Telephone, 7411 Main.
First District—318 Adams st.
Fifth District—Williamsburgh Bridge Plaza.
Sixth District—495 Gates ave.
Seventh District—31 Snyder ave.
Eighth District—West 8th st., Coney Island
Ninth District—5th ave. and 23rd st.
Tenth District—133 New Jersey ave.
Domestic Relations—402 Myrtle ave.
Municipal Term—2 Butler st.
Borough of Queens.
First District—St. Mary's Lyceum, L. I. City.
Second District—Town Hall, Flushing.
Third District—Central ave., Far Rockaway.
Fourth District—Town Hall, Jamaica.
Borough of Richmond.
First District—Lafayette ave., New Brighton.
Second District—Village Hall, Stapleton.
All courts open daily from 9 a. m. to 4 p. m.,

except on Saturdays, Sundays and legal holidays,
when only morning sessions are held.
COURT OF GENERAL SESSIONS.
Criminal Court Building. Court opens at 10:30
a. m. Clerk's office open from 9 a. m. to 4
p. m., and on Saturdays until 12 noon.
Edward R. Carroll, Clerk.

MUNICIPAL COURTS.
The Clerk's offices are open from 9 a. m. to
4 p. m.; Saturday, to 12 noon.
Board of Justices. Secretary.
264 Madison st., Manhattan. Telephone, 2596
Orchard.
Borough of Manhattan.
First District—146 Grand st. Telephone, 9611
Spring. Additional part is held at the south-
west corner of 6th ave. and 10th st. Telephone
2513 Chelsea.
Second District—264-266 Madison st. Tele-
phone, 4300 Orchard.
Third District—314 W. 54th st. Telephone
5450 Columbus.
Fourth District—207 E. 32d st. Telephone,
4358 Murray Hill.
Fifth District—2565 Broadway. Telephone,
4006 Riverside.
Sixth District—155 E. 88th st. Telephone,
4343 Lenox.
Seventh District—70 Manhattan st. Telephone
6334 Morningside.
Eighth District—121st st. and Sylvan place.
Telephone, 3950 Harlem.
Ninth District—Madison ave. and 59th st.
Telephone, 3873 Plaza.

Borough of The Bronx.
First District—Town Hall, 1400 Williamsbridge
rd. Westchester. Telephone, 457 Westchester.
Second District—Washington ave. and 162nd
st. Telephone, 3042 Melrose.

Borough of Brooklyn.
First District—State and Court sts. Telephone,
7091 Main.
Second District—495 Gates ave. Telephone,
504 Bedford.
Third District—6 Lee ave. Telephone, 556
Williamsburg.
Fourth District—14 Howard ave. Telephone,
4323 Rushwick.
Fifth District—5220 Third ave. Telephone,
3907 Sunset.
Sixth District—236 Duffield st. Telephone,
6166 Main.
Seventh District—31 Pennsylvania ave. Tele-
phone, 904 East New York.

Borough of Queens.
First District, 115 Fifth st., L. I. City. Tele-
phone, 1420 Hunters Point.
Second District—Broadway and Court st., Elm-
hurst. Telephone, 87 Newtown.
Third District—1908 Myrtle ave., Glendale.
Telephone, 2352 Bushwick.
Fourth District—Town Hall, Jamaica. Tele-
phone, 86 Jamaica.

Borough of Richmond.
First District—Lafayette ave. and 2d st., New
Brighton. Telephone, 502 Tompkinsville.
Second District—Village Hall, Stapleton. Tele-
phone, 313 Tompkinsville.

COURT OF SPECIAL SESSIONS.
Court opens at 10 a. m.
Part I, Criminal Court Building, Manhattan.
Telephone, 3983 Franklin.
Part II, 171 Atlantic ave., Brooklyn. Tele-
phone, 4280 Main.
Part III, Town Hall, Jamaica. Held on Tues-
day of each week. Telephone, 2620 Jamaica.
Part IV, Borough Hall, St. George. Held on
Wednesday of each week. Telephone, 324 Tomp-
kinsville.
Part V, Bergen Building, Tremont and Arthur
aves., Bronx. Held on Thursday of each week.
Telephone, 6056 Tremont.
Frank W. Smith, Chief Clerk.

CHILDREN'S COURT.
Adolphus Ragan, Chief Clerk, 137 E. 22nd st.
Telephone, 3611 Gramercy.
Bernard J. Fagan, Chief Probation Officer, 137
E. 22nd st. Telephone, 3611 Gramercy.
Parts I and II (Manhattan), 137 E. 22nd st.
Telephone, 3611 Gramercy. Dennis A. Lambert,
Clerk.

Part III (Brooklyn), 102 Court st. Tele-
phone, 8611 Main. Wm. C. McKee, Clerk.
Part IV (Bronx), 505 E. 137th st. Court
held on Monday, Thursday and Saturday of each
week. Telephone, 9092 Melrose. Michael Mur-
ray, Clerk.
Part V (Queens), 19 Flushing ave., Jamaica.
Court held on Tuesday and Friday of each week.
Telephone, 2624 Jamaica. Sydney Ollendorff,
Clerk.

SUPREME COURT—APPELLATE DIVISION.
First Judicial Department.
Madison ave., corner 25th st. Court open from
2 p. m. until 6 p. m. Friday, Motion Day. Court
opens at 10:30 a. m. Motions called at 10 a. m.
Orders called at 10:30 a. m. Telephone, 3840
Madison Square.
Alfred Wagstaff, Clerk.

Second Judicial Department.
Borough Hall, Brooklyn. Court meets from
2 p. m. to 5 p. m., excepting that on Fridays
Court opens at 10 a. m. Clerk's office open 9
a. m. Telephone, 1392 Main.
John B. Byrne, Clerk.

SUPREME COURT—APPELLATE TERM.
505 Fulton st., Brooklyn. Court meets 10 a. m.
Clerk's office opens 9 a. m. Telephone, 7452
Main.

Joseph H. De Bragga, Clerk.
SUPREME COURT—CRIMINAL DIVISION.
Criminal Court Building. Court opens at 10:30
a. m. Clerk's office open from 9 a. m. to 4 p. m.;
Saturday, to 12 noon. Telephone, 6064 Franklin.
William F. Schneider, Clerk.

SUPREME COURT—FIRST DEPARTMENT.
County Court House. Court open from 10:15
a. m. to 4 p. m. Telephone, 4580 Cortlandt.

SUPREME COURT—SECOND DEPARTMENT.
Kings County.
Jorammon and Fulton sts. Clerk's office
hours, 9 a. m. to 5 p. m. Seven jury trial parts.
Special term for trials. Special Term for mo-
tions. Special Term (ex-parte business). Court
opens at 10 a. m. Naturalization Bureau, Hall
of Records. Telephone, 5460 Main.
James F. McGee, General Clerk.

Queens County.
County Court House, Long Island City. Two
jury trial parts each month except July, August
and first two weeks in September. Motions heard
and ex-parte business in Part I on court days.
Special terms for the trial of issues in January,
April, June and October. Clerk's office hours,
9 a. m. to 5 p. m., Saturdays until 12 noon, and
during July and August until 2 p. m. Telephone,
3896 Hunters Point.
John D. Peace, Special Deputy Clerk in charge.

Richmond County.
Trial Term held at County Court House, Rich-
mond. Special Term for trials held at Court
room, Borough Hall, St. George. Special Term
for motions held at Court House, Borough Hall,
St. George.
C. Livingston Bostwick, County Clerk.

BOARD MEETINGS.

Board of Aldermen.
The Board of Aldermen meets in the Alder-
manic Chamber, City Hall, every Tuesday at
1:30 p. m.
P. I. SCULLY, City Clerk and Clerk to the
Board of Aldermen.

Board of Estimate and Apportionment.
The Board of Estimate and Apportionment
meets in Room 16, City Hall, Fridays at 10:30
a. m.
JOSEPH HAAG, Secretary.
Commissioners of Sinking Fund.
The Commissioners of the Sinking Fund meet
in Room 16, City Hall, on Thursdays at 11 a. m.,
at call of the Mayor.

Board of Revision of Assessments.
The Board of Revision of Assessments meets
in Room 16, City Hall, upon notice of the Sec-
retary.
JOHN KORB, Jr., Secretary.

Board of Appeals.
The Board meets every Tuesday at 2 p. m. in
Room 919, Municipal Building.
RUDOLPH P. MILLER, Chairman.
Board of Standards and Appeals.
The Board meets in Room 919, Municipal
Building, every Thursday at 2 p. m.
RUDOLPH P. MILLER, Chairman.
Board of City Record.
The Board of City Record meets in the City
Hall at call of the Mayor.
JOSEPH N. QUAIL, Supervisor, Secretary.

POLICE DEPARTMENT.

Proposals.

SEALED BIDS WILL BE RECEIVED BY
the Police Commissioner at the Bookkeeper's
Office, Headquarters of the Police Department,
240 Centre st., until 12 noon, on
FRIDAY, SEPTEMBER 28, 1917.
NO. 1. FOR FURNISHING ALL THE LA-
BOR AND MATERIALS REQUIRED IN
MAKING AND COMPLETING REPAIRS AT
THE 276TH PRECINCT STATION HOUSE.
NO. 2. FOR FURNISHING ALL THE LA-
BOR AND MATERIALS REQUIRED IN THE
INSTALLATION OF NEW PLUMBING
WORK AND FIXTURES AT THE 276TH
PRECINCT STATION HOUSE.
The time allowed for the performance of each
contract is one hundred and twenty (120) con-
secutive calendar days.
The amount of security for the performance
of the contract shall be thirty (30) per cent.
of the total amount for which the contract is
awarded.

The bidder will state the price for which he
will do all the work and provide, furnish and
deliver all the labor and materials mentioned
and described in said contracts and specifica-
tions, for which he desires to bid.
The bids will be compared and award made
to the lowest bidder on each contract.
No bid will be considered unless it is accom-
panied by a deposit, which shall be in an amount
not less than one and one-half (1½) per cent.
of the total amount of the bid.
For particulars as to the nature and extent
of the work required or of the materials to be
furnished, bidders are referred to the specifica-
tions and to the plans on file in the office of the
Bureau of Repairs and Supplies, Headquarters
of the Police Department, 240 Centre st., Man-
hattan.

Bidders are requested to make their bids upon
the blank form prepared by the Commissioner, a
copy of which, with the proper envelope in which
to inclose the bid, together with a copy of the
contract, including the specifications, can be ob-
tained upon application therefor at the office of
the Bureau of Repairs and Supplies, Headquarters
of the Police Department, 240 Centre st., Man-
hattan. A. WOODS, Police Commissioner.
New York, 1917. \$17.28
See General Instructions to Bidders on
last page, last column, of the "City Record."

SEALED BIDS WILL BE RECEIVED BY
the Police Commissioner at the Bookkeeper's
Office, Headquarters of the Police Department,
240 Centre st., until 12 noon, on

TUESDAY, SEPTEMBER 25, 1917.
NO. 1. FOR FURNISHING ALL THE LA-
BOR AND MATERIALS REQUIRED IN
MAKING AND COMPLETING REPAIRS AT
THE 40TH PRECINCT STATION HOUSE.
NO. 2. FOR FURNISHING ALL THE LA-
BOR AND MATERIALS REQUIRED IN THE
INSTALLATION OF NEW PLUMBING
WORK AND FIXTURES AT THE 40TH
PRECINCT STATION HOUSE.
NO. 3. FOR FURNISHING ALL THE LA-
BOR AND MATERIALS REQUIRED IN
MAKING AND COMPLETING ALTERA-
TIONS, REPAIRS AND IMPROVEMENTS TO
THE STEAM HEATING SYSTEM AT THE
40TH PRECINCT STATION HOUSE.

The time allowed for the performance of each
contract is one hundred and twenty (120) con-
secutive calendar days.
The amount of security for the performance
of the contract shall be thirty (30) per cent.
of the total amount for which the contract is
awarded.

The bidder will state the price for which he
will do all the work and provide, furnish and
deliver all the labor and materials mentioned
and described in said contracts and specifica-
tions for which he desires to bid.
The bids will be compared and award made
to the lowest bidder on each contract.
No bid will be considered unless it is accom-
panied by a deposit, which shall be in an amount
not less than one and one-half (1½) per cent.
of the total amount of the bid.

For particulars as to the nature and extent
of the work required or of the materials to be
furnished, bidders are referred to the specifica-
tions and to the plans on file in the office of the
Bureau of Repairs and Supplies, Headquarters
of the Police Department, 240 Centre st., Man-
hattan.
New York, Sept. 12, 1917. \$13.25
See General Instructions to Bidders on
last page, last column, of the "City Record."

Owners Wanted for Unclaimed Property.

OWNERS WANTED BY THE PROPERTY
Clerk of the Police Department of The City
of New York, 72 Poplar st., Brooklyn, for the fol-
lowing property now in custody, without claim-
ants: Boats, rope, iron, lead, male and female
clothing, boots, shoes, wine, blankets, diamonds,
canned goods, liquors, etc.; also small amount of
money taken from prisoners and found by Patrol-
men of this Department.
ARTHUR WOODS, Police Commissioner.

OWNERS WANTED BY THE PROPERTY
Clerk of the Police Department of The City
of New York, 240 Centre st., Manhattan, for the fol-
lowing property now in custody without claim-
ants: Automobiles, baby carriages, bags, bicycles,
boats, cameras, clothing, furniture, jewelry, junk,
machinery, merchandise, metals, optical goods,
silverware, tools, trunks, typewriters, umbrellas,
etc.; also sums of money feloniously obtained
from prisoners and found abandoned by Patrolmen
of this Department.
ARTHUR WOODS, Police Commissioner.

DEPARTMENT OF FINANCE.

Sales of Tax Liens.

Notice of Continuation of Brooklyn Tax Sale.

THE SALE OF TAX LIENS FOR UNPAID
taxes, assessments and water rents for the
Borough of Brooklyn, as to liens remaining un-
sold at the termination of the sale of Sept. 20,
Nov. 22, 1916, Feb. 21, April 18, June 20 and
July 25, 1917, has been continued to
WEDNESDAY, SEPTEMBER 19, 1917,
at 2:30 p. m., pursuant to Section 1028 of the
Greater New York Charter, and will be con-
tinued at that time on the 4th floor of the Of-
fice Building, 503 Fulton st., Brooklyn, City of
New York.
DANIEL MOYNAHAN, Collector of Assess-
ments and Arrears. \$14.19

Interest on City Bonds and Stock.

THE INTEREST DUE OCT. 1, 1917, ON
Registered and Coupon Bonds and Stock of
The City of New York, and of former corpora-
tions now included therein, will be paid on that
day by the Comptroller at his office (Room 851,
Municipal Building, Chambers and Centre sts.,
Borough of Manhattan).
The books for the transfer of bonds and
stock on which interest is payable Oct. 1, 1917,
will be closed from Sept. 15, 1917, to Oct. 1,
1917.
WILLIAM A. PRENDERGAST, Comptroller,
City of New York, Department of Finance,
Comptroller's Office, Sept. 1, 1917. \$1.01

Sureties on Contracts.

UNTIL FURTHER NOTICE SURETY COM-
panies will be accepted as sufficient upon the
following contracts to the amounts named:
*Supplies of Any Description, Including Gas and
Electricity.*

One company on a bond up to \$50,000.
When such company is authorized to write that
amount as per letter of Comptroller to the surety
companies, dated Jan. 1, 1914.

Construction.
One company on a bond up to \$25,000.
Including regulating, grading, paving, sewers,
maintenance, dredging, construction of parks,
parkways, docks, buildings, bridges, tunnels,
aqueducts, repairs, heating, ventilating, plumbing,
etc.

When such company is authorized to write that
amount as per letter of Comptroller to the surety
companies, dated Jan. 1, 1914.

Asphalt, Asphalt Block and Wood Block Pavement.
Two companies will be required on any and
every bond up to amount authorized by letter
of Comptroller to the surety companies, dated
Jan. 1, 1914.

Jan. 1, 1914.
WILLIAM A. PRENDERGAST, Comptroller.

Confirmation of Assessments.

IN PURSUANCE OF SECTION 1018 OF THE
Charter, the Comptroller of the City of New
York hereby gives public notice to all persons,
owners of property, affected by the following
assessments for LOCAL IMPROVEMENTS IN
THE BOROUGH OF MANHATTAN:
SECTION 1.
RECEIVING BASIN at the southeast corner
of FRONT STREET and PINE STREET, and
the northeast corner of FRONT STREET and
WALL STREET. Area of assessment affects
Block 37.

SECTION 3.
RECEIVING BASIN at southwest corner of
TWENTY-FOURTH STREET and NINTH
AVENUE. Area of assessment affects Block
721.

SECTION 5.
Basins on Park ave. at the southeast and
northeast corners 74th st.; northeast corner 75th
st.; northeast corner 76th st.; northeast corner
77th st.; northeast corner 78th st.; northwest
and northeast corners 79th st.; northeast corner
80th st.; southwest corner 84th st.; southwest
and northeast corners 85th st.; southeast and
northwest corners 87th st.; southeast corner 88th
st.; southwest and northeast corners 89th st.;
northeast corner 90th st.; southwest and north-
east corners 91st st.; northwest corner 92nd st.;
southwest and southeast corners 94th st.; south-
east corner 95th st.; and southwest and south-
east corners 96th st. Affecting Blocks 1408 to
1413, 1491, 1495, 1496, 1499, 1500, 1502, 1504,
1505, 1507, 1508, 1509, 1514, 1515, 1516, 1518,
1519, 1520, 1522, 1523 and 1524.

The above assessments were confirmed by the
Board of Assessors on August 11, 1917, and
entered August 11, 1917, in the Record of Titles
of Assessments kept in the Bureau for the
Collection of Assessments and Arrears of Taxes
and Assessments and of Water Rents, and unless
the amount assessed for benefit on any person or
property shall be paid on or before November 10,
1917, which is sixty days after the date of said
entry of the assessment, interest will be collected
thereon at the rate of seven per centum per
annum, to be calculated from ten days after the
date of said entry to the date of payment, as
provided by Sections 159 and 1019 of the Greater
New York Charter.

The above assessment is payable to the Col-
lector of Assessments and Arrears at his office
in the Municipal Building, north side, 3d floor,
Manhattan, between the hours of 9 a. m. and
2 p. m., and on Saturdays from 9 a. m. to 12
noon.
WILLIAM A. PRENDERGAST, Comptroller.
Dated, New York, August 11, 1917. \$17.27

IN PURSUANCE OF SECTION 1018 OF THE
Greater New York Charter, the Comptroller of
The City of New York hereby gives public notice
to all persons, owners of property, affected by
the following assessments for local improvements
in the Borough of Brooklyn:

SECTION 13.
DUMONT AVE.—PAVING from Schenck ave.
to Barbey st. Area of assessment affects blocks
4060 and 4076.

SECTION 17.
59TH ST.—SEWER between 17th and 18th
aves., and OUTLET SEWER in 18th ave. from
59th to 60th sts. Area of assessment affects
blocks 5490, 5493, 5494, 5498, 5504, 5505, 5511
and 5512.

68TH ST.—SEWER from Fort Hamilton ave.
to 10th ave. Area of assessment affects blocks
5763, 5764, 5770 and 5771.

BASINS at the southerly corner of 14TH
AVE. and 62ND ST.; also on NEW UTRECHT
AVE. at the northeast and southeast corners of
63rd st. Area of assessment affects blocks 5734
and 5741.

SECTION 18.
71ST ST.—REGULATING, GRADING,
CURBING, FLAGGING AND PAVING from
8th to Fort Hamilton ave. Area of assessment
affects blocks 5896 and 5901.

78TH ST.—REGULATING, GRADING,
CURBING AND FLAGGING from 10th to 11th
aves. Area of assessment affects blocks 5965 and
5974.

81ST ST.—PAVING between 5th and 6th
aves. Area of assessment affects blocks 5990 and
5999.

94TH ST.—PAVING between 4th and Fort

Hamilton aves. Area of assessment affects blocks 6108, 6109, 6110 and 6118.

SECTION 20.
E. 10TH ST.—PAVING from Forster ave. to Avenue H. Area of assessment affects blocks 6497 and 6498.

SECTION 21.
W. 25TH ST.—PAVING from Surf ave. to Mermaid ave. Area of assessment affects blocks 7054 and 7055.

SECTION 22.
W. 31ST ST.—PAVING from Neptune ave. to Surf ave. Area of assessment affects blocks 7049 and 7050.

SECTION 23.
AVENUE J—SEWER between Bedford ave. and E. 27th st. Area of assessment affects blocks 7589, 7590, 7607 and 7608.

The above assessments were confirmed by the Board of Assessors on Sept. 11, 1917, and entered Sept. 11, 1917, in the Record of Titles of Assessments kept in the Bureau for the Collection of Assessments and Arrears of Taxes and Assessments and of Water Rents, and unless the amount assessed for benefit on any person or property shall be paid on or before Nov. 10, 1917, which is sixty days after the date of said entry of the assessment, interest will be collected thereon at the rate of seven per centum per annum, to be calculated from ten days after the date of said entry to the date of payment, as provided by Sections 159 and 1019 of the Greater New York Charter.

The above assessments are payable to the Collector of Assessments and Arrears at his office in the Office Building, 503 Fulton st., Brooklyn, between the hours of 9 a. m. and 2 p. m., and on Saturdays from 9 a. m. to 12 noon.

WILLIAM A. PRENDERGAST, Comptroller.
Dated, New York, Sept. 11, 1917. s17.27

Corporation Sale of Buildings and Appurtenances Thereon on City Real Estate by Sealed Bids.

AT THE REQUEST OF THE PRESIDENT of the Borough of The Bronx, public notice is hereby given that the Commissioners of the Sinking Fund, by virtue of the powers vested in them by law, will offer for sale by sealed bids certain encroachments standing upon property owned by The City of New York, acquired by it for street opening purposes in the

Borough of The Bronx.
Being the buildings, parts of buildings, etc., standing within the lines of Watson ave., from E. 177th st. to Havemeyer ave., in the Borough of The Bronx, which are more particularly described on a certain map on file in the office of the Collector of City Revenue, Department of Finance, Room 368, Municipal Building, Manhattan.

Pursuant to a resolution of the Commissioners of the Sinking Fund, adopted at a meeting held Sept. 13, 1917, the sale by sealed bids, at the upset or minimum prices named in the description of each parcel of the above buildings and appurtenances thereto, will be held by direction of the Comptroller on

THURSDAY, OCTOBER 4, 1917.
—at 11 a. m., in lots and parcels, and in manner and form, and at upset prices as follows:

PARCEL NO. 364: Part of two-story frame house 2225 Watson ave. Cut 0.6 feet on east side by 0.3 feet on west side. Upset price, \$10.
PARCEL NO. 366: Picket fence 125 feet east of Parcel No. 364. Upset price, \$5.

PARCEL NO. 367: Picket fence east of and adjoining Parcel 366. Upset price, \$2.

PARCEL NO. 368: Picket fence east of and adjoining Parcel No. 367. Upset price, \$3.

PARCEL NO. 369: Picket fence east of and adjoining Parcel No. 368. Upset price, \$2.

PARCEL NO. 370: Picket fence east of and adjoining Parcel No. 369. Upset price, \$3.

PARCEL NO. 371: Picket fence east of and adjoining Parcel No. 370. Upset price, \$3.

PARCEL NO. 372: Picket fence at the northwest corner of Watson ave. and Havemeyer ave. Upset price, \$5.

PARCEL NO. 377: Picket fence at the south-west corner of Watson ave. and Havemeyer ave. Upset price, \$5.

THE PURCHASER OF THE ABOVE PARCELS WILL BE REQUIRED TO FILL IN THE CELLARS AND EXCAVATIONS REMAINING WITHIN THE LINES OF THE STREET AFTER THE REMOVAL OF THE PARTS OF THE BUILDINGS WITH GOOD CLEAR MATERIAL TO THE EXISTING SURFACE OF THE STREET ADJOINING.

Sealed bids (blank forms of which may be obtained upon application), will be received by the Comptroller at the office of the Collector of City Revenue, Room 368, Municipal Building, Borough of Manhattan, until 11 a. m. on the 4th day of October, 1917, and then publicly opened for the sale for removal of the above-described buildings and appurtenances thereto, and the award will be made to the highest bidder within twenty-four hours, or as soon as possible thereafter.

Each parcel must be bid for separately and will be sold in its entirety, as described in above advertisement.

Each and every bid must be accompanied by a deposit of cash or certified check in a sum equal to 25 per cent. of the amount of the bid, except that a minimum deposit of \$50 will be required with all bids, and that a deposit of \$500 will be sufficient to entitle bidders to bid on any or all of the buildings.

Deposits of unsuccessful bidders will be returned within twenty-four hours after successful bidders have paid purchase price in full and given security, and those of successful bidders may be declared forfeited to The City of New York by the Comptroller upon the failure of the successful bidder to further comply with the requirements of the terms and conditions of the sale as set forth hereinafter.

Successful bidders will be required to pay the purchase money and deposit the required security within twenty-four hours of the receipt of notification of the acceptance of their bids.

The Comptroller reserves the right to reject any and all bids and to waive any defects or informalities in any bid should it be deemed in the interest of The City of New York to do so.

All bids must state clearly (1) the number or description of the building or buildings bid for, (2) the amount of the bid, (3) the full name and address of the bidder.

All bids must be enclosed in properly sealed envelopes, marked "Proposals to be opened Oct. 4, 1917," and must be delivered, or mailed in time for their delivery, prior to 11 a. m. of that date to the "Collector of City Revenue, Room 368, Municipal Building New York City," from whom any further particulars regarding the buildings to be disposed of may be obtained.

THE BUILDINGS WILL BE SOLD FOR IMMEDIATE REMOVAL ONLY, SUBJECT TO THE TERMS AND CONDITIONS PRINTED ON THE LAST PAGE OF THIS ISSUE OF THE "CITY RECORD."

ALBERT E. HADLOCK, Deputy and Acting Comptroller.
City of New York, Department of Finance, Comptroller's Office, September 15, 1917. s18.04

AT THE REQUEST OF THE PRESIDENT of the Borough of Queens, public notice is hereby given that the Commissioners of the Sinking Fund, by virtue of the powers vested in them by law, will offer for sale by sealed bids certain encroachments standing upon property owned by The City of New York, acquired by it for street opening purposes in the

Borough of Queens.

Being the buildings, parts of buildings, etc., standing within the lines of 16th st., from Broadway to Mitchell ave., in the Third Ward of the Borough of Queens, which are more particularly described on a certain map on file in the office of the Collector of City Revenue, Department of Finance, Room 368, Municipal Building, Borough of Manhattan.

Pursuant to a resolution of the Commissioners of the Sinking Fund, adopted at a meeting held September 13, 1917, the sale by sealed bids, at the upset or minimum prices named in the description of each parcel of the above described buildings and appurtenances thereto will be held by direction of the Comptroller on

WEDNESDAY, OCTOBER 3, 1917.
—at 11 a. m., in lots and parcels, and in manner and form, and at upset prices as follows:

Parcel No. 38—Part of two-story frame building on the east side of 16th st., 300 feet south of Mitchell ave., Bowne Park, Flushing. Cut 6.87 feet on north side by 4.19 feet on south side. Upset price, \$10.

Sealed bids (blank forms of which may be obtained upon application) will be received by the Comptroller at the office of the Collector of City Revenue, Room 368, Municipal Building, Borough of Manhattan, until 11 a. m. on the 3d day of October, 1917, and then publicly opened for the sale for removal of the above described buildings and appurtenances thereto, and the award will be made to the highest bidder within twenty-four hours, or as soon as possible thereafter.

Each parcel must be bid for separately and will be sold in its entirety, as described in above advertisement.

Each and every bid must be accompanied by a deposit of cash or certified check in a sum equal to 25 per cent. of the amount of the bid, except that a minimum deposit of \$50 will be required with all bids, and that a deposit of \$500 will be sufficient to entitle bidders to bid on any or all of the buildings.

Deposits of unsuccessful bidders will be returned within twenty-four hours after successful bidders have paid purchase price in full and given security, and those of successful bidders may be declared forfeited to The City of New York by the Comptroller upon the failure of the successful bidder to further comply with the requirements of the terms and conditions of the sale as set forth hereinafter.

Successful bidders will be required to pay the purchase money and deposit the required security within twenty-four hours of the receipt of notification of acceptance of their bids.

The Comptroller reserves the right to reject any and all bids and to waive any defects or informalities in any bid should it be deemed in the interest of The City of New York to do so.

All bids must state clearly (1) the number or description of the building or buildings bid for, (2) the amount of the bid, (3) the full name and address of the bidder.

All bids must be enclosed in properly sealed envelopes, marked "Proposals to be opened Oct. 3, 1917," and must be delivered, or mailed in time for their delivery, prior to 11 a. m. of that date to the "Collector of City Revenue, Room 368, Municipal Building, New York City," from whom any further particulars regarding the buildings to be disposed of may be obtained.

THE BUILDINGS WILL BE SOLD FOR IMMEDIATE REMOVAL ONLY, SUBJECT TO THE TERMS AND CONDITIONS PRINTED ON THE LAST PAGE OF THIS ISSUE OF THE "CITY RECORD."

E. D. FISHER, Deputy and Acting Comptroller.
City of New York, Department of Finance, Comptroller's Office, Sept. 14, 1917. s17.03

AT THE REQUEST OF THE BOARD OF Education, public notice is hereby given that the Commissioners of the Sinking Fund, by virtue of the powers vested in them by law, will offer for sale by sealed bids certain buildings standing upon property owned by The City of New York, acquired by it for school purposes in the

Borough of Brooklyn.
Being the three-story brick building and appurtenances thereto on the northwesterly corner of N. 4th and Roebling sts., known as 134-142 Roebling st., Brooklyn, which is more particularly described on a certain map on file in the office of the Collector of City Revenue, Department of Finance, Room 368, Municipal Building, Manhattan.

Pursuant to a resolution of the Commissioners of the Sinking Fund, adopted at a meeting held July 12, 1917, the sale by sealed bids of the above described building and appurtenances thereto will be held by direction of the Comptroller on

FRIDAY, SEPTEMBER 21, 1917.
at 11 a. m., in lots and parcels, and in manner and form as follows:

Parcel No. 5—Three-story brick factory building No. 134-142 Roebling st., Brooklyn, and such machinery as is not included in Parcel No. 62.
Parcel No. 6—Cigarette manufacturing machinery in building at 134-142 Roebling st., Brooklyn, as follows: In basement: Two tobacco cutting machines, one grinder, one slitter, and belting and shafting used in operating them; also one electric motor. On second floor: Three cigarette making machines, three mouthpiece machines and three cork-tipping machines.

Sealed bids (blank forms of which may be obtained upon application) will be received by the Comptroller at the office of the Collector of City Revenue, Room 368, Municipal Building, Borough of Manhattan, until 11 a. m. on the 21st day of September, 1917, and then publicly opened for the sale for removal of the above described buildings and appurtenances thereto, and the award will be made to the highest bidder within twenty-four hours, or as soon as possible thereafter.

Each parcel must be bid for separately and will be sold in its entirety, as described in above advertisement.

Each and every bid must be accompanied by a deposit of cash or certified check in a sum equal to 25 per cent. of the amount of the bid, except that a minimum deposit of \$50 will be required with all bids, and that a deposit of \$500 will be sufficient to entitle bidders to bid on any or all of the buildings.

Deposits of unsuccessful bidders will be returned within twenty-four hours after successful bidders have paid purchase price in full and given security, and those of successful bidders may be declared forfeited to The City of New York by the Comptroller upon the failure of the successful bidder to further comply with the requirements of the terms and conditions of the sale as set forth hereinafter.

Successful bidders will be required to pay the purchase money and deposit the required security within twenty-four hours of the receipt of notification of the acceptance of their bids.

The Comptroller reserves the right to reject any and all bids and to waive any defects or informalities in any bid should it be deemed in the interest of The City of New York to do so.

All bids must state clearly (1) the number or description of the building or buildings bid for, (2) the amount of the bid, (3) the full name and address of the bidder.

All bids must be enclosed in properly sealed envelopes, marked "Proposals to be opened Oct. 4, 1917," and must be delivered, or mailed in time for their delivery, prior to 11 a. m. of that date to the "Collector of City Revenue, Room 368, Municipal Building, New York City," from whom any further particulars regarding the buildings to be disposed of may be obtained.

THE BUILDINGS WILL BE SOLD FOR IMMEDIATE REMOVAL ONLY, SUBJECT TO THE TERMS AND CONDITIONS PRINTED ON THE LAST PAGE OF THIS ISSUE OF THE "CITY RECORD."

ALBERT E. HADLOCK, Deputy and Acting Comptroller.
City of New York, Department of Finance, Comptroller's Office, September 15, 1917. s18.04

AT THE REQUEST OF THE PRESIDENT of the Borough of Queens, public notice is hereby given that the Commissioners of the Sinking Fund, by virtue of the powers vested in them by law, will offer for sale by sealed bids certain encroachments standing upon property owned by The City of New York, acquired by it for street opening purposes in the

whom any further particulars regarding the buildings to be disposed of may be obtained.

THE BUILDINGS WILL BE SOLD FOR IMMEDIATE REMOVAL ONLY, SUBJECT TO THE TERMS AND CONDITIONS PRINTED ON THE LAST PAGE OF THIS ISSUE OF THE "CITY RECORD."

E. D. FISHER, Deputy and Acting Comptroller.
City of New York, Department of Finance, Comptroller's Office, Aug. 16, 1917. s8.21

AT THE REQUEST OF THE BOARD OF Education, public notice is hereby given that the Commissioners of the Sinking Fund, by virtue of the powers vested in them by law, will offer for sale by sealed bids certain buildings standing upon property owned by The City of New York, acquired by it for school purposes in the

Borough of Brooklyn.
Being the buildings on the westerly side of Roebling st., known as 126 to 130 Roebling st., Brooklyn, which are more particularly described on a certain map on file in the office of the Collector of City Revenue, Department of Finance, Room 368, Municipal Building, Manhattan.

Pursuant to a resolution of the Commissioners of the Sinking Fund, adopted at a meeting held July 12, 1917, the sale by sealed bids of the above described buildings and appurtenances thereto will be held by direction of the Comptroller on

THURSDAY, SEPTEMBER 20, 1917.
at 11 a. m., in lots and parcels, and in manner and form as follows:

Parcel No. 3—Four-story brick building, No. 126 Roebling st.; three-story frame brick front building, 128 Roebling st.; and three-story frame building, No. 130 Roebling st., Brooklyn.

Sealed bids (blank forms of which may be obtained upon application) will be received by the Comptroller at the office of the Collector of City Revenue, Room 368, Municipal Building, Borough of Manhattan, until 11 a. m. on the 20th day of September, 1917, and then publicly opened for the sale for removal of the above described buildings and appurtenances thereto, and the award will be made to the highest bidder within twenty-four hours, or as soon as possible thereafter.

Each parcel must be bid for separately and will be sold in its entirety, as described in above advertisement.

Each and every bid must be accompanied by a deposit of cash or certified check in a sum equal to 25 per cent. of the amount of the bid, except that a minimum deposit of \$50 will be required with all bids, and that a deposit of \$500 will be sufficient to entitle bidders to bid on any or all of the buildings.

Deposits of unsuccessful bidders will be returned within twenty-four hours after successful bidders have paid purchase price in full and given security, and those of successful bidders may be declared forfeited to The City of New York by the Comptroller upon the failure of the successful bidder to further comply with the requirements of the terms and conditions of the sale as set forth hereinafter.

Successful bidders will be required to pay the purchase money and deposit the required security within twenty-four hours of the receipt of notification of the acceptance of their bids.

The Comptroller reserves the right to reject any and all bids and to waive any defects or informalities in any bid should it be deemed in the interest of The City of New York to do so.

All bids must state clearly (1) the number or description of the building or buildings bid for, (2) the amount of the bid, (3) the full name and address of the bidder.

All bids must be enclosed in properly sealed envelopes, marked "Proposals to be opened Sept. 20, 1917," and must be delivered, or mailed in time for their delivery, prior to 11 a. m. of that date to the "Collector of City Revenue, Room 368, Municipal Building, New York City," from whom any further particulars regarding the buildings to be disposed of may be obtained.

THE BUILDINGS WILL BE SOLD FOR IMMEDIATE REMOVAL ONLY, SUBJECT TO THE TERMS AND CONDITIONS PRINTED ON THE LAST PAGE OF THIS ISSUE OF THE "CITY RECORD."

E. D. FISHER, Deputy and Acting Comptroller.
City of New York, Department of Finance, Comptroller's Office, Aug. 16, 1917. s7.20

AT THE REQUEST OF THE BOARD OF Education, public notice is hereby given that the Commissioners of the Sinking Fund, by virtue of the powers vested in them by law, will offer for sale by sealed bids certain buildings standing upon property owned by The City of New York, acquired by it for school purposes in the

Borough of Brooklyn.
Being the three-story brick building and appurtenances thereto on the northwesterly corner of N. 4th and Roebling sts., known as 134-142 Roebling st., Brooklyn, which is more particularly described on a certain map on file in the office of the Collector of City Revenue, Department of Finance, Room 368, Municipal Building, Manhattan.

Pursuant to a resolution of the Commissioners of the Sinking Fund, adopted at a meeting held July 12, 1917, the sale by sealed bids of the above described building and appurtenances thereto will be held by direction of the Comptroller on

FRIDAY, SEPTEMBER 21, 1917.
at 11 a. m., in lots and parcels, and in manner and form as follows:

Parcel No. 5—Three-story brick factory building No. 134-142 Roebling st., Brooklyn, and such machinery as is not included in Parcel No. 62.
Parcel No. 6—Cigarette manufacturing machinery in building at 134-142 Roebling st., Brooklyn, as follows: In basement: Two tobacco cutting machines, one grinder, one slitter, and belting and shafting used in operating them; also one electric motor. On second floor: Three cigarette making machines, three mouthpiece machines and three cork-tipping machines.

Sealed bids (blank forms of which may be obtained upon application) will be received by the Comptroller at the office of the Collector of City Revenue, Room 368, Municipal Building, Borough of Manhattan, until 11 a. m. on the 21st day of September, 1917, and then publicly opened for the sale for removal of the above described buildings and appurtenances thereto, and the award will be made to the highest bidder within twenty-four hours, or as soon as possible thereafter.

Each parcel must be bid for separately and will be sold in its entirety, as described in above advertisement.

Each and every bid must be accompanied by a deposit of cash or certified check in a sum equal to 25 per cent. of the amount of the bid, except that a minimum deposit of \$50 will be required with all bids, and that a deposit of \$500 will be sufficient to entitle bidders to bid on any or all of the buildings.

Deposits of unsuccessful bidders will be returned within twenty-four hours after successful bidders have paid purchase price in full and given security, and those of successful bidders may be declared forfeited to The City of New York by the Comptroller upon the failure of the successful bidder to further comply with the requirements of the terms and conditions of the sale as set forth hereinafter.

Successful bidders will be required to pay the purchase money and deposit the required security within twenty-four hours of the receipt of notification of the acceptance of their bids.

The Comptroller reserves the right to reject any and all bids and to waive any defects or informalities in any bid should it be deemed in the interest of The City of New York to do so.

All bids must state clearly (1) the number or description of the building or buildings bid for, (2) the amount of the bid, (3) the full name and address of the bidder.

All bids must be enclosed in properly sealed envelopes, marked "Proposals to be opened Oct. 4, 1917," and must be delivered, or mailed in time for their delivery, prior to 11 a. m. of that date to the "Collector of City Revenue, Room 368, Municipal Building, New York City," from whom any further particulars regarding the buildings to be disposed of may be obtained.

THE BUILDINGS WILL BE SOLD FOR IMMEDIATE REMOVAL ONLY, SUBJECT TO THE TERMS AND CONDITIONS PRINTED ON THE LAST PAGE OF THIS ISSUE OF THE "CITY RECORD."

ALBERT E. HADLOCK, Deputy and Acting Comptroller.
City of New York, Department of Finance, Comptroller's Office, September 15, 1917. s18.04

AT THE REQUEST OF THE PRESIDENT of the Borough of Queens, public notice is hereby given that the Commissioners of the Sinking Fund, by virtue of the powers vested in them by law, will offer for sale by sealed bids certain encroachments standing upon property owned by The City of New York, acquired by it for street opening purposes in the

Borough of Brooklyn.
Being the three-story brick building and appurtenances thereto on the northwesterly corner of N. 4th and Roebling sts., known as 134-142 Roebling st., Brooklyn, which is more particularly described on a certain map on file in the office of the Collector of City Revenue, Department of Finance, Room 368, Municipal Building, Manhattan.

Pursuant to a resolution of the Commissioners of the Sinking Fund, adopted at a meeting held July 12, 1917, the sale by sealed bids of the above described building and appurtenances thereto will be held by direction of the Comptroller on

FRIDAY, SEPTEMBER 21, 1917.
at 11 a. m., in lots and parcels, and in manner and form as follows:

Parcel No. 5—Three-story brick factory building No. 134-142 Roebling st., Brooklyn, and such machinery as is not included in Parcel No. 62.
Parcel No. 6—Cigarette manufacturing machinery in building at 134-142 Roebling st., Brooklyn, as follows: In basement: Two tobacco cutting machines, one grinder, one slitter, and belting and shafting used in operating them; also one electric motor. On second floor: Three cigarette making machines, three mouthpiece machines and three cork-tipping machines.

Sealed bids (blank forms of which may be obtained upon application) will be received by the Comptroller at the office of the Collector of City Revenue, Room 368, Municipal Building, Borough of Manhattan, until 11 a. m. on the 21st day of September, 1917, and then publicly opened for the sale for removal of the above described buildings and appurtenances thereto, and the award will be made to the highest bidder within twenty-four hours, or as soon as possible thereafter.

Each parcel must be bid for separately and will be sold in its entirety, as described in above advertisement.

Each and every bid must be accompanied by a deposit of cash or certified check in a sum equal to 25 per cent. of the amount of the bid, except that a minimum deposit of \$50 will be required with all bids, and that a deposit of \$500 will be sufficient to entitle bidders to bid on any or all of the buildings.

Deposits of unsuccessful bidders will be returned within twenty-four hours after successful bidders have paid purchase price in full and given security, and those of successful bidders may be declared forfeited to The City of New York by the Comptroller upon the failure of the successful bidder to further comply with the requirements of the terms and conditions of the sale as set forth hereinafter.

The time for the performance of the contract is on or before Dec. 31, 1917.

The amount of security required is thirty per cent. of the contract amount awarded. No bid shall be considered unless it is accompanied by a deposit. Such deposit shall be in an amount not less than one and one-half per cent. of the total amount of the bid.

The bidder will state the price per unit, as called for in the schedules of quantities and prices, by which the bids will be tested. The extensions must be made and footed up, as the bids will be read from the total and awards, if made, made to the lowest bidder on each item or class, as stated in the schedules.

Bids will be submitted in duplicate, each copy in a separate envelope. No bid will be accepted unless this provision is complied with.

Specifications referred to in the schedules may be had upon application at the office of the Bureau of Contract Supervision, Room 1327, Municipal Building.

Blank forms and further information may be obtained at the office of the Central Purchase Committee, twelfth floor, Municipal Building.

BELLEVUE AND ALLIED HOSPITALS,
JOHN W. BRANNAN, M. D., President;

DEPARTMENT OF PUBLIC CHARITIES,
JOHN A. KINGSBURY, Commissioner;

DEPARTMENT OF CORRECTION,
BURDETTE G. LEWIS, Commissioner;

DEPARTMENT OF HEALTH, HAYEN EMERSON,
Commissioner. s17.28

See General Instructions to Bidders on last page, last column, of the "City Record," except for the address of the office for receiving and opening bids.

SEALED BIDS WILL BE RECEIVED BY
Bellevue and Allied Hospitals, Departments of Public Charities, Correction, and Health, at the office of the Central Purchase Committee, Room 1220, Municipal Building, Manhattan, until 12.30 p. m., on

FRIDAY, SEPTEMBER 28, 1917.
FOR FURNISHING AND DELIVERING BUTTER, CHEESE, BREAD AND ROLLS.

The time for the performance of the contract is on or before Dec. 31, 1917.

The amount of security required is thirty per cent. of the contract amount awarded. No bid shall be considered unless it is accompanied by a deposit. Such deposit shall be in an amount not less than one and one-half per cent. of the total amount of the bid.

The bidder will state the price per unit, as called for in the schedules of quantities and prices, by which the bids will be tested. The extensions must be made and footed up, as the bids will be read from the total and awards, if made, made to the lowest bidder on each item or class, as stated in the schedules.

Bids must be submitted in duplicate, each copy in a separate envelope. No bid will be accepted unless this provision is complied with.

Specifications referred to in the schedules may be had upon application at the office of the Bureau of Contract Supervision, Room 1327, Municipal Building.

Blank forms and further information may be obtained at the office of the Central Purchase Committee, twelfth floor, Municipal Building.

BELLEVUE AND ALLIED HOSPITALS,
JOHN W. BRANNAN, M. D., President;

DEPARTMENT OF PUBLIC CHARITIES,
JOHN A. KINGSBURY, Commissioner;

DEPARTMENT OF CORRECTION,
BURDETTE G. LEWIS, Commissioner;

DEPARTMENT OF HEALTH, HAYEN EMERSON,
Commissioner. s17.28

See General Instructions to Bidders on last page, last column, of the "City Record," except for the address of the office for receiving and opening bids.

SEALED BIDS WILL BE RECEIVED BY
Bellevue and Allied Hospitals, Departments of Public Charities, Correction, and Health, at the office of the Central Purchase Committee, Room 1220, Municipal Building, Manhattan, until 12.30 p. m., on

FRIDAY, SEPTEMBER 28, 1917.
FOR FURNISHING AND DELIVERING STOCK, FRUITS AND VEGETABLES.

The time for the performance of the contract is on or before Dec. 31, 1917.

The amount of security required is thirty per cent. of the contract amount awarded. No bid shall be considered unless it is accompanied by a

CORRECTION, BURDETTE G. LEWIS, Commissioner; DEPARTMENT OF HEALTH, HAVEN EMBROSE, Commissioner. s17,28
 See General Instructions to Bidders on last page, last column, of the "City Record," except for the address of the office for receiving and opening bids.

SEALED BIDS WILL BE RECEIVED BY Bellevue and Allied Hospitals, Departments of Health, Correction and Public Charities, at the office of the Central Purchase Committee, Room 1220, Municipal Building, Manhattan, until 12.30 p. m., on **FRIDAY, SEPTEMBER 21, 1917.**
FOR FURNISHING AND DELIVERING FLOUR.

The time for the performance of the contract is on or before Dec. 31, 1917.

The amount of security required is thirty per cent. of the contract amount awarded. No bid shall be considered unless it is accompanied by a deposit. Such deposit shall be in an amount not less than one and one-half per cent. of the total amount of the bid.

The bidder will state the price per unit, as called for in the schedules of quantities and prices, by which the bids will be tested. The extensions must be made and footed up, as the bids will be read from the total and awards, if made, made to the lowest bidder on each item or class as stated in the schedules.

Bids must be submitted in duplicate, each copy in a separate envelope. No bid will be accepted unless this provision is complied with.

Specifications referred to in the schedules may be had upon application at the office of the Bureau of Contract Supervision, Room 1327, Municipal Building, Manhattan.

Blank forms and further information may be obtained at the office of the Central Purchase Committee, twelfth floor, Municipal Building.

DEPARTMENT OF HEALTH, HAVEN EMBROSE, M. D., Commissioner.

DEPARTMENT OF CORRECTION, BURDETTE G. LEWIS, Commissioner.

DEPARTMENT OF PUBLIC CHARITIES, JOHN A. KINGSBURY, Commissioner.

BELLEVUE AND ALLIED HOSPITALS, JOHN W. BRANNAN, M. D., President. s10,21

See General Instructions to Bidders on last page, last column, of the "City Record," except for the address of the office for receiving and opening bids.

COLLEGE OF THE CITY OF NEW YORK.

Proposals.

SEALED BIDS WILL BE RECEIVED BY A member of the Board of Trustees of the Curator of the College of the City of New York, at Room No. 114, Main Building, 139th st. and Convent ave., Manhattan, until 11 a. m., on **WEDNESDAY, SEPTEMBER 26, 1917.**

FOR ALL LABOR AND MATERIALS NECESSARY AND REQUIRED FOR REPAIRING AND WATERPROOFING THE STADIUM OF THE COLLEGE OF THE CITY OF NEW YORK, 136TH AND 138TH STS. AND AMSTERDAM AVE.

The bidder shall state one aggregate price for the whole work described and specified, as the contract is entire and for a complete job.

The time allowed for doing and completing the work is forty (40) consecutive working days.

Each bid must be accompanied by a deposit of a certified check or cash in the sum of \$175 as security for execution of contract.

The bond required for the faithful performance of the contract is Three Thousand Five Hundred Dollars (\$3,500).

Blank forms and further information may be obtained at the office of the Curator, Room No. 114, Main Building, 139th st. and Convent ave.

GEORGE McANENY, Chairman, Board of Trustees; JAMES W. HYDE, Secretary, Board of Trustees; BERNARD M. BARUCH, FREDERICK P. BELLAMY, LEE KOHNS, CHARLES E. LYDECKER, WILLIAM F. McCOMBS, MOSES J. STROCK, CHARLES H. TUTTLE, WILLIAM G. WILCOX, Board of Trustees.

R. V. DAVIS, Curator. s15,26

Dated, Sept. 15, 1917.

See General Instructions to Bidders on last page, last column, of the "City Record."

BOROUGH OF BROOKLYN.

Proposals.

SEALED BIDS WILL BE RECEIVED BY THE President of the Borough of Brooklyn, at Room No. 2, Borough Hall, Brooklyn, until 11 a. m., on **THURSDAY, SEPTEMBER 20, 1917.**

NO. 1. FOR DREDGING NEWTOWN CREEK CANAL AT AND IN THE CANAL AND BASIN INCLUDED WITHIN THE BOUNDARIES OF JOHNSON AVE., MONTROSE AVE., MORGAN AVE. AND VARICK AVE.

The Engineer's preliminary estimate of the quantities is 4,000 cubic yards, scow measurement.

The time allowed for the completion of the work and full performance of the contract will be forty (40) calendar days.

The amount of security required will be Fifteen Hundred Dollars (\$1,500).

The bidder will state the price of each item or article contained in the specifications or schedule herein contained or hereto annexed per cubic yard (scow measurement), or other unit of measure by which the bids will be tested.

Bids will be compared and the contract awarded at a lump or aggregate sum of the contract.

Blank forms and further information may be obtained at the office of the Bureau of Sewers, 215 Montague st., Brooklyn.

L. H. POUNDS, President. s8,20

See General Instructions to Bidders on last page, last column, of the "City Record."

SEALED BIDS WILL BE RECEIVED BY the President of the Borough of Brooklyn, at Room No. 2, Borough Hall, Brooklyn, until 11 a. m., on **FRIDAY, SEPTEMBER 21, 1917.**

FOR COMPLETING THE WORK, INCLUDING ALL LABOR, MATERIALS AND INCIDENTALS, OF THE CONTRACT OF WILLIAM H. EGAN WITH THE CITY OF NEW YORK (ON WHICH SOME WORK HAS BEEN DONE, AND WHICH, IN ACCORDANCE WITH THE PROVISIONS OF SECTION "K" OF THE CONTRACT, WAS DECLARED ABANDONED ON AUG. 7, 1917), FOR FURNISHING ALL THE LABOR AND MATERIALS AND CONSTRUCTING COMPLETE SUPERSTRUCTURES OF THE SEWAGE PUMPING STATION, SECTION 2, OF SANITARY OUTLET SEWERS, STORM OUTLET SEWERS AND THE FORCE MAIN IN AVENUE V, BETWEEN THE WESTERLY LINE OF W. 11TH ST. AND THE EASTERLY LINE OF W. 10TH ST., TOGETHER WITH ALL SANITARY OUTLET SEWERS, STORM OUTLET SEWERS AND THE FORCE MAIN, AND ALL ADJUNCTS AND APPURTENANCES WITHIN THE

PARCEL OF LAND BETWEEN W. 10TH ST. AND W. 11TH ST., AND BETWEEN AVENUE V AND A LINE PARALLEL THEREWITH AND 200 FEET SOUTHERLY THEREFROM.

The work to be performed and materials to be supplied are as follows:

Furnishing and providing all the labor, materials and incidentals, in accordance with each and every provision of the contract and specifications of the aforesaid contract of William H. Egan with The City of New York, and in accordance with the amendments as provided in the form of contract for the completion of the work, as approved by the Corporation Counsel, and furnishing and providing all materials and labor and all scaffolding, tools, derricks, tackle, implements and appliances necessary or proper for the purpose and entirely completing, in conformity with the contract, the superstructures of the Sewage Pumping Station, embracing the sewage pumping station above the foundation walls, and the completion of the interior thereof, and the superstructure surmounting the pump well, screen and grit chamber.

The time allowed for the completion of the work and the full performance of the contract will be Ninety (90) consecutive working days. The amount of security required will be Twenty Thousand Dollars (\$20,000).

The bids will be compared and the contract awarded at a lump or aggregate sum. Each bid must be accompanied by a deposit of \$1,000 in cash or certified check.

Blank forms and further information may be obtained and plans and drawings may be seen at the office of the Bureau of Sewers, 215 Montague st., Brooklyn.

L. H. POUNDS, President. s7,21

See General Instructions to Bidders on last page, last column, of the "City Record."

DEPARTMENT OF PUBLIC CHARITIES.

Proposals.

SEALED BIDS WILL BE RECEIVED BY the Department of Public Charities, at the office of the Central Purchase Committee, Room 1220, Municipal Building, Manhattan, until 12.30 p. m., on **MONDAY, SEPTEMBER 24, 1917.**

FOR FURNISHING AND DELIVERING WHITE POTATOES.

The time for the performance of the contract is on or before Dec. 31, 1917.

The amount of security required is thirty per cent. of the contract amount awarded. No bid shall be considered unless it is accompanied by a deposit. Such deposit shall be in an amount not less than one and one-half per cent. of the total amount of the bid.

The bidder will state the price per unit, as called for in the schedules of quantities and prices, by which the bids will be tested. The extensions must be made and footed up, as the bids will be read from the total and awards, if made, made to the lowest bidder on each item or class, as stated in the schedules.

Bids must be submitted in duplicate, each copy in a separate envelope. No bid will be accepted unless this provision is complied with.

Specification referred to in the schedules may be had upon application at the office of the Bureau of Contract Supervision, Room 1327, Municipal Building.

Blank forms and further information may be obtained at the office of the Central Purchase Committee, twelfth floor, Municipal Building.

DEPARTMENT OF PUBLIC CHARITIES, JOHN A. KINGSBURY, Commissioner. s13,24

See General Instructions to Bidders on last page, last column, of the "City Record."

except for the address of the office for receiving and opening bids.

SEALED BIDS WILL BE RECEIVED BY the Department of Public Charities at Room 1091, Municipal Building, Manhattan, until 10.30 a. m., on **WEDNESDAY, SEPTEMBER 19, 1917.**

FOR FURNISHING ALL LABOR AND MATERIALS REQUIRED FOR COMPLETING THE ABANDONED CONTRACT OF BENEDICTO, CLARK & NUGENT, INC. FOR ALL THE EXCAVATIONS AND THE CONSTRUCTION OF THE CONCRETE FOUNDATIONS FOR A NINE-STORY AND BASEMENT FIREPROOF ELEVATOR STOREHOUSE ON BLAKWELLS ISLAND.

The time allowed for doing and completing the entire work and the full performance of the contract is thirty (30) consecutive working days.

The surety required will be Two Thousand Dollars (\$2,000).

Certified check or cash in the sum of One Hundred Dollars (\$100) must accompany bid.

The bidder will state one aggregate price for the whole work described and specified, as the contract is entire for a complete job.

Blank forms and further information may be obtained at the office of Benjamin W. Levitan, Architect, 20 W. 31st st., Manhattan, where plans and specifications may be seen.

JOHN A. KINGSBURY, Commissioner. s3,19

Dated Sept. 8, 1917.

See General Instructions to Bidders on last page, last column, of the "City Record."

DEPARTMENT OF STREET CLEANING.

Proposals.

SEALED BIDS WILL BE RECEIVED BY the Commissioner of Street Cleaning at Room 1244, Municipal Building, Manhattan, until 12 o'clock noon, on **THURSDAY, SEPTEMBER 27, 1917.**

FOR (1) FURNISHING FORAGE; (2) FOR DELIVERING FORAGE AT THE TWENTY-SIX (26) STABLES OF THE DEPARTMENT OF STREET CLEANING, IN THE BOROUGHS OF MANHATTAN, THE BRONX AND BROOKLYN.

The time for the completion of the contract will be as follows:

Classes A and B—On or before Nov. 20, 1917.

Classes C and D—On or before Dec. 31, 1917.

Schedules marked A and B contain quantities of forage required by the Department of Street Cleaning on or before Nov. 20, 1917.

Schedules marked C and D contain quantities of forage required by the Department of Street Cleaning during the period expiring Dec. 31, 1917.

Bidders are requested to submit bids on both sets of schedules. The City reserves the right to accept bids submitted on either set of schedules and to reject those submitted on the others.

The amount of security required for the faithful performance of the contract will be thirty per cent. of the amount of the contract price.

The amount of the deposit to be made with the bid shall be not less than one and one-half per centum of the total amount of the bid.

Bids must be submitted in duplicate in separate envelopes.

The bidder will state the price on each item for which he desires to bid, and awards, if made, will be made to the lowest bidder on each item.

The City reserves the right to accept the bid for furnishing forage and to reject the bids for carting, or to accept both bids; but it does not reserve the right to accept the bid for carting alone, or to award the contract for carting alone.

The bidder shall state separately in his bid as follows:

(1) Under the heading "Forage, Unit Price," the sale price or prices per 100 lbs. for furnishing each kind of forage in suitable bags or bales, at the "Contractor's Delivery Point" as elsewhere designated in the sheets.

(2) Under the heading "Carting, Unit Price," the bidder shall state the price or prices per 100 lbs. for delivering each kind of forage from the "Contractor's Delivery Points," as indicated in the bid sheets, to the "Department Receiving Points."

(3) On the sheet headed "Schedule of Contractor's Delivery Points," the location of the place or places from which he will deliver forage to vehicles furnished by the Department. The points shall be designated in the column provided for the purpose on the "Schedule of Quantity and Prices," by means of "letters" corresponding with those which appear opposite the described locations as shown on the "Schedule of Contractor's Delivery Points" from which it is intended that the item of forage is to be delivered.

Bidders desiring to furnish either or all of the various items of forage required for the entire Boroughs of Manhattan, The Bronx and Brooklyn, but not to deliver the same, may submit their bids on the sheets entitled "Schedule of Quantities and Prices, Class B," and "Schedule of Quantities and Prices, Class D."

The bids may be submitted on these forms for furnishing the various items of forage in the quantities required for each of said Boroughs.

The attention of bidders is directed to the contents of the "Special Instructions" attached to the proposal for bids.

Extensions must be made and total prices stated for furnishing each item and for carting each item (in case the bidder desires to deliver the forage) at the total price for forage and carting combined.

Deliveries will be required to be made at the time and in the manner and in such quantities as may be directed.

Blank forms and other information may be obtained at the Main Office of the Department of Street Cleaning, Room 1244, Municipal Building, Manhattan.

A deposit of one dollar (\$1) will be required for each set of bid forms, to be returned in case bids are submitted or the forms returned in good condition.

J. T. FETHERSTON, Commissioner. s15,27

Dated, Sept. 13, 1917.

See General Instructions to Bidders on last page, last column, of the "City Record."

BOARD OF ASSESSORS.

Notice to Present Claims for Damages.

PUBLIC NOTICE IS HEREBY GIVEN TO all persons claiming to have been injured by the grading of the following named streets, and the approach to the same, to present their claims in writing to the Secretary of the Board of Assessors, Room 809, Municipal Building, Manhattan, New York, on or before Friday, Sept. 28, 1917, at 10 a. m., at which place and time the said Board of Assessors will receive evidence and testimony of the nature and extent of such injury. Claimants are requested to make their claims for damages upon the blank forms prepared by the Board of Assessors, copies of which may be obtained upon application at the above office.

Borough of Manhattan.

5737—215th st., from Park Terrace West to Indian rd.

A220—22nd st., from Broadway to 4th ave. and from 5th ave. to 6th ave.

A221—Columbus ave., from 96th st. to 110th st.

A222—Clark st., from Dominick st. to Spring st.

A223—88th st., from Central Park West to Broadway.

A224—18th st., from 6th ave. to 7th ave.

A225—54th st., from 6th ave. to 7th ave.

A226—Broadway, west side, from 110th st. to 121st st. and east side, from 92nd st. to 121st st.

Borough of The Bronx.

5242—Dyre ave., from Boston rd. to the City Line.

5697—Wilkins ave., from Boston rd. to Crotona Park East.

5711—University ave., from Washington Bridge to Burnside ave.

5721—Jerome ave., from Kingsbridge rd. to Bainbridge ave.

5722—Valentine ave., from E. 194th st. to E. 196th st.

5728—E. 203rd st., from Webster ave. to the New York and Harlem Railroad.

5729—W. 180th st., from Loring pl. to University ave.

5731—Rosendale ave., from Walker ave. to Tremont ave.

5732—Benedict ave., from Storrow st. to Pugsley ave.

5733—Kingsbridge Terrace, from Kingsbridge rd. to 115 feet south of W. 229th st.

5735—W. 174th st., between Davidson ave. and Jerome ave.

A237—Crotona Park South from Fulton ave. to Prospect ave.

A238—Southern Boulevard from a point 270 feet north of E. 147th st. to a point about 15 feet north of Leggett ave., and from a point about 130 feet south of Longwood ave. to Barretto st.

Borough of Queens.

5685—Beach 130th st. (Montauk ave.), from Bayside drive to Newpark ave., 5th Ward.

5686—87th rd., from 80th st. to 85th st. and 90th rd., from 80th st. to 84th st., 4th Ward.

5695—Hart st., from Onderdonk ave. to Woodward ave., 2nd Ward.

5696—Hancock st., from Wyckoff ave. to Cypress ave.; Decatur st., from Brooklyn Borough Line to Wyckoff ave.; and Cornelia st., from Wyckoff ave. to the Borough Line, 2nd Ward.

5698—Grove st., from Grandview ave. to Forest ave., 2nd Ward.

5708—Queens Boulevard, from Hill st. to Harold ave., 1st Ward.

5710—Maspeh ave., from Newtown Creek to a point east of Sophie st. and Rust st., from Maspeh ave. to Clark ave., 2nd Ward.

5712—40th st. (Clinton st.), from Coe pl. (Forest st.) to property line about 303 feet southerly, 2nd Ward.

5727—96th (Brandon) ave., from 109th st. (Napier ave.) to 110th st. (Bedford ave.), 4th Ward.

A240—10th st., from 7th ave. to Avenue C; College ave., from Avenue C to North Boulevard; and North Boulevard from College ave. to 13th st., 3rd Ward.

Borough of Richmond.

5740—Ridgewood pl., from Forest ave. to Castleton ave.

Borough of Brooklyn.

5686—63rd st., from 15th ave. to 18th ave.

5687—Douglass st., from Blake ave. to Dumont ave.

5688—Tapscott st., from East New York ave. to Sutter ave.

5705—Chester st., Nos. 202-204; Clay st., No. 81; Diamond st., No. 101; Franklin st., Nos. 43 and 238-40 and southeast corner Freeman st.; Freeman st., No. 145; Fulton st., Nos. 2139 and 2141 and northwest corner Sackman st.; Greenpoint ave., No. 179; Java st., No. 191; Kent ave., Nos. 90 and 305-05 and southeast corner North 9th st.; Manhattan ave., No. 406; Meeker ave., Nos. 2-8; Milton st., northwest corner Manhattan ave.; Meserole ave., northeast corner Frank-

lin st.; Metropolitan ave., Nos. 432 and 466 and southeast corner Marcy ave.; Newell st., Nos. 45-49; St. Marks ave., No. 1615; Somers st., Nos. 70, 70½, 72, 72½ and 74; South 1st st., No. 325, and northeast corner Rodney st.; South 2nd st., Nos. 275-277; Sutter ave., Nos. 326-332, and southeast and southwest corners Watkins st.; Wythe ave., Nos. 350-352 and southwest corner South 2nd st.; 14th ave., No. 4301 and south corner of 43rd st.; 51st st., No. 349; 53rd st., No. 539; and 55th st., No. 565.

5706—E. 10th st., from Avenue O to Avenue Q.

5707—79th st., from 21st ave. to 22nd ave.

5709—Union pl., from Railroad ave. to Grant ave.

5714—76th st., from New Utrecht ave. to 17th ave.

5715—13th ave., from 58th st. to 59th st.

5716—Ovington ave., from 11th ave. to a line about 280 feet westerly, and 7th ave., from 40th st. to 41st st.

5717—Washington ave., from Malbone st. to Lincoln rd.; Franklin ave., from Malbone st. to Washington ave.; and Liberty ave., from Milltord st. to Logan st.

5718—Avenue J, from Gravesend ave. to 22nd ave.

5724—Hemlock st., from Liberty ave. to Glenmore ave.

5726—6th ave., from 62nd st. to 63rd st.

5730—13th ave., from New Utrecht ave. to 57th st., and New Utrecht rd. from 47th st. to 17th ave.

5734—Herzl st., from Blake ave. to Dumont ave.

5736—E. 40th st., from Avenue I to the new street located about 665 feet northerly.

5738—Riverdale ave., from Snediker ave. to Hinsdale st.

5739—Junius st., from Sutter ave. to Belmont ave.

A217—4th ave., from 99th st. to 101st st.

A218—Taylor st., from Kent ave. to Wythe ave.

A219—68th st., from 115 feet east of 16th ave. to 148 feet east of 17th ave.

A227—3rd ave., from 26th st. to 38th st.

A228—Greene ave., from Stuyvesant ave. to Reid ave.

A229—River st., from Metropolitan ave. to Grand st.

A230—27th st., from 3d ave. to 4th ave.

A231—Main st., from Plymouth st. to Front st.

A232—Neptune ave., from W. 15th st. to Warehouse ave.

A233—Fulton st., from Crescent st. to the Borough Line.

A234—Summit st., from Commercial Wharf to Van Brunt st.; Bowne st., from Imlay st. to Van Brunt st.; Commerce st., from Imlay st. to Richards st.; and Verona st., from Imlay st. to Van Brunt st.

A235—Throop ave., from Myrtle ave. to Vernon ave.

A236—Degraw st., from 3rd ave. to 4th ave.

A239—Chauncey

to 6848, 6850, 6852, 6854, 6857, 6860, 7075 and 7092.

5645. Paving Sackman st., between Lott ave. and New Lots ave. Affecting Blocks 3856 and 3857.

5646. Regulating, grading, curbing, flagging, paving, etc., Commerce st., between Columbia st. and Richards st. Affecting Blocks 512 and 519.

5650. Paving 25th ave., from Stillwell ave. to 86th st., and 84th st., from 25th ave. to Stillwell ave. Affecting Blocks 6854, 6856, 6857, 6859, 6860.

5654. Paving 54th st., from 15th ave. to 16th ave. Affecting Blocks 5477 and 5484.

All persons whose interests are affected by the above named proposed assessments, and who are opposed to the same, or either of them, are requested to present their objections in writing to the Board of Assessors, Room 809, Municipal Building, Manhattan, New York, on or before Tuesday, Oct. 16, 1917, at 10 a. m., at which time and place the said objections will be heard and testimony received in reference thereto.

WILLIAM C. ORMOND, JACOB I. LESSER, ST. GEORGE B. TUCKER, Board of Assessors.

DEPARTMENT OF EDUCATION.

Proposals.

SEALED BIDS WILL BE RECEIVED BY the Superintendent of School Buildings at the office of the Department of Education, Park ave. and 59th st., Manhattan, until 11 a. m., on **WEDNESDAY, SEPTEMBER 19, 1917.**

Borough of The Bronx.
FOR ADDITIONS AND ALTERATIONS TO THE ELECTRIC EQUIPMENT (DUPLICATE SCHOOL PLAN), AT PUBLIC SCHOOL 13, WILLET AVENUE, AND 216TH ST., PUBLIC SCHOOL 20, FOX, SIMPSON AND 167TH STS., AND PUBLIC SCHOOL 25, UNION AND TINTON AVES. AND 149TH ST., BOROUGH OF THE BRONX.

The time allowed to complete the whole work in Public School 13 will be eighty (80) consecutive working days, and Public School 20 and Public School 25 will be one hundred (100) consecutive working days, as provided in the contract.

The amount of security required is as follows: P. S. 13, \$500; P. S. 20, \$1,000; P. S. 25, \$1,500.

The deposit accompanying bid on each school shall be five per cent. of the amount of security.

A separate bid must be submitted for each school and separate awards will be made thereon. Blank forms, plans and specifications may be obtained or seen at the office of the Superintendent, at Estimating Room, 9th floor, Hall of the Board of Education, Park ave. and 59th st., Manhattan.

C. B. J. SNYDER, Superintendent of School Buildings.

Dated, Sept. 7, 1917. s19
See General Instructions to Bidders on last page, last column, of the "City Record."

FIRE DEPARTMENT.

Proposals.

SEALED BIDS WILL BE RECEIVED BY the Fire Commissioner at his office, 11th floor, Municipal Building, Manhattan, until 10.30 a. m., on

FRIDAY, SEPTEMBER 23, 1917.
FOR FURNISHING AND DELIVERING FIVE (5) MOTOR-DRIVEN CITY-SERVICE HOOK AND LADDER TRUCKS.

The time allowed for the performance of the contract is one hundred and eighty (180) consecutive calendar days.

The amount of security required for the performance of the contract is fifty per cent. (50%) of the amount of the bid.

No bid will be considered unless it is accompanied by a deposit, which shall be in the form of money or a certified check upon one of the State or National banks or Trust Companies of the City of New York, drawn to the order of the Comptroller, or corporate stock or other certificates of indebtedness of any nature issued by the City of New York and approved by the Comptroller as of equal value with the security required. Such deposit shall be in an amount not less than two and one-half per cent. (2½%) of the total amount of the bid.

The bidder will state the price of each truck. The extension must be made, as the bids will be read from the total and award, if made, will be to the lowest bidder for the entire contract. Bids must be submitted in duplicate.

Blank forms and further information may be obtained at the office of the Fire Department, 11th floor, Municipal Building, Manhattan.

CLARENCE H. FAY, Deputy and Acting Fire Commissioner.

See General Instructions to Bidders on last page, last column, of the "City Record."

SEALED BIDS WILL BE RECEIVED BY the Fire Commissioner at his office, 11th floor, Municipal Building, Manhattan, until 10.30 a. m., on

FRIDAY, SEPTEMBER 21, 1917.
FOR FURNISHING AND DELIVERING MISCELLANEOUS UNDERGROUND LEAD-COVERED CABLES, IN THE BOROUGH OF MANHATTAN, CITY OF NEW YORK.

The time allowed for doing and completing the entire work will be as follows: Items 14 to 17, inclusive, 90 consecutive working days.

The amount of security required for the performance of the contract is 30 per cent. of amount of contract awarded.

No bid will be considered unless it is accompanied by a deposit, which shall be in the form of money or a certified check upon one of the State or National banks or trust companies in the City of New York, or a check of such bank or trust company signed by a duly authorized officer thereof, drawn to the order of the Comptroller, or corporate stock or other certificates of indebtedness of any nature issued by the City of New York and approved by the Comptroller as of equal value with the security required. Such deposit shall be in the amount of not less than 1½ per cent. of amount of bid made.

Awards, if made, will be to the lowest bidder on each item.

Blank forms and further information may be obtained at the office of the Fire Department, 11th floor, Municipal Building, Manhattan.

Bids must be submitted in duplicate. A deposit of Five Dollars (\$5) in cash will be required from all intending bidders for each set of specifications received. The deposit will be returned in each case on surrender of the specifications or filing of bid.

ROBERT ADAMSON, Fire Commissioner.

See General Instructions to Bidders on last page, last column, of the "City Record."

SEALED BIDS WILL BE RECEIVED BY the Fire Commissioner at his office, 11th floor, Municipal Building, Manhattan, until 10.30 a. m., on

FRIDAY, SEPTEMBER 21, 1917.
FOR FURNISHING ALL THE LABOR AND MATERIALS NECESSARY AND REQUIRED FOR REPAIRS AND ALTERATIONS TO THE STEAM HEATING AND PLUMBING WORK AT THE QUARTERS OF ENGINE COMPANIES NOS. 2, 4, 13, 23, 30, 31, 33, 34, 42,

43, 44, 50, 58, 62, 71, 73, 76, 79, 80, 91, 93, 151, 153, 155, 157, 221, 224, 242, 245, 248, 250, 252, 264, 265, 268, 278, 279, 280, 281, 287-2ND SECTION, AND 289; HOOK AND LADDER COMPANIES NOS. 3, 4, 20, 21, 24, 26, 28, 35, 39, 40, 42, 76, 78, 104, 111, 132, 134, 147, AND BROOKLYN HEADQUARTERS BUILDING.

The time allowed for the completion of the work and the full performance of the contract is forty (40) consecutive working days for each item.

The amount of security required for the performance of the contract is fifty per cent. (50%) of the total amount of the contract awarded.

No bid will be considered unless it is accompanied by a deposit, which shall be in the form of money or a certified check upon one of the State or National banks or trust companies in the City of New York, or a check of such bank or trust company signed by a duly authorized officer thereof, drawn to the order of the Comptroller, or corporate stock or other certificates of indebtedness of any nature issued by the City of New York and approved by the Comptroller as of equal value with the security required. Such deposit shall be in an amount not less than two and one-half per cent. (2½%) of the total amount of the bid.

Bids will be compared and awards, if made, will be to the lowest bidder on each item. Contracts will be prepared where the items awarded to any bidder amount to Five Hundred Dollars (\$500) or more. Open market orders will be issued where the items awarded to any bidder amount to less than Five Hundred Dollars (\$500).

Blank forms and further information may be obtained at the office of the Fire Department, 11th floor, Municipal Building, Manhattan.

ROBERT ADAMSON, Fire Commissioner.

See General Instructions to Bidders on last page, last column, of the "City Record."

SEALED BIDS WILL BE RECEIVED BY the Fire Commissioner at his office, 11th floor, Municipal Building, Manhattan, until 10.30 a. m., on

FRIDAY, SEPTEMBER 21, 1917.
FOR FURNISHING ALL THE LABOR AND MATERIALS NECESSARY AND REQUIRED FOR REPAIRING AND PAINTING THE FOLLOWING-NAMED FIREBOATS: "THE NEW YORKER," "THOMAS WILLET," "JAMES DUANE," "WILLIAM L. STRONG," "ZOPHAR MILLS," "GEORGE B. McCLURE," "CORNELIUS W. LAWRENCE," "ABRAM S. HEWITT," "WILLIAM J. GAY-NOR," "SETH LOWE" AND "VELOX."

The time allowed for the completion of the work and the full performance of the contract is five consecutive working days for each item.

The amount of security required for the performance of the contract is fifty per cent. (50%) of the total amount of the contract awarded.

No bid will be considered unless it is accompanied by a deposit, which shall be in the form of money or a certified check upon one of the State or National banks or trust companies in the City of New York, or a check of such bank or trust company signed by a duly authorized officer thereof, drawn to the order of the Comptroller, or corporate stock or other certificates of indebtedness of any nature issued by the City of New York and approved by the Comptroller as of equal value with the security required. Such deposit shall be in an amount not less than two and one-half per cent. (2½%) of the total amount of the bid.

Bids will be compared and awards, if made, will be to the lowest bidder on each item. Contracts will be prepared where the items awarded to any bidder amount to Five Hundred Dollars (\$500) or more. Open market orders will be issued where the items awarded to any bidder amount to less than Five Hundred Dollars (\$500).

Blank forms and further information may be obtained at the office of the Fire Department, 11th floor, Municipal Building, Manhattan.

ROBERT ADAMSON, Fire Commissioner.

See General Instructions to Bidders on last page, last column, of the "City Record."

BELLEVUE AND ALLIED HOSPITALS.

Proposals.

SEALED BIDS WILL BE RECEIVED IN the office of the General Medical Superintendent, Bellevue Hospital (entrance No. 415 E. 26th st.), in The City of New York, until 12 noon, on

TUESDAY, SEPTEMBER 25, 1917.
FOR PROVIDING ALL LABOR AND MATERIALS NECESSARY OR REQUIRED FOR THE EXCAVATION, REMOVALS, ALTERATIONS AND REPLACEMENT OF THE NORTH WALL OF TUNNEL AT FRONT OF LAUNDRY BUILDING AND POWER HOUSE, LOCATED ON THE SOUTH SIDE OF E. 29TH ST., ON THE GROUNDS OF NEW BELLEVUE HOSPITAL, SITUATED FIRST AVE. TO EAST RIVER AND 26TH TO 29TH STS., BOROUGH OF MANHATTAN, CITY OF NEW YORK.

The time allowed for doing and completing the above work is sixty (60) consecutive calendar days.

The security required for the faithful performance of the contract is Twenty-five Hundred Dollars (\$2,500).

(Bonds not required with bids.) As a condition precedent to the reception and consideration of a bid a deposit of one hundred and twenty-five dollars (\$125) must be made with the department in accordance with section 420 of the Greater New York Charter, as explained in General Instructions, last page of the City Record.

Bids must be submitted upon blank forms prepared by the department.

No bid after it shall have been deposited with the department will be allowed to be withdrawn for any reason whatever.

The bids will be compared and the contract awarded as soon thereafter as practicable, according to law.

Blank forms and further information may be obtained at the office of the Chief Clerk and Auditor, entrance 400 E. 29th st., Manhattan.

BOARD OF TRUSTEES, BELLEVUE AND ALLIED HOSPITALS, by JOHN W. BRANNAN, M. D., President.

See General Instructions to Bidders on last page, last column, of the "City Record."

DEPARTMENT OF DOCKS AND FERRIES.

Proposals.

SEALED BIDS WILL BE RECEIVED BY the Commissioner of Docks at his office, Pier "A," foot of Battery pl., North River, Manhattan, until 12 noon, on

FRIDAY, SEPTEMBER 21, 1917.
CONTRACT NO. 1570.
FOR FURNISHING AND DELIVERING FOUR PROPELLER WHEELS.

The time for the completion of the work and the full performance of the contract is on or before the expiration of 90 consecutive calendar days.

The amount of the security for the performance of the contract shall be thirty (30) per cent. of the total amount for which the contract is awarded.

The security deposit to accompany bid shall be in an amount not less than one and one-half (1½) per cent. of the total amount of the bid.

The bidder shall state the price per unit of measure at which he is prepared to furnish and deliver all of the wheels called for, and shall extend the total as required on the schedule. In case of discrepancy between the unit and the total price, the unit price will be considered as the bid.

Award, if made, will be made to the bidder whose unit price is the lowest and whose bid is regular in all respects.

Delivery will be required to be made at the time and in the manner directed.

Blank forms and further information may be seen at the office of the said Department.

R. A. C. SMITH, Commissioner of Docks.

Dated, Sept. 8, 1917. s11.21
See General Instructions to Bidders on last page, last column, of the "City Record."

ance of the contract shall be thirty (30) per cent. of the total amount for which the contract is awarded.

The security deposit to accompany bid shall be in an amount not less than one and one-half (1½) per cent. of the total amount of the bid.

The bidder shall state the price per unit of measure at which he is prepared to furnish and deliver all of the wheels called for, and shall extend the total as required on the schedule. In case of discrepancy between the unit and the total price, the unit price will be considered as the bid.

Award, if made, will be made to the bidder whose unit price is the lowest and whose bid is regular in all respects.

Delivery will be required to be made at the time and in the manner directed.

Blank forms and further information may be seen at the office of the said Department.

R. A. C. SMITH, Commissioner of Docks.

Dated, Sept. 8, 1917. s11.21
See General Instructions to Bidders on last page, last column, of the "City Record."

MUNICIPAL CIVIL SERVICE COMMISSION.

Amendments to Classification.

AT A MEETING OF THE MUNICIPAL Civil Service Commission of The City of New York held August 1, 1917, it was

Resolved, That the Municipal Civil Service Classification be and the same is hereby amended by including in the exempt class the following: "The Retirement Board—Secretary."

HENRY MOSKOWITZ, President.

Attest: ROBT. W. BELCHER, Secretary.

New York, Aug. 10, 1917.

I hereby approve the foregoing amendment.

ROBERT L. MORAN, Acting Mayor.

OFFICE OF STATE CIVIL SERVICE COMMISSION, ALBANY, Sept. 6, 1917.

The foregoing resolution amending the civil service rules for the city of New York, having been duly examined, is hereby approved by the State Civil Service Commission.

Attest: JOHN C. BIRDSEYE, Secretary. s18

AT A MEETING OF THE MUNICIPAL Civil Service Commission of The City of New York held August 8, 1917, it was

Resolved, That the classification of positions in the Non-Competitive Class, Part I., for the Department of Health, be and the same is hereby amended by including therein, under the heading "Hospitals for Contagious Diseases in New York City," the following:

"Distention, \$900 per annum (with maintenance)."

HENRY MOSKOWITZ, President.

Attest: J. F. SKELLY, Assistant Secretary.

New York, Aug. 13, 1917.

I hereby approve the foregoing amendment.

JOHN PURROY MITCHEL, Mayor.

OFFICE OF STATE CIVIL SERVICE COMMISSION, ALBANY, Sept. 6, 1917.

The foregoing resolution amending the civil service rules for the city of New York, having been duly examined, is hereby approved by the State Civil Service Commission.

Attest: JOHN C. BIRDSEYE, Secretary. s18

AT A MEETING OF THE MUNICIPAL Civil Service Commission of The City of New York held August 8, 1917, it was

Resolved, That the Municipal Civil Service Classification be and the same is hereby amended by including in the Non-Competitive Class, Part I., the following:

"POSITIONS IN THE RETIREMENT BOARD, AT COMPENSATIONS NOT EXCEEDING THE AMOUNTS SET FORTH BELOW:

"Without Maintenance—3 Physicians, \$600 per annum."

Attest: J. F. SKELLY, Assistant Secretary.

HENRY MOSKOWITZ, President.

New York, Aug. 13, 1917.

I hereby approve the foregoing amendment.

JOHN PURROY MITCHEL, Mayor.

OFFICE OF STATE CIVIL SERVICE COMMISSION, ALBANY, Sept. 6, 1917.

The foregoing resolution amending the civil service rules for the city of New York, having been duly examined, is hereby approved by the State Civil Service Commission.

Attest: JOHN C. BIRDSEYE, Secretary. s18

NOTICES OF EXAMINATIONS.

PUBLIC NOTICE IS HEREBY GIVEN THAT applications will be received by the Municipal Civil Service Commission, Municipal Building, Manhattan, New York City, from

TUESDAY, SEPTEMBER 18, 1917, TO TUESDAY, OCTOBER 2, 1917.

for the position of **INSTRUCTOR OF INDUSTRY (PLUMBING).**

No applications delivered at the office of the Commission, by mail or otherwise, after 4 p. m., **TUESDAY, OCTOBER 2, 1917,** will be accepted. Application blanks will be mailed upon request, provided a self-addressed stamped envelope or sufficient postage is enclosed to cover the mailing. The Commission will not guarantee the delivery of the same. Postage on applications forwarded by mail must be fully prepaid.

Applicants must be citizens of the United States and residents of the State of New York. The subjects and weights of the examination are: Experience, 4; 70 per cent. required. Duties, 3; 70 per cent. required. Oral and Practical Test, 3; 70 per cent. required. A qualifying physical examination will be given.

Applications for this examination must be filed on a special blank, Form D.

Duties—Instructors of Industry are required to instruct and direct inmates and laborers and perform work personally. They will be held responsible for the custody and discipline of the inmates assigned to them.

Requirements—Candidates must have had three years' experience as a foreman, journeyman or instructor in plumbing. They must also have had general experience in building or other construction of sufficient scope to enable them to direct or instruct in trades allied to plumbing. Suitable credit will be given, in lieu of experience, for training in trade or other schools.

Candidates must be at least 25 years of age on or before the closing date for the receipt of applications.

The compensation rates proposed by the Board of Estimate and Apportionment for this position are from \$900 to \$1,500 per annum. Under the terms and conditions of the budget for the year 1917, appointments will, as a rule, be made at the lowest compensation rate.

There is one vacancy in the Department of Correction at the Farm Colony, New Hampton Farms, with a salary of \$900 per annum.

The term of the eligibility of the list resulting from this examination is fixed at not less than one year nor more than four years.

s18.02 ROBERT W. BELCHER, Secretary.

MONDAY, SEPTEMBER 10, 1917, TO MONDAY, SEPTEMBER 24, 1917.

for the position of **CONSULTANT ON CITY PLANNING.**

No applications delivered at the office of the Commission, by mail or otherwise, after 4 p. m., **MONDAY, SEPTEMBER 24, 1917,** will be accepted. Application blanks will be mailed upon request, provided a self-addressed stamped envelope or sufficient postage is enclosed to cover the mailing. The Commission will not guarantee the delivery of the same. Postage on applications forwarded by mail must be fully prepaid.

The requirement that applicants must be residents of the State of New York is waived for this examination. Competitive examination to be open to all citizens of the United States. Persons who accept appointment must thereafter reside in the State of New York.

The requirement that every application shall bear the certificates of four reputable citizens whose residences or places of business are within the City of New York is waived for applicants for this examination whose previous occupation or employment has been wholly or in part outside the City of New York, and the said certificates will be accepted from persons resident or engaged in business elsewhere.

The subjects and weights of the examination are: Experience, 7; 70% required. Oral, 3; 70% required.

A qualifying physical examination will be given. Applications for this examination must be filed on a special blank, Form D, with insert.

Duties—The duties of the incumbent of this position are to investigate and report upon applications for modification of the Building Zone Resolution of the Board of Estimate and Apportionment, and to develop comprehensive plans for the improvement of street traffic conditions.

Requirements—Candidates must present evidence of at least three years of experience in charge of the planning and directing of investigations of street traffic conditions, or other similar experience tending to qualify for the performance of the duties of this position.

Candidates must be at least 25 years of age on or before the closing date for the receipt of applications.

The compensation rate proposed by the Board of Estimate and Apportionment for this position is \$4,140 per annum.

There is one vacancy in the office of the Committee on City Plan of the Board of Estimate and Apportionment.

The term of the eligibility of the list resulting from this examination is fixed at not less than one year nor more than four years.

s10.24 ROBERT W. BELCHER, Secretary.

AMENDED NOTICE.

PUBLIC NOTICE IS HEREBY GIVEN THAT applications will be received by the Municipal Civil Service Commission, Municipal Building, Manhattan, New York City, from

MONDAY, SEPTEMBER 17, 1917, TO MONDAY, OCTOBER 1, 1917.

for the position of **DIRECTOR OF CHILDREN'S HOME BUREAU.**

No applications delivered at the office of the Commission, by mail or otherwise, after 4 p. m., **MONDAY, OCTOBER 1, 1917,** will be accepted. Application blanks will be mailed upon request, provided a self-addressed stamped envelope or sufficient postage is enclosed to cover the mailing. The Commission will not guarantee the delivery of the same. Postage on applications forwarded by mail must be fully prepaid.

Applicants must be citizens of the United States and residents of the State of New York.

The subjects and weights of the examination are: Experience, 4; 70% required. Thesis, 4; 70% required. Oral, 2; 70% required.

A qualifying physical examination will be given. Applications for this examination must be filed on a special blank, Form D, with insert.

Duties—The duties of incumbents of this position are to be responsible for the direction of the entire activities of the Children's Home Bureau:

1—Boarding-Out Division, for children between the ages of two and eight, one thousand children a year; 2—Infants' Division, for infants under the age of two years, five hundred infants a year; 3—Placing-Out Division, finding free family homes by adoption for five hundred children a year; 4—Unmarried Mothers' Division, training six hundred unmarried mothers a year for positions at service; 5—Home-Finding Division, instituting methods and devising schemes for securing homes for divisions named above;

6—Clearing Bureau, wherein all children accepted as public charges will be sent for period of observation and examination.

Requirements—Candidates must present evidence of at least one year's experience in the direction of recognized placing-out or boarding-out agencies or its equivalent.

The requirement that every application shall bear the certificates of four reputable citizens whose residences or places of business are within the City of New York is waived for applicants for this examination whose previous occupation or employment has been wholly or in part outside the City of New York, and the said certificates will be accepted from persons resident or engaged in business elsewhere.

Candidates must be at least 25 years of age on or before the closing date for the receipt of applications.

The compensation rate proposed by the Board of Estimate and Apportionment for this position is \$4,000 per annum.

Queens, which proposed change is more particularly shown upon a map or plan bearing the signature of the President of the Borough and dated May 17, 1917.

Resolved, That this Board consider the proposed change at a meeting of the Board, to be held in the City Hall, Borough of Manhattan, City of New York, on Friday, September 21, 1917, at 10.0 o'clock a. m.

Resolved, That the Secretary of this Board cause these resolutions and a notice to all persons affected thereby that the proposed change will be considered at a meeting of the Board to be held at the aforesaid time and place, to be published in the City Record for ten days continuously, Sundays and legal holidays excepted, prior to the 21st day of September, 1917.

Dated, New York, September 8, 1917.
JOSEPH HAAG, Secretary, Board of Estimate and Apportionment, Municipal Building, Telephone, 4560 Worth. s8,19

NOTICE IS HEREBY GIVEN THAT THE

Board of Estimate and Apportionment of the City of New York, deeming it for the public interest so to do, proposes to change the map or plan of the City of New York so as to change the street system within the territory bounded by Ford street, Cooper avenue (Deyo street), Agnes place (Dry Harbor road), Varian street, Delia street and Myrtle avenue, Borough of Queens, and that a meeting of said Board will be held in Room 16, City Hall, Borough of Manhattan, City of New York, on Friday, September 21, 1917, at 10.30 o'clock a. m., at which such proposed change will be considered by said Board; all of which is more particularly set forth and described in the following resolutions adopted by the Board on June 22, 1917 (Cal. No. 145), notice of the adoption of which is hereby given, viz.:

Resolved, That the Board of Estimate and Apportionment of the City of New York, in pursuance of the provisions of Section 442 of the Greater New York Charter, as amended, deeming it for the public interest so to do, proposes to change the map or plan of the City of New York by changing the street system within the territory bounded by Ford street, Cooper avenue (Deyo street), Agnes place (Dry Harbor road), Varian street, Delia street and Myrtle avenue, Borough of Queens, which proposed change is more particularly shown upon a map or plan bearing the signature of the President of the Borough and dated March 16, 1917.

Resolved, That this Board consider the proposed change at a meeting of the Board, to be held in the City Hall, Borough of Manhattan, City of New York, on Friday, September 21, 1917, at 10.30 o'clock a. m.

Resolved, That the Secretary of this Board cause these resolutions and a notice to all persons affected thereby that the proposed change will be considered at a meeting of the Board to be held at the aforesaid time and place, to be published in the City Record for ten days continuously, Sundays and legal holidays excepted, prior to the 21st day of September, 1917.

Dated, New York, September 8, 1917.
JOSEPH HAAG, Secretary, Board of Estimate and Apportionment, Municipal Building, Telephone, 4560 Worth. s8,19

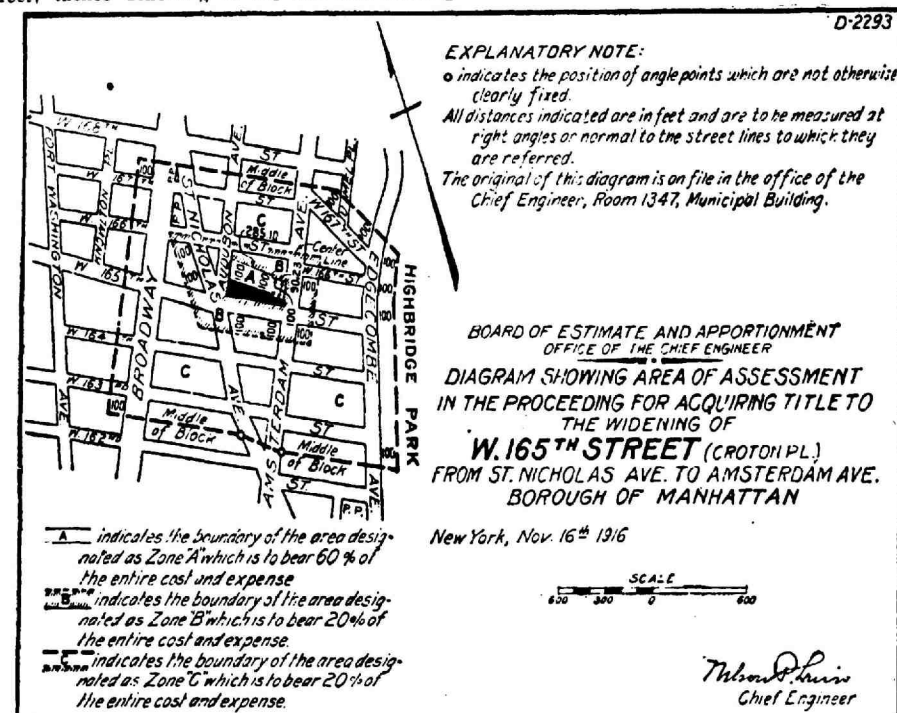
NOTICE IS HEREBY GIVEN THAT AT THE

meeting of the Board of Estimate and Apportionment held on June 29, 1917 (Cal. No. 9), the Board continued until Friday, September 21, 1917, the hearing in the matter of changing the map or plan of the City of New York by changing the lines and grades of Kingsland avenue

southwardly along the prolongation of the line of West 165th street as laid out on the said plan a distance of 1.61 feet; thence deflecting to the left and running southeasterly a distance of 89.91 feet to the point or place of beginning, Borough of Manhattan.

Resolved, That the Board of Estimate and Apportionment consider the advisability of requesting the Corporation Counsel to apply to the Supreme Court for an amendment of the proceeding herein to conform to the lines of West 165th street from Amsterdam avenue to St. Nicholas avenue, Borough of Manhattan, as the same are now shown upon the map or plan of the City of New York.

Resolved, That the Board of Estimate and Apportionment, in pursuance of the provisions of the Greater New York Charter, as amended, hereby gives notice of a proposed area of assessment for benefit in this proceeding as proposed to be amended, which area is shown on the following diagram:



Resolved, That this Board consider the proposed area of assessment at a meeting of the Board to be held in the City Hall, Borough of Manhattan, Room 16, City Hall, on Friday, September 21, 1917, at 10.30 o'clock a. m.

Resolved, That the Secretary of this Board cause these resolutions and a notice to all persons affected thereby to be published in the City Record for ten days continuously, Sundays and legal holidays excepted, prior to the 21st day of September, 1917.

Dated, New York, September 8, 1917.
JOSEPH HAAG, Secretary, Board of Estimate and Apportionment, Municipal Building, Telephone, 4560 Worth. s8,19

NOTICE IS HEREBY GIVEN THAT AT THE

meeting of the Board of Estimate and Apportionment held on June 29, 1917 (Cal. No. 36), the following resolution was adopted:

Resolved, That the Board of Estimate and Apportionment hereby fixes Friday, September 21, 1917, at 10.30 o'clock a. m., and Room 16, City Hall, Borough of Manhattan, City of New York, as the time and place for a public hearing on a proposed amendment to Use District Map, Section No. 16, so as to change from a Residence District to a Business District the area not now so included on both sides of St. Johns place within one-half the distance to the next parallel street on either side measured at right angles, between a line parallel to Classon avenue and 100 feet easterly therefrom measured at right angles, and the westerly side of the Brighton

from Van Dine street to Peartree avenue; changing the grade of Card place between Kingsland avenue and North Railroad avenue; and changing the grade of Voorhees place between Kingsland avenue and Hunt street, Borough of Queens, which proposed change is more particularly shown upon a map or plan bearing the signature of the President of the Borough and dated April 18, 1917.

The hearing will be held in Room 16, City Hall, Borough of Manhattan, City of New York, on Friday, September 21, 1917, at 10.30 o'clock a. m.

Dated, New York, September 8, 1917.
JOSEPH HAAG, Secretary, Municipal Building, Telephone, 4560 Worth. s8,19

NOTICE IS HEREBY GIVEN THAT AT THE

meeting of the Board of Estimate and Apportionment held on June 29, 1917 (Cal. No. 15), the Board continued until Friday, September 21, 1917, the hearing in the matter of acquiring title to the real property required for the opening and extending of 95th (Chichester) avenue from 109th street (Napier avenue) to 111th street (Greenwood avenue), and from 113th street (Cedar avenue) to 115th street (Hamilton avenue), Borough of Queens.

The hearing will be held in Room 16, City Hall, Borough of Manhattan, City of New York, on Friday, September 21, 1917, at 10.30 o'clock a. m.

The diagram showing the proposed area of assessment in this proceeding appeared daily in the City Record from June 16 to June 27, 1917, both dates inclusive.

Dated, New York, September 8, 1917.
JOSEPH HAAG, Secretary, Municipal Building, Telephone, 4560 Worth. s8,19

NOTICE IS HEREBY GIVEN THAT AT THE

meeting of the Board of Estimate and Apportionment held on June 29, 1917 (Cal. No. 34), the following resolution was adopted:

Resolved, That the Board of Estimate and Apportionment hereby fixes Friday, September 21, 1917, at 10.30 o'clock a. m., and Room 16, City Hall, Borough of Manhattan, City of New York, as the time and place for a public hearing on a proposed amendment to the Building Zone Resolution, adopted by said Board on July 25, 1916, by adding to Paragraph "a" of Section 18 thereof a sentence at the end of said paragraph so that the amended paragraph will read as follows:

Section 18. Area District Exceptions.
(a) The area required in a court or yard at any given level shall be open from such level to the sky unobstructed, except for the ordinary projections of skylights and parapets above the bottom of such court or yard, and except for the ordinary projections of window sills, belt courses, cornices and other ornamental features to the extent of not more than four inches. However, where a side yard or an outer court opens on a street a cornice may project not over five feet into such side yard or outer court within five feet of the street wall of the building. And provided that in an E District a one-family residence, detached on all sides and having on one side a side yard of a clear and unobstructed width of not less than five feet, may have a cornice or eave projecting not more than two feet six inches into a side yard on the opposite side.

Dated, New York, September 8, 1917.
JOSEPH HAAG, Secretary, Board of Estimate and Apportionment, Municipal Building, Telephone, 4560 Worth. s8,19

southwardly along the prolongation of the line of West 165th street as laid out on the said plan a distance of 1.61 feet; thence deflecting to the left and running southeasterly a distance of 89.91 feet to the point or place of beginning, Borough of Manhattan.

Resolved, That the Board of Estimate and Apportionment consider the advisability of requesting the Corporation Counsel to apply to the Supreme Court for an amendment of the proceeding herein to conform to the lines of West 165th street from Amsterdam avenue to St. Nicholas avenue, Borough of Manhattan, as the same are now shown upon the map or plan of the City of New York.

Resolved, That the Board of Estimate and Apportionment, in pursuance of the provisions of the Greater New York Charter, as amended, hereby gives notice of a proposed area of assessment for benefit in this proceeding as proposed to be amended, which area is shown on the following diagram:

EXPLANATORY NOTE:
• indicates the position of angle points which are not otherwise clearly fixed.
All distances indicated are in feet and are to be measured at right angles or normal to the street lines to which they are referred.
The original of this diagram is on file in the office of the Chief Engineer, Room 1347, Municipal Building.

**BOARD OF ESTIMATE AND APPOINTMENT
OFFICE OF THE CHIEF ENGINEER
DIAGRAM SHOWING AREA OF ASSESSMENT
IN THE PROCEEDING FOR ACQUIRING TITLE TO
THE WIDENING OF
W. 165TH STREET (CROTON PL.)
FROM ST. NICHOLAS AVE. TO AMSTERDAM AVE.
BOROUGH OF MANHATTAN**

New York, Nov. 16th 1916

Indicates the boundary of the area designated as Zone A which is to bear 60% of the entire cost and expense.
Indicates the boundary of the area designated as Zone B which is to bear 20% of the entire cost and expense.
Indicates the boundary of the area designated as Zone C which is to bear 20% of the entire cost and expense.

SCALE
0 100 200 300 400 500

Chief Engineer

Record for ten days continuously, Sundays and legal holidays excepted, prior to September 21, 1917.

Dated, New York, September 8, 1917.
JOSEPH HAAG, Secretary, Board of Estimate and Apportionment, Municipal Building, Telephone, 4560 Worth. s8,19

Beach Railroad (New York Consolidated Railroad), Borough of Brooklyn.

Dated, New York, September 8, 1917.
JOSEPH HAAG, Secretary, Board of Estimate and Apportionment, Municipal Building, Telephone, 4560 Worth. s8,19

NOTICE IS HEREBY GIVEN THAT AT THE

meeting of the Board of Estimate and Apportionment held on June 29, 1917 (Cal. No. 37), the following resolution was adopted:

Resolved, That the Board of Estimate and Apportionment hereby fixes Friday, September 21, 1917, at 10.30 o'clock a. m., and Room 16, City Hall, Borough of Manhattan, City of New York, as the time and place for a public hearing on a proposed amendment to Section 7 of the Building Zone Resolution, adopted by said Board on July 25, 1916, in relation to the discretion

of the Board of Appeals, by adding the following paragraph:

Section 7. (g) Permit in a Business or Residence District the erection of a garage, provided the petitioner files the consents, duly acknowledged, of the owners of 80 per cent of the frontage deemed by the Board to be immediately affected by the proposed garage. Such permit shall specify the maximum size or capacity of the garage and shall impose appropriate conditions and safeguards upon the construction and use of the garage.

Dated, New York, September 8, 1917.
JOSEPH HAAG, Secretary, Board of Estimate and Apportionment, Municipal Building, Telephone, 4560 Worth. s8,19

NOTICE IS HEREBY GIVEN THAT AT THE

meeting of the Board of Estimate and Apportionment held on June 29, 1917 (Cal. No. 39), the following resolution was adopted:

Resolved, That the Board of Estimate and Apportionment hereby fixes Friday, September 21, 1917, at 10.30 o'clock a. m., and Room 16, City Hall, Borough of Manhattan, City of New York, as the time and place for a public hearing on a proposed amendment to Use District Map, Section No. 16, so as to include in an Unrestricted District the area on the southerly side of Bush street within 100 feet thereof, between Columbia street and Otsego street; and so as to include in a Business District all the area not now so included on the northerly side of Bush street within 100 feet thereof, between Columbia street and Dwight street; and so as to include in a Business District the area on the westerly side of Dwight street within 100 feet thereof between a line parallel to Sullivan street and 100 feet easterly therefrom measured at right angles, and a line parallel to Sullivan street and 100 feet northerly therefrom measured at right angles, Borough of Brooklyn.

Dated, New York, September 8, 1917.
JOSEPH HAAG, Secretary, Board of Estimate and Apportionment, Municipal Building, Telephone, 4560 Worth. s8,19

NOTICE IS HEREBY GIVEN THAT AT THE

meeting of the Board of Estimate and Apportionment held on June 29, 1917 (Cal. No. 38), the following resolution was adopted:

Resolved, That the Board of Estimate and Apportionment hereby fixes Friday, September 21, 1917, at 10.30 o'clock a. m., and Room 16, City Hall, Borough of Manhattan, City of New York, as the time and place for a public hearing on a proposed amendment to Use District Map, Section No. 18, so as to include within an Unrestricted District the area on the west side of Freedom Avenue within 100 feet thereof, between a line parallel to 97th avenue (Beaufort avenue) and 100 feet northerly therefrom measured at right angles, and a line parallel to 97th avenue (Beaufort avenue) and 100 feet southerly therefrom measured at right angles, Borough of Queens.

Dated, New York, September 8, 1917.
JOSEPH HAAG, Secretary, Board of Estimate and Apportionment, Municipal Building, Telephone, 4560 Worth. s8,19

NOTICE IS HEREBY GIVEN THAT THE

Board of Estimate and Apportionment of the City of New York, deeming it for the public interest so to do, proposes to change the map or plan of the City of New York so as to lay out a public park in the area bounded by West 4th street, West 10th street and 7th Avenue Extension, Borough of Manhattan, and that a meeting of said Board will be held in Room 16, City Hall, Borough of Manhattan, City of New York, on Friday, September 21, 1917, at 10.30 o'clock a. m., at which such proposed change will be considered by said Board; all of which is more particularly set forth and described in the following resolutions adopted by the Board on June 29, 1917 (Cal. No. 245), notice of the adoption of which is hereby given, viz.:

Resolved, That the Board of Estimate and Apportionment of the City of New York, in pursuance of the provisions of Section 442 of the Greater New York Charter, as amended, deeming it for the public interest so to do, proposes to change the map or plan of the City of New York by laying out a public park in the area bounded by West 4th street, West 10th street and 7th Avenue Extension, Borough of Manhattan, which proposed change is more particularly shown upon a map or plan bearing the signature of the President of the Borough and dated January 12, 1917.

Resolved, That this Board consider the proposed change at a meeting of the Board, to be held in the City Hall, Borough of Manhattan, City of New York, on Friday, September 21, 1917, at 10.30 o'clock a. m.

Resolved, That the Secretary of this Board cause these resolutions and a notice to all persons affected thereby that the proposed change will be considered at a meeting of the Board to be held at the aforesaid time and place, to be published in the City Record for ten days continuously, Sundays and legal holidays excepted, prior to the 21st day of September, 1917.

Dated, New York, September 8, 1917.
JOSEPH HAAG, Secretary, Board of Estimate and Apportionment, Municipal Building, Telephone, 4560 Worth. s8,19

NOTICE IS HEREBY GIVEN THAT THE

Board of Estimate and Apportionment of the City of New York, deeming it for the public interest so to do, proposes to change the map or plan of the City of New York so as to change the grades of the street system within the territory bounded by East 178th street, Park avenue, East 179th street and Monterey avenue, Borough of The Bronx, and that a meeting of said Board will be held in Room 16, City Hall, Borough of Manhattan, City of New York, on Friday, September 21, 1917, at 10.30 o'clock a. m., at which such proposed change will be considered by said Board; all of which is more particularly set forth and described in the following resolutions adopted by the Board on June 29, 1917 (Cal. No. 246), notice of the adoption of which is hereby given, viz.:

Resolved, That the Board of Estimate and Apportionment of the City of New York, in pursuance of the provisions of Section 442 of the Greater New York Charter, as amended, deeming it for the public interest so to do, proposes to change the map or plan of the City of New York by changing the grades of the street system within the territory bounded by East 178th street, Park avenue, East 179th street and Monterey avenue, Borough of The Bronx, which proposed change is more particularly shown upon a map or plan bearing the signature of the President of the Borough and dated October 31, 1916.

Resolved, That this Board consider the proposed change at a meeting of the Board, to be held in the City Hall, Borough of Manhattan, City of New York, on Friday, September 21, 1917, at 10.30 o'clock a. m.

Resolved, That the Secretary of this Board cause these resolutions and a notice to all persons affected thereby that the proposed change will be considered at a meeting of the Board to be held at the aforesaid time and place, to be published in the City Record for ten days continuously, Sundays and legal holidays excepted, prior to the 21st day of September, 1917.

Dated, New York, September 8, 1917.
JOSEPH HAAG, Secretary, Board of Estimate and Apportionment, Municipal Building, Telephone, 4560 Worth. s8,19

NOTICE IS HEREBY GIVEN THAT THE

Board of Estimate and Apportionment of the City of New York, deeming it for the public interest so to do, proposes to change the map or plan of the City of New York so as to change the grade of the street system within the territory bounded by East 178th street, Park avenue, East 179th street and Monterey avenue, Borough of The Bronx, and that a meeting of said Board will be held in Room 16, City Hall, Borough of Manhattan, City of New York, on Friday, September 21, 1917, at 10.30 o'clock a. m., at which such proposed change will be considered by said Board; all of which is more particularly set forth and described in the following resolutions adopted by the Board on June 29, 1917 (Cal. No. 246), notice of the adoption of which is hereby given, viz.:

Resolved, That the Board of Estimate and Apportionment of the City of New York, in pursuance of the provisions of Section 442 of the Greater New York Charter, as amended, deeming it for the public interest so to do, proposes to change the map or plan of the City of New York by changing the grade of 6th street and the grade of 7th street between Stryker avenue and Polk avenue, Borough of Queens, which proposed change is more particularly shown upon a map or plan bearing the signature of the President of the Borough and dated November 21, 1916.

Resolved, That this Board consider the proposed change at a meeting of the Board, to be held in the City Hall, Borough of Manhattan, City of New York, on Friday, September 21, 1917, at 10.30 o'clock a. m.

Resolved, That the Secretary of this Board cause these resolutions and a notice to all persons affected thereby that the proposed change will be considered at a meeting of the Board to be held at the aforesaid time and place, to be published in the City Record for ten days continuously, Sundays and legal holidays excepted, prior to the 21st day of September, 1917.

Dated, New York, September 8, 1917.
JOSEPH HAAG, Secretary, Board of Estimate and Apportionment, Municipal Building, Telephone, 4560 Worth. s8,19

NOTICE IS HEREBY GIVEN THAT AT THE

meeting of the Board of Estimate and Apportionment held on June 29, 1917 (Cal. No. 250), the following resolutions were adopted:

Whereas, the Board of Estimate and Apportionment by a resolution adopted on September 15th, 1916, authorized a proceeding for acquiring title to 91st avenue (Fulton street, 8th street) from the Brooklyn Borough Line to 84th street (Digby street); and 84th street (Digby street) from 91st avenue (Fulton street, 8th street) to 90th road (Canoe place), Borough of Queens; and

Whereas, the Board of Estimate and Apportionment on June 22nd, 1917, adopted a resolution

NOTICE IS HEREBY GIVEN THAT THE

Board of Estimate and Apportionment of the City of New York, deeming it for the public interest so to do, proposes to change the map or plan of the City of New York so as to change the lines and grades of the street system within the territory bounded approximately by Martha avenue, East 240th street, the boundary line of the City of New York, Bronx River road, East 238th street, Bullard avenue, East 239th street, Bronx Boulevard, East 237th street, and its westwardly prolongation and East 236th street, Borough of The Bronx, and that a meeting of said Board will be held in Room 16, City Hall, Borough of Manhattan, City of New York, on Friday, September 21, 1917, at 10.30 o'clock a. m., at which such proposed change will be considered by said Board; all of which is more particularly set forth and described in the following resolutions adopted by the Board on June 29, 1917 (Cal. No. 247), notice of the adoption of which is hereby given, viz.:

Resolved, That the Board of Estimate and Apportionment of the City of New York, in pursuance of the provisions of Section 442 of the Greater New York Charter, as amended, deeming it for the public interest so to do, proposes to change the map or plan of the City of New York by changing the lines and grades of the street system within the territory bounded approximately by Martha avenue, East 240th street, the boundary line of the City of New York, Bronx River road, East 238th street, Bullard avenue, East 239th street, Bronx Boulevard, East 237th street and its westwardly prolongation, and East 236th street, Borough of The Bronx, which proposed change is more particularly shown upon a map or plan bearing the signature of the President of the Borough and dated June 22, 1917.

Resolved, That this Board consider the proposed change at a meeting of the Board, to be held in the City Hall, Borough of Manhattan, City of New York, on Friday, September 21, 1917, at 10.30 o'clock a. m.

Resolved, That the Secretary of this Board cause these resolutions and a notice to all persons affected thereby that the proposed change will be considered at a meeting of the Board to be held at the aforesaid time and place, to be published in the City Record for ten days continuously, Sundays and legal holidays excepted, prior to the 21st day of September, 1917.

Dated, New York, September 8, 1917.
JOSEPH HAAG, Secretary, Board of Estimate and Apportionment, Municipal Building, Telephone, 4560 Worth. s8,19

NOTICE IS HEREBY GIVEN THAT THE

Board of Estimate and Apportionment of the City of New York, deeming it for the public interest so to do, proposes to change the map or plan of the City of New York so as to change the grades of Forest avenue between Grove street and Gates avenue, and of Linden street between Grandview avenue and Prospect avenue, Borough of Queens, and that a meeting of said Board will be held in Room 16, City Hall, Borough of Manhattan, City of New York, on Friday, September 21, 1917, at 10.30 o'clock a. m., at which such proposed change will be considered by said Board; all of which is more particularly set forth and described in the following resolutions adopted by the Board on June 29, 1917 (Cal. No. 248), notice of the adoption of which is hereby given, viz.:

Resolved, That the Board of Estimate and Apportionment of the City of New York, in pursuance of the provisions of Section 442 of the Greater New York Charter, as amended, deeming it for the public interest so to do, proposes to change the map or plan of the City of New York by changing the grades of Forest avenue between Grove street and Gates avenue, and of Linden street between Grandview avenue and Prospect avenue, Borough of Queens, which proposed change is more particularly shown upon a map or plan bearing the signature of the President of the Borough and dated November 20, 1916.

Resolved, That this Board consider the proposed change at a meeting of the Board, to be held in the City Hall, Borough of Manhattan, City of New York, on Friday, September 21, 1917, at 10.30 o'clock a. m.

Resolved, That the Secretary of this Board cause these resolutions and a notice to all persons affected thereby that the proposed change will be considered at a meeting of the Board to be held at the aforesaid time and place, to be published in the City Record for ten days continuously, Sundays and legal holidays excepted, prior to the 21st day of September, 1917.

Dated, New York, September 8, 1917.
JOSEPH HAAG, Secretary, Board of Estimate and Apportionment, Municipal Building, Telephone, 4560 Worth. s8,19

NOTICE IS HEREBY GIVEN THAT THE

Board of Estimate and Apportionment of the City of New York, deeming it for the public interest so to do, proposes to change the map or plan of the City of New York so as to change the grades of Forest avenue between Grove street and Gates avenue, and of Linden street between Grandview avenue and Prospect avenue, Borough of Queens, which proposed change is more particularly shown upon a map or plan bearing the signature of the President of the Borough and dated November 20, 1916.

Resolved, That this Board consider the proposed change at a meeting of the Board, to be held in the City Hall, Borough of Manhattan, City of New York, on Friday, September 21, 1917, at 10.30 o'clock a. m.

Resolved, That the Secretary of this Board cause these resolutions and a notice to all persons affected thereby that the proposed change will be considered at a meeting of the Board to be held at the aforesaid time and place, to be published in the City Record for ten days continuously, Sundays and legal holidays excepted, prior to the 21st day of September, 1917.

Dated, New York, September 8, 1917.
JOSEPH HAAG, Secretary, Board of Estimate and Apportionment, Municipal Building, Telephone, 4560 Worth. s8,19

NOTICE IS HEREBY GIVEN THAT THE

Board of Estimate and Apportionment of the City of New York, deeming it for the public interest so to do, proposes to change the map or plan of the City of New York so as to change the grade of 6th street and the grade of 7th street between Stryker avenue and Polk avenue, Borough of Queens, which proposed change is more particularly shown upon a map or plan bearing the signature of the President of the Borough and dated November 21, 1916.

Resolved, That this Board consider the proposed change at a meeting of the Board, to be held in the City Hall, Borough of Manhattan, City of New York, on Friday, September 21, 1917, at 10.30 o'clock a. m.

Resolved, That the Secretary of this Board cause these resolutions and a notice to all persons affected thereby that the proposed change will be considered at a meeting of the Board to be held at the aforesaid time and place, to be published in the City Record for ten days continuously, Sundays and legal holidays excepted, prior to the 21st day of September, 1917.

Dated, New York, September 8, 1917.
JOSEPH HAAG, Secretary, Board of Estimate and Apportionment, Municipal Building, Telephone, 4560 Worth. s8,19

NOTICE IS HEREBY GIVEN THAT THE

Board of Estimate and Apportionment of the City of New York, deeming it for the public interest so to do, proposes to change the map or plan of the City of New York so as to change the grade of 6th street and the grade of 7th street between Stryker avenue and Polk avenue, Borough of Queens, which proposed change is more particularly shown upon a map or plan bearing the signature of the President of the Borough and dated November 21, 1916.

Resolved, That this Board consider the proposed change at a meeting of the Board, to be held in the City Hall, Borough of Manhattan, City of New York, on Friday, September 21, 1917, at 10.30 o'clock a. m.

Resolved, That the Secretary of this Board cause these resolutions and a notice to all persons affected thereby that the proposed change will be considered at a meeting of the Board to be held at the aforesaid time and place, to be published in the City Record for ten days continuously, Sundays and legal holidays excepted, prior to the 21st day of September, 1917.

Dated, New York, September 8, 1917.
JOSEPH HAAG, Secretary, Board of Estimate and Apportionment, Municipal Building, Telephone, 4560 Worth. s8,19

NOTICE IS HEREBY GIVEN THAT THE

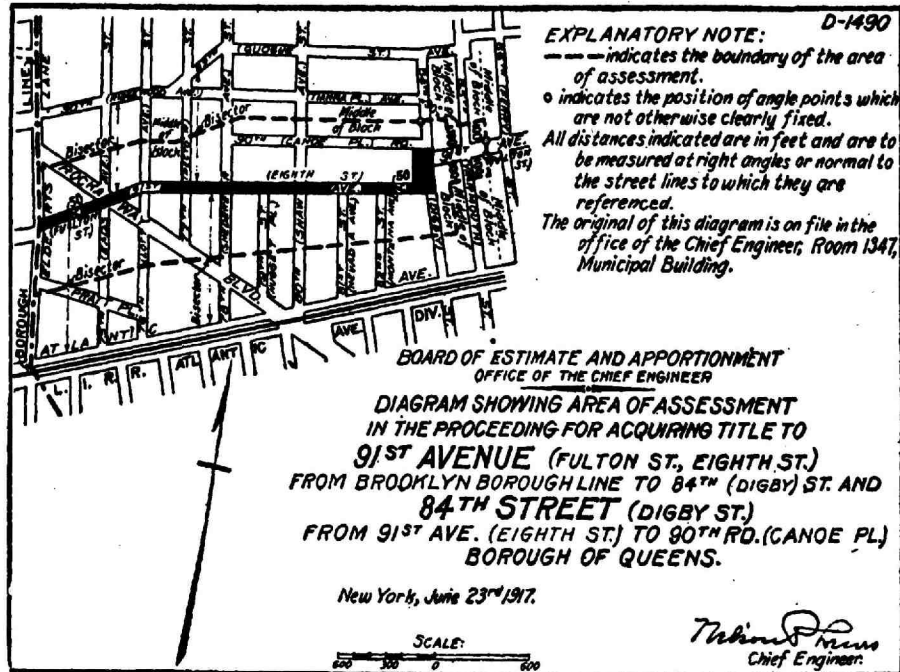
Board of Estimate and Apportionment of the City of New York, deeming it for the public interest so to do, proposes to change the map or plan of the City of New York so as to change the grade of 6th street and the grade of 7th street between Stryker avenue and Polk avenue, Borough of Queens, which proposed change is more

tion changing the map or plan of the City of New York by changing the lines and grades of the street system within the territory bounded by 76th street (Center avenue), 88th avenue (Grand street, 3rd street), 80th street (Shaw avenue), 90th road (7th street), 84th (John) street, 91st avenue (8th street), 78th street Snediker avenue, and Rockaway boulevard, Borough of Queens.

Resolved, That the Board of Estimate and Apportionment consider the advisability of requesting the Corporation Counsel to apply to the

Supreme Court for an amendment of the proceeding herein to conform to the lines of the aforesaid streets required for the improvement as the same are now shown upon the map or plan of the City of New York.

Resolved, That the Board of Estimate and Apportionment, in pursuance of the provisions of the Greater New York Charter, as amended, hereby gives notice of a proposed modified area of assessment for benefit in this proceeding as proposed to be amended, which modified area is shown on the following diagram:



Resolved, That this Board consider the proposed modified area of assessment at a meeting of the Board to be held in the City of New York, Borough of Manhattan, Room 16, City Hall, on the 21st day of September, 1917.

Resolved, That the Secretary of this Board cause these resolutions and a notice to all persons affected thereby to be published in the City

Record for ten days continuously, Sundays and legal holidays excepted, prior to September 21st, 1917.

Dated, New York, September 8, 1917.
JOSEPH HAAG, Secretary, Board of Estimate and Apportionment, Municipal Building. Telephone, 4560 Worth. s8,19

NOTICE IS HEREBY GIVEN THAT THE Board of Estimate and Apportionment of The City of New York, deeming it for the public interest so to do, proposes to change the map or plan of The City of New York so as to establish lines and grades for Martense Court from Martense street to a line about 143 feet northerly therefrom, Borough of Brooklyn, and that a meeting of said Board will be held in Room 16, City Hall, Borough of Manhattan, City of New York, on Friday, September 21, 1917, at 10:30 o'clock a. m., at which such proposed change will be considered by said Board; all of which is more particularly set forth and described in the following resolutions adopted by the Board on July 3, 1917 (Cal. No. 1), notice of the adoption of which is hereby given, viz.:

Resolved, That the Board of Estimate and Apportionment of The City of New York, in pursuance of the provisions of Section 442 of the Greater New York Charter, as amended, deeming it for the public interest so to do, proposes to change the map or plan of The City of New York by establishing lines and grades for Martense Court from Martense street to a line about 143 feet northerly therefrom, Borough of Brooklyn, which proposed change is more particularly shown on a map or plan bearing the signature of the Commissioner of Public Works of the Borough and dated March 20, 1917.

Resolved, That this Board consider the proposed change at a meeting of the Board, to be held in the City Hall, Borough of Manhattan, City of New York, on the 21st day of September, 1917, at 10:30 o'clock a. m.

Resolved, That the Secretary of this Board cause these resolutions and a notice to all persons affected thereby that the proposed change will be considered at a meeting of the Board to be held at the aforesaid time and place, to be published in the City Record and the corporation newspapers for ten days continuously, Sundays and legal holidays excepted, prior to the 21st day of September, 1917.

Dated, New York, September 8, 1917.
JOSEPH HAAG, Secretary, Municipal Building. Telephone, 4560 Worth. s8,19

NOTICE IS HEREBY GIVEN THAT AT THE meeting of the Board of Estimate and Apportionment held on July 3, 1917 (Cal. No. 3), the following resolution was adopted:

Resolved, That the Board of Estimate and Apportionment hereby fixes Friday, September 21, 1917, at 10:30 o'clock a. m., and Room 16, City Hall, Borough of Manhattan, City of New York, as the time and place for a public hearing on a proposed amendment to Use District Map Section No. 3, so as to include within a business district all the area not now so included, on both sides of East 188th street between Crenva avenue and the west side of the Grand Boulevard and Concourse, between a line parallel to East 188th street and 100 feet northerly therefrom, measured at right angles, and a line parallel to East 188th street and 100 feet southerly therefrom, measured at right angles, as shown upon a map bearing the signature of the Secretary of the Committee on the City Plan dated June 27, 1917, Borough of The Bronx.

Dated, New York, September 8, 1917.
JOSEPH HAAG, Secretary, Board of Estimate and Apportionment, Municipal Building. Telephone, 4560 Worth. s8,19

NOTICE IS HEREBY GIVEN THAT AT THE meeting of the Board of Estimate and Apportionment held on July 3, 1917 (Cal. No. 4), the following resolution was adopted:

Resolved, That the Board of Estimate and Apportionment hereby fixes Friday, September 21, 1917, at 10:30 o'clock a. m., and Room 16, City Hall, Borough of Manhattan, City of New York, as the time and place for a public hearing on a proposed amendment to Use District Map No. 9, so as to include within an unrestricted district all the area not now so included in the area bounded on the north by Lurting street, on the west by Card place, on the south by Corona avenue, and on the east by a line parallel to Junction avenue and 100 feet westerly therefrom, measured at right angles, Borough of Queens, as shown upon a map bearing the signature of the Secretary of the Committee on the City Plan and dated June 25, 1917.

Dated, New York, September 8, 1917.
JOSEPH HAAG, Secretary, Board of Estimate and Apportionment, Municipal Building. Telephone, 4560 Worth. s8,19

NOTICE IS HEREBY GIVEN THAT AT THE meeting of the Board of Estimate and Apportionment held on Thursday, July 19, 1917 (Cal. No. 4), the Board continued to Friday, September 21, 1917, the hearing on a proposed amendment to paragraph (a) of Section 24 of the Building Zone Resolution, adopted by said Board on July 25, 1916, by adding at the end thereof the following:

Provided also that the Board of Appeals may, after public notice and hearing, extend for not to exceed six months the time within which

such ground-story framework, including the second tier of beams, shall be completed in any case where, in the judgment of said Board, actual construction or fabrication was begun early enough to allow under the then existing conditions adequate time for completion as above specified, and where such construction or fabrication was diligently prosecuted and where such completion has been prevented by conditions impossible to foresee and beyond the control of the owner and builder.

The hearing will be held in Room 16, City Hall, Borough of Manhattan, on Friday, September 21, 1917.

Dated, New York, September 8, 1917.
JOSEPH HAAG, Secretary, Board of Estimate and Apportionment, Municipal Building. Telephone, 4560 Worth. s8,19

NOTICE IS HEREBY GIVEN THAT AT THE meeting of the Board of Estimate and Apportionment held on July 19, 1917 (Cal. No. 4), the Board adopted the following resolutions fixing Friday, September 21, 1917, at 10:30 o'clock a. m., and Room 16, City Hall, Borough of Manhattan, as the time and place for a public hearing on a proposed amendment of Section 24 (a) of the Building Zone Resolution, as recommended in a resolution presented to the Board by the President of the Board of Aldermen at the meeting held May 23, 1917 (Cal. No. 107):

Resolved, That the Board of Estimate and Apportionment hereby fixes Friday, September 21, 1917, and Room 16, City Hall, Borough of Manhattan, as the time and place for a Public Hearing on a proposed amendment of Section 24 (a) of the Building Zone Resolution, so as to read as follows:

Sec. 24. Completion and Restoration of Existing Buildings. (a) Nothing herein contained shall require any change in the plans, construction or designated use of a building for which a building permit has been heretofore issued, or plans for which are on file with the building superintendent or with the tenement house department at the time of the passage of this resolution, and a permit for the erection of which is issued within three months of the passage of this resolution and the construction of which, in either case, shall have been diligently prosecuted within (a) two years of the date of such permit, and the ground story of which, including the second tier of beams, shall have been completed within such two years, and which entire building shall be completed according to such plans as filed within five years from the date of the passage of this resolution. Provided, however, that any plan, other than a plan for a garage for more than five motor vehicles, filed with the building superintendent or with the tenement house department on or after July 26 or July 27, 1916, and a permit for the erection of which is issued prior to December 25, 1916, shall be deemed to have been filed at the time of the passage of this resolution.

Note—Matter in italics is new; matter in brackets is old matter to be omitted.

Dated, New York, September 8, 1917.
JOSEPH HAAG, Secretary, Board of Estimate and Apportionment, Municipal Building. Telephone, 4560 Worth. s8,19

NOTICE IS HEREBY GIVEN THAT THE Board of Estimate and Apportionment of The City of New York, deeming it for the public interest so to do, proposes to change the map or plan of The City of New York so as to close and discontinue East 19th street between Church avenue and Tennis Court (about 400 feet south of Church avenue), Borough of Brooklyn, and that a meeting of said Board will be held in Room 16, City Hall, Borough of Manhattan, City of New York, on Friday, September 21, 1917, at 10:30 o'clock a. m., at which such proposed change will be considered by said Board; all of which is more particularly set forth and described in the following resolutions adopted by the Board on June 27, 1917 (Cal. No. 53), notice of the adoption of which is hereby given, viz.:

Resolved, That the Board of Estimate and Apportionment of The City of New York, in pursuance of the provisions of Section 442 of the Greater New York Charter, as amended, deeming it for the public interest so to do, proposes to change the map or plan of The City of New York by closing and discontinuing East 19th street between Church avenue and Tennis Court (about 400 feet south of Church avenue), Borough of Brooklyn, which proposed change is more particularly shown upon a map or plan bearing the signature of the Commissioner of Public Works of the Borough, and dated April 10, 1917.

Resolved, That this Board consider the proposed change at a meeting of the Board, to be held in the City Hall, Borough of Manhattan, City of New York, on Friday, the 21st day of September, 1917, at 10:30 o'clock a. m.

Resolved, That the Secretary of this Board cause these resolutions and a notice to all persons affected thereby that the proposed change

will be considered at a meeting of the Board to be held at the aforesaid time and place, to be published in the City Record and the corporation newspapers for ten days continuously, Sundays and legal holidays excepted, prior to the 21st day of September, 1917.

Dated, New York, September 8, 1917.
JOSEPH HAAG, Secretary, Board of Estimate and Apportionment, Municipal Building. Telephone, 4560 Worth. s8,19

NOTICE IS HEREBY GIVEN THAT AT THE meeting of the Board of Estimate and Apportionment held on July 19, 1917 (Cal. No. 13), the following resolution was adopted:

Resolved, That the Board of Estimate and Apportionment hereby fixes Friday, September 21, 1917, at 10:30 o'clock a. m., and Room 16, City Hall, Borough of Manhattan as the time and place for a public hearing on a proposal to re-survey without change the following portions of the Building Zone Resolution, adopted July 25, 1916, and amended March 23, 1917, viz.: Section 7; Section 13, Paragraph (b); Section 14, Paragraph (d); Section 20; Section 21 and Section 22.

Dated, New York, September 8, 1917.
JOSEPH HAAG, Secretary, Municipal Building. Telephone, 4560 Worth. s8,19

NOTICE IS HEREBY GIVEN THAT THE Board of Estimate and Apportionment of The City of New York, deeming it for the public interest so to do, proposes to change the map or plan of The City of New York so as to lay out Harbor View Terrace to extend from 80th street to 82nd street, and to change the grade of the street system within the territory bounded by Shore road, 79th street, Narrows avenue, 78th street, Ridge Boulevard, 80th street, Colonial road and 82nd street, Borough of Brooklyn, and that a meeting of said Board will be held in Room 16, City Hall, Borough of Manhattan, City of New York, on Friday, September 21, 1917, at 10:30 o'clock a. m., at which such proposed change will be considered by said Board; all of which is more particularly set forth and described in the following resolutions adopted by the Board on July 19, 1917 (Cal. No. 173), notice of the adoption of which is hereby given, viz.:

Resolved, That the Board of Estimate and Apportionment of The City of New York, in pursuance of the provisions of Section 442 of the Greater New York Charter, as amended, deeming it for the public interest so to do, proposes to change the map or plan of The City of New York by laying out Harbor View Terrace to extend from 80th street to 82nd street, and by changing the grade of the street system within the territory bounded by Shore road, 79th street, Narrows avenue, 78th street, Ridge Boulevard, 80th street, Colonial road and 82nd street, Borough of Brooklyn, which proposed change is more particularly shown upon a map or plan bearing the signature of the Commissioner of Public Works of the Borough and dated June 28, 1917.

Resolved, That this Board consider the proposed change at a meeting of the Board, to be held in the City Hall, Borough of Manhattan, City of New York, on the 21st day of September, 1917, at 10:30 o'clock a. m.

Resolved, That the Secretary of this Board cause these resolutions and a notice to all persons affected thereby that the proposed change will be considered at a meeting of the Board to be held at the aforesaid time and place, to be published in the City Record and the corporation newspapers for ten days continuously, Sundays and legal holidays excepted, prior to the 21st day of September, 1917.

Dated, New York, September 8, 1917.
JOSEPH HAAG, Secretary, Board of Estimate and Apportionment, Municipal Building. Telephone, 4560 Worth. s8,19

NOTICE IS HEREBY GIVEN THAT THE Board of Estimate and Apportionment of The City of New York, deeming it for the public interest so to do, proposes to change the map or plan of The City of New York so as to lay out a Public Playground and Park to comprise the block bounded by Lorimer street, Johnson avenue, Leonard street, and Boerum street, Borough of Brooklyn, and that a meeting of said Board will be held in Room 16, City Hall, Borough of Manhattan, City of New York, on Friday, September 21, 1917, at 10:30 o'clock a. m., at which such proposed change will be considered by said Board; all of which is more particularly set forth and described in the following resolutions adopted by the Board on July 19, 1917 (Cal. No. 174A), notice of the adoption of which is hereby given, viz.:

Resolved, That the Board of Estimate and Apportionment of The City of New York, in pursuance of the provisions of Section 442 of the Greater New York Charter, as amended, deeming it for the public interest so to do, proposes to change the map or plan of The City of New York by laying out a Public Playground and Park to comprise the block bounded by Lorimer street, Johnson avenue, Leonard street and Boerum street, Borough of Brooklyn, which proposed change is more particularly shown upon a map or plan bearing the signature of the Commissioner of Public Works of the Borough and dated July 13, 1917.

Resolved, That this Board consider the proposed change at a meeting of the Board, to be held in the City Hall, Borough of Manhattan, City of New York, on the 21st day of September, 1917, at 10:30 o'clock a. m.

Resolved, That the Secretary of this Board cause these resolutions and a notice to all persons affected thereby that the proposed change will be considered at a meeting of the Board to be held at the aforesaid time and place, to be published in the City Record and the corporation newspapers for ten days continuously, Sundays and legal holidays excepted, prior to the 21st day of September, 1917.

Dated, New York, September 8, 1917.
JOSEPH HAAG, Secretary, Board of Estimate and Apportionment, Municipal Building. Telephone, 4560 Worth. s8,19

NOTICE IS HEREBY GIVEN THAT AT THE meeting of the Board of Estimate and Apportionment held on July 19, 1917 (Cal. No. 174 B), the following resolutions were adopted:

Whereas, The Board of Estimate and Apportionment of The City of New York is considering the advisability of instituting proceedings to acquire title to the real property required for the opening and extending of the public playground and park in the block bounded by Lorimer street, Johnson avenue, Leonard street and Boerum street, as shown on a map or plan bearing the signature of the Commissioner of Public Works of the Borough of Brooklyn, dated July 13, 1917, in the Borough of Brooklyn, City of New York; and

Whereas, The Board of Estimate and Apportionment is authorized and required at the time of the adoption of the resolution directing the institution of proceedings to acquire title to the real property required for the foregoing improvement to fix and determine upon an area or areas of assessment for benefit for said proceedings;

Resolved, That the Board of Estimate and Apportionment, in pursuance of the provisions of the Greater New York Charter, as amended, hereby gives notice that the proposed areas of assessment for benefit and apportionment of cost in these proceedings is as follows:

I. Area designated as "Zone A" to bear 1.1 per cent. of the entire cost and expense.

Bounded on the north by a line midway between Johnson avenue and Montrose avenue; on the east by a line always distant 100 feet easterly from and parallel with the easterly line of Leonard street; on the south by a line midway between Boerum street and McKibbin street; and on the west by a line distant 100 feet westerly from and parallel with the westerly line of Lorimer street.

II. Area designated as "Zone B" to bear 10.2 per cent. of the entire cost and expense. Beginning at a point on a line midway between Stagg street and Scholes street, distant 100 feet westerly from the westerly line of Lorimer street, and running thence easterly along the said line midway between Stagg street and Scholes street to a point distant 100 feet easterly from the easterly line of Lorimer street; thence southwardly and parallel with the easterly line of Lorimer street to the intersection with a line midway between Scholes street and Meserole street; thence easterly along the said line midway between Scholes street and Meserole street to a point distant 100 feet westerly from the westerly line of Leonard street; thence northwardly and parallel with Leonard street to the intersection with a line midway between Stagg street and Scholes street; thence easterly along the said line midway between Stagg street and Scholes street to a point distant 100 feet easterly from the easterly line of Leonard street; thence southwardly and parallel with Leonard street to a line midway between Scholes street and Meserole street; thence easterly along the said line midway between Scholes street and Meserole street to a point distant 100 feet westerly from the westerly line of Manhattan avenue; thence southwardly and parallel with Manhattan avenue to the intersection with a line midway between Meserole street and Montrose avenue; thence easterly along the said line midway between Meserole street and Montrose avenue to a point distant 100 feet easterly from the easterly line of Manhattan avenue; thence southwardly and parallel with Manhattan avenue to the intersection with a line midway between Montrose avenue and Johnson avenue; thence easterly along the said line midway between Montrose avenue and Johnson avenue to a point distant 100 feet westerly from the westerly line of Graham avenue; thence southwardly and parallel with Graham avenue to the intersection with a line midway between Boerum street and McKibbin street; thence westwardly along the said line midway between Boerum street and McKibbin street to a point 100 feet easterly from the easterly line of Manhattan avenue; thence southwardly and parallel with Manhattan avenue to the intersection with a line midway between McKibbin street and Seigel street; thence westwardly along the said line midway between McKibbin street and Seigel street to a point distant 100 feet westerly from the westerly line of Manhattan avenue; thence southwardly and parallel with Manhattan avenue to the intersection with a line midway between Seigel street and Moore street; thence westwardly along the said line midway between Seigel street and Moore street to a point distant 100 feet easterly from the easterly line of Leonard street; thence southwardly and parallel with Leonard street to the intersection with a line midway between Moore street and Varet street; thence westwardly along the said line midway between Moore street and Varet street to the intersection with the center line of Broadway; thence northwardly along the center line of Broadway to the intersection with the prolongation of a line midway between Walton street and Wallabout street; thence southwestwardly along the said line midway between Walton street and Wallabout street and its prolongation to the intersection with the southwestwardly line of Throop avenue; thence northwestwardly along the southwestwardly line of Throop avenue to a point distant 100 feet southeasterly from the southeasterly line of Lorimer street; thence southwardly and parallel with Lorimer street to a point distant 100 feet southwestwardly from the southwestwardly line of Throop avenue; thence northwestwardly and parallel with Throop avenue to the intersection with a line midway between Middleton street and Lorimer street; thence southwestwardly along the said line midway between Middleton street and Lorimer street to the intersection with a line parallel with Harrison avenue and passing through a point on the southeasterly line of Heyward street where this is intersected by the prolongation of a line distant 100 feet westerly from and parallel with the westerly line of Union avenue, the said distance being measured at right angles to Union avenue; thence northwardly along the said line parallel with Harrison avenue to the intersection with the southeasterly line of Heyward street; thence northwardly along the said line parallel with Union avenue and its prolongation to the intersection with a line midway between Montrose avenue and Johnson avenue; thence easterly along the said line midway between Montrose avenue and Johnson avenue to a point distant 100 feet easterly from the easterly line of Union avenue; thence northwardly and parallel with Union avenue to the intersection with a line midway between Meserole street and Montrose avenue; thence easterly along the said line midway between Meserole street and Montrose avenue to a point distant 300 feet westerly from the westerly line of Lorimer street; thence northwardly and parallel with Lorimer street to the intersection with a line midway between Scholes street and Meserole street; thence easterly along the said line midway between Scholes street and Meserole street to a point distant 100 feet westerly from the westerly line of Lorimer street; thence northwardly, and parallel with Lorimer street to the point or place of beginning, excluding the area designated as "Zone A".

III. Area designated as "Zone C" to bear 28.7 per cent. of the entire cost and expense. Beginning at a point on the prolongation of a line midway between Ainslie street and Powers street distant 100 feet westerly from the westerly line of Union avenue and running thence easterly along the said line midway between Ainslie street and Powers street and along the prolongation thereof, to the intersection with a line midway between Graham avenue and Manhattan avenue; thence southwardly along the said line midway between Graham avenue and Manhattan avenue to the intersection with a line midway between Powers street and Grand street; thence easterly along the said line midway between Powers street and Grand street to the intersection with a line midway between Humboldt street and Graham avenue; thence southwardly along the said line midway between Humboldt street and Graham avenue to the intersection with a line midway between Grand street and Mauger street; thence easterly along the said line midway between Grand street and Mauger street to the intersection with a line midway between Humboldt street and Bushwick avenue; thence southwardly along the said line midway between Humboldt street and Bushwick avenue to the intersection with a line midway between Ten Eyck street and Stagg street; thence easterly along the said line midway between Ten Eyck street and Stagg street and the prolongation thereof, to a point distant 100 feet easterly from the easterly line of Bushwick avenue; thence southwardly and parallel with Bushwick avenue to the intersection with

a line midway between Scholes street and Meserole street; thence eastwardly along the said line midway between Scholes street and Meserole street to the intersection with a line at right angles to Meserole street and passing through a point on its southerly side distant 100 feet easterly from the easterly line of Bushwick place; the said distance being measured at right angles to Bushwick place; thence southwardly along the said line at right angles to Meserole street to the intersection with its southerly side; thence southwardly along a line always distant 100 feet easterly from the easterly line of Bushwick place to the intersection with the southerly line of Boerum street; thence southwardly at right angles to Boerum street a distance of 100 feet; thence westwardly and parallel with Boerum street to a point distant 100 feet easterly from the easterly line of Bushwick place; thence southwardly and parallel with Bushwick avenue and Morrell street to the intersection with a line midway between Cook street and Debevoise street; thence westwardly along the said line midway between Cook street and Debevoise street to the intersection with a line midway between Morrell street and Humboldt street; thence southwardly along the said line midway between Morrell street and Humboldt street and along the prolongation of the said line to a point distant 100 feet southerly from the southerly line of Flushing avenue, the said distance being measured at right angles to Flushing avenue; thence westwardly along a line always distant 100 feet southerly from and parallel with the southerly line of Flushing avenue to the intersection with the prolongation of a line midway between Sumner avenue and Throop avenue; thence southwardly along the said line midway between Sumner avenue and Throop avenue and the prolongation thereof to the intersection with a line midway between Hopkins street and Ellery street; thence westwardly along the said line midway between Hopkins street and Ellery street to the intersection with a line midway between Tompkins avenue and Marcy avenue; thence northwardly along the said line midway between Tompkins avenue and Marcy avenue to the intersection with a line midway between Flushing avenue and Hopkins street; thence westwardly along the said line midway between Flushing avenue and Hopkins street to the intersection with a line midway between Marcy avenue and Nostrand avenue; thence northwardly along the said line midway between Marcy avenue and Nostrand avenue and the prolongation of the said line, to the intersection with the prolongation of a line midway between Marcy avenue and Lee avenue as these streets are laid out between Heyward street and Lynch street; thence northwardly along the said line midway between Marcy avenue and Lee avenue and along the prolongations of the said line, to the intersection with a line midway between Penn street and Rutledge street; thence northwardly along the said line midway between Penn street and Rutledge street to a point distant 100 feet southwardly from the southerly line of Marcy avenue; thence northwardly and parallel with Marcy avenue to the intersection with a line midway between Hooper street and Hewes street; thence northwardly along the said line midway between Hooper street and Hewes street to a point distant 100 feet northwardly from the northerly line of Marcy avenue; thence northwardly and parallel with Marcy avenue to the intersection with the prolongation of a line distant 100 feet westwardly from the westerly line of Keap street, as this street is laid out between Broadway and Division avenue; thence northwardly along the said line parallel with Keap street and along the prolongations thereof, to the intersection with a line midway between Rodney street and Keap street; thence northwardly along the said line midway between Rodney street and Keap street to a point distant 100 feet northwardly from the northerly line of Grand street, the said distance being measured at right angles to Grand street; thence eastwardly and parallel with Grand street to a point distant 100 feet westwardly from the westerly line of Union avenue; thence northwardly and parallel with Union avenue to the point or place of beginning, excluding the areas designated as "Zone A" and "Zone B."

The City of New York is to bear 20 per cent. of the entire cost and expense, and the Borough of Brooklyn is to bear 40 per cent. of the entire cost and expense; said 40 per cent. of such cost and expense to be placed upon the Borough of Brooklyn is to be levied and collected with the taxes upon the real property in said borough, becoming due and payable in the year in which such costs and expense shall have been fixed and determined, provided that such cost and expense be ascertained in time to be included with the taxes on the real property of said borough in the same year; and if not determined in time, the same is to be levied and collected with the taxes of the succeeding year.

Resolved, That this Board consider the proposed areas of assessment and apportionment of cost at a meeting of the Board to be held in The City of New York, Borough of Manhattan, in the City Hall, on Friday, September 21, 1917, and that at the same time and place a public hearing thereon will then and there be had.

Resolved, That the Secretary of this Board cause these resolutions and a notice to all persons affected thereby to be published in the City Record and in the corporation newspapers for ten days, exclusive of Sundays and legal holidays, prior to Friday, September 21, 1917.

Dated, New York, September 8, 1917.

JOSEPH HAAG, Secretary, Board of Estimate and Apportionment, Municipal Building, Telephone 4560 Worth.

NOTICE IS HEREBY GIVEN THAT AT THE meeting of the Board of Estimate and Apportionment held on July 19, 1917 (Cal. No. 175), the following resolutions were adopted:

Whereas, The Board of Estimate and Apportionment, by resolution adopted on July 8th, 1907, authorized the acquisition of title to Avenue M from Ocean avenue to Ocean Parkway, excepting the land occupied by the tracks of the Long Island Railroad and the Brooklyn and Brighton Beach Railroad, in the Borough of Brooklyn, and directed that 8 per cent. of the entire cost and expense of the proceeding be borne and paid by The City of New York and that the remainder of the entire cost and expense should be assessed upon the property deemed to be benefited thereby and located within an area of assessment laid out in the resolution authorizing the proceeding for acquiring title to the said street; and

Whereas, The Board of Estimate and Apportionment is considering the advisability of re-considering its action with respect to the distribution of the cost and expense of such proceeding and of making a new determination concerning the same so as to place 8 per cent. of the entire cost and expense of the proceeding upon the City of New York, 45 per cent. of the entire cost and expense of the proceeding upon the Borough of Brooklyn, and the remainder of the cost of buildings as may be placed upon the City at large under the provisions of the Charter as amended, upon the property within the following area:

Bounded on the north by a line midway between Avenues L and M; on the east by a line midway between Ocean avenue and East 21st

street; on the south by a line midway between Avenues M and N; and on the west by a line midway between Ocean Parkway and East 5th street.

The 45 per cent. of the entire cost and expense of the proceeding to be placed upon the Borough of Brooklyn is to be collected with the first tax levy imposed subsequent to the date when the proceeding is confirmed.

Resolved, That this Board consider the proposed change in the distribution of the assessment at a meeting of the Board to be held in The City of New York, Borough of Manhattan, in the City Hall, on September 21, 1917, and that at the same time and place a public hearing thereon will then and there be had.

Resolved, That the Secretary of this Board cause these resolutions and a notice to all persons affected thereby to be published in the City Record and in the corporation newspapers for ten days continuously, Sundays and legal holidays excepted, prior to the 21st day of September, 1917.

Dated, New York, September 8, 1917.

JOSEPH HAAG, Secretary, Board of Estimate and Apportionment, Municipal Building, Telephone 4560 Worth.

NOTICE IS HEREBY GIVEN THAT AT THE meeting of the Board of Estimate and Apportionment held on July 19, 1917 (Cal. No. 176), the following resolutions were adopted:

Whereas, The Board of Estimate and Apportionment, by resolution adopted on February 28, 1908, and amended on October 17, 1912, and March 27, 1914, authorized the acquisition of title to East 12th street, from Avenue H to Avenue T; to East 13th street, from Avenue H to Avenue T; and from Gravesend Neck road to the northwesterly right-of-way line of the Brooklyn and Brighton Beach Railroad, this coinciding with the southeasterly boundary of Damage Parcel No. 407; to East 14th street, from Avenue D to Foster avenue; from Avenue H to Kings Highway, and from Avenue V to Gravesend Neck road; and to East 15th street, from Avenue H to Kings Highway, and from the southerly line of the land heretofore acquired for water supply purposes north of Avenue V to Emmons avenue, excluding from each street the right of way of the Long Island Railroad, in the Borough of Brooklyn, and directed that the entire cost and expense of the proceeding should be assessed upon the property deemed to be benefited thereby and located within an area of assessment laid out in the resolution authorizing the proceeding for acquiring title to the said streets; and

Whereas, The Board of Estimate and Apportionment is considering the advisability of re-considering its action with respect to the distribution of the cost and expense of such proceeding and of making a new determination concerning the same so as to place 24 per cent. of the entire cost and expense of the proceeding upon the Borough of Brooklyn and the remainder of such cost and expense, excluding such proportion of the cost of buildings as may be placed upon the City at large under the provisions of the Charter, as amended, upon the property within the following areas:

I. Bounded on the north by a line distant 100 feet northwardly from and parallel with the northerly line of Dorchester road, the said distance being measured at right angles to the line of Dorchester road; on the east by a line midway between East 14th street and East 15th street; on the south by a line distant 100 feet southerly from and parallel with the southerly line of Foster avenue, the said distance being measured at right angles to the line of Foster avenue; and on the west by a line midway between East 13th street and East 14th street.

II. Beginning at a point on a line midway between East 15th street and East 16th street distant 100 feet northwardly from the northerly line of Avenue H, and running thence southwardly along a line midway between East 15th street and East 16th street as these streets were laid out prior to January 1, 1914, to a point distant 100 feet southerly from the southerly line of Avenue Q; thence westwardly and parallel with Avenue Q to the intersection with a line midway between East 13th street and East 14th street; thence southwardly along the said line midway between East 13th street and East 14th street to a point distant 100 feet southerly from the southerly line of Avenue T; thence westwardly and parallel with Avenue T to the intersection with a line midway between East 12th street and Coney Island avenue; thence northwardly and always midway between East 12th street and Coney Island avenue to a point distant 100 feet northwardly from the northerly line of Avenue H; thence eastwardly and parallel with Avenue H to the point or place of beginning.

III. Beginning at a point on a line midway between East 15th street and East 16th street distant 100 feet northwardly from the northerly line of Avenue V, and running thence southwardly along the said line midway between East 15th street and East 16th street and along the prolongations of the said line, to a point distant 100 feet southerly from the southerly line of Emmons avenue, the said distance being measured at right angles to Emmons avenue; thence westwardly and parallel with Emmons avenue to the intersection with the prolongation of a line midway between East 14th street and East 15th street; thence northwardly along the said line midway between East 14th street and East 15th street to the prolongations of the center line of Avenue W; thence westwardly along the prolongation of the center line of Avenue W to the intersection with a line midway between East 13th street and East 14th street; thence southwardly along the said line midway between East 13th street and East 14th street and along the prolongation of the said line to the intersection with the northwesterly right-of-way line of the Brooklyn and Brighton Beach Railroad; thence southwardly along the said right-of-way line to the intersection with a line midway between East 13th street and Homecrest avenue; thence northwardly along the said line midway between East 13th street and Homecrest avenue to the intersection with a line distant 100 feet northwardly from and parallel with the northerly line of Gravesend Neck road, the said distance being measured at right angles to Gravesend Neck road; thence eastwardly along the said line parallel with Gravesend Neck road to the intersection with a line midway between East 13th street and East 14th street; thence northwardly along the said line midway between East 13th street and East 14th street to a point distant 100 feet northwardly from the northerly line of Avenue V; thence eastwardly and parallel with Avenue V to the point or place of beginning.

The 24 per cent. of the entire cost and expense of the proceeding to be placed upon the Borough of Brooklyn is to be collected with the first tax levy imposed subsequent to the date when the proceeding is confirmed.

Resolved, That this Board consider the proposed change in the distribution of the assessment at a meeting of the Board to be held in The City of New York, Borough of Manhattan, in the City Hall, on September 21, 1917, and that at the same time and place a public hearing thereon will then and there be had.

Resolved, That the Secretary of this Board cause these resolutions and a notice to all persons affected thereby to be published in the City Record and in the corporation newspapers for ten days continuously, Sundays and legal holidays excepted, prior to the 21st day of September, 1917.

Dated, New York, September 8, 1917.

JOSEPH HAAG, Secretary, Board of Estimate and Apportionment, Municipal Building, Telephone 4560 Worth.

days excepted, prior to the 21st day of September, 1917.

Dated, New York, September 8, 1917.

JOSEPH HAAG, Secretary, Board of Estimate and Apportionment, Municipal Building, Telephone 4560 Worth.

NOTICE IS HEREBY GIVEN THAT AT the meeting of the Board of Estimate and Apportionment held on July 19, 1917 (Cal. No. 177), the following resolutions were adopted:

Whereas, The Board of Estimate and Apportionment by resolution adopted on March 7, 1912, authorized the acquisition of title to East 17th street from Avenue L to a point about 480 feet north of Avenue N; to East 18th street from Avenue L to a point about 465 feet north of Avenue P; and to East 19th street from the southerly line of Avenue M to a point about 560 feet north of Avenue P in the Borough of Brooklyn, and directed that the entire cost and expense of the proceeding should be assessed upon the property deemed to be benefited thereby and located within an area of assessment laid out in the resolution authorizing the proceeding for acquiring title to the said streets; and

Whereas, The Board of Estimate and Apportionment is considering the advisability of re-considering its action with respect to the distribution of the cost and expense of such proceeding and of making a new determination concerning the same so as to place 50 per cent. of the entire cost and expense of the proceeding upon the Borough of Brooklyn and the remainder of such cost and expense, excluding such proportion of the cost of buildings as may be placed upon the City at large under the provisions of the Charter as amended, upon the property within the following area:

Beginning at the intersection of a line midway between Avenue K and Avenue L with a line midway between East 16th street and East 17th street; thence easterly along the line midway between Avenue K and L to a line midway between East 18th street and East 19th street; thence southerly along the line midway between East 18th street and East 19th street to the south line of Avenue M; thence easterly along the south line of Avenue M to a point midway between East 19th street and Ocean avenue; thence southerly along the line midway between East 19th street and Ocean avenue to a point 560 feet northwardly from the north line of Avenue P; thence westwardly and always distant 560 feet northwardly from the north line of Avenue P to a line midway between East 18th street and East 19th street; thence southerly along the line midway between East 18th street and East 19th street to a line 465 feet northwardly from the north line of Avenue P; thence westwardly and always distant 465 feet northwardly from the north line of Avenue P to a line midway between East 17th street and East 18th street; thence northwardly along the line midway between East 17th street and East 18th street to a point 480 feet northwardly from the north line of Avenue N; thence westwardly and always distant 480 feet northwardly from the north line of Avenue N to a line midway between East 16th street and East 17th street; thence northwardly along the line midway between East 16th street and East 17th street to the point or place of beginning.

The 50 per cent. of the entire cost and expense of the proceeding to be placed upon the Borough of Brooklyn is to be collected with the first tax levy imposed subsequent to the date when the proceeding is confirmed.

Resolved, That this Board consider the proposed change in the distribution of the assessment at a meeting of the Board to be held in The City of New York, Borough of Manhattan, in the City Hall, on September 21, 1917, and that at the same time and place a public hearing thereon will then and there be had.

Resolved, That the Secretary of this Board cause these resolutions and a notice to all persons affected thereby to be published in the City Record and in the corporation newspapers for ten days continuously, Sundays and legal holidays excepted, prior to the 21st day of September, 1917.

Dated, New York, September 8, 1917.

JOSEPH HAAG, Secretary, Board of Estimate and Apportionment, Municipal Building, Telephone 4560 Worth.

NOTICE IS HEREBY GIVEN THAT AT THE meeting of the Board of Estimate and Apportionment held on July 19, 1917 (Cal. No. 178), the following resolutions were adopted:

Whereas, The Board of Estimate and Apportionment, by resolution adopted on January 15th, 1909, and amended on April 18th, 1912, authorized the acquisition of title to Avenue N, from Gravesend avenue to Flatlands avenue; to East 21st street, from Avenue M to a point about 70 feet south of Avenue O; to East 22nd street, from Avenue M to Kings Highway; to East 23rd street, from Avenue M to Kings Highway; to East 24th street, from a point 640 feet south of Avenue L to Kings Highway; to East 25th street, from Avenue M to Kings Highway; and to Avenue O, from the westerly line of the former Village of South Greenfield at the intersection of East 23rd street to East 26th street, in the Borough of Brooklyn, and directed that the entire cost and expense of the proceeding should be assessed upon the property deemed to be benefited thereby and located within an area of assessment laid out in the resolution authorizing the proceeding for acquiring title to the said streets; and

Whereas, The Board of Estimate and Apportionment is considering the advisability of re-considering its action with respect to the distribution of the cost and expense of such proceeding and of making a new determination concerning the same so as to place 40 per cent. of the entire cost and expense of the proceeding upon the Borough of Brooklyn and the remainder of such cost and expense, excluding such proportion of the cost of buildings as may be placed upon the City at large under the provisions of the Charter as amended, upon the property within the following area:

Beginning at a point on a line midway between West street and Gravesend avenue where it is intersected by the prolongation of a line midway between Avenue M and Avenue N, and running thence eastwardly along the said line midway between Avenue M and Avenue N and along the prolongation of the said line to the intersection with a line midway between Ocean avenue and East 21st street; thence northwardly along the said line midway between Ocean avenue and East 21st street to the intersection with a line distant 100 feet northwardly from and parallel with the northerly line of Avenue M, the said distance being measured at right angles to Avenue M; thence eastwardly along the said line parallel with Avenue M to the intersection with a line midway between East 22nd street and East 23rd street; thence northwardly along the said line midway between East 22nd street and East 23rd street to the intersection with a line midway between Avenue L and Avenue M; thence eastwardly along the said line midway between Avenue L and Avenue M to the intersection with a line midway between East 27th street and East 28th street; thence southwardly along the said line midway between East 27th street and East 28th street to the intersection with a line midway between Avenue M and Avenue N; thence eastwardly along the said line midway between Avenue M and Avenue N to the intersection with a line midway between East 35th street and East 36th street as these streets are laid out north of Flatlands avenue; thence southwardly along

the said line midway between East 35th street and East 36th street and along the prolongation of the said line to the intersection with a line midway between East 36th street and East 37th street as these streets are laid out south of Flatlands avenue; thence southwardly along the said line midway between East 36th street and East 37th street to the intersection with a line parallel with Flatlands avenue and passing through a point on the southwesterly line of East 35th street where it is intersected by the prolongation of a line midway between Avenue N and Avenue O; thence southwardly along the said line parallel with Flatlands avenue to the intersection with the southwesterly line of East 35th street; thence westwardly along the said prolongation of a line midway between Avenue N and Avenue O to the intersection with a line midway between East 27th street and East 28th street; thence southwardly along the said line midway between East 27th street and East 28th street to the intersection with a line bisecting the angle formed by the intersection of the prolongations of the southerly line of Kings Highway and the northerly line of Avenue P as these streets are laid out between East 24th street and East 25th street; thence southwardly along the said bisecting line to the intersection with a line distant 100 feet southerly from the intersection with the southerly line of Kings Highway as this street is laid out between East 23rd street and East 24th street, the said distance being measured at right angles to Kings Highway; thence southwardly along the said line parallel with Kings Highway to the intersection with a line midway between East 23rd street and East 24th street; thence southwardly along the said line midway between East 23rd street and East 24th street to the intersection with a line distant 100 feet southerly from and parallel with the southerly line of Avenue P, the said distance being measured at right angles to Avenue P; thence westwardly along the said line parallel with Avenue P to the intersection with a line midway between Ocean avenue and East 21st street; thence northwardly along the said line midway between Ocean avenue and East 21st street to the intersection with a line midway between Avenue N and Avenue O; thence westwardly along the said line midway between Avenue N and Avenue O and along the prolongation of the said line to the intersection with a line midway between West street and Gravesend avenue; thence northwardly along the said line midway between West street and Gravesend avenue to the point or place of beginning.

The 40 per cent. of the entire cost and expense of the proceeding to be placed upon the Borough of Brooklyn is to be collected with the first tax levy imposed subsequent to the date when the proceeding is confirmed.

Resolved, That this Board consider the proposed change in the distribution of the assessment at a meeting of the Board to be held in The City of New York, Borough of Manhattan, in the City Hall, on September 21, 1917, and that at the same time and place a public hearing thereon will then and there be had.

Resolved, That the Secretary of this Board cause these resolutions and a notice to all persons affected thereby to be published in the City Record and in the corporation newspapers for ten days continuously, Sundays and legal holidays excepted, prior to the 21st day of September, 1917.

Dated, New York, September 8, 1917.

JOSEPH HAAG, Secretary, Board of Estimate and Apportionment, Municipal Building, Telephone 4560 Worth.

NOTICE IS HEREBY GIVEN THAT AT the meeting of the Board of Estimate and Apportionment held on July 19, 1917 (Cal. No. 179), the following resolutions were adopted:

Whereas, The Board of Estimate and Apportionment of The City of New York is considering the advisability of instituting proceedings to acquire title to the real property required for the opening and extending of Henwood place from Morris avenue to Walton avenue, in the Borough of The Bronx, City of New York; and

Whereas, The Board of Estimate and Apportionment is authorized and required at the time of the adoption of the resolution directing the institution of proceedings to acquire title to the real property required for the foregoing improvement to fix and determine upon an area or areas of assessment for benefit for said proceedings;

Resolved, That the Board of Estimate and Apportionment, in pursuance of the provisions of Section 973 of the Great New York Charter as amended, hereby gives notice that the proposed area of assessment for benefit in this proceeding is as follows:

Bounded on the north by a line distant 100 feet northwardly from and parallel with the northerly line of Henwood place, the said distance being measured at right angles to Henwood place, and by the prolongation of the said line; on the east by the westerly line of the Grand Boulevard and Concourse and Morris avenue; on the south by a line distant 100 feet southerly from and parallel with the southerly line of Henwood place, the said distance being measured at right angles to Henwood place and by the prolongation of the said line; and on the west by a line midway between Walton avenue and Townsend avenue.

Resolved, That this Board consider the proposed area of assessment at a meeting of the Board to be held in The City of New York, Borough of Manhattan, in the City Hall, on Friday, September 21, 1917, and that at the same time and place a public hearing thereon will then and there be had.

Resolved, That the Secretary of this Board cause these resolutions and a notice to all persons affected thereby to be published in the City Record for ten days, exclusive of Sundays and legal holidays, prior to Friday, September 21, 1917.

Dated, New York, September 8, 1917.

JOSEPH HAAG, Secretary, Board of Estimate and Apportionment, Municipal Building, Telephone 4560 Worth.

Notice of Public Hearings.

FRANCHISE MATTERS.

PUBLIC NOTICE IS HEREBY GIVEN THAT the meeting of the Board of Estimate and Apportionment held this day, the following resolutions were adopted:

Whereas, The Merchants Refrigerating Company, has, by a petition dated April 16, 1917, made application to this Board for certain modifications in and to the contract dated October 21, 1910, as amended by contract dated May 15, 1913, authorizing said Company to construct, maintain and operate conduits for refrigeration purposes within limited districts in the Borough of Manhattan; and

Whereas, Sections 72, 73 and 74 of the Greater New York Charter, as amended by Chapters 629 and 630 of the Laws of 1905, and Chapter 467 of the Laws of 1914, provide for the manner and procedure of making such grants; and

Whereas, In pursuance of such laws, this Board adopted a resolution on April 20, 1917, fixing the date for public hearing thereon as May 18, 1917, at which citizens were entitled to appear and be heard, and publication was had for at least two (2) days in the "Journal of Commerce" and "Evening World," newspapers designated by the Mayor, and in the City Record for

ten (10) days immediately prior to the date of hearing, and the public hearing was duly held on such day; and

Whereas, This Board has made inquiry as to the proposed modification and amendment of said contract of October 21, 1910, as amended by said contract of May 15, 1913; now, therefore, it is

Resolved, That the following form of the resolution for the consent or right applied for by the Merchants Refrigerating Company, containing the form of proposed contract for the grant of such right, be hereby introduced and entered in the minutes of this Board, as follows, to wit:

Resolved, That the Board of Estimate and Apportionment hereby consents to certain modifications in the terms and conditions of the said contract of October 21, 1910, as amended by said contract of May 15, 1913, such modified terms and conditions being fully set forth and described in the following form of proposed contract for the grant thereof, embodying such terms and conditions as modify or alter said contract of October 21, 1910, as amended by said contract of May 15, 1913, which said contract remains unchanged as to all the other terms and conditions expressed therein, and that the Mayor of The City of New York be and he hereby is authorized to execute and deliver such contract in the same and on behalf of The City of New York, as follows, to wit:

PROPOSED FORM OF CONTRACT

THIS CONTRACT, made and executed in duplicate this day of September, 1917, by and between The City of New York (hereinafter called the City), party of the first part, by the Mayor of said City, acting for and in the name of said City, under and in pursuance of the authority of the Board of Estimate and Apportionment of said City, and the Merchants Refrigerating Company (hereinafter called the Company), party of the second part, witnesseseth:

Whereas, By contract dated October 21, 1910, the City granted to the Company the right and privilege to construct, maintain and operate conduits of a maximum outside diameter of twelve (12) inches in and under the surface of the streets in certain districts in the Borough of Manhattan, City of New York, for the purpose of supplying refrigeration to consumers, upon certain conditions therein fully set forth, and

Whereas, By resolution adopted April 24, 1913, approved by the Mayor April 28, 1913, and by contract dated May 15, 1913, said contract of October 21, 1910, was amended and modified by extending District No. 2 named and described in Section 1 thereof, and by increasing the annual payments and security deposit specified in Section 2, Subdivisions Second and Twenty-third thereof; and

Whereas, By a petition dated April 16, 1917, the Company has applied to the Board for a further modification of said contract of October 21, 1910,

By increasing the maximum outside dimensions of the conduits which may be constructed thereunder from 12 inches in diameter to 35x20 inches.

Now, Therefore, in consideration of the increased annual payments herein provided for and of the mutual covenants herein contained the parties hereto do hereby covenant and agree as follows:

Section 1. Section 1 of said contract of October 21, 1910, as heretofore amended, is hereby amended by changing and modifying the first paragraph of said section to read as follows:

Section 1. The City hereby grants to the Company, subject to the conditions and provisions hereinafter set forth, the right and privilege to construct, maintain and operate certain conduits with the necessary branches and extensions therefrom, leading directly into private property, for the sole purpose of supplying refrigeration to consumers, provided that except as hereinafter specified in this section, no conduit be of a greater outside diameter than twelve (12) inches, including insulation or other covering; the same to be constructed and operated only beneath the surface of such of the streets, avenues and highways situate within the Borough of Manhattan, City of New York, as are included within the districts bounded and described as follows:

Section 1 of said contract is further amended by adding to said section, at the end thereof, the following new paragraph:

In the following locations the company shall have the right to construct, maintain and operate a conduit of an outside diameter, including insulation and other covering not to exceed 35x20 inches:

In North Moore street from a point about 138 feet 6 inches east of the easterly line of Hudson street, westerly along North Moore street to Hudson street, thence southerly along Hudson street, to Harrison street; then westerly along Harrison street to the southwesterly corner of Staple and Harrison streets with a branch from the Hudson street line westerly along Franklin street to a point about 187 feet west of the westerly line of Hudson street.

In Staple street from a point about 87 feet north of the northerly line of Duane street, southerly along Staple street and across Duane street and the triangle known as Duane Park to the southerly line of Duane street at a point about 125 feet west of westerly line of Hudson street.

In the following locations the Company shall have the right to construct and maintain a conduit of an outside diameter, including insulation and other covering not exceeding 20 x 14 inches:

In Staple street from a point about 85 feet north of the northerly line of Duane street to a point about 85 feet north of the northerly line of Jay street with two connections to abutting buildings between Duane and Jay streets.

In Jay street from the center line of Staple street to a point about 92 feet west of the westerly line of Staple street with one connection to an abutting building.

In Franklin street from a point about 197 feet east of the easterly line of Greenwich street to the center line of Washington street with four connections to abutting buildings.

In Washington street from the center line of Franklin street to a point about 20 feet south of the southerly line of North Moore street with two connections to abutting buildings.

Section 2, Subdivision Second, Clause (b) is amended to read as follows:

(b) From October 21, 1910, to May 15, 1913, an annual sum which shall be equal to two (2) per cent of its gross annual receipts, but which sum shall not be less than eight hundred dollars (\$800).

From May 15, 1913, to October 21, 1915, an annual sum which shall be equal to two (2) per cent of its gross annual receipts, but which sum shall not be less than one thousand six hundred dollars (\$1,600).

From October 21, 1915, to October 21, 1917, an annual sum which shall be equal to three (3) per cent of its gross annual receipts, but which sum shall not be less than two thousand four hundred dollars (\$2,400).

From October 21, 1917, to October 21, 1920, an annual sum which shall be equal to four (4) per cent of its gross annual receipts, but which sum shall not be less than three thousand dollars (\$3,000).

From October 21, 1920, to October 21, 1925, an annual sum which shall be equal to four (4) per cent of its gross annual receipts, but which sum shall not be less than three thousand dollars (\$3,000).

ceipts, but which sum shall not be less than three thousand five hundred dollars (\$3,500).

The gross receipts mentioned above shall be the total receipts of the Company and of any subsidiary of the Company and of any purchaser of refrigeration from the Company for purpose of resale from all business of furnishing refrigeration to consumers.

Section 2, Subdivision Second, Clause (c) first and second paragraphs are hereby amended to read as follows:

(c) An annual payment for each linear foot of conduit constructed within the limits of the streets (excepting, however, such conduits as are constructed within the vault spaces or vault spaces of any building or buildings used or occupied exclusively by the Company for the purpose of its business), as follows:

For conduits of outside dimensions, including insulation and other covering, not exceeding 12 inches in diameter, twenty-five cents (25 cents).

For conduits of outside dimensions, including insulation and other covering, exceeding 12 inches in diameter, but not exceeding 20 x 14 inches, thirty cents (30 cents).

For conduits of outside dimensions, including insulation and other covering, exceeding 20 x 14 inches, but not exceeding 35 x 20 inches, thirty-five cents (35 cents).

An annual payment of two dollars (\$2) for each manhole constructed within the limits of any street, avenue or highway.

Section 2. It is mutually understood and agreed that except as expressly provided herein, nothing in this contract contained shall be deemed to affect in any manner the provisions of the contract entered into between the City and the Company, dated October 21, 1910, as amended by said resolution adopted April 24, 1913, approved by the Mayor April 28, 1913, and by said contract dated May 15, 1913; and the Company promises, covenants and agrees on its part and behalf to conform to and abide by and perform all the terms, conditions and requirements in such contract of October 21, 1910, as modified by said resolution and by said contract as further modified by the provisions of this instrument.

Section 3. This contract shall take effect on the date of the execution thereof by the Mayor.

IN WITNESS WHEREOF, The party of the first part, by its Mayor, hereto duly authorized by the Board of Estimate and Apportionment of said City, has caused the corporate name of said City to be hereunto signed, and the corporate seal of said City to be hereunto affixed, and the party of the second part, by its officers hereto duly authorized, has caused its corporate name to be hereunto signed and its corporate seal to be hereunto affixed the day and year first above written.

THE CITY OF NEW YORK.
By Mayor.

[CORPORATE SEAL]

Attest: City Clerk.
The Merchants' Refrigerating Co.,
By President.

[SEAL] Secretary.

(Here add acknowledgments.)

Resolved, That the results of the inquiry made by this Board as to the money value of the proposed franchise and the adequacy of the compensation proposed to be paid therefor and of the terms and conditions as are specified and fully set forth in the said contract dated October 21, 1910, as amended by said contract dated May 15, 1913, as further amended by the foregoing form of proposed contract for the consent to such modifications and alterations;

Resolved, That these preamble and resolutions, including the said resolution for the consent of The City of New York to the modifications and alterations as applied for by the Merchants Refrigerating Company, and the said form of a proposed contract for the grant of such franchise or right, containing said results of such inquiry, after the same shall be entered in the minutes of this Board, shall be published in full for at least fifteen (15) days immediately prior to Friday, September 21, 1917, in the City Record, together with the following notice, to wit:

NOTICE IS HEREBY GIVEN THAT the Board of Estimate and Apportionment before authorizing any contract for the consent of the City to certain modifications and amendments in and to the terms and conditions of the said contract of October 21, 1910, as amended by said contract of May 15, 1913, such modifications and amendments being fully set forth and described in the foregoing form of proposed contract for the grant of such franchise or right, containing said results of such inquiry, after the same shall be entered in the minutes of this Board, shall be published in full for at least fifteen (15) days immediately prior to Friday, September 21, 1917, in the "Journal of Commerce" and "Evening World," the two daily newspapers in which the petition and notice of hearing thereon have been published.

Resolved, That a notice of such hearing, stating that copies of the proposed contract and resolution of consent thereto may be obtained by all those interested therein at the Bureau of Franchises, Room 1307, Municipal Building, Centre and Chambers streets, Borough of Manhattan, shall be published at least twice at the expense of the proposed grantee, during the ten (10) days immediately prior to Friday, September 21, 1917, in the "Journal of Commerce" and "Evening World," the two daily newspapers in which the petition and notice of hearing thereon have been published.

JAMES D. McGANN, Assistant Secretary,
Room 1307, Municipal Building. Telephone, 4560
Worth.

Dated, New York, June 29, 1917. \$4.21

PUBLIC NOTICE IS HEREBY GIVEN THAT at the meeting of the Board of Estimate and Apportionment held this day, the following resolutions were adopted:

Whereas, The Staten Island Rapid Transit Railway Company has, under date of April 25, 1917, made application to this Board for the grant of the right, privilege and franchise to construct, maintain and operate five standard gauge railroad tracks over and across Western Avenue in the Third Ward, Borough of Richmond; and

Whereas, Sections 72, 73 and 74 of the Greater New York Charter, as amended by Chapters 629 and 630 of the Laws of 1905, and Chapter 467 of the Laws of 1914, provide for the manner and procedure of making such grants; and

Whereas, In pursuance of such laws, this Board adopted a resolution on June 1, 1917, fixing the date for public hearing thereon as June 29, 1917, at which citizens were entitled to appear and be heard, and publication was had for at least two (2) days in the "Brooklyn Times" and the "Evening World," newspapers designated by the Mayor, and in the City Record for ten (10) days immediately prior to the date of hearing, and the public hearing was duly held on such day; and

Whereas, This Board has made inquiry as to the money value of the franchise or right applied for and proposed to be granted to The Staten Island Rapid Transit Railway Company, and the adequacy of the compensation proposed to be paid therefor; now, therefore, it is

Resolved, That the following form of the resolution for the grant of the franchise or right applied for by The Staten Island Rapid Transit Railway Company, containing the form of pro-

posed contract for the grant of such franchise or right, be hereby introduced and entered in the minutes of this Board, as follows, to wit:

Resolved, That the Board of Estimate and Apportionment hereby grants to The Staten Island Rapid Transit Railway Company the franchise or right fully set out and described in the following form of proposed contract for the grant thereof, embodying all of the terms and conditions, including the provisions as to rates, fares and charges upon and subject to the terms and conditions in said proposed form of contract contained, and that the Mayor of The City of New York be and he hereby is authorized to execute and deliver such contract in the name and on behalf of The City of New York, as follows, to wit:

PROPOSED FORM OF CONTRACT

This Contract, made and executed in duplicate this day of September, 1917, by and between The City of New York (hereinafter called the City), party of the first part, by the Mayor of said City, acting for and in the name of said City, under and in pursuance of the authority of the Board of Estimate and Apportionment of said City (hereinafter called the Board), and THE STATEN ISLAND RAPID TRANSIT RAILWAY COMPANY (hereinafter called the Company), party of the second part, witnesseseth:

In consideration of the mutual covenants and agreements herein contained, the parties hereto do hereby covenant and agree as follows:

Section 1. The City hereby grants to the Company, subject to the conditions and provisions hereinafter set forth, the right and privilege to construct, maintain and operate, five (5) standard gauge railroad tracks over and across Western Avenue in the Third Ward, Borough of Richmond, the center line of the northerly four of said five tracks to be approximately one thousand five hundred and thirty (1,530) feet northerly from the center line of Washington Avenue; said five tracks to connect the terminal yard of the Company located on either side of Western Avenue.

All as shown on a map entitled:

"Map showing proposed tracks across Western Ave., the Third Ward, Borough of Richmond, City of New York to accompany the petition of April 25th, 1917—The Staten Island Rapid Transit Ry. Co., to the Board of Estimate and Apportionment."

signed by W. H. Averell, General Manager, and Wm. B. Redgrave, District Engineer; which map is attached to and made a part of this contract.

Section 2. The grant of this right and privilege is subject to the following conditions, which shall be complied with by the Company:

First—The said right and privilege to construct, maintain and operate said railroad tracks shall be held and enjoyed by the Company from the date on which this contract is signed by the Mayor to and until October 28, 1914, with the privilege of renewal of said contract for the further period of twenty-five (25) years, upon a fair revaluation of such right and privilege.

If the Company shall determine to exercise its privilege of renewal it shall make application to the Board at any time not earlier than two (2) years and not later than one (1) year before the expiration of the original term of this contract. The time within which such application for renewal must be made is of the essence of this contract, and a failure of the Company to present its application within the time fixed shall be considered as an election on the part of the Company not to take advantage of the renewal privilege and as a relinquishment of its right to such renewal, in which event the franchise shall terminate on the last day of the original term of this contract. The determination of the revaluation shall be sufficient if agreed to in writing by the Company and the Board, but in no case shall the annual rate of compensation to the City be fixed at a less amount than the sum required to be paid during the last year prior to the termination of the original term of this contract.

If the Company and the Board shall not reach such agreement on or before the day nine (9) months before the expiration of the original term of this contract, then the parties hereby agree that the annual rate for the renewal term shall be determined by three disinterested persons selected in the following manner:

One disinterested person shall be chosen by the Board; one disinterested person shall be chosen by the Company; these two shall choose a third disinterested person, and the three so chosen shall act as appraisers and shall make the revaluation aforesaid. Such appraisers shall be chosen at least six (6) months prior to the expiration of the original term of this contract, and their report shall be filed with the Board within three (3) months after they are chosen. They shall act as appraisers and not as arbitrators. They may base their judgment upon their own experience and upon such information as they may obtain by inquiries and investigation, without the presence of either party. They shall have the right to examine any of the books of the Company and its officers under oath. The valuation so ascertained and agreed to by any two of such appraisers shall be conclusive upon both parties, but no annual sum shall in any event be less than the sum required to be paid for the last year of the original term of this contract. If in any case the annual rate shall not be fixed prior to the termination of the original term of this contract, then the Company shall pay the annual rate theretofore prevailing until the new rate shall be determined, and shall then make up to the City the amount of any excess of the annual rate then determined over the previous annual rate. The entire expense of such appraisal shall be borne jointly by the City and the Company, each paying one-half thereof.

Second—The Company shall pay to the City for the right and privilege during the original term of this contract, expiring October 28, 1914, the following sums of money:

(a) The sum of one thousand dollars (\$1000) in cash within three (3) months after the date on which this contract is signed by the Mayor and before anything is done in exercise of the privilege hereby granted.

(b) From the date when the annual charges commence as hereinafter provided until October 28, 1924, the annual sum of five hundred dollars (\$500).

During the succeeding term of five (5) years, the annual sum of seven hundred and fifty dollars (\$750).

During the last term of five (5) years the annual sum of one thousand dollars (\$1000).

The annual charges shall commence on the date upon which the Company obtains the permission and approval of the Public Service Commission as required by Section 33 of the Public Service Commission Law. The Company hereby agrees to file its application with the Public Service Commission for such permission and approval within ten (10) days from the date upon which this contract is signed by the Mayor.

The annual charges as above shall be paid into the treasury of the City on November 1 of each year, and shall be for the amount due to September 30 next preceding; provided that the first annual payment shall be only for that proportion of the first annual charge as the time between the date when the annual charges commence as hereinabove provided and September 30 following shall bear to the whole of one year.

Any and all payments to be made by the terms of this contract to the City by the Company, shall not be considered in any manner in the nature of a tax, but such payments shall be

made in addition to any and all taxes of whatsoever kind or description, now or hereafter required to be paid by any ordinance of the City, or resolution of the Board, or any law of the State of New York.

Third—The annual charges or payments herein provided for shall continue throughout the whole term of this contract, notwithstanding any clause in any statute or in the charter of any railroad or railway company providing for payment for railroad or railway rights or franchises at a different rate.

Fourth—The rights and privileges hereby granted shall not be assigned or transferred, either in whole or in part, whether by consolidation, merger, reorganization or otherwise, or leased or sublet in any manner, either in whole or in part, without the consent of the City, acting by the Board, evidenced by an instrument under seal, anything herein contained to the contrary thereof in any wise notwithstanding, and the granting, giving or waiving of any one or more of such consents shall not render unnecessary any subsequent consent or consents, nor shall the title thereto, or right, interest or property therein pass to or vest in any other person or corporation whatsoever, either by the act of the Company or by operation of law, whether under the provisions of the statutes relating to the consolidation, merger or reorganization of corporations or otherwise, unless, in addition to obtaining the above consent of the Board, the proposed successor in title to the rights of the Company shall file with the Board an instrument under seal, agreeing to assume and be bound by each and all of the terms and conditions of this contract and agreeing to waive any more favorable conditions created by its charter or any statute relating to the consolidation, merger or reorganization of corporations or otherwise. The filing of such agreement shall constitute a condition precedent to the passing to or vesting in such proposed successor in title to the rights of the Company of the rights and privileges hereby granted, or of any portion thereof, or of any right, interest or property therein. In case of the failure of such proposed successor in title to the rights of the Company to file such agreement within sixty (60) days after the date on which such succession in title is to take effect, the right and privilege hereby granted may be forfeited, or the consent of the City provided for herein may be revoked by resolution of the Board.

Fifth—Upon the termination of the original term of this contract, or if the same be renewed, then at the termination of the said renewal term, or upon the termination of the right and privilege hereby granted for any cause, or upon the dissolution of the Company before such termination, the tracks and other property of the Company constructed or existing pursuant to this contract within the streets shall become the property of the City without cost, and the same may be used or disposed of by the City for any purpose whatsoever, or the same may be leased to any company or individual.

If, however, at any time preceding the date upon which this contract shall terminate the Board shall so order by resolution and give notice to the Company, the Company shall, upon the termination of this contract, remove any and all of its tracks and other property constructed or existing pursuant to this contract and the said streets shall be restored to their original condition at the sole cost and expense of the Company.

Sixth—The Company shall commence and complete the construction of the tracks and appurtenances herein authorized within three (3) years from the date upon which this contract is signed by the Mayor, otherwise this right and privilege shall cease and determine.

Seventh—The tracks hereby authorized shall be constructed and maintained across Western Avenue, upon a bridge or viaduct. The Company shall pay the entire cost of the construction and maintenance of such tracks and bridge or viaduct and in addition shall pay the following:

(a) The cost of the protection of all surface and subsurface structures which shall be in any way disturbed by the construction, reconstruction, repair or removal of such tracks, and the bridge or viaduct.

(b) All changes in sewer or other subsurface structures made necessary by the construction, reconstruction, repair or removal of the said tracks and the bridge or viaduct, including the laying or relaying of pipes, conduits, sewers or other structures.

(c) The replacing or restoring the pavement in said street which may be disturbed during the construction, reconstruction, repair or removal of the tracks, and the bridge or viaduct.

(d) The inspection of all work during the construction, reconstruction, repair or removal of the tracks, and the bridge or viaduct, as herein provided, which may be required by the President of the Borough of Richmond and the Commissioner of Water Supply, Gas and Electricity.

Eighth—Before the work of construction, reconstruction, repair or removal shall be begun the Company shall obtain permits to do the work from the President of the Borough of Richmond and from the Commissioner of Water Supply, Gas and Electricity. The Company shall perform all the duties which may be imposed upon it by these officials, as conditions of such permits, provided such conditions are not inconsistent with the provisions of this contract. The Company shall submit to these officials working plans, which shall include and show in detail the method of construction, reconstruction, repair or removal of said railroad tracks and the bridge or viaduct, and the mode of protection of or changes in all subsurface structures required by such construction, reconstruction, repair or removal.

Ninth—The bridge or viaduct to be constructed under this contract shall, subject to the approval of the President of the Borough of Richmond, be constructed in a single span from a house-line to house-line, and there shall not be any supporting columns erected in the street. Such bridge or viaduct shall have a vertical clearance of not less than sixteen (16) feet above the surface of said street at the center line thereof and shall have drip-pans placed under the same for the entire width of the street. The said tracks and bridge or viaduct shall be constructed, maintained and operated at the expense of the Company, subject to the supervision, control and inspection of the proper authorities of the City who have jurisdiction over such matters under the Charter of the City or under this contract.

Tenth—Should the grade or lines of Western Avenue be changed at any time during the term of this contract, whether original or renewal, the Company shall, at its own cost and expense, change or reconstruct the said bridge or viaduct under the supervision of the proper authorities of the city so that there shall be at all times a vertical clearance of not less than sixteen (16) feet above the surface of the street at the center line thereof, and that no portion of the piers or abutments of said bridge or viaduct shall encroach within the lines of said street as changed.

Should Western Avenue be widened, the Company shall make no claim for, nor shall be entitled, as against the City, to any compensation or damages by reason of the taking of any portion of the piers or abutments of the bridge or viaduct in condemnation proceedings.

Eleventh—Free and uninterrupted access to and passage over Western Avenue shall be maintained at all times, both during construction and thereafter, unless otherwise directed by the

President of the Borough of Richmond, and no cars shall be allowed to stand upon said railroad tracks within the limits of said street.

Twelfth—This right and privilege is granted on the further and express condition that all laws or ordinances now in force, or which may hereafter be adopted, shall be strictly complied with.

Thirteenth—This grant is upon the express condition that the Company, within thirty (30) days after the signing of this contract by the Mayor, and before anything is done in exercise of the rights and privileges hereby granted, shall deposit with the Comptroller of the City the sum of two thousand dollars (\$2,000), either in money or securities to be approved by the Comptroller, which fund shall be security for the performance by the Company of all the terms and conditions of this contract and for its compliance with all the orders of the Board and of the officials of the City acting under the powers herein reserved. From said fund deductions may be made as hereinafter provided.

(a) Should the Company, within such time after notice as may be herein prescribed, or where no time is prescribed, within such time as the Board or the proper official of the City may hereafter prescribe, fail to comply with the provisions of this contract or with the orders of the Board or of the officials of the City herein named or referred to, relating to:

Paving and repairing of the streets.

Protecting the City's structures during the construction, reconstruction, repair or removal of the tracks and bridge or viaduct hereby authorized.

Protecting the Company's tracks, appurtenances or other structures during the performance of any public work or as may be required on account of the changing of the lines or grades of the streets.

Or with any other provision of this contract which may affect the repair, protection and maintenance of the streets or of the City's structures within the streets.

The City shall have the right to cause the work to be done or the defect remedied and to reimburse itself for the cost of such work, by deducting such cost, with interest from the security fund hereinabove provided. Such deduction shall be made by the Comptroller upon the direction of the Board.

(b) Should the Company, within ten (10) days after demand has been made upon it, fail to pay to the City the cost of any alterations to the sewerage or drainage systems occasioned by the construction, maintenance or operation of the tracks and bridge or viaduct hereby authorized, or fail to pay to the City any damages caused to persons or property which the City shall be compelled to pay by reason of the construction, maintenance or operation of the said tracks and bridge or viaduct, or by reason of any acts or defaults of the Company in connection therewith, the City shall have the right to collect such costs or damages, with interest, by deducting the amount of the same, with interest, from the security fund hereinabove provided. Such deduction shall be made by the Comptroller upon the direction of the Board.

(c) Should the Company fail to pay to the City the annual charges required to be paid by this contract, within the time fixed for the payment thereof, the City shall have the right to collect the amount of such charges, with interest, by deducting the same from the security fund hereinabove provided. Such deduction shall be made by the Comptroller without further or other direction.

(d) Should the Company fail to comply with the provisions of this contract, or with the orders of the Board or of the officials of the City herein named or referred to, then the Company may be required to pay to the City, as liquidated damages for each breach or violation, the following sums:

For failure to maintain the tracks and bridge or viaduct in good condition throughout the whole term of this contract, the sum of two hundred and fifty dollars (\$250) for each day during which the default or defect remains.

For failure to comply with any other provision of this contract as to which liquidated damages are not fixed herein, the sum of fifty dollars (\$50) per day for each day during which such failure or default shall continue.

All of such sums may be collected by deducting the same from the security fund hereinabove provided for.

The procedure for the collection of such liquidated damages shall be as follows:

Whenever the Board shall have knowledge of any such breach or violation on the part of the Company, the Board shall give notice to the Company, specifying the nature of such breach or violation and the amount of liquidated damages which it is proposed to collect therefor, and directing its President or other officer to appear before the Board on a certain day, not less than ten (10) days after the service of such notice, to show cause why the Company should not be required to pay such liquidated damages in accordance with the foregoing provisions. If the Company fails to make its appearance, or, after a hearing, appears in the judgment of the Board to be in fault, the Board shall forthwith direct the Comptroller to collect such liquidated damages by deducting the amount of the same from the security fund hereinabove provided for.

(e) In case of any deductions from the security fund pursuant to this contract, either for the reimbursement of the City for work done by it or amounts expended by it on behalf of the Company, or amounts paid by it to any person by reason of any act or default of the Company, or for the collection by the City of the annual charges herein provided, or of liquidated damages, the Company shall, upon ten (10) days' notice by the Comptroller, deposit with the Comptroller a sum, either in money or securities, sufficient to restore such security fund to its original amount of two thousand dollars (\$2,000), and in default thereof, the right and privilege hereby granted may be forfeited by the City.

(f) Should the right and privilege hereby granted be forfeited pursuant to the provisions of this contract, or should such right and privilege be terminated upon the dissolution of the Company as herein provided, the security fund hereinabove provided for shall be forfeited to the City as liquidated damages for failure of the Company to perform this contract pursuant to the terms hereof.

(g) No action or proceeding or right under the provisions of this subdivision shall affect any other legal rights, remedies or causes of action belonging to the City.

The provisions for the reimbursement of the City for work done by it or amounts expended by it on behalf of the Company, or amounts paid by it to any person by reason of any act or default of the Company, or for the collection by it of the annual charges, or of liquidated damages, are and shall be in addition to the City's right, as herein reserved, to forfeit the right and privilege hereby granted.

Fourteenth—In case of any violation or breach or failure to comply with any of the provisions herein contained, or with any orders of the Board or any official of the City, acting under the powers herein reserved, the right and privilege hereby granted may be forfeited by resolution of the Board, which said resolution may contain a provision to the effect that the tracks and bridge or viaduct constructed and in use by virtue of this contract shall thereupon become the property of the City without proceedings at law or in equity. Provided, however, that such action by the Board shall not be taken

until the Board shall give notice to the Company to appear before it on a certain day not less than ten (10) days after the date of such notice, to show cause why such resolution declaring this right and privilege forfeited should not be adopted. In case the Company fails to appear, action may be taken by the Board forthwith.

Nothing herein contained shall affect in any way the right of the Company to apply to a court of competent jurisdiction for a review of any action of the Board forfeiting the right and privilege hereby granted.

Fifteenth—The Company shall assume all liability for damages to persons or property occasioned by reason of the construction, maintenance and operation of the tracks and bridge or viaduct hereby authorized, and it is a condition of this contract that the City shall assume no liability whatsoever to either persons or property on account of the same, and the Company shall repay to the City any damage which the City shall be compelled to pay by reason of any acts or default of the Company.

Sixteenth—The words "notice" or "direction" wherever used in this contract, shall be deemed to mean a written notice or direction. Every such notice or direction to be served upon the Company shall be delivered at such office in the City as shall have been designated by the Company, or if no such office shall have been designated, or if such designation shall have for any reason become inoperative, shall be mailed in the City, postage prepaid, addressed to the Company at the City. Delivery or mailing of such notice or direction as and when above provided shall be equivalent to direct personal notice or direction, and shall be deemed to have been given at the time of delivery or mailing.

Section 3. Nothing in this contract contained shall be construed as in any way limiting the present or future jurisdiction of the Public Service Commission under the Laws of the State of New York.

Section 4. Nothing in this contract contained shall be deemed to limit in any way the police power now vested in or hereafter to be delegated or granted to the City by the State of New York.

Section 5. The Company promises, covenants and agrees to conform to and abide by and perform all the terms, conditions and requirements in this contract fixed and contained.

In Witness Whereof, the party of the first part, by its Mayor, the duly authorized by the Board of Estimate and Apportionment of said City, has caused the corporate name of said City to be hereunto signed and the corporate seal of said City to be hereunto affixed, and the party of the second part, by its officers, hereunto duly authorized, has caused its corporate seal to be hereunto signed and its corporate seal to be hereunto affixed, the day and year first above written.

THE CITY OF NEW YORK.
By..... Mayor.

(Seal.)
..... City Clerk.
THE STATE ISLAND RAPID TRANSIT RAILWAY COMPANY.
By..... Vice-President.

(Seal.)
..... Secretary.

(Here add acknowledgments.)
Resolved, That the results of the inquiry made by this Board as to the money value of the franchise or right proposed to be granted and the adequacy of the compensation proposed to be paid therefor, and of the terms and conditions, including the provisions as to rates, fares and charges, are as hereinbefore specified and fully set forth in and by the foregoing form of proposed contract for the grant or such franchise or right.

Resolved, That the results of the inquiry made by this Board as to the money value of a franchise or right applied for by The Staten Island Rapid Transit Railway Company, and the said form of a proposed contract for the grant of such franchise or right, containing said results of such inquiry, after the same shall be entered in the minutes of this Board shall be published for at least fifteen (15) days immediately prior to Friday, September 21, 1917, in the "City Record," together with the following notice, to wit:

NOTICE IS HEREBY GIVEN, that the Board of Estimate and Apportionment before authorizing any contract for the grant of the franchise or right applied for by The Staten Island Rapid Transit Railway Company, and fully set forth and described in the following form of proposed contract for the grant of such franchise or right, and before adopting any resolutions authorizing such contract, will, at a meeting of said Board, to be held in the City of New York, on Friday, September 21, 1917, at 10:30 o'clock a. m., hold a public hearing thereon, at which citizens shall be entitled to appear and be heard.

Resolved, That a notice of such hearing, stating that copies of the proposed contract and resolution of consent thereto may be obtained by all those interested therein at the Bureau of Franchises, Room 1307, Municipal Building, Centre and Chambers Streets, Borough of Manhattan, shall be published at least twice at the expense of the proposed grantee, during the ten (10) days immediately prior to Friday, September 21, 1917, in the "Brooklyn Times" and "Evening World," the two daily newspapers in which the petition and notice of hearing thereon have been published.

JAMES D. MCGANN, Assistant Secretary.
Room 1307 Municipal Building, Telephone 4560
Dated New York, June 29, 1917. s4.21

PUBLIC SERVICE COMMISSION.

Invitation to Contractors.

For the Completion of Construction and Station Finish Work of Parts of the Broadway-Fourth Avenue Rapid Transit Railroad.

SEALED BIDS OR PROPOSALS FOR THE completion of construction and station finish of the Brooklyn and Manhattan Loop and Fourth Avenue Subway, parts of the Broadway-Fourth Avenue Rapid Transit Railroad in the Boroughs of Manhattan and Brooklyn, will be received by the Public Service Commission for the First District (hereinafter called the "Commission") on behalf of The City of New York, at the office of the Commission at No. 120 Broadway, Borough of Manhattan, New York City, until the 1st day of October, 1917, at eleven thirty (11.30) o'clock a. m., at which time and place, or at a later date to be fixed by the Commission, the proposals will be publicly opened.

The points within the City, between which the said construction and station finish work is to be performed, are as follows:
Beginning at a point under the Municipal Building, in the Borough of Manhattan, and extending thence northerly under Centre street to a point near Walker street, where the Railroad divides into two (2) branches, one branch curving northeasterly under Centre street, private property and Walker street, and the other extending thence easterly under Canal street to the approach of the Manhattan Bridge; the second branch running from Centre and Walker streets northerly under Centre street to a point at or near Broome street, thence curving northeasterly under Centre street and private property into Kenmare street and extending thence

easterly under Kenmare street and Delancey street to the approach to Williamsburg Bridge.

Also beginning at the Brooklyn approach of the Manhattan Bridge, in the Borough of Brooklyn, and extending thence southerly under Flatbush Avenue Extension, Fulton street, Ashland place, Flatbush avenue and Fourth avenue to a point about three hundred and ten (310) feet south of the center line of 89th street.

The Contractor must complete all work within six (6) months from the delivery of the contract, except as otherwise provided in the form of contract.

A fuller description of the work and other requirements, provisions and specifications are given in the Information for Contractors and in the forms of contract, bond and Contractor's Proposal, and in the contract drawings, which are to be deemed a part of this invitation, and copies of which may be inspected and purchased at said office of the Commission.

The receipt of bids will be subject to the requirements specified in said Information for Contractors.

New York, September 10, 1917.
PUBLIC SERVICE COMMISSION FOR THE FIRST DISTRICT, by OSCAR S. STRAUS, Chairman.

JAMES B. WALKER, Secretary. s13.01
For the Station Finish Work for Part of the Culver Rapid Transit Railroad.

SEALED BIDS OR PROPOSALS FOR THE construction of station finish for eleven stations on the Culver Rapid Transit Railroad, and for certain other work at the Bay Parkway station of the Broadway-Fourth Avenue Rapid Transit Railroad, in the Borough of Brooklyn, will be received by the Public Service Commission for the First District (hereinafter called the "Commission"), on behalf of The City of New York at the office of the Commission at No. 120 Broadway, Borough of Manhattan, New York City, until the 26th day of September, 1917, at eleven thirty (11.30) o'clock a. m., at which time and place or at a later date to be fixed by the Commission, the proposals will be publicly opened.

The stations for which said station finish is to be provided are eleven (11) stations on that part of the Culver Rapid Transit Railroad beginning at a point in private property near the intersection of Tenth Avenue and 37th Street and extending thence southeasterly parallel with 37th Street and along private property, intersecting Streets, West Street and Cortelyou Road to Gravesend Avenue, thence southerly over and along Gravesend Avenue and Shell Road to a point in Shell Road about five hundred and twenty-five (525) feet south of the intersection of Gravesend Avenue and the southerly line of Avenue X produced.

The Contractor must complete all work within six months from the delivery of the contract, except as otherwise provided in the form of contract.

A fuller description of the work and other requirements, provisions and specifications are given in the Information for Contractors and in the forms of contract, bond and Contractor's Proposal and in the contract drawings, which are to be deemed a part of this invitation and copies of which may be inspected and purchased at said office of the Commission.

The receipt of bids will be subject to the requirements specified in said Information for Contractors.

New York, September 5, 1917.
PUBLIC SERVICE COMMISSION FOR THE FIRST DISTRICT, by OSCAR S. STRAUS, Chairman.
JAMES B. WALKER, Secretary. s8.26

DEPARTMENT OF CORRECTION.

Proposals.

SEALED BIDS WILL BE RECEIVED BY the Commissioner of Correction at Room 2400, Municipal Building, Manhattan, until 11 a. m., on **FRIDAY, SEPTEMBER 21, 1917.**

FOR FURNISHING ALL THE LABOR AND MATERIAL FOR ERECTING IRON FENCES AND PLATFORMS AT THE PENITENTIARY, BLACKWELL'S ISLAND, NEW YORK CITY.

The time for completion of the work and the full performance of the contract is by or before sixty (60) consecutive working days after the endorsement of the certificate of the Comptroller of The City of New York. The amount of security required will be thirty (30) per cent. of the amount of the contract awarded.

No bid will be considered unless it is accompanied by a deposit in cash or certified check. Such deposit shall be in an amount not less than one and one-half (1½) per cent. of the total amount of the bid, to be placed in a separate envelope from the bid.

The bids will be compared and the contract awarded at a lump or aggregate sum.

Blank forms and further information may be obtained and the plans and drawings may be seen at the office of the Department of Correction, Room 2400, Municipal Building, Manhattan.

s10.21 BURDETTE G. LEWIS, Commissioner.

See General Instructions to Bidders on last page, last column, of the "City Record."

DEPARTMENT OF PARKS.

Proposals.

SEALED BIDS WILL BE RECEIVED BY the Park Board, at the office of the Department of Parks, Municipal Building, Manhattan, until 3 p. m., on

THURSDAY, SEPTEMBER 27, 1917.

Borough of Manhattan.
FOR FURNISHING AND ERECTING A WIRE MESH FENCE AROUND THE PLAYGROUND BOUNDED BY CONVENT AVE., ST. NICHOLAS TERRACE, 136TH ST. AND 138TH ST.

The time allowed for the completion of the whole work will be fifty consecutive working days.

The amount of the security required will be Two Thousand Dollars.

Certified check or cash in the sum of One Hundred Dollars must accompany bid.

Blank forms and other information may be obtained at the office of the Department of Parks, Manhattan, Room 1004, Municipal Building, Manhattan.

The bids will be compared and the contract awarded at a lump or aggregate sum.
CAROT WARD, President; RAYMOND V. INGERSOLL, THOMAS W. WHITTLE, JOHN E. WEIER, Commissioners of Parks. s13.27

See General Instructions to Bidders on last page, last column, of the "City Record."

BOROUGH OF QUEENS.

Proposals.

SEALED BIDS WILL BE RECEIVED BY the President of the Borough of Queens at his office, 4th floor of the Queens Subway Building, 68 Hunterspoint ave., L. I. City, until 11 a. m., on

FRIDAY, SEPTEMBER 23, 1917.

FOR REGULATING AND REPAVING WITH ASPHALTIC CONCRETE ON A RE-LAID BLOCK FOUNDATION, TOGETHER

WITH ALL WORK INCIDENTAL THERETO, IN JAMAICA AVE. FROM VAN WYCK AVE. TO BROOKLYN BOROUGH LINE, FOURTH WARD.

The time allowed for doing and completing the above work will be one hundred (100) consecutive working days.

The amount of security required will be Sixty Thousand Dollars (\$60,000).

The Engineer's estimate of the quantities is as follows:
38,400 square yards of asphaltic concrete and five (5) years' maintenance.

38,400 square yards of old stone block pavement relaid.

50 square yards of vitrified block pavement relaid.

300 square yards of bituminous macadam restored.

2,500 linear feet new bluestone curb set in sand.

8,000 linear feet old bluestone curb reset in sand.

15 catch basins to be adjusted.

The bidder must state the price of each item or article upon which he bids, per square yard, linear foot or other unit of measure, by which the bids will be tested. Bids will be compared and the contract awarded at a lump or aggregate sum. Blank forms may be obtained at the office of the President of the Borough of Queens. Each bid must be accompanied by a deposit of \$3,000 in cash or certified check.

Dated, New York, Sept. 18, 1917.

MAURICE E. CONNOLLY, President. s17.28

See General Instructions to Bidders on last page, last column, of the "City Record."

DEPARTMENT OF WATER SUPPLY, GAS AND ELECTRICITY.

Proposals.

SEALED BIDS WILL BE RECEIVED BY the Commissioner of Water Supply, Gas and Electricity, at Room 2351, Municipal Building, Manhattan, until 2 p. m., on

WEDNESDAY, SEPTEMBER 19, 1917.

FOR FURNISHING ALL THE LABOR AND MATERIALS REQUIRED TO CONSTRUCT A FILTER BED AND TO REMOVE AND PLACE SAND ON THE EXISTING FILTER BEDS AT THE MOUNT KISCO SEWAGE DISPOSAL PLANT, SITUATED AT MT. KISCO, WESTCHESTER COUNTY, NEW YORK.

The time allowed for doing and completing the entire work is before the expiration of one hundred (100) consecutive working days.

The amount in which security is required for the performance of the contract is Four Thousand Dollars (\$4,000).

The bidder will state the price per unit, as called for in the schedules of quantities and prices, by which the bids will be tested. Award, if made, will be made to the lowest formal bidder in the aggregate, for all items.

Blank forms of bid, proposal and contract, including specifications, approved as to form by the Corporation Counsel, can be obtained at Room 2351, Municipal Building, Manhattan.

WILLIAM WILLIAMS, Commissioner. s8.19

See General Instructions to Bidders on last page, last column, of the "City Record."

SUPREME COURT—FIRST DEPARTMENT.

Notice to File Claims.

In the Matter of the Application of the Corporation Counsel of The City of New York for the appointment of Commissioners of Estimate and Assessment to ascertain and determine the compensation which should justly be made to owners abutting on OLD KINGSBRIDGE ROAD for damages caused by the closing of portions of Old Kingsbridge Road, situated in Blocks 3100, 3101, 3113 and 3085, Borough of The Bronx, City of New York.

NOTICE IS HEREBY GIVEN THAT WE, the undersigned, were appointed by an order of the Supreme Court of the State of New York, First Judicial District, dated July 27, 1917, and duly entered and filed in the office of the Clerk of the County of Bronx on August 15, 1917, Commissioners of Estimate and Assessment, for the purpose of ascertaining the compensation which should justly be made to the owners abutting on Old Kingsbridge road, for the damage caused by the closing of portions of Old Kingsbridge road, situated in Blocks 3100, 3101, 3113 and 3085, in the Borough of The Bronx, City of New York, and for the purpose of performing the duties required of us by Chapter 1006 of the Laws of 1895.

All parties and persons interested in such lands, tenements, premises, rights, easements or interests taken or affected, damaged, extinguished or destroyed by and in consequence of the closing of portions of Old Kingsbridge road, situated in Blocks 3100, 3101, 3113 and 3085, in the Borough of The Bronx, City of New York, and having any claim or demand on account thereof, are hereby required to present the same to us, the undersigned Commissioners of Estimate and Assessment, at our office, 15th floor, Municipal Building, Borough of Manhattan, in The City of New York, with such affidavits and other proofs as the owners and claimants may desire, within ten days after the date of this notice, and that we, the said Commissioners, will be in attendance at our office on the 8th day of October, 1917, at 11 o'clock in the forenoon of that day to hear the said parties and persons in relation thereto, and at such time and place, and at such further or other time and place as we may appoint we will hear such owners or claimants in relation thereto and examine the proofs in support of such claim or claims and such additional proofs and allegations as may then be offered by such owners or claimants or on behalf of The City of New York.

Dated, New York, September 17, 1917.

JOHN P. DUNN, ALFRED B. HALL, EDWARD J. McLAUGHLIN, Commissioners.

JOEL J. SQUIER, Clerk. s17.27

Filing Bills of Costs.

In the Matter of the Application of the Mayor, Aldermen and Commonality of The City of New York, relative to acquiring title, wherever the same has not been heretofore acquired to the lands, tenements and hereditaments required for the purpose of opening CRESTON AVENUE (although not yet named by proper authority), from Tremont avenue to Minerva place, as the same has been heretofore laid out and designated as a first-class street or road in the 24th Ward of The City of New York, as amended by an order of this Court dated March 6, 1917, so as to empower the Commissioners of Estimate and Assessment heretofore appointed herein to award compensation for damages caused by the closing and discontinuance of Monroe avenue, Morris avenue, Cameron place (Elizabeth street), Avenue A and Avenue B, in the 24th Ward, Borough of The Bronx, City of New York, pursuant to Chapter 1006 of the Laws of 1895.

NOTICE IS HEREBY GIVEN THAT A BILL of costs, charges and expenses incurred by reason of the above-entitled proceeding will be presented to one of the Justices of the Supreme Court of the State of New York, First Depart-

ment, at a Special Term thereof, Part I, to be held at the County Court House, in the Borough of The Bronx, in the City of New York, on the 28th day of September, 1917, at 10.30 o'clock in the forenoon of that day, or as soon thereafter as Counsel can be heard thereon, for taxation in accordance with the certificate of the Corporation Counsel, and that the said bill of costs, charges and expenses with the certificate of the Corporation Counsel thereto attached has been deposited in the office of the Clerk of the County of Bronx, there to remain for and during the space of ten days as required by law.

Dated, New York, September 14, 1917.
LAMAR HARDY, Corporation Counsel, Municipal Building, Borough of Manhattan, City of New York. s14.25

SUPREME COURT—SECOND DEPARTMENT.

Filing Final Reports.

In the Matter of the Application of The City of New York, relative to acquiring title, wherever the same has not been heretofore acquired for the same purpose in fee, to the lands, tenements and hereditaments required for the opening and extending of VAN PELT STREET, from Borden avenue to Skillman avenue, in the First Ward, Borough of Queens, City of New York.

NOTICE IS HEREBY GIVEN THAT THE final reports of the Commissioners of Estimate and of the Commissioner of Assessment in the above entitled matter will be presented for confirmation to the Supreme Court of the State of New York, Second Department, at a Special Term thereof for the hearing of motions, to be held in the Garfield Building, 26 Court street, in the Borough of Brooklyn, in the City of New York, on the 25th day of September, 1917, at 10 o'clock in the forenoon of that day; and that the said final reports have been deposited in the Office of the Clerk of the County of Queens, there to remain for and during the space of five days, as required by law.

Dated, New York, Sept. 17, 1917.
EUGENE N. L. YOUNG, JOHN H. FOX, ROBERT WILSON, Commissioners of Estimate; EUGENE N. L. YOUNG, Commissioner of Assessment. s17.21

In the Matter of the Application of The City of New York, relative to acquiring title, wherever the same has not been heretofore acquired for the same purpose in fee, to the lands, tenements and hereditaments required for the purpose of constructing and maintaining a sewer outlet at the foot of NORTH 12TH STREET, as shown on a map adopted by the Board of Estimate and Apportionment on May 16, 1912, and also shown on an amended map bearing date of January 22, 1915, and adopted by the Board of Estimate and Apportionment on April 16, 1915, in the 14th Ward, Borough of Brooklyn, The City of New York.

NOTICE IS HEREBY GIVEN THAT THE final report of the Commissioners of Estimate in the above entitled matter will be presented for confirmation to the Supreme Court of the State of New York, Second Department, at a Special Term thereof to be held in the Garfield Building, No. 26 Court street, in the Borough of Brooklyn, City of New York, on the 24th day of September, 1917, at 10 o'clock in the forenoon of that day, and that the said final report has been deposited in the office of the Clerk of the County of Kings, there to remain for and during the space of five days, as required by law.

Dated, New York, September 17, 1917.
FRANCIS X. CARMODY, OTTO F. STOUSE, JOHN T. McGOVERN, Commissioners of Estimate. s17.21

Application for Appointment of Commissioners.

In the Matter of the Application of The City of New York, relative to acquiring title, wherever the same has not been heretofore acquired for the same purpose in fee, to the real property required for the opening and extending of FIFTH AVENUE, from Grand street to Juniper avenue, subject to the easements of the New York Connecting Railroad Company, in the Second Ward, Borough of Queens, City of New York.

NOTICE IS HEREBY GIVEN THAT AN APPLICATION will be made to the Supreme Court of the State of New York, Second Judicial District, at a Special Term of said Court, held for the hearing of motions, Part I, at the County Court-house, in the County of Kings, in the Borough of Brooklyn, in the City of New York, on the 26th day of September, 1917, at the opening of the Court on that day, or as soon thereafter as counsel can be heard thereon, for the appointment of Commissioners of Estimate and a Commissioner of Assessment in the above entitled matter.

The nature and extent of the improvement hereby intended is the acquisition of title by The City of New York, in fee, for the use of the public to the real property required for the opening and extending of Firth avenue, from Grand street to Juniper avenue, subject to the easements of the New York Connecting Railroad Company, in the Second Ward, Borough of Queens, City of New York. The real property, title to which is proposed to be acquired, is more particularly bounded and described as follows, to wit:

Parcel "A."

Beginning at a point formed by the intersection of the easterly line of Firth avenue with the northerly line of Caldwell avenue; running thence southerly 749.86 feet along the easterly line of Firth avenue; thence southerly, deflecting to the right 0° 25' 17" for 60.00 feet along the east-

erly line of Firth avenue to the southerly line of Jansen avenue; thence southerly, deflecting to the left 0° 23' 29" for 1,834.78 feet along the easterly line of Firth avenue to the boundary line of a parcel of land ceded to the City of New York May 28, 1912; thence westerly, deflecting to the right 90° along the boundary line of said parcel of land for 37.50 feet to the center line of Firth avenue; thence southerly, deflecting to the left 90° for 100 feet along the boundary line of said parcel of land and the center line of Firth avenue; thence easterly, deflecting to the left 90° for 37.50 feet along the boundary line of said parcel of land to the easterly line of Firth avenue; thence southerly, deflecting to the right 90° for 39.70 feet along the easterly line of Firth avenue to a parcel of land ceded to the City of New York Sept. 13, 1913; thence westerly, deflecting to the right 90° along the boundary line of said parcel of land 37.50 feet to the center line of Firth avenue; thence southerly, deflecting to the left 90° along the center line of Firth avenue, the boundary line of said parcel of land 170.20 feet; thence westerly, deflecting to the right 90° 37.50 feet to the westerly line of Firth avenue; thence northerly, deflecting to the right 90°, 2,144.68 feet along the westerly line of Firth avenue to the southerly line of Jansen avenue; thence northerly, deflecting to the right 0° 23' 50", 30.00 feet along the westerly line of Firth avenue to the center line of Jansen avenue; thence easterly, deflecting to the right 89° 36' 10", 37.71 feet along the center line of Jansen avenue to the center line of Firth avenue; thence northerly, deflecting to the left 90° 01' 48", 779.87 feet along the center line of Firth avenue to the northerly line of Caldwell avenue and the southerly boundary line of a parcel of land ceded to the City of New York Feb. 3, 1914; thence easterly for 37.50 feet along the northerly line of Caldwell avenue and along the boundary line of said parcel of land 37.50 feet to the easterly line of Firth avenue, the point or place of beginning.

Parcel "B."

Beginning at a point formed by the intersection of the easterly line of Firth avenue with the easterly line of Juniper avenue; running thence northerly for 181.74 feet along the easterly line of Juniper avenue to the easterly line of Juniper avenue, as laid out north of Firth avenue; thence southerly, deflecting to the right 150° 23' 39" for 40.00 feet along the easterly line of Juniper avenue to the westerly line of Firth avenue; thence northerly, deflecting to the left 112° 21' 12" for 303.42 feet along the westerly line of Firth avenue; thence northerly, deflecting to the left on the arc of a circle, the radius of which is 131.37 feet for 136.30 feet along the westerly line of Firth avenue; thence southerly on a tangent to the last mentioned curve and along the westerly boundary line of a parcel of land ceded to the City of New York Sept. 13, 1913, 20.42 feet; thence easterly, deflecting to the left 90°, and along the southerly boundary line of said parcel of land 37.50 feet to the prolongation of the center line of Firth avenue, as the same is laid down at the intersection of Marion avenue; thence northerly, deflecting to the left 90°, and continuing along the boundary line of said parcel of land 17.70 feet along said prolongation of the center line of Firth avenue; thence southerly on the arc of a circle, the radius of which is 206.37 feet and the tangent to which deflects to the right 90° 45' 19" from the last mentioned course for 211.39 feet along the easterly line of Firth avenue; thence southerly on a tangent to the last mentioned course for 431.34 feet along the easterly line of Firth avenue to the easterly line of Juniper avenue, the point or place of beginning.

The property affected by the above proceeding is located in Blocks Nos. 2024, 2027, 2028, 2034, 2035, 2036, 2037, 2038, 2040, 2042, 2043, 2044, 2045, 2046, 2047, 2048, 2049, 2050 and 2910 of the land map of the City of New York, Borough of Queens.

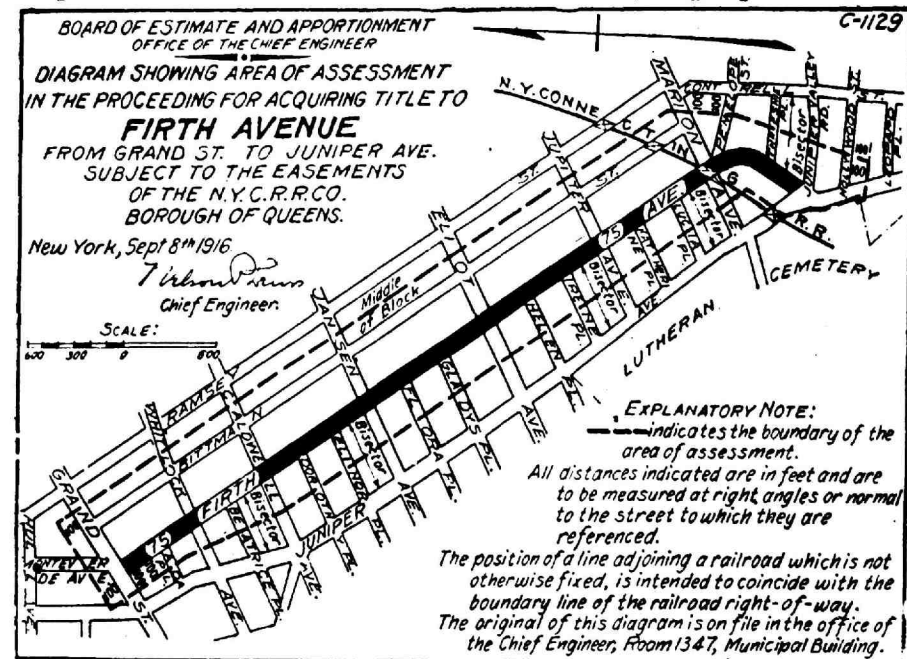
Firth avenue, extending from Grand street to Juniper avenue, in the 2nd Ward, Borough of Queens, City of New York, is laid down upon the following sections of Final Maps of the Borough of Queens:

Section No. 17—Adopted by Board of Estimate and Apportionment, June 26, 1908; approved by Mayor, Aug. 5, 1908; filed at Queens Borough President's Office, Sept. 11, 1908; filed at Queens County Clerk's Office, Aug. 14, 1908; filed at Corporation Counsel's Office, Aug. 19, 1908.

Section No. 28—Adopted by Board of Estimate and Apportionment, Jan. 15, 1909; approved by Mayor, Jan. 21, 1909; filed at Queens Borough President's Office, Aug. 13, 1909; filed at Queens County Clerk's Office, Aug. 10, 1909; filed at Corporation Counsel's Office, Aug. 9, 1909.

—as amended by a map of the territory bounded by Grand street, Ramsey street, Whitlock avenue, Mazeau street, etc., approved by the Board of Estimate and Apportionment May 15, 1913, by the Mayor May 27, 1913, copies of which were filed at the office of the County Clerk of Queens County at Jamaica July 11, 1913, at the office of the President of the Borough of Queens July 11, 1913, and at the office of the Corporation Counsel of The City of New York July 10, 1913, and by map of the territory bounded by the New York Connecting Railroad, Juniper avenue, Katharine place, Firth avenue, etc., approved by the Board of Estimate and Apportionment April 28, 1916, by the Mayor June 22, 1916, copies of which were filed at the office of the County Clerk of Queens County at Jamaica Sept. 25, 1916, at the office of the President of the Borough of Queens Sept. 26, 1916, and at the office of the Corporation Counsel of the City of New York Sept. 25, 1916.

The Board of Estimate and Apportionment, by a resolution adopted on the 13th day of October, 1916, determined that the whole cost and expense of this proceeding shall be assessed upon the property deemed to be benefited thereby, and that the area of assessment for benefit in this proceeding be fixed and determined to be as shown on the following diagram:



Dated, New York, September 14, 1917.
LAMAR HARDY, Corporation Counsel, Municipal Building, Borough of Manhattan, City of New York. s14.25

Application to Court to Condemn Property.

In the Matter of the Application of The City of New York, relative to acquiring title, wherever the same has not been heretofore acquired for the same purpose in fee, to the real property required for the opening and extending of 76TH STREET (Emerald street), from Atlantic avenue to Conduit avenue; and PITKIN AVENUE, from the Brooklyn Borough Line to Sutter avenue, in the Fourth Ward, Borough of Queens, City of New York.

NOTICE IS HEREBY GIVEN THAT AN APPLICATION will be made to the Supreme Court of the State of New York, Second Judicial District, at a Special Term of said Court, held at Trial Term, Part I, in and for the County of Queens, at the County Court-house, in the Borough of Queens, in the City of New York, on the 25th day of September, 1917, at the opening of the Court on that day, or as soon thereafter as counsel can be heard thereon, to have the compensation which should justly be made to the respective owners of the real property proposed to be acquired for such improvement, ascertained and determined by the Supreme Court without a jury, and to have the cost of such improvement assessed by the said Court, as hereinafter set forth, in accordance with the resolution of the Board of Estimate and Apportionment.

The nature and extent of the improvement hereby intended is the acquisition of title in fee by The City of New York, for the use of the public, to the real property required for the opening and extending of 76th street (Emerald street), from Atlantic avenue to North Conduit avenue; and Pitkin avenue, from the Brooklyn Borough Line to Sutter avenue, in the Fourth Ward, Borough of Queens, City of New York. The real property, title to which is proposed to be acquired, is more particularly bounded and described as follows, to wit:

Parcel "A."

Beginning at a point formed by the intersection of the southerly line of Atlantic avenue with the westerly line of 76th street; running thence easterly for 60.00 feet along the southerly line of Atlantic avenue to the easterly line of 76th street; thence southerly, deflecting to the right 90° for 1,501.26 feet along the easterly line of 76th street to the northerly line of 101st (Jerome) avenue; thence westerly, deflecting to the right 90° for 60.00 feet along the northerly line of 101st avenue to the westerly line of 76th street; thence northerly for 1,501.26 feet along the westerly line of 76th street to the southerly line of Atlantic avenue, the point or place of beginning.

Parcel "B."

Beginning at a point formed by the intersection of the southerly line of 101st (Jerome) avenue and the westerly line of 76th street; running thence easterly for 60.89 feet along the southerly line of 101st avenue to the easterly line of 76th street; thence southerly, deflecting to the right 90° 47' 29" for 1,860.53 feet along the easterly line of 76th street to the northerly boundary line of the Brooklyn Conduit, within the lines of North Conduit avenue; thence westerly, deflecting to the right 122° 26' 13" for 71.09 feet along said northerly boundary line of the Brooklyn Conduit to the westerly line of 76th street; thence northerly for 1,812.04 feet along the westerly line of 76th street to the southerly line of 101st avenue, the point or place of beginning.

PITKIN AVENUE.

Parcel "C."

Beginning at a point formed by the intersection of the southerly line of Pitkin avenue with the boundary line between the Boroughs of Brooklyn and Queens; running thence northerly for 81.83 feet along said borough boundary line to the northerly line of Pitkin avenue; thence easterly, deflecting to the right 101° 27' 38" for 833.63 feet along the northerly line of Pitkin avenue to the westerly line of 78th (Sapphire) street; thence easterly, deflecting to the right 9°

32' 31" for 62.28 feet along the northerly line of Pitkin avenue to the easterly line of 78th street; thence easterly, deflecting to the right 6° 39' 17" for 513.13 feet along the northerly line of Pitkin avenue to the westerly line of 80th (Hudson) street; thence easterly, deflecting to the right 5° 16' 43" for 59.31 feet along the northerly line of Pitkin avenue to the easterly line of 80th street; thence easterly, deflecting to the right 3° 51' 42" for 143.42 feet along the northerly line of Pitkin avenue; thence easterly, deflecting to the right 3° 09' 31" for 212.80 feet along the northerly line of Pitkin avenue; thence easterly, deflecting to the right 0° 15' 17" for 176.43 feet along the northerly line of Pitkin avenue; thence easterly, deflecting to the left 4° 19' 07" for 78.44 feet along the northerly line of Pitkin avenue; thence easterly, deflecting to the left 0° 50' 50" for 88.80 feet along the northerly line of Pitkin avenue; thence easterly, deflecting to the left 2° 54' 20" for 203.70 feet along the northerly line of Pitkin avenue; thence easterly, deflecting to the right 1° 24' 37" for 125.18 feet along the northerly line of Pitkin avenue to the northwesterly line of Sutter avenue; thence southwesterly, deflecting to the right 151° 53' 35" for 168.84 feet along the northwesterly line of Sutter avenue to the westerly line of Pitkin avenue; thence northerly, deflecting to the right 90° for 10.00 feet along the westerly line of Pitkin avenue to the southerly line of Pitkin avenue; thence westerly, deflecting to the left 63° 18' 12" for 175.29 feet along the southerly line of Pitkin avenue; thence westerly, deflecting to the right 2° 54' 20" for 91.10 feet along the southerly line of Pitkin avenue; thence westerly, deflecting to the right 0° 50' 50" for 81.60 feet along the southerly line of Pitkin avenue; thence westerly, deflecting to the right 4° 19' 07" for 178.91 feet along the southerly line of Pitkin avenue; thence westerly, deflecting to the left 0° 15' 17" for 210.71 feet along the southerly line of Pitkin avenue; thence westerly, deflecting to the left 3° 09' 31" for 107.30 feet along the southerly line of Pitkin avenue to the easterly line of 80th (Hudson) street; thence westerly, deflecting to the left 9° 08' 23" for 562.16 feet along the southerly line of Pitkin avenue to the easterly line of 78th (Sapphire) street; thence westerly, deflecting to the left 1° 42' 17" for 64.06 feet along the southerly line of Pitkin avenue to the westerly line of 78th street; thence westerly, deflecting to the left 0° 46' 30" for 0.97 feet along the southerly line of Pitkin avenue; thence westerly for 824.93 feet along the southerly line of Pitkin avenue to the line dividing the Boroughs of Brooklyn and Queens, the point or place of beginning.

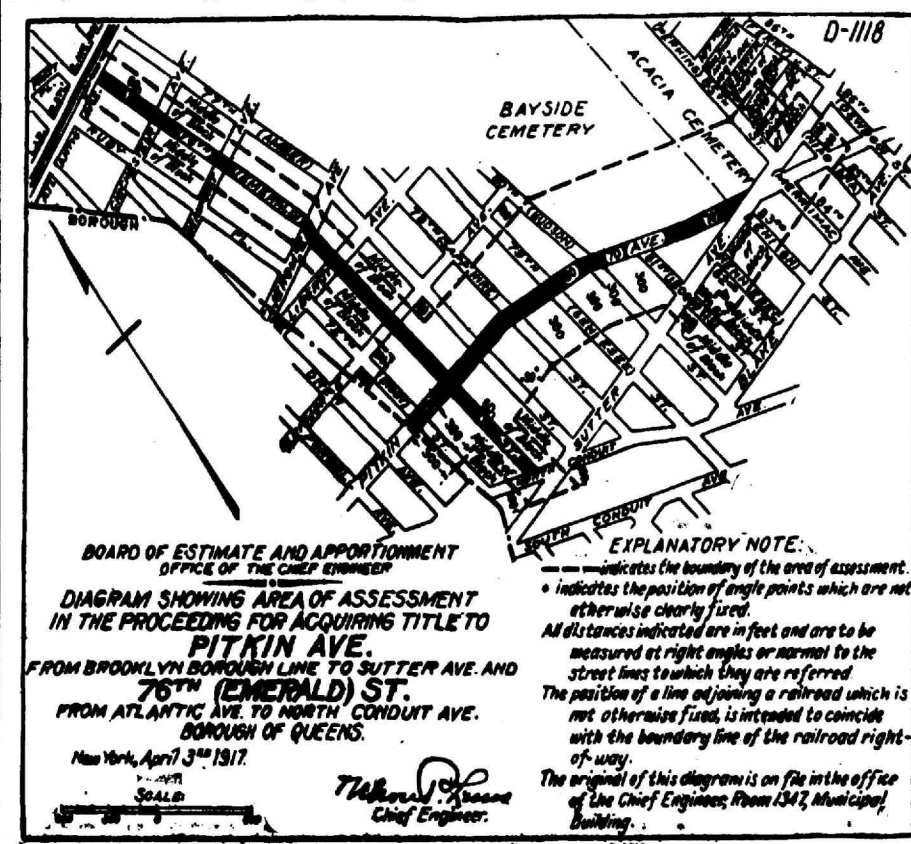
The property affected by the above proceeding is located in Blocks No. 6069 to 6074, inclusive; 6157, 6167, 6168, 6170, 6171 and 6175 to 6190, inclusive, of the Land Map of the City of New York, Borough of Queens.

Seventy-sixth street (Emerald street), from Atlantic avenue to North Conduit avenue; and Pitkin avenue, from the Brooklyn Borough Line to Sutter avenue, as shown upon the following sections of the Final Map of the Borough of Queens:

Section No. 112—Filed at Queens Borough President's Office, Oct. 6, 1909; filed at Queens County Clerk's Office, Oct. 1, 1909; filed at Corporation Counsel's Office, Sept. 1, 1909.

Section No. 113—Filed at Queens Borough President's Office, Oct. 22, 1915; filed at Queens County Clerk's Office, Oct. 21, 1915; filed at Corporation Counsel's Office, Oct. 20, 1915.

—as amended by Alteration Map No. 678 of the territory bounded by 77th street, Glenmore avenue, Bayside Cemetery, etc., copies of which were filed at the office of the President of the Borough of Queens Aug. 7, 1917; at the office of the County Clerk of Queens County at Jamaica, Aug. 1, 1917; and at the office of the Corporation Counsel of The City of New York Aug. 6, 1917. The Board of Estimate and Apportionment, by resolutions adopted on the 17th day of March, 1917, and on the 11th day of May, 1917, determined that the whole cost and expense of this proceeding shall be assessed upon the property deemed to be benefited thereby, and that the area of assessment for benefit in this proceeding be fixed and determined to be as shown on the following diagram:



Dated, New York, September 13, 1917.
LAMAR HARDY, Corporation Counsel, Municipal Building, Borough of Manhattan, City of New York. s13.24

Filing Preliminary Abstracts.

In the Matter of the Application of The City of New York, relative to acquiring title, wherever the same has not been heretofore acquired for the same purpose in fee, to the lands, tenements and hereditaments required for the opening and extending of SUTPHIN ROAD, from Hillside avenue to Jamaica avenue, and from the southerly property line of the Long Island Railroad to Rockaway Boulevard; and CAMPION STREET, from Jamaica avenue to Archer street, as amended by an order of this court dated September 18, 1916, and entered in the office of the Clerk of the County of Queens, September 26, 1916.

NOTICE IS HEREBY GIVEN TO ALL PERSONS interested in the above entitled proceeding, and to the owner or owners, occupant or occupants of all houses and lots and improved and unimproved lands affected thereby, and to all others whom it may concern, to wit:

First—That the undersigned, Commissioners of Estimate, have completed their estimate of damage, and that all persons interested in this proceeding, or in any of the lands, tenements and hereditaments affected thereby, having any objection thereto, do file their said objections in writing, duly verified, with them at

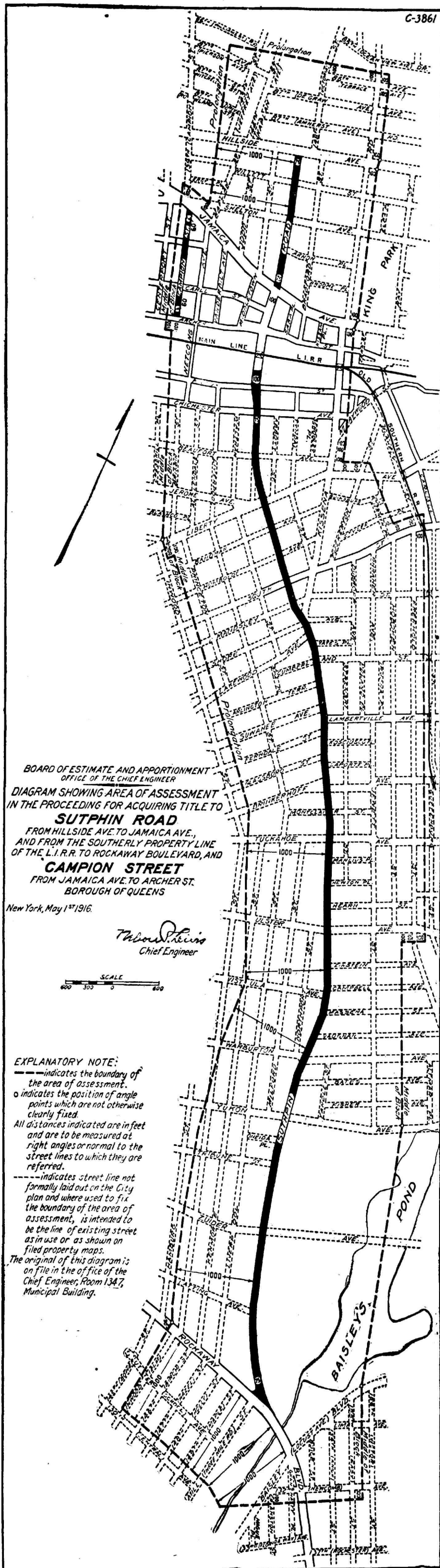
their office in the Municipal Building, Court House Square, Long Island City, in the Borough of Queens, in the City of New York, on or before the 3rd day of October, 1917, and that the said Commissioners will hear parties so objecting, and for that purpose will be in attendance at their said office on the 5th day of October, 1917, at 2.30 o'clock p. m.

Second—That the undersigned, Commissioner of Assessment, has completed his estimate of benefit and that all persons interested in this proceeding, or in any of the lands, tenements and hereditaments and premises affected thereby, having any objection thereto, do file their said objections in writing, duly verified, with him at his office in the Municipal Building, Court House Square, Long Island City, in the Borough of Queens, in the City of New York, on or before the 3rd day of October, 1917, and that the said Commissioner will hear parties so objecting, and for that purpose will be in attendance at his said office on the 8th day of October, 1917, at 2.30 o'clock p. m.

Third—That the Commissioner of Assessment has assessed any or all such lands, tenements and hereditaments and premises as are within the area of assessment fixed and prescribed as the area of assessment for benefit by the Board of Estimate and Apportionment on the 9th day of

June, 1916, and that the said area of assessment includes all those lands, tenements and hereditaments and premises situate and being in the Bor-

ough of Queens, in The City of New York, which, taken together, are bounded as shown on the following diagram:



Fourth—That the abstracts of said estimate of damage and of said assessment for benefit, together with the damage and benefit maps, and also all the affidavits, estimates, proofs and other documents used by the Commissioners of Esti-

mate and by the Commissioner of Assessment in making the same, have been deposited in the Bureau of Street Openings in the Law Department of The City of New York, in the Municipal Building, Court House Square, in the Borough

of Queens, in said City, there to remain until the 5th day of October, 1917.

Fifth—That, provided there be no objections filed to either of said abstracts, the reports as to awards and as to assessments for benefit herein will be presented for confirmation to the Supreme Court of the State of New York, Second Department, at a Special Term thereof for the hearing of motions, to be held in the County Court House in the Borough of Brooklyn, in The City of New York, on the 18th day of December, 1917, at the opening of the Court on that day.

Sixth—In case, however, objections are filed to the foregoing abstracts of estimate and assessment, or to either of them, the motion to confirm the reports as to awards and as to assessments shall stand adjourned to the date to be hereafter specified in the notice provided in such cases to be given in relation to filing the final reports, pursuant to the provisions of the Greater New York Charter, as amended.

Dated, New York, August 10, 1917.
AUGUST G. KLAGES, Chairman; CHAS. H. GEORGI, HARRY S. RUSHMORE, Commissioners of Estimate; CHAS. H. GEORGI, Commissioner of Assessment.
WALTER C. SHEPPARD, Clerk. s13,29

In the Matter of the Application of The City of New York, relative to acquiring title, wherever the same has not been heretofore acquired for the same purpose in fee, to the lands, tenements and hereditaments required for the opening and extending of EAST 91ST STREET, from East New York avenue to Avenue D, excluding the right of way of the Manhattan Beach Branch of the Long Island Railroad, in the 29th and 32d Wards, Borough of Brooklyn, The City of New York.

NOTICE IS HEREBY GIVEN TO ALL persons interested in the above entitled proceeding, and to the owner or owners, occupant or occupants of all houses and lots and improved and unimproved lands affected thereby, and to all others whom it may concern, to wit:

First—That the undersigned, Commissioners of Estimate, have completed their estimate of damage, and that all persons interested in this proceeding, or in any of the lands, tenements and hereditaments and premises affected thereby, having any objection thereto, do file their said objections in writing, duly verified, with them at their office, No. 166 Montague Street, in the Borough of Brooklyn, in The City of New York, on or before the 3rd day of October, 1917, and that the said Commissioners will hear parties so objecting, and for that purpose will be in attendance at their said office on the 4th day of October, 1917, at 11 o'clock a. m.

Second—That the undersigned, Commissioner of Assessment, has completed his estimate of benefit and that all persons interested in this proceeding, or in any of the lands, tenements and hereditaments and premises affected thereby, having any objection thereto, do file their said objections in writing, duly verified, with him at his office, No. 166 Montague Street, in the Borough of Brooklyn, in The City of New York, on or before the 3rd day of October, 1917, and that the said Commissioner will hear parties so objecting, and for that purpose will be in attendance at his said office on the 5th day of October, 1917, at 11 o'clock a. m.

Third—That the Commissioner of Assessments has assessed any or all of such lands, tenements and hereditaments and premises as are within the area of assessment fixed and prescribed as the area of assessment for benefit by the Board of Estimate and Apportionment on the 26th day of May, 1916, and that the said area of assessment includes all those lands, tenements and hereditaments and premises situate and being in the Borough of Brooklyn, in The City of New York, which, taken together, are bounded and described as follows, viz:

Bounded on the northwest by the southeasterly line of East New York avenue, on the northeast by a line midway between East 91st street and East 92nd street, as these streets are laid out north of Ditmas avenue, and by the prolongation of the said line; on the southeast by the northwesterly line of Avenue D; and on the southwest by a line midway between Remsen avenue and East 91st street, as these streets are laid out north of Avenue D, and by the prolongation of the said line.

Fourth—That the abstracts of said estimate of damage and of said assessment for benefit, together with the damage and benefit maps, and also all the affidavits, estimates, proofs and other documents used by the Commissioners of Estimate and by the Commissioner of Assessment in making the same, have been deposited in the Bureau of Street Openings in the Law Department of The City of New York, No. 166 Montague Street, in the Borough of Brooklyn, in said City, there to remain until the 13th day of October, 1917.

Fifth—That, provided there be no objections filed to either of said abstracts, the reports as to awards and as to assessments for benefit herein will be presented for confirmation to the Supreme Court of the State of New York, Second Department, at a Special Term thereof to be held in the Garfield Building, No. 26 Court street, in the Borough of Brooklyn, in The City of New York, on the 14th day of November, 1917, at the opening of the Court on that day.

Sixth—In case, however, objections are filed to the foregoing abstracts of estimate and assessment, or to either of them, the motion to confirm the reports as to awards and as to assessments shall stand adjourned to the date to be hereafter specified in the notice provided in such cases to be given in relation to filing the final reports, pursuant to Sections 981 and 984 of the Greater New York Charter, as amended by Chapter 658 of the Laws of 1906.

Dated, New York, September 13, 1917.
MYLES PURVIN, JOHN A. WARREN, ULYSSES G. SCOLLAY, Commissioners of Estimate; MYLES PURVIN, Commissioner of Assessment.
ANDREW C. TROY, Clerk. s13,29

NEW YORK SUPREME COURT, SCHOHARIE, DELAWARE AND GREENE COUNTIES.

Application for Appointment of Commissioners.

SCHOHARIE RESERVOIR, SCHOHARIE SECTION 3 AND SUPPLEMENTARY SHEET SECTION 3.

In the Matter of the Application and Petition of the Board of Water Supply of the City of New York for the appointment of a commission under Chapter 724 of the Laws of 1905, as amended. PUBLIC NOTICE IS HEREBY GIVEN THAT it is the intention of the Corporation Counsel of the City of New York to make application to the Supreme Court for the appointment of Commissioners under Chapter 724 of the Laws of 1905 as amended.

Such application is to be made at a Special Term of the said Court to be held at the Court House in the City of Troy, Rensselaer County, New York, on the 20th day of October, 1917, at 10 o'clock in the forenoon of that day or as soon thereafter as counsel can be heard.

The object of this application is to obtain an order of the Court for the appointment of three disinterested and competent freeholders, at least one of whom shall reside in the County of New York, and at least one of whom shall reside in one of the Counties of Schoharie, Delaware or

Greene, as Commissioners of Appraisal to ascertain and appraise the compensation to be made to the owners and all persons interested in the real estate laid down on a certain map entitled:

"Board of Water Supply of the City of New York. Map of real estate situated in the Towns of Gilboa & Conesville, County of Schoharie, Roxbury, County of Delaware, and Prattsville, County of Greene and State of New York, to be acquired by the City of New York under the provision of chapter 724 of the laws of 1905 as amended for the construction of Schoharie Reservoir and appurtenances in the vicinity of Gilboa and Prattsville."

—and which map was filed as follows:
In the County Clerk's office, County of Schoharie, at Schoharie, N. Y., on the 29th day of May, 1917;

In the County Clerk's office, County of Delaware, at Delhi, N. Y., on the 28th day of May, 1917;

In the County Clerk's office, County of Greene, at Catskill, N. Y., on the 26th day of May, 1917; and also in the real estate laid down on a certain supplementary map entitled:

"Board of Water Supply of the City of New York. Map of real estate situated in the Town of Gilboa, County of Schoharie and State of New York, to be acquired by the City of New York under the provisions of chapter 724 of the laws of 1905 as amended for the construction of Schoharie reservoir and appurtenances in the vicinity of Gilboa."

—and which map was filed in the County Clerk's office, County of Schoharie, at Schoharie, N. Y., on the 30th day of July, 1917; and that said Commissioners of Appraisal shall also ascertain and determine and state separately the items of damage, if any, to which the owner or any person interest in the said real estate laid down on said maps filed at Schoharie, May 29 and July 30, 1917, Delhi, May 28, and Catskill, May 26, 1917, may be entitled by reason of Section 42, Chapter 724 of the Laws of 1905, as amended by Section 9, Chapter 314 of the Laws of 1905, and Section 2, Chapter 527, of the Laws of 1916, provided that an agreement cannot be had with the Board of Water Supply, and further that said damages arise by reason of acts of the City of New York, or its Board of Water Supply after May 12th, 1916.

Except that the Corporation Counsel of the City of New York will make application to the Supreme Court that all parcels of real estate laid down on said above recited maps wholly or in part in the fire district of Gilboa, and all parcels of real estate laid down on said maps above recited where the claimants allege an enhancement by reason of water power thereon, including any claim the Gilboa Water Co. may have, shall be assigned by the Court to the present Schoharie Reservoir and Shandaken Tunnel Commission which is now appraising real estate in said fire district and has jurisdiction over certain claims for water powers in connection therewith.

Further, to prevent any conflict of jurisdiction between the Commission herein applied for and the Schoharie Reservoir and Shandaken Tunnel Commission already appointed, and to obviate, so far as possible, disproportionate awards and inharmonious decisions, the Court will be asked to assign to the Commission herein applied for, all the telephone and telegraph companies' claims, whether for loss of business or for rights of way or easements, leaving to the Commission heretofore appointed the determination of nothing in connection with the telephone and telegraph claims except the value of the Pierce and Peaslee telephone building in Gilboa.

Also at the same time and place the Corporation Counsel of the City of New York will make application to the Supreme Court to approve the substitution for all rights of way and highways existing within the lines of the maps filed in the County Clerk's Office at Schoharie, on the 31st day of January, 1917, the 19th day of March, 1917, the 29th day of May, 1917, and the 30th day of July, 1917, in the County Clerk's Office, County of Greene, on the 26th day of January, 1917, the 26th day of May, 1917, in the County Clerk's office of Delaware, the 31st day of January, 1917, and the 28th day of May, 1917, and the County Clerk's office in the County of Ulster on the 26th day of January, 1917, of the highways as prepared and laid down on the map prepared by the Board of Water Supply of the City of New York pursuant to chapter 724 of the Laws of 1905 as amended. All of which substituted highways are on real estate embraced in the above recited maps. For said substituted highways no real estate is required in addition to the use of certain real estate laid down on said aforesaid maps for highway purposes.

And for such other and further relief as may be just and proper.

The real estate laid down on said maps is situated in the Towns of Gilboa & Conesville, County of Schoharie, Roxbury, County of Delaware, and Prattsville, County of Greene, State of New York.

The following is a description of the real estate proposed to be taken or affected for the purpose indicated in chapter 724 of the Laws of 1905, as amended, as laid down on said maps, filed at Schoharie on the 29th day of May and 30th day of July, 1917, at Delhi on the 28th day of May, 1917, and at Catskill on the 26th day of May, 1917.

Beginning at the most easterly corner of parcel No. 119 of Schoharie Section 2 (the map of which section was filed in the County Clerk's office, County of Schoharie, at Schoharie, N. Y., on the 19th day of March, 1917), being a point in the center of a road from Grand George to Broome Center, and running from thence along the exterior taking line the following courses, distances and curves: S. 7° 23' E. 50.0 feet, on a curve to the left with a radius of 134.4 feet, 352.2 feet, S. 67° 34' E. 79.7 feet, on a curve to the left with a radius of 464.3 feet, 145.9 feet, on a curve to the right with a radius of 508.4 feet, 518.3 feet, S. 27° 10' E. 174.3 feet, on a curve to the left with a radius of 1,850.0 feet, 412.4 feet, N. 50° 08' E. 16.0 feet, S. 39° 52' E. 137.0 feet, on a curve to the left with a radius of 1366.5 feet, 420.7 feet, S. 57° 30' E. 794.8 feet, N. 32° 30' E. 34.0 feet, S. 57° 30' E. 41.1 feet, on a curve to the right with a radius of 1532.5 feet, 405.1 feet, S. 42° 21' E. 302.8 feet, on a curve to the right with a radius of 620.9 feet, 390.3 feet, S. 83° 40' W. 50.0 feet, on a curve to the right with a radius of 570.9 feet, 263.6 feet, N. 69° 53' W. 17.6 feet, on a curve to the left with a radius of 462.8 feet, 270.9 feet, S. 13° 25' E. 283.6 feet, on a curve to the left with a radius of 603.6 feet, 199.5 feet, S. 32° 21' E. 410.9 feet, crossing the line between the Towns of Gilboa and Conesville, S. 38° 33' E. 216.9 feet, S. 53° 46' E. 101.3 feet, S. 54° 25' E. 55.4 feet, S. 35° 36' W. 57.0 feet, crossing a road to West Conesville, on a curve to the left with a radius of 86.5 feet, 182.8 feet, S. 4° 28' W. 222.7 feet, crossing the Manor Kill, S. 85° 32' E. 17.0 feet, on a curve to the right with a radius of 548.3 feet, 183.6 feet, S. 23° 40' W. 637.6 feet, on a curve to the left with a radius of 448.3 feet, 325.6 feet, S. 17° 58' E. 148.5 feet, on a curve to the left with a radius of 523.0 feet, 192.5 feet, S. 39° 04' E. 413.3 feet, on a curve to the right with a radius of 408.1 feet, 648.3 feet, on a curve to the left with a radius of 459.1 feet, 429.9 feet, S. 1° 41' E. 787.7 feet, S. 88° 19' W. 17.0 feet, S. 1° 41' E. 83.6 feet, on a curve to the right with a radius of 532.9 feet, 367.6 feet, 52° 10' E. 17.0 feet, on a curve to the left with a radius of 448.3 feet, 427.4 feet, N.

73° 13' E. 50.0 feet, S. 16° 47' E. 192.8 feet, on a curve to the left with a radius of 398.3 feet, 178.3 feet, S. 47° 34' 34.0 feet, S. 42° 26' E. 163.3 feet, on a curve to the right with a radius of 1021.0 feet, 350.2 feet, S. 22° 46' E. 46.5 feet, on a curve to the left with a radius of 2263.1 feet, 127.3 feet, S. 64° 00' W. 16.00 feet, on a curve to the left with a radius of 2279.1 feet, 119.3 feet, on a curve to the right with a radius of 1224.9 feet, 1313.7 feet, on a curve to the left with a radius of 448.3 feet, 273.2 feet, on a curve to the right with a radius of 520.2 feet, 181.7 feet, N. 72° 27' W. 17.0 feet, on a curve to the right with a radius of 503.2 feet, 80.8 feet, S. 26° 45' W. 333.0 feet, on a curve to the left with a radius of 1877.0 feet, 548.6 feet, crossing the line between the Counties of Schoharie and Greene and the Towns of Conesville and Prattsville, S. 10° 00' W. 419.6 feet, S. 80° 00' E. 67.0 feet, on a curve to the left with a radius of 453.7 feet, 183.9 feet, on a curve to the right with a radius of 458.1 feet, 607.4 feet, on a curve to the left with a radius of 488.9 feet, 95.0 feet, N. 38° 23' W. 50.0 feet, on a curve to the left with a radius of 538.9 feet, 65.6 feet, S. 44° 39' W. 2375.5 feet, crossing the line between the Counties of Greene and Delaware and the Towns of Prattsville and Roxbury, on a curve to the left with a radius of 1860.0 feet, 490.1 feet, N. 60° 27' W. 17.0 feet, on a curve to the left with a radius of 1877.0 feet, 328.1 feet, S. 19° 32' W. 194.4 feet, on a curve to the left with a radius of 2832.0 feet, 464.5 feet, S. 10° 08' W. 638.8 feet, on a curve to the left with a radius of 731.0 feet, 691.2 feet, S. 44° 02' E. 364.4 feet, on a curve to the left with a radius of 1000.1 feet, 423.5 feet, on a curve to the right with a radius of 553.9 feet, 430.2 feet, S. 23° 48' E. 222.0 feet, on a curve to the left with a radius of 540.0 feet, 336.9 feet, on a curve to the right with a radius of 584.2 feet, 390.8 feet, S. 21° 14' E. 1712.6 feet, crossing the line between the Counties of Delaware and Greene and the Towns of Roxbury and Prattsville, on a curve to the left with a radius of 1399.5 feet, 459.6 feet, on a curve to the right with a radius of 1199.5 feet, 458.0 feet, S. 18° 09' E. 402.2 feet, on a curve to the right with a radius of 2488.7 feet, 664.0 feet, N. 87° 08' E. 67.0 feet, on a curve to the right with a radius of 2555.7 feet, 334.0 feet, S. 4° 38' W. 470.1 feet, N. 87° 03' W. 50.0 feet, S. 1° 18' W. 354.6 feet, N. 88° 43' W. 17.0 feet, S. 1° 18' W. 289.3 feet, on a curve to the right with a radius of 533.0 feet, 364.7 feet, S. 40° 31' W. 40.5 feet, S. 4° 12' E. 282.4 feet, S. 73° 29' W. 87.4 feet, N. 77° 45' W. 171.4 feet, S. 40° 30' W. 880.1 feet, on a curve to the left with a radius of 467.0 feet, 238.7 feet, N. 78° 48' W. 51.4 feet, crossing a road from Prattsville to Gilboa; thence along the westerly side of said road and continuing along the exterior taking line S. 11° 08' W. 428.1 feet, S. 7° 58' W. 289.6 feet and S. 2° 24' W. 155.1 feet to a point near the intersection of roads from Prattsville, Gilboa and Grand Gorge; thence continuing along the exterior taking line N. 80° 56' W. 434.0 feet, crossing Schoharie creek and the exterior taking line, the following courses and distances: N. 6° 07' E. 257.9 feet, N. 4° 45' W. 207.9 feet, N. 13° 59' W. 72.2 feet, N. 10° 31' W. 59.6 feet, N. 84° 00' W. 8.8 feet, N. 15° 17' W. 47.3 feet, N. 89° 20' E. 21.3 feet, N. 4° 09' W. 88.9 feet, N. 6° 23' W. 137.7 feet, N. 9° 33' W. 817.7 feet, N. 14° 14' W. 63.5 feet, N. 69° 25' E. 247.8 feet, crossing a road to Grand Gorge; thence along the easterly side of said road and the exterior taking line the following courses and distances: N. 35° 32' W. 154.8 feet, N. 30° 34' W. 63.2 feet, N. 29° 26' W. 281.4 feet, N. 35° 17' W. 50.0 feet, N. 42° 19' W. 50.2 feet, N. 48° 36' W. 75.2 feet, N. 52° 15' W. 167.6 feet and N. 45° 46' W. 94.9 feet; thence continuing along the exterior taking line the following courses and distances: N. 35° 11' E. 149.3 feet, N. 32° 46' W. 753.9 feet, N. 24° 12' W. 549.9 feet, N. 61° 23' W. 1335.0 feet, crossing Fly brook and the line between the Counties of Delaware and Greene and the Towns of Roxbury and Prattsville, N. 4° 38' W. 618.0 feet and N. 6° 40' W. 1833.3 feet to the southeasterly corner and partly along the easterly line of parcel No. 4 of Schoharie Section 1 (the map of which section was filed in the County Clerk's office, County of Ulster, at Kingston, N. Y., on the 26th day of January, 1917, County of Greene, at Catskill, N. Y., on the 26th day of January, 1917, County of Delaware, at Delhi, N. Y., on the 31st day of January, 1917, and County of Schoharie, at Schoharie, N. Y., on the 31st day of January, 1917), crossing the Bear Kill twice; thence continuing along the easterly line of said parcel No. 4 N. 51° 39' E. 281.1 feet and N. 34° 02' E. 282.3 feet; thence along the northerly line of the Batavia Patent and the southerly line of said parcel No. 4 N. 57° 56' E. 1422.0 feet to the most easterly point of said parcel, said point being in the easterly bank of the Schoharie creek; thence continuing along the easterly line of said parcel No. 4 and the easterly bank of said creek the following courses and distances: N. 40° 33' W. 137.0 feet, N. 75° 15' W. 111.5 feet, N. 71° 51' W. 632.5 feet, N. 73° 56' W. 694.1 feet, N. 13° 00' W. 324.3 feet, N. 20° 28' E. 151.6 feet, N. 41° 08' E. 744.9 feet and N. 67° 06' E. 447.3 feet; thence continuing along the easterly line of said parcel No. 4 N. 49° 06' W. 859.9 feet, crossing the Schoharie creek to the westerly bank thereof, said point being in the easterly line of parcel No. 3 of before mentioned Schoharie Section 1, the following courses and distances: N. 13° 58' E. 101.9 feet, N. 33° 47' E. 1123.8 feet, N. 40° 49' E. 290.7 feet, N. 25° 54' E. 194.5 feet, and N. 36° 23' E. 523.2 feet to a point in the southerly line of parcel No. 1 of before mentioned Schoharie Section 1; thence along the southerly line of said parcel S. 50° 33' E. 81.8 feet to a point in the center of Schoharie creek; thence along the easterly line of said parcel No. 1 and the center of said creek N. 39° 27' E. 227.5 feet and N. 45° 11' E. 236.5 feet to the intersection of the line between the Counties of Delaware, Schoharie and Greene and the Towns of Gilboa, Conesville, Prattsville and Roxbury; thence continuing along the center of Schoharie creek and the easterly line of said parcel No. 1 and the said county and town line, the following courses and distances: N. 54° 07' E. 249.6 feet, N. 58° 37' E. 222.9 feet, N. 51° 45' E. 132.4 feet, N. 55° 59' E. 196.6 feet, N. 45° 00' E. 172.2 feet, N. 49° 00' E. 111.3 feet, N. 42° 07' E. 210.3 feet, N. 31° 33' E. 215.9 feet, N. 27° 13' E. 277.7 feet, N. 30° 17' E. 158.6 feet, N. 33° 23' E. 354.5 feet, N. 30° 39' E. 364.3 feet, N. 18° 26' E. 389.0 feet, N. 0° 39' E. 324.6 feet, N. 21° 04' E. 386.8 feet, N. 5° 19' E. 215.9 feet, N. 12° 04' W. 368.1 feet, and N. 3° 32' W. 146.3 feet to the northeast corner of said parcel No. 1; thence along the northerly line of said parcel S. 85° 58' W. 945.5 feet, crossing a road from Prattsville to Gilboa, N. 1° 52' W. 99.4 feet, N. 57° 36' W. 120.2 feet and N. 86° 01' W. 1418.2 feet to the northwest corner of said parcel No. 1, being a point in the exterior taking line; thence along said taking line the following courses and distances: On a curve to the right with a radius of 1553.6 feet, 336.5 feet, on a curve to the left with a radius of 448.3 feet, 193.8 feet, N. 53° 58' E. 17.0 feet, 231.8 feet, N. 64° 35' W. 311.3 feet, on a curve to the left with a radius of 1298.0 feet, 141.8 feet, S. 19° 10' W. 17.0 feet, on a curve to the left with a radius of 1281.0 feet, 112.1 feet, on a curve to the right with a radius of 490.8 feet, 606.7 feet, N. 5° 02' W. 58.6 feet, on a curve to the left with a radius of 1382.5 feet, 243.0

feet, N. 15° 06' W. 476.7 feet, on a curve to the right with a radius of 623.0 feet, 246.5 feet, N. 82° 26' W. 50.0 feet, N. 7° 34' E. 296.0 feet, on a curve to the right with a radius of 2965.0 feet, 405.9 feet, N. 15° 25' E. 127.9 feet, on a curve to the right with a radius of 844.3 feet, 365.0 feet, N. 53° 45' E. 198.1 feet, S. 36° 15' E. 50.0 feet, on a curve to the right with a radius of 477.7 feet, 297.3 feet, on a curve to the left with a radius of 332.2 feet, 396.6 feet, S. 55° 19' E. 17.5 feet, N. 18° 11' E. 414.7 feet, S. 71° 49' E. 100.0 feet, on a curve to the right with a radius of 669.6 feet, 46.8 feet, N. 52° 39' E. 697.7 feet, on a curve to the left with a radius of 465.3 feet, 923.8 feet, N. 60° 47' W. 24.1 feet, N. 13° 18' W. 701.4 feet and N. 53° 26' W. 1379.4 feet to a point in the southerly line of parcel No. 72 of before mentioned Schoharie Section 2; thence along the southerly line of said parcel the following courses and distances: S. 58° 34' E. 597.0 feet, N. 51° 12' E. 330.9 feet, N. 15° 39' E. 356.7 feet and N. 84° 55' F. 1260.4 feet, crossing a road from Gilboa to Prattsville, to a point in the westerly bank of Schoharie creek; thence N. 30° 19' E. 63.8 feet to a point in the center of said creek; thence along the easterly line of said parcel No. 72 and the center of said creek the following courses and distances: N. 44° 44' W. 156.3 feet, N. 28° 43' W. 297.6 feet, N. 35° 13' W. 124.8 feet, N. 45° 00' W. 182.4 feet, N. 47° 11' W. 370.8 feet, N. 38° 14' W. 126.0 feet, N. 46° 20' W. 21.5 feet and N. 41° 36' W. 321.1 feet to the most southerly corner of parcel No. 105 of the before mentioned Schoharie Section 2; thence along the southerly line of said parcel N. 48° 24' E. 82.5 feet to a point in the easterly bank of the Schoharie creek; thence along said easterly bank and the easterly line of said parcel No. 105 of the before mentioned Schoharie Section 2 the following courses and distances: N. 39° 40' W. 217.0 feet, N. 49° 23' W. 143.6 feet, N. 56° 18' W. 216.8 feet and N. 66° 05' W. 34.9 feet to the most southerly corner of parcel No. 131 of the before mentioned Schoharie Section 2; thence along the easterly line of said parcel N. 32° 04' E. 103.5 feet to a point in the center of a road from Grand Gorge to Prattsville and the southerly line of parcel No. 122 of the before mentioned Schoharie Section 2; thence along the center of said road and the southerly line of said parcel No. 122 S. 57° 18' E. 17.1 feet; thence along the easterly line of said parcel N. 33° 17' E. 197.4 feet to the southerly line of parcel No. 127 of the before mentioned Schoharie Section 2; thence along the southerly, easterly and northerly lines of said parcel S. 60° 04' E. 57.4 feet, N. 33° 14' E. 14.0 feet and N. 60° 04' W. 57.4 feet to the most southerly corner of parcel No. 121 of the before mentioned Schoharie Section 2; thence along the southerly line of said parcel N. 33° 17' E. 180.3 feet, S. 66° 22' E. 109.8 feet and N. 33° 37' E. 102.0 feet to a point in the center of a road from Grand Gorge to Broome Center and in the southerly line of parcel No. 119 of the before mentioned Schoharie Section 2; thence along the southerly line of said parcel and parcel No. 120 of the before mentioned Schoharie Section 2 and the center of said road the following courses and distances: S. 81° 44' E. 19.3 feet, N. 75° 32' E. 167.0 feet, S. 33° 34' W. 29.5 feet, N. 81° 12' E. 282.4 feet, N. 74° 16' E. 77.4 feet, N. 59° 43' E. 79.3 feet, N. 39° 02' E. 204.0 feet, N. 53° 02' W. 24.4 feet, N. 52° 04' E. 49.0 feet, N. 47° 52' E. 131.4 feet, N. 56° 01' E. 83.3 feet and N. 77° 10' E. 90.6 feet to the point or place of beginning.

Beginning at a point in the exterior taking line, said point being also in the southerly line of parcel No. 72, Schoharie Section 2 (the map of which section was filed at Schoharie, Schoharie Co., N. Y. on March 19, 1917), distant 666.5 feet on a course S. 58° 34' E. from the most easterly point of parcel No. 71 (of the before mentioned Schoharie section 2) and running from thence along said taking line and the southerly line of said parcel No. 72 S. 58° 34' E. 50.3 feet; thence S. 25° 05' W. 641.6 feet, on a curve to the right with a radius of 1179.0 feet, 59.5 feet, S. 60° 47' E. 193.2 feet to another point in the before mentioned exterior taking line, said point being in the westerly line of parcel No. 182, Schoharie Section 3 (the map of which section was filed at Catskill, Greene Co., N. Y. on May 26, 1917, at Delhi, Delaware Co., N. Y. on May 28, 1917 and at Schoharie, Schoharie Co., N. Y. on May 29, 1917); thence along said taking line and the westerly line of said parcel S. 13° 18' E. 89.5 feet; thence N. 60° 47' W. 1993.6 feet, on a curve to the left 1113.0 feet, 470.3 feet, N. 85° 00' W. 1921.5 feet, on a curve to the left with a radius of 259.4 feet, 290.1 feet, N. 59° 06' W. 14.8 feet to a point in the easterly side of a road from Grand Gorge to Blenheim; thence along the easterly side of said road N. 31° 06' E. 220.6 feet, N. 16° 17' E. 152.4 feet, on a curve to the left 121.9 feet, 211.8 feet, S. 85° 00' E. 1921.6 feet, on a curve to the right with a radius of 1179.0 feet, 388.7 feet and N. 25° 05' E. 647.2 feet to the point or place of beginning.

The fee to be acquired in the above described real estate.

Reference is hereby made to the maps, filed as aforesaid in the offices of the County Clerks of the Counties of Schoharie, Delaware and Greene, for a more detailed description of the real estate to be taken.

Dated September 1, 1917.

LAMAR RARDY, Corporation Counsel, Municipal Building, Chambers and Center Streets, Borough of Manhattan, New York City.

S6.020

BOROUGH OF RICHMOND.

Proposals.

SEALED BIDS WILL BE RECEIVED BY

the President of the Borough of Richmond at his office, Borough Hall, St. George, New Brighton, S. I., until 12 noon, on

TUESDAY, SEPTEMBER 25, 1917.

Borough of Richmond.

NO. 1. FOR FURNISHING AND DELIVERING FORAGE IN LOFT OF STABLE "A," SWAN ST., TOMPKINSVILLE, S. I.

The Superintendent's estimate of the quantity and quality of the material required is as follows:

Item No. 1—69,000 lbs. No. 3 White Clipped Oats.

Item No. 2—50,000 lbs. No. 2 Timothy Hay.

Item No. 3—2,200 lbs. No. 1 Straight Rye Straw.

Item No. 4—5,000 lbs. Bran.

Item No. 5—100 lbs. Oil Meal.

The time for the completion of the work and the full performance of the contract is by or before Dec. 31, 1917.

The amount of security required is 30 per cent of the total amount for which the contract is awarded.

NO. 2. FOR FURNISHING AND DELIVERING FORAGE IN LOFT OF STABLE "B," CLOVE ROAD, WEST NEW BRITGTON, S. I.

The Superintendent's estimate of the quantity and quality of the material required is as follows:

Item No. 1—45,000 lbs. No. 3 white clipped oats.

Item No. 2—36,000 lbs. No. 2 timothy hay.

Item No. 3—7,500 lbs. No. 1 straight rye straw.

Item No. 4—2,000 lbs. bran.

Item No. 5—400 lbs. oil meal.

Item No. 6—2 doz. salt bricks.

The time for the completion of the work and the full performance of the contract is by or before Dec. 31, 1917.

The amount of security required is 30 per cent of the total amount for which the contract is awarded.

The contracts must be bid for separately, and the bids will be compared and the contract awarded at a lump or aggregate sum for each contract.

Bidders are requested to make their bids or estimates upon the blank form prepared by the President, a copy of which, with the proper envelope in which to enclose the bid, together with a copy of the contract, including the specifications, in the form approved by the Corporation Counsel, can be obtained upon application therefor at the office of the said President. Other information may be obtained at the office of the Commissioner of Public Works of the Borough of Richmond, Borough Hall, New Brighton, S. I.

CALVIN D. VAN NAME, President.

Dated, Aug. 31, 1917. s13.25

See General Instructions to Bidders on last page, last column, of the "City Record."

SEALED BIDS OR ESTIMATES WILL BE

received by the President of the Borough of Richmond at Borough Hall, St. George, New Brighton, S. I., until 12 noon, on

FRIDAY, SEPTEMBER 21, 1917.

Borough of Richmond.

FOR APPROACH WORK OF AN ADDITIONAL COUNTY COURT HOUSE IN THE COUNTY OF RICHMOND, LAY ST., DEKALB ST. AND STUYVESANT PL., ST. GEORGE BOROUGH OF RICHMOND, NEW YORK CITY.

The time for the completion of the work and the full performance of the contract is eight (8) calendar months.

The amount of security required for the performance of the contract is Twenty Thousand Dollars (\$20,000), and the amount of deposit accompanying the bid shall be five per cent. (5%) of the amount of security.

The bids will be compared and the contract awarded at a lump or aggregate sum for the contract.

Bidders are requested to make their bids or estimates upon the blank form prepared by the President, a copy of which, with the proper envelope in which to enclose the bid, can be obtained upon application therefor at the office of the Engineer, Bureau of Engineering, Borough Hall, St. George, S. I., where a copy of the contract, including the specifications in the form approved by the Corporation Counsel can be seen. The plans may be seen at the office of the architect, Carrere & Hastings, 52 Vanderbilt ave., New York City.

CALVIN D. VAN NAME, President.

Dated, Sep. 17, 1917. s12.25

See General Instructions to Bidders on last page, last column, of the "City Record."

NOTICE TO BIDDERS AT SALES OF OLD BUILDINGS, ETC.

TERMS AND CONDITIONS UNDER WHICH BUILDINGS, ETC., WILL BE SOLD FOR REMOVAL FROM CITY PROPERTY.

THE BUILDINGS AND APPURTENANCES

thereto will be sold to the highest bidder, who must pay cash or certified check, drawn to the order of the Comptroller of The City of New York, and must also give a certified check or cash in half the amount of the purchase price as security for the faithful performance of the terms and conditions of the sale.

Where the amount of the purchase price does not equal or exceed the sum of \$50, the sum of \$50 will be the amount of the security to be deposited. This security may at any time after the expiration of the contract period be applied by the City to the cost of completing any of the work required under the contract, but unfinished at the expiration of the contract period.

The purchaser shall not lease, occupy, cause or permit the building or buildings, etc., purchased by him to be used or occupied for any purpose other than that of their speedy removal, nor shall he collect any rental or other revenue for the use of either the land or the buildings, etc., situated thereon. The breach of either or any of these conditions shall forthwith void the sale and cause immediate forfeiture of the purchase money and the security deposited for the faithful performance of the conditions of the sale.

The placing, then or permitting the occupancy of any such building by any tenant free for rent or otherwise, excepting the necessary watchmen or the workmen engaged in the actual demolition thereof, shall of itself be a breach of the above conditions of sale.

The sale will be as of the condition of the property on date of delivery thereof to the purchaser. The City of New York will not be responsible for any change or loss which may occur in the condition of the buildings, or their appurtenances, between the time of the sale thereof and the time of delivering possession to the purchaser, after being properly vacated of all tenants. The sale and delivery to purchaser will be made as nearly together as the circumstances of vacating the structures of their tenants will permit.

All the material of buildings, sheds, walks, structures and cellars of whatsoever nature, with their exterior and interior fixtures, appurtenances and foundations of all kinds, except the exterior walls of the buildings and their foundations, and the sidewalks and curb in front of said buildings, extending within the described area, shall be torn down and removed from the premises. None of the dirt, debris or waste resulting from demolition shall be allowed to remain on the premises, except old mortar or plaster only, which may be left, but not higher at any point than two feet below the curb opposite that point. The exterior walls and their foundations shall be taken down only to a plane whose elevation shall be the level of the curb in front of the building. Where there is no curb the elevation of the surrounding ground shall be considered curb level. All wells, cesspools, sinks, etc., existing on the property must be filled to the level of the surrounding ground with clean earth.

The purchaser at the sale shall also withdraw and remove all abandoned water taps and old service mains, and in place thereof cause to be inserted a brass plug in the main water pipe in the street, in compliance with the rules and regulations of the Department of Water Supply, Gas and Electricity, and furnish the Department of Finance with a certificate from the Department of Water Supply, Gas and Electricity that this has been performed.

The purchaser at the sale shall also remove all house sewer connections to the main sewer in the street and the openings of the main sewer in street shall be properly closed in compliance with the directions of the Bureau of Sewers in the Borough in which the buildings are situated, and furnish the Department of Finance with a certificate from the Bureau of Sewers that this has been properly performed.

The permit for all opening in the street to be obtained by and at the expense of the purchaser of the building.

Failure to remove said buildings, appurtenances, or any part thereof, within thirty days

from the day of possession will work forfeiture of ownership of such buildings, appurtenances or portions as shall then be left standing, together with all moneys paid by said purchaser on account thereof at the time of the sale, and the bidder's assent to the above conditions being understood to be implied by the act of bidding, and The City of New York will, without notice to the purchaser, cause the same to be removed and the cost and expense thereof charged against the security above mentioned.

The work of removal must be carried on in every respect in a thorough and workmanlike manner, and must be completed within thirty days from the date of possession, and the successful bidder will provide and furnish all materials or labor and machinery necessary thereto, and will place proper and sufficient guards and fences and warning signs by day and night for the prevention of accidents, and will indemnify and save harmless The City of New York, its officers, agents and servants, and each of them, against any and all suits and actions, claims and demands of every name and description brought against it, them or any of them, and against and from all damage and costs to which it, they or any of them be put by reason of injury to the person or property of another, resulting from negligence or carelessness in the performance of the work, or in guarding the same, or from any improper or defective materials or machinery, implements or appliances used in the removal of said buildings.

Where party walls are found to exist between buildings purchased by different bidders, the materials of said party walls shall be understood to be equally divided between the separate purchasers.

Party walls and fences, when existing against adjacent property not sold, shall not be taken down. All furrings, plaster, chimneys, projecting brick, etc., on the faces of such party walls are to be taken down and removed. The walls shall be made permanently self-supporting, beam holes, etc., bricked up, and the wall pointed and made to exclude wind and rain and present a clean exterior. The roofs and adjacent buildings shall be properly flashed and painted and made watertight where they have been disturbed by the operations of the Contractor.

No buildings, parts of buildings, fixtures or machinery sold for removal under these terms and conditions shall in any case be re-located or re-erected within the lines of any proposed street or other public improvement, and if any such buildings, parts of buildings, fixtures or machinery, etc., shall be re-located or re-erected within the lines of any proposed street or other public improvement, title thereto shall thereupon become vested in The City of New York and a real estate at public or private sale may be made in the same manner as if no prior sale thereof had been made.

The Comptroller of The City of New York reserves the right on the day of sale to withdraw from sale any of the buildings, parts of buildings and machinery included therein, or to reject any and all bids, and be it further

Resolved, That while the said sale is held under the supervision of the Commissioners of the Sinking Fund, the Comptroller is authorized to cause the sale to be advertised and to direct the sale thereof as financial officer of the City.

NOTICE TO CONTRACTORS.

GENERAL INSTRUCTIONS TO BIDDERS ON WORK TO BE DONE FOR OR SUPPLIES TO BE FURNISHED TO THE CITY OF NEW YORK.

The person or persons making a bid for any service, work, materials or supplies for The City of New York, or for any of its departments, bureaus or officers, shall furnish the same in a sealed envelope, indorsed with the title of the supplies, materials, work or services for which the bid is made, with his or their name or names and the date of presentation to the President or Board or to the head of the Department at his or its office, on or before the date and hour named in the advertisement for the same, at which time and place the bids will be publicly opened by the President or Board or head of said Department and read, and the award of the contract made according to law as soon thereafter as practicable.

Each bid shall contain the name and place of residence of the person making the same, and the names of all persons interested with him therein, and, if no other person be so interested, it shall distinctly state that fact; also, that it is made without any connection with any other person making a bid for the same purpose, and is in all respects fair and without collusion or fraud, and that no member of the Board of Aldermen, head of a department, chief of a bureau, deputy thereof, or clerk therein, or other officer or employee of The City of New York is, shall be or become interested, directly or indirectly, as contracting party, partner, stockholder, surety or otherwise in or in the performance of the contract, or in the supplies, work or business to which it relates, or in any portion of the profits thereof. The bid must be verified by the oath, in writing, or the party or parties making the bid that the several matters stated therein are in all respects true.

No bid will be considered unless as a condition precedent to the reception or consideration of such bid, it be accompanied by a certified check upon one of the State or National banks or trust companies of The City of New York, or a check of such bank or trust company signed by a duly authorized officer thereof, drawn to the order of the Comptroller, or money or corporate stock or certificates of indebtedness of any nature issued by The City of New York, which the Comptroller shall approve as of equal value with the security required in the advertisement to the amount of not less than three nor more than five per centum of the amount of the bond required, as provided in section 420 of the Greater New York Charter.

All bids for supplies must be submitted in duplicate.

The certified check or money should not be inclosed in the envelope containing the bid, but should be either inclosed in a separate envelope addressed to the head of the Department, President or Board, or submitted personally upon the presentation of the bid.

For particulars as to the quantity or quality of the supplies, or the nature and extent of the work, reference must be made to the specifications, schedules, plans, etc., on file in the said office of the President, Board or Department.

No bid shall be accepted from or contract awarded to any person who is in arrears to The City of New York upon debt or contract, or who is a defaulter as surety or otherwise