



# THE CITY RECORD.

VOL. XLIV. NUMBER 13038.

NEW YORK, SATURDAY, APRIL 1, 1916.

PRICE, 3 CENTS.

## THE CITY RECORD.

OFFICIAL JOURNAL OF THE CITY OF NEW YORK.

Published Under Authority of Section 1526, Greater New York Charter, by the

BOARD OF CITY RECORD.

JOHN PURROY MITCHEL, MAYOR.

LAMAR HARDY, CORPORATION COUNSEL.

WILLIAM A. PRENDERGAST, COMPTROLLER.

DAVID FERGUSON, SUPERVISOR.

Supervisor's Office, Municipal Building, 8th floor.

Published daily, at 9 a. m., except legal holidays, at Nos. 96 and 98 Reade street (north side), between West Broadway and Church street, New York City.

Subscription, \$9.30 per year, exclusive of supplements. Daily issue, 3 cents a copy. SUPPLEMENTS: Civil List (containing names, salaries, etc., of the City employees), Two Dollars; Official Canvass of Votes, 10 cents; Registry Lists, 5 cents each assembly district; Law Department Supplement, 10 cents; Annual Assessed Valuation of Real Estate, 25 cents each section; postage prepaid.

ADVERTISING: Copy for publication in the City Record must be received at least TWO (2) days before the date fixed for the first insertion; when proof is required for correction before publication, copy must be received THREE (3) days before the date fixed for the first insertion.

COPY for publication in the corporation newspapers of Brooklyn must be received at least THREE (3) days before the date fixed for the first insertion. Entered as Second-class Matter, Post Office at New York City.

## TABLE OF CONTENTS.

Approved Papers for the Period Ending April 1, 1916 .....	2517	Fire; Parks, Manhattan and Richmond; Parks, Bronx; Parks, Brooklyn; Public Charities, Water Supply, Gas and Electricity, Departments of—	2538
Assessors, Board of—	2535	Proposals .....	2538
Completion of Assessments .....	2535	Fire, Street Cleaning, Water Supply, Gas and Electricity, Departments of—	2537
Bellevue and Allied Hospitals, Bridges, Fire, Health, Police, Public Charities, Street Cleaning, Water Supply, Gas and Electricity, Departments of—	2543	Proposals .....	2537
Proposals .....	2543	Health, Department of—	2538
Bellevue and Allied Hospitals, Public Charities, Correction, Health, Departments of—	2538	Proposals .....	2538
Proposals .....	2538	Instructions to Bidders for Work to Be Done or Supplies to Be Furnished .....	2548
Board Meetings .....	2532	Manhattan, Borough of—	
Bronx, Borough of—	2539	Local Board Meetings .....	2537
Proposals .....	2539	Proposals .....	2537
Brooklyn, Borough of—	2540	Municipal Civil Service Commission—	
Local Board Meetings .....	2540	Minutes of Meetings Held January 17 and 19, 1916 .....	2539
Proposals .....	2540	Notices of Examinations .....	2537
Changes in Departments, etc. ....	2531	Notice to Bidders at Sales of Old Buildings, etc. ....	2548
College of The City of New York—		Official Directory .....	2532
Proposals .....	2543	Parks, Department of—	
Correction, Department of—	2538	Abstracts of Proceedings of Park Board for Weeks Ended February 16, 26, March 4, 11 and 18, 1916 .....	2531
Proposals .....	2538	Proposals .....	2539
Correction, Fire; Parks, Manhattan and Richmond; Parks, Bronx; Public Charities, Departments of—	2538	Report for the Quarter Ended March 31, 1916, Borough of The Bronx .....	2529
Proposals .....	2538	Police Department—	
Education, Department of—		Auction Sale of Unclaimed Property. Owners Wanted for Unclaimed Property .....	2532
Auction Sale .....	2534	Public Charities, Department of—	
Proposals .....	2534	Proposals .....	2538
Estimate and Apportionment, Board of—		Queens, Borough of—	
Notices of Public Hearings, Franchise Matters .....	2543	Local Board Meetings .....	2534
Notices of Public Hearings, Public Improvement Matters .....	2542	Proposals .....	2534
Public Hearings by Commission on Building Districts and Restrictions .....	2517	Richmond, Borough of—	
Public Hearing by the Committee on City Plan .....	2517	Proposals .....	2539
Finance, Department of—		State Industrial Commission, Department of Labor—	
Confirmation of Assessments .....	2535	Public Notices .....	2532
Corporation Sale of Real Estate .....	2536	Street Cleaning, Department of—	
Corporation Sale of Buildings and Appurtenances Thereto in City Real Estate by Sealed Bids .....	2536	Proposals .....	2538
Interest on City Bonds and Stock .....	2537	Supreme Court, First Department—	
Notice of Sale of Tax Liens .....	2537	Filing Preliminary Abstracts .....	2543
Notice to Taxpayers .....	2535	Supreme Court, Second Department—	
Sureties on Contracts .....	2537	Application for Court to Condemn Property .....	2544
Temporary Hiring of City Property .....	2537	Filing Final Reports .....	2544
Vouchers Received March 31, 1916 .....	2537	Filing Preliminary Abstracts .....	2544
Warrants Made Ready for Payment March 31, 1916 .....	2523	Water Supply, Board of—	
Fire Department—		Proposals .....	2539
Proposals .....	2548	Water Supply, Gas and Electricity, Department of—	
		Proposals .....	2535

## BOARD OF ESTIMATE AND APPORTIONMENT.

### Public Hearing by the Committee on City Plan.

*Acquiring Title to Rosebank Avenue, from Southside Boulevard to Broad Street, Borough of Richmond.*

NOTICE IS HEREBY GIVEN that the Committee on City Plan of the Board of Estimate and Apportionment will hold a Public Hearing on TUESDAY, APRIL 4, 1916, at 3.30 P. M., in the Mayor's Office, City Hall, Borough of Manhattan, to consider particularly whether the proceedings to acquire title to said Rosebank Avenue should be amended so as to include only a widening of Riker Street to 75 feet by taking a strip of land off the westerly side of said street.

Dated March 31, 1916.

JOSEPH HAAG, Secretary, Board of Estimate and Apportionment, Municipal Building, Telephone, 4560 Worth. m31,a4

### PUBLIC HEARINGS BY COMMISSION ON BUILDING DISTRICTS AND RESTRICTIONS.

*Districting the City of New York for the Purpose of Regulating the Height of Buildings, the Area of Courts and Yards, the Location of Trades and Industries and the Location of Buildings Designed for Specified Uses.*

NOTICE IS HEREBY GIVEN that the Commission on Building Districts and Restrictions will hold public hearings at 10.30 A. M. in ROOM 16, CITY HALL, Borough of Manhattan, on the dates specified below on its tentative report submitted to the Board of Estimate and Apportionment on March 10, 1916, in relation to districting the City for the purpose of regulating the height of buildings, the area of courts and yards, the location of trades and industries and the location of buildings designed for specified uses.

#### Borough of Brooklyn.

APRIL 4, 1916—All central Brooklyn within area bounded by Gowanus Bay, Buttermilk Channel, East River, Bedford Avenue, Eastern Parkway, Prospect Park West and 15th Street.

APRIL 10, 1916—Greenpoint, Williamsburgh, Bushwick and all area east of Bedford Avenue and north of Malbone Street and East New York Avenue.

APRIL 11, 1916—Bay Ridge to Coney Island; all area south and west of 15th Street and Coney Island Avenue.

APRIL 17, 1916—Flatbush, Flatlands, East New York; all area east of Coney Island Avenue and south of Malbone Street, East New York Avenue and Borough Line.

#### Borough of The Bronx.

APRIL 3, 1916—West of the Bronx River.  
APRIL 5, 1916—East of the Bronx River.

#### Borough of Queens.

APRIL 6, 1916—Wards 1 and 2.  
APRIL 13, 1916—Ward 3.  
APRIL 18, 1916—Wards 4 and 5.

#### Borough of Richmond.

APRIL 12, 1916.

While each hearing will be devoted particularly to the particular section above indicated, the general questions involved in the plan as a whole, or as relating to an entire Borough, will also be considered.

Dated March 21, 1916.

JOSEPH HAAG, Secretary, Municipal Building; Telephone, 4560 Worth. m21,a18

## APPROVED PAPERS.

FOR THE PERIOD ENDING APRIL 1, 1916.

No. 138.

An Ordinance to Amend Chapter 14 of the Code of Ordinances of The City of New York.

Be it Ordained by the Board of Aldermen of The City of New York as follows: Section 1. Article 4 of chapter 14 of the Code of Ordinances of The City of New York is hereby amended to read as follows:

#### ARTICLE 4.

Dealers in Second-hand Articles.

Section 40. Definition; Exceptions.

41. License; Term; Fee and Bond.
42. Record of Purchases and Sales.
43. Report to the Police Commissioner.
44. Restrictions.
45. Lost or Stolen Property.
46. Violations.

Section 40. Definition; Exceptions.

Any person, co-partnership, or corporation dealing in the purchase or sale of second-hand articles of whatever nature, or dealing in the purchase or sale of any second-hand manufactured article composed wholly or in part of gold, silver, platinum or other metals, or in the purchase or sale of old gold, silver or platinum, or any person, co-partnership or corporation dealing in the purchase of articles, or things comprised of gold, silver or platinum for the purpose of melting or refining, or engaged in melting precious metals for the purpose of selling, or in the purchase or sale of pawnbroker tickets or other evidence of pledged articles, or, not being a pawnbroker, who deals in the redemption or sale of pledged articles, is hereby defined to be a dealer in second-hand articles. Nothing contained in this ordinance shall be construed to apply to pianos, books, magazines, rugs, tapestries, burlaps, paintings, drawings, etchings and engravings; nor to exchanges of, returns of, or credits on merchandise where the article or articles exchanged, returned, or credited are accepted in full or part payment for new merchandise; nor to the first purchase or sale in the City of New York of any imported second-hand article.

Sec. 41. License; Term; Fee and Bond.

The annual license fee for each dealer in second-hand articles shall be \$15, and every such dealer shall give a bond to the City, with sufficient surety, to be approved by the commissioner of licenses, in the penal sum of \$100, conditioned for the due observance of the provisions of law, or ordinance relating to such dealers.

All licenses for dealers in second-hand articles shall be issued as of February 1 in each year and shall expire on the 31st day of January next succeeding the date of issuance thereof.

Sec. 42. Record of Purchases and Sales.

Every dealer in second-hand articles shall keep a book in which shall be legibly written in English, at the time of every purchase or sale, a description of every article so purchased or sold, the number or numbers and any monograms, inscription or other marks of identification that may appear on the article, a description of the articles or pieces comprising old gold, silver, platinum or other metals, and any monogram, inscription or marks of identification thereon, the name residence and general description of the person from whom such purchase was made or to whom sold and the day and hour of the purchase or sale, except articles or things purchased or received for the purpose of refining or smelting by persons, firms or corporations principally engaged in such business.

In the case of a purchase or sale of a pawnbroker ticket or other evidence of a pledged article or a redemption or sale of a pledged article, there shall be written in said book at the time of such purchase, sale or redemption.

1. The name and address of the person, co-partnership, or corporation who issued the said ticket or other evidence;
2. The pledge number of said pawn ticket or other evidence;
3. The name and address of the pledger as it appears upon said pawn ticket or other evidence;
4. The amount loaned or advanced as it appears on said pawn ticket or other evidence;
5. The day and hour of such purchase, sale or redemption, as the case may be;
6. The name, residence and general description of the person from whom or to whom the redeemed article is purchased or sold, as the case may be;
7. The sum paid or received for such pawn ticket or other evidence, or the sum paid or received for the redeemed article or pledge.

8. Such description of a pledged article as appears on said pawn ticket or other evidence and an accurate description of every redeemed pledged article.

Said book shall at all reasonable times be open to the inspection of any police officer, to the commissioner of licenses or any inspector of licenses, or any magistrate of the City, or any person duly authorized in writing for such purpose by the commissioner of licenses, or by any magistrate, who shall exhibit such written authority to the dealer.

Sec. 43. Report to the Police Commissioner.

Every dealer in second-hand articles, upon being served with a written notice so to do by a member of the police department, shall report to the police commissioner, on blank forms to be furnished by the police department, a copy of the records required to be kept under section 42 of this article of all goods, articles or things, or any part thereof, purchased, received or sold in the course of business of the second-hand dealer, during the days specified in such notice.

Sec. 44. Restrictions.

1. Place, expired licenses. No dealer in second-hand articles shall carry on business without a license, or at any other place than the one designated in his license, nor shall he continue to carry on business after his license is suspended, revoked, or shall have expired.

2. Prohibited persons and hours. No dealer in second-hand articles shall purchase any second-hand goods, articles, or things whatsoever from any minor, apprentice, or servant, knowing or having reason to believe the person to be such, or from any person or persons whatsoever, between the hours of 6 o'clock in the evening and 7 o'clock in the morning.

3. Sales by dealers. No articles or things except household furniture, curtains, carpets, stoves, kitchen utensils, office furniture, automobiles, motor and other vehicles, machinery, belting, building materials and barrels, or other articles or things that have already been kept by a dealer or pawnbroker for a period of time, in accordance with the provisions of law or this ordinance, or have been received from persons, firms or corporations known to be jewelers, dealers, banking institutions, executors or administrators, shall be sold or disposed of by any dealer in second-hand articles until the expiration of one week after such purchase or redemption, except that all second-hand articles or things purchased for the purpose



of melting or refining by persons, firms or corporations principally engaged in such business, from persons, firms or corporations not jewelers or dealers, shall not be sold, refined, melted or disposed of until the expiration of 48 hours after said purchase; and no such dealer shall receive any article by way of pledge or pawn, or employ any subterfuge for receiving goods as security for the advancement of money.

4. Not to be pawnbroker or junk dealer, not to use pawnbroker signs, etc. No dealer in second-hand articles, while licensed as such, shall be licensed as pawnbroker or junk dealer; nor shall any sign or other device or subterfuge be displayed, used or employed by any dealer in second-hand articles in or about the premises where such business is conducted, which in any wise resembles the emblem or sign commonly used by pawnbrokers, or which is intended to give the appearance that the business conducted on such premises is, or is connected with, the business of a pawnbroker and calculated to so mislead; nor shall there be any sign displayed which is calculated to deceive.

Sec. 45. Lost or stolen property. If any goods, articles or things whatsoever, shall be advertised in any newspaper printed in the City as having been lost or stolen, and if the same or any such answering to the description advertised, or any part thereof, shall be or come in the possession of any dealer in second-hand articles, such dealer, upon receiving written, printed or oral notice so to do, shall give information thereof in writing to the police commissioner stating from whom the same was received. Every dealer in second-hand articles who shall have or receive any goods, article or thing lost or stolen, or alleged or supposed to have been lost or stolen, shall exhibit the same, on demand, to any police officer, or to the commissioner or any inspector of licenses, or any magistrate of the City, or any person duly authorized in writing for such purpose by the commissioner of licenses or by any magistrate of the City, who shall exhibit such written authority to the dealer.

Sec. 46. Violations. Any person who shall violate, or neglect or refuse to comply with any of the provisions of this article, shall, upon conviction thereof, be punished by a fine of not more than \$100, or by imprisonment not exceeding thirty days, or by both such fine and imprisonment.

Section 2. This ordinance shall take effect on April 1, 1916.

Adopted by the Board of Aldermen March 21, 1916.

Approved by the Mayor March 24, 1916.

No. 139.

#### Resolution for Special Revenue Bonds, \$1,248.75, for the Payment of the Wages of a Tinsmith in the Department of Public Charities During the Year 1916.

Resolved, That, in pursuance of the provisions of subdivision 8 of section 188 of the Greater New York Charter, the Board of Estimate and Apportionment be and it is hereby requested to authorize the Comptroller to issue Special Revenue Bonds to the amount of one thousand two hundred and forty-eight dollars and seventy-five cents (\$1,248.75), the proceeds whereof to be used by Commissioner of Public Charities for the purpose of paying wages for the employment of a Tinsmith for the year 1916.

Adopted by the Board of Aldermen March 14, 1916.

Received from his Honor the Mayor March 28, 1916, without his approval or disapproval thereof; therefore, as provided in section 40 of the Greater New York Charter, the same took effect as if he had approved it.

No. 140.

#### Resolution for Special Revenue Bonds, \$3,300, for the Purpose of Providing for Certain Positions in the Department of Public Charities.

Resolved, That, in pursuance of the provisions of subdivision 8 of section 188 of the Greater New York Charter, the Board of Estimate and Apportionment be and it is hereby requested to authorize the Comptroller to issue Special Revenue Bonds to the amount of three thousand three hundred dollars (\$3,300), the proceeds whereof to be used by the Commissioner of Public Charities for the purpose of providing salaries for the following positions:

Institution and Position.		Salary.
Code 1907	Metropolitan Hospital, Auto Engineman (2), \$1,200, without maintenance	\$2,400 00
Code 1914	Sea View Hospital and N. Y. C. Farm Colony, Trade Instructor (1), \$900, without maintenance	900 00
Total		\$3,300 00

Adopted by the Board of Aldermen March 14, 1916.

Received from his Honor the Mayor March 28, 1916, without his approval or disapproval thereof; therefore, as provided in section 40 of the Greater New York Charter, the same took effect as if he had approved it.

No. 141.

#### Resolution to Fix the Compensation of Certain Janitors in the Department of Education.

Whereas, The Board of Estimate and Apportionment adopted the following resolution at a stated meeting held February 18, 1916:

Whereas, By opinions of the Corporation Counsel as of June 28 and July 30 1910, the Comptroller was advised that the payment of salaries of Janitors in the Department of Education was illegal unless such salaries shall have been established under the provisions of section 56 of the Greater New York Charter; and

Whereas, The Special Committee on Janitorial Compensation and the Committee on School Inquiry, Board of Estimate and Apportionment, submitted a joint report on March 27, 1913, which contained detailed suggestions and recommendations for the reorganization of the janitorial force of the Board of Education; therefore, be it

Resolved, That the Board of Estimate and Apportionment, pursuant to the provisions of section 56 of the Greater New York Charter, hereby recommends to the Board of Aldermen, pending action by the Board of Education on the aforesaid report, that the compensation of Janitors in the Department of Education be fixed temporarily and until further modified, in accordance with the following list:

Janitor, Public School 110, Manhattan, per annum less \$299	\$2,932 00
Janitor, Public School 34, The Bronx, per annum less \$221	3,096 00
Janitor, Public School 54, Brooklyn, per annum	1,608 00

Resolved, That the Board of Aldermen hereby approves of and concurs in the above resolution and fixes the compensation of said positions as set forth therein.

Adopted by the Board of Aldermen March 14, 1916.

Received from his Honor the Mayor March 28, 1916, without his approval or disapproval thereof; therefore, as provided in section 40 of the Greater New York Charter, the same took effect as if he had approved it.

No. 142.

#### Resolution for Special Revenue Bonds, \$4,725, to Provide Means for the Payment of an Additional Force in the Bureau of Buildings, Borough of Manhattan.

Resolved, That in pursuance of the provisions of subdivision 8 of section 188 of the Greater New York Charter, the Board of Estimate and Apportionment be and it is hereby requested to authorize the Comptroller to issue special revenue bonds to the amount of four thousand seven hundred and twenty-five dollars (\$4,725), the proceeds whereof to be used by the President of the Borough of Manhattan for the purpose of providing means for the payment of an additional force in Bureau of Buildings, as follows:

Clerk at \$300 per annum (27 months)	\$675 00
Clerk at \$540 per annum (18 months)	810 00
Clerk at \$840 per annum (27 months)	1,890 00
Clerk or Examiner at \$1,200 per annum (9 months)	900 00
Typewriting copyist at \$600 (9 months)	450 00

Total \$4,725 00

Adopted by the Board of Aldermen March 14, 1916.

Received from his Honor the Mayor March 28, 1916, without his approval or disapproval thereof; therefore, as provided in section 40 of the Greater New York Charter, the same took effect as if he had approved it.

No. 143.

#### Resolution to Fix the Compensation of Certain Janitors in the Department of Education.

Whereas, The Board of Estimate and Apportionment adopted the following resolution at a stated meeting held February 25, 1916:

Whereas, By opinions of the Corporation Counsel as of June 28 and July 30, 1910, the Comptroller was advised that the payment of salaries of Janitors in the

Department of Education was illegal unless such salaries shall have been established under the provisions of section 56 of the Greater New York Charter; and

Whereas, The Special Committee on Janitorial Compensation and the Committee on School Inquiry, Board of Estimate and Apportionment, submitted a joint report on March 27, 1913, which contained detailed suggestions and recommendations for the reorganization of the janitorial force of the Board of Education; therefore, be it

Resolved, That the Board of Estimate and Apportionment, pursuant to the provisions of section 56 of the Greater New York Charter, hereby recommends to the Board of Aldermen, pending action by the Board of Education on the aforesaid report, that the compensation of Janitors in the Department of Education be fixed temporarily and until further modified, in accordance with the following list:

Janitor, Public School 13, Manhattan, per annum	\$3,312 00
Janitor, Public School 21, Manhattan, per annum	5,064 00
Janitor, Public School 73, Manhattan, per annum	1,908 00
Janitor, Public School 183, Manhattan, per annum	2,544 00
Janitor, 68th St. Supply Depository, Manhattan, per month	55 00
Janitor, Public School 73, Brooklyn, per annum	3,000 00
Janitor, Public School 80, Brooklyn, for care of one portable building, per month	10 00
Janitor, Public School 12, Queens, per annum	1,140 00

Resolved, That the Board of Aldermen hereby approves of and concurs in the above resolution and fixes the compensation of said positions as set forth therein.

Adopted by the Board of Aldermen March 14, 1916.

Received from his Honor the Mayor March 28, 1916, without his approval or disapproval thereof; therefore, as provided in section 40 of the Greater New York Charter, the same took effect as if he had approved it.

No. 144.

#### Resolution Granting Permission to Storekeepers, Hucksters and Peddlers to Use Streets for Sale of Wares on Account of the Jewish Holidays.

Resolved, That permission be and the same is hereby given to storekeepers, hucksters and peddlers to stand on the sidewalk and in the carriageway near the curb, on the streets and thoroughfares of the City of New York, excepting on such streets and thoroughfares on which all encroachments have been removed by direction of the Board of Estimate and Apportionment, for the sale of their wares on account of the Jewish holidays, with the consent of the property owners and the Commissioner of Licenses, provided a free passageway be kept on the sidewalk for all pedestrians and on the carriageway for all vehicles; such permission to continue only from March 28, 1916, to April 20, 1916, inclusive, and the ordinance or ordinances conflicting with the foregoing provisions are hereby suspended for the period of time above mentioned; the exercise of any privilege granted hereunder to be subject to supervision by the Police Department; furthermore, it is to be understood that this resolution shall not be in effect in any street where in the judgment of the Police Commissioner the privileges therein granted are apt to interfere with the religious repose of the residents or worshippers in the immediate neighborhood thereof.

Adopted by the Board of Aldermen March 14, 1916.

Received from his Honor the Mayor March 28, 1916, without his approval or disapproval thereof; therefore, as provided in section 40 of the Greater New York Charter, the same took effect as if he had approved it.

No. 145.

#### Resolution Appointing Various Persons Commissioners of Deeds.

Resolved, That the following named persons be and they are hereby appointed Commissioners of Deeds:

George Knaut, 156 Wyckoff Ave., Brooklyn.  
 R. Louis Lapetina, 99 Park Ave., Brooklyn.  
 B. Harrison Noden, 176 York St., Brooklyn.  
 Henry Hansen, 568 8th Ave., L. I. City, Queens.  
 Henry W. Sharkey, 35 Ely Ave., L. I. City, Queens.  
 David Manezon, 66 East 86th St., Manhattan.  
 Elisha Michael Friedman, 102 East 96th St., Manhattan.  
 Herman Espen, 101 West 54th St., Manhattan.  
 Sidney Parker Henshaw, 4 West 53d St., Manhattan.  
 Schuyler Merritt Meyer, 15 West 8th St., Manhattan.  
 Jeffrey W. O'Connell, 309 East 37th St., Manhattan.  
 John J. Duggan, 236 East 36th St., Manhattan.  
 Richard A. Hudson, 302 East 27th St., Manhattan.  
 Thomas E. Brownlee, 309 Lafayette Ave., Brooklyn.  
 Frederick A. Locke, 1006 Seneca Ave., Evergreen, Queens.  
 Minnie Miller, 429 Charlotte Place, Queens.  
 Hugo Kestler, 121 No. Summerfield Ave., Arverne, Queens.  
 Frank J. Hildebrand, 444 Stockholm St., Queens.  
 Michael Koppel, 502 West 151st St., Manhattan.  
 Wickliffe Barry Lewis, 611 West 156th St., Manhattan.  
 Benjamin F. Lyon, 583 West 188th St., Manhattan.  
 John A. Burns, 153 Vermilyea Ave., Manhattan.  
 John Silverman, 866 Kelly St., Bronx.  
 William R. Wiener, 10002 Garrison Ave., Bronx.  
 Abraham M. Bloch, 69 West 11th St., Manhattan.  
 Robert A. Huddleston, 85 Washington Place, Manhattan.  
 Alice Loughran, 40 Washington Square, Manhattan.  
 Joseph H. Kearney, 162 Waverly Place, Manhattan.  
 Minnie Israel, 223 Tompkins Ave., Brooklyn.  
 Minna Schiff, 594 Marcy Ave., Brooklyn.  
 Clara Match, 197 So. 3rd St., Brooklyn.  
 Louis V. Fugazy, 153 Bleecker St., Manhattan.  
 Rose Marks, 753 Kelly St., Bronx.  
 John J. Bickel, 215 East 69th St., Manhattan.  
 Joseph Melcer, 155 Clinton Ave., Brooklyn.  
 Samuel Joseph Oxenberg, 33 West 117th St., Manhattan.  
 Oscar Meltner, 104 West 114th St., Manhattan.  
 Harry M. Steinhardt, 92 St. Nicholas Ave., Manhattan.  
 Olga McKenzie, 186 Division Ave., Brooklyn.  
 Sam Kanney, 179 Penn St., Brooklyn.  
 Charles Scheuer, 147 Penn St., Brooklyn.  
 Antonio Angrisani, 164 Wyckoff Ave., Jamaica, Queens.  
 John F. Kraus, 1257 Elm St., Richmond Hill, Queens.  
 George Gould, 1576 Park Ave., Manhattan.  
 S. Earl Levene, 53 East 96th St., Manhattan.  
 Morris Waldman, 24 East 97th St., Manhattan.  
 Rose Weinberger, 1381 Putnam Ave., Brooklyn.  
 George O. Smith, 254 Cooper St., Brooklyn.  
 Henry Francis Christian, 1975 Eastern Parkway, Brooklyn.  
 Anna Satra, 199 Graham Ave., Brooklyn.  
 Louis Lewin, 53 Himrod St., Brooklyn.  
 Horatio Collins King, 46 Willow St., Brooklyn.  
 Giacinto Soresi, 323 East 14th St., Manhattan.  
 August J. Petrucci, 546 Ninth Ave., Manhattan.  
 Gustave J. Goldberg, 652½ Leonard St., Brooklyn.  
 Vincenzo Di Simone, 2370 2nd Ave., Manhattan.  
 Michael J. Villamena, 315 East 116th St., Manhattan.  
 Henry B. Grossman, 61 East 124th St., Manhattan.  
 Henry Storck, 3070 Bainbridge Ave., Bronx.  
 Thomas N. Cuthbert, Palisade Ave. and West 261st St., Bronx.  
 Charles A. Cumiskey, 2415 Valentine Ave., Bronx.  
 Frank X. Jagocki, 707 Third Ave., Brooklyn.  
 Luisa Bellom, 360 East 146th St., Bronx.  
 Robert Boyd Cook, 275 West 141st St., Manhattan.  
 James W. Barker, 249 West 143d St., Manhattan.  
 Edward W. Hummers, 266 West 144th St., Manhattan.  
 Agnes M. Munson, 30 Norwood Ave., Stapleton, S. I.  
 Eduard Charles Meurer, 526 Bay St., Richmond.  
 Frank M. Paulsen, 81 Washington Ave., Grant City, Richmond.  
 William Knecht, 1141 Fox St., Bronx.  
 Joseph A. Carzillo, 2500 Belmont Ave., Bronx.  
 William S. Glickman, 50 West 119th St., Manhattan.  
 Robert M. Simpson, 112 West 72d St., Manhattan.



Anton Herbst, 803 East 166th St., Bronx.  
 Chas. M. Rich, 1443 Boston Road, Bronx.  
 Benjamin Bevenson, 783 Beck St., Bronx.  
 Julius Igel, 893 Stebbins Ave., Bronx.  
 Joseph Feinberg, 863 East 176th St., Bronx.  
 Nathan Viner, 900 East 167th St., Bronx.  
 Jacob Graff, 1237 Hoe Ave., Bronx.  
 Louis Mendelsohn, 970 Stebbins Ave., Bronx.  
 Harry Finkelstein, 557 East 169th St., Bronx.  
 Abraham Mann, 1001 East 167th St., Bronx.  
 William J. Daly, Jr., 901 Trinity Ave., Bronx.  
 George Goldson, 1018 E. 163d St., Bronx.  
 Aimee Marx, 754 East 169th St., Bronx.  
 Peter Imperiale, 499 Lake St., Brooklyn.  
 A. Ralph Greene, 1564 49th St., Brooklyn.  
 James Raymond Bagley, 2409 Voorhies Ave., Brooklyn.  
 Dennis Edward Egan, 759 Union St., Brooklyn.  
 Wm. W. Penfield, 4704 White Plains Road, Bronx.  
 Peter H. McHugh, 740 East 220th St., Bronx.  
 William A. Hyman, 430 West 118th St., Manhattan.  
 William Henry Dannat Pell, 404 West 115th St., Manhattan.  
 Charles B. Sias, 211 West 101st St., Manhattan.  
 Maxwell L. Karpel, 304 W. 111th St., Manhattan.  
 Robert P. Gould, 640a Greene Ave., Brooklyn.  
 Clarence A. Smith, 648 Lafayette Ave., Brooklyn.  
 John Hilton, 677 Mansfield Pl., Brooklyn.  
 Frank D. Keeler, 1236 Pacific St., Brooklyn.  
 Edward Fortenbach, 1319 Sterling Pl., Brooklyn.  
 Francis J. Daly, 961 New York Ave., Brooklyn.  
 Joseph A. O'Brien, 608 6th St., Brooklyn.  
 Frank Woodworth, 382 12th St., Brooklyn.  
 William H. Burgess, 370 13th St., Brooklyn.  
 James Demarest, 599 6th St., Brooklyn.  
 David E. Hurwitz, 624 11th St., Brooklyn.  
 Emma Aukam, 66 Windsor Place, Brooklyn.  
 Angelo R. Cocco, 224 Lafayette St., Brooklyn.  
 Frederick William Lahr, 1639 Richmond Turnpike, Richmond.  
 Eva Johanson, 1105 Teller Ave., Bronx.  
 Frederick Louis Thielmann, 617 Jefferson Ave., Brooklyn.  
 Frank J. Steinbacher, 303 Bainbridge St., Brooklyn.  
 Edward B. Ecker, 926 Madison St., Brooklyn.  
 Emanuel M. Friedman, 601 West 135th St., Manhattan.  
 Richard W. B. Wagner, 313 W. 134th St., Manhattan.  
 Adopted by the Board of Aldermen March 28, 1916.  
 No. 146.

#### Resolution Appointing Various Persons Commissioners of Deeds.

Resolved, That the following named persons be and they are hereby appointed Commissioners of Deeds:

William Beatty, Jr., 361 W. 25th St., Manhattan.  
 Thomas A. Baiffa, 1053 Hancock St., Brooklyn, N. Y.  
 Freda Clara Scheick, 143 Palmetto St., Brooklyn, N. Y.  
 Eugene V. Diamond, 33 Duffield St., Brooklyn.  
 Benjamin F. Kraft, 15 East 93d St., Manhattan.  
 David Sydney Myers, 59 East 93d St., Manhattan.  
 Robert E. Willis, 708 Lexington Ave., Manhattan.  
 Emanuel Bleyer, 1326 Madison Ave., Manhattan.  
 Clarence Lipnik, 64 East 94th St., Manhattan.  
 Wm. J. Dempsey, 121 Wood Ave., Richmond.  
 John J. Walker, 13 St. Francis Pl., Brooklyn.  
 Samuel J. Belfer, 652 St. Johns Pl., Brooklyn.  
 Lewis Joseph, 333 Lafayette Ave., Brooklyn.  
 Frank William Eckelsbecker, 25 South Lincoln Ave., Queens.  
 G. F. J. Neumann, Bolton Road and W. 205th St., Manhattan.  
 Arthur Edwin Clarke, 155 Audubon Ave., Manhattan.  
 Louis Goldstein, 460 W. 149th St., Manhattan.  
 Joseph C. Kadane, 3675 Broadway, Manhattan.  
 Albert A. Miller, 512 W. 186th St., Manhattan.  
 Henry H. Hess, 75-77 Northern Ave., Manhattan.  
 Joseph Strauss, 515 W. 170th St., Manhattan.  
 Edward A. Le Pard, 270 W. 11th St., Manhattan.  
 Herman C. Storck, 80 Washington Square East, Manhattan.  
 Thos. H. Smith, 105 W. 10th St., Manhattan.  
 Thomas Joseph Erb, Betts Ave., Maspeth, Queens.  
 David Scheer, 472 E. 146th St., Bronx.  
 Jacob Last, 435 E. 138th St., Bronx.  
 Charles E. Reid, 424 E. 141st St., Bronx.  
 Morris Goldgeier, 600 Prospect Ave., Bronx.  
 Charles Lloyd Killeen, 361 E. 188th St., Bronx.  
 Charles W. Cowles, 1821 Morris Ave., Bronx.  
 Blanche B. Calhoun, 601 West 136th St., Manhattan.  
 Viola Zorn, 411 E. 180th St., Bronx.  
 Simon C. Weinberg, 171 Vernon Ave., Brooklyn.  
 Jacob Sachs, 40 Bartlett St., Brooklyn.  
 Benjamin Feitelowitz, 390 Watkin St., Brooklyn.  
 James McCormack, 1700 Carroll St., Brooklyn.  
 Samuel M. Brettler, 134 Chester St., Brooklyn.  
 Melchior Livote, 2415 Dean St., Brooklyn.  
 Walter L. Durack, 143 81st St., Brooklyn.  
 Louis Cahn, 619 80th St., Brooklyn.  
 Mark Frackman, 1255 51st St., Brooklyn.  
 Edward A. Hannan, 533 Tinton Ave., Bronx.  
 William J. Veit, 368 East 156th St., Bronx.  
 Thomas Cornell Christianson, 643 Cauldwell Ave., Bronx.  
 Louis Pariser, 128 W. 117th St., Manhattan.  
 Louis B. Franklin, 145 W. 111th St., Manhattan.  
 Samuel Tanz, 165 Lenox Ave., Manhattan.  
 Edward Heyman, 225 E. 83d St., Manhattan.  
 Morris L. Fried, 7 E. 108th St., Manhattan.  
 Birdella E. Wolfe, 69 Pilling St., Brooklyn.  
 John Philip Kissling, 1412 Jefferson Ave., Brooklyn.  
 William Edward Schlener, 153 Buffalo Ave., Brooklyn.  
 William Albert Kolbe, 39 Troutman St., Brooklyn.  
 Joseph Kalsch, 962 Willoughby Ave., Brooklyn.  
 Jacob Reichle, 367 Suydam St., Brooklyn.  
 Arthur F. Terry, 236 Schermerhorn St., Brooklyn.  
 John J. O'Regan, 289 Fulton St., Brooklyn.  
 Hyman Lapidus, 22-24 East 105th St., Manhattan.  
 Michael C. Balsam, 55 East 100th St., Manhattan.  
 John T. Lacy, 110 East 128th St., Manhattan.  
 Egbert L. Wheeler, 101 Miller Ave., Brooklyn.  
 John P. Coulon, 445 Ridgewood Ave., Brooklyn.  
 Lucy Costabile, 338 Montauk Ave., Brooklyn.  
 Mortimer S. Lichtenstadter, 695 St. Nicholas Ave., Manhattan.  
 John Richard Sulzer, 503 West 140th St., Manhattan.  
 Henry Hirschson, 2441 Seventh Ave., Manhattan.  
 Laura G. Walton, 717 Sterling Place, Brooklyn.  
 David P. Grossman, 246 E. Tremont Ave., Bronx.  
 Stephen Kaufman Rapp, 346 West 71st St., Manhattan.  
 Milton Weinberger, 925 Jackson Ave., Bronx.  
 Louis Stitzel, 945 E. 180th St., Bronx.  
 Joseph Knopp, 1030 Hoe Ave., Bronx.  
 Marguerite Fidler, 1015 Tiffany St., Bronx.  
 Harry Richard, 1040 East 13th St., Brooklyn.  
 Edward J. Moore, 249 West St., Brooklyn.  
 Aloysius T. Evans, 414 East 4th St., Brooklyn.  
 Alphonsus L. Dusseldorf, 1076 E. 2nd St., Brooklyn.

Frank L. Marcelle, 143 Bay 8th St., Brooklyn.  
 Timothy Joseph McCarthy, 10 Avenue J., Brooklyn.  
 Arthur A. Fogarty, 1495 East 10th St., Brooklyn.  
 Harvey A. Lake, 405 E. 8th St., Brooklyn.  
 Nathan M. Abramson, 240 West 112th St., Manhattan.  
 Stansbury Hagar, 29 Claremont Ave., Manhattan.  
 Winfield S. Southard, 246 Quincy St., Brooklyn.  
 E. H. Dudgeon, 290 6th Ave., Brooklyn.  
 Theodore Witte, 535 Second St., Brooklyn.  
 Harold Van T. Angevine, 439 Second St., Brooklyn.  
 George L. O'Neill, 316 12th St., Brooklyn.  
 Frederick William Rozeck, 240 Sixth St., Brooklyn.  
 Frederick W. Bowne, 421 Fourth St., Brooklyn.  
 Blanch Hyde Hamilton, 685 Nostrand Ave., Brooklyn.  
 William Harold Huelser, 1011 Ocean Ave., Brooklyn.  
 Edgar C. Nowlin, 54 Woodruff Ave., Brooklyn.  
 William J. Doyle, 133 Lefferts Ave., Brooklyn.  
 Maurice Brandt, 3305 Church Ave., Brooklyn.  
 William F. Bantje, 865 East 21st St., Flatbush, Brooklyn.  
 Benjamin Steinman, 320 Linden Ave., Brooklyn.  
 John C. von Glahn, 726 Ocean Ave., Brooklyn.  
 Samuel Lazarus, 7 Attorney St., Manhattan.  
 Isidore Silverstein, 235 Division St., Manhattan.  
 Louis Schwartz, 143 Forsyth St., Manhattan.  
 David Rashkow, 49 Clinton St., Manhattan.  
 George Bagby Campbell, 311 W. 95th St., Manhattan.  
 Thomas C. Keenan, 1547 Fulton St., Brooklyn.  
 Seymour Bluestone, 68 Patchen Ave., Brooklyn.  
 Lester David Volk, 140a Floyd St., Brooklyn.  
 Auto U. Scott, 5 East 132d St., Manhattan.  
 John G. David, 125 West 135th St., Manhattan.  
 Herbert M. Unger, 139 West 130th St., Manhattan.  
 Adopted by the Board of Aldermen March 28, 1916.

P. J. SCULLY, City Clerk.

### MUNICIPAL CIVIL SERVICE COMMISSION.

#### Minutes of a Special Meeting of the Municipal Civil Service Commission of New York, Held Monday, January 17, 1916, at 3 o'clock P. M.

Present—Dr. Henry Moskowitz, President, and Commissioners Darwin R. James, Jr., and Alexander Keogh.

The President presided.

On motion it was

Resolved, That the Secretary be and he hereby is instructed to proceed with the holding of an examination for promotion to the position of Chief Examiner in the office of the Commission, to be open to all Assistant Chief Examiners and all Examiners eligible.

The Secretary was instructed to record in the Minutes the opposition of Commissioner James to filling the position of Chief Examiner by promotion and his vote for a nation-wide open competitive examination for the position.

The Commission then adjourned, to meet Wednesday, January 19, 1916, at 10:30 o'clock a. m.

ROBERT W. BELCHER, Secretary.

#### Minutes of Meeting of the Municipal Civil Service Commission of New York, Held Wednesday, January 19, 1916, at 10:30 o'clock A. M.

Present—Dr. Henry Moskowitz, President, and Commissioners Darwin R. James, Jr., and Alexander Keogh. The President presided.

A public hearing was called on the proposed amendment of the Municipal Civil Service Rules by changing the second paragraph of clause 4 of Rule VII to read as follows:

"The Chief Examiner shall assign the examiners for a given examination, or for a given subject, except where experts are employed, and all written questions prepared by such examiners or experts shall be placed in his custody in advance of such examination. Such questions shall be printed, from type or other process, under his immediate supervision or under the immediate supervision of an Assistant Chief Examiner or of an examiner designated by him and, unless relieved by the Commission, he shall be responsible for their safekeeping. So far as practicable, such printing shall be done on the day of the examination."

There were no appearances.

A public hearing was had on the proposed amendment of the Municipal Civil Service Classification by including in the Exempt Class, under the heading "Court of Special Sessions," the following: "Chief Clerk, Children's Court." Franklin Chase Hoyt, Chief Justice of the Children's Court, appeared in favor of the proposed amendment. There were no other appearances, and the Chair declared the hearing closed.

A public hearing was had on the proposed amendment of the Municipal Civil Service Classification by striking from the Exempt Class the following:

"City Magistrates' Court, First Division: Chief Clerk, Chief Probation Officer, 13 Court Clerks. City Magistrates' Court, Second Division: Chief Clerk, Chief Probation Officer, 17 Court Clerks."

—and by substituting therefor the following: "City Magistrates' Courts: Chief Clerk, Deputy Chief Clerk, 28 Court Clerks."

Frank Oliver, Chief Clerk, City Magistrates' Courts, appeared in favor of the proposed amendment. There were no other appearances, and the Chair declared the hearing closed.

A public hearing was had on the proposed amendment of the Municipal Civil Service Classification by including in the Non-Competitive Class, under the heading "Positions in the Department of Health at compensations not exceeding the amounts set forth below (Hospitals for Contagious Diseases in New York City," the title "Dentist, \$1,200 per annum, without maintenance." Robert J. Wilson, Director of Hospitals, appeared in favor of the proposed amendment. There were no other appearances, and the Chair declared the hearing closed.

The Commission then went into regular session and the Minutes of the meeting held Jan. 5 were approved.

On motion it was

Resolved, that the second paragraph of clause 4 of Rule VII of the Rules of the Municipal Civil Service Commission be and the same hereby is amended to read as follows:

"The Chief Examiner shall assign the examiners for a given examination, or for a given subject, except where experts are employed, and all written questions prepared by such examiners or experts shall be placed in his custody in advance of such examination. Such questions shall be printed, from type or other process, under his immediate supervision or under the immediate supervision of an assistant chief examiner or of an examiner designated by him and, unless relieved by the Commission, he shall be responsible for their safekeeping. So far as practicable, such printing shall be done on the day of the examination."

On motion, it was

Resolved, that the Municipal Civil Service Classification be and the same hereby is amended by including in the exempt class, under the heading "Court of Special Sessions," the following: Chief Clerk, Children's Court.

On motion, it was

Resolved, that the classification of positions in the exempt class be and the same hereby is amended by striking therefrom the following: "City Magistrates' Court, First Division: Chief Clerk, Chief Probation Officer, 13 Court Clerks"; "City Magistrates' Court, Second Division: Chief Clerk, Chief Probation Officer, 17 Court Clerks," and substituting therefor the following: "City Magistrates' Courts: Chief Clerk, Deputy Chief Clerk, 28 Court Clerks."

On motion, the matter of the proposed amendment of the classification by including in the Non-Competitive Class for the Contagious Disease Hospitals, Department of Health, the position of Dentist at \$1,200 per annum without maintenance, was laid over, and the Secretary was instructed to certify to the department the eligible list of Dentist, Grade 2, and to state that it would be necessary to offer appointment to the persons on the list before the Commission would take any further action in the matter.



The hearing in the matter of the request of the President of the Borough of Richmond for authority to employ Richard Reddy as Plumber for an additional period of one hundred days, under the provisions of clause 6 of Rule XII, was postponed for one week.

Robert Rodman of 228 West 58th Street, Manhattan, accompanied by his counsel, Jeremiah Mahoney, appeared, as directed, in connection with the matter of his qualifications for admission to the examination for promotion to the position of Deputy Superintendent of School Buildings, Department of Education. The candidate retracted certain statements concerning the First Assistant Chief Examiner made in a communication addressed to the Commission under date of Nov. 12, 1915. The papers in the case were ordered filed.

The following resolutions were adopted after a hearing of each of the candidates named therein:

Resolved, that the following names be and the same hereby are removed from the eligible list of Sweeper under the provisions of clause 14 of Rule VII (physical disability): Giuseppe Pizzarello, 83 Elizabeth Street, Manhattan; Gennaro Fuscaldo, 10 Roosevelt Street, Manhattan; Thomas J. Carroll, 322 East 33rd Street, Manhattan.

Resolved, That the following names be and the same hereby are removed from the eligible list of Driver under the provisions of clause 14 of Rule VII (Physical disability): Chaim Freifeld, 71 Clinton Street, Manhattan; Louis Greenberger, 416 East 74th Street, Manhattan; Max Markowitz, 620 East 5th Street, Manhattan; Fred L. Belasco, 495 East 167th Street, Bronx; Frank Brisco, 347 Concord Avenue, Bronx.

Resolved, That the disqualification appearing against the name of William Krug, of 758 Elton Avenue, New York City, on the eligible list of Driver, as the result of his rejection on account of physical disability, by the Commissioner of Street Cleaning be and the same hereby is removed, and the Secretary is hereby instructed to return the candidate's name to the Commissioner of Street Cleaning for appointment, the Commission's Medical Examiner having reported that the candidate was physically qualified for the duties of the position of Driver.

Resolved, That Joseph P. Johnson, of 23 St. Marks Place, Brooklyn, whose name appears upon the Commission's disqualified list, be and he hereby is authorized to file an application for the position of Laborer, his name, however, to remain upon said disqualified list for all other positions in the City service.

Resolved, That the disqualification appearing against the name of Joseph J. Hayes, of 93 North Elliott Place, Brooklyn, on the eligible list of Temporary Clerk, be and the same hereby is removed.

Resolved, That the name of George Girard, of 991 Glenmore Avenue, Brooklyn, be and the same hereby is removed from the eligible list of Fireman under the provisions of clause 14 of Rule VII, and placed upon the list of persons disqualified for employment in the City service.

Resolved, That the name of William D. J. McCarthy, of 83 West 128th Street, Manhattan, be and the same hereby is removed from the eligible list of Temporary Clerk, under the provisions of clause 14 of Rule VII, and placed upon the list of persons disqualified for employment in the City service.

Frank A. L. Myers, of 1163 Halsey Street, Brooklyn, appeared in connection with the removal of his name from the eligible list of Patrolman, on Dec. 29, 1915. The Commission took no further action in the matter.

Isidor H. Levy, of 82 West 127th Street, Manhattan, a candidate for the position of Electrician's Helper, appeared before the Commission, as directed. The matter was referred to the Examiner in Charge of the Bureau of Investigation for further investigation of the candidate.

Patrick J. Conlin, of 4462 Park Avenue, Manhattan, failed to appear, as directed, in connection with his employment as Laborer, in the office of the President of the Borough of The Bronx. On motion, it was

Resolved, That certification of the name of Patrick J. Conlin, of 4462 Park Avenue, Bronx, to the President, Borough of Bronx, from the eligible list of Laborer, be and the same is revoked, there being a difference in the hand writing appearing in the application filed for the position and that in the declaration sheet filled out at the time of appointment, and the name of the candidate is hereby removed from the eligible list of Laborer and placed upon the list of persons disqualified for employment in the City service.

Edwin J. Sayville, of 211 Richmond Street, Brooklyn, a candidate for the position of Elevatorman, failed to appear, as directed, and the Secretary was instructed to continue the disqualification appearing against the candidate's name on the eligible list for that position pending his appearance.

The following named candidates for the position of Temporary Clerk, failed to appear, as directed, and the Secretary was instructed to summon them to appear at the next regular meeting of the Commission: Paul Cohen, 124 South Third Street, Brooklyn; John S. Donley, 511 West 168th Street, Manhattan.

The Secretary presented a report dated Jan. 14, from Examiners Cook and Ellison in connection with the experience of Abraham Blaivas, a candidate on the eligible list of Laboratory Assistant (Diagnosis), whose case had been considered at a previous meeting of the Commission. On motion, it was

Resolved, That the disqualification appearing against the name of Abraham Blaivas, of 145 East Broadway, Manhattan, on the eligible list of Laboratory Assistant (Diagnosis), be and the same hereby is removed.

The Secretary presented a report dated Jan. 14, from Examiners Cook and Ellison relative to the experience of Robert M. Drankow, a candidate for the position of Laboratory Assistant (Diagnosis), whose case had been considered at a previous meeting of the Commission. It appearing from the facts disclosed by the Bureau of Investigation and in the hearing of the candidate before the Commission that he had been given a rating to which he was not justly entitled, it was

Resolved, That the name of Robert M. Drankow, of 335 Hopkinson Avenue, Brooklyn, be and the same hereby is removed from the eligible list of Laboratory Assistant (Diagnosis), and placed upon the list of persons disqualified for employment in the City service.

The Secretary presented a communication dated Dec. 17, from the Police Commissioner in connection with Richard J. Finn, of 195 Temple Street, Astoria, L. I., a candidate for the position of Automobile Engineman, whose case had been considered at a previous meeting of the Commission. On motion, it was

Resolved, That the disqualification appearing against the name of Richard J. Finn, of 195 Temple Street, Astoria, L. I., on the eligible list of Automobile Engineman be and the same hereby is removed.

Upon the recommendation of the Committee on Transfers, the following transfers were approved:

Vincenzo Tarangelo, Henry Shy, John Russell, Laborers, from Dept. of Docks and Ferries, to President, Borough of Manhattan; James Smith, Stefano Lubuglio, Emil Sager, from Driver to Stableman, Dept. of Street Cleaning; Edward Scevel, William Foley, Matthew B. Fitzpatrick, James Seales, James Daly, Laborers, from Dept. of Docks and Ferries to Dept. of Street Cleaning; Emanuel Lowenstein, from Examiner at \$1,500 per annum, to Clerk at \$720 per annum, Department of Finance, Jan. 1, he having consented in writing to such demotion; Maurice Achen, Daniel Caplin, Jacob Silbert, George M. Sweeney, from Instructor, at \$3 per day, to Gymnasium Attendant, at \$3 per day, Dept. of Parks, Manhattan and Richmond, Jan. 1; Frances T. Sullivan, Anna M. Walsh, from Instructor at \$3 per day, to Playground Attendant, at \$3 per day, Dept. of Parks, Manhattan and Richmond, Jan. 1; James Grady and Owen Leonard, from General Foreman to District Park Foreman, Department of Parks, Manhattan and Richmond, Jan. 1; Patrick McNamee and George C. Holste, from Axeman at \$1,050 per annum, to Laborer, at \$2.50 per day, Department of Parks, Manhattan and Richmond, they having consented in writing to such demotion, Jan. 1; Michael Dougherty, from Arboriculturist at \$1,200 per annum, to Gardener, at \$2.50 per day, Department of Parks, Manhattan and Richmond, he having consented in writing to such demotion, Jan. 1; James Mooney, from Foreman Painter, at \$1,800 per annum, to Painter at \$4.50 per day, Department of Parks, Manhattan and Richmond, Jan. 1, he having consented in writing to such demotion. Berlin H. Wright, from Sergeant on Aqueduct in Board of Water Supply, to Prison Keeper at \$900 per annum, in Dept. of Correction; Henry C. Daum, John H. Vahlbusch, Herbert R. Hoffleit, John H. Moran, Henry Anderson, John McDonough, Patrick Fitzgerald, John Kennedy, Michael Albin, James F. Rooney, Thomas J. Clarke, Willy Gruettel, John H. McPeck, Thomas McLaughlin, Edward Lillis, Victor Exinger, from Patrolmen on Aqueduct, Board of Water Supply, to Prison Keepers at \$900 per annum, Dept. of Correction.

Samuel Walker, from Carpenter and William Holsten from Roofer, to Laborers, at \$2.50 per day, for 303 days, in Police Dept., Jan. 1, they having consented in writing to such demotion; William A. McDowell, Stationary Engineer, at \$4.50 per day, from Department of Water Supply, Gas and Electricity to President, Borough of

Brooklyn; James A. Cuffe, from Auto Engineman (Truck Driver), to Chauffeur, at \$1,200 per annum, Department of Education; J. J. Smith and Charles McDonough, from Laborer to Pipe Caulker, Department of Water Supply, Gas and Electricity (retransfer); Max Weinrib, from Monitor Helper to Clerk, 2d Grade, College of The City of New York, he having originally been appointed from the eligible list for the latter position; Harry Stanton, from Superintendent of Stables to Superintendent of Transportation, Police Department, to conform to the Budget for 1916, Jan. 1; Arthur H. Pritchard, Gardener, from Department of Parks, Manhattan and Richmond, to Department of Parks, Brooklyn; Frederick McCoy, from Sweeper to Assistant Foreman, 2nd Grade, Department of Street Cleaning (clause 3 of Rule XIV).

Upon the recommendation of the Committee on Reinstatements, the following reinstatements were approved:

Francis X. Shields, Fireman, Fire Department; Edgar Lawler, Licensed Fireman, Department of Public Charities (section 1543-b of the Charter); George L. Kissam, Driver, Department of Street Cleaning (section 1543-b of the Charter).

On the recommendation of the Committee on Special and Temporary Appointments, the following appointments were approved in accordance with the requests of the several departments on the dates specified:

#### CLAUSE 1, RULE XII.

Jan. 7—Francis J. O'Brien, Watchman, Department of Finance, for three months from Dec. 11, 1915.

#### SPECIAL CERTIFICATES.

Jan. 8—John Blanzkeniz, Assistant Power Plant Operator, Department of Public Charities, at \$900 per annum for two periods of five days each from Jan. 3.

Jan. 13—Mrs. Anna M. Dool, Cleaner, Department of Education, continued from Nov. 16 to 24, 1915.

#### CLAUSE 4, RULE XII.

Jan. 17—William J. Mielziner, Court Stenographer, Municipal Court, for a second period of fifteen days; George Krug, Sr., Assistant Engineer, office of the Commissioner of Accounts, for a second period of fifteen days.

Jan. 11—Francis X. Kestler, Ward Foreman in the office of the President of the Borough of Queens, at \$1,500 per annum, from Jan. 1 to 10, 1916.

Jan. 14—Sedell Markelsen, Clerk, with a knowledge of Stenography and Typewriting, Commission of Pensions, at \$1,200 per annum, for two periods of fifteen days each from Jan. 13.

Jan. 13—Charles T. Baird, Nurse, Department of Health, at \$900 per annum, for two periods of fifteen days each from Jan. 4.

Jan. 14—Department of Health: Abraham Zingher, Assistant Director, Research Laboratory, at \$2,100 per annum, for three days from Jan. 1; Jessie Stewart, for ten days from Jan. 1, Elizabeth Caleno on Jan. 7, Isabel McLean for two days from Jan. 6, Nurses at \$600 per annum.

Jan. 12—Terrence J. Mills and Patrick J. Corcoran, Head Keepers, Department of Corrections, at \$1,380 per annum, from Jan. 1 to 4.

Jan. 10—Charles M. Brice, as Inspector, Bureau of Sewers, Richmond, at \$1,920 per annum, from Jan. 1 to 8.

Jan. 13—Department of Public Charities, for two periods of fifteen days each from Jan. 1: Robert E. Bisset, Supervising Institutional Mechanic at \$1,500 per annum; Belle J. O'Connor, Clerk, at \$600 per annum.

Jan. 8—John Walsh and Thomas Foley, Watchmen, Department of Parks, Manhattan and Richmond, at \$720 per annum, fifteen days each from Jan. 1.

Jan. 3—Watchmen, Department of Parks, Manhattan and Richmond, at \$720 per annum, for two periods of fifteen days each from Jan. 1: Henry Donnelly, James Doyle, Patrick Plunkett, Louis Siebold, John Barrett, John Atkinson, Cornelius Bennett, George Harvey.

Jan. 15—Edward W. Krantz, Polish Interpreter, Court of Special Sessions, at \$5 per diem, for four days from Dec. 6, 1915.

Jan. 3—John S. Morgan and James Fahey, Park Foreman, Department of Parks, Manhattan and Richmond, at \$1,200 per annum, for two periods of fifteen days each from Jan. 1.

Jan. 12—Thomas F. Glennon, Clerk, Grade 2, Department of Street Cleaning, at \$600 per annum, for fifteen days from Jan. 1.

Jan. 10 and 14—Automobile Engineman, office of the President, Borough of Manhattan, at \$4 per diem: Samuel Grant, from Jan. 10 to 31; Patrick Mahon, from Jan. 13 to 31.

Jan. 17—Laboratory Assistants, Department of Health, at \$600 per annum, for two periods of fifteen days each from Jan. 1: Joseph Blum, Harry Marcus, Morris Goldbaum, Charles H. Hammack, Caroline Rosenberg.

Jan. 17—Attending Physicians, Department of Health, at \$300 per annum, for fifteen days each from Jan. 1: H. Marcus, Irving Friedenreich, David Zelenke, Nath. P. Ferstler, Samuel Roth, Isaac Goldberg, Peter H. Friedman, Harold I. Friedman, J. Daniel Freitag, Morris Rosenthal, Simon S. Friedman, J. D. Malcolm, Benne M. Wronker, Harry Kendall, Ruth J. Crasson, Lynn Palmer, H. B. Reibstein, Louis Duke, A. Nathan Levy, Albert F. Taylor, L. H. Fisher, Edgar C. Joyce, Leo Rubin, Fernand D'Orvessan, Tyler Gibson Cooke, B. I. Gretch, E. M. Woolf, A. E. Robinson, Wm. C. Buntin, Morris Mendallis, Leopold Adams, Rose Cohen, Chas. Pines, M. Shander, Elsie E. Eiver.

Jan. 18—For clerical work in connection with dedication of Lewisohn Stadium, at the College of the City of New York: Joseph M. Messina, 1,225 envelopes at \$1.25 per thousand, and 38½ hours additional at 20 cents per hour, \$9.23; Israel Schapiro, 15½ hours at 20 cents per hour, \$3.10; Harry S. Fischer, 1,240 envelopes at \$1.25 per thousand, and 31½ hours additional, at 20 cents per hour, \$7.85; Melvin M. Brodie, 18½ hours at 20 cents per hour; Dave Perper, 8 hours at 20 cents per hour, \$1.60; Ira Sassarath, 8 days of clerical work, \$20.00.

Jan. 13—W. Richmond Smith, Chief Examiner, Purchase and Supplies, Committee on Organization, Board of Estimate and Apportionment, for two periods of fifteen days each.

Jan. 12—Department of Public Charities, for fifteen days each from Jan. 1: Bertram Brown, Assistant Alienist at \$1,500 per annum; Eugene Praeger, Foreman of Mechanics at \$900 per annum.

Jan. 19—Department of Public Charities for two periods of fifteen days each from Jan. 1: Clerks: John J. McCormick, at \$300; Kathryn Mara, at \$360; John A. Greer, at \$600. Telephone Operators, at \$600 per annum: Mary Whalen, Teresa Finn, Elizabeth Gill, Matilda Rogers. Dr. M. B. Beecroft, as Pathologist at \$1,500 per annum, from Jan. 6.

#### CLAUSE 11, RULE XIX.

Jan. 12—Department of Public Charities: Charles Saunders, Licensed Fireman, at \$3 per diem, and three periods of five days each from Jan. 1; Alexander Spaulding, Driver, at \$480 per annum, for two periods of five days each from Dec. 18, 1915.

Jan. 19—Licensed Firemen, Department of Public Charities, at \$3 per diem: James Gallagher and Michael J. Bradley, for two periods of five days each from Jan. 9; John Brodie from Jan. 5, and Charles Morrissey, from Jan. 3, for five days each.

Jan. 13—William Smolka, Cleaner, Board of Education, at \$40 per month, on Dec. 14, 15, 16, 17, 18, 20, 21, 22, 23 and 24, 1915.

Jan. 11—Edward Fitzsimmons, Marine Stoker, Department of Correction; at \$960 per annum, Jan. 1 to 5, inclusive.

Jan. 11—Laborers, at \$2.30 per diem, and Drivers, at 25 cents per hour, Department of Street Cleaning, in connection with snow removal, as per payroll, for the periods from Jan. 4 to 7, and Jan. 5 to 8, respectively.

Jan. 11—Office of the President, Borough of Manhattan: Gustav A. Gustavson, Licensed Fireman at \$3 per diem, for five days from Jan. 10; Margaret Scannell, Cleaner at \$360 per annum, for two days from Jan. 6.

Upon the recommendation of the Committee on Provisional Appointments, the recommendations of the Examiner in Charge of the Bureau of Investigation contained in the following reports, were adopted:

Report dated Jan. 12 recommending that Pauline Kuhn of 123 Clinton Avenue, Brooklyn, be marked "Qualified" for employment as Social Investigator in the Department of Public Charities under the provisions of clause 3 of Rule XII.

Report dated Jan. 12 recommending that Thomas F. Horan of 51 Van Dam Street, New York City, be marked "Qualified" for employment as Watchman in the Fire Department under the provisions of clause 3 of Rule XII.

Report dated Jan. 12 recommending that Christopher Peterson of 806 Avenue Q, Brooklyn, be marked "Qualified" for employment as Assistant Electrical Engineer, Grade D, in the Fire Department under the provisions of clause 3 of Rule XII.

Report dated Jan. 12 recommending that Elizabeth Burns, Elizabeth B. Boyce and Nellie Wise be marked "Qualified" for employment as Social Investigators in



the Department of Public Charities under the provisions of clause 3 of Rule XII. Report dated Jan. 11 recommending that Richard A. Rendich be marked "Qualified" for employment as Second Assistant Alienist in the Department of Public Charities under the provisions of clause 3 of Rule XII.

Report dated Jan. 11 recommending that Matilda White of 678 Linwood Street, Brooklyn, N. Y., be marked "Qualified" for employment as Social Investigator in the Department of Public Charities under the provisions of clause 3 of Rule XII.

Upon the recommendation of the Committee on Provisional Appointments after consideration of a report dated Jan. 12 from the Examiner in Charge of the Bureau of Investigation, Ruric N. Smith was marked "Qualified" for employment as Pathological Chemist in the Department of Public Charities under the provisions of clause 3 of Rule XII, pending promulgation of the eligible list of Pathologist.

Upon the recommendation of the Committee on Appeals, the appeals of the following-named candidates in the examinations specified for re-ratings, special examinations, etc., were denied:

Deputy Tax Commissioner: George W. King, 572 8th ave., L. I. City. Civil Service Examiner: Jacob Michaelson, 1604 Madison ave., Manhattan. Dentist, Grade 2: Israel A. Backal, 703 E. 5th st., Manhattan, Accountant, Fifth Grade, Joseph P. McNamara, 21 Berkeley place, Brooklyn; F. B. Van Nostrand, 225 87th st., Brooklyn. Auto Truck Driver: Peter J. Donlan, 1823 Madison st., Queens, L. I.; John Toohill, 264 Dean St., Brooklyn. Engineer of Steamer, Fire Department: Peter Farrell, 385 14th St., Brooklyn; Michael Farrell, 497 Prospect St., West New Brighton, S. I.; Henry H. Schnizer, 2713 E. 26th St., Brooklyn. Civil Service Examiner, Medical: Millicent B. Hopkins, 129 E. 10th St., Manhattan. Junior Chemist: Frank H. Biele, 464 E. 139th St., Bronx. Assistant Fire Marshal: Michael Dolphin, 307 W. 116th St., Manhattan.

A memorandum dated Jan. 15 was presented from the Secretary of the Commission relative to the increase in salary of Raymond Keiper, Purchasing Agent in the Department of Public Charities, from \$1,800 to \$2,700 per annum, effective Jan. 1, 1916. The increase in salary was approved.

A report dated Jan. 12 was presented from the Acting Chief Examiner submitting a statement of examinations held during the year 1915. The report was ordered filed.

A report dated Jan. 13 was presented from the Acting Chief Engineer requesting approval of his action in readvertising the examination for Resident Physician for an additional period of two weeks, for the reason that but one application had been filed during the period regularly set aside for the receipt of applications. The action of the Acting Chief Examiner was approved.

Upon the recommendation of the Acting Chief Examiner in a report dated Jan. 13, it was

Resolved, That Monell Sayre, of 27 W. 44th st., New York City, be and he hereby is appointed an expert examiner in the office of the Commission in connection with the examination for Municipal Examiner (Pensions), under the provisions of clause 8 of Rule XII.

A report dated Jan. 14 was presented from the Acting Chief Examiner, transmitting a communication dated Jan. 3 from the Commissioner of Parks, Manhattan and Richmond, relative to the change in title of various employees from Foreman to Park Foreman, also changes in their compensation to \$1,200 per annum in each instance. The changes in title were approved and the Secretary was instructed to note on the records the change in compensation of James Fay and David Purcell from \$4.25 and \$4 per day, respectively, to \$1,200 per annum, and the restoration to a salary of \$1,200 per annum of the following-named persons was approved, under clause 24 of Rule XV: Lawrence P. Casey, Louis N. Aarons, William Laurence, C. G. Schildwachter, Owen E. Reilly, Herbert F. Healy, Thomas O'Keefe, Malachi Wade, George Wittig, William J. McGuire, Thomas Connell, Michael Murphy, Michael P. Kane, Thomas M. O'Neill, Joseph Virgilio, Thomas Coleman.

A report dated Jan. 14 was presented from the Acting Chief Examiner, transmitting a communication dated Jan. 10 from the Commissioner of Parks, Boroughs of Manhattan and Richmond, with further reference to the examination ordered for promotion to Park Foreman, Grade 2. The Park Commissioner stated that all the persons eligible for promotion to the position, without examination, under the ruling of the Commission, had been so promoted and that there were still three vacancies in the position and no first grade Foreman eligible to take the examination in view of the fact that Edward Mulhall, the only first grade Foreman not eligible for promotion without examination under the ruling above referred to, had been suspended under section 1543 of the Charter on Dec. 31, 1915, for which reason it was requested that the examination be open to other employees both in the competitive and labor classes. Upon the recommendation of the Acting Chief Examiner the Secretary was instructed to request the Park Commissioner to notify the Commission as to the titles of the positions deemed by him to be in line of promotion to Park Foreman; also to request an opinion from the Corporation Counsel on the following points:

1. As to whether, in view of the facts stated in the Acting Chief Examiner's report, the position from which Foreman Mulhall was suspended on December 31, 1915, was similar to the position of Park Foreman, Grade 2.

2. Whether the provision, grading employees in the Foreman Group of the Inspection Service on the basis of three hundred days a year, irrespective of the number of days worked is legal.

The following reports were presented from the Acting Chief Examiner:

Report dated Jan. 14, recommending that the Commission grant the request of the Police Commissioner that various employees whose titles had recently been changed to Laborer be permitted to enter the examination for promotion to Janitor, Grade 1 (Caretaker); provided, however, that the said persons had served the required length of time in the Labor Class.

Report dated Jan. 13, recommending that the Commission approve the restoration to a salary of \$1,800 per annum of Dominic A. Kane, an Assistant Electrical Engineer in the Bureau of Fire Alarm Telegraph of the Fire Department, under the provisions of clause 24 of Rule XV.

Report dated Jan. 14, transmitting report dated Jan. 12 from Examiner Shaughnessy recommending that the Commission approve the change of title of John Fulton from Mechanical Engineer at \$1,800 per annum to Stationary Engineer at \$4.50 per day in the Department of Water Supply, Gas and Electricity, for the reasons stated in the reports.

Report dated Jan. 15, recommending that the Commission approve the increase in compensation of James A. Lynch, Foreman, Bureau of Water Supply, Brooklyn, Department of Water Supply, Gas and Electricity, from \$5 per day to \$2,100 per annum, and that of Joseph F. Hartig, Foreman Machinist, in the same Bureau, from \$5 per day to \$1,800 per annum.

Report dated Jan. 13, recommending that an examination be ordered for promotion to the position of Inspector of Repairs and Supplies, Grade 2, in the Bureau of Audit, Inspections, Department of Finance, to be open to all Inspectors of Regulating, Grading and Paving eligible.

Report dated Jan. 13, recommending that an examination be ordered for promotion to the position of Clerk, Fourth Grade, in the Board of Elections, to be open to all Clerks, Third Grade, eligible, and that pending the promulgation of the promotion list the assignment of Harry W. Taylor to the higher position at a salary of \$1,900 be authorized, under the provisions of clause 3 of Rule XII, as requested by the Department.

Report dated Jan. 14 recommending that the time for the receipt of applications for the examination for promotion to Watchman, Grade 1, in the Department of Parks, Boroughs of Manhattan and Richmond, be extended to Jan. 27, 1916, as requested by the department.

The recommendations were adopted.

Upon the recommendation of the Advisory Board in a report dated Jan. 15 the title of the examination "Chief Probation Officer, Male," was amended to read "Chief Probation Officer, Male, City Magistrates' Courts," and the following form of advertisement for the examination was approved:

Applicants must be citizens of the United States and residents of the State of New York.

The subjects and weights of the examination are: Experience, 4; 70% required. 70% general average required.

A qualifying physical examination will be given.

Candidates failing to pass the physical test will not be summoned for the mental test.

Applications for examination must be filed on a special blank, form C, with insert.

Duties: The duties of the Chief Probation Officer, City Magistrates' Courts, are to supervise the work of the thirty-two Probation Officers employed in the City Magistrates' Courts and to direct, improve and be responsible to the Magistrates

for the entire probation work of the City Magistrates' Courts in the five boroughs of the City.

Requirements: Candidates must have had not less than one year of social service experience in an executive capacity, or its equivalent.

Candidates must be at least 25 years of age on the closing date for the receipt of applications.

The salary is \$3,600 per annum.

The term of the eligibility of the list resulting from this examination is fixed at not less than one year nor more than four years.

Upon the recommendation of the Advisory Board in a report dated Jan. 17, it was

Resolved, That the Secretary be and he hereby is instructed to proceed with an open competitive examination for the position of Superintendent of Industries, Department of Correction, under the provisions of clause 6 of Rule VI, that being a position requiring qualifications of an unusual character and one to which no classified title is applicable.

Upon the recommendation of the Advisory Board in the foregoing report the following form of advertisement for the examination for Superintendent of Industries, Department of Correction, was approved:

Applicants must be citizens of the United States and residents of the State of New York. The subjects and weights of the examination are: Experience, 4; 70 per cent. required; Written Examination on Duties, 4; 70 per cent. required; Oral Examination, 2; 70 per cent. required.

A qualifying physical examination will be given.

Candidates failing to qualify in any part of the examination will not be summoned for the ensuing tests.

Applications for this examination must be filed on a special blank, Form C, with insert.

Duties: The person selected as a result of the examination will be in charge of all prison industries of the Department of Correction carried on in the Penitentiary and the Workhouse on Blackwell's Island, and the branch workhouses on Riker's Island and Hart's Island, the New York City Reformatory and the New Hampton Farm for Male Misdemeanants. These include at present printing and the manufacture of clothing, shoes, knit underwear, upholstery, bed springs, cement blocks, brooms and mattresses. He will be expected to recommend the establishment of new forms of industry suitable for prison labor under the restrictions fixed by law. He will be required to assist in the purchase of the necessary materials, to pass upon their quality and to work up a market for the output of the industries of the department. There are approximately 4,000 inmates in the various institutions named.

Requirements: Candidates must present evidence of experience in responsible executive positions in business organizations, manufacturing plants, or prison industries tending to qualify them for the duties of the position. Mechanical training is desirable. Prison industrial experience is desirable, but not essential.

There is one vacancy—\$3,000 annually, without maintenance, but maintenance may be furnished later.

Candidates must be not less than 25 years of age on the last day of filing applications.

Arrangements have been made with the Department of Correction so that candidates who qualify in experience will have an opportunity of visiting the various institutions if they so desire, and they may also obtain a copy of the annual report upon application to that Department.

The term of the eligibility of the list resulting from this examination is fixed at not less than one year nor more than four years.

The following reports were presented from Leonhard Felix Fuld, Assistant Chief Examiner, stating that the efficiency reports of the departments specified had been prepared in accordance with the rules: Reports V-113 and W-71, dated Jan. 14, Department of Parks, Brooklyn, for the second and third quarters, respectively, of 1915; Report X-5, dated Jan. 17, Board of Assessors, for the fourth quarter of 1915; Report T-113, dated Jan. 13, Department of Parks, Bronx, for the first quarter of 1915; Report W-73, dated Jan. 17, Police Department, for the third quarter of 1915; Reports T-114 and T-115, dated Jan. 17, office of the President, Borough of Manhattan, for the first quarter of 1915. The efficiency reports were approved.

A report (K-1038) dated Dec. 30, 1915, was presented from Leonhard Felix Fuld, Assistant Chief Examiner, relative to an anonymous complaint against the assignment of Nicholas Rotonda, a Cleaner in the Department of Education. The matter was referred back to Assistant Chief Examiner Fuld for further investigation.

The following reports were presented from the Examiner in Charge of the Bureau of Investigation:

Report dated Jan. 17, recommending that the disqualification appearing against the name of Agnes Duncan Cooke of 271 W. 73rd St., Manhattan, on the eligible list of Nurse be removed.

Report dated Jan. 17, recommending that the disqualification appearing against the name of August W. Schmidt of 60 Sumpter St., Brooklyn, on the eligible list of Telephone Operator be removed.

Report dated Jan. 17, recommending that candidates 1 to 5, inclusive, on the eligible list of Craneman, Electric, be marked "Qualified" thereon.

Report dated Jan. 17, recommending that Louis Chamruich and Peter J. Hartman, Jr., be marked "Qualified" on the eligible list of Window Cleaner.

Report dated Jan. 17, recommending that Samuel D. Goldklang of 57 E. 117th St., Manhattan, be marked "Qualified" on the eligible list of Laboratory Assistant (Diagnosis).

Report dated Jan. 16, recommending that Albert Soos of 531 84th St., Manhattan, a candidate on the eligible list of Laboratory Assistant (Research), be marked "Qualified."

Report dated Jan. 14, recommending that candidates 1 to 4, inclusive, on the eligible list of Superintendent of Children's Hospitals and Schools, Randall's Island, be marked "Qualified."

Report dated Jan. 19, recommending that George S. Bliss of Fort Wayne, Indiana, be marked "Qualified" on the eligible list of Superintendent of Children's Hospitals and Schools, Randall's Island.

Report dated Jan. 14, recommending that Edgar McCabe of Summit Street, Jamaica South, L. I., a candidate on the eligible list of Process Server, be summoned before the Commission.

Report dated Jan. 14, recommending that Martin Walsh, a candidate on the eligible list of Patrolman, be summoned before the Commission.

The recommendations were adopted.

A report dated Jan. 13 was presented from the Examiner in Charge of the Bureau of Investigation relative to candidates 210 to 225, inclusive, on the eligible list of Patrolman. The Secretary was instructed to summon William Lutz, Alexander J. Crozier, Jr., Darby T. A. Dent, James Kretz, Salvatore Menici and John Kaletchitz before the Commission, to withhold certification of the names of Thomas A. Mulholland, Antonio J. Finamore and Benjamin E. Lee and to mark the other candidates named "Qualified."

A report dated Jan. 14 was presented from the Examiner in Charge of the Bureau of Investigation relative to Benjamin E. Lee, a candidate on the eligible list of Patrolman. The Secretary was instructed to summon the candidate before the Commission.

A report dated Jan. 14 was presented from Charles S. Shaughnessy, Engineering Examiner, relative to the request of the Bureau of Buildings, Borough of Manhattan, for a list from which to make a promotion to the position of Assistant Engineer, Grade C. The Secretary was instructed to certify the promotion list of Assistant Engineer, Grade D.

A report dated Jan. 14 was presented from Charles S. Shaughnessy, Engineering Examiner, recommending that the Commission deny the request of the Department of Education under date of Dec. 30, 1915, for authority to assign, without change of title, Frederick G. Purdy, a Mechanical Draughtsman, to the work of Inspector of Heating and Ventilating. The recommendation was adopted.

A report dated Jan. 14 was presented from the Certification Clerk, requesting approval of his action in certifying to the Department of Education from the eligible list of Attendance Officer, Male, the name of one candidate, and to the Department of Health from the eligible list of Laboratory Assistant (Research) the name of one candidate, who had not been investigated. The action of the Certification Clerk was approved.

A report dated Jan. 17 was presented from the Certification Clerk, requesting instructions as to what disposition to make of the names of David Borawsky, Samuel Bienstock, Daniel Gibbons and Arthur J. Hunt, whose eligibility for permanent em-



ployment from the preferred list of Ticket Agent had terminated on Jan. 4, 1916, but who had been employed as Temporary Clerks from that list several times during the year 1915. The Commission ruled that the names of the said persons be placed upon the preferred list of Temporary Clerk in the order of their percentage.

A communication dated Jan. 14 was presented from the Secretary of the State Civil Service Commission, stating that at a meeting of that Board held on Jan. 11, 1916, the resolution of the Municipal Commission, classifying in the exempt class an additional position of Deputy Chief, Bureau of Fire Prevention, had been ordered returned without approval. The communication was ordered filed.

A communication dated Jan. 14 was presented from the Secretary of the State Civil Service Commission, stating that at a meeting of that board held on Jan. 11, the President of the Board submitted a report in the matter of the complaint of John F. Donovan in regard to examinations for Examiner of Purchase and Supplies, Assistant Director of the Bureau of Standards and Deputy Chief, Bureau of Fire Prevention, and recommended that the complaint be dismissed. The communication was ordered filed.

A communication dated Jan. 14, was presented from the Corporation Counsel in reply to the Commission's request for an opinion as to whether or not it should grant the request of Howard Doncourt, who had been appointed to the position of Assistant Photographer from the eligible list of Photographer, that his name be restored to the list for certification to the position of Photographer, that position being in the ungraded service. Upon the advice of the Corporation Counsel, the request of Mr. Doncourt was granted.

The Secretary was instructed to note on the records the following reassignments to duty in accordance with notifications from the departments concerned under the dates specified: Jan. 15, Walter Smith, Cleaner, Department of Education; Jan. 3, Edna R. Geiger, School Farm Attendant, Department of Parks, Manhattan and Richmond; Jan. 13, George H. Ellsman, Driver, office of the President, Borough of Richmond; William Hart, Dock Builder, Department of Docks and Ferries; John T. Bartlett, Foreman Rigger, Department of Docks and Ferries; Jan. 14, Daniel McTaggart, Sweeper, Department of Street Cleaning; Daniel Keeley, Driver, Department of Street Cleaning.

The Secretary was instructed to note on the records the following reductions in salary of the employees mentioned, in accordance with modifications from their departments under the dates specified, the said employees having consented, in writing to the demotions involved: Jan. 12, Bernard V. Levey, Clerk, Department of Docks and Ferries, from \$1,800 to \$1,680 per annum; William I. Foster, Draftsman, Board of Estimate and Apportionment, from \$1,800 to \$1,650 per annum.

The Secretary presented the following communications:

Communication dated Jan. 13, from the Department of Docks and Ferries, stating that the reduction in salary of William A. Walls, a Messenger, from \$1,200 to \$1,000 per annum, had not gone into effect.

Communication dated Jan. 17, from the Department of Taxes and Assessments stating that John A. Ward, of whose suspension from the position of Clerk at \$1,050 per annum, the Commission had been notified, had accepted a vacancy in the department at \$750 per annum, and his services had been continued without any loss of time.

Communication dated Jan. 12, from the Board of Water Supply, stating that the suspension of Joseph McQuade, a Messenger, was effective January 31, 1916, instead of January 15, 1916.

Communication dated Jan. 14, requesting that the notice of cessation of service of Adolph Simendinger and Benjamin A. Sheldon, Temporary Clerks in the Department of Finance, be considered as void, and that their transfer to the Bureau for the Collection of Assessments and Arrears be noted.

Communication dated Jan. 13, from the office of the Commissioner of Public Works, Manhattan, stating that the notice of the suspension of Charles Wineburg from the position of Mechanical Engineer, at \$4.50 per diem, had been sent in error, as the employee had been provided for in the budget for the year 1916.

The Secretary was instructed to amend the records in accordance with the above communications.

Upon the request of the Department of Health in communications (4) dated Jan. 6, it was

Resolved, That under authority of clause 6a of Rule XII, of the Rules of the Municipal Civil Service Commission, the following named persons be and they hereby are excepted from examination to be employed in the Department of Health from time to time during the year 1916, to conduct religious services at the Otisville Sanatorium; provided, however, that the total compensation in each case shall not exceed the amount specified: Rev. Luther Plumber, Otisville, N. Y., \$130; Rev. William H. Tinney, Otisville, N. Y., \$130; Rev. Richard J. Colfer, Middletown, N. Y., \$260; Rev. Hannah Blum, 596 Riverside Drive, New York City, \$260.

The Commission again considered the matter of approving the payroll of W. Scott Russell for services as Temporary Pathologist in the Department of Public Charities during the months of July, August and September, 1915, and ruled that a special certificate be attached to a supplementary payroll in his favor, the services referred to having been rendered in the absence of an appropriate eligible list for Pathologist.

Upon the request of the Commissioner of Public Works, Bronx, in a communication dated Jan. 10, it was

Resolved, That, under authority of clause 6a of Rule XII, of the rules of the Municipal Civil Service Commission, Dr. H. Amling, of 4228 Park Avenue, New York City, be and he hereby is excepted from examination, to be employed as Veterinarian in the office of the President of the Borough of The Bronx from time to time during the year 1916; provided, however, that his total compensation shall not exceed the sum of \$100.

Upon the request of the Coroners, Brooklyn, in a communication dated Jan. 8, it was

Resolved, That the following named persons be and they hereby are appointed Interpreters in the languages specified, under the provisions of clause 6a of Rule XII, to serve in the Coroners' Office, Borough of Brooklyn, from time to time during the year 1916; provided, however, that in neither case shall the total compensation exceed the sum of \$500: Herman A. Schlesinger, German and Hebrew; Joseph Martin, Polish and Lithuanian; Eugene Manfredonia, Italian.

A communication dated Jan. 16, was presented from the Department of Health, requesting certification for appointment to the position of Laboratory Assistant from the preferred lists upon which their names appeared of Caroline Rosenberg, Harry Marcus and Julius Blum, who had been suspended from the position of Bacteriologist in that department, and of Charles H. Nammack and Morris Goldbaum, who had been suspended from the position of Pathologist and Chemist, respectively, on account of lack of appropriation. The request was granted, except in so far as it referred to Harry Marcus, who was not a permanent employee at the time of his suspension.

A communication dated Jan. 15, was presented from the Acting Secretary of the Board of Promotions of the Department of Education, requesting that the efficiency records of the Building Bureau be accepted to enable the Commission to pass the payroll of Clarence F. Dobbin, serving as Deputy Superintendent of School Buildings, under the provisions of clause 3 of Rule XII. The request was denied and the Secretary was instructed to state that the Commission could not accept any efficiency reports of a department until all of the employees of the department had been rated.

A communication dated Jan. 12, was presented from the Commissioner of the Department of Street Cleaning relative to the fingerprints on the declaration sheet of Jacob Lovitch, an Extra Driver in his department. It appeared that the fingerprints of another employee had been placed on the declaration sheet referred to, and the Commissioner of Street Cleaning forwarded with the above communication a declaration sheet containing the fingerprints of the said Lovitch. The Secretary was instructed to release the employee's payroll.

The following report of departmental boards of examiners for positions in the Non-Competitive Class were approved upon the recommendation of the Acting Chief Examiner: Department of Public Charities, Dec. 31, 1915, Jan. 8, 1916; Department of Education, Jan. 7, 1916.

A report dated Jan. 19 was presented from the Certification Clerk, submitting a statement of certifications of names in excess of the number prescribed by the rules. The certifications were approved, the additional names having been certified to anticipate declinations on account of salary, location, etc.

The declinations of appointment of the following-named persons from the eligible lists specified, on account of illness, impracticability of leaving other employment, etc., were approved:

Lineman, Preferred: William Dane, 1101 Myrtle Avenue, Brooklyn; Julius Belzner, 606 West 135th Street, New York City; George Buscher, 1422 Gehrardi Avenue, Woodhaven, L. I.; Joseph Kearney, 3113 Snyder Avenue, Brooklyn. Nurse: Otilie E. Brandes, 35 Greenpoint Avenue, Brooklyn; Katharine Macklin, 507 West 142nd Street, New York City; Margaret B. Aikman, 2538 Gates Avenue, Brooklyn; Florentine M. Ryan, 1654 84th Street, Brooklyn; Helen W. Miller, Kingston Avenue Hospital, Brooklyn. Nurse's Assistant: Eugenia U. C. Valle, 371 West 27th Street, New York City. Licensed Fireman, Preferred (Manhattan): Peter Radeglia, 401 West 40th Street, New York City.

Clerk, First Grade: Alphonse Torre, 689 Sixth Avenue, Brooklyn; David Jacob 650 Williams Avenue, Brooklyn; G. A. Rubby, 984 Dean Street, Brooklyn (certification to be withheld until further notice); Francis X. Hanley, 517 West 150th Street, New York City (certification to be withheld until further notice); Isaac Weisman, 197 Roebing Street, Brooklyn (certification to be withheld until further notice); Richard B. McHugh, 549 Bergen Street, Brooklyn (certification to be withheld until further notice); Abraham Laeger, 299 South Second Street, Brooklyn (certification to be withheld until further notice). Laboratory Assistant: Leon Wagman, 301 Marshall Street, Syracuse, N. Y.; David M. Cohen, 3 East 117th Street, New York City. Telephone Operator, Grade 1, Male: Robert J. Thompson, 69 W. 105th St., New York City. Patrolman: Frank H. Johnson, 19 West 103rd Street, New York City. Clerk, Second Grade, Preferred: Louis Solomon, 158 North 4th Street, Brooklyn. Stenographer and Typewriter, Third Grade, Preferred: Mary C. Devlin, 411 Albemarle Road, Brooklyn.

The requests of the following-named persons for restoration to the eligible lists specified were granted, their failure to reply to notices regarding appointment, declinations of appointment, etc., having been satisfactorily explained to the Commission:

Domenico Montanino, 258 North Seventh Street, Brooklyn, Driver, Department of Street Cleaning, Brooklyn. James Monaco, 26 King Street, New York City; Vincenzo Grasso, 169 Mulberry Street, New York City, and John J. Hewitson, 147 West 117th Street, New York City, Drivers, Department of Street Cleaning, Manhattan. Philip Foglia, 618 Fordham Road, New York City, Driver, Department of Street Cleaning, Bronx. Isabelle G. Cavassa, 1644 E. 14th St., Brooklyn, Typewriter Accountant, Third Grade, Elliott Fisher Machine, temporary service. Jacob B. Stein, 160 Henry St., New York City, Clerk, temporary. Annie T. Cleary, 34 Park Place, Brooklyn, Nurse's Assistant. Mary A. S. Moeller, 505 W. 146th St., New York City, Stenographer and Typewriter, Second Grade. Michael Silverman, 48 Essex St., New York City, Stenographer and Typewriter, for temporary work. Lawrence F. Fullam, 412 162nd St., New York City, Fireman, uniformed force. Joseph Goldstein, 67 E. 101st St., New York City, First Grade Clerk. John E. Gillig, 755 Tenth Ave., New York City, First Grade Clerk, for appointment at \$300 per annum. Edward Krauss, 308 W. 126th St., New York City, Stationary Engineer, for temporary work. Fanny Green, 110 W. 143rd St., New York City, Bookkeeper, Third Grade. Louis Solomon, 158 No. Fourth St., Brooklyn, Clerk, Second Grade, preferred.

The Secretary was instructed to mark Kopel Lander of 162 W. 21st St., New York City City, "Not Qualified" on the eligible list of Cleaner, Borough of Manhattan, he having moved from that borough.

The Secretary was instructed to note on the records that Alexander R. Sullivan of 198 Kent St., Brooklyn, did not desire certification from the eligible list of Clerk, First Grade, at less than \$540 per annum.

A communication dated Jan. 9 was presented from a candidate on the eligible list of Police Matron notifying the Commission of her change of name from Bertha M. Hanneman to Mrs. Bertha M. Conwell. The Secretary was instructed to note the change of name on the records.

A communication dated Jan. 13 was presented from Norman F. Nelson of 328 Sanford Avenue, Flushing, N. Y., a candidate on the preferred list of Clerk, Third Grade, transmitting certified copy of an extract from the minutes of the Board of Water Commissioners of L. I. City showing the date of his original appointment as March 31, 1893. The Secretary was instructed to amend the records accordingly.

The request of Joseph J. Casella of 182 E. 109th St., New York City, for permission to correct his statement as to date of birth where in error in his papers in the examination for Clerk, First Grade, was granted.

#### Matters Not Upon the Calendar Considered by Unanimous Consent.

A report dated Jan. 17 was presented from the Advisory Board transmitting a form of blank to be filled out by department heads when transmitting applications for promotion examinations, certifying that all persons eligible for promotion had been notified. The form of blank, amended by the Commission, was approved.

A report dated Jan. 11 was presented from the Examiner in Charge of the Bureau of Investigation relative to Arthur J. L. Hock of 563 Barbey St., Brooklyn, a candidate on the eligible list of Instructor of Industry (Plumbing). The Secretary was instructed to summon the candidate before the Commission.

A report dated Jan. 17 was presented from the Examiner in Charge of the Bureau of Investigation, recommending that Jessie Stewart of 633 W. 148th St., New York City, be marked "Qualified" on the eligible list of Laboratory Assistant (Diagnosis). The recommendation was adopted.

A report dated Jan. 18 was presented from the Application Clerk stating that Conrad Wenz had been rejected in a medical re-examination for the position of Driver, Department of Street Cleaning. The Secretary was instructed to summon the candidate before the Commission to show cause why his name should not be removed from the eligible list on account of physical disability.

On motion, it was

Resolved, That Edna Bleistift of 659 Bedford Ave., Brooklyn, be and she hereby is appointed to the position of Temporary Clerk in the office of the Commission for a period of about three months, with salary at the rate of Twenty-five dollars per month, from the preferred list for that position.

A communication dated Jan. 17 was presented from the Secretary of the State Civil Service Commission, stating that at a meeting of that Board held Jan. 13, 1916, the resolution of the Municipal Commission excepting from examination William A. Wirt of Gary, Indiana, to render expert services as Educational Consultant to the Committee on Education of the Board of Estimate and Apportionment, had been approved. The communication was ordered filed.

The Secretary was instructed to note on the records the following reassignments to duty in accordance with notifications from the departments concerned under the dates specified: Jan. 14, Giuseppe Scavozzo, Cleaner, office of the President, Borough of Manhattan; Jan. 17, Vergilio Bello, Laborer, office of the President, Borough of Bronx; Jan. 15, Florindo Di Camillo, Laborer, office of the President, Borough of Queens; Jan. 17, John Hart, Asphalt Worker, office of the President, Borough of Brooklyn; Jacob Huhn, Laborer, Department of Water Supply, Gas and Electricity; Jan. 15, William Morrissey, Driver, Department of Parks, Manhattan and Richmond.

the following communications were presented:

Communication dated Jan. 18 from the President, Borough of Bronx, notifying the Commission of the reduction in salary of Henry Haffen, General Inspector, from \$2,400 to \$2,100 per annum, and transmitting his consent, in writing, to the demotion involved.

Communication dated Jan. 14 from the President, Borough of Manhattan, notifying the Commission of the reduction in salary of James McKenna, Transitman and Computer, from \$1,800 to \$1,500 per annum, and transmitting his consent, in writing, to the demotion involved.

Communication dated Jan. 13 from the President, Borough of Manhattan, designating Arthur Essing, Secretary to the Commissioner of Public Works, as a member of the Board of Promotions of that department in the place and stead of Lewis W. Burchard, resigned.

Communication dated Jan. 18 from Department of Docks and Ferries, stating that the inclusion of the name of Charles Fey in a list of Laborers suspended Dec. 31, 1915, had been in error.

The Secretary was instructed to note the facts on the records.

A communication dated Jan. 10 was presented from the Fire Commissioner, stating that he had revoked the appointment to the position of Fireman of John H. Mahnken of 169a Jefferson Ave., Brooklyn, for the reason that he was unable to climb poles. The Secretary was instructed to arrange a medical re-examination of the candidate by the Commission's physicians.

A communication dated Jan. 14 was presented from the Department of Bridges, setting forth the date of the original appointment of Bernard J. Walsh, a candidate on the preferred list of Transitman, as Nov., 1892. The Secretary was instructed to amend the records accordingly.

After consideration of a communication dated Jan. 19 from the Superintendent of Buildings, Borough of Manhattan, the Secretary was instructed to note on the records



the action of the Superintendent of Buildings in rescinding the transfer of John H. Forshay from the position of Clerk to that of Messenger and suspending him from the position of Clerk on December 31, 1915, under the provisions of section 1543 of the Charter in accordance with an opinion of the Corporation Counsel to the effect that his transfer was unauthorized in view of the then proposed suspension of Albin F. Pyle, a Spanish-American War Veteran.

A communication dated Jan. 7 was presented from the Central Purchasing Bureau, asking for a list from which to make an appointment to the position of Assistant Director. The action of the Secretary on Jan. 7 in certifying the eligible list of Examiner of Purchase and Supplies from which to fill the vacancy, was approved.

Upon the request of the Commissioner of the Department of Health in communications (2) dated Jan. 17, the Secretary was instructed to advertise public hearings on the proposed amendment of the classification of positions in the Non-Competitive Class for the Department of Health as follows:

1. Under the sub-heading "Hospitals for Contagious Diseases in New York City (with Maintenance)," by striking therefrom the following: Hospital Physician, \$1,800 per annum; Nurse, \$1,200 per annum; Orderly, \$780 per annum, and substituting therefor the following: Hospital Physician, \$2,400 per annum; Nurse, \$1,320 per annum; Orderly, \$840 per annum.

2. Under the sub-heading "Tuberculosis Sanatorium, N. Y. (Without Maintenance)," by striking therefrom the following: Laborer, \$1,020 per annum; Plumber, \$900 per annum, and substituting therefor the following: Laborer, \$1,200 per annum; Plumber, \$1,020 per annum.

A communication dated Jan. 14 was presented from the Department of Health requesting an amendment of the classification of positions in the Non-Competitive Class for his department by changing the line "Automobile Engineman (Ambulance), \$900 per annum," to read "Automobile Engineman (Ambulance), \$960 per annum." The Secretary was instructed to advertise a public hearing in the matter.

A communication dated Jan. 14, was presented from the Commissioner of the Department of Public Charities, requesting an amendment of the classification by including in the Non-Competitive Class for his department the positions of Physician at \$1,500 per annum, with maintenance, and Admitting Physician at \$1,020 per annum, with maintenance, and by striking therefrom, under the heading "Sea View Hospital," the position of Resident Physician at \$1,200 per annum, with maintenance, and substituting therefor the position of Physician at \$1,500 per annum, with maintenance. The Secretary was instructed to advertise a public hearing in the matter.

A communication dated Jan. 11, was presented from the Fingerprint Clerk of the Commission, stating that the fingerprints of the following named candidates for the position of Asphalt Worker in the office of the President of the Borough of Manhattan, taken on their declaration sheets were not legible: Antonio Cuvillo, Michael Cavolo, Michele Croce, Salvatore Emanuele, Pasquale Amato, Vincent Piccolo, Sam Colella, Bodovice Spina, Guiseppe Librande, Andrew Poerio, Guiseppe Caruso. The Secretary was instructed to arrange to have the fingerprints taken over.

The requests of the following named candidates for permission to amend their statements as to date of birth where in error in their papers in the examinations specified, were granted: Daniel McGeehan, 1731 Weeks Ave., New York City; promotion to Watchman. Samuel Rappaport, 14 Clinton St., New York City, and Edward Levine, 440 Graham Ave., Brooklyn, Clerks, First Grade.

The following requests were denied:

Request of Frank P. Kogel, of 3615 Bronx Boulevard, New York City, that his name be removed from the list of persons disqualified for employment in the City service.

Request of Joseph A. O'Hagan, of 1333 St. Johns Place, Brooklyn, for a rehearing in connection with the removal of his name from the eligible list of Patrolman.

Request of Mary E. Kane, of Bedford Hills, N. Y., that her application for the position of Charity Application Investigator be accepted, she being under the minimum age prescribed.

The Commission then adjourned, to meet Friday, Jan. 21, 1916, at 1.30 p. m.  
ROBT. W. BELCHER, Secretary.

## DEPARTMENT OF FINANCE.

### WARRANTS MADE READY FOR PAYMENT IN DEPARTMENT OF FINANCE FRIDAY, MARCH 31, 1916.

Below is a statement of warrants made ready for payment on the above date, showing therein the Department of Finance voucher number, the dates of the invoices or the registered number of the contract, the date the voucher was filed in the Department of Finance, the name of the payee and the amount of the warrant.

Where two or more bills are embraced in the warrant, the dates of the earliest and latest are given, excepting that, when such payments are made under a contract, the registered number of the contract is shown in the place of the second invoice date.

Where the word "final" is shown after the name of the payee, payment will not be made until thirty days after the completion and acceptance of the work, but all of the other warrants mentioned will be forwarded through the mail unless some reason exists why payment is to be made in person, in which event written notice will be promptly given to the claimant.

In making a written or verbal inquiry at this office for any of the above mentioned warrants, it is requested that reference be made by the Department of Finance voucher number.

WILLIAM A. PRENDERGAST, Comptroller.

Finance Voucher No.	Invoice Dates or Contract Number.	Received in Department of Finance.	Name of Payee.	Amount.
<b>Board of Aldermen.</b>				
53704		3-27-16	P. J. Scully, City Clerk.....	\$5 00
46961	2-29-16	3- 9-16	J. Bohne .....	25 00
<b>Armory Board.</b>				
50408			Samuel Pollack .....	97 93
49219			Cavanagh Bros. & Co.....	27 50
50396	3- 7-16	3-17-16	W. F. Haigh.....	30 00
50393	2-10-16	3-17-16	Cavanagh Bros. & Co.....	35 31
57213			Cavanagh Bros. & Co.....	54 95
49223	2-26-16	3-15-16	N. J. Schery .....	498 00
50383	11-20-15	3-17-16	Consolidated Gas Co. of New York..	17 87
<b>Commissioner of Accounts.</b>				
4238		3-24-16	William C. McKeon .....	112 00
<b>Art Commission.</b>				
52963	3- 1-16	3-24-16	United Electric Service Co.....	10 35
<b>Board of Ambulance Service.</b>				
52493		3-23-16	Mary Immaculate Hospital.....	250 00
52504		3-23-16	St. Joseph's Hospital, Queens.....	125 00
52503		3-23-16	St. Vincent's Hospital of The City of New York .....	320 00
52502		3-23-16	Saint Mary General Hospital of the City of Brooklyn .....	250 00
52501		3-23-16	St. Catharine's Hospital .....	195 00
52500			St. Lawrence Hospital .....	125 00
52499			Rockaway Beach Hospital.....	80 00
52498		3-23-16	New York Polyclinic Medical School and Hospital .....	250 00
52497			New York Hospital .....	577 50
52496		3-23-16	New York Homoeopathic Medical College and Flower Hospital .....	375 00
52495		3-23-16	The Methodist Episcopal Hospital....	157 50
53494		3-23-16	Methodist Episcopal Hospital in the City of Brooklyn .....	157 50
52505			St. Vincent's Hospital, Borough of Richmond .....	195 00
52512		3-23-16	Washington Heights Hospital.....	125 00
52511		3-23-16	Williamsburgh Hospital .....	250 00
52504	3- 1-16	3-17-16	St. Joseph's Hospital, Queens.....	125 00

Finance Voucher No.	Invoice Dates or Contract Number.	Received in Department of Finance.	Name of Payee.	Amount.
52510		3-23-16	Volunteer Hospital .....	195 00
52509		3-23-16	The Swedish Hospital in Brooklyn..	195 00
52508		3-23-16	The Jewish Hospital .....	250 00
<b>Department of Bridges.</b>				
52194	1- 1-16	3-22-16	George M. Eddy & Co., Inc.....	10 36
49125		3-15-16	Bernard Brindze & Co.....	2,000 00
49779	3- 8-16	3-16-16	Bernard Brindze & Co.....	130 00
52193	3- 1-16	3-22-16	A. P. Dienst Co., Inc.....	28 87
52196			International Motor Company.....	35 90
52204	2- 4-16. 2-29-16	3-22-16	General Speedometer Repair Co.....	22 65
<b>Bellevue and Allied Hospitals.</b>				
50542	1-31-16	43950	P. Lawless' Sons.....	90 55
51284	2-17-16	3-21-16	Joseph Weil .....	91 20
49346	1-27-16	3-16-16	J. H. Block Co.....	2 00
49345	2- 4-16	3-16-16	Meinecke & Co.....	79 38
50544	1-31-16	43933	Samuel F. Hunter .....	255 11
50550	2- 4-16	43940	Francis H. Leggett & Co.....	129 20
50549	2-14-16	44136	Joseph Seeman .....	200 51
50515	1-14-16	42961	Burns Bros. ....	386 40
50535	11- 9-15	43480	H. W. Baker Linen Co.....	191 35
50524	1-20-16.	1-21-16	Richman & Samuels .....	598 08
50508	3- 1-16	43948	Armour & Company.....	4,462 50
50541		43934	Leo Hamburger .....	154 36
52422	1-27-16		Geo. W. Millar & Co.....	49 09
50536	12- 9-15	42961	Burns Bros. ....	596 00
50533		41752	New York Telephone Co. ....	1,018 06
50518		44256	Standard Oil Co. of New York .....	238 51
52416	2- 7-16	3-23-16	Meyer-Denker-Sinram Co. ....	12 75
51272	1-21-16	3-21-16	Otis Elevator Company .....	35 50
3920		3-21-16	Lizette G. Hammond .....	36 00
50510	3- 2-16	43947	Swift & Co. ....	118 43
50539	1-31-16	43942	Beyer Bros. Com. Co. ....	5,892 10
43937		43937	Westchester Fish Co., Inc. ....	141 76
52426	9-27-15		Mallinckrodt Chemical Works .....	18 50
50548		43946	Grand Central Market, Inc. ....	3,176 94
<b>Municipal Civil Service Commission.</b>				
52527			George H. Eberle, Chief Clerk .....	\$2 25
<b>Board of Coroners.</b>				
50157	3- 3-16	3-17-16	Mittnacht & Co. ....	\$20 00
50158	3- 3-15	3-17-16	M. Landen .....	5 00
50152	2-19-16	3-17-16	W. F. Bartholomew .....	3 50
50153	2-29-16	3-17-16	Nickel Towel Supply .....	2 90
4267		3-25-16	Ignatius Canale .....	75 00
4065		3-22-16	Ignatius Canale .....	55 00
53865		3-27-16	New York Telephone Co. ....	43 94
<b>County Court, Kings County.</b>				
51229			Van Brunt Tandy .....	\$1 60
51228	12-31-15	3-21-16	The Banks Law Publishing Company.	15 00
<b>County Court, Bronx County.</b>				
50148	2-28-16	3-17-16	Perfect Steam Carpet Cleaning and Renovating Works .....	\$7 12
53441		3-27-16	New York Telephone Co. ....	35 49
50149	3-11-16	3-17-16	W. & J. Sloane .....	8 00
50737	3-10-16	3-18-16	A. Pearson's Sons .....	444 60
<b>Municipal Court, City of New York.</b>				
51594		3-21-16	James P. Sinnott .....	\$13 50
<b>Court of Special Sessions.</b>				
3871		3-20-16	William J. Mielziner .....	\$70 00
4212		3-23-16	Edward Krantz .....	36 00
4213		3-23-16	Charles S. Ehrlich .....	6 00
53627		3-27-16	New York Telephone Co. ....	57 53
50812	2-26-16	3-20-16	Julius Kindermann & Sons .....	25 00
<b>Court of General Sessions.</b>				
3706	2-24-16	3-16-16	Ludwig Lutz .....	\$59 50
53101		3-24-16	New York Telephone Co. ....	58 75
<b>Surrogate's Court, New York County.</b>				
53074			Daniel J. Dowdney, Clerk of the Court	\$155 95
48752	3- 7-16	3-14-16	Boreal Ventilator Co. ....	60 00
<b>Supreme Courts.</b>				
4296		3-27-16	Anton Miller .....	\$5 00
53639		3-27-16	William A. Prendergast, Comptroller, as custodian of the Supreme Court, First Department, Retirement Fund ..	535 88
<b>County Clerk, Bronx County.</b>				
53371	3-20-16.	3-23-16	The Lester Company .....	\$9 75
52785			New York Telephone Co. ....	19 51
51484	3-13-16	3-21-16	Adams-Flanigan Co. ....	5 70
<b>County Clerk, New York County.</b>				
53698		3-27-16	William A. Prendergast, Comptroller, as custodian of the Supreme Court, First Department, Retirement Fund ....	\$55 62
<b>Hunter College.</b>				
51812			Bausch & Lomb Optical Co. ....	\$7 20
51813	12-13-15	3-22-16	A. Emerson Palmer .....	8 50
51804	12-21-15	3-22-16	Tower Mfg. and Novelty Company ..	2 74
51808	12-28-15	3-22-16	Parker P. Simmons Co., Inc. ....	2 34
51811	12-22-15	3-22-16	Bloomingtondale Brothers .....	9 80
51809	12-17-15	3-22-16	Eimer & Amend .....	5 95
<b>College of The City of New York.</b>				
50649	2-14-16	3-18-16	Eimer & Amend .....	\$72 35
50719	1-17-16	3-18-16	Visigraph Typewriter Co. ....	65 00
50717	1-10-16	3-18-16	Library Bureau .....	43 95
50703	2-11-16	3-18-16	Eimer & Amend .....	33 81
50665	1-18-16	3-18-16	E. B. Latham & Co.....	46 31
50681	2- 4-16	3-18-16	The Simes Co. ....	28 00
50650			Tinius Olsen Testing Machine Co....	100 00
50687	9-15-15.	11-10-15	Chambers Printing Co. ....	435 75
50730	1- 6-16.	1-14-16	Narragansett Machine Co. ....	136 96
50624	1-15-16	3-18-16	A. B. Dick Co. ....	136 50
50908	1- 6-16	3-18-16	Robert Gordon & Son, Inc.....	143 00
50192			George W. Millar & Co.....	356 18
50677	1-20-16	3-18-16	Robert J. Conrad .....	125 00
50674	1-31-16	3-18-16	The Bitu-Mortar Waterproofing Co..	368 34
50671	1-28-16	3-18-16	Pullman & Charles .....	465 00
50670	5-20-15	3-18-16	Baker Valve Co. ....	238 15
50693	1- 6-16	3-18-16	Maurice O'Meara Co. ....	182 60
50654	2- 5-16	3-18-16	Watson's Forge & Machine Works..	49 50
50650	2- 8-16	3-18-16	The Harvard Apparatus Co. ....	47 25
50700	1-29-16	3-18-16	E. B. Latham & Co.....	29 38
<b>Department of Correction.</b>				
49570	3- 1-16	3-16-16	James S. Barron & Co.....	\$84 15
49577	12-29-15	3-16-16	M. McGirr's Sons Co .....	409 75
49579	12-31-15	3-16-16	Manhattan Electrical Supply Co....	30 12
49559	12-31-15	3-16-16	The Simes Co. ....	199 72
49559			The Simes Co. ....	199 72
50445	2- 7-16	3-17-16	Meyer-Denker-Sinram Co. ....	235 47
53419	8-12-15	3-25-16	Department of Correction .....	13 75
52851	2-26-16	3-24-16	The Simes Co. ....	6 51
52858	2- 1-16	3-24-16	Buck Bros. ....	1 40
578*1	2- 5-16	3-24-16	Hull, Grippen & Co.....	7 50
52863	1-31-16	3-24-16	John T. Ogden .....	4 35



Finance Voucher No.	Invoice Dates or Contract Number.	Received in Department of Finance.	Name of Payee.	Amount.	Finance Voucher No.	Invoice Dates or Contract Number.	Received in Department of Finance.	Name of Payee.	Amount.	
52862	2-29-16	3-24-16	S. H. Creeden.....	6 75	51947	12-22-15	41344	3-22-16	Keuffel & Esser Co. ....	11 01
52848	3- 6-16	3-24-16	J. W. Buckley Rubber Co.....	15 50	51985	12- 6-15	41678	3-22-16	Scientific Equipment Co. ....	8 09
52871	1-31-16	3-24-16	James McVeigh .....	1 40	51955	12-31-15	41201	3-22-16	Jas. S. Barron & Co.....	11 70
49580	12-31-15	3-16-16	Municipal Garage .....	10 94	51953	12-27-15	41761	3-22-16	John Wiley & Sons, Inc.....	7 50
50444	3- 1-16	43948	Armour & Company.....	4,337 77	51867		41201	3-22-16	Jas. S. Barron & Co.....	62 51
49530	1-12-16	44200	Armour & Company .....	25 09	51952	12-31-15	41353	3-22-16	Manning, Maxwell & Moore, Inc....	17 65
52144	11-30-15		Foster, Scott Ice Company.....	78 62	51865	12-31-15	41125	3-22-16	P. Derby & Co., Inc.....	3 81
52143	10-30-15		Foster, Scott Ice Company.....	95 78	51969	12-11-15	41177	3-22-16	E. G. Soltmann .....	6 42
52145	12-31-15		Foster, Scott Ice Company.....	58 45	51912	11-30-15	41355	3-23-16	Adolph Hauptman .....	7 12
52149	1-31-16		Geo. E. Nash .....	4 89	51888	6-17-15	41353	3-22-16	Manning, Maxwell & Moore, Inc....	38 74
52152	1-31-16		Harry F. Nimphius .....	5 00	51885	12-30-15	41678	3-22-16	Scientific Equipment Co. ....	85 63
52602	3- 3-16		Baker, Voorhis & Company .....	13 70	51914	11-24-15	41676	3-22-16	Woldenberg & Schaar .....	50 96
52629	12-31-15		James S. Barron & Co.....	1 20	51889	12-31-15	41676	3-22-16	Woldenberg & Schaar .....	43 06
4122			M. F. O'Shea .....	60 00	51994	12-15-15	41461	3-22-16	The J. W. Pratt Co. ....	3 00
4083			Harry F. Nimphius .....	16 50	51988	12- 6-15	41633	3-22-16	J. L. Hammett Co. ....	64 50
50452	2-29-16	43983	The Fleischmann Co. ....	144 40	52000	12- 6-15	41678	3-22-16	Scientific Equipment Co. ....	17 50
49528	1-27-16	43935	The Raymond-Hadley Corporation...	6,528 00	51873	11-27-15	41355	3-22-16	Adolph Hauptman .....	1 65
50450	2-17-16	43998	Leo Hamburger .....	2,340 25	51878	12-11-15	41179	3-22-16	Milton Bradley Company .....	38 75
53052	3- 9-16	44143	A. Goldstein & Co. ....	16 24	52011	12-22-15	41353	3-22-16	Manning Maxwell & Moore, Inc....	16 45
53208	1-20-16		Department of Correction .....	13 75	52015	12-13-15	41350	3-22-16	The Combination Rubber Mfg. Co....	3 37
			<b>District Attorney, Richmond County.</b>		51836		41201		Jas. S. Barron & Co.....	71 13
49586	11-30-15		3-16-16 Western Electric Co. ....	\$58 55					<b>Department of Finance.</b>	
4294			3-27-16 Charles L. Allers .....	75 00	51491	3- 1-16		3-21-16	A. B. Dick Company.....	\$7 00
4292			3-27-16 W. Travis Gibb .....	50 00	51490	2-29-16		3-21-16	Walter Curtis .....	2 50
4293			3-27-16 C. E. Pearson .....	50 00	51499	2-29-16		3-21-16	John Konig .....	3 06
4277			3-28-16 Delfine Gonzalez .....	5 00	51492	2-29-16		3-21-16	Knickerbocker Ice Co. ....	1 91
4278			3-28-16 J. W. Nawrocki .....	15 00	51494	2-29-16		3-21-16	Nickel Towel Supply .....	3 01
51643	2-28-16	3- 8-16	3-21-16 William J. Mellin .....	21 00					<b>Fire Department.</b>	
			<b>District Attorney, Queens County.</b>		49553	3- 2-16		3-16-16	Powell Elliott Auto Repair Co.....	42 00
54610			3-28-16 Alphonse L. McCormack.....	21 60	49543	3- 2-16		3-16-16	Egan Ronan Hausman Co. ....	37 50
54609	3-28-16		3-28-16 James H. Smith, Jr.....	16 97	49548	2-29-16		3-16-16	H. Schulz .....	78 50
54608			3-28-16 James H. Nix .....	15 94	52815	3- 8-16		3-23-16	Western Electric Company, Inc....	4 00
54607			3-28-16 Charles L. Dalzell .....	21 10	52814	3- 4-16		3-23-16	Bruce & Cook .....	1 20
54605			3-28-16 William T. Hemmerick .....	25 21	52813	3- 2-16		3-23-16	Motor Car Equipment Company .....	15 19
			<b>District Attorney, Kings County.</b>		52811	3- 3-16		3-23-16	Bosch Magneto Company .....	20
4468			3-30-16 Pinkerton's National Detective Agency	9 60	52809	1-24-16		3-23-16	Lowe Motor Supplies Company .....	3 00
52762	3- 7-16		3-23-16 Underwood Typewriter Co.....	6 50	52805	3- 8-16		3-23-16	K. G. Welding & Cutting Co. ....	4 00
52760	3-11-16		3-23-16 Soden Bros., Inc.....	85 50	52801	2- 9-16		3-23-16	Crown Stamp Works .....	1 40
4469			3-30-16 Pinkerton's National Detective Agency	55 55	52816	2-11-16		3-23-16	Ford Motor Company .....	4 50
52764	3-22-16		3-23-16 Patrick Dougherty .....	7 67	54172				Joseph O. Hammett, Chief .....	5 70
52761			3-23-16 New York Telephone Co.....	80 55	48375		44256	3-15-16	Standard Oil Co. of New York.....	12 64
47458	2-19-16		3-10-16 George Rea .....	101 30	54175			3-28-16	Robert Adamson, Commissioner, as	
			<b>District Attorney, Bronx County.</b>						Trustee and Treasurer, N. Y. Fire	
54282			3-28-16 Francis Martin, District Attorney.....	43 60					Department Relief Fund .....	5 00
54281			Francis Martin, District Attorney.....	124 68	49522			3-16-16	New York Telephone Company.....	757 39
38127			2-17-16 Arthur G. Previn .....	354 60	49784			3-16-16	New York Telephone Company.....	57 22
			<b>District Attorney, New York County.</b>						<b>Department of Health.</b>	
4396			3-28-16 The American Audit Company.....	25 00	50488	2-29-16	43943	3-17-16	Shults Bread Company .....	10 18
4398			3-28-16 Norman L. Coe & Son .....	28 50	50484	3- 3-16	43950	3-17-16	P. Lawless' Sons .....	6 14
4395			3-28-16 Lucian S. Breckinridge .....	463 71	51048	9- 4-15		3-21-16	Morris & Company .....	9 70
54419			Daniel Moriarty .....	25 00	51027	2-29-16		3-20-16	J. M. Horton Ice Cream Co.....	62 90
54418			William A. Murphy .....	39 41	49820				New York & New Jersey Products	
54417			Joseph Russo .....	55 21					Co., Inc. ....	55 35
			<b>Department of Docks and Ferries.</b>		49821	2-10-16		3-16-16	Standard Oil Co. of New York.....	125 24
51414	3-13-16		3-21-16 The Lignum Chemical Works.....	60 00	135030				Irving F. Favor, Trustee in Bankruptcy	
			<b>Board of Elections.</b>						of E. G. Soltmann .....	60
54287			Harry E. Sprague .....	10 00	51699	2-21-16		3-21-16	Syndicate Trading Company .....	16 75
54285			Fred T. Scott .....	16 25	51676	2-16-16		3-21-16	Henry F. 'nbridge & Co.....	5 40
54283			Lincoln Mortgage Co., as assignee of		51673	2-23-16		3-21-16	Crown Stamp Works .....	80
			Bronx Publishing Co. ....	300 00	51670	2-29-16		3-21-16	William Bal Company .....	4 50
54284			Frank Dobson .....	525 00	51671	2-29-16		3-21-16	Crown Stamp Works .....	1 20
51848	11-26-15	41207	3-22-16 Louis S. Gimbel .....	22 00	51669	3- 1-16		3-21-16	D. S. Walton & Co.....	7 70
54286			Katherine Fink .....	12 50	51666	2-17-16		3-21-16	Eimer & Amend .....	6 60
			<b>Board of Estimate and Apportionment.</b>		51667	3- 1-16		3-21-16	Syndicate Trading Co. ....	1 00
49379	3- 7-16		3-16-16 Ames & Rollinson .....	300 00	51665	2- 1-16		3-21-16	The Wagner Glass Works .....	8 20
49374	2-29-16		3-16-16 The New York Multi-color Copying		51674	2-15-16		3-21-16	Crown Stamp Works .....	75
			Co. ....	120 06	51015				Clemens & Grell .....	60 25
52115			George J. McFadden.....	12 38	51668	2-18-16	3- 3-16	3-21-16	A. F. Brombacher & Co.....	6 00
52116	2-10-16		3-22-16 Downing Letter Company.....	13 50	52724				George A. Roberts, Chief Clerk.....	19 37
52111			Wilson-Maeulen Co.....	4 00	52694				Daniel T. Kenney, Sanitary Inspector	
52112	3- 9-16		3-22-16 Garret M. Ross .....	8 00					in Charge .....	15 75
52107	3-10-16		3-27-16 Eimer & Amend .....	2 50	51725				Eugene Winship, Sanitary Engineer..	5 25
52109	3-17-16		3-22-16 John Frick Jewelry Company.....	7 00	50481	11- 4-15	43487	3-17-16	The Manhattan Supply Company.....	315 58
52110	3-11-16		3-22-16 Eimer & Amend .....	11 00	50477		43934	3-17-16	Leo Hamburger .....	8 00
52108	3- 7-16		3-22-16 The American Chemical Society.....	12 60	48663		44256	3-14-16	Standard Oil Co. of New York.....	194 17
			<b>Department of Education.</b>		51009	2- 9-16	2-26-16	3-20-16	Benj. E. Weeks .....	37 00
50004	9-28-15		3-16-16 A. D. Evertsen Co. ....	48 70	51088	11-20-15		3-20-16	J. M. Horton Ice Cream Co.....	14 40
50005	1- 4-16		3-16-16 John Wenning .....	39 40	51089				Richard Webber .....	5 16
49605	2-19-16		3-16-16 Louis Barnett .....	41 00	52687	2-29-16		3-23-16	Killian's Garage .....	35 99
50013	11-26-15	12-31-15	3-16-16 Reid's Express .....	47 50	52689	3- 3-16		3-23-16	Thomas F. O'Brien .....	3 15
49716	1-27-16	1-28-16	3-16-16 Philip Mittleman .....	88 00	52692	2-29-16		3-23-16	Crown Stamp Works .....	15
135367		41177	Irving P. Favor, trustee in bankruptcy		52708	3- 3-16		3-23-16	Waterbury Clock Co. of New York....	3 06
			of E. G. Soltmann .....	10 70	52699	2- 2-16		3-23-16	Chas. E. Miller.....	2 40
49772	1-20-16	1-27-16	3-16-16 John Gelshion .....	198 00	52698				The Lignum Chemical Works .....	2 00
49721	11- 3-15	1-27-16	3-16-16 J. L. Fries .....	255 00	52728	2-18-16		3-23-16	Castleton Motor Car Co.....	6 80
49719	1-22-16		3-16-16 Kroepke Plumbing & Heating Co....	112 00	52722	3- 1-16		3-23-16	Paul's Machine Shop .....	8 00
49718	1- 6-16		3-16-16 A. P. Kramer .....	368 00	52729	2-29-16		3-23-16	Standard Utility Co., Department No. 1	70 00
49717			3-16-16 T. Frederick Jackson, Inc.....	69 00	52685				Lunny & Handibode .....	4 25
49972	12-31-15	1-13-16	3-16-16 Montgomery & Co., Inc.....	131 80	52688	2-29-16		3-23-16	Knickerbocker Ice Company.....	95
49724	2- 5-16		3-16-16 The Royal Co. of N. Y., Assignee of		52693	3- 6-16		3-23-16	The S. S. White Dental Manufactur-	
			Charles Williams .....	27 00					ing Co. ....	20 42
54822			3-29-16 The Crowell Publishing Co.....	50 00	52690				Knickerbocker Ice Company.....	5 80
48122	11-16-15		3-13-16 John Wiley & Sons, Inc.....	1 13	52639	2-29-16		3-23-16	Knickerbocker Ice Company.....	5 80
48123	11-15-15		3-13-16 The Macmillan Co. ....	3 94	52728	3- 8-16		3-23-16	John H. Barry, M. D.....	3 90
47125			3-13-16 Semple, Reiger Co. ....	15 25	52727				John H. Barry, M. D., Asst. Sant. Supt	45 30
35418	1- 7-16		2-10-16 Benjamin Kaplan, Assignee of L. E.		50483	3- 1-16	43947	3-17-16	Swift & Company, Inc.....	51 29
			Atherton .....	52 60	50478	2-29-16	43942	3-17-16	Beyer Bros. Com. Co.....	511 78
51950	12-15-15	41343	3-22-16 Knickerbocker Supply Co. ....	2 60	50475	3- 1-16	43937	3-17-16	Westchester Fish Co.....	105 23
51954	12-16-15	41495	3-22-16 Jas. S. Barron & Co.....	1 23	50486		43937		Westchester Fish Co.....	16 87
51974	12-29-15	41343	3-22-16 Knickerbocker Supply Co. ....	64 97	50480	12-30-15	43483	3-17-16	Bloomingdale Brothers .....	451 26
51895	12-23-15	41681	3-22-16 Henry Allen .....	9 60	50479	12-21-15	43369	3-17-16	The Deane Plaster Co.....	15 20
51940	12- 4-15	41680	3-22-16 L. E. Knott Apparatus Co. ....	8 68	51698	11-16-15		3-21-16	Gurney Elevator Company.....	27 00
51966	12-21-15	41174	3-22-16 Alfred Field & Co. ....	38 30	52154	3-20-15		12-28-15	John Bellmann .....	5 51
51874	12-28-15	41174	3-22-16 Alfred Field & Co. ....	28 75					<b>Commissioner of Jurors, Queens County.</b>	
51931	6-14-15	41495	3-22-16 Jas. S. Barron & Co. ....	95 10	54835			3-29-16	Thorndyke C. McKenney, Comm'r....	1 00
51934	12-24-15	41681	3-22-16 Henry Allen .....	38 98	50797			3-20-16	Thorndyke C. McKenney, Comm'r....	50
51933	12-29-15	41207	3-22-16 Louis S. Gimbel .....	11 00					<b>Law Department.</b>	
51899	12- 6-15	41182	3-22-16 O. M. Gottesman .....	38 21	52541				Stuard Hirschman .....	810 94
51848		41207	3-22-16 Louis S. Gimbel .....	22 00	54878			3-27-16	Lamar Hardy, Corporation Counsel....	500 00
51856		41632	3-22-16 Underwood & Underwood .....	12 40	4178			3-23-16	Martin J. Dwyer .....	500 00
51838	1-13-16	41163	3-22-16 American Lead Pencil Co.....	13 75	52661	3- 1-16		3-23-16	United Electric Service Co.....	3 20
51941	1-13-16	41678	3-22-16 Scientific Equipment Co. ....	10 46					<b>Miscellaneous.</b>	
51907	12- 4-									



Finance Voucher No.	Invoice Dates or Contract Number.	Received in Department of Finance.	Name of Payee.	Amount.	Finance Voucher No.	Invoice Dates or Contract Number.	Received in Department of Finance.	Name of Payee.	Amount.
53502			Cortlandt E. Taylor, as executor and trustee under the last will and testament of Pauline K. Taylor, deceased.	117 00	53465			Congregation Lovers of Peace Sfar	
53503			The Bee Holding Company.....	125 00	53466			Galicia .....	250 00
53504			Salvatore Soraci .....	100 50	53540			New York City Baptist Mission Society	120 00
53505			A. F. Degutz .....	88 50	53542			Lilian H. Miller .....	250 00
53506			George Dressler .....	362 50	53543			Georgianna L. McClellan & Emeline D. Winthrop .....	225 00
53559			Mary Olmstead .....	83 33	53544			Etta Ehrlich .....	337 50
53560			Queens Plaza Court, Inc.....	60 00	53545			Broadway & 96th Street Realty Co....	1,750 00
53561			Amelia M. Malone .....	60 00	53546			Weil & Mayer .....	1,875 00
53562			Jeanne M. Copeland .....	83 33	53547			Academy of Mount St. Ursula, Inc....	500 00
53563			H. N. Flanagan, as agent for John B. Simpson .....	108 33	53548			George F. Roesch .....	300 00
53565			Cary Manufacturing Company .....	1,125 00	53549			Jamaica Savings Bank .....	96 00
53566			Gilroy Realty Company .....	75 00	53578			Weinbros Real Estate Co., Inc.....	557 25
53567			Ernest H. Hothorn, as assignee of Gustave Stelle .....	120 00	53458			Varick D. Martin .....	312 50
53568			William H. D. North .....	375 00	53459			Joseph Goldberg, as Assignee of Emanuel Alexander .....	562 50
53569			Rebecca Kaufman .....	210 00	53460			Lenox Hill Settlement Association....	90 00
53487	3-18-16		E. M. O'Gorman .....	150 00	53461			Brooklyn Benevolent Society .....	45 00
43488			William Vincent Astor, as assignee of the American Real Estate Company ..	937 50	53462			The Long Island News Company.....	225 00
53489			Charles K. Bolden, as agent and executor of the estate of Elizabeth V. Bernard, deceased .....	737 50	53463			Church of Our Lady of Solace .....	500 00
53490			Paul Barthel .....	105 00	53464			Mrs. Jennie Isaacs, Ind., and as Guardian for Lucille Charlotte & Harold J. Isaacs, Minors .....	225 00
53491			C. Henry Offerman or Theodore Offerman, as attorneys in fact for C. Henry Offerman, Lena Maria Rasch, Anna C. Schmidt, John Offerman and Theodore Offerman .....	750 00	53570	3-18-16		Donald S. Walker and Augustus N. Hand, as Executors of the Last Will and Testament of John U. Brookman.	300 00
53492			Samuel Stollmack and Gabriel Susnitzky .....	120 00	53571			Model Fireproof Tenement Company.	135 00
53493			Andrew Schirrmeister .....	75 00	53572			Florence E. Kernochan, Executrix Under the Last Will of Thomas K. Kernochan, Deceased .....	12 50
53494			William C. Bergen .....	1,125 00	53550	3-18-16		Frederick H. Jolivet .....	75 00
53495			William C. Bergen .....	1,125 00	53551			David G. Legget by Clinton R. James, Attorney .....	286 56
53496			William C. Bergen .....	1,406 25	53552			C. Henry Offerman or Theodore Offerman, as Attorneys in Fact for C. Henry Offerman, Lena Maria Rasch, Anna C. Schmidt, John Offerman and Theodore Offerman .....	4,538 36
53640	3-18-16		Maurice Myers .....	90 00	53553			Oscar Lindemann .....	45 00
53641			Henry L. Byrnes .....	75 00	53554			Excelsior Estates Company.....	5,000 00
53642			Hugh J. Christie, as receiver .....	1,750 00	53555			Fannie Grittlefeld .....	150 00
53643			Realty Associates .....	155 00	53556			Roxton Realty Company .....	1,250 00
53644			James Dobbins, as attorney in fact for John Dobbins .....	240 00	53557			George Marshall .....	60 00
53645			Mrs. Mathilde Protzmann .....	55 00	53558			Rev. Patrick Cherry .....	318 75
53646			Mary Connolly, as executrix of the last will and testament of T. Connolly, deceased .....	2,000 00	52507			Henry Hill .....	350 00
53647			The Andrews Institute for Girls .....	450 00	52506			The S. R. Smith Infirmary Hospital....	250 00
53648			William F. Hueston, executor, and Sarah Churchill, executrix, under the last will and testament of Thomas Hueston, deceased .....	135 00	55025			St. John's Long Island City Hospital..	195 00
53649			Louis Tekulsky .....	105 00	55026			David J. Tysen .....	25 00
53650			Mathias Haffer .....	150 00	55027			The G. X. Mathews Company.....	60 00
53651			Richard W. Lawrence, as trustee, under the last will and testament of Charles Kohler, deceased .....	750 00	106481			St. Andrews Realty Company.....	23 00
53652			Brooklyn Ash Removal Company, Inc.	91 25	54456	3-28-16		Mrs. Katie S. Webb, of Elkins Park, Pa. ....	1,000 00
53653			Alexander Walker .....	750 00	54455	3-28-16		The Commissioners of the Sinking Fund for Account of the Water Sinking Fund of The City of New York..	115,000 00
53654			J. & M. Haffen Brewing Company ..	625 00	54411	3-28-16		The Commissioners of the Sinking Fund for Account of the Sinking Fund of The City of New York.....	300,000 00
53655			Mrs. Emma C. Kornder .....	90 00	54410	3-28-16		Charles H. Smith, of Bronxville, N. Y.	5 50
53656			Dora Nass .....	120 00	54409	3-28-16		Charles H. Smith, of Bronxville, N. Y.	110 00
53467	3-18-16		Richmond Hill House, Inc. ....	105 00	54408	3-28-16		Frederika B. Harris and Orange Glendale Griffin, as substituted trustees of the trust created under the last will and testament of Benjamin Griffin, deceased .....	6 00
53468			Mrs. Julia Dillon .....	125 00	54406	3-28-16		Frederika B. Harris and Orange Glendale Griffin, as substituted trustees of the trust created under the last will and testament of Benjamin Griffin, deceased .....	120 00
53469			James Keenan .....	68 75	54407	3-23-16		Harry B. Peace .....	910 00
53470			Mrs. Frances Gold .....	150 00	54402	3-28-16		Harry B. Peace .....	45 50
53471			Michael Shannon .....	75 00	54403	3-28-16		Federal Reserve Bank of New York..	1,000,000 00
53473			John Musans .....	60 00	54404	3-28-16		Federal Reserve Bank of New York..	1,000,000 00
53474			United Neighborhood Guild, Inc. ....	112 50	54405	3-28-16		Federal Reserve Bank of New York..	5,609 59
53475			Douglas Realty Company .....	250 00	54457	3-28-16		Federal Reserve Bank of New York..	5,609 59
53476			John Kicherer, Jr. ....	153 00	54074	3-26-16		Wm. A. Frendergast, as Comptroller, and Henry Bruere, as Chamberlain....	5,252 88
53477			The Shetland Company .....	1,050 00	52916	3-24-16		Institution of Mercy .....	4,759 26
53478			Catherine G. Burke and Leo H. McCall, trustees of the estate of F. P. Burke, deceased .....	1,650 00	52917	3-24-16		Morris Glasser .....	49 23
53479			Wood, Harmon & Co., as agents for Arthur Lyman .....	135 00	52919	3-24-16		Joseph B. Roberts .....	49 68
53480			The Trustees of St. John's German Lutheran Church .....	487 50	52918	3-24-16		United States Express Realty Co.....	1,914 04
53481			Commercial Trust Company, as assignee of William Henderson .....	875 00	54876	3-29-16		A. A. Van Tine & Co., Inc. ....	1,454 31
53482			Stuard Hirschman .....	2,259 60	54875	3-29-16		Helen V. Henkel, formerly Helen V. Monteverde, as administratrix of the estate of Frank Monteverde, deceased.	43 90
53483			Stuard Hirschman .....	1,147 46	54874	3-29-16		Joseph A. Kryger .....	61 20
53484			Stuard Hirschman .....	1,128 52	54873	3-29-16		Joseph A. Kryger .....	26 13
53485			Isaac Steigerwald .....	475 00	54871	3-29-16		Joseph Jankiewicz and Julia Jankiewicz	13 07
53486			Brooklyn Development Company .....	125 00	54870	3-29-16		John O'Mara and Anna O'Mara.....	13 07
53513	3-18-16		William C. Bergen .....	403 12	54870	3-29-16		John O'Mara and Anna O'Mara.....	809 21
53512			William C. Bergen .....	1,031 25	54868	3-29-16		John O'Mara and Anna O'Mara.....	190 79
53511			Mary E. Campbell, Mary Campbell, Sadie Campbell, Susan Campbell Kieran and Alice Campbell Good.....	896 87	54867	3-29-16		Howard P. Weir or the Collector of Assessments and Arrears of The City of New York .....	661 85
53509			C. Henry Offerman or Theodore Offerman, as Attorneys in Fact for C. Henry Offerman, Lena Maria Rasch, Anna C. Schmidt, John Offerman and Theodore Offerman .....	356 25	54872	3-29-16		Clarence A. Fowler .....	100 00
53515			Emigrant Industrial Savings Bank....	435 60	54877	3-29-16		Joseph Janiewicz and Julia Janiewicz..	150 00
53527			Charles E. Raynor .....	5 00	54877	3-29-16		Julia L. Shotter, assignee of David H. Thomas .....	4,264 70
53522			Martin Walter .....	135 00	54877	3-29-16		Julia L. Shotter, assignee of David H. Thomas .....	1,041 15
53523			William Horrmann and Charles Horrmann, as Executors of the Estate of A. Horrmann, Deceased .....	20 00	58466	3-29-16		Clarence A. Fowler .....	1,146 02
53524			Property Realization Company .....	13 00	58466	3-29-16		Clarence A. Fowler .....	530 37
53514			Emigrant Industrial Savings Bank....	3,027 00	54869	3-29-16		Helen V. Henkel, formerly Helen V. Monteverde, as administratrix of the Estate of Frank Monteverde, deceased.	231 53
53526			E. R. Bradley .....	150 00	54869	3-29-16		Helen V. Henkel, formerly Helen V. Monteverde, as administratrix of the estate of Frank Monteverde, deceased.	1,218 42
53525			The Crippled Children's East Side Free School .....	750 00	56094			Emma L. Warner, or De'aney & Niper, attorneys .....	1,141 71
53521			New York Wholesale Fish Dealers Association .....	83 33	53788	3-27-16		The Mayoralty.	
53520			F. De Hass Simonson .....	75 00	53786	3-27-16		James McElligott .....	8 65
53519			Church of Our Saviour .....	875 00	51788			New York Telephone Company.....	10 15
53518			William Texter .....	150 00	51786			Queens Borough Public Library.	
53517			H. Marcovitz, as Assignee of John F. Kennedy & Company, as Assignees of Miss Mary J. McCartie.....	55 00				The Queens Borough Public Library.	
53516			Mrs. Ella Jane Daniels .....	300 00				George C. Dickel, treasurer.....	3,770 11
53508	3-28-16		Annie Heselschwerdt .....	45 00				The Queens Borough Public Library.	
53507			Regina A. F. Cahill .....	180 00				George C. Dickel, Treasurer .....	753 56
53541	3-18-16		The New York City Society of the Methodist Episcopal Church .....	175 00					



Finance Voucher No.	Invoice Dates or Contract Number.	Received in Department of Finance.	Name of Payee.	Amount.	Finance Voucher No.	Invoice Dates or Contract Number.	Received in Department of Finance.	Name of Payee.	Amount.
<b>Bronx Parkway Commission.</b>									
52572		3-23-16	George R. Hilty, Asst. Sec'y.....	48 51	48046	40968	3-13-16	The Royal Co. of New York, assignee of Public Works Contracting Co.....	2,999 70
52571	12-24-15, 2-28-16	3-23-16	The Broun, Green Company.....	33 50	<b>President of the Borough of Richmond.</b>				
<b>Department of Parks.</b>					50411	2-23-16	3-18-16	William J. Crosson .....	\$77 43
51224			Paul Ayers Co., Inc.....	37 79	50410	2-25-16	3-17-16	William J. Crosson .....	42 80
52188			Dickerson Van Dusen & Co.....	11 55	50422	12-10-15	3-17-16	The Sicilian Asphalt Paving Co.....	9 00
52389	2-16-16	3-22-16	The Senderling Manufacturing Co.....	36 00	48228	12-18-15	3-13-16	Rafferty Bros. ....	15 66
52390	3- 3-16	3-22-16	Chesebro, Whitman Co., Inc.....	1 20	52301		3-22-16	Theodor S. Oxholm, engineer in charge	33 90
52387	2-12-16, 3-13-16	3-22-16	John A. Gifford & Son.....	2 60	4174		3-23-16	J. Ed. McNicol .....	50 00
52385	2- 4-16, 2-21-16	3-22-16	New York Belting & Packing Co.....	15 05	4175		3-23-16	John L. Halloran .....	50 00
52364	2- 3-16	3-22-16	Stumpp & Walter Co.....	12 60	51707			The Texas Co. ....	84 87
52367	2- 3-16	3-22-16	Milton, Bradley Company .....	25 04	<b>Public Service Commission.</b>				
52370			Reade & McKenna .....	12 00	51547	2- 9-16, 3- 6-16	3-21-16	Union Carbide Sales Co.....	\$24 50
52395	2-18-16	3-22-16	The Geo. Taylor Brass & Bronze Works, Inc. ....	3 00	51544	1-21-16, 3- 2-16	3-21-16	Tower Mfg. & Novelty Co.....	33 68
52396	1-13-16	3-22-16	Underwood Typewriter Co., Inc.....	23 50	48785			A. W. Cherrington, agent for Title Guarantee & Trust Co. of Brooklyn, executors of the estate of Margaret V. McNulty, deceased .....	40 00
51189	3-10-16	3-20-16	Thomas Rice .....	41 25	48798			Mrs. Mary J. Odell.....	35 00
51185	2-29-16	3-20-16	F. Kindt Company .....	45 00	48806			United States Trust Co. of New York City, trustees for estate of E. J. Donnell, deceased .....	90 00
51201	1-27-16	3-20-16	Charles Broadway Rouss .....	30 80	48796			The New York Central Railroad Co...	311 50
51209	2-26-16	3-20-16	American Flag Company .....	31 50	48803			H. U. Singhi .....	60 00
51214	2-26-16	3-20-16	Norton & Gorman Contracting Co....	50 00	48784			Willard S. Burrows Co., agent.....	137 50
51220	3- 4-16	3-20-16	J. D. Johnson Co. ....	29 00	48802			William H. Reynolds .....	125 00
53861		3-27-16	Percy R. Pyne, Treasurer New York Aquarium .....	1,327 65	48801			Realty Trust .....	125 00
53860		3-27-16	Howard Mansfield, Treasurer, The Metropolitan Museum of Art .....	10,561 74	48799			Plaza Improvement Co.....	95 00
51183	3- 3-16	3-20-16	Dickerson, Van Dusen & Co.....	4 90	48786			Mary Childs .....	40 00
54611		3-28-16	New York Botanical Garden, James A. Scrymser, Treasurer .....	635 17	48807			Weinbros Real Estate Co.....	266 66
54612			New York Zoological Society, Percy R. Pyne, Treasurer .....	5,419 18	48805			United States Realty and Improvement Co. ....	50 00
52383	2-23-16	3-22-16	Baker-Barron, Inc.....	9 00	48800			Powell Building .....	150 00
52381	2-11-16	3-22-16	Ford Owners' Service Corporation...	1 25	48781			August Belmont & Walter Luttgen....	60 00
52379	2- 3-16	3-22-16	Geo. H. Storm & Co.....	17 60	48793			Harry Goodstein Realty Co.....	30 00
52378	2- 8-16	3-22-16	E. F. Keating Co.....	3 50	48795			Anna R. Morris .....	90 00
52375	2- 5-16	3-21-16	Vought & Williams .....	10 75	48791			The Emigrant Industrial Savings Bank Building .....	141 96
52377	2- 8-16	3-22-16	Narragansett Machine Co. ....	1 20	51630			The Tribune Association .....	9,079 96
52376	2- 2-16	3-22-16	American Flag Company .....	12 48	51629			Clarence B. Smith, agent for C. B. Selow .....	75 00
52373	1-28-16	3-22-16	Acme Steel Goods Company .....	12 15	51626			Charles F. Noyes Co., agents for the Market and Fulton National Bank of New York .....	83 34
52372	2- 7-16	3-21-16	Department of Correction .....	19 14	51622			National Railway Publication Co.....	165 00
51211	1-25-16, 2-29-16	3-20-16	Stanley & Patterson .....	56 89	51621			Ralph Hickox .....	50 00
51222	2-19-16	3-20-16	Ross & Snyder, Inc.....	49 50	51628			Frederick W. Seybel and William A. Knapp, executors of the will of Daniel E. Seybel and as assignees of his devise .....	166 66
53859	3-22-16	3-27-16	The Metropolitan Museum of Art, Howard Mansfield, Treasurer .....	7,791 72	48804		3-18-16	South Brooklyn Savings and Loan Association .....	50 00
50038	1- 8-16	3-16-16	Geo. N. Reinhardt & Co.....	338 77	51543	1-31-16, 2-29-16	3-21-16	Knickerbocker Ice Co. ....	72 55
52398	12-27-15	3-22-16	Stumpp & Walter Co.....	60 10	51576	1-27-16	3-21-16	George Miller .....	8 50
49845	2-21-16	3-16-16	A. V. Johnson & Co.....	157 00	51522	1-28-16, 2-15-16	3-21-16	Oriental Rubber & Supply Co., Inc....	10 35
<b>Police Department.</b>					<b>Department of Public Charities.</b>				
51447	3- 1-16	3-21-16	Lena McCardell .....	75 00	50590	1-26-16	3-18-16	James A. Miller .....	\$44 50
51449			William Pick .....	90 00	49176			Vaughan's Seed Store .....	91 25
54331		3-28-16	Arthur Woods, Police Commissioner.	2,846 58	49153	2-25-16	3-15-16	Lewis De Groff & Son.....	42 00
52733			Ferdinand Kuster .....	15 00	49415	12-16-15, 12-29-15	2-23-16	John Wanamaker, New York.....	86 00
52735	3- 9-16	3-23-16	Exide Battery Depots, Inc. ....	75	49188	2-21-15	3-15-16	Clark & Gibby, Inc.....	148 00
52747			Fulton Blue Print Co.....	8 61	49397	12-31-15	3-16-16	The East River Mill and Lumber Co.,	71 25
52752	3-13-16	3-23-16	Stanley & Patterson, Inc.....	2 44	50773	1-24-16	3-20-16	Sharp & Dohme .....	4 25
52748			S. Hughes .....	2 75	49193		3-15-16	Thomas M. Blake .....	1,253 33
52749	3-13-16	3-23-16	Otis Elevator Co. ....	4 75	54839			A. M. Wilson, Director .....	415 00
52746	3- 8-16	3-23-16	E. P. Gleason Mfg. Co. ....	5 50	51382	1-31-16, 2-29-16	3-21-16	Daniel Pollard .....	33 00
52740			Garford Motor Truck Company, Inc.,	28 72	50589	1-27-16	3-18-16	Metropolitan Tobacco Co.....	440 00
52741			Splidorf Electrical Co. ....	2 00	50599	1-19-16	3-18-16	Randall, Leopold & Co.....	264 00
52742			Borroughs Adding Machine Company,	65	50594	1-10-16, 1-28-16	3-18-16	The Norwich Pharmacal Company....	118 27
52743			Herman Kramer .....	1 50	50592	1-20-16	3-18-16	National Peroxide Co.....	450 00
52739	2-29-16	3-23-16	Samuel Lewis .....	7 00	50576			Dodge & Olcott Co.....	937 50
52738	2-21-16	3-23-16	E. P. Gleason Mfg. Co. ....	6 00	50584	1-18-16	3-18-16	David B. Levy, Inc.....	116 00
52740	2-21-16	3-23-16	Garford Motor Truck Company, Inc.,	28 72	50572	1-15-16	3-18-16	Defender Photo Supply Co., Inc.....	150 00
52744	3- 1-16	3-23-16	Eggers-Knight Garage Co., Inc. ....	40 00	50597	1- 7-16, 1-21-16	3-18-16	James Picker .....	714 46
48484	7- 8-15	3-14-16	Wahle-Phillips Co. ....	417 30	50595	1-13-16, 1-18-16	3-18-16	Parke, Davis & Co.....	302 21
<b>President of the Borough of Manhattan.</b>					50588	1-13-16, 1-24-16	3-18-16	Merck & Co., New York.....	418 28
50744	2-28-16	3-18-16	Art Metal Construction Co. ....	\$30 00	50587	1-21-16	3-18-16	Magnus, Mabce & Reynard, Inc.....	142 70
48407		3-14-16	Edward J. Grannis .....	35 00	50580	1-12-16, 1-21-16	3-18-16	The Hoffman La Roche Chemical Works, Inc. ....	141 54
48407			Edward J. Grannis .....	35 00	50577	1- 7-16, 1-20-16	3-18-16	Eimer & Amend .....	562 65
52391	2-18-16	3-22-16	Peter Duryee & Co., Inc.....	4 97	50598			Powers, Weightman, Rosengarten Co.,	130 42
50747	3- 8-16	3-18-16	M. B. Brown Printing & Binding Co.,	361 50	49202		3-14-16	Standard Oil Co. of New York.....	88 73
52236	3- 3-16	3-22-16	The Manhattan Rubber Mfg. Co. ....	13 50	50787			Henry Allen .....	1 95
50966	2-18-16	3-20-16	Kalt Lumber Company .....	86 79	51823	2-29-16	3-23-16	Nathan Strauss, Inc.....	91 06
50970	2-18-16	3-20-16	J. P. Duffy Company .....	3 00	51825	3- 1-16	3-22-16	Wm. Horn .....	86 58
50973	2-29-16	3-20-16	John Simmons Co. ....	22 65	51829	2-29-16	3-22-16	Samuel E. Hunter .....	44 27
50976	3- 1-16	3-20-16	Vought & Williams .....	10 01	51824	2-25-16	3-22-16	Richman & Samuels .....	35 51
50972	2-25-16	3-20-16	Kalt Lumber Company .....	20 50	50774			Lake H. Sprinkle, Inc.....	10 00
50980	2-29-16	3-20-16	J. Kelly .....	5 50	50789	1-10-16	3-20-16	Emil Greiner Co.....	5 00
52233	2-28-16	3-22-16	Casper Glass Co. ....	14 50	50789			The Emil Greiner Co.....	5 00
47366	2- 5-16	3-10-16	The Cleveland Trinidad Paving Co. .	17 10	49406	1- 6-16, 1-29-16	3-16-16	The White Company.....	36 05
50971	2-11-16	3-20-16	Nason Manufacturing Co. ....	94 84	52574		3-23-16	Stuart A. Rice, Supt.....	21 71
50974	2-21-16	3-20-16	Sibley-Pitman Electric Corporation..	55 48	51344		3-21-16	A. M. Wilson, Director .....	128 30
50958	2-21-16, 3- 2-16	3-20-16	Keuffel & Esser Co. ....	74 63	54929		3-29-16	William A. Prendergast, Comptroller, for account of Public School Teachers' Retirement Fund .....	1 25
52228	2- 9-16	3-22-16	Keuffel & Esser Co. ....	3 00	49123	2-29-16	43947	William A. Prendergast, Comptroller, for account of Public School Teachers' Retirement Fund .....	3 75
52229			Standard Oil Company of New York,	12 24	49117	1-31-16	44143	Swift & Company, Inc.....	759 68
52230			Shaw-Walker Company .....	11 04	49109	1-31-16	43942	A. Goldstein & Co.....	269 77
52248	3- 7-16	3-22-16	Craven Steam Boiler Works, Inc. ....	34 00	43284		3-15-16	Beyer Bros. Com. Co.....	1,859 67
52235	1-19-16	2-22-16	Buff & Buff Mfg. Co. ....	5 75	43764		3-20-16	Ganford Company, Inc.....	2,500 96
50945	11- 5-15	3-20-16	Charles H. Lawrence .....	50 00	49200			Bacon Coal Co.....	1,103 91
52225			Charles H. Lawrence .....	1 25	40199	2-23-16	3-15-16	Stein, Hirsh & Co.....	66 57
52226	1- 8-16	3-22-16	Keuffel & Esser Co. ....	22 50	44196		3-15-16	James S. Barron & Co.....	608 75
52221	12-31-15	3-22-16	Wolf Safety Lamp Company of Am.	34 76	49115		3-15-16	Grand Central Market, Inc.....	1,233 30
52227	12-17-15	3-22-16	Buff & Buff Mfg. Co. ....	63 80	<b>Register, Bronx County.</b>				
52227			Buff & Buff Mfg. Co. ....	63 80	53372		3-25-16	New York Telephone Co.....	20 55
48402	3- 1-16	3-14-16	United States Wood Preserving Co.,	319 47	50740	3- 1-16	3-21-16	Gramatan Spring Water Co.....	5 60
47360	3-16-15	3-10-16	John Wanamaker .....	54 05	<b>Sheriff, Kings County.</b>				
49127		3-15-16	United States Wood Preserving Co.,	219 96	37682			Agent and Warden of Clinton Prison.	101 05
<b>President of the Borough of The Bronx.</b>					<b>Sheriff, Bronx County.</b>				
51605			Bosch Magneto Company .....	\$47 20	50367			The Cudahy Packing Co.....	5 50
52766	3-22-16	3-23-16	Charles McCaffrey, Clerk .....	5 05	<b>Department of Street Cleaning.</b>				
<b>President of the Borough of Brooklyn.</b>					50082	3- 9-16	3-16-16	A. H. Jones .....	60 16
149009			Irving P. Favor, trustee in bankruptcy of E. G. Soltmann .....	\$2 00	50081	3- 8-16	3-16-16	Manhattan Auto Trucking Co.....	108 64
40646	1-15-16	2-23-16	Joseph Jennings .....	1,258 19	50081		3-16-16	Manhattan Auto Trucking Co.....	108 64
50493	12-29-15	3-18-16	The Barber Asphalt Paving Company	181 68	53937		3-27-16	John J. O'Brien, Chief Clerk.....	137 25
50502		41565	Newman & Carey Company .....	1,803 45					
50499	3-10-16	3-21-16	Third St. Dumping Co., Inc. ....	150 00					
<b>President of the Borough of Queens.</b>									
53867		3-23-16	Josenh P. Burns .....	\$0 50					
53868		3-27-16	Harold Tait, Engineer in Charge ....	68 03					
48597	8- 1-13	3-14-16	Uvalde Asphalt Paving Co.....	6 00					
50226		3-17-16	Borough Asphalt Paving Co.....	2,480 70					
51774	3- 1-16	3-21-16	Hardy, Voorhees & Co.....	19 98					
51775	3- 6-16	3-21-16	Imperial Paint Co.....	5 60					
51776	3- 8-16	3-21-16	The Long Island Hardware Co.....	2 25					
51767	2-29-16	3-21-16	Crescent Garage .....	29 84					
48046		40968	Public Works Contracting Co.....	2,999 70					



Finance Voucher No.	Invoice Dates or Contract Number.	Received in Department of Finance.	Name of Payee.	Amount.	Finance Voucher No.	Invoice Dates or Contract Number.	Received in Department of Finance.	Name of Payee.	Amount.
53925		3-27-16	John J. O'Brien, Chief Clerk.....	10 25	54219			Village of Cornwall.....	37 50
50114	3- 2-16	3-16-16	Klosk Contracting Co.....	478 69	54222			Frank Krieger.....	45 00
53928		3-27-16	John J. O'Brien, Chief Clerk.....	64 21	54218			Dr. Edson Card.....	250 00
53936		3-27-16	John J. O'Brien, Chief Clerk.....	62 12	51099			Canfield Supply Co.....	4 76
53934		3-27-16	John J. O'Brien, Chief Clerk.....	15 18	51124	3- 4-16	3-20-16	The J. W. Pratt Co.....	2 60
54374			John J. O'Brien, Chief Clerk.....	196 43	51123	3- 7-16	3-20-16	Pennsylvania Salt Manufacturing Co..	6 28
53926			John J. O'Brien, Chief Clerk.....	76 40	52578	2-22-16	3-23-16	Buff & Buff Mfg. Co.....	51 60
53935		3-27-16	John J. O'Brien, Chief Clerk.....	15 60	51102	2-29-16	3-20-16	The H. S. Cripsell Co., Inc.....	4 20
53927		3-27-16	John J. O'Brien, Chief Clerk.....	10 75	51100		3-20-16	Commissioner of Finance, the City of	
49098	2-20-16	3-15-16	Thomas Lenane.....	7,482 79				White Plains.....	4 50
<b>Department of Taxes and Assessments.</b>					52582	3- 8-16, 3-11-16	3-23-16	Electro Light Engraving Co.....	40 50
52781	2-24-16	3-23-16	S. W. Reese & Co.....	\$9 95	3916		3-21-16	Charles P. Berkey.....	25 00
52778			Henry W. Vogel, surveyor.....	9 00	3917		3-21-16	York & Sawyer.....	500 00
52771			James A. Tappen, Messenger.....	5 60	<b>Department of Water Supply, Gas and Electricity.</b>				
52772			A. P. Toms.....	3 80	52045			Castleton Motor Car Co.....	\$5 10
52773			Joseph J. Mahoney.....	3 80	52041	2-29-16	3-22-16	M. J. Halloran.....	2 50
52776			William Hildebrand.....	4 50	52042	3- 1-16	3-22-16	Thomas Murphy.....	30 00
<b>Tenement House Department.</b>					52046	2-10-16	3-22-16	Richmond Auto Tire Repair Co.....	2 50
53871		3-27-16	Charles E. Jones.....	\$4 00	51747	2-29-16	3-21-16	Connelly Iron Sponge & Governor Co.	10 00
53872		3-27-16	Francis A. Smith.....	7 59	53125	1-15-16	3-24-16	The Edison Electric Illuminating Co.	
53874		3-27-16	John J. Murphy, Commissioner.....	500 00				of Brooklyn.....	10 74
<b>United States Volunteer Life Saving Corps.</b>					52040	2-29-16	3-22-16	Charles Coords.....	8 25
52525		3-23-16	Joseph G. Merz.....	\$4 45	52039	2-29-16	3-22-16	T. H. Tyrrell.....	27 50
52524		3-23-16	Fred C. Mills.....	4 80	50769	1-14-16	3-18-16	The United Electric Light & Power Co.	1,544 72
52523		3-23-16	Charles E. Raynor.....	20 90	50854	12-10-15	3-20-16	W. B. James.....	6 30
<b>Board of Water Supply.</b>					50853	2-15-16	3-20-16	Louis Anfang.....	14 62
52078	2-17-16	3-22-16	The School News Co.....	\$39 00	50855			Charles R. Heap.....	5 64
52077	2-19-16	3-22-16	The Catholic News.....	34 00	51735	1-31-16	3-21-16	A. F. Brombacher & Co.....	10 30
51126	3- 1-16	3-20-16	W. M. Pringle & Co., Inc.....	63 05	52034	12-31-15	3-22-16	T. Cotter Contracting Co.....	85 00
52589	3-14-16	3-23-16	The J. W. Pratt Co.....	21 60	52174	1-19-16, 1-31-16	3-22-16	Topping Brothers.....	16 91
52590	3-10-16	3-23-16	Underwood Typewriter Co., Inc.....	8 05	49910		3-16-16	Standard Oil Co. of New York.....	405 42
52583	3- 1-16	3-23-16	Every & Snyder.....	6 45	53685		3-27-16	Nicholas I. Clarkin, Inspector.....	21 10
52584	2-10-16	3-23-16	Galindo Mfg. Co.....	16 75	53686		3-27-16	Charles E. Keefe, Inspector.....	32 10
52585	2- 4-16	3-23-16	Jenkins Bros.....	4 59	53687		3-27-16	Francis J. Fitzpatrick, Inspector.....	20 90
52587	3-13-16	3-23-16	Mead & Taft Co.....	24 67	53595		3-27-16	Delos F. Wilcox, Deputy Commissioner	6 85
52592	3- 9-16	3-23-16	William F. Wies.....	22 00	53688		3-27-16	R. L. Blake, Assistant Engineer.....	130 51
52588	3- 9-16	3-23-16	S. Moorhead & Co.....	17 50	53690		3-27-16	John T. Metcalf, Assistant Engineer..	52 44
5420			Cornwall Savings Bank.....	60 00	49086	3- 1-16	3-15-16	Geo. N. Reinhardt & Co.....	225 75
54221			Howard Hasbrouck.....	24 00	53148		3-22-16	K. E. Pearsall.....	5 00

**VOUCHERS RECEIVED IN DEPARTMENT OF FINANCE, FRIDAY, MARCH 31, 1916.**

A statement is herewith submitted of all vouchers filed in the Department of Finance on this date, in which is shown the Department of Finance voucher number, the date of the invoices or the registered number of the contract, the name of the payee and the amount of the claim. Where two or more bills are embraced in one voucher the date of the earliest is given, excepting that when such vouchers are submitted under a contract the registered number of the contract is shown instead.

WILLIAM A. PRENDERGAST, Comptroller.

Finance Voucher No.	Invoice Date or Contract Number.	Name of Payee.	Amount.
<b>Armory Board.</b>			
55965	12-11-15	Stanley & Patterson.....	\$14 77
55966	12-17-15	T. J. Cummings Plumb. Co.....	27 67
55967	10-29-15	Huston & Corbitt Co.....	154 44
55968	10-20-15	T. J. Cummings Plumb. Co.....	55 29
55969	10-29-15	Nicholas J. Schery.....	30 85
55970	12-29-15	T. E. Quinn.....	205 43
55971	11-20-15	Bushwick Machine Works.....	75 00
<b>Commissioners of Accounts.</b>			
56130	3-22-16	The Globe Wernicke Co.....	\$12 75
56131	3-22-16	Lithoprint Co., Inc.....	1 97
56132	3-24-16	Kolesch & Co.....	1 08
56133	2-21-16	Keuffel & Esser Co.....	1 08
<b>Bellevue and Allied Hospitals.</b>			
56120	2-16-16	Bramhall, Deane Co.....	\$73 88
56121	2- 7-16	The Blake & Knowles Steam Pump Works.....	68 00
56122	2-14-16	J. G. Macdougall Co.....	1 25
56123	2-26-16	Underwood Typewriter Co., Inc.....	1 75
56124	2-17-16	George Tiemann & Co.....	8 44
56125	3- 1-16	Jas. B. Donohue.....	29 20
56126	1-16-16	The Republic Rubber Tire & Shoe Co., Inc.....	8 55
56127	2- 8-16	M. Weiss & Co.....	266 00
56128	1-24-16	George Tiemann & Co.....	90 00
56129	2- 4-16	Spencer Lens Co.....	247 50
56109	2-25-16	Wm. Elliott & Sons.....	19 58
56110	2-17-16	Geo. F. Sargent Co.....	158 75
56111	2-29-16	L. Barth & Son.....	6 24
56112	2-23-16	George Vause.....	52 20
56113	2-16-16	Greenhut Co.....	5 88
56114	2-17-16	Lee Tire & Rubber Co. of New York.....	293 95
56115	2-22-16	The H. B. Claffin Corp.....	67 99
56116	1-31-16	John Simmons Co.....	30 14
56117	1-22-16	The Auto Supply Co.....	40 05
56118	2- 7-16	Kullus Fowl.....	19 80
56119	2- 9-16	J. G. Macdougall Co.....	4 25
<b>Board of Coroners.</b>			
55990	3-29-16	Bascher Bros.....	\$2 00
<b>Supreme Court, Appellate Division.</b>			
56134		M. D. Robinson.....	\$40 00
56135		Great Bear Spring Co.....	7 50
56136	2-15-16	The Schulte Press.....	4 75
56137	2-24-16	Johnson Service Co.....	12 00
56138		The New York Edison Co.....	3 60
56139	1-15-16	Hull, Grippen & Co.....	3 10
56140		R. H. Macy & Co.....	24 24
56141		A. & W. Auburn Prison.....	30 00
56142	2-24-16	Arnold, Constable & Co.....	6 75
56143	3- 1-16	Geo. Lockhart Co.....	142 25
56144		New York Edison Co.....	204 90
56145		Consolidated Gas Co. of New York.....	1 87
56146	1-31-16	New York Telephone Co.....	104 68
<b>Hunter College.</b>			
56093		Wm. A. Prendergast as Comptroller.....	\$380 03

Finance Voucher No.	Invoice Date or Contract Number.	Name of Payee.	Amount.
<b>Board of City Record.</b>			
55989	43890	John J. Bradley, trading as Michael Bradley.....	\$310 05
56103	3-28-16	Medical Record, Wm. Wood & Co., publishers.....	6 00
56104	3-13-16	The New York Times.....	115 00
56105	3-18-16	The Chief Pub. Co.....	8 75
56106	3-15-16	The New York Herald.....	2 00
56107	3-20-16	Evening Telegram.....	2 10
56108	3-14-16	The Brooklyn Daily Eagle.....	2 40
55975	3-15-16	M. B. Brown P. & B. Co.....	609 12
55976	3-18-16	M. B. Brown P. & B. Co.....	122 70
55977	3- 3-16	The O'Connell Press, Inc.....	565 61
55978	2-29-16	P. J. Collison & Co.....	10 21
55979	2-15-16	M. B. Brown P. & B. Co.....	120 64
55980	3- 8-16	M. B. Brown P. & B. Co.....	14 35
55981	3- 3-16	Clarence S. Nathan.....	29 67
55982	3- 3-16	P. J. Collison & Co.....	26 66
55983	3- 4-16	Tower Mfg. & Novelty Co.....	15 35
55984	3- 4-16	Wm. F. Albers.....	17 50
55985	3-13-16	M. B. Brown P. & B. Co.....	574 95
55986	3- 9-16	William Bratter & Co.....	100 60
55987	3-18-16	M. B. Brown P. & B. Co.....	11 14
55988	2-21-16	Wm. Bratter & Co.....	17 30
55972	3- 8-16	M. B. Brown P. & B. Co.....	301 47
55973	3- 7-16	M. B. Brown P. & B. Co.....	226 28
55974	3- 7-16	M. B. Brown P. & B. Co.....	180 04
55988	3- 4-16	M. B. Brown P. & B. Co.....	2,166 61
55899	3-21-16	M. B. Brown P. & B. Co.....	441 34
55900	3- 8-16	M. B. Brown P. & B. Co.....	690 75
55901	3-14-16	M. B. Brown P. & B. Co.....	3,618 33
55902	3-10-16	The J. W. Pratt Co.....	64 75
55903	2-29-16	Clarence S. Nathan, Inc.....	171 00
55904	2-25-16	M. B. Brown P. & B. Co.....	1,226 60
56062	3-22-16	The J. W. Pratt Co.....	13 65
56063	3- 8-16	Clarence S. Nathan, Inc.....	8 50
56064	2-17-16	Wm. Bratter & Co.....	10 50
56065	3-16-16	Wm. F. Albers.....	8 75
56066	2-28-16	M. B. Brown P. & B. Co.....	4 47
56067	3- 9-16	The J. W. Pratt Co.....	8 55
56068	3-23-16	Tiebel Bros.....	6 30
56069	3-18-16	M. B. Brown P. & B. Co.....	24 25
56070	3- 6-16	M. B. Brown P. & B. Co.....	57 25
56071	3-17-16	Watson Mfg. Co.....	608 35
<b>Board of Estimate and Apportionment.</b>			
56264	3-20-16	John Scirmer.....	\$20 04
56265	3-25-16	The Independent Towel Supply.....	5 00
56266	3- 4-16	Lithoprint Co.....	4 20
56267	3- 2-16	Hein Photographic Supply Co.....	1 60
56268	3-14-16	Stanley & Patterson.....	4 20
56269	3-22-16	Oil, Paint & Drug Reporter.....	4 00
56270	3-10-16	The Barrett Co.....	4 20
56271	3- 1-16	Wilson Stamp Co.....	11 70
56272	3- 3-16	Gottlieb Greiner.....	6 78
56273	3- 7-16	The Peerless Towel Supply Co.....	2 65
<b>Department of Education.</b>			
55937	44166	Schoverling, Daly & Gales.....	\$184 88
55938	44166	Schoverling, Daly & Gales.....	19 98
55938	41675	The Kny-Scheerer Co.....	290 81
55909	41163	American Lead Pencil Co.....	577 50
55910	41245	The New Home Sewing Machine Co.....	12 04
55911	41353	Manning, Maxwell & Moore, Inc.....	47 58
55912	41682	Parex Mfg. Co.....	32 69
55913	41313	Knickerbocker Ice Co.....	1 62
55914	41251	Heywood Bros. & Wakefield Co.....	99 50
55915	41475	H. T. Dakin.....	80
55916	41220	Jas. A. Miller.....	1 50
55917	41343	Knickerbocker Supply Co.....	29 30

Finance Voucher No.	Invoice Date or Contract Number.	Name of Payee.	Amount.
55918	41479	Schoverling, Daly & Gales.....	24 50
55919	41532	Schoverling, Daly & Gales.....	46 50
		Schoverling, Daly & Gales.....	197 40
55920	41649	Hinds, Noble & Eldredge.....	343 50
55921	44166	Schoverling, Daly & Gales.....	111 58
55922	41649	Hinds, Noble & Eldredge.....	3,741 70
55923	44166	Schoverling, Daly & Gales.....	51 51
		Schoverling, Daly & Gales.....	66 05
55924	39298	Educational Magazine Pub. Co.....	4 48
55925	39298	Educational Magazine Pub. Co.....	80
55926	41756	Brooklyn Daily Eagle.....	75
55927	39291	Ginn & Co.....	3 06
55928	39291	Ginn & Co.....	235 20
55939	42649	N. Y. Tel. Co.....	176 03
55940	42719	Burns Bros.....	839 64
55941	42719	Burns Bros.....	1,425 91
55942	42720	Bacon Coal Co.....	5,146 69
55943	42720	Bacon Coal Co.....	355 49
55944	42932	Richmond Ice Co.....	409 76
55945	41461	The J. W. Pratt Co.....	145 57
55946	38969	McDermott Dairy Co.....	188 60
55862	1-25-16	S. & P. Krajci.....	50 00
55863	2-10-16	John J. Foley.....	218 00
55864	2- 5-16	A. Weiss.....	14 95
55865	2- 2-16	H. Gordon.....	70 00
55866	11-13-15	Patterson Bros.....	30 69
55867	1- 3-16	The J. W. Pratt Co.....	40 00
55868	7-17-15	Geo. T. Montgomery.....	43 57
55870	10- 6-15	Fredk. Pearce Co.....	4 56
55871	12-27-15	W. R. Ostrander & Co.....	1 95
55872	6-23-15	Manhattan Electrical Supply Co.....	13 32
55869	12-31-15	J. M. Saulpaugh.....	5 20
55873	1- 3-16	Mitchell & Kehoe.....	12 90
55874	2- 7-16	L. Barth & Son.....	128 00
55875	1-18-16	J. D. Wallace.....	20 50
55876	12-14-15	E. A. Dubey.....	20 00
55906	39291	Ginn & Co.....	29 09
55907	39291	Ginn & Co.....	205 79
55877	1-31-16	American Elevator Co.....	76 00
55878	1-25-16	John Gelschion.....	55 00
55879	1-22-16	A. W. King.....	59 0



Invoice				Invoice				Invoice			
Finance Date	Vouch- or Con- tract Number.	Name of Payee.	Amount.	Finance Date	Vouch- or Con- tract Number.	Name of Payee.	Amount.	Finance Date	Vouch- or Con- tract Number.	Name of Payee.	Amount.
55859	2- 7-16	H. Gordon .....	15 00	56004	I. Yellaun .....	3 75	56214	3-21-16	Cavanagh Bros. & Co.....	32 95	
55860	1-28-16	Thos. Cummings .....	8 75	56005	The Whitney Co.....	721 30	56215	3-24-16	Wm. Szerlip .....	31 85	
55861	12-31-15	Welsbach Gas Lamp Co....	20 10	56006	H. J. Weiden .....	3 00	56216	3-17-16	The Long Island Hardware Co.....	18 51	
55905	39291	Ginn & Co.....	251 20	56054	Emma L. Warner .....	1,124 52	56217	3-15-16	The Long Island Hardware Co.....	15 60	
55929	39291	Ginn & Co.....	317 66	56274	Nathan Mesnik .....	605 93	56218	3-22-16	Bloomington Bros. ....	7 50	
55930	42649	New York Telephone Co....	56 20	56275	Ida R. Zollikoffer et al....	484 77	56219	3-27-16	A. Rudolph .....	26 50	
55931	42649	New York Telephone Co....	87 07	56276	Ida R. Zollikoffer et al....	15 32	56220	3- 8-16	Long Island Hardware Co..	16 00	
55932	42649	New York Telephone Co....	210 34	56310	Maryland Casualty Co....	194 77	56221	3-22-16	W. A. Duncan .....	24 00	
55933	41191	Syndicate Trading Co.....	76	56277	Fanny Von Schmid.....	29 69	56222	3- 9-16	The Barber Asp. Pav. Co..	570 00	
55934	41183	E. Steiger & Co.....	4 05	56278	Fanny Von Schmid.....	74 25	56223	3- 8-16	The Long Island Hardware Co.....	8 44	
55935	41195	Tower Mfg. & Novelty Co..	1 02	56279	John Lewis .....	9 47	56224	3- 1-16	Nason Mfg. Co.....	22 38	
55936	42649	New York Telephone Co....	207 44	56280	Hania Reisfeld .....	23	56201	3-20-16	Wm. Kraemer & Co.....	14 00	
55845	43577	Wells & Newton Co. of New York	3,600 00	56281	Wm. F. Sheehan.....	7 94	56202	3-17-16	Jurgen, Rathjen Co.....	6 75	
55846	42497	Jas. Curran Mfg. Co.....	1,332 00	56282	Fanny Von Schmid.....	188 15	56203	3-24-16	Jurgen, Rathjen Co.....	150 61	
55819	1-27-16	Heywood Bros. & Wakefield Co.	18 00	56283	Chas. F. McKinney.....	2 03	56204	3-17-16	Jurgen Rathjen Co.....	140 00	
55820	1- 3-16	The J. A. Zibell Co.....	4 50	56284	Helen M. Schillinger.....	6 20	56205	3-15-16	Hyatt & Wood .....	9 66	
55821	12-27-15	Edward I. Kalpan.....	47 71	56285	Hattie A. Tillinghast.....	18 58	56206	3-16-16	Jamaica Ice Co.....	34 22	
55822	12-29-15	Bruce & Cook .....	26 09	56286	Maria Louise Ewen.....	295 57	56207	3-21-16	G. R. Lawrence .....	31 20	
55823	7-20-15	American Type Founders Co.	31 33	56287	John M. Otto.....	3 67	56208	3-14-16	G. R. Lawrence .....	29 10	
55824	11- 5-15	The H. B. Claffin Co.....	19 98	56288	Margaret J. Nujent.....	68 45	56210	3-14-16	Todd Protectograph Co., Inc.	34 30	
55825	10-29-15	Eugene Dietzgen Co.....	51 00	56289	Thos. S. Holt.....	7 40	56211	3- 1-16	Jamaica Auto Garage .....	40 12	
55826	11-12-15	Dimock & Fink Co.....	22 54	56290	Eva Arnstein .....	10 00	56212	3-17-16	Goodyear's India Rubber Selling Co.	75 29	
55827	12-23-15	Louis De Jonge & Co.....	2 00	56291	A. Schlingplessner.....	5 60	<b>Public Service Commission.</b>				
55828	12-27-15	Kolesch & Co.....	6 00	56292	Louis Haupt .....	3 20	Samuel Beskin .....	\$4,723 55			
55829	11-15-15	J. D. Johnson Co.....	54 46	56293	John F. Haufe .....	3 57	E. E. Smith Contracting Co.	5,026 99			
55830	2- 7-16	Chas. J. Bogue Electric Co.	32 00	56294	Martha Trautvetter .....	4 00	Ramapo Iron Works .....	29,774 56			
55831	12-31-15	Welsbach Gas Lamp Co....	30 90	56295	Jos. Klein, Jr.....	13 60	Samuel Beskin .....	524 06			
55832	2- 7-16	Falihee & McCaul.....	21 00	56296	Peter Villano .....	5 00	J. H. Burton & Co., Inc.	1,040 65			
55833	12-31-15	John Neal's Sons.....	419 00	56297	William Bachert .....	4 00	J. H. Burton & Co., Inc.	346 88			
55834	12-31-15	Welsbach Gas Lamp Co....	567 80	56298	William Henry Hughes.....	33 50	Foran Foundry & Mfg. Co.	1,531 04			
55835	2- 4-16	J. Friedman .....	14 95	56299	Oscar B. Way.....	2 43	The Snare & Triest Co....	12,548 15			
55836	1-17-16	Louis Guerr .....	65 00	56300	Queens County Labor Lyceum Assn., Inc.	5 76	The Snare & Triest Co....	10,266 67			
55837	2- 4-16	J. Friedman .....	9 00	56301	John Seitz .....	48 78	McMullen, Snare & Triest, Inc., assignee .....	3,070 03			
55838	1-27-16	J. L. Fries .....	74 00	56302	Louis Hinricks .....	10 20	Cranford Co. ....	6,000 00			
55839	1-31-16	F. A. Buser .....	23 00	56303	Sophie Schnabel .....	8 37	E. E. Smith Cont. Co.....	1,000 00			
55840	9-27-15	Daniel J. Rice .....	68 00	56304	Adolph Suspanschitz .....	1 96	Cooper & Evans Co.....	18 31			
55841	1-28-16	Hale Desk Co. ....	200 00	56305	Jos. Conrad .....	3 96	Degnon Contracting Co....	74 37			
55842	1-22-16	O. W. Nordstrom .....	926 00	56306	F. C. Trowbridge.....	8 06	Rodgers & Hagerty, Inc...	22,800 00			
55843	1-22-16	Garbutt & Co. ....	17 75	56307	John Spring .....	4 85	Smith, Hauser & MacIsaac, Inc.	6,000 00			
55844	2- 9-16	M. Cohen & Co. ....	29 00	56308	Frank Grimm .....	28 11	Newman & Carey Subway Construction Co. ....	179 77			
<b>Commissioner of Jurors, New York County.</b>				56309	Harry Zirinsky .....	33 99	R. T. Subway Construction Co.	3,500 00			
55991	2-29-16	New York Telephone Co....	\$13 12	<b>Bronx Parkway Commission.</b>				R. T. Subway Construction Co.	3,000 00		
55992	3-22-16	Finn Bros. ....	96 00	56102	Westchester Ltg. Co.....	\$1,904 63	R. T. Subway Construction Co.	3,000 00			
55993		Frederick O'Byrne .....	4 48	<b>Police Department.</b>				E. E. Smith Cont. Co.....	1,000 00		
		Frederick O'Byrne .....	72	56185	3- 7-16	John Stumpf .....	\$2 00	Degnon Contracting Co....	74 37		
<b>Department of Licenses.</b>				56186	3- 6-16	E. Hendricks .....	8 25	Rodgers & Hagerty, Inc...	22,800 00		
56148		Geo. H. Bell .....	\$6 71	56187	3-10-16	Colt. Stratton Co....	24 19	Smith, Hauser & MacIsaac, Inc.	6,000 00		
<b>Law Department.</b>				56188	1-19-16	Goodwin Welding Co., Inc.	35 75	Newman & Carey Subway Construction Co. ....	179 77		
56095		Lamar Hardy .....	\$500 00	56189	3-14-16	Splittorf Electrical Co....	12 80	R. T. Subway Construction Co.	3,500 00		
56096		Lamar Hardy .....	150 00	56190	3-17-16	Stewart Warner Speedometer Corp. ....	5 50	R. T. Subway Construction Co.	3,000 00		
<b>Miscellaneous.</b>				56191	11-26-15	John Bellman .....	39 49	R. T. Subway Construction Co.	3,000 00		
56019		Geo. H. Hyde .....	\$21 39	56192	3- 3-16	Frank B. Hedenberg .....	25 00	R. T. Subway Construction Co.	100 00		
56020		Ella E. Mason .....	12 65	56193	8-27-15	Bklyn. Union Gas Co....	31 05	Degnon Contracting Co....	15,004 65		
56021		Vincenzo Bifulci .....	3 00	56194	11-20-15	The J. L. Mott Iron Works	4 75	Degnon Contracting Co....	8,515 80		
56022		The Whitney Co.....	839 95	56195	3-15-16	Grand Central Iron Works	285 00	<b>Commissioner of Records, New York County.</b>			
56023		Baltimore & Ohio R. R. Co.	35 00	56196	3- 1-16	Louis Rothbard .....	10 00	56097	3-31-16	Knickerbocker Towel Supply Co. ....	\$11 40
56007		John Muth .....	120 00	56197	12-29-15	Neptune B. Smyth, Inc....	200 60	56098	3-31-16	Underwood Typewriter Co.	9 75
56007		William Infeld .....	18 00	56198	3- 9-16	Tully & Cordier .....	172 00	56099	3-28-16	Clark & Gibby, Inc....	294 00
56009		Henry Hersh .....	6 00	56199	1-20-16	Chesebro. Whitman Co....	320 00	56100	3-29-16	Cobb, Macey, Dohme, Inc...	697 00
56010		Wm. Infeld .....	72 00	56149	3-20-16	Jurgen, Rathjen Co.....	72 50	56101		Chas. K. Lexow .....	14 96
56011		Peter Murtagh .....	10 67	56150	3- 1-16	Climax Stationery Co....	16 50	<b>Register, New York County.</b>			
56012		Ada H. Underwood .....	9 00	56151	3-16-16	Fulton Blue Print Co....	4 60	56200		Walter Fairchild .....	\$22 65
56013		L. Tanenbaum, Strauss & Co., Inc. ....	70	56152	3- 6-16	Theo. A. Moss & Co.....	34 57	<b>Sheriff, Kings County.</b>			
56014		Wm. J. Daniel .....	60	56153	1-13-16	Hollifield Target Practice Rod Co. ....	213 00	56147		Edward Riegelman .....	\$5 00
56015		Wm. J. Daniel .....	13 80	56154	1-26-16	Art Metal Construction Co.	572 00	<b>Department of Street Cleaning.</b>			
56016		Eleven W. 12th St. Corp...	26 00	56155	3-16-16	The Banks Law Pub. Co...	3 00	55959		Tugboat Pioneer and owners	\$5 00
56017		Jacob Kaplon .....	14 00	56156	1-12-16	E. Belcher Hyde .....	238 00	55960	1-26-16	Tugboat Hero and owners.	5 00
56018		Cornelia W. Slade .....	14 00	56157	3- 8-16	John C. Dettra & Co.....	174 24	55961	2- 1-16	Tugboat Wonder and owners	5 00
56072		Long Island College Hospital	1,467 50	56158	3-20-16	P. J. Durham Co.....	23 34	55962		Tugboat Triumph and owners	5 00
56073		Long Island College Hospital	1,439 70	56159	3- 3-16	E. P. Gleason Mfg. Co....	15 00	55963	2-29-16	Stanwood Towing Co....	10 00
56074		Maternity of the Long Island College Hospital	90 00	56160	3-20-16	Meder Staudt Co., Inc....	26 00	55964	1- 8-16	Shamrock Towing Co....	5 00
56075		Maternity of the Long Island College Hospital	109 60	56161	2-10-16	Benj Electric Mfg. Co....	2 97	55948	12-30-15	General Vehicle Co., Inc...	3 91
56076		Williamshburgh Hospital...	957 34	56162	3- 3-16	F. N. Dubois & Co.....	1 00	55949	1-31-16	Fred W. Beatty .....	59 23
56077		Blytheedale Home for Tubercular Crippled Children.	359 84	56163	2-11-16	East River Mill and Lumber Co.	735 10	55950		Cornell Steamboat Co....	80 00
56078		Bklyn. Home for Consumptives .....	2,052 90	56164	3-20-16	Boynton Furnace Co.....	50	55951		Cornell Steamboat Co....	155 00
56079		Children's Aid Society.....	515 00	56165	3-16-16	Ford Motor Co. ....	3 20	55952	1-31-16	Dailey & Ivins .....	10 00
56080		Five Points House of Industry	3,413 78	56166	3-15-16	N. Y. Sporting Goods Co..	117 37	55953	1-31-16	Dailey Towing Line, Inc...	40 00
56081		Hebrew Infant Asylum of the City of N. Y. ....	4,431 51	56167	3-10-16	Stanley & Patterson.....	39 17	55954	2- 1-16	McAllister's Towing Line...	40 00
56082		Hope Farm .....	1,906 40	56168	3- 6-16	Theo Moss & Co.....	1 50	55955	1-10-16	Propeller Edward G. Murray	5 00
56083		House of St. Giles the Cripple .....	374 01	56169	3-16-16	Remington Typewriter Co.	8 00	55956	2-29-16	Propeller Edward G. Murray	5 00
56084		Misericordia Hospital .....	1,569 15	56170	3-16-16	L. C. Smith & Bros. Typewriter Co. ....	75	55957	12-24-15	Tugboat Despatch and owners	10 00
56085		New York Catholic Protectory .....	29,627 83	56171	3- 7-16	Blest & Emery .....	4 65	55958	1-15-16	Tugboat Atlas and owners.	5 00
56086		Roman Catholic Orphan Asylum Society of St. Joseph's Female Orphan Asylum of St. John's Home....	5,375 58	56172	3-10-16	Thomas F. Burke .....	71 49	<b>Department of Water Supply, Gas and Electricity.</b>			
56087		St. Anthony's Hospital...	7,341 50	56173	2-29-16	Thomas W. Clark .....	12 00	56263	44328	M. Schlessinger .....	\$239 62
56088		The Mount Sinai Hospital of the City of N. Y. ....	4,778 68	56174	3- 8-16	John Garvey .....	24 00	56037	2-18-16	Underwood Typewriter Co.	63 03
56089		The Tuberculosis Preventorium for Children .....	4,028 80	56175	3- 3-16	E. P. Gleason Mfg. Co....	12 00	56038	3- 8-16	The Motor Car Equipment Co.....	11 25
56090		The S. R. Smith Infirmary.	1,062 79	56176	3- 2-16	Hyman Jackel .....	10 60	56039	1-21-16	The Manhattan Supply Co.	13 80
56091		Williamshburgh Hospital	569 76	56177	3- 8-16	Edward McCabe Co.....	40 00	56040	2-21-16	The Continental Iron Works	20 00
56092		Leake & Watts Orphan House .....	53 57	56178	3-10-16	Thos. F. McEnany .....	22 00	56041	3-16-16	E. F. Keating Co.....	14 63
55994		Ferdinand J. Kraft .....	1 00	56179	3-20-16	J. F. McKeon & Bros., Inc.	3 25	56042	2- 2-16	Knickerbocker Supply Co..	18 09
55995		Madeline Puleo .....	2 00	56180	2-23-16	Thomas J. McWalters.....	174 00	56043	2- 1-16	H. Mueller Mfg. Co.....	3 96
55996		The Gospel Tabernacle Church .....	62 10	56181	3-20-16	Thomas E. O'Brien, Inc...	47 77	56044	1-13-16	Welsbach Gas Lamp Co...	10 15
55997		Simon Rines .....	54 05	56182	3-14-16	William J. Olvany .....	47 77	56045	2- 5-16	Welsbach Gas Lamp Co...	1 50
55998		Lena Homburger .....	12 00	56183	3-16-16	Charles Schneider .....	44 41	56046	1-13-16	Welsbach Gas Lamp Co...	1 50
55999		Oscar D. Dike .....	2 00	56184	3-16-16	William Schroeder .....	47 00	56047	2- 5-16	Welsbach Gas Lamp Co...	2 15
56000		The Nic Althaus Co.....	40 30	<b>President of the Borough of Manhattan.</b>				56049	2- 5-16	Welsbach Gas Lamp Co...	2 15
56001		Michael Hallanan .....	13 80	55947		Tracy Bros. ....	\$19 00	56050	2- 1-16	Thomas Carey .....	60 00
56002		Philip Menschel .....	4 17	<b>President of the Borough of Queens.</b>				56051	2- 1-16	Thomas F. Cleary .....	21 00
56003		Philip Menschel .....	8 95	56225	2-24-16	Geo. Duer .....	\$358 34	56052	2-15-16	Autocar Sales Co.....	8 31
				56226	3- 1-16	Nason Mfg. Co. ....	1 81	56053	1-13-16	Jamaica Auto Garage.....	2 44
				56227	2-17-16	Geo Duer .....	147 16	56054	1-19-16	Bureau of Highways, Borough of Brooklyn.....	500 00
				56228	3-20-16	John Walsh .....	3 50	56055	12-10-15	Barber Asphalt Pvg. Co...	4 35
				56229	3-16-16	Long Island Pub. Co....	112 00	56056	9- 8-15	The Barber Asphalt Pvg. Co.	10 50
				56230		The Long Island Hardware Co.	15 00	56057	12-10-15	The Barber Asphalt Pvg. Co.	1 50
				56231	3-16-16	Elmhurst Coal Co. ....	21 00				
				56232	3-14-16	Langton Co. ....	20 80				</



Invoice			Invoice			Invoice					
Finance	Date	Name of Payee.	Amount.	Finance	Date	Name of Payee.	Amount.	Finance	Date	Name of Payee.	Amount.
Vouch-	or Con-			Vouch-	or Con-			Vouch-	or Con-		
No.	tract			No.	tract			No.	tract		
	Number.				Number.				Number.		
56058	5-13-15	Bureau of Highways, Borough of Brooklyn.....	972 00	56033	10- 7-15	Jamaica Auto Garage .....	10 75	56248	10- 9-15	William C. Duggan.....	9 65
56059	7-13-15	E. C. Bridgman .....	4 60	56034	2-25-16	Dept. of Parks, Queens....	26 00	56249	10- 9-15	William C. Duggan.....	9 65
56060	2-23-16	Bur. Highways, Borough of Brooklyn .....	266 40	56035	2- 1-16	Gramatan Spring Water Co.	4 75	56250	2-25-16	E. F. Keating Co.....	168 75
56061	2- 1-16	Mrs. John Remmet .....	49 50	56036	2- 2-16	Hull, Grippen & Co.....	9 40	56251	2- 9-16	Chas. D. Norton Co.....	997 17
56024	10- 7-15	The Pearl Towel Supply Co.	1 08	56237	12-31-15	Godfrey, Keeler Co.....	19 14	56252	2-24-16	Beacon & Co.....	19 50
56025	10- 7-15	The Pearl Towel Supply Co.	1 09	56238	11-27-15	J. W. Buckley Rubber Co..	30 90	56253	3- 8-16	The Bristol Co.....	4 40
56026	10- 7-15	The Pearl Towel Supply Co.	1 08	56239	9- 1-15	The Barrett Co., Successors to Barrett Mfg. Co.....	13 80	56254	2-11-16	Builders' Iron Foundry....	6 50
56027	12-18-15	Van Dorn Iron Works.....	43 77	56240	12- 1-15	B. F. Goodrich Co.....	49 50	56255	3-14-16	Chas. Cooper & Co.....	48 90
56028	12-13-15	The Cleveland, Osborn Mfg. Co.....	7 50	56241	12- 1-15	E. & W. Spring Co.....	31 26	56256	3- 7-16	New York Life Ins. Co....	94 85
56029	12- 1-15	American Meter Co.....	65 50	56242	12-21-15	P. W. Valley, Inc.....	2 00	56257	3- 7-16	New York Life Ins. Co....	91 10
56030	12-20-15	Keasby & Mattison Co.....	8 00	56243	10- 7-15	Jamaica Auto Garage.....	30 54	56258	3- 7-16	New York Life Ins. Co....	125 00
56031	10-16-15	The Kennedy Valve, N. Y..	39 80	56244	10- 1-15	Geo. H. Waters Co.....	16 53	56259		New York Life Ins. Co....	125 00
56032	10- 7-15	Jamaica Auto Garage .....	10 00	56245	12-20-15	B. Nicoll & Co.....	827 69	56260		New York Life Ins. Co....	571 42
				56246	1-14-16	Byrnes & Brady .....	4 80	56261		New York Life Ins. Co....	571 42
				56247	12-24-15	S. J. Corker .....	7 54	56262	1-18-16	New York Sporting Goods Co.....	161 50

## DEPARTMENT OF PARKS.

## BOROUGH OF THE BRONX.

## REPORT FOR THE QUARTER ENDED MARCH 31, 1915.

## Bronx Park.

An area containing approximately 150 acres of land, with the exception of a small portion surrounding the stable, greenhouses and shops, was turned over to the jurisdiction of the New York Botanical Society during this quarter. The department has now, therefore, only to care for the driveways, as in other sections of the Garden. A large number of valuable shrubs and evergreens planted in the section retained by the Department of Parks were dug up and planted on Bronx and Pelham Parkway, west of White Plains Road.

In the greenhouses, 6,000 tropical plants were cared for; 193,326 bedding plants were propagated, potted and cared for; hot beds were prepared and filled with bedding plants; and 2,500 evergreen cuttings were placed in the propagating bench, and maintained.

## Bronx and Pelham Parkway.

Seven thousand square feet of pathway were covered with stone screenings; the snow was removed from the automobile road and the walks, with the snow plow; and the flower beds west of the White Plains Road were prepared for planting in the Spring. Also five large trees were transplanted, and 5,000 shrubs pruned.

## Pelham Bay Park.

From the old dock on the beach, from which the stone was removed by a contractor, a wall 1,650 feet long and 4 feet in height was built across the salt meadow, to be used as a retaining wall for a shore drive.

Skating facilities were provided for the City Island public by flooding a section of the meadow near Jordan's Hotel. This was accomplished by making a temporary dam, and filling it with water from the City water supply, thus affording amusement and recreation for hundreds of the City Island residents, which was greatly appreciated by them.

About five hundred yards of dirt and stone, which was taken from the excavation in repaving the City Island Road, was used in filling in the salt meadow, for the purpose of making a bridle path from the depot to City Island Bridge, a distance of 5,400 feet. This was subsequently harrowed and made into a bridle path.

The Munro House, in this park, was entirely renovated during the quarter, the partitions being removed, and both inside and outside receiving two coats of paint. This building, which is near the first tee of the golf course, will be used as a golf house in the future, the former tenant having died, and the property reverting back to the City. Lockers, shower baths and lavatories for the use and convenience of the public will be installed. The barn near the house was painted inside and out, and transferred into a garage and a house for the golf caddies. All of this work was done by park labor, and when shower baths, lockers and lavatories have been installed, the golfers will have a most attractive house and surroundings, with better accommodations even than those in Van Cortlandt Park. The first tee was brought forward, so that the golfers can start directly at the house.

A path 3,150 feet long and 10 feet wide, running from the Hunter Island Bridge to the City Island Station, was laid out, and the top soil piled up for future use.

The approach to the bridge between Hunter and Twin Islands was widened and filled in with stone and soil.

A gasoline tank of 550 gallons capacity was installed, for the purpose of storing gasoline for the auto lawn mowers.

At the school farm on Hunter Island, a new tool house 25 feet long and 10 feet wide, was built and painted by park labor; and on the Split Rock Road a toolhouse 18 feet by 9 feet was built and painted, for the use of the gardeners in the tree nursery which is being started there.

Plans and specifications were prepared for surfacing with asphaltic concrete the entire roadway of the City Island Road in this park. The bids were opened on March 11, and were rejected. Bids were again received on March 25, and rejected on March 29.

## Van Cortlandt Park.

A new walk 5,605 feet long and 10 feet wide was made from Broadway to the Van Cortlandt Mansion, and up to the railroad bridge on the easterly side of the Parade Ground.

There were 13 days of skating on the Lake during the quarter, the surface being cleaned and kept in good skating condition by park labor. The boat house was used for the purpose of checking skates, and the facilities for accommodating the public by reason of the changed conditions, especially with relation to the new holders of concessions, were vastly superior to any hereto known in the park.

Sixty new burners were put in the gas jets, and the entire upper portion of the golf house was improved by varnishing and painting. A gasoline storage tank of 550 gallons capacity was installed.

Extensive improvements were made on the golf links, under the direction of Mr. Kilgour, a professional golfer of long experience, who kindly consented to gratuitously instruct our men as to how the different improvements were to be made. Several of the old bunkers were removed, tees were changed, sand tops added, low places drained, etc. Four new greens 60 by 90 feet were graded. Many of the rocks near the old greens were blasted out and hauled away, and the holes were spiked up. New bunkers were built on the ninth green.

A new walk running rather circuitously from a point at Broadway to a point near the New York Central Railroad, 1,500 feet long and 10 feet wide, was made of 1½-inch stone obtained from the stone pile at the Indian Field, and was covered with screenings.

Considerable progress was made in grading the stone for the tennis courts and playgrounds at the Indian Field.

In the nursery, 25,000 deciduous shrubs were pruned, and 30,000 pansies and 20,000 daisies were maintained. About 20,000 evergreen cuttings were prepared and put in the propagating bench. Thirty thousand shrubs and eight thousand trees were sprayed for scale in the nursery.

The roads and walks in the nursery were repaired and generally cleaned of refuse left after the winter.

On Mosholu Parkway, 35,000 deciduous shrubs were pruned; and on Spuyten Duyvil Parkway the bridle path was harrowed.

## McComb's Dam Park.

In the southwesterly portion of this park, near the railroad, a retaining wall 250 feet long and 4 feet 6 inches high was built, to prevent the soil from destroying the iron picket fence on the railroad property. A new walk 280 feet long and 10 feet wide was built of Telford macadam, leading from Summit Avenue, with three flights of concrete steps 10 feet wide, and 12 steps in each flight.

Ashes were hauled and screened on the running track to keep it in good condition.

The comfort station was painted inside and outside; and the locker room was also painted.

## Crotona Park.

During the past quarter permits were issued by the department to contractors to deposit 10,000 cubic yards of fill in the low lands east of the Municipal Building; also about 5,000 cubic yards were deposited in the Glen on the easterly side of the park at 173d Street, the contractors doing all the necessary leveling without any expense to the department.

About 2,100 lineal feet of new walks, 10 feet wide, were excavated and filled in with Telford stone, by park labor; and about 2,000 lineal feet of walks were excavated, and made ready for the stone, which will be put on during the next quarter.

The walk along Tremont Avenue, 1,300 feet long, was filled in with steam ashes, and rolled; and, in Crotona Park East, about 700 lineal feet of walks were covered with steam ashes, and rolled. There were 12 days of good skating in this park, the Indian Pond having been cleaned and kept in good condition for the skaters by park labor.

The 20 new tennis courts started during the last quarter of 1914 are nearly completed, the work being carried on during the quarter when the weather permitted. These courts will be ready early in the next quarter.

## Claremont Park.

The office building was painted on the outside; partitions were erected in the hall on the main floor for three offices; a hot water heating system was installed in the garage, and a gasoline tank of 550 gallons capacity was put in.

## Street Trees.

During the past quarter 4,995 trees have been pruned where required, and 113 trees pruned on the request of property owners. Fifty-five dangerous trees were cut down.

## Forestry.

About 1,300 dead trees were cut down and removed from the various parks during the quarter; underbrush was cut out, and trees were trimmed where necessary, especially along roads and paths in Van Cortlandt and Pelham Bay Parks.

## St. Mary's Park.

The school garden which was located in the southeasterly section of this park was removed to a point near the Trinity Avenue entrance in the northeasterly section of the park and doubled in size. On the old site the Department intends to make a baseball field. The old baseball field in the central portion of the easterly side of the park has been discontinued because of the many complaints received by the Department from residents of the neighborhood, on account of windows being broken and rest disturbed by the ball players. On the site of the old ball field ten new tennis courts were laid out, 10,000 cubic feet of Telford stone being hauled by the department wagons for that purpose. The old ledge of rock which formerly stood on this ball field was blasted away by park labor and the stone from this was also used in making the tennis courts, 25 cubic yards being removed and so used. During January the ball field was flooded with water and there were ten days and nights of good skating. Benches were placed there for the benefit of the skaters.

## Unnamed Parks and Small Squares.

Sixty cubic yards of topsoil were hauled to the small square at Fordham Road and Kingsbridge Road and the square was covered with sod brought from St. James Park.

## General Maintenance.

During the first quarter of the year the work of general maintenance in the parks is necessarily handicapped by the severe weather and the reduced labor force, and consists mainly of keeping the walks, paths and roads cleared of snow and ice, sanding paths and steps where necessary, cleaning of catch basins and the care of comfort stations and golf houses.

## Bronx Park Workshops.

## Work in the Repair Shops.

Repairing—4 desks, 2 tables, 1 chair for the office at Claremont Park, 19 sand boxes, 24 swings for playgrounds, 300 signs and sign posts, 6 stone boats, toilets in office building, golf house, St. Mary's, Crotona and McComb's Dam Parks; 1 disc harrow, 12 wheel barrows, concrete floor in plumbing shop, foundation under wagon shed in Bronx Park, stone pillars on Bronx and Pelham Parkway.

Erecting—One tool house, 25 ft. by 10 ft., for school farm at Hunter Island; 1 tool house, 9 ft. by 18 ft., for gardeners at nursery; 2 tool houses, each 8 ft. by 18 ft., for Foremen in Crotona Park; racks for the storage of material in mill and under storeroom in Bronx Park; 35 ft. of counter in boat house in Van Cortlandt Park; hot water boiler with pipe radiators installed in garage in Claremont Park; 3 flights of concrete steps at McComb's Dam Park; 48 piers for refreshment stand at Pelham Bay Park; part of stable fitted up as a plumbing shop; part of the old snuff mill fitted up as a tinsmith shop; part of main hall in office building in Claremont Park partitioned off into three additional office rooms.

Removed and Replaced—(After windows were painted) all wire screens from comfort station in McComb's Dam Park; partitions torn out and removed from upper floor of Munro House in Pelham Bay Park and stairway fixed so that same could be used for locker rooms.

Overhauling—Three steam road rollers and putting them in good condition; White gasoline car.

Making—One filing cabinet for office in Claremont Park, 100 seed boxes for greenhouse, 6 wooden molds for concrete posts, 49 hotbed frames, 12 ft. by 16 ft., for greenhouses; 6 tee frames for golf links in Van Cortlandt Park, 6 tee frames for golf links in Pelham Bay Park, 800 stakes for engineers, 3 stone trucks complete, 4 dirt carts, 1 commercial body for White car.

Painting—Wood trim on office building in Claremont Park, iron railing around University Park, comfort station and locker room in McComb's Dam Park, 65 hotbed sash reglazed and puttied at greenhouses, 2 tool houses, 9 ft. by 18 ft.; the interior of the garage in Claremont Park, tool house, McComb's Dam Park.

Lettering and Varnishing—450 assorted signs, 16 wagons, 32 sand boxes, interior of golf house in Van Cortlandt Park; also lockers in same building; floor and all woodwork in Commissioner's and Secretary's office in office building, Claremont Park; stained and varnished office fixtures.

Filing, Setting and Repairing—475 saws, assorted sizes; 1 dozen axes and 2 dozen hammers fitted with new handles; 70 irons for different purposes; 548 drills, picks and wedges sharpened.

## Plans, Specifications, Etc., Prepared.

Plan showing proposed lighting system for workshops, Bronx Park.  
Plan, contours and elevations of proposed roads and bridge, Corlear Avenue, at Broadway and Grand Avenue, Van Cortlandt Park.  
Plan of lighting system in stables at Claremont Park.  
Plan of Mosholu golf links, Van Cortlandt Park.  
Application to Art Commission for animal hospital, Zoological Park.  
Plan of golf links, Van Cortlandt Park.



Cross sections for resurfacing City Island Road.

Part plan of Bronx Park, in connection with exchange of property between Zoological Society and Public Service Commission for subway right-of-way.

Scale and full size details of reinforced concrete posts, Southern Boulevard and Bronx and Pelham Parkway.

Plans, specifications and form of contract for 14 drinking fountains in various parks.

#### Construction Work Under Way or Completed.

Erection and completion of a public service building in the Zoological Park; filling in swamp lands in the southwest corner of Van Cortlandt Park; the Colonial Mansion in Van Cortlandt Park; repairing and keeping in repair for the season of 1915 the motor, horse and hand lawn mowers.

#### Supply Contracts.

Painters' supplies (No. 2, 1914); apparatus for water supply system in the nursery in Van Cortlandt Park; 2,000,000 pounds anthracite pea coal (No. 1, 1914, Botanical Garden); 600,000 pounds egg coal (No. 1, 1915); automobile lawn mowers; plumbers' supplies (No. 1, 1915); painters' supplies (No. 1, 1915); broken stone screenings (No. 1, 1915); hardware and tools; lumber (No. 1, 1915).

#### Receipts.

Rents, \$321; privileges, \$4,689.67; lockers, \$2,257.30; permits to play golf, \$17; sales (empty barrels), \$7.60; permits (motion pictures) \$67; camp sites, \$14. Total, \$7,373.57.

#### Appropriation Accounts for the Year 1915 as at March 31, 1915.

Title.	Net Funds Available.	Expenditures.	Unexpended Balances.	Encumbrances.	Unencumbered Balances.
<b>Personal Service.</b>					
Salaries, Regular Employees—Administration, General	\$22,990 00	\$5,359 99	\$17,430 01	\$17,242 51	\$187 50
Salaries, Regular Employees—Administration, Engineering	9,100 00	2,274 99	6,825 01	6,825 01	.....
Salaries, Regular Employees, care of Parks and Boulevards	2,400 00	600 00	1,800 00	1,800 00	.....
Wages, Regular Employees, Administration	2,400 00	600 00	1,800 00	1,800 00	.....
Wages, Regular Employees, care of Parks and Boulevards	86,124 00	19,445 37	66,678 63	66,177 25	501 38
Wages, Regular Employees, care of Trees in City Streets	1,277 50	297 50	980 00	980 00	.....
Wages, Temporary Employees, Operation of Playgrounds	3,312 00	.....	3,312 00	3,312 00	.....
Wages, Temporary Employees, care of Parks and Boulevards	178,992 00	37,373 61	141,418 39	141,418 39	.....
Wages, Temporary Employees, care of Trees in City Streets	19,200 00	3,855 97	15,344 03	15,344 03	.....
Wages, Temporary Employees, care of Bath Houses and Comfort Stations	11,950 00	195 00	11,755 00	11,755 00	.....
<b>Supplies.</b>					
Forage and Veterinary	900 49	.....	900 49	.....	900 49
Fuel	3,607 05	1,137 93	2,469 12	853 02	1,596 10
Office	733 62	191 84	541 78	7 50	534 28
Laundry, Cleaning and Disinfecting	45 60	.....	45 60	.....	45 60
Botanical and Agricultural	7,277 15	927 95	6,349 20	231 33	6,117 87
Motor Vehicle	1,643 25	192 33	1,450 92	270 00	1,180 92
General Plant	487 95	27 57	460 38	18 63	441 75
<b>Equipment.</b>					
Office	210 97	175 74	35 23	20 25	14 98
Motor Vehicles and Equipment	6,383 10	2,650 01	3,733 09	2,834 92	898 17
General Plant	4,581 16	2,585 89	1,995 27	1,723 18	272 09
<b>Materials.</b>					
Highway	8,520 00	.....	8,520 00	4,442 55	4,077 45
Building	4,427 47	386 22	4,041 25	2,691 00	1,350 25
Motor Vehicle	287 80	133 74	154 06	22 74	131 32
General Plant	4,303 30	1,048 86	3,254 44	3,100 20	154 24
<b>Contract or Open Order Service.</b>					
General Repairs	2,051 00	45 16	2,005 84	1,527 20	478 64
Transportation, Hire of Horses and Vehicles with Drivers	40,879 00	7,249 09	33,629 91	33,629 91	.....
Transportation, Shoeing and Boarding Horses, Including Veterinary Services	380 00	73 00	307 00	45 00	262 00
Transportation, Carfare	160 00	28 10	131 90	.....	131 90
Communication	596 25	25	596 00	587 25	8 75
General Plant Service, General	1,224 00	47 25	1,176 75	765 00	411 75
Public Recreation, Music	6,120 00	.....	6,120 00	.....	6,120 00
Motor Vehicle Repairs	875 00	25 00	850 00	754 50	95 50
<b>New York Botanical Garden.</b>					
Salaries and Expenses	107,163 00	20,132 84	87,030 16	1,734 07	85,296 09
<b>New York Zoological Garden.</b>					
Salaries and Expenses	200,000 00	27,594 28	172,405 72	.....	172,405 72
Totals	\$740,602 66	\$135,075 48	\$605,527 18	\$321,912 44	\$283,614 74

#### Corporate Stock and Special Revenue Bond Accounts as at March 31, 1915.

Title.	Unexpended Balance Jan. 1, 1915.	Expenditures.	Unexpended Balance March 31st.	Encumbrances.	Unencumbered Balance.
Improvement of Parks, Parkways and Drives	\$0 84	.....	\$0 84	.....	\$0 84
Improvement of Foot Bridge, Bronx Park	71	.....	71	.....	71
Laying Asphalt Walks in St. Mary's Park	251 31	.....	251 31	\$251 31	.....
Improving Pelham Bay Shore	373 38	.....	373 38	371 25	2 13
Improving Spuyten Duyvil Parkway	1 08	.....	1 08	.....	1 08
Construction of Drinking Fountains	69 00	.....	69 00	10 45	58 55
Fireproofing Vaults, Claremont	500 00	.....	500 00	.....	500 00
Railings Around Small Parks, etc.	1 00	.....	1 00	.....	1 00
Zoological Garden, Planting Concourse, etc.	13 31	.....	13 31	.....	13 31
Constructing and Repairing Drives, etc.	1,187 04	.....	1,187 04	1,184 20	2 84
Erecting Wire Fence, Bronxdale South	1,592 98	.....	1,592 98	.....	1,592 98
N. Y. Zoological Garden, Fitting Up Administration Building	74 93	\$16 23	58 70	54 70	4 00
N. Y. Zoological Garden, Erecting Bear Dens, etc.	1 76	.....	1 76	.....	1 76
N. Y. Zoological Garden, Construction of New Walks, Fences, etc.	45	.....	45	.....	45
Completion of Road from Bot. Garden to B. and P. Parkway	179 44	.....	179 44	.....	179 44
Raising of Lowlands East of Music Pavilion, Bronx Park	722 63	.....	722 63	.....	722 63
Improving Southerly Portion of St. Mary's Park	1 40	.....	1 40	.....	1 40
General Improvement of Echo Park	599 25	581 00	18 25	.....	18 25
Completion of Devoe Park	6 55	.....	6 55	.....	6 55
Purchase of Trees, Shrubs, etc.	17 44	16 00	1 44	.....	1 44
Construction of Driveway Connecting Grand Boulevard and Moshulu Parkway	215 29	170 00	45 29	36 00	9 29
Improvement of Shore Front and Bathing Beaches	2,527 98	1,278 67	1,249 31	1,248 77	54
Erection of Comfort Station near Van Cort. Mansion	800 00	.....	800 00	.....	800 00
Construction of Drinking Fountains	3,000 00	.....	3,000 00	227 50	2,772 50
Water Supply System, Nursery, Van Cortlandt Park	1,903 83	.....	1,903 83	1,887 40	16 43
Erection of Addition to Colonial Mansion, Van Cortlandt Park	13,604 22	56 10	13,548 12	336 02	13,212 10
Erection of Addition to Greenhouse, Botanical Gardens	120 11	.....	120 11	.....	120 11
Public Service Building, Zoo	4,623 00	.....	4,623 00	4,623 00	.....
Power Plant and Workshop Building, Zoo	91 19	.....	91 19	.....	91 19
Construction of Zebra House Yards, Zoo	518 32	.....	518 32	.....	518 32
Rocking Stone Restaurant, Zoo	78 00	.....	78 00	78 00	.....
Const. of Fences and Other Permanent Improvements, Zoo	3,446 40	645 48	2,800 92	356 65	2,444 27
Development East of Bronx River, Zoo	195 90	50 00	145 90	145 50	40
Grand Boulevard and Concourse, Purchase and Planting of Trees	15,112 67	.....	15,112 67	3,820 82	11,291 85
Granite Steps, Webster Avenue Bridge	153 29	.....	153 29	.....	153 29
Filling in and Improving Devoe Park	17 98	.....	17 98	.....	17 98
Erection of New Zebra House, Zoo	70 00	.....	70 00	.....	70 00
Construction of Hospital Building, Zoo	22,518 32	.....	22,518 32	.....	22,518 32
Swamp Lands, Van Cortlandt Park	24,658 15	.....	24,658 15	14,951 00	9,707 15
Surfacing C. I. Road from E. Boulevard to C. I. Bridge	24,000 00	.....	24,000 00	.....	24,000 00
Total	\$123,249 15	\$2,813 48	\$120,435 67	\$29,582 57	\$90,853 10
<b>Labor and Materials for Certain Repair Work, 1914</b>					
Work, 1914	\$4,251 83	\$2,511 32	\$1,740 51	\$1,725 70	\$14 81
Deficiency in Budget Item 1235, 1914	264 07	255 00	9 07	.....	9 07
Total	\$4,515 90	\$2,766 32	\$1,749 58	\$1,725 70	\$23 88

THOMAS W. WHITTLE, Commissioner.

#### Department of Parks.

##### ABSTRACTS OF PROCEEDINGS OF PARK BOARD.

For Week Ended Feb. 19, 1916.

Stated meeting, Thursday, Feb. 17, 3 p. m.

Present—Commissioners Whittle, Ingersoll, Weier—3.

No bids were received for repairing and keeping in repair for season of 1916, the motor, horse and hand lawn mowers of Department of Parks, Borough of The Bronx.

Sealed bids were received for regulating and paving with bituminous concrete pavement on a concrete foundation the roadway of Forest Park, Borough of Queens, from its junction with the old macadam road, about the curve in front of the golf house to the point where it again connects with the old road.

All bids or proposals received Feb. 10th for furnishing and delivering one 3½ ton motor truck, at the storehouse, Prospect Park West and Seventh Streets, Prospect Park, Brooklyn, were rejected.

Time extended on contracts: 40 consecutive working days from the expiration of the twenty day extension granted from the expiration of the original contract time, Smith & Theis, for all labor and materials required for the erection and completion of hot water heating installation in Zoo Building, located in Prospect Park, Brooklyn; 30 consecutive working days from the expiration of the original contract time. Joshua Horrocks, Inc., for all labor and materials required for the manufacture, erection and completion of metal animal cages for Zoo Building, Prospect Park, Brooklyn.

For Week Ended Feb. 26, 1916.

Stated meeting, Thursday, Feb. 24, 3 p. m.

Present—Commissioners Whittle, Ingersoll, Weier.

Sealed bids were received for furnishing and delivering 1,200 cubic yards fine Roa Hook Gravel or equal thereto.

Resolution was adopted incorporating as a part of the Park Ordinances the rules governing the New York Zoological Society for the use of the New York Zoological Park in Bronx Park.

The Secretary was directed to place on the calendar as a special order of business the consideration of speed limit of vehicles on Park drives.

For Week Ended March 4, 1916.

Stated meeting, Thursday, March 2, 3 p. m.

Present—Commissioners Ward (President), Whittle, Ingersoll, Weier.

Sealed bids were received for furnishing and delivering one 3½ ton motor-driven truck, Manhattan.

The Secretary was directed to draft a substitute for proposed amendment for speed of vehicles in the parks, to embody views of the Corporation Counsel, and present the same to the Board at its next meeting, for action.

Communication was received from Assistant Corporation Counsel McGoldrick, advising that no instruction had been given to prepare legislation removing \$1,000 a month restriction on open market orders.

The following resolution was adopted:

Resolved, That in view of the letter of the Assistant Corporation Counsel in charge of legislation, the Secretary of the Park Board be instructed to follow up in the Mayor's office the request of this Board that the \$1,000 a month restriction be removed, and that he call to the attention of the Mayor's representative in charge of legislation the reasons which actuated the Park Board in passing the resolution favoring an enactment of this legislation.

Communication was received from the Engineer, Chief of Bureau, Board of Estimate and Apportionment, in reference to the question of transportation through the Bronx and Pelham Parkway and Pelham Bay Park, stating the following particular objects to be attained:

First—A connection between the Westchester Avenue line of the Union Railway Company, which ends at the park entrance, and City Island.

Section—A connection between the westerly side of the park at the eastern extremity of Bartow Avenue (East 222d Street) and City Island.

Third—A route around the park, as a park or scenic route, and to enable visitors to reach the woods at the northern end, now inaccessible, except on foot. Provision should also be made for possible connections in the future with the eastern extremity of Gun Hill Road at Baychester Station, and also with the northwesterly corner of the park at or near the Split Rock Road.

Communication was referred to the Landscape Architect for report.

Communication received from the Public Parks Lawn Tennis Association, in reference to forming an Inter-City Park Lawn Tennis League, was discussed in-

formally. It was decided that no official action of the Board was necessary.

A memorandum from the Chief Clerk and Auditor of the Park Department, Manhattan and Richmond, was read, in reference to the promotion list for Assistant Landscape Architect, and stating that an appointment must be made from this eligible list to fill the position.

The following communication was adopted:

Resolved, That in view of the facts that the Municipal Service Commission has certified the names mentioned in this communication, that the first name on the list, to wit, Mr. Joseph Gattinger, be appointed by the Park Board to the position of Assistant Landscape Architect, Grade D, as a promotion from the position of Topographical Draftsman.

The following resolution was adopted:

Resolved, That the Secretary be authorized to send to the public libraries of the city, including the Central Library in Brooklyn, and branch libraries, wherever possible, and to the Park Boards and Park Commissioners of the principal cities, and to the libraries of the principal universities, including Yale, Harvard, Princeton and the University of Pennsylvania, copies of the annual report of the Park Department for 1914.

Communication was received from Paul C. Wilson, Assistant Secretary, transmitting memorandum of the Bureau of Municipal Research upon the report of the Landscape Architect upon the proposed plan of central purchasing for trees and shrubs for the City, and asking that the Park Board assign to the Landscape Architect and Secretary of the Board the task of developing a plan for central purchase by the Park Board.

The following resolution was adopted:

Resolved, That the communication of Paul C. Wilson, Assistant Secretary of the Mayor's Office, be referred to the Landscape Architect and the Secretary of the Park Board for consideration and report on a plan for carrying into effect the suggestion embodied in the communication of Mr. Wilson and the memorandum from the Bureau of Municipal Research.

Contract Awarded—Regulating, grading and paving with bituminous concrete pavement on a concrete foundation the roadway of Forest Park, Queens, from its junction with the old macadam road, about the curve in front of the golf house to the point where it again connects with the old road.

Contract Executed—Feb. 28, 1916: P. T. Cox, 736 Prospect Place, Brooklyn, artificial granite balustrade, Speedway; amount, \$12,950; surety, National Surety Company.

For Week Ended March 11, 1916.

Stated meeting, Thursday, March 9th, 3 p. m.

Present—Commissioners Ward (President), Whittle, Ingersoll, Weier.

Sealed bids were received for furnishing and delivering one 3½ ton motor truck, at the storehouse, Prospect Park West and Seventh Streets, Prospect Park, Brooklyn.

The following resolutions were adopted: Resolved, That section 30, article II of the Park Ordinances, entitled "Use of drives and bridle paths," be amended to read as follows:

In all parks and parkways, the drives shall be used only by persons in pleasure vehicles, on bicycles or on horseback; the bridle paths only by persons on horseback. Animals to be used on either shall be well broken, and constantly held in such control that they may be easily and quickly turned or stopped. No person shall operate, drive or propel, and no owner thereof riding thereon or therein shall cause or permit to be operated, driven or propelled, on any park drive, parkway or park street, any bicycle, tricycle, velocipede, motorcycle, motor-tricycle, motor delivery wagon, or motor vehicle, however propelled, or any vehicle drawn by horses or animals, recklessly or negligently, or at a speed or in a manner so as to endanger, or to be likely to endanger, the life or limb or property of any person. A rate of speed exceeding 15 miles per hour shall constitute prima facie evidence of a prohibited rate of speed and manner of driving, and a violation of the provisions of this section; a rate of speed exceeding 20 miles per hour shall constitute a prohibited rate of speed and manner of driving, and a violation of the provisions of this section; and a rate of speed exceeding 25 miles per hour, on parkways in the outlying sections of the parks of the Boroughs of The Bronx, Richmond and Queens, shall constitute a prohibited rate of speed and manner of driving, and a violation of the provisions of this section. When an officer on duty shall direct, by gesture or otherwise, that the speed of an animal or vehicle shall be checked, or that it shall be stopped, or its course altered, such direction shall be immediately obeyed. No horse or other beast of burden, nor any automobile, shall be driven



or suffered to stand anywhere except on the drive or bridle path. On all driveways and parkways where grass plots divide the way, all vehicles and horsemen must keep on the right hand drive or bridle path.

Resolved, That the following provision, to be known as section 63 of article III, be adopted by the Park Board and added to the Ordinances, Rules and Regulations of the Department of Parks of The City of New York.

Section 63. Ocean Parkway. 1. Veranda, porch, piazza or portico projections beyond court yard restriction line. All applications for projections of verandas, porches, piazzas, porticos, etc., beyond the thirty (30) foot restriction line of Ocean Parkway shall be accompanied by blueprints of plan of proposed projection, drawn to a scale of one-quarter (1/4) of an inch to the foot, showing restriction line, lot lines, plan and section or plan and elevation of projection. The projection shall not exceed fifteen (15) feet beyond the restriction line at any point, and shall be of open construction, with roof supported by columns or piers.

The Secretary of the Park Board was instructed to inform the City Clerk, the County Clerk, the Police Commissioner and the Board of City Magistrates of these changes in the park ordinances.

Communication was received from the Landscape Architect in reference to proposed trolley line in Pelham Bay Park, and stating that he had not as yet had the time to take up this problem, and as he had but one Assistant, and a press of other work, it would be necessary to obtain a field force and Draftsmen from some outside source for this work.

The President of the Park Board was authorized on behalf of the Board to write a letter to the Mayor, requesting that Engineers now at work on Riverside, Fort Washington Park and Inwood Park design, after completion of this work, next be assigned to make the necessary studies for treatment of the proposed trolley line in Pelham Bay Park.

Communication was received from Assistant Corporation Counsel McGoldrick in charge of legislation, enclosing a bill establishing a Department of Purchase, and also amending section 618 of the Charter, so as to change from one to two thousand dollars the monthly limit on open market orders. Referred to the President for attention and report. The Secretary of the Board reported that he had been informed by the Mayor's Secretary that the request of the Board for this legislation had been referred to the City Chamberlain for report to the Mayor.

Commissioner Whittle introduced Mr. William Beverley Harrison, Secretary of the Gotham Club, who spoke with the purpose of enlisting the Board's approval for the entrance of the association of those golfers on the City links into an organization with public park golfers organizations in other cities. After discussion, it was further agreed that the various Commissioners constituting the Board should bring to the Board copies of opinions of the Corporation Counsel on various questions raised by Mr. Harrison's remarks.

**Contracts Awarded**—1. Furnishing and delivering one 3 1/2 ton motor-driven truck for Department of Parks, Manhattan; 2. Furnishing and delivering 1,200 cubic yards of Roa Hook Gravel, Department of Parks, Manhattan.

*For Week Ended March 18, 1916.*

Stated meeting, Thursday, March 16, 3 p. m.

Present—Commissioners Ward (President), Whittle, Ingersoll—3.

Scaled bids were received for the following: 1. Furnishing and delivering grills, Bronx; 2. Furnishing and delivering broken stone and screenings, Bronx; 3. Furnishing and delivering sand, Bronx; 4. Furnishing and delivering refined coal tar, Bronx.

The Commissioner of Parks for the Borough of The Bronx was authorized to cause to be prepared plans, specifications and form of contract "for furnishing all the labor and materials for constructing and laying hexagonal asphalt block walks in Echo Park, The Bronx, and when same shall have been prepared, and the form of contract approved as to form by the Corporation Counsel, to publish an advertisement inviting proposals for doing the work.

**Contracts Awarded**—1. Paints, oils, varnishes and painters' supplies, Manhattan and Richmond. 2. Paints, oils, varnishes, Bronx. 3. Paints, oils, varnishes, Brooklyn. 4. Paints, oils, varnishes, Queens. 5. Lumber, Bronx. 6. One 3 1/2 ton motor truck, Brooklyn.

**Contract Executed**—March 13, 1916: Borough Asphalt Company, 1301 Metropolitan Avenue, Brooklyn, for paving road-way, Forest Park, Queens; amount, \$11,539.50; sureties, United States Fidelity and Guaranty Company and Globe Indemnity Company.

LOUIS W. FEHR, Secretary.



### Changes in Departments, Etc.

#### OFFICE OF THE MAYOR.

*Appointments by the Mayor.*

Dec. 31, 1915—Miss Martha Lincoln Draper, 125 E. 36th St., Manhattan; Robert L. Harrison, 20 W. 9th St., Manhattan; John J. Halpin, Clark Ave., Far Rockaway, Queens; Fred. W. Atkinson, 55 Pineapple St., Brooklyn; Thomas J. Carroll, 1945 Clinton Ave., Bronx; Walter H. Gilpatrick, 247 84th St., Brooklyn; Edmund Dwight, 324 W. 76th St., Manhattan; Frederick Bruckbauer, 911 8th Ave., Brooklyn; John Whalen, 438 W. 155th St., Manhattan; Mrs. Ethel J. Quin, 329 Washington Ave., Brooklyn, Members, Board of Education.

Thomas F. Kelly, 138 Milton St., Brooklyn, and Leo Arnstein, 755 Park Ave., Manhattan, Members Board of Education, Feb. 4 and 7, respectively.

Jan. 3—Lansing C. Holden, 888 West End Ave., Manhattan, Member, Board of Examiners (to succeed D. Everett Waid).

Jan. 7—Michael J. Scanlan, 861 Crotona Park N., Bronx, Municipal Court Justice, 2d District, Bronx (to succeed Joseph M. Tierney).

Jan. 7—Samuel H. Evins, 112 Stuyvesant Place, New Brighton, Richmond, and Frederick J. Groehl, 601 W. 149th St., Manhattan, City Magistrates (to succeed Nathaniel Marsh and Henry W. Herbert, respectively).

Jan. 17—St. George B. Tucker, 15 E. 38th St., Manhattan, Member, Board of Accessors (to succeed Alfred P. W. Seaman).

Jan. 18—Lincoln Cromwell, 711 Park Ave., Manhattan, Trustee, Hunter College.

Jules Guerin, 24 Cramercy Park, Manhattan, and James R. Wheeler, 433 W. 17th St., Manhattan, Members, Art Commission, Jan. 19 and 21, respectively.

March 8—John J. Knewitz, 3424 Oliville Ave., Bronx, Commissioner of Taxes and Assessments.

March 8—Clarence Edwards, Elmhurst, Queens, Justice Special Sessions, Queens.

March 8—John Kochendorfer, Richmond Hill, Queens, City Magistrate.

March 11—William Crawford, 307 West End Ave., Manhattan, Presiding Officer and Member Board of Examiners.

March 15—Benjamin F. Mayers, 706 Willoughby Ave., Brooklyn, City Marshal.

March 21—David A. Boody, 206 Berkeley Place, Brooklyn, and Darwin R. James, Jr., 301 Washington Ave., Brooklyn, Directors, Brooklyn Public Library.

#### DEPARTMENT OF FINANCE.

**Transferred**—George E. Kenney, 409 E. 88th St., Manhattan, Clerk at \$540 per annum, from Department of Street Cleaning to Central Payroll Division of Auditing Bureau, March 1.

#### BOARD OF INEBRIETY.

**Appointed**—Helpers at \$360, Samuel B. Raynor, March 8; Michael Pollock, March 15; at \$420, Felipe Navarro, March 23; Eva H. Coppin, Trained Nurse at \$600, March 19.

**Services Ceased**—Mateo Almonte, Helper, \$420, March 22.

**Transferred**—Edward W. France, Field Officer at \$1,200, from City Magistrates' Courts, March 16.

#### DEPARTMENT OF BRIDGES.

**Appointed**—Franklin J. Ryan, 336 E. 167th St.; John A. Droyer, 682 Jefferson ave., Bklyn., Rodman at \$1,140 per annum, March 30. Thomas Hogan, 12 North Oxford Street, Brooklyn, Garage Foreman, at \$1,380 per annum, effective April 1.

#### BOARD OF WATER SUPPLY.

**Services Ceased**—Walter Engel, Clerk, March 31; Laborers: Samuel E. Gedney, March 29; Howard Ferris, March 17; James G. O'Brien, Rodman; Daniel P. Lenahan, Inspector of Masonry, and William W. Tonking, Inspector, effective April 15.

#### DEPARTMENT OF PARKS.

MANHATTAN AND RICHMOND.

**Services Ceased**—Drivers at \$2.50 per day. Sally Abrahams, 1053 Prospect Ave., Bronx; Hugh B. Brady, 439 E. 167th St., Bronx; James J. Connory, 1590 1st Ave.; Bernard Connolly, 846 Columbus Ave.; John Curtin, 110 E. 115th St.; Christopher Greene, 139 E. 28th St.; Timothy McAuliffe, 232 E. 96th St.; Joseph R. Marini,

176 Lafayette St.; Edward Mitchell, 982 Columbus Ave.; John Pagliughi, 3745 3d Ave.; Henry Proct, 211 2d Ave., Astoria, L. I.; Thomas Reynolds, 522 W. 123d St.; William J. Deegan, 163 E. 95th St.; John Smith, 79 W. 101st St., March 30; Augustus J. Schelp, 91 Varick St., Pipe Fitter at \$5.50 per day, March 31.

#### BRONX.

**Appointed**—S. J. Wallace, 543 E. 148th St., Driver with Horse and Cart, at \$3 per diem, April 1.

### OFFICIAL DIRECTORY.

Unless otherwise stated, the Public Offices of the City are open for business from 9 a. m. to 5 p. m.; Saturday, 9 a. m. to 12 noon.

#### CITY OFFICES.

##### MAYOR'S OFFICE.

City Hall, Telephone, 8020 Cortlandt. John Purroy Mitchel, Mayor. Theodore Rousseau, Secretary. Samuel L. Martin, Executive Secretary. **Bureau of Weights and Measures.** Municipal Building, 3d floor. Telephone, 1498 Worth.

Joseph Hartigan, Commissioner.

##### COMMISSIONERS OF ACCOUNTS.

Municipal Building, Telephone, 4315 Worth. Leonard M. Wallstein, Commissioner of Accounts.

##### BOARD OF ALDERMEN.

Clerk's Office, Municipal Building, 2nd floor. Telephone, 4430 Worth.

P. J. Scully, Clerk. **President of the Board of Aldermen.** City Hall, Telephone, 6770 Cortlandt.

Frank L. Dowling, President.

##### BOARD OF AMBULANCE SERVICE.

Municipal Building, 10th floor. Ambulance Calls, 3100 Spring. Administration Offices, 748 Worth.

##### ARMORY BOARD.

Hall of Records, Telephone, 3900 Worth. C. D. Rhinehart, Secretary.

##### ART COMMISSION.

City Hall, Telephone, 1197 Cortlandt. John Quincy Adams, Assistant Secretary.

##### BOARD OF ASSESSORS.

Municipal Building, 8th floor. Telephone, 29 Worth.

William C. Ormond, Chairman.

St. George B. Tucker, Secretary.

**BELLEVEUE AND ALLIED HOSPITALS.** 26th st. and 1st ave. Telephone, 4400 Madison Square.

Dr. John W. Brannan, President.

J. K. Paulding, Secretary.

##### DEPARTMENT OF BRIDGES.

Municipal Building, 18th floor. Telephone, 380 Worth.

F. J. H. Kracke, Commissioner.

##### CENTRAL PURCHASING COMMITTEE.

Municipal Building, 12th floor. Telephone, 4315 Worth.

Director.

##### BUREAU OF THE CHAMBERLAIN.

Municipal Building, 8th floor. Telephone, 4270 Worth.

Henry Bruere, Chamberlain.

##### BOARD OF CHILD WELFARE.

City Hall, Telephone, 7541 Cortlandt. Harry L. Hopkins, Secretary.

**CITY CLERK AND CLERK OF THE BOARD OF ALDERMEN.**

Municipal Building, 2nd floor. Telephone, 4430 Worth.

P. J. Scully, City Clerk.

##### BOARD OF CITY RECORD.

Supervisor's office, Municipal Building, 8th floor. Distributing Division, 96 Reade st. Telephone, 3490 Worth.

David Ferguson, Supervisor.

##### DEPARTMENT OF CORRECTION.

Municipal Building, 24th floor. Telephone, 1610 Worth.

Burdette G. Lewis, Commissioner.

##### DEPARTMENT OF DOCKS AND FERRIES.

Pier "A," N. R. Telephone, 300 Rector.

R. A. C. Smith, Commissioner.

##### DEPARTMENT OF EDUCATION.

Board of Education. Park ave. and 59th st. Telephone, 5580 Plaza.

Stated meetings of the Board are held at 4 p. m. on the first Monday in February, the second Wednesday in August, and the second and fourth Wednesdays in every month, except August.

William G. Willcox, President. A. Emerson Palmer, Secretary.

##### BOARD OF ELECTIONS.

General office and office of the Borough of Manhattan, Municipal Building, 18th floor. Telephone, 1307 Worth.

Edward F. Boyle, President.

Moses M. McKee, Secretary.

##### Other Borough Offices.

The Bronx. 368 E. 148th st. Telephone, 336 Melrose.

Brooklyn. 435-445 Fulton st. Telephone, 1932 Main.

Queens. 64 Jackson ave., Long Island City. Telephone, 3375 Hunters Point.

Richmond. Borough Hall, New Brighton, S. I. Telephone, 1000 Tompkinsville.

All offices open from 9 a. m. to 4 p. m. Saturday, to 12 m.

##### BOARD OF ESTIMATE AND APPORTIONMENT.

Municipal Building, 13th floor. Telephone, 4560 Worth.

Joseph Haag, Secretary.

##### Bureau of Records and Minutes.

Municipal Building, 13th floor. Telephone, 4560 Worth. Joseph Haag, Secretary.

##### Office of the Chief Engineer.

Municipal Building, 13th floor. Telephone, 4560 Worth. Nelson P. Lewis, Chief Engineer.

##### Bureau of Public Improvements.

Municipal Building, 13th floor. Telephone, 4560 Worth. Nelson P. Lewis, Chief Engineer.

##### Bureau of Franchises.

Municipal Building, 13th floor. Telephone, 4563 Worth. Harry P. Nichols, Engineer.

##### Bureau of Contract Supervision.

Municipal Building, 13th floor. Telephone, 4560 Worth. Central Testing Laboratory, 125 Worth st. Telephone, 3088 Franklin. Tilden Adamson, Director.

##### Bureau of Standards.

Municipal Building, 13th floor. Telephone, 4560 Worth. George L. Tirrell, Director.

##### BOARD OF EXAMINERS.

Municipal Building, 20th floor, 9 a. m. to 4 p. m. Saturday, to 12 m. Telephone, 1800 Worth.

Board meets every Tuesday at 2 p. m. Edward V. Barton, Clerk.

##### DEPARTMENT OF FINANCE.

Municipal Building, 5th floor. Telephone, 1200 Worth. Shepard A. Morgan, Secretary to the Department, 5th floor.

William A. Prendergast, Comptroller. Deputy Comptrollers, 7th floor. Alexander Brough, Edmund D. Fisher, Hubert L. Smith, Receiver of Taxes.

Manhattan—Municipal Building, 2nd floor Telephone, 1200 Worth.

Bronx—177th st. and Arthur ave. Telephone, 140 Tremont.

Brooklyn—236 Duffield st. Telephone, 7056 Main.

Queens—5 Court Square, Long Island City. Telephone, 3386 Hunters Point.

Richmond—Borough Hall, St. George. Telephone, 100 Tompkinsville.

Receiver of Taxes.

Collector of Assessments and Arrears.

Manhattan—Municipal Building, 3d floor. Telephone, 1200 Worth.

Bronx—177th st. and Arthur ave. Telephone, 47 Tremont.

Brooklyn—503 Fulton st. Telephone, 8340 Main.

Queens—Municipal Building, Court Square, Long Island City. Telephone, 1553 Hunters Point.

Richmond—Borough Hall, St. George. Telephone, 1000 Tompkinsville.

Daniel Moynahan, Collector.

**FIRE DEPARTMENT.** Municipal Building, 11th floor. Telephone, 4100 Worth.

Brooklyn, 365 Jay st. Telephone, 7600 Main. Robert Adamson, Commissioner.

**DEPARTMENT OF HEALTH.** Centre and Walker sts., Manhattan. Telephone, 6280 Franklin.

Burial Permit and Contagious Disease offices always open.

Bronx, 3731 Third ave. Brooklyn, Flatbush ave., Willoughby and Fleet sts. Queens, 372 Fulton st., Jamaica. Richmond, 514 Bay st., Stapleton.

Haven Emerson, Commissioner.

Eugene W. Scheffer, Secretary.

**BOARD OF INEBRIETY.** 300 Mulberry st. Telephone, 7116 Spring.

Board meets first Wednesday in each month at 3 o'clock.

Charles Samson, Secretary.

##### LAW DEPARTMENT.

Office of Corporation Counsel.

Main office, Municipal Building, 16th floor. Telephone, 4600 Worth.

Lamar Hardy, Corporation Counsel.

Brooklyn office, 153 Pierrepont st. Telephone, 2948 Main.

**Bureau of Street Openings.** Main office Municipal Building, 15th floor. Telephone, 1380 Worth.

Brooklyn office, 166 Montague st. Telephone, 5916 Main.

Queens office, Municipal Building, Long Island City. Telephone, 3886 Hunters Point.

**Bureau for the Recovery of Penalties.** Municipal Building, 15th floor. Telephone, 4600 Worth.

**Bureau for the Collection of Arrears of Personal Taxes.** Municipal Building, 17th floor. Telephone, 4585 Worth.

**Tenement House Bureau and Bureau of Buildings.** Municipal Building, 15th floor. Telephone, 1620 Worth.

**DEPARTMENT OF LICENSES.** Main Office, 49 Lafayette st. Telephone, 4490 Franklin.

George H. Bell, Commissioner.

Brooklyn—381 Fulton st. Telephone, 1497 Main.

Queens—Borough Hall, Long Island City. Telephone, 3400 Hunters Point.

Richmond—Borough Hall, New Brighton. Telephone, 1000 Tompkinsville.

Division of Licensed Vehicles—517-519 W. 57th st. Telephone, 6387 Columbus.

Public Employment Bureau—Men's departments, 128 Leonard st. Women's departments, 53 Lafayette st. Telephone, 6100 Franklin.

**MUNICIPAL CIVIL SERVICE COMMISSION.** Municipal Building, 14th floor. Telephone, 1580 Worth.

Henry Moskowitz, President.

Robert W. Belcher, Secretary.

**MUNICIPAL REFERENCE LIBRARY.** Municipal Building, 5th floor. Telephone, 1072 Worth. 9 a. m. to 5 p. m.; Saturday, to 1 p. m.

**DEPARTMENT OF PARKS.** Municipal Building, 10th floor. Telephone, 4850 Worth.

Cabot Ward, Commissioner, Manhattan and Richmond.

**Borough of Brooklyn.** Litchfield Mansion, Prospect Park, Brooklyn. Telephone, 2300 South.

Raymond V. Ingersoll, Commissioner.

**Borough of The Bronx.** Zhrowski Mansion, Claremont Park. Telephone, 2640 Tremont.

Thomas W. Whittle, Commissioner.

**Borough of Queens.** The Overlook, Forest Park, Richmond Hill. L. I. Telephone, 2300 Richmond Hill.

John E. Weier, Commissioner.

**PARK BOARD.** Municipal Building, 10th floor. Telephone, 4850 Worth. Cabot Ward, President; Louis W. Fehr, Secretary.

**PAROLE COMMISSION.** Municipal Building, 24th floor. Telephone, 1610 Worth.

Thomas R. Minnick, Secretary.

**EXAMINING BOARD OF PLUMBERS.** Municipal Building, 9th floor. Telephone, 1800 Worth.

Janet A. G. Hahn, Clerk.

**POLICE DEPARTMENT.** 240 Centre st. Telephone, 3100 Spring.

Arthur Woods, Commissioner.

**DEPARTMENT OF PUBLIC CHARITIES.** Principal office, Municipal Building, 10th floor. Telephone, 4440 Worth.



**BOARD OF WATER SUPPLY.**  
Municipal Building, 22nd floor. Telephone, 3150 Worth.  
Charles Strauss, President.  
George Featherstone, Secretary.

**DEPARTMENT OF WATER SUPPLY, GAS AND ELECTRICITY.**  
Municipal Building, 23d, 24th and 25th floors. Telephone: Manhattan, 4320 Worth; Brooklyn, 3980 Main; Queens, 3441 Hunters Point; Richmond, 840 Tompkinsville; Bronx, 3400 Tremont.  
Brooklyn, 50 Court St. Brooklyn. Bronx, Tremont and Arthur ayes. Queens, Municipal Building, Long Island City. Richmond, Municipal Building, St. George.  
William Williams, Commissioner.

### BOROUGH OFFICES.

**BOROUGH OF THE BRONX.**  
President's office, 3d ave. and 177th st. Telephone, 2680 Tremont.  
Douglas Mathewson, President.

**BOROUGH OF BROOKLYN.**  
President's office, 2d floor, Borough Hall. Commissioner of Public Works, 2d floor, Borough Hall.  
Assistant Commissioner of Public Works, 2d floor, Borough Hall.  
Bureau of Highways, 5th and 12th floors, 50 Court st.  
Bureau of Public Buildings and Offices, 10th floor, 50 Court st.  
Bureau of Sewers, 10th floor, 215 Montague st.  
Bureau of Buildings, 4th floor, Borough Hall.  
Topographical Bureau, 209 Montague st.  
Bureau of Substructures, 11th floor, 50 Court st.  
Telephone, 3960 Main.  
Lewis H. Founds, President.

**BOROUGH OF MANHATTAN.**  
President's office, 20th floor, Municipal Bldg. Commissioner of Public Works, 21st floor, Municipal Building.  
Assistant Commissioner of Public Works, 21st floor, Municipal Building.  
Bureau of Highways, 21st floor, Municipal Building.  
Bureau of Public Buildings and Offices, 20th floor, Municipal Building.  
Bureau of Sewers, 21st floor, Municipal Bldg. Bureau of Buildings, 20th floor, Municipal Building.  
Telephone, 4227 Worth.  
Marcus M. Marks, President.

**BOROUGH OF QUEENS.**  
President's office, Borough Hall, Long Island City. Telephone, 5400 Hunters Point.  
Bureau of Public Buildings and Offices, Town Hall, Flushing, L. I. Telephone, 1740 Flushing.  
Maurice E. Connolly, President.

**BOROUGH OF RICHMOND.**  
President's office, New Brighton, Staten Island. Telephone, 1000 Tompkinsville.  
Calvin D. Van Name, President.

**CORONERS.**  
Manhattan, Municipal Building—Second Floor. Open at all hours of the day and night. Telephone, Worth 3711.  
Bronx—Arthur and Tremont ayes. Telephone, 1250 Tremont, 8 a. m. to midnight, every day.  
Brooklyn, 236 Duffield st. Telephone, 4004 Main. Open at all hours of the day and night.  
Queens, Town Hall, Jamaica, L. I., 9 a. m. to 10 p. m.; Sundays and holidays, 9 a. m. to 12 m.  
Richmond, 175 Second st., New Brighton. Open at all hours of the day and night.

### COUNTY OFFICES.

Unless otherwise stated, the County offices are open for business from 9 a. m. to 4 p. m.; Saturday, 9 a. m. to 12 noon.

### NEW YORK COUNTY.

**COUNTY CLERK.**  
County Court House. Telephone, 5388 Cortlandt.  
9 a. m. to 2 p. m., during July and August.  
Wm. F. Schneider, County Clerk.

**DISTRICT ATTORNEY.**  
Criminal Courts Building, 9 a. m. to 5.15 p. m.; Saturdays, to 12 m. Telephone, 2304 Franklin.  
Edward Swann, District Attorney.

**COMMISSIONER OF JUDGES.**  
280 Broadway. Telephone, 241 Worth.  
Frederick O'Byrne, Commissioner.

**PUBLIC ADMINISTRATOR.**  
119 Nassau st. Telephone, 6376 Cortlandt.  
William M. Hoes, Public Administrator.

**COMMISSIONER OF RECORDS.**  
Hall of Records, 3900 Worth.  
Charles K. Lewox, Commissioner.

**REGISTER.**  
Hall of Records, 3900 Worth.  
9 a. m. to 2 p. m. during July and August.  
John J. Hopper, Register.

**SHERIFF.**  
51 Chambers st. Telephone, 4300 Worth.  
New York County Jail, 70 Ludlow st.  
Alfred E. Smith, Sheriff.

**SUBROGATE.**  
Hall of Records, 3900 Worth.  
John P. Cohalan; Robert Ludlow Fowler, Surrogates.  
William Ray De Lano, Chief Clerk.  
John F. Curry, Commissioner of Records.

### KINGS COUNTY.

**COUNTY CLERK.**  
Hall of Records, Brooklyn. Telephone, 4930 Main.  
William E. Kelly, County Clerk.

**COUNTY COURT.**  
County Court House, Brooklyn. Court opens at 10 a. m. daily and sits until business is completed. Part I, Room No. 23; Part II, Room No. 10; Part III, Room No. 14; Part IV, Room No. 1, Court House. Clerk's office, Rooms 17, 18, 19 and 22; open daily from 9 a. m. to 5 p. m.; Saturday to 12 m. Telephone, 4154 Main.  
John L. Gray, Chief Clerk.

**DISTRICT ATTORNEY.**  
66 Court st., Brooklyn, 9 a. m. to 5.30 p. m.; Saturday, to 1 p. m. Telephone, 2954 Main.  
James C. Cronsey, District Attorney.

**COMMISSIONER OF JUDGES.**  
381 Fulton st., Brooklyn. Telephone, 330-331 Main.  
Jacob Brenner, Commissioner.

**PUBLIC ADMINISTRATOR.**  
44 Court st., Brooklyn. Telephone, 2840 Main.  
Frank V. Kelly, Public Administrator.

**COMMISSIONER OF RECORDS.**  
Hall of Records, Brooklyn. Telephone, 6988 Main.  
Edmund O'Connor, Commissioner.

**REGISTER.**  
Hall of Records, Brooklyn. Telephone, 2830 Main.  
Edward T. O'Loughlin, Register.

**SHERIFF.**  
4560 Court st., Brooklyn. Telephone, 6845 Main.  
Edward Riegelmann, Sheriff.

**SUBROGATE.**  
Hall of Records, Brooklyn. Court opens at 10 a. m. Telephone, 3954 Main.  
Herbert T. Ketcham, Surrogate.  
John H. McCooley, Chief Clerk.

### BRONX COUNTY.

**COUNTY CLERK.**  
Civil Records—161st. st. and 3d ave. Telephone, 9266 Melrose.  
Criminal Branch, 1918 Arthur ave.  
James Vincent Ganly, County Clerk.

**COUNTY JUDGE.**  
161st st. and 3 ave. Telephone, 7907 Melrose.  
Louis D. Gibbs, County Judge.

**DISTRICT ATTORNEY.**  
Tremont and Arthur ayes. Telephone, 1100 Tremont.  
Francis Martin, District Attorney.

**COMMISSIONER OF JUDGES.**  
1932 Arthur ave. Telephone, 3700 Tremont.  
John A. Mason, Commissioner.

**PUBLIC ADMINISTRATOR.**  
2808 3d ave. Telephone, 9816 Melrose, 9 a. m. to 5 p. m. Saturday to 12 m.  
Ernest E. L. Hammer, Public Administrator.

**REGISTER.**  
1932 Arthur ave. Telephone, 6694 Tremont.  
Edward Polak, Register.

**SHERIFF.**  
1932 Arthur ave. Telephone, 6600 Tremont.  
James F. O'Brien, Sheriff.

**SUBROGATE.**  
Bergen Building Annex, 1918 Arthur ave.  
George M. S. Schulz, Surrogate.

### QUEENS COUNTY.

**COUNTY CLERK.**  
364 Fulton st., Jamaica. Telephone, 151 Jamaica.  
Alexander Dujat, County Clerk.

**COUNTY COURT.**  
County Court House, Long Island City. Telephone, 596 Hunters Point.  
Court opens at 10 a. m. Trial Term begins first Monday of each month, except July, August and September, and on Friday of each week.  
Clerk's office opens 9 a. m. to 5 p. m.; Saturdays to 12.30 p. m. Telephone, 551 Jamaica.  
Burt Jay Humphrey, County Judge.

**DISTRICT ATTORNEY.**  
County Court House, Long Island City, 9 a. m. to 5 p. m.; Saturday, to 12 m.  
County Judge's office always open at 336 Fulton st., Jamaica. Telephone, 3871 Hunters Point.  
Denis O'Leary, District Attorney.

**COMMISSIONER OF JUDGES.**  
County Court House, Long Island City. Telephone, 563 Hunters Point.  
Thorndyke C. McKee, Commissioner.

**PUBLIC ADMINISTRATOR.**  
302 Fulton st., Jamaica. Telephone, 223 Jamaica.  
Randolph White, Public Administrator.

**SHERIFF.**  
County Court House, Long Island City. Telephone, 3766 Hunters Point.  
Paul Stier, Sheriff.

**SUBROGATE.**  
364 Fulton st., Jamaica. Telephone, 397 Jamaica.  
Daniel Noble, Surrogate.

### RICHMOND COUNTY.

**COUNTY CLERK.**  
County Office Building, Richmond. Telephone, 28 New Dorp.  
C. Livingston Bostwick, Clerk.

**COUNTY JUDGE AND SUBROGATE.**  
Trial Terms, with Grand and Trial Jury, second Monday of March, first Monday of October.  
Trial Terms, with Trial Jury only, first Monday of May, first Monday of December.  
Special Terms, without Jury—Wednesday of each week, except the last week of July, the month of August and the first week of September.  
Surrogate's Court.  
Monday and Tuesday of each week at the Borough Hall, St. George, and on Wednesday at the Surrogate's Court at Richmond, except during the session of the County Court. There will be no Surrogate's Court during the month of August.  
Surrogate's Court and Office, Richmond. S. I. Surrogate's Chambers, Borough Hall, St. George.  
J. Harry Tiernan, County Judge and Surrogate.

**DISTRICT ATTORNEY.**  
Borough Hall, St. George. Telephone, 50 Tompkinsville, 9 a. m. to 5 p. m.; Saturday, to 12 m.  
Albert C. Fach, District Attorney.

**COMMISSIONER OF JUDGES.**  
Village Hall, Stapleton. Telephone, 81 Tompkinsville.  
Edward I. Miller, Commissioner.

**PUBLIC ADMINISTRATOR.**  
Port Richmond. Telephone, 704 West Brighton.  
William T. Holt, Public Administrator.

**SHERIFF.**  
County Court House, Richmond. Telephone, 120 New Dorp.  
Spire Pitou, Jr., Sheriff.

### THE COURTS.

**CITY COURT OF THE CITY OF NEW YORK.**  
City Hall Park. Special Term Chambers held from 10 a. m. to 4 p. m. Clerk's office open from 9 a. m. to 4 p. m. Telephone, 122 Cortlandt.  
Thomas F. Smith, Clerk.

**CITY MAGISTRATES' COURTS.**  
Boroughs of Manhattan and Bronx.  
William McAdoo, Chief City Magistrate, 300 Mulberry st. Telephone, 6213 Spring.  
Municipal Term—Room 500, Municipal Building, Manhattan.  
First District—Criminal Courts Building.  
Second District—125 Sixth ave.  
Third District—2d ave. and 1st st.  
Fourth District—151 E. 57th st.  
Fifth District—121st st. and Sylvan place.  
Sixth District—162d st. and Washington ave.  
Seventh District—314 W. 54th st.  
Eighth District—1014 E. 181st st., The Bronx.  
Ninth District (Night Court for Females)—125 6th ave.  
Tenth District (Night Court for Males)—151 E. 57th st.  
Eleventh District (Domestic Relations)—151 E. 57th st.  
Thirteenth District (Domestic Relations)—1014 E. 181st st., The Bronx.  
Office of the Chief Probation Officer, 300 Mulberry st. Telephone, 8713 Spring.

**Borough of Brooklyn.**  
Office of Deputy Chief Clerk, Wm. F. Delaney, 44 Court st. Telephone, 7411 Main.  
First District—318 Adams st.  
Second District—Court and Butler sts.  
Fifth District—261 Bedford ave.  
Sixth District—495 Gates ave.  
Seventh District—31 Snider ave., Flatbush.  
Eighth District—W. 8th st., Coney Island.  
Ninth District—5th ave. and 29th st.  
Tenth District—133 New Jersey ave.  
Domestic Relations—Myrtle and Vanderbilt ayes.

**Borough of Queens.**  
First District—St. Mary's Lyceum, L. I. City.  
Second District—Town Hall, Flushing, L. I.  
Third District—Central ave., Far Rockaway.  
Fourth District—Town Hall, Jamaica, L. I.

**Borough of Richmond.**  
First District—Lafayette ave., New Brighton.  
Second District—Village Hall, Stapleton.  
All courts open daily from 9 a. m. to 4 p. m., except on Saturdays, Sundays and legal holidays, when only morning sessions are held.

**COURT OF GENERAL SESSIONS.**  
Criminal Court Building. Court opens at 10.30 a. m. Clerk's office open from 9 a. m. to 4 p. m., and on Saturdays until 12 m.  
Edward R. Carroll, Clerk.

**MUNICIPAL COURTS.**  
The Clerks' offices are open from 9 a. m. to 4 p. m.; Saturday, to 12 noon.  
Board of Justices—James J. Devin, Secretary, 264 Madison st., Manhattan. Telephone, 2596 Orchard.

**Borough of Manhattan.**  
First District—146 Grand Street. Telephone, 9611 Spring. Additional part is held at the southwest corner of 6th ave. and 10th st. Telephone, 2313 Chelsea.  
Second District—264-266 Madison st. Telephone, 4300 Orchard.  
Third District—314 West 54th st. Telephone, 5450 Columbus.  
Fourth District—207 E. 32d st. Telephone, 4358 Murray Hill.  
Fifth District—2565 Broadway. Telephone, 4006 Riverside.  
Sixth District—155 East 88th st. Telephone, 4343 Lenox.  
Seventh District—70 Manhattan st. Telephone, 6334 Morningside.  
Eighth District—121st st. and Sylvan place. Telephone, 3950 Harlem.  
Ninth District—Madison ave. and 59th st. Telephone, 3873 Plaza.

**Borough of The Bronx.**  
First District—Town Hall, 1400 Williamsbridge road, Westchester. Telephone, 457 Westchester.  
Second District—Washington ave. and 162d st. Telephone, 3042 Melrose.

**Borough of Brooklyn.**  
First District—State and Court sts. Telephone, 7091 Main.  
Second District—495 Gates ave. Telephone, 504 Bedford.  
Third District—6 Lee ave. Telephone, 556 Williamsburg.  
Fourth District—14 Howard ave. Telephone, 4323 Bushwick.  
Fifth District—5220 Third ave. Telephone, 3907 Sunset.  
Sixth District—236 Duffield st. Telephone, 6166 Main.  
Seventh District—31 Pennsylvania ave. Telephone, 904 East New York.

**Borough of Queens.**  
First District—115 Fifth st., Long Island City. Telephone, 1420 Hunters Point.  
Second District—Broadway and Court st., Elmhurst. Telephone, 87 Newtown.  
Third District—1908 Myrtle ave., Glendale. Telephone, 2352 Bushwick.  
Fourth District—Town Hall, Jamaica. Telephone, 1654 Jamaica.

**Borough of Richmond.**  
First District—Lafayette ave. and 2d st., New Brighton. Telephone, 503 Tompkinsville.  
Second District—Village Hall, Stapleton. Telephone, 313 Tompkinsville.

**COURT OF SPECIAL SESSIONS.**  
Courts open at 10 a. m.  
Part I, Criminal Court Building, Manhattan. Telephone, 3983 Franklin.  
Part II, 171 Atlantic ave., Brooklyn. Telephone, Main 4280.

Part III, Town Hall, Jamaica. Held on Tuesday of each week. Telephone, 2620 Jamaica.  
Part IV, Borough Hall, St. George. Held on Wednesday of each week. Telephone, 324 Tompkinsville.  
Part V, Bergen Building, Tremont and Arthur ayes., Bronx. Held on Thursday of each week. Telephone, 6056 Tremont.  
Frank W. Smith, Chief Clerk.

**CHILDREN'S COURT.**  
New York County—137 E. 22d st. Telephone, 3611 Gramercy.

Dennis A. Lambert, Clerk.  
Bronx County—355 E. 137th st. Court held on Wednesday and Friday of each week. Telephone, 9092 Melrose.  
Michael Murray, Clerk.  
Kings County—102 Court st. Telephone, 627 Main.

William C. McKee, Clerk.  
Queens County—19 Flushing ave., Jamaica. Court held on Monday and Thursday of each week. Telephone, 2624 Jamaica.  
Sydney Ollendorf, Clerk.  
Richmond County—Corn Exchange Bank Building, St. George. Court held on Tuesday of each week. Telephone, 324 Tompkinsville.

William J. Browne, Clerk.

**SUPREME COURT—APPELLATE DIVISION.**  
First Judicial Department.  
Madison ave., corner 25th st. Court open from 2 p. m. until 6 p. m. Friday, Motion Day. Court opens at 10.30 a. m. Motions called at 10 a. m. Orders called at 10.30 a. m. Telephone, 3840 Madison Square.  
Alfred Wagstaff, Clerk.

**Second Judicial Department.**  
Borough Hall, Brooklyn. Court meets from 2 p. m. to 5 p. m., excepting that on Fridays Court opens at 10 o'clock a. m. Clerk's office open 9 a. m. Telephone, 1392 Main.  
John B. Byrne, Clerk.

**SUPREME COURT—APPELLATE TERM.**  
503 Fulton st., Brooklyn. Court meets 10 a. m. Clerk's office opens 9 a. m. Telephone, 7452 Main.

Joseph H. De Bragg, Clerk.  
**SUPREME COURT—CRIMINAL DIVISION.**  
Criminal Court Building. Court opens at 10.30 a. m. Clerk's office open from 9 a. m. to 4 p. m.; Saturday, to 12 m. Telephone, 6064 Franklin.  
William I. Schneider, Clerk.

**SUPREME COURT—FIRST DEPARTMENT.**  
County Court House. Court open from 10.15 a. m. to 4 p. m. Telephone, 4580 Cortlandt.

**SUPREME COURT—SECOND DEPARTMENT.**  
Kings County.

Joralemon and Fulton sts., Brooklyn. Clerk's office hours, 9 a. m. to 5 p. m. Seven jury trial parts. Special Term for trials. Special Term for motions. Special Term (ex-parte business). Court opens at 10 a. m. Naturalization Bureau, Hall of Records, Brooklyn. Telephone, 5460 Main.  
James F. McGee, General Clerk.

**Queens County.**  
County Court House, Long Island City. Court opens at 10 a. m. Trial and Special Term for motions and ex-parte business each month, except July, August and the first two weeks in September, in Part I. Trial Term, Part 2, February, April, June, last two weeks in September, and November. Special Term for Trials, January, April, June and October.  
Clerk's Office open 9 a. m. to 5 p. m. Saturdays until 12 m. from October to June. July, August and September until 2 p. m. Telephone, 3896 Hunters Point.  
Thomas B. Seaman, Special Deputy Clerk in Charge.

**Richmond County.**  
Trial Term held at County Court House, Richmond. Special Term for trials held at Court room, Borough Hall, St. George. Special Term for motions held at Court House, Borough Hall, St. George.  
C. Livingston Bostwick, County Clerk.

### POLICE DEPARTMENT.

#### Auction Sale of Unclaimed Property.

PUBLIC NOTICE IS HEREBY GIVEN THAT the 21st PUBLIC AUCTION SALE, consisting of UNCLAIMED PROPERTY (watches, chains, fobs, pins, rings, bracelets, lockets, cloth-

ing, knives, spoons, baby carriages, robes, shovels, garden forks, suit cases, pocketbooks, hand bags, razors, pocketknives, clocks, rugs, shoes, tools, household goods, hardware, umbrellas, walking canes, etc., etc.) will be held in the Trial Room, at Police Headquarters, No. 78 Poplar Street, Borough of Brooklyn, on **THURSDAY, APRIL 6, 1916,** at 10:30 A. M.  
ARTHUR WOODS, Police Commissioner. m25,a6

#### Owners Wanted for Unclaimed Property.

OWNERS WANTED BY THE PROPERTY Clerk of the Police Department of The City of New York, No. 240 Centre st., for the following property now in custody without claimants: Automobiles, baby carriages, bags, bicycles, boats, cameras, clothing, furniture, jewelry, junk, machinery, merchandise, metals, optical goods, silverware, tools, trunks, typewriters, umbrellas, etc.; also sums of money feloniously obtained by prisoners, or found abandoned by Patrolmen of this Department.  
ARTHUR WOODS, Police Commissioner.

OWNERS WANTED BY THE PROPERTY Clerk of the Police Department of The City of New York—Office, No. 72 Poplar st., Borough of Brooklyn—for the following property, now in custody, without claimants: Boats, rope, iron, lead, male and female clothing, boots, shoes, wine, blankets, diamonds, canned goods, liquors, etc.; also small amount of money taken from prisoners and found by Patrolmen of this Department.  
ARTHUR WOODS, Police Commissioner.

### BOARD MEETINGS.

**Board of Aldermen.**  
The Board of Aldermen meets in the Aldermanic Chamber, City Hall, every Tuesday, at 1.30 o'clock a. m.  
P. J. SCULLY, City Clerk and Clerk to the Board of Aldermen.

**Board of Estimate and Apportionment.**  
The Board of Estimate and Apportionment meets in the Old Council Chamber, Room 16, City Hall, every Friday at 10 o'clock a. m.  
JOSEPH HAAG, Secretary.

**Commissioners of Sinking Fund.**  
The Commissioners of the Sinking Fund meet in the Meeting Room (Room 16), City Hall, on Thursdays, at 11 a. m., at call of the Mayor.  
JOHN KORB, Jr., Secretary.

**Board of Revision of Assessments.**  
The Board of Revision of Assessments meets in the Meeting Room (Room 16), City Hall, upon notice of the Secretary.  
JOHN KORB, Jr., Secretary.

**Board of City Record.**  
The Board of City Record meets in the City Hall at call of the Mayor.  
DAVID FERGUSON, Supervisor, Secretary.

### STATE INDUSTRIAL COMMISSION—DEPARTMENT OF LABOR.

#### Public Notices.

Whereas, Frederick Zobel, of 35 West 39th St., N. Y. C., has filed a petition dated January 26th, 1916, for variation from the provisions of Section 79-a-1, re fireproof windows, on proposed building 15 East 29th St., 102-08 Madison Ave., N. Y. C., and

Whereas, a public hearing has been held on the 24th day of February, 1916, at 230 Fifth Avenue, N. Y. C., and opportunity for all interested persons to be heard thereon having been given, and

Whereas, an examination of the plans of the said proposed building has been made and a report of such examination is on file in the offices of the Commission, from which examination it appears that the proposed building will be twelve stories high, approximately 95' 0" x 99' 0", with an approximate floor area of 8,000 (eight thousand) square feet, fireproof construction, and will be sprinklered by a 100% sprinkler system, a dry sprinkler system to be installed on exterior of building on street fronts to provide water curtain. Building to be occupied as a tenant factory, and used for the manufacture of goods principally in the needle industries; and there appearing from such inspection and public hearing that there are practical difficulties and unnecessary hardship in carrying out the strict provisions of the law or the rules and regulations of the Industrial Code on the said proposed building, and that in the granting of a variation on said proposed building the spirit of the law and rules and regulations will be observed and public safety secured;

Be It Resolved by the State Industrial Commission, That a variation be, and it hereby is granted to Frederick Zobel, 35 West 39th St., N. Y. C., on the proposed building, 15 East 29th St., 102-08 Madison Ave., N. Y. C., upon the following terms and conditions:

That windows on the street fronts of building be glazed with plate glass and an outside sprinkler system be installed in lieu of wire glass in windows;

Be it Further Resolved, That the said variation is granted only during the period that the conditions above set forth are maintained.

STATE OF NEW YORK, OFFICE OF THE STATE INDUSTRIAL COMMISSION, ss:

I, HENRY D. SAYER, Secretary of the State Industrial Commission of the State of New York, DO HEREBY CERTIFY that I have compared the foregoing copy of a resolution with the original thereof, duly adopted by the State Industrial Commission on the 21st day of March, 1916, and duly filed in the office of said Commission, and that the same is a true and correct copy and transcript of said resolution and of the whole thereof.

IN WITNESS WHEREOF, I have hereunto set my hand and affixed the seal of the State Industrial Commission this 29th day of March, 1916.  
H. D. SAYER, Secretary.

[SEAL.] al

Whereas, F. & B. Construction Co., 131 East 23rd St., N. Y. City, as Agents for owner, filed a petition dated January 26th, 1916, for a variation from the provisions of: A—Sec. 79-f-9 re horizontal exits, and B—Sec. 79-b-2 re stair enclosure, on premises 57-61 Greene St., and C—79-f-9 re horizontal exits, and D—79-b-2 re stair enclosure, on premises 64-68 Wooster St., New York City, and

Whereas, a public hearing has been held on the 4th day of February, 1916, at 381 Fourth Avenue, New York City, and opportunity for all interested persons to be heard thereon having been given, and

Whereas, an examination of the plans of the said premises has been made and a report of such examination is on file in the offices of the Commission, from which examination it appears that the premises consist of two buildings connected at rear by iron bridges 5' 6" wide and 32' 6" long. Building No. 57-61 Greene St. is six stories in height, of non-fireproof construction, approximately 98' x 87', with one interior stairway enclosed to third floor in wooden partitions and enclosed above third floor. Printer's ink, millinery ornaments and metal ware is manufactured in this building, with an occupancy of one hundred and eighty-three (183) persons above the ground floor. Building is sprinklered.  
Building 64-68 Wooster St. is eight stories in height, of fireproof construction, approximately



62' 0" x 72' 0", with one interior stairway enclosed on two sides by partitions of fireproof material, and doors of fire resisting material are installed at top and bottom of each flight of stairs. It is necessary to pass through open loft at each floor to reach stair leading to the next floor. Building used for the packing and storage of metal goods, with an occupancy of thirty-one persons above the ground floor. Building is sprinklered. Access from one building to the other is had on all floors above the ground floor by means of iron bridge at rear and iron stairway from 8th floor of Wooster St. building to bridge at 7th floor, which connects with roof of Greene St. building; and there appearing from such examination and public hearing that there are practical difficulties and unnecessary hardship in carrying out the strict provisions of the law or the rules and regulations of the Industrial Code on the said premises, the spirit of the law and rules and regulations will be observed and public safety secured;

Be it Resolved by the State Industrial Commission, That a variation be, and it hereby is, granted to F. & B. Construction Company, 131 East 23rd St., N. Y. City, on the premises 57-61 Greene St., and 64-68 Wooster St., N. Y. City, upon the following terms and conditions:

That iron bridges connecting buildings at rear be accepted as horizontal exits when one window on each side of bridge on both buildings is made fireproof and self closing, and the sides of lowest bridge covered with corrugated metal to a height of not less than 6' 0", and conditions as set forth in the resolution of the State Industrial Commission adopted February 17th, 1916, are met, except that portion of said resolution as applies to the horizontal exits.

Be it Further Resolved, That the said variation is granted only during the period that the conditions above set forth are maintained.

STATE OF NEW YORK, OFFICE OF THE STATE INDUSTRIAL COMMISSION, SS:

I, HENRY D. SAYER, Secretary of the State Industrial Commission of the State of New York, DO HEREBY CERTIFY that I have compared the foregoing copy of a resolution with the original thereof, duly adopted by the State Industrial Commission on the 21st day of March, 1916, and duly filed in the office of said Commission, and that the same is a true and correct copy and transcript of said resolution and of the whole thereof.

IN WITNESS WHEREOF, I have hereunto set my hand and affixed the seal of the State Industrial Commission this 29th day of March, 1916. H. D. SAYER, Secretary.

[SEAL.] al

Whereas, W. M. Farrar, 1269 Broadway, N. Y. C., has filed a petition dated January 15th, 1916, for variation from the provisions of Section 79-a-1, re fireproof windows, in premises 229 West 28th St., N. Y. City, and

Whereas, a public hearing has been held on the 3rd day of March, 1916, at 230 Fifth Avenue, N. Y. City, and opportunity for all interested persons to be heard thereon having been given, and

Whereas, an examination of the plans of the said proposed building has been made and a report of such examination is on file in the offices of the Commission, from which examination it appears that the said proposed building will be of fireproof construction, approximately 124' 0" x 89' 0", and 12 stories high and will be sprinklered by a 100% sprinkler system, will be a tenant factory building, and will be occupied principally by printing establishments; and there appearing from such inspection and public hearing that there are practical difficulties and unnecessary hardship in carrying out the strict provisions of the law or the rules and regulations of the Industrial Code on the said proposed building, the spirit of the law and rules and regulations will be observed and public safety secured;

Be it resolved by the State Industrial Commission that a variation be and it hereby is granted to W. M. Farrar, 1269 Broadway, N. Y. C., on proposed building 229 West 28th St., N. Y. C., upon the following terms and conditions:

That windows on street front in first and second stories be of metal frame and sash and glazed with clear plate glass, and windows on street front in all other stories be of metal frames and sash and glazed in the lower sash with clear plate glass and in the upper sash with wire glass.

Be it further resolved that the said variation is granted only during the period that the conditions above set forth are maintained.

STATE OF NEW YORK, OFFICE OF THE STATE INDUSTRIAL COMMISSION, SS:

I, HENRY D. SAYER, Secretary of the State Industrial Commission of the State of New York, DO HEREBY CERTIFY that I have compared the foregoing copy of a resolution with the original thereof, duly adopted by the State Industrial Commission on the 21st day of March, 1916, and duly filed in the office of said Commission, and that the same is a true and correct copy and transcript of said resolution and of the whole thereof.

IN WITNESS WHEREOF, I have hereunto set my hand and affixed the seal of the State Industrial Commission this 29th day of March, 1916. H. D. SAYER, Secretary.

[SEAL.] al

Whereas, Michael Miller, 90 Clinton St., N. Y. City, has filed a petition dated February 2nd, 1916, for variation from the provisions of Section 79-b-4, re fireproof windows on course of fire escape, in premises 297-303 Cherry St., N. Y. City, and

Whereas, a public hearing has been held on the 20th day of March, 1916, at 230 Fifth Avenue, N. Y. City, and opportunity for all interested persons to be heard thereon having been given, and

Whereas, an inspection of the said premises has been made and a report of such inspection is on file in the offices of the Commission, from which inspection it appears that the said premises are of non-fireproof construction, consisting of two buildings, each seven stories high, and sprinklered; front building is approximately 100' 0" x 51' 0" and rear building is approximately 82' 0" x 45' 0"; each building is divided by a fire wall; both buildings are tenant factory buildings and used for the manufacture of clothing, with a stated total occupancy in both buildings of 480 (four hundred eighty) persons. Buildings are separated by a space of 18' 0" and connected at each floor by horizontal bridges 6' 9" wide.

There is an interior fireproof enclosed stairway in each building, the enclosure of which is a continuation of the enclosure of the horizontal exits, each section of each floor of both buildings is provided with balcony fire escapes; and there appearing from such inspection and public hearing that there are practical difficulties and unnecessary hardship in carrying out the strict provisions of the law or the rules and regulations of the Industrial Code on the said premises, and that in the granting of a variation on said premises the spirit of the law and rules and regulations of the Industrial Code will be observed and public safety secured;

Be it resolved by the State Industrial Commission that a variation be and it hereby is granted to Michael Miller, 90 Clinton St., N. Y. City, on premises 297-303 Cherry St., N. Y. City, upon the following terms and conditions:

That fireproofing of windows on course of fire escapes may be omitted provided balconies of both sets of fire escapes on front and on rear are connected and a counterbalance stairway is provided connecting lowest balcony with the

ground and connecting stairs between balconies properly screened to a height of not less than 5' 0" above center of treads.

Be it further resolved that the said variation is granted only during the period that the conditions above set forth are maintained.

STATE OF NEW YORK, OFFICE OF THE STATE INDUSTRIAL COMMISSION, SS:

I, HENRY D. SAYER, Secretary of the State Industrial Commission of the State of New York, DO HEREBY CERTIFY that I have compared the foregoing copy of a resolution with the original thereof, duly adopted by the State Industrial Commission on the 21st day of March, 1916, and duly filed in the office of said Commission, and that the same is a true and correct copy and transcript of said resolution and of the whole thereof.

IN WITNESS WHEREOF, I have hereunto set my hand and affixed the seal of the State Industrial Commission this 29th day of March, 1916. H. D. SAYER, Secretary.

[SEAL.] al

Whereas, the Barcalo Manufacturing Co., of Buffalo, N. Y., has filed a petition dated March 3rd, 1916, for a variation from the provisions of Section 79-a, re fireproof construction, on premises at Buffalo, N. Y., and

Whereas, a public hearing has been held on the 20th day of March, 1916, at 230 Fifth Avenue, N. Y. C., and opportunity given for all interested persons to be heard thereon having been given, and

Whereas, an inspection of the said premises has been made and a report of such inspection is on file in the offices of the Commission, from which inspection it appears that the building is two stories in height and it is now proposed to erect three additional stories, making five in all; two-story portion erected about 1906 and constructed so as to carry entire building of five stories with approximate floor area of 10,000 square feet; building will be sprinklered and will be used principally as a warehouse; and there appearing from such inspection and public hearing that there are practical difficulties and unnecessary hardship in carrying out the strict provisions of the law or the rules and regulations of the Industrial Code on the said premises, and that in the granting of a variation on said premises the spirit of the law and rules and regulations will be observed and public safety secured;

Be it resolved by the State Industrial Commission that a variation be and it hereby is granted to Barcalo Manufacturing Co., of Buffalo, N. Y., upon the premises at Buffalo, N. Y., upon the following terms and conditions:

That building be considered as one heretofore erected, and treated as coming within the provisions of Section 79-b of the Labor Law.

Be it further resolved that the said variation is granted only during the period that the conditions above set forth are maintained.

STATE OF NEW YORK, OFFICE OF THE STATE INDUSTRIAL COMMISSION, SS:

I, HENRY D. SAYER, Secretary of the State Industrial Commission of the State of New York, DO HEREBY CERTIFY that I have compared the foregoing copy of a resolution with the original thereof, duly adopted by the State Industrial Commission on the 21st day of March, 1916, and duly filed in the office of said Commission, and that the same is a true and correct copy and transcript of said resolution and of the whole thereof.

IN WITNESS WHEREOF, I have hereunto set my hand and affixed the seal of the State Industrial Commission this 29th day of March, 1916. H. D. SAYER, Secretary.

[SEAL.] al

Whereas, Francisco & Jacobus, 200 Fifth Avenue, N. Y. C., have filed a petition dated February 3rd, 1916, for a variation from the provisions of Sections 79-a-2, re required exits; 79-a-1, re fireproof windows; 79-f-4, re construction of fire walls, in proposed building 511 West 25th St., N. Y. C., and

Whereas, a public hearing has been held on the 3rd day of March, 1916, at 230 Fifth Avenue, N. Y. C., and opportunity given for all interested persons to be heard thereon, and

Whereas, an examination of the plans of the said proposed building has been made and a report of such examination is on file in the offices of the Commission, from which examination it appears that the building will be of fireproof construction throughout, approximately 80' 0" x 100' 0", and eight stories high, and will be sprinklered, exits consist of two interior fireproof enclosed stairways entire height of building, and in addition on 1st, 2nd, 3rd and 4th floors two interior horizontal exits through fire walls, and on 5th, 6th, 7th and 8th floors and exterior fireproof enclosed stairway is provided with access to street below fifth floor by way of fireproof enclosed stairway in adjoining building. Openings in firewall are 7' 0" wide and 22' 0" from center of one opening to center of other opening; building to be occupied throughout by one tenant and used for the manufacture of tin foil; and there appearing from such inspection and public hearing that there are practical difficulties and unnecessary hardship in carrying out the strict provisions of the law or the rules and regulations of the Industrial Code on the said proposed building, and that in the granting of a variation on said premises the spirit of the law and rules and regulations will be observed and public safety secured;

Be it resolved by the State Industrial Commission that a variation be and it hereby is granted to Francisco & Jacobus, 200 Fifth Ave., N. Y. C., on the proposed building 511 West 25th St., N. Y. C., upon the following terms and conditions:

That exterior fireproof enclosed stairway constructed as outlined above be permitted and that openings in fire wall be greater than 5' 6" in width and that distance between center of center of opening be less than 40' 0".

That windows on street front of building be of metal frame and sash and glazed with wire glass, with panes of a size not greater than 1.545 square inches.

Be it further resolved that the said variation is granted only during the period that the conditions above set forth are maintained.

STATE OF NEW YORK, OFFICE OF THE STATE INDUSTRIAL COMMISSION, SS:

I, HENRY D. SAYER, Secretary of the State Industrial Commission of the State of New York, DO HEREBY CERTIFY that I have compared the foregoing copy of a resolution with the original thereof, duly adopted by the State Industrial Commission on the 21st day of March, 1916, and duly filed in the office of said Commission, and that the same is a true and correct copy and transcript of said resolution and of the whole thereof.

IN WITNESS WHEREOF, I have hereunto set my hand and affixed the seal of the State Industrial Commission this 29th day of March, 1916. H. D. SAYER, Secretary.

[SEAL.] al

Whereas, William H. Berkmore, 1133 Broadway, N. Y. C., has filed a petition dated February 7th, 1916, for variation from the provisions of Section 79-a-1, re fireproof windows, on the proposed building 53 West 23rd St., and 34 West 24th St., N. Y. C., and

Whereas, a public hearing has been held on the 3rd day of March, 1916, at 230 Fifth Avenue, N. Y. C., and opportunity for all interested persons to be heard thereon having been given, and

Whereas, an examination of the plans of the said proposed building has been made and a report of such examination is on file in the offices of the Commission, from which examination it appears that the said building is approximately 382' 0" x 54' 0", was erected 1915, is three stories high, of mill construction and sprinklered, will be occupied by one tenant for the manufacture of metal parts of firearms, with a stated occupancy of about three hundred ten persons above the ground floor. Exits to consist of an exterior enclosed stairway, two interior enclosed stairways and a horizontal exit; five stairways are required in a building of this size; and there appearing from such examination and public hearing that there are practical difficulties and unnecessary hardship in carrying out the strict provisions of the law or the rules and regulations of the Industrial Code on the said proposed building, and that in the granting of a variation on said proposed building the spirit of the law and rules and regulations will be observed and public safety secured;

Be it Further Resolved, That the said variation is granted only during the period that the conditions above set forth are maintained.

STATE OF NEW YORK, OFFICE OF THE STATE INDUSTRIAL COMMISSION, SS:

I, HENRY D. SAYER, Secretary of the State Industrial Commission of the State of New York, DO HEREBY CERTIFY that I have compared the foregoing copy of a resolution with the original thereof, duly adopted by the State Industrial Commission on the 28th day of March, 1916, and duly filed in the office of said Commission, and that the same is a true and correct copy and transcript of said resolution and of the whole thereof.

IN WITNESS WHEREOF, I have hereunto set my hand and affixed the seal of the State Industrial Commission this 30th day of March, 1916. H. D. SAYER, Secretary.

[SEAL.] al

Whereas, Westinghouse, Church, Kerr & Co., 37 Wall St., N. Y. C., have filed a petition dated February 18th, 1916, for a variation from the provisions of Sections 79-a-2, re required number of exits; 79-f-8, re size of opening in fire wall; 79-a-3, re skylight in stairway enclosure, in the proposed building of the Savage Arms Co., Utica, N. Y., and

Whereas, a public hearing has been held on the 1st day of March, 1916, at 230 Fifth Avenue, N. Y. C., and opportunity for all interested persons to be heard thereon having been given, and

Whereas, an examination of the plans of the said proposed building has been made and a report of such examination is on file in the offices of the Commission, from which examination it appears that the said building is approximately 382' 0" x 54' 0", was erected 1915, is three stories high, of mill construction and sprinklered, will be occupied by one tenant for the manufacture of metal parts of firearms, with a stated occupancy of about three hundred ten persons above the ground floor. Exits to consist of an exterior enclosed stairway, two interior enclosed stairways and a horizontal exit; five stairways are required in a building of this size; and there appearing from such examination and public hearing that there are practical difficulties and unnecessary hardship in carrying out the strict provisions of the law or the rules and regulations of the Industrial Code on the said proposed building, and that in the granting of a variation on said proposed building the spirit of the law and rules and regulations will be observed and public safety secured;

Be it Further Resolved, That the said variation is granted only during the period that the conditions above set forth are maintained.

STATE OF NEW YORK, OFFICE OF THE STATE INDUSTRIAL COMMISSION, SS:

I, HENRY D. SAYER, Secretary of the State Industrial Commission of the State of New York, DO HEREBY CERTIFY that I have compared the foregoing copy of a resolution with the original thereof, duly adopted by the State Industrial Commission on the 28th day of March, 1916, and duly filed in the office of said Commission, and that the same is a true and correct copy and transcript of said resolution and of the whole thereof.

Be it resolved by the State Industrial Commission that a variation be and it hereby is granted to Westinghouse, Church, Kerr & Co., 37 Wall St., N. Y. C., on the proposed building of Savage Arms Co., Utica, N. Y., upon the following terms and conditions:

That four exits be permitted as the required number of exits in this building.

That horizontal exit at first floor be permitted of a size not to exceed 12' 0" wide.

That skylight over stairways be omitted, provided windows in stairway enclosure at top floor be glazed with clear glass; in all other respects exits to conform to the provisions of the Labor Law for such exits.

Be it further resolved that the said variation is granted only during the period that the conditions above set forth are maintained.

STATE OF NEW YORK, OFFICE OF THE STATE INDUSTRIAL COMMISSION, SS:

I, HENRY D. SAYER, Secretary of the State Industrial Commission of the State of New York, DO HEREBY CERTIFY that I have compared the foregoing copy of a resolution with the original thereof, duly adopted by the State Industrial Commission on the 28th day of March, 1916, and duly filed in the office of said Commission, and that the same is a true and correct copy and transcript of said resolution and of the whole thereof.

IN WITNESS WHEREOF, I have hereunto set my hand and affixed the seal of the State Industrial Commission this 30th day of March, 1916. H. D. SAYER, Secretary.

[SEAL.] al

Whereas, A. E. Baxter Engineering & Appraisal Co., 927-31 Ellicott Square, Buffalo, N. Y., have filed a petition dated December 2nd, 1915, for variation from the provisions of Sections 79-a-2, re required number of exits; 79-a-3, re enclosure of stairs, on the proposed building of Sprague Milling Co., Syracuse, N. Y., and

Whereas, a public hearing has been held on the 24th day of February, 1916, at 230 Fifth Avenue, N. Y. C., and opportunity for all interested persons to be heard thereon having been given, and

Whereas, an examination of the plans of the said proposed building has been made and a report of such examination is on file in the offices of the Commission, from which examination it appears that the building will be of fireproof construction, reinforced concrete, 4 stories high, approximately 51' 0" x 40' 0", or approximately 2,040 square feet. Building divided into three sections. Center section of approximately 22' 6" x 40' 0" or approximately 900' 0" square feet of floor being the only available working space; one end section contains storage bins and the other end section contains storage bins and an interior fireproof enclosed stairway, the only means of exit provided; building to be used for the manufacture of corn goods, with a stated occupancy of not more than four persons in entire building; and there appearing from such examination and public hearing that there are practical difficulties and unnecessary hardship in carrying out the strict provisions of the law or the rules and regulations of the Industrial Code on the said proposed building, the spirit of the law and rules and regulations will be observed and public safety secured;

Be it resolved by the State Industrial Commission that a variation be and it hereby is granted to A. E. Baxter Engineering & Appraisal Co., 927-31 Ellicott Square, Buffalo, N. Y., on the proposed building of Sprague Milling Co., Syracuse, N. Y., upon the following terms and conditions:

That one interior fireproof enclosed stairway be permitted as the required number of exits in this building, and

That variation to omit skylight over stairway in stair enclosure be not permitted.

Be it further resolved that the said variation is granted only during the period that the conditions above set forth are maintained.

STATE OF NEW YORK, OFFICE OF THE STATE INDUSTRIAL COMMISSION, SS:

I, HENRY D. SAYER, Secretary of the State Industrial Commission of the State of New York, DO HEREBY CERTIFY that I have compared the foregoing copy of a resolution with the original thereof, duly adopted by the State Industrial Commission on the 28th day of March, 1916, and duly filed in the office of said Commission, and that the same is a true and correct copy and transcript of said resolution and of the whole thereof.

IN WITNESS WHEREOF, I have hereunto set my hand and affixed the seal of the State Industrial Commission this 30th day of March, 1916. H. D. SAYER, Secretary.

[SEAL.] al

Whereas, Wm. Steele & Sons Co., 1600 Arch St., Phila., Pa., has filed a petition dated February 9th, 1916, for a variation from the provisions of Section 79-a-2, re required exits, 79-a-4, re width of hallways and exit doors, 79-f-8, re enclosure of exterior stairway, on the proposed building 726-730 Broadway, N. Y. City, and

Whereas, a public hearing has been held on the 3rd day of March, 1916, at 230 Fifth Avenue, N. Y. City, and opportunity for all interested persons to be heard thereon having been given, and

Whereas, an examination of the plans of the said proposed building has been made and a report of such examination is on file in the offices of the Commission, from which examination it appears that the said proposed building will be of fireproof construction, 7 stories high, with an approximate floor area of 272' 0" x 104' 0", and will be sprinklered. Building is divided into two sections, stair well and elevator shafts being constructed across building, and on the 4-5-6-7th floors elevator shafts open into both sections, exits shown consist of three exterior enclosed stairways and one interior enclosed stairway, one exterior enclosed stairway is combined at 2nd floor with one interior enclosed stairway, aggregate width of stairways is 88" and width of main exit door is 66". There is a passage connecting both sections of building on all floors above third, fire doors to be provided at each end of passage.

Building to be occupied by one tenant and used in one section as follows: 1st-2nd-3rd floors, garage; 4th floor, repair shop; 5th, furniture repair shop; 6th-7th floors, manufacture of mattresses. In the other section as follows: 1st floor, shipping room; 2nd floor, offices; 3rd floor, packing and shipping, and on all other floors above third, storage. Seven exits are required in a building of this area; and there appearing from such examination and public hearing that there are practical difficulties and unnecessary hardship in carrying out the strict provisions of the law or the rules and regulations of the Industrial Code on the said proposed building, and that in the granting of a variation on said proposed building the spirit of the law and rules and regulations will be observed and public safety secured;

Be it Resolved by the State Industrial Commission that a variation be and it hereby is granted to Wm. Steele & Sons Co., 1600 Arch St., Phila., Pa., on the proposed building, 726-730 Broadway, N. Y. C., upon the following terms and conditions:

That the four exits as shown above, together with passage as described, be accepted as the required number of exits in this building. That a metal frame and wire glass window be permitted at each floor, opening into stair enclosure from vestibule. That main exit hall and door of 66" in width be permitted between point where exterior enclosed and interior enclosed stairs are merged and street.

Be it Further Resolved, That the said variation is granted only during the period that the conditions above set forth are maintained.

STATE OF NEW YORK, OFFICE OF THE STATE INDUSTRIAL COMMISSION, SS:

I, HENRY D. SAYER, Secretary of the State Industrial Commission of the State of New York, DO HEREBY CERTIFY that I have compared the foregoing copy of a resolution with the original thereof, duly adopted by the State Industrial Commission on the 28th day of March, 1916, and duly filed in the office of said Commission, and that the same is a true and correct copy and transcript of said resolution and of the whole thereof.

IN WITNESS WHEREOF, I have hereunto set my hand and affixed the seal of the State Industrial Commission this 30th day of March, 1916. H. D. SAYER, Secretary.

[SEAL.] al

Whereas, Westinghouse, Church, Kerr & Co., 37 Wall St., N. Y. C., have filed a petition dated February 18th, 1916, for a variation from the provisions of Sections 79-a-2, re required number of exits; 79-f-8, re size of opening in fire wall; 79-a-3, re skylight in stairway enclosure, in the proposed building of the Savage Arms Co., Utica, N. Y., and

Whereas, a public hearing has been held on the 1st day of March, 1916, at 230 Fifth Avenue, N. Y. C., and opportunity for all interested persons to be heard thereon having been given, and

Whereas, an examination of the plans of the said proposed building has been made and a report of such examination is on file in the offices of the Commission, from which examination it appears that the said building is approximately 382' 0" x 54' 0", was erected 1915, is three stories high, of mill construction and sprinklered, will be occupied by one tenant for the manufacture of metal parts of firearms, with a stated occupancy of about three hundred ten persons above the ground floor. Exits to consist of an exterior enclosed stairway, two interior enclosed stairways and a horizontal exit; five stairways are required in a building of this size; and there appearing from such examination and public hearing that there are practical difficulties and unnecessary hardship in carrying out the strict provisions of the law or the rules and regulations of the Industrial Code on the said proposed building, and that in the granting of a variation on said proposed building the spirit of the law and rules and regulations will be observed and public safety secured;

Be it Further Resolved, That the said variation is granted only during the period that the conditions above set forth are maintained.

STATE OF NEW YORK, OFFICE OF THE STATE INDUSTRIAL COMMISSION, SS:

I, HENRY D. SAYER, Secretary of the State Industrial Commission of the State of New York, DO HEREBY CERTIFY that I have compared the foregoing copy of a resolution with the original thereof, duly adopted by the State Industrial Commission on the 28th day of March, 1916, and duly filed in the office of said Commission, and that the same is a true and correct copy and transcript of said resolution and of the whole thereof.

IN WITNESS WHEREOF, I have hereunto set my hand and affixed the seal of the State Industrial Commission this 30th day of March, 1916. H. D. SAYER, Secretary.

[SEAL.] al

Whereas, Westinghouse, Church, Kerr & Co., 37 Wall St., N. Y. C., have filed a petition dated February 18th, 1916, for a variation from the provisions of Sections 79-a-2, re required number of exits; 79-f-8, re size of opening in fire wall; 79-a-3, re skylight in stairway enclosure, in the proposed building of the Savage Arms Co., Utica, N. Y., and

Whereas, a public hearing has been held on the 1st day of March, 1916, at 230 Fifth Avenue, N. Y. C., and opportunity for all interested persons to be heard thereon having been given, and

Whereas, an examination of the plans of the said proposed building has been made and a report of such examination is on file in the offices of the Commission, from which examination it appears that the said building is approximately 382' 0" x 54' 0", was erected 1915, is three stories high, of mill construction and sprinklered, will be occupied by one tenant for the manufacture of metal parts of firearms, with a stated occupancy of about three hundred ten persons above the ground floor. Exits to consist of an exterior enclosed stairway, two interior enclosed stairways and a horizontal exit; five stairways are required in a building of this size; and there appearing from such examination and public hearing that there are practical difficulties and unnecessary hardship in carrying out the strict provisions of the law or the rules and regulations of the Industrial Code on the said proposed building, and that in the granting of a variation on said proposed building the spirit of the law and rules and regulations will be observed and public safety secured;

Be it Further Resolved, That the said variation is granted only during the period that the conditions above set forth are maintained.

STATE OF NEW YORK, OFFICE OF THE STATE INDUSTRIAL COMMISSION, SS:

I, HENRY D. SAYER, Secretary of the State Industrial Commission of the State of New York, DO HEREBY CERTIFY that I have compared the foregoing copy of a resolution with the original thereof, duly adopted by the State Industrial Commission on the 28th day of March, 1916, and duly filed in the office of said Commission, and that the same is a true and correct copy and transcript of said resolution and of the whole thereof.

Be it resolved by the State Industrial Commission that a variation be and it hereby is granted to Westinghouse, Church, Kerr & Co., 37 Wall St., N. Y. C., on the proposed building of Savage Arms Co., Utica, N. Y., upon the following terms and conditions:

That four exits be permitted as the required number of exits in this building.

That horizontal exit at first floor be permitted of a size not to exceed 12' 0" wide.

That skylight over stairways be omitted, provided windows in stairway enclosure at top floor be glazed with clear glass; in all other respects exits to conform to the provisions of the Labor Law for such exits.

Be it further resolved that the said variation is granted only during the period that the conditions above set forth are maintained.

STATE OF NEW YORK, OFFICE OF THE STATE INDUSTRIAL COMMISSION, SS:

I, HENRY D. SAYER, Secretary of the State Industrial Commission of the State of New York, DO HEREBY CERTIFY that I have compared the foregoing copy of a resolution with the original thereof, duly adopted by the State Industrial Commission on the 28th day of March, 1916, and duly filed in the office of said Commission, and that the same is a true and correct copy and transcript of said resolution and of the whole thereof.

IN WITNESS WHEREOF, I have hereunto set my hand and affixed the seal of the State Industrial Commission this 30th day of March, 1916. H. D. SAYER, Secretary.

[SEAL.] al

Whereas, A. E. Baxter Engineering & Appraisal Co., 927-31 Ellicott Square, Buffalo, N. Y., have filed a petition dated December 2nd, 1915, for variation from the provisions of Sections 79-a-2, re required number of exits; 79-a-3, re enclosure of stairs, on the proposed building of Sprague Milling Co., Syracuse, N. Y., and

Whereas, a public hearing has been held on the 24th day of February, 1916, at 230 Fifth Avenue, N. Y. C., and opportunity for all interested persons to be heard thereon having been given, and

Whereas, an examination of the plans of the said proposed building has been made and a report of such examination is on file in the offices of the Commission, from which examination it appears that the building will be of fireproof construction, reinforced concrete, 4 stories high, approximately 51' 0" x 40' 0", or approximately 2,040 square feet. Building divided into three sections. Center section of approximately 22' 6" x 40' 0" or approximately 900' 0" square feet of floor being the only available working space; one end section contains storage bins and the other end section contains storage bins and an interior fireproof enclosed stairway, the only means of exit provided; building to be used for the manufacture of corn goods, with a stated occupancy of not more than four persons in entire building; and there appearing from such examination and public hearing that there are practical difficulties and unnecessary hardship in carrying out the strict provisions of the law or the rules and regulations of the Industrial Code on the said proposed building, the spirit of the law and rules and regulations will be observed and public safety secured;

Be it resolved by the State Industrial Commission that a variation be



transcript of said resolution and of the whole thereof.

IN WITNESS WHEREOF, I have hereunto set my hand and affixed the seal of the State Industrial Commission this 30th day of March, 1916.  
H. D. SAYER, Secretary.

[SEAL.] al

Whereas, Koch & Wagner, 26 Court St., Brooklyn, N. Y., have filed a petition dated March 7th, 1916, for a variation from the provisions of Section 79-a-2, re required exits on the proposed building 130-138 Palmetto St., Brooklyn, N. Y., and

Whereas, a public hearing has been held on the 12th day of March, 1916, at 230 Fifth Avenue, N. Y. C., and opportunity for all interested persons to be heard thereon having been given, and

Whereas, an examination of the plans of the said proposed building has been made and a report of such examination is on file in the office of the Commission, from which examination it appears that the said proposed building will be a three-story addition to a three-story building recently erected, area of entire building approximately 6,200 square feet; new portion will be constructed with brick walls and fireproof windows, entire building will be occupied by one tenant for the manufacture of neckwear, with a stated occupancy of about fifty persons above the ground floor, top floor to be used as showroom, entire building to be equipped with a 100% sprinkler system. Exits are shown to be one interior fireproof enclosed stairway, two interior horizontal exits and an exterior screened stairway to the roof of a one-story extension, and thence to the ground by means of a counterbalanced stairway; and there appearing from such examination and public hearing that there are practical difficulties and unnecessary hardship in carrying out the strict provisions of the law or the rules and regulations of the Industrial Code on the said proposed building and that in the granting of a variation on said proposed building the spirit of the law and rules and regulations will be observed and public safety secured;

Be It Resolved by the State Industrial Commission, That a variation be, and it hereby is, granted to Koch & Wagner, 26 Court St., Brooklyn, N. Y., on the proposed building, 130-138 Palmetto St., Brooklyn, N. Y., upon the following terms and conditions:

That an exterior screened stairway not less than 3' 0" wide, erected at a point remote from other exits constructed as described above and otherwise conforming to the provisions of Section 79-f-10 of the Labor Law, be accepted as one of the means of exit from this building;

Be It Further Resolved, That the said variation is granted only during the period that the conditions above set forth are maintained.

STATE OF NEW YORK, OFFICE OF THE STATE INDUSTRIAL COMMISSION, SS:

I, HENRY D. SAYER, Secretary of the State Industrial Commission of the State of New York, DO HEREBY CERTIFY that I have compared the foregoing copy of a resolution with the original thereof, duly adopted by the State Industrial Commission on the 28th day of March, 1916, and duly filed in the office of said Commission, and that the same is a true and correct copy and transcript of said resolution and of the whole thereof.

IN WITNESS WHEREOF, I have hereunto set my hand and affixed the seal of the State Industrial Commission this 30th day of March, 1916.  
H. D. SAYER, Secretary.

[SEAL.] al

Whereas, William Higginson, 21 Park Row, N. Y. City, has filed a petition dated January 17th, 1916, for a variation from the provisions of Sections 79-a-2, re required exits and distance therefrom from any point in floor area, and 79-a-3, re enclosure of stairways, on the proposed building No. 9 Bush Terminal Co., 32nd and 33rd Sts., Third Ave., Brooklyn, N. Y., and

Whereas, a public hearing has been held on the 24th day of February, 1916, at 230 Fifth Ave., N. Y. City, and opportunity for all interested persons to be heard thereon having been given, and

Whereas, an examination of the plans of the said proposed building has been made and a report of such examination is on file in the office of the Commission, from which examination it appears that the said proposed building will be six stories high, of fireproof construction and sprinklered, is approximately 460' 0" x 73' 0" divided into two sections by stair and elevator shaft, constructed across the building. Exits shown are eight interior fireproof enclosed stairways, two of the enclosures containing two sets of stairways each, in each section there is a point in the floor area approximately 115' 0" distant from the entrance to an exit. Building will be occupied as a tenant factory building. Eight stairways are required in a building of this area; and there appearing from such examination and public hearing that there are practical difficulties and unnecessary hardship in carrying out the strict provisions of the law or the rules and regulations of the Industrial Code on the said proposed building the spirit of the law and rules and regulations will be observed and public safety secured;

Be It resolved by the State Industrial Commission that a variation be and it hereby is granted to William Higginson, 21 Park Row, N. Y. City, on the proposed building No. 9 Bush Terminal Co., 32nd and 33rd Sts., Third Ave., Brooklyn, N. Y., upon the following terms and conditions:

That stairways be permitted not more than 120' 0" distant from any point in floor area.

That two sets of stairs in one stairway enclosure be permitted.

That if each section of floor area is leased separately, that four exits be accepted as the required number for each section.

Be it further resolved that the said variation is granted only during the period that the conditions above set forth are maintained.

STATE OF NEW YORK, OFFICE OF THE STATE INDUSTRIAL COMMISSION, SS:

I, HENRY D. SAYER, Secretary of the State Industrial Commission of the State of New York, DO HEREBY CERTIFY that I have compared the foregoing copy of a resolution with the original thereof, duly adopted by the State Industrial Commission on the 28th day of March, 1916, and duly filed in the office of said Commission, and that the same is a true and correct copy and transcript of said resolution and of the whole thereof.

IN WITNESS WHEREOF, I have hereunto set my hand and affixed the seal of the State Industrial Commission this 30th day of March, 1916.  
H. D. SAYER, Secretary.

[SEAL.] al

## DEPARTMENT OF EDUCATION.

### Auction Sale.

THE DEPARTMENT OF EDUCATION WILL sell at Public School 111 (Storehouse), No. 31 Vestry Street, Borough of Manhattan, at two o'clock P. M., on

WEDNESDAY, APRIL 5, 1916, the following lots of old and broken castings, old carpets, old chairs, etc., as hereinafter mentioned:

LOT No. 1—All broken castings, etc., now in West arway.

LOT No. 2—All old carpets and rugs now located in pile at rear of Main Room, first floor.

LOT No. 3—All broken chairs, etc., now located in rear of Main Room, first floor.

LOT Nos. 1, 2 and 3 will be sold separately to the highest bidder for each.

The removals of articles included in the above mentioned lots, viz., 1, 2 and 3, shall be made at such time as shall be directed by this department. An inspector must be present to witness said removals.

Cash payment must be made at the time and place of sale by the successful bidder for each lot, in addition to submitting a cash deposit of \$50.00 to secure the prompt removal within the time specified. Said deposit to be returned to the purchaser upon the satisfactory completion of the work. Removal of said materials from premises must be made within five days from date of sale.

The City will not be responsible for loss or damage of said materials between time of sale and the time of removal.

All property will be sold "as is," and if the purchaser at said sale shall fail to remove the same within five days from the date of sale, the said purchaser will be deemed to have abandoned the property and to have forfeited all claims to ownership thereof, and the above deposit of \$50.00, together with the purchase money paid at the sale, shall become the property of the City of New York by way of liquidated damages and the Department of Education shall have the right to resell the property for the benefit of the City and to retain the proceeds of such resale.

C. B. J. SNYDER, Superintendent of School Buildings.

Dated, March 24, 1916. m25,a5

See General Instructions to Bidders on last page, last column, of the "City Record."

### Proposals.

SEALED BIDS OR ESTIMATES WILL BE received by the Superintendent of School Supplies at the office of the Department of Education, Park Ave. and 59th St., Manhattan, until 11 a. m.,

THURSDAY, APRIL 6, 1916, FOR FURNISHING AND DELIVERING GAS AND LINES, OIL CLOTH SIGNS, AND RENTAL OF STEREOPTICON OUTFITS, RENTAL OF PIANOS, TRANSFER OF LECTURE MATERIALS, ETC., STATIONERY, ETC., FOR THE PUBLIC LECTURES, DEPARTMENT OF EDUCATION OF THE CITY OF NEW YORK.

The time for the delivery of the articles, materials and supplies and the performance of the contract is by or before December 31, 1916.

The amount of the security required is thirty (30) per cent. of the amount of the bid or estimate.

The bidder will state the price of each item or article contained in the specifications or schedules herein contained or hereto annexed, by which the bids will be tested. Award will be made to the lowest bidder on each item.

Delivery will be required to be made at the time and in the manner and in such quantities as may be directed.

Bids must be submitted in duplicate, each in a separate envelope.

Blank forms and further information may be obtained at the office of the Superintendent of School Supplies, Board of Education, Borough of Manhattan, southwest corner of Park Ave. and 59th St.

PATRICK JONES, Superintendent of School Supplies.

Dated March 25, 1916. m25,a6

See General Instructions to Bidders on last page, last column, of the "City Record."

SEALED BIDS OR ESTIMATES WILL BE received by the Superintendent of School Buildings at the office of the Department of Education, Park Avenue and 59th Street, Manhattan, until four o'clock P. M., on

MONDAY, APRIL 3, 1916, Borough of Brooklyn.

FOR FURNISHING AND DELIVERING GLASS TO VARIOUS SCHOOLS IN THE BOROUGH OF BROOKLYN.

The time allowed to complete the whole work will be sixty (60) working days, as provided in the contract.

The amount of security required is One Thousand Dollars (\$1,000).

The bid to be submitted must include the entire work on all schools and award will be made thereon.

The deposit accompanying bid shall be five per centum of the amount of security.

The bids will be compared and the contract will be awarded in a lump sum to the lowest bidder.

Blank forms and specifications may be obtained or seen at the office of the Superintendent, at Estimating Room, 9th floor, Hall of the Board of Education, Park Avenue and 59th Street, Borough of Manhattan, and also at Branch Office, 131 Livingston Street, Borough of Brooklyn.

C. B. J. SNYDER, Superintendent of School Buildings.

Dated, March 22, 1916. m22,a3

See General Instructions to Bidders on last page, last column, of the "City Record."

SEALED BIDS OR ESTIMATES WILL BE received by the Superintendent of School Buildings at the office of the Department of Education, Park Avenue and 59th Street, Manhattan, until four o'clock P. M., on

MONDAY, APRIL 3, 1916, Borough of Manhattan.

FOR FURNISHING AND DELIVERING GLASS TO VARIOUS SCHOOLS IN THE BOROUGH OF MANHATTAN.

The time allowed to complete the whole work will be thirty (30) working days, as provided in the contract.

The amount of security required is Six Hundred Dollars (\$600).

The bid to be submitted must include the entire work on all schools and award will be made thereon.

The deposit accompanying bid shall be five per centum of the amount of security.

The bids will be compared and the contract will be awarded in a lump sum to the lowest bidder.

Blank forms and specifications may be obtained or seen at the office of the Superintendent, at Estimating Room, 9th floor, Hall of the Board of Education, Park Avenue and 59th Street, Borough of Manhattan.

C. B. J. SNYDER, Superintendent of School Buildings.

Dated, March 22, 1916. m22,a3

See General Instructions to Bidders on last page, last column, of the "City Record."

SEALED BIDS OR ESTIMATES WILL BE received by the Superintendent of School Buildings at the office of the Department of Education, Park Avenue and 59th Street, Manhattan, until four o'clock P. M., on

MONDAY, APRIL 3, 1916, Borough of Queens.

FOR FURNISHING AND DELIVERING GLASS TO VARIOUS SCHOOLS IN THE BOROUGH OF QUEENS.

The time allowed to complete the whole work will be thirty (30) working days, as provided in the contract.

The amount of security required is Six Hundred Dollars (\$600).

The bid to be submitted must include the entire work on all schools and award will be made thereon.

The deposit accompanying bid shall be five per centum of the amount of security.

The bids will be compared and the contract will be awarded in a lump sum to the lowest bidder.

Blank forms and specifications may be obtained or seen at the office of the Superintendent, at Estimating Room, 9th floor, Hall of the Board of Education, Park Avenue and 59th Street, Borough of Manhattan, and also at Branch Office, No. 69 Broadway, Flushing, Borough of Queens.

C. B. J. SNYDER, Superintendent of School Buildings.

Dated, March 22, 1916. m22,a3

See General Instructions to Bidders on last page, last column, of the "City Record."

## BOROUGH OF QUEENS.

### Local Board Meetings.

NOTICE IS HEREBY GIVEN, IN ACCORDANCE with Section 432 of the Charter of the City of New York, that the following petitions signed by property owners and residents of the Newtown District for Local Improvements have been filed in this office and are now ready for public inspection, and that a meeting of the Board of Local Improvements will be held at the Borough Hall, Long Island City, on Thursday, April 13, 1916, at 2 P. M., at which meeting the said petitions will be submitted to the Board:

5503. For recurring where necessary and paving, together with all work incidental thereto, in Graham Avenue from Vernon Avenue to the Boulevard, First Ward.

5505. To legally open Seventh Avenue from Woolsey Avenue to Riker Avenue, First Ward.

5506. For the construction of a sewer and appurtenances in Maurice Avenue from Hull Avenue to Halle (Jay) Avenue; Halle Avenue from Maurice Avenue to Willow Street, and in Clermont Avenue from Grand Street to Cassel Avenue, Second Ward.

5507. For regulating and paving, together with all work incidental thereto, in Van Alst Avenue from Jackson Avenue to Nott Avenue, First Ward.

5508. To change the Map or Plan of The City of New York by eliminating therefrom Van Cott Avenue, from Maurice Avenue to Maspeth Avenue and by placing thereon Melvina Place, from Clinton Avenue to Maspeth Avenue. The said streets are shown on Section 12 of Final Maps, Second Ward.

5509. To legally open Fairbanks Avenue from Broadway to Baxter Avenue, Second Ward.

5510. For regulating and grading the sidewalk spaces and laying sidewalks where necessary, together with all work incidental thereto, in Greene Avenue from Cypress Avenue to Seneca Avenue, Second Ward.

5511. For regulating and grading the sidewalk and gutter spaces, curbing and laying crosswalks and sidewalks where necessary, together with all work incidental thereto, in Fifth Street from Jackson Avenue to Queens Boulevard, Second Ward.

2071. To pave with granite block Hunterspoint Avenue from East Avenue to Greenpoint Avenue, in the First Ward.

MAURICE E. CONNOLLY, President.

HUGH HALL, Secretary. al

NOTICE IS HEREBY GIVEN THAT THE following resolutions adopted by the Newtown Local Board of Improvements are to be presented for reconsideration at its meeting to be held Thursday, April 13, 1916, at 2 P. M., at Borough Hall, Long Island City:

2084. Adopted November 14, 1907, initiating proceedings to construct a sewer and appurtenances in Atlantic Street from Baltic Street to Nurge Street, and a temporary sewer and appurtenances in Atlantic Street from Nurge Street to the Bushwick Division of the Long Island Railroad (Flushing Avenue), in the Second Ward.

3328. Adopted March 31, 1910, initiating proceedings to legally open Calamus Avenue, from Maurice Avenue to Woodhaven Avenue (Trotting Course Lane), Second Ward.

4245. Adopted July 29, 1913, initiating proceedings for regulating, grading, curbing and laying cement sidewalks (where not already laid to grade and in good condition), and paving with a permanent pavement consisting of sheet asphalt on a concrete foundation and all work incidental thereto, in Van Cortlandt Avenue, from Myrtle Avenue to Fresh Pond Road, Second Ward.

4345. Adopted November 15, 1912, initiating proceedings to legally open Corinth (Grandview) Avenue, from Grand Street to Caldwell Avenue; Carter Place (Prospect Avenue), between Grand Street and Caldwell Avenue; Division Avenue, from Calamus Avenue to Caldwell Avenue, and Samuelson Street, from Corinth Avenue to Division Avenue, Second Ward.

4423. Adopted February 7, 1913, initiating proceedings for regulating, grading, curbing and laying sidewalks (where not already laid to grade and in good condition) and paving with a permanent pavement consisting of sheet asphalt on a concrete foundation six inches in thickness, together with all work incidental thereto, in Putnam Avenue from Woodward Avenue to Forest Avenue, Second Ward.

4854. Adopted March 6, 1914, initiating proceedings for regulating, grading, curbing and laying sidewalks (where not already done to grade and in good condition), together with all work incidental thereto, in Woodbine Street from Prospect Avenue to Fresh Pond Road, Second Ward.

5365. Adopted October 14, 1915, initiating proceedings for the construction of a sewer and appurtenances in Hayes Avenue from 31st Street to Junction Avenue, Second Ward.

2860L. Adopted July 12, 1912, initiating proceedings for paving with a permanent pavement consisting of sheet asphalt on a concrete foundation six (6) inches in thickness, together with all work incidental thereto, in Hancock Street, from Pierce Avenue to Vernon Avenue, First Ward.

MAURICE E. CONNOLLY, President.

HUGH HALL, Secretary. al

### Proposals.

SEALED BIDS OR ESTIMATES WILL BE received by the President of the Borough of Queens at Third Floor, Borough Hall, Fifth Street and Jackson Avenue, Long Island City, until 11 o'clock a. m. on

MONDAY, APRIL 10, 1916.

NO. 1. FOR REGULATING AND GRADING THE SIDEWALK SPACES AND LAYING SIDEWALKS WHERE NECESSARY, TOGETHER WITH ALL WORK INCIDENTAL THERETO, ON THE SOUTHERLY SIDE OF QUEENS BOULEVARD FROM HILL STREET TO HAROLD AVENUE, FIRST WARD OF THE BOROUGH OF QUEENS, IN ACCORDANCE WITH SECTION 435 OF THE GREATER NEW YORK CHARTER.

The time allowed for doing and completing the above work will be Twenty (20) Working Days.

The amount of security required will be Seven Hundred (\$700) Dollars.

The Engineer's estimate of the quantities is as follows:

350 Cu. Yds. Earth Excavation.

8,600 Sq. Ft. Cement Sidewalk, and one (1) year's maintenance.

200 Sq. Yds. Stone Gutters relaid.

NO. 2. FOR REGULATING, CURBING, LAYING SIDEWALKS (WHERE NOT AL-

READY LAID TO GRADE AND IN GOOD CONDITION) AND PAVING WITH A PERMANENT PAVEMENT OF IMPROVED GRANITE BLOCKS UPON A CONCRETE FOUNDATION SIX INCHES IN THICKNESS, TOGETHER WITH ALL WORK INCIDENTAL THERETO, IN ORCHARD STREET FROM JACKSON AVENUE TO THE LONG ISLAND RAILROAD, FIRST WARD OF THE BOROUGH OF QUEENS.

The time allowed for doing and completing the above work will be Thirty (30) Working Days.

The amount of security required will be Three thousand (\$3,000) Dollars.

The Engineer's estimate of the quantities is as follows:

300 cu. yds. of Earth Excavation.

4 cu. yds. of Rock Excavation.

650 lin. ft. of New Bluestone Curb.

40 lin. ft. Old Bluestone Curb, reset.

3,400 sq. ft. Cement sidewalk, and one year's maintenance.

260 cu. yds. of Concrete in place.

1,390 sq. yds. Improved Granite Block Pavement, including sand bed and bituminous grouted joints, and one year's maintenance.

15 square yards of Asphalt Block Pavement, to be relaid, not to be bid for.

NO. 3. FOR REGULATING AND GRADING FOR A WIDTH OF 25 FEET ON EITHER SIDE OF THE CENTER LINE, AND FOR LAYING SIDEWALKS (WHERE NOT ALREADY LAID TO GRADE AND IN GOOD CONDITION), TOGETHER WITH ALL WORK INCIDENTAL THERETO, IN FORTIETH (CLINTON) STREET FROM JACKSON AVENUE TO HAYES AVENUE AND FROM THE NORTH LINE OF THE OLD RIGHT OF WAY OF THE LONG ISLAND RAILROAD TO FOREST STREET, AND FOR REGULATING AND GRADING THE SIDEWALK SPACES FOR A WIDTH OF TEN (10) FEET AND LAYING SIDEWALKS (WHERE NOT ALREADY LAID TO GRADE AND IN GOOD CONDITION), TOGETHER WITH ALL WORK INCIDENTAL THERETO, ON THE EAST SIDE OF FORTIETH STREET FROM HAYES AVENUE TO THE NORTH LINE OF THE OLD RIGHT OF WAY OF THE LONG ISLAND RAILROAD, SECOND WARD OF THE BOROUGH OF QUEENS.

The time allowed for doing and completing the above work will be Fifty (50) Working Days.

The amount of security required will be Two Thousand eight Hundred (\$2,800) Dollars.

The Engineer's estimate of the quantities is as follows:

1,400 Cu. Yds. Earth Excavation.

22,800 Sq. Ft. of Cement Sidewalk and one (1) year's maintenance.

NO. 4. FOR REGULATING, CURBING AND LAYING SIDEWALKS (WHERE NOT ALREADY LAID TO GRADE AND IN GOOD CONDITION) AND PAVING WITH A PERMANENT PAVEMENT OF SHEET ASPHALT UPON A CONCRETE FOUNDATION SIX (6) INCHES IN THICKNESS, TOGETHER WITH ALL WORK INCIDENTAL THERETO, IN FOREST AVENUE FROM HALLECK (EDSALL) AVENUE TO MYRTLE AVENUE, 2ND WARD.

The time allowed for doing and completing the above work will be Twenty (20) Working Days.

The amount of security required will be Eight Hundred (\$800) Dollars.

The Engineer's estimate of the quantities is as follows:

20 Lin. Ft. Old Curb redressed and reset.

300 Lin. Ft. Cement Curb with Steel Nosing and one (1) year's maintenance.

125 Cu. Yds. Concrete, in place.

660 Sq. Yds. Sheet Asphalt Pavement, including binder course, and five (5) years' maintenance.

40 Sq. Yds. Granite Block Pavement relaid.

NO. 5. FOR REGULATING AND GRADING THE SIDEWALK SPACES AND LAYING SIDEWALKS (WHERE NOT ALREADY LAID TO GRADE AND IN GOOD CONDITION), TOGETHER WITH ALL WORK INCIDENTAL THERETO, ON THE WEST SIDE OF CREEK STREET BETWEEN GRAND STREET AND FLUSHING AVENUE, SECOND WARD OF THE BOROUGH OF QUEENS, IN ACCORDANCE WITH SECTION 435 OF THE GREATER NEW YORK CHARTER.

The time allowed for doing and completing the above work will be Fifteen (15) Working Days.

The amount of security required will be Two hundred and Fifty (\$250.00) Dollars.

The Engineer's Estimate of the Quantities is as follows:

200 cu. yds. of Earth Excavation.

400 sq. ft. Old Flagstone Sidewalk relaid.

2,500 sq. ft. of Cement Sidewalk, and one (1) year's maintenance.

100 square yards of Old Granite Block Pavement relaid.

The bidder must state the price of each item or article contained in the specification or schedule herein contained or hereto annexed, per square yard, linear foot or other unit of measure, by which the bids will be tested. Bids will be compared and each contract awarded at a lump or aggregate sum. Blank forms may be obtained and the plans or drawings may be seen at the office of the President of the Borough of Queens.

Dated March 29th, 1916.

MAURICE E. CONNOLLY, President.

See General Instructions to Bidders on last page, last column, of the "City Record."

SEALED BIDS OR ESTIMATES WILL BE received by the President of the Borough of Queens at Third Floor, Borough Hall, 5th Street and Jackson Avenue, Long Island City, until 11:00 A. M. on

MONDAY, APRIL 10, 1916.

NO. 1. FOR CONSTRUCTING SEWERS AND APPURTENANCES IN KINGSLAND AVENUE FROM FIFTY-FIRST STREET TO WAY AVENUE, IN ALBERTUS AVENUE FROM KINGSLAND AVENUE TO ROOSEVELT AVENUE, AND IN ROOSEVELT AVENUE FROM ALBERTUS AVENUE TO JUNCTION AVENUE, SECOND WARD OF THE BOROUGH OF QUEENS.

The engineer's estimate of the quantities is as follows:

832 Lin. Ft. 5' 0" Reinforced concrete sewer.

583 Lin. Ft. 4' 3" Reinforced concrete sewer.

251 Lin. Ft. 3' 9" Plain concrete sewer.

242 Lin. Ft. 3' 6" Plain concrete sewer.

650 Lin. Ft. 2'



1 Shaft connection chamber, 51st Street and Kingsland Avenue, Complete.

1 Junction chamber, 51st St. and Kingsland Ave., Complete.

1 Junction chamber, Kingsland and Alburts Aves., Complete.

1 Junction chamber, Kingsland and Way Avenues, Complete.

1 Junction chamber, Alburts and Roosevelt Aves., Complete.

1 Junction chamber, Roosevelt Ave. and 46th St., Complete.

25,000 Feet. B. M., Timber, sheeting and bracing.

25 Cubic Yards concrete, Class A, not shown on plan.

2,000 Lbs. reinforcing steel, not shown on plan.

The time allowed for completing the above work will be one hundred and fifty (150) working days.

The amount of security required will be Twenty Thousand (\$20,000.00) Dollars.

The bidder must state the price of each item or article contained in the specifications or schedule herein contained or hereafter annexed, per square yard, per linear foot, or other unit of measure, by which the bids will be tested. Bids will be compared and each contract awarded at a lump or aggregate sum. Blank forms may be obtained and the plans or drawings may be seen at the office of the President of the Borough of Queens.

Dated March 29th, 1916.  
MAURICE E. CONNOLLY, President.

See General Instructions to Bidders on last page, last column, of the "City Record."

SEALED BIDS OR ESTIMATES WILL BE received by the President of the Borough of Queens at his office, third floor, Borough Hall, Fifth Street and Jackson Avenue, Long Island City, until 11 o'clock A. M., on

MONDAY, APRIL 3, 1916.

CONTRACT, PURSUANT TO SECTION 544 OF THE GREATER NEW YORK CHARTER, FOR THE RECEPTION, TRANSPORTATION AND FINAL DISPOSITION OF GARBAGE, RUBBISH, ASHES AND STREET SWEEPINGS IN A PORTION OF THE FIFTH WARD OF THE BOROUGH OF QUEENS, CITY OF NEW YORK, DURING THE MONTHS OF APRIL, MAY, JUNE, JULY, AUGUST, SEPTEMBER AND OCTOBER, 1916, AND FURNISHING AND OPERATING THE NECESSARY DUMPS, SCOWS, TUGS, TOOLS, APPLIANCES AND LABOR THEREFOR, WITH THE RIGHT OF THE CITY OF NEW YORK TO RENEW THE SAID CONTRACT FOR THE SAID PERIOD IN THE YEARS 1917, 1918 AND 1919, UPON THE SAME TERMS AND CONDITIONS, EXCEPTING THE PROVISIONS OF RENEWAL.

The amount of security required will be forty-five hundred dollars (\$4,500).

Bidder will state a lump sum for the above contract, as the contract is entire and for a complete job.

Blank forms and further information may be obtained at the office of the President of the Borough of Queens.

Dated March 22nd, 1916.  
MAURICE E. CONNOLLY, President.

See General Instructions to Bidders on last page, last column, of the "City Record."

## BOARD OF ASSESSORS.

### Completion of Assessments.

PUBLIC NOTICE IS HEREBY GIVEN TO the owner or owners of all houses and lots, improved and unimproved lands affected thereby, that the following proposed assessments have been completed and are lodged in the office of the Board of Assessors for examination by all persons interested, viz:

**Borough of Manhattan.**

5016. Alteration and improvement to receiving basins on the northeast and northwest corners of South and Jefferson Streets. Affecting Blocks 246 and 247.

5074. Paving and curbing Arden Street from Nagle Avenue to Sherman Avenue. Affecting Block 2174.

5107. Basin adjacent to the northeast corner of Front and Pine Streets. Affecting Block 37.

5108. Basin adjacent to the northwest corner of Front and Fletcher Streets. Affecting Block 41.

5126. Basin adjacent to the southeast corner of Front Street and Jones Lane. Affecting Block 35.

5127. Basin adjacent to the southwest corner of West 161st Street and Fort Washington Avenue. Affecting Block 2136.

5128. Basins adjacent to the northeast corner of West 179th Street and Haven Avenue and adjacent to the northwest corner of West 179th Street and Northern Avenue. Affecting Block 2177.

**Borough of the Bronx.**

4835. Regulating, grading, curbing, flagging, etc., St. Raymond Avenue from Hoguet Street to Williamsbridge Road. Together with a list of awards for damages caused by a change of grade. Affecting Blocks 3945 to 3948, 3961, 3967, 3971, 3972, 3979, 3986 to 3992, 3994, 4000, 4002, 4076 and 4077.

4915. Paving and curbing Park Avenue from East 144th Street to Morris Avenue, near East 155th Street. Affecting Blocks 2335 to 2338, 2342 and 2440 to 2443.

5096. Paving East 174th Street from Bryant Avenue to Boone Avenue. Affecting Blocks 2997, 2998, 3002, 3003, 3010 and 3011.

5097. Basin and appurtenances on the southwest corner of Longwood Avenue and Truxton Street. Affecting Block 2736.

5098. Sewer and appurtenances in Bryant Avenue from the end of the existing sewer north of East 167th Street to the existing sewer at the intersection of East 167th Street and Bryant Avenue. Affecting Blocks 2751 and 2754.

5103. Sewer and appurtenances in Poplar Street between Lurting Avenue and Roselle Street. Affecting Blocks 4069, 4070, 4078 and 4084.

5104. Sewer and appurtenances in Spencer Avenue between West 261st Street and summit south of West 261st Street. Affecting Block 3423.

5105. Sewers and appurtenances in Spuyten Duyvil Road between West 230th Street and West 240th Street; West 240th Street between Spuyten Duyvil Road and the easterly side of Broadway at Van Cortlandt Park; West 234th Street between Spuyten Duyvil Road and Kingsbridge Avenue, and in Corlear Avenue between West 232nd Street and the summit north of West 234th Street. Affecting Blocks 3403, 3406, 3408, 3409, 3412, 3414, 3416, 3417, 3418 and 3422.

5106. Sewer and appurtenances in West 236th Street between Broadway and the westerly line of the right of way of the New York and Putnam Railroad. Affecting Blocks 3268, 3269 and 3270.

5114. Sewer and appurtenances in the west side of Aqueduct (University) Avenue between West 176th Street and West 174th Street. Affecting Blocks 2877 and 2878.

5115. Sewers and appurtenances in Herschell Street between Westchester Avenue and the summit east of Halsey Street, and in Butler Place between Zerega Avenue and Herschell Street. Affecting Blocks 3844 to 3848.

5116. Sewer and appurtenances in Plimpton Avenue between Boscobel Avenue and Featherbed Lane. Affecting Blocks 2874 and 2875.

### Borough of Richmond.

4889. Regulating, grading, curbing, etc., First Avenue from Jersey Street to Pine Street, First Ward. Affecting District 2, Plot 6, Blocks 1, 2 and 3.

5089. Regulating, grading, curbing and paving Belmont Place between Vine Street and Fort Place, First Ward. Affecting District 1, Plot 6, Blocks 2, 3 and 4.

### Borough of Queens.

692. Sewer and appurtenances in Graham Avenue from Vernon Avenue to Hancock Street, and from the Boulevard to Sherman Street, First Ward. Affecting Blocks 6, 8, 9, 13, 14 and 16.

4850. Sewer and appurtenances in Central Avenue from Proctor Street to Myrtle Avenue, Second Ward. Affecting Blocks 1841, 1851, 1852, 1853, 1867 to 1872, 1875, 2599, 2618, 2621 to 2624, 2626 to 2669, 2671 to 2693, 2695, 2696, 2707 to 2741 and 2942.

4959. Sewer and appurtenances in Grove Street from Seneca (Covert) Avenue to Fairview Avenue, and in Fairview Avenue from Linden Street to Ralph Street, Second Ward. Affecting Blocks 2485, 2488, 2489, 2492, 2522, 2525, 2526, 2529, 2532 and 2554.

5081. Sewer and appurtenances in Hancock Street from the crown north of Pierce Avenue to Vernon Avenue; Graham Avenue from Hancock Street to the Boulevard, and Sanford Street from Hancock Street to the Boulevard, First Ward. Affecting Blocks 2, 3, 7, 8, 14 and 15.

5086. Inlet basins at the foot of Webster Avenue on both northerly and southerly sides, First Ward. Affecting Blocks 47 to 51.

5090. Regulating and grading the sidewalk spaces and laying sidewalks and crosswalks in Borden Avenue from Van Alst Avenue to Dutch Kills Creek, First Ward. Affecting Blocks 69, 105 and 109.

5101. Sewer and appurtenances in Liberty Avenue from Nebraska Avenue to Van Wyck Avenue; Nebraska Avenue from Liberty Avenue to Garden Street; Van Wyck Avenue from Liberty Avenue to Atlantic Avenue; Chichester Avenue from Maure Avenue to Van Wyck Avenue; Beaufort Avenue from Maure Avenue to Van Wyck Avenue, and in Jerome Avenue from Maure Avenue to Van Wyck Avenue, Fourth Ward. Affecting Blocks 213, 214, 235, 236, 292, 293, 294, 295, 301, 508 to 522, 578 to 583, 649, 651, 653, 1018, 1019, 1020, 1034, 1056, 1060, 1066, 1067 and 1068.

5102. Sewer and appurtenances in Toledo Street from Queens Boulevard to Corona Avenue, with connections at Maurice Avenue, Horton Street and Ivy Street, Second Ward. Affecting Blocks 705, 922, 923, 932 to 946, 948, 951 to 962 and 980.

### Borough of Brooklyn.

4931. Regulating, grading, curbing and flagging East 12th Street from Avenue U to Gravesend Neck Road. Together with a list of awards for damages caused by a change of grade. Affecting Blocks 7343, 7344, 7371, 7372, 7394, 7395, 7396, 7412 and 7413.

5072. Regulating, grading, curbing, flagging and paving the widened portion of Ashland Place from Flatbush Avenue to Fulton Street. Affecting Blocks 180, 2095, 2096, 2001, 2107, 2108, 2110 and 2111.

5110. Sewer in Eastern Parkway, south side, from Classon Avenue to the Brighton Beach Railroad, and in Classon Avenue across Eastern Parkway from the south side to the north side of said Parkway. Affecting Block 1185.

5111. Sewer in East 27th Street from Avenue N to Kings Highway. Affecting Blocks 7680 and 7681.

5112. Sewer in Pennsylvania Avenue from New Lots Avenue to Hegeman Avenue. Affecting Blocks 4298 and 4299.

5113. Sewer in East 35th Street from Farragut Road northerly to the line of the Flatbush Water Works. Affecting Blocks 4998 and 4999.

All persons whose interests are affected by the above named proposed assessments, and who are opposed to the same or either of them, are requested to present their objections, in writing, to the Secretary of the Board of Assessors, Room 809, Municipal Building, Borough of Manhattan, New York, on or before Tuesday, May 2, 1916, at 10 a. m., at which time and place the said objections will be heard and testimony received in reference thereto.

WILLIAM C. O'CONNOR, JACOB J. LESSER, ST. GEORGE B. TUCKER, Board of Assessors.

St. George B. Tucker, Secretary.

March 31, 1916. m31,a11

DEPARTMENT OF WATER SUPPLY, GAS AND ELECTRICITY.

### Proposals.

SEALED BIDS OR ESTIMATES WILL BE received by the Commissioner of Water Supply, Gas and Electricity at room 2351, Municipal Building, Manhattan, until 2 o'clock p. m., on

FRIDAY, APRIL 7, 1916.

**Boroughs of Manhattan and the Bronx.**

FOR FURNISHING, DELIVERING AND LAYING WATER MAINS AND APPURTENANCES IN BROADWAY, AMSTERDAM AND COLUMBUS AVENUES, IN CATHEDRAL PARKWAY AND WEST 106TH STREET, BOROUGH OF MANHATTAN.

The time allowed for doing and completing the entire work is one hundred and twenty-five (125) consecutive working days.

The amount in which security is required for the performance of the contract is twenty thousand dollars (\$20,000).

The bidder will state the price, per unit, of each item of work, materials or supplies contained in the specifications or schedule, by which the bids will be tested. The bids will be compared and the award made to the lowest formal bidder in a lump or aggregate sum.

Blank forms of bid, proposals and contract, including specifications, approved as to form by the Corporation Counsel, can be obtained at Room 2351, in the Municipal Building, Manhattan, New York City.

Dated March 27, 1916.  
m28,a7 WILLIAM WILLIAMS, Commissioner.

See General Instructions to Bidders on last page, last column, of the "City Record."

SEALED BIDS OR ESTIMATES WILL BE received by the Commissioner of the Department of Water Supply, Gas and Electricity, Room 2351, Municipal Building, Borough of Manhattan, until 2 p. m., on

WEDNESDAY, APRIL 5, 1916.

**Boroughs of the Bronx and Brooklyn.**

SECTION I. FOR CROSS-CONNECTING EXISTING TRUNK MAINS IN SOUTHERN BOULEVARD AND MOSHOLU PARKWAY, BOROUGH OF THE BRONX.

SECTION II. FOR CONNECTING DISTRIBUTION SYSTEM TO CONDUITS OF CATSKILL AQUEDUCT, BOROUGH OF BROOKLYN.

The time allowed for doing and completing the entire work is fifty (50) consecutive working days on each section.

The amount of security required for the performance of the contract is Seven thousand Dollars (\$7,000.00) on Section I, and Five thousand Dollars (\$5,000.00) on Section 2.

Bids will be received for each section singly, or for both sections; but in comparing the bids the bids for each section will be compared separately and the contract awarded by Sections in a lump or aggregate sum to the lowest formal bidder.

Blank forms of bid, proposals and contract, including specifications approved as to form by the Corporation Counsel, can be obtained at Room 2351, in the Municipal Building, Manhattan, New York City.

Dated, March 21, 1916.  
m24,a5 WILLIAM WILLIAMS, Commissioner.

See General Instructions to Bidders on last page, last column, of the "City Record."

SEALED BIDS OR ESTIMATES WILL BE received by the Commissioner of Water Supply, Gas and Electricity at room 2351, Municipal Building, Manhattan, until 2 o'clock p. m., on

WEDNESDAY, APRIL 5, 1916.

**Boroughs of Manhattan and Brooklyn.**

FOR CONNECTION HIGH PRESSURE FIRE SERVICE MAINS TO SHAFTS 19, 22 AND 23 OF THE CITY TUNNEL, CATSKILL AQUEDUCT, BOROUGH OF MANHATTAN AND BROOKLYN.

The time allowed for doing and completing the entire work is sixty (60) consecutive working days.

The amount of security required for the performance of the contract is three thousand dollars (\$3,000).

The bidder will state the price, per unit, of each item of work, material or supplies contained in the specifications or schedule, by which the bids will be tested. The bids will be compared and the award made to the lowest formal bidder in a lump or aggregate sum.

Blank forms of bid, proposals and contract, including specifications, approved as to form by the Corporation Counsel, can be obtained at Room 2351, in the Municipal Building, Manhattan, New York City.

Dated March 22, 1916.  
m24,a5 WILLIAM WILLIAMS, Commissioner.

See General Instructions to Bidders on last page, last column, of the "City Record."

## DEPARTMENT OF FINANCE.

### NOTICE TO TAXPAYERS.

NOTICE IS HEREBY GIVEN THAT THE assessment rolls of real estate and personal property in the City of New York for the year 1916 have been delivered to the undersigned and that all taxes on said assessment rolls are due and payable as follows:

All taxes on personal property and one-half of all taxes on real estate are due and payable on

MONDAY, MAY 1, 1916.

and the remaining and final one-half of taxes on real estate shall be due and payable on the FIRST DAY OF NOVEMBER, 1916.

*Penalty on unpaid taxes on real estate affected thereby on the respective days when they become due and payable as hereinbefore provided and shall remain such liens until paid.*

The second half of the tax on real estate which is due on the first day of November may be paid on the first day of May or at any time thereafter, providing the first half shall have been paid or shall be paid at the same time, and on such payments of the second half as may be made in such manner prior to November 1st, a discount shall be allowed from the date of payment to November 1st at the rate of four per centum per annum.

**No discount is allowed on personal tax bills.**

*Penalty on unpaid taxes on real estate begins June 1st and December 1st; on unpaid personal taxes, June 1st.*

Taxes are payable at the office of the Receiver of Taxes in the Borough where the property is located, as follows:

Borough of Manhattan, Room 200, Municipal Building.

Borough of the Bronx, 177th St. & Arthur Av.

Borough of Brooklyn 236 Duffield St.

Borough of Queens, Court Sq., L. I. City.

Borough of Richmond, Borough Hall, St. George.

### RECEIVER OF TAXES.

### Confirmation of Assessments.

### NOTICES TO PROPERTY OWNERS.

IN PURSUANCE OF SECTION 1018 OF THE Greater New York Charter, the Comptroller of The City of New York hereby gives public notice to all persons, owners of property, affected by the following assessments for LOCAL IMPROVEMENTS IN THE BOROUGH OF QUEENS:

### FIRST WARD.

CREEK STREET—REGULATING AND GRADING from Borden Avenue to Hunters Point Avenue. Area of assessment affects blocks 109 to 114, inclusive.

### SECOND WARD.

SOPHIE STREET—REGULATING AND LAYING SIDEWALKS from Flushing Avenue to Nudge Street. Area of assessment affects blocks 2338 and 2339.

COPPER STREET—REGULATING AND GRADING SIDEWALK AND FLAGGING between Irving Avenue and the Brooklyn Borough Line. Area of assessment affects blocks 2830 and 2831.

HUGHES STREET—REGULATING, GRADING, CURBING, FLAGGING AND PAVING from Doscher Avenue to a line 75 feet westerly from Buchanan Avenue. Area of assessment affects blocks 2568 and 2575.

PUTNAM AVENUE—REGULATING AND PAVING from Forrest Avenue to a line 65 feet west of Buchanan Avenue. Area of assessment affects blocks 2573 and 2574, 2576 and 2579.

### THIRD WARD.

REGULATING AND GRADING THE SIDEWALK SPACES AND LAYING SIDEWALK on the westerly side of UNION STREET between Sanford Avenue and Beddard Street. Area of assessment affects block 68.

### FOURTH WARD.

CEDAR AVENUE—SEWER from Beaufort Avenue to Chichester Avenue. Area of assessment affects blocks 466 and 468.

—that the above assessments were confirmed by the Board of Assessors on March 28, 1916, and entered March 28, 1916, in the Record of Titles of Assessments, kept in the Bureau for the Collection of Assessments and Arrears of Taxes and Assessments and of Water Rents, and unless the amount assessed for benefit on any person or property shall be paid on or before May 27, 1916, which is sixty days after the date of said entry of the assessments, interest will be collected thereon at the rate of seven per centum per annum, to be calculated from ten days after the date of said entry to the date of payment, as provided by Sections 159 and 1019 of the Greater New York Charter.

The above assessment is payable to the Collector of Assessments and Arrears at his office in the Municipal Building, Court House Square, Long Island City, Borough of Queens, between the hours of 9 a. m. and 2 p. m., and on Saturdays from 9 a. m. to 12 noon.

WILLIAM A. PRENDERGAST, Comptroller.

Dated, New York, March 28, 1916. m31,a11

IN PURSUANCE OF SECTION 986 OF THE Greater New York Charter, the Comptroller of The City of New York hereby gives public notice of the confirmation by the Supreme Court and the entering in the Bureau for the Collection of Assessments and Arrears of the assessment for OPENING AND ACQUIRING TITLE to the following named streets in the BOROUGH OF QUEENS:

### FIRST WARD.

SHERMAN STREET—OPENING from Fourteenth Street to Grand Street, and MARION

STREET—OPENING from Fourteenth Street to Ridge Street. Confirmed February 2nd, 1916. Entered March 29th, 1916. Area of assessment includes all those lands, tenements and hereditaments and premises situate and being in the Borough of Queens, in The City of New York, which, taken together, are bounded and described as follows, viz:

Beginning at a point on the easterly line of the Boulevard, midway between Thirteenth street and Fourteenth street, and running thence northwardly along the easterly line of the Boulevard to the intersection with the prolongation of a line midway between Sherman street and the Boulevard as these streets are laid out between Harris avenue and Bodine street; thence northwardly along the said line midway between Sherman street and the Boulevard and along the prolongation of the said line to the intersection with the southerly line of Harris avenue; thence northwardly in a straight line to a point on the northerly line of Harris avenue midway between Sherman street and the Boulevard; thence northwardly along a line always midway between Sherman street and the Boulevard as these streets are laid out between Harris avenue and Sanford street and along the prolongation of the said line to the intersection with the easterly line of the Boulevard and the prolongation of the westerly line of Sherman street as these streets are laid out between Broadway and Ridge street; thence northwardly along the said bisecting line to the intersection with a line bisecting the angle formed by the intersection of the easterly line of the Boulevard and the prolongation of the westerly line of Sherman street as these streets are laid out between Broadway and Ridge street; thence northwardly along the said bisecting line to the intersection with the southerly line of Welling street; thence northwardly and parallel with Sherman street to the intersection with a line distant 100 feet northerly from and parallel with the northerly line of Welling street as this street is laid out westerly from and adjoining Grand avenue, the said distance being measured at right angles to Welling street; thence eastwardly along the said line parallel with Welling street and along the prolongation of the said line to the intersection with a line distant 100 feet northerly from and parallel with the northerly line of Grand avenue, the said distance being measured at right angles to Grand avenue; thence eastwardly along the said line parallel with Grand avenue to the intersection with the prolongation of a line midway between Sherman street and Hopkins avenue as these streets are laid out between Grand avenue and Broadway; thence southwardly along the said line midway between Sherman street and Hopkins avenue and along the prolongation of the said line to the intersection with a line midway between Broadway and Ridge street; thence eastwardly along the said line midway between Broadway and Ridge street to the intersection with the prolongation of a line midway between Hopkins avenue and Marion street; thence southwardly along the said line midway between Hopkins avenue and Marion street and along the prolongation of the said line to the intersection with the northerly line of Freeman avenue; thence southwardly in a straight line to a point on the southerly line of Freeman avenue midway between Van Alst avenue and Marion street; thence southwardly along a line always midway between Van Alst avenue and Marion street and along the prolongation of the said line to the intersection with the southerly line of Fourteenth street; thence southwardly at right angles to Fourteenth street a distance of 100 feet; thence westwardly and parallel with Fourteenth street to the point or place of beginning.

—the above entitled assessment was entered on the day hereinbefore given in the Record of Titles of Assessments, kept in the Bureau for the Collection of Assessments and Arrears of Taxes and Assessments and of Water Rents, and unless the amount assessed for benefit on any person or property shall be paid on or before May 29, 1916, which is sixty days after the date of said entry of the assessments, interest will be collected thereon at the rate of seven per centum per annum, to be calculated from ten days after the date of said entry to the date of payment, as provided by Sections 159 and 987 of the Greater New York Charter.

The above assessment is payable to the Collector of Assessments and Arrears at his office in the Municipal Building, Court House Square, Long Island City, Borough of Queens, between the hours of 9 a. m. and 2 p. m., and on Saturdays from 9 a. m. to 12 noon.

WILLIAM A. PRENDERGAST, Comptroller.

Dated, New York, March 29, 1916. m31,a11

IN PURSUANCE OF SECTION 1018 OF THE Greater New York Charter, the Comptroller of The City of New York hereby gives public notice to all persons, owners of property, affected by the following assessments for LOCAL IMPROVEMENTS IN THE BOROUGH OF MANHATTAN:

### SECTION 3.

WEST THIRTY-SECOND STREET—ALTERATION AND IMPROVEMENT TO SEWER between Broadway and Fifth Avenue. Area of assessment affects blocks 833 and 834.

### SECTION 5.

EAST SEVENTY-SIXTH STREET—ALTERATION AND IMPROVEMENT TO SEWER between Lexington and Park Avenues. Area of assessment affects blocks 1410 and 1411.

—that the above assessments were confirmed by the Board of Assessors on March 28, 1916, and entered March 28, 1916, in the Record of Titles of Assessments, kept in the Bureau for the Collection of Assessments and Arrears of Taxes and Assessments and of Water Rents, and unless the amount assessed for benefit on



ING between Glenmore and Pitkin Avenues. Area of assessment affects blocks 4216 and 4217.

## SECTION 14.

LOUISIANA AVENUE—REGULATING, GRADING, CURBING AND FLAGGING from Tilden Avenue to Canarsie Lane. Area of assessment affects blocks 4293, 4294, 4317 and 4318.

## SECTION 15.

EAST THIRTY-FOURTH STREET—REGULATING, GRADING, CURBING AND FLAGGING from Tilden Avenue to Canarsie Lane. Area of assessment affects blocks 4918, 4919, 4933 and 4934.

—that the above assessments were confirmed by the Board of Assessors on March 28th, 1916, and entered March 28th, 1916, in the records of Title and Assessments, kept in the Bureau for the Collection of Assessments and Arrears of Taxes and Assessments and of Water Rents, and unless the amount assessed for benefit on any person or property shall be paid on or before May 27th, 1916, which is sixty days after the date of said entry of the assessment, interest will be collected thereon at the rate of seven per centum per annum, to be calculated from ten days after the date of entry to the date of payment, as provided by Sections 159 and 1019 of the Greater New York Charter.

The above assessments are payable to the Collector of Assessments and Arrears at his office in the Offerman Building, 503 Fulton Street, Borough of Brooklyn, between the hours of 9 a. m. and 2 p. m. and on Saturdays from 9 a. m. to 12 m. noon.

WILLIAM A. PRENDERGAST, Comptroller.  
Dated, New York, March 29th, 1916. m31a,11

IN PURSUANCE OF SECTION 985 OF THE Greater New York Charter, the Comptroller of the City of New York hereby gives public notice of the confirmation by the Supreme Court and the entering in the Bureau for the Collection of Assessments and Arrears of the assessment for OPENING AND ACQUIRING TITLE to the following named avenue in the BOROUGH OF QUEENS:

## SECOND WARD.

CLINTON AVENUE—OPENING, from Montgomery Avenue to Mueller Street. Confirmed January 26, 1916; entered March 28, 1916. Area of assessment includes all those lands, tenements and hereditaments and premises situate, lying and being in the Borough of Queens, in the City of New York, which, taken together, are bounded and described as follows, viz.:

AREA NO. ONE: Beginning at a point on the Easterly line of Montgomery Avenue midway between the Southerly line of Hull Avenue and the Northerly line of Clinton Avenue, and running thence Southerly along the Easterly line of Montgomery Avenue to the Southerly line of the right of way of the Montauk Division of the Long Island Railroad; running thence Westerly along the Southerly line of the right of way of the Montauk Division of the Long Island Railroad to the intersection of the same with the easterly line of Clay Avenue; running thence Southerly along the Easterly line of Old Clay Avenue to the high water line of Newtown Creek; running thence Easterly along the high water line of Newtown Creek and the high water line of Maspeth Creek to the intersection of the same with a line bisecting the angle between the Southerly line of Hull Avenue and the Northerly line of Clinton Avenue, as the same are laid down West of Clark Avenue; thence westerly along said bisecting line to the intersection with a line midway between the Southerly line of Hull Avenue and the Northerly line of Clinton Avenue, as the same are laid down west of the angle in Clinton Avenue, about 188 feet west of Clark Avenue; thence westerly along the said line midway between the Southerly line of Hull Avenue and the Northerly line of Clinton Avenue, and continuations thereof, to the intersection of the same with a line bisecting the angle between the Southerly line of Hull Avenue and the Northerly line of Clinton Avenue as the same are laid down between Clinton Avenue and Montgomery Avenue; thence westerly along said bisecting line to the Easterly line of Montgomery Avenue, the point or place of beginning.

AREA NO. TWO: Beginning at a point formed by the intersection of a line midway between the Southerly line of Hull Avenue and the Northerly line of Clinton Avenue with a line 100 feet Westerly of Broad Street; running thence Easterly along the line midway between the Southerly line of Hull Avenue and the Northerly line of Clinton Avenue and the continuations of the same to the intersection of the same with the Easterly line of Mueller Street; thence Easterly and at right angles to Mueller Street 100 feet; thence Southerly along a line 100 feet from and parallel with the Easterly line of Mueller Street to an intersection with a line at right angles to the Easterly line of Mueller Street where the same is intersected by the prolongation of the line midway between the Northerly line of Perry Avenue and the Southerly line of Clinton Avenue; thence westerly along said line at right angles to the Easterly line of Mueller Street to an intersection with the Easterly line of Clinton Avenue; thence westerly along said line at right angles to the Easterly line of Clinton Avenue, the point or place of beginning.

—the above entitled assessment was entered on the day hereinafter given in the Record of Titles of Assessments, kept in the Bureau for the Collection of Assessments and Arrears of Taxes and Assessments and of Water Rents, and unless the amount assessed for benefit on any person or property shall be paid on or before May 27, 1916, which is sixty days after the date of said entry of the assessment, interest will be collected thereon at the rate of seven per centum per annum, to be calculated from ten days after the date of said entry to the date of payment, as provided by Sections 159 and 987 of the Greater New York Charter.

The above assessment is payable to the Collector of Assessments and Arrears at his office in the Municipal Building, Court House Square, Long Island City, Borough of Queens, between the hours of 9 a. m. and 2 p. m., and on Saturdays from 9 a. m. to 12 noon.

WILLIAM A. PRENDERGAST, Comptroller.  
Dated, New York, March 28, 1916. m30a,10

IN PURSUANCE OF SECTION 986 OF THE Greater New York Charter, the Comptroller of the City of New York hereby gives public notice of the confirmation by the Supreme Court and the entering in the Bureau for the Collection of Assessments and Arrears of the assessment for OPENING AND ACQUIRING TITLE to the following named street and avenues in the BOROUGH OF BROOKLYN:

## SECTION 20 and 21.

WEST FOURTH STREET—OPENING from Kings Highway to Avenue T and AVENUES S AND T—OPENING from Stillwell Avenue to Gravesend Avenue, excepting the right-of-way of the New York and Sea Beach Railroad. Confirmed March 7th, 1916. Entered March 23, 1916. Area of assessment includes all those lands, tenements and hereditaments and premises

situate and being in the Borough of Brooklyn, in the City of New York, which, taken together, are bounded and described as follows, viz.:

BEGINNING at a point on the prolongation of a line midway between Avenue R and Avenue S, distant 100 feet westerly from the westerly line of Stillwell Avenue, and running thence eastwardly along the said line midway between Avenue R and Avenue S, and along the prolongations of the said line to the intersection with a line midway between West 4th Street and West 5th Street; thence northwardly along the said line midway between West 4th Street and West 5th Street to a point distant 100 feet northwardly from the northerly line of Kings Highway, the said distance being measured at right angles to Kings Highway; thence eastwardly and always distant 100 feet northwardly from and parallel with the northerly line of Kings Highway to the intersection with a line midway between West 3rd and West 4th Streets to the intersection with a line midway between Avenue R and Avenue S; thence eastwardly along the said line midway between Avenue R and Avenue S and along the prolongation of the said line to the intersection with a line distant 200 feet easterly from and parallel with the easterly line of Gravesend Avenue, the said distance being measured at right angles to Gravesend Avenue; thence southwardly along the said line parallel with Gravesend Avenue to the intersection with the prolongation of a line midway between Avenue T and Avenue U; thence westwardly along the said line midway between Avenue T and Avenue U and along the prolongation of the said line to the intersection with a line parallel with Stillwell Avenue and passing through the point of beginning; thence northwardly along the said line parallel with Stillwell Avenue to the point or place of beginning.

—the above entitled assessment was entered on the day hereinafter given in the Record of Titles of Assessments, kept in the Bureau for the Collection of Assessments and Arrears of Taxes and Assessments and of Water Rents, and unless the amount assessed for benefit on any person or property shall be paid on or before May 22, 1916, which is sixty days after the date of said entry of the assessment, interest will be collected thereon at the rate of seven per centum per annum, to be calculated from ten days after the date of said entry to the date of payment, as provided by Sections 159 and 987 of the Greater New York Charter. The above assessment is payable to the Collector of Assessments and Arrears at his office in the Offerman Building, 503 Fulton Street, Borough of Brooklyn, between the hours of 9 a. m. and 2 p. m. and on Saturdays from 9 a. m. to 12 noon.

WILLIAM A. PRENDERGAST, Comptroller.  
Dated March 23rd, 1916. m27a,6

IN PURSUANCE OF SECTION 1018 OF THE Greater New York Charter, the Comptroller of the City of New York hereby gives public notice to all persons, owners of property, affected by the following assessments for LOCAL IMPROVEMENTS IN THE BOROUGH OF THE BRONX:

## SECTION 13.

FIELDSTON ROAD—REGULATING, GRADING, BUILDING APPROACHES AND ERECTING FENCES from Moshulu Avenue to a point about 303 feet north of West Two Hundred and Fiftieth Street. Area of assessment affects blocks 3415, 3421 and 3423.

—that the above assessments were confirmed by the Board of Revision of Assessments March 22, 1916, and entered March 23, 1916, in the record of titles of assessments, kept in the Bureau for the Collection of Assessments and Arrears of Taxes and Assessments and of Water Rents, and unless the amount assessed for benefit on any person or property shall be paid on or before May 22, 1916, which is sixty days after the date of said entry of the assessments, interest will be collected thereon at the rate of seven per centum per annum, to be calculated from ten days after the date of said entry to the date of payment, as provided by Sections 159 and 1019 of the Greater New York Charter.

The above assessments are payable to the Collector of Assessments and Arrears at his office in the Bergen Building, fourth floor, southeast corner of Arthur and Tremont Avenues, Borough of The Bronx, between the hours of 9 a. m. and 2 p. m. and on Saturdays from 9 a. m. to 12 noon.

WILLIAM A. PRENDERGAST, Comptroller.  
Dated, New York, March 23, 1916. m27a,6

IN PURSUANCE OF SECTION 986 OF THE Greater New York Charter, the Comptroller of the City of New York hereby gives public notice of the confirmation by the Supreme Court and the entering in the Bureau for the Collection of Assessments and Arrears of the assessment for OPENING AND ACQUIRING TITLE to the following named avenues in the BOROUGH OF QUEENS:

## SECOND WARD.

OPENING AND EXTENDING OF BRITTON AVENUE (ORCHARD AVENUE) from Broadway to Roosevelt Avenue, and of ELMHURST AVENUE from Broadway to Roosevelt Avenue. Confirmed February 16th, 1916. Entered March 23, 1916. Area of assessment includes all those lands, tenements and hereditaments and premises situate and being in the Borough of Queens, in the City of New York, which, taken together, are bounded and described as follows, viz.:

Beginning at a point on the prolongation of a line midway between Britton Avenue and Victor place, distant 100 feet southerly from the southerly line of Broadway, the said distance being measured at right angles to Broadway, and running thence westwardly and always distant 100 feet southerly from and parallel with the southerly line of Broadway to the intersection with the prolongation of a line midway between Britton Avenue and Petit place; thence northwardly along the said line midway between Britton Avenue and Petit place, and along the prolongations of the said line to a point distant 100 feet northwardly from the northerly line of Ithaca Street; thence westwardly and parallel with Ithaca Street to the intersection with a line bisecting the angle formed by the intersection of the prolongations of the centre lines of Baxter Avenue and Britton Avenue as these streets are laid out between Gleaney Street and Hampton Street; thence northwardly along the said bisecting line to the intersection with the southerly line of Roosevelt Avenue; thence northwardly at right angles to Roosevelt Avenue a distance of 180 feet; thence eastwardly and parallel with Roosevelt Avenue to the intersection with a line at right angles to Roosevelt Avenue and passing through a point on its southerly side where it is intersected by a line bisecting the angle formed by the intersection of the prolongations of the centre lines of Elmhurst Avenue and Warner Avenue as these streets are laid out between Denman Street and Elbertson Street; thence southwardly along the said line at right angles to Roosevelt Avenue to its southerly side; thence southwardly along the bisecting line last described to the intersection with the prolongation of a line midway between Elmhurst Avenue and Warner Avenue as these streets are laid out between Hampton Street and Jacoben Street; thence southwardly along the said line midway between Elmhurst Avenue and Warner Avenue and along the prolongation of the said line to the intersection with a line passing through a point on the northerly line of Ketcham Street midway between Elmhurst Avenue and Warner Avenue, and a point on the northerly line of Macnash Street midway between Elmhurst Avenue

and Kingsland Avenue; thence southwardly along the line last described to the intersection with a line bisecting the angle formed by the intersection of the prolongations of the easterly line of Elmhurst Avenue and the westerly line of Kingsland Avenue as these streets are laid out between Broadway and Macnash Street; thence southwardly along the said bisecting line to a point distant 100 feet southerly from the southerly line of Broadway, the said distance being measured at right angles to Broadway; thence westwardly and parallel with Broadway to the intersection with a line bisecting the angle formed by the intersection of the prolongation of the centre lines of Victor place and Elmhurst Avenue as these streets are laid out between Ketcham Street and Macnash Street; thence northwardly along the said bisecting line to the intersection with a line at right angles to Jacoben Street, and passing through a point on its southerly side midway between Victor place and Elmhurst Avenue; thence northwardly along the said line at right angles to Jacoben Street to a point distant 100 feet northwardly from its northerly side; thence westwardly and parallel with Jacoben Street to the intersection with the prolongation of a line midway between Britton Avenue and Victor place; thence southwardly along the said line midway between Britton Avenue and Victor place and along the prolongations of the said line to the point or place of beginning.

—the above entitled assessment was entered on the day hereinafter given in the Record of Titles of Assessments, kept in the Bureau for the Collection of Assessments and Arrears of Taxes and Assessments and of Water Rents, and unless the amount assessed for benefit on any person or property shall be paid on or before May 22, 1916, which is sixty days after the date of said entry of the assessments, interest will be collected thereon at the rate of seven per centum per annum, to be calculated from ten days after the date of said entry to the date of payment, as provided by Sections 159 and 987 of the Greater New York Charter.

The above assessment is payable to the Collector of Assessments and Arrears at his office in the Municipal Building, Court House Square, Long Island City, Borough of Queens, between the hours of 9 a. m. and 2 p. m., and on Saturdays from 9 a. m. to 12 noon.

WILLIAM A. PRENDERGAST, Comptroller.  
Dated, New York, March 23, 1916. m25a,5

IN PURSUANCE OF SECTION 986 OF THE Greater New York Charter, the Comptroller of the City of New York hereby gives public notice of the confirmation by the Supreme Court and the entering in the Bureau for the Collection of Assessments and Arrears of the assessment for OPENING AND ACQUIRING TITLE to the following named avenues and public park in the BOROUGH OF THE BRONX:

## SECTIONS 11 and 12, Supplemental.

OPENING OF SEDGWICK AVENUE between Fordham Road and Bailey Avenue; BAILEY AVENUE between Sedgwick Avenue and Albany Road; ALBANY ROAD between Bailey Avenue and Van Cortlandt Park, and FOR THE OPENING AND EXTENDING OF HEATH AVENUE (Harlem River Terrace) between West One Hundred and Eighty-ninth Street and West One Hundred and Ninety-first Street, and a Public Place between Heath Avenue and Bailey Avenue, south of West One Hundred and Ninety-first Street, and KINGSBRIDGE ROAD WIDENING between Exterior Street and Bailey Avenue. Confirmed FEB. 17th, 1916. Entered Mar. 21, 1916. Area of assessment includes all those lands, tenements and hereditaments and premises situate and being in the Borough of The Bronx, in The City of New York, which, taken together, are bounded and described as follows, viz.:

Beginning at the intersection of the prolongation of a line 100 feet south of the southerly side of East One Hundred and Eighty-first Street and parallel therewith, with the easterly bulkhead line of the Harlem River, and running thence northwardly along the said easterly line of the Harlem River to the intersection with a line midway between Broadway and Exterior Street; thence northeastwardly along the said line midway between Broadway and Exterior Street to the northerly side of Kingsbridge Road; thence northwardly at right angles to the line of the Kingsbridge Road 100 feet; thence eastwardly and parallel with the Kingsbridge Road to the easterly line of the land of the New York and Putnam Railway; thence northwardly and along the said easterly line of the New York and Putnam Railway to the intersection with a line distant 100 feet northwardly and parallel with the southerly line of Van Cortlandt Park, the said distance being measured at right angles to the said southerly line of Van Cortlandt Park; thence easterly and parallel with the southerly line of Van Cortlandt Park to the intersection with the prolongation of a line midway between Gouverneur Avenue and Norman Avenue; thence southwardly along the said line midway between Gouverneur Avenue and Norman Avenue and the prolongation of the said line to the intersection with the centre line of Sedgwick Avenue; thence southwestwardly to a point on the southwestwardly side of Kingsbridge Road where the same is intersected by a line 100 feet north-west of and parallel with the northwesterly line of Aqueduct Avenue, the said distance being measured at right angles to the line of Aqueduct Avenue; thence southwestwardly and always distant 100 feet northwesterly from the northwesterly line of Aqueduct Avenue and along the prolongation of the said line to the intersection with the southerly line of East One Hundred and Eighty-first Street; thence southwestwardly at right angles to East One Hundred and Eighty-first Street 100 feet; thence northwesterly and westwardly and always parallel with the southerly line of East One Hundred and Eighty-first Street, and 100 feet distant therefrom, to the point or place of beginning.

—the above entitled assessment was entered on the day hereinafter given in the Record of Titles of Assessments, kept in the Bureau for the Collection of Assessments and Arrears of Taxes and Assessments and of Water Rents, and unless the amount assessed for benefit on any person or property shall be paid on or before May 20th, 1916, which is sixty days after the date of said entry of the assessment, interest will be collected thereon at the rate of seven per centum per annum, to be calculated from ten days after the date of said entry to the date of payment, as provided by Sections 159 and 987 of the Greater New York Charter. The above assessment is payable to the Collector of Assessments and Arrears at his office in the Bergen Building, Fourth Floor, southeast corner of Arthur and Tremont Avenues, Borough of The Bronx, between the hours of 9 a. m. and 2 p. m. and on Saturdays from 9 a. m. to 12 noon.

WILLIAM A. PRENDERGAST, Comptroller.  
Dated March 21, 1916. m23a,3

IN PURSUANCE OF SECTION 1018 OF THE Greater New York Charter, the Comptroller of the City of New York hereby gives public notice to all persons, owners of property, affected by the following assessments for LOCAL IMPROVEMENTS IN THE BOROUGH OF THE BRONX:

## SECTION 11.

EAST ONE HUNDRED AND NINETEETH STREET—PAVING THE ROADWAY AND SETTING CURB from Jerome Avenue to Creston Avenue. Area of assessment affects blocks 3174, 3175, 3189 and 3190.

—that the above assessment was confirmed by the Board of Assessors March 21, 1916, and

entered March 21, 1916, in the record of titles of assessments, kept in the Bureau for the Collection of Assessments and Arrears of Taxes and Assessments and of Water Rents, and unless the amount assessed for benefit on any person or property shall be paid on or before May 20, 1916, which is sixty days after the date of said entry of the assessments, interest will be collected thereon at the rate of seven per centum per annum, to be calculated from ten days after the date of said entry to the date of payment, as provided by Sections 159 and 1019 of the Greater New York Charter.

The above assessment is payable to the Collector of Assessments and Arrears at his office in the Bergen Building, fourth floor, southeast corner of Arthur and Tremont Avenues, Borough of The Bronx, between the hours of 9 a. m. and 2 p. m. and on Saturdays from 9 a. m. to 12 noon.

WILLIAM A. PRENDERGAST, Comptroller.  
Dated, New York, March 21, 1916. m23a,3

## Corporation Sales of Buildings and Appurtenances Thereto on City Real Estate by Sealed Bids

AT THE REQUEST OF THE PRESIDENT of the Borough of Queens, public notice is hereby given that the Commissioners of the Sinking Fund, by virtue of the powers vested in them by law, will offer for sale by sealed bids certain encroachments standing upon property owned by The City of New York, acquired by it for street opening purposes in the

## Borough of Queens.

BEING the buildings, parts of buildings, etc., standing within the lines of Remington Street, from Chichester Avenue to Beaufort Avenue, in the Borough of Queens, which are more particularly described on a certain map on file in the office of the Collector of City Revenue, Department of Finance, Room 368, Municipal Building, Borough of Manhattan.

PURSUANT to a resolution of the Commissioners of the Sinking Fund adopted at a meeting held March 8, 1916, the sale by sealed bids at the upset or minimum prices named in the description of each parcel of the above described buildings and appurtenances thereto will be held by direction of the Comptroller on

## MONDAY, APRIL 3, 1916.

at 11:00 A. M., in lots and parcels, and in manner and form, and at upset prices as follows:

PARCEL NO. 1 One-story frame house No. 34 Chichester Avenue, Duntun, Borough of Queens.

Sealed bids (blank forms of which may be obtained upon application) will be received by the Comptroller at the office of the Collector of City Revenue, Room 368, Municipal Building, Borough of Manhattan, until 11:00 a. m. on the 3d day of April, 1916, and then publicly opened for the sale for removal of the above described buildings and appurtenances thereto, and the award will be made to the highest bidder within twenty-four hours, or as soon as possible thereafter.

Each parcel must be bid for separately and will be sold in its entirety, as described in above advertisement.

Each and every bid must be accompanied by a deposit of cash or certified check in a sum equal to 25 per cent. of the amount of the bid, except that a minimum deposit of \$50 will be required with all bids, and that a deposit of \$500 will be sufficient to entitle bidders to bid on any or all of the buildings.

Deposits of unsuccessful bidders will be returned within twenty-four hours after successful bidders have paid purchase price in full and given security, and those of successful bidders may be declared forfeited to The City of New York by the Comptroller upon the failure of the successful bidder to further comply with the requirements of the terms and conditions of the sale as set forth hereinafter.

Successful bidders will be required to pay the purchase money and deposit the required security within twenty-four hours of the receipt of notification of the acceptance of their bids.

The Comptroller reserves the right to reject any and all bids and to waive any defects or informalities in any bid should it be deemed in the interest of The City of New York to do so.

All bids must state clearly (1) the number or description of the building or buildings bid for, (2) the amount of the bid, (3) the full name and address of the bidder.

All bids must be inclosed in properly sealed envelopes, marked "Proposals to be opened April 3, 1916," and must be delivered, or mailed in time for their delivery, prior to 11 a. m. of that date to the "Collector of City Revenue, Room 368, Municipal Building, New York City," from whom any further particulars regarding the buildings to be disposed of may be obtained.

THE BUILDINGS WILL BE SOLD FOR IMMEDIATE REMOVAL ONLY, SUBJECT TO THE TERMS AND CONDITIONS PRINTED ON THE LAST PAGE OF THIS ISSUE OF THE "CITY RECORD."

WM. A. PRENDERGAST, Comptroller.

City of New York, Department of Finance

Comptroller's Office, March 9, 1916. m17a,3

## Corporation Sale of Real Estate.

PUBLIC NOTICE IS HEREBY GIVEN THAT the Commissioners of the Sinking Fund of The City of New York, by virtue of the powers vested in them by law, will offer for sale at public auction on

## MONDAY, APRIL 10, 1916.

at 12 o'clock P. M., in Room 368, Municipal Building, Borough of Manhattan, the following described property:

ALL that certain piece or parcel of land situated at Lake Glencida, Town of Carmel, County of Putnam and State of New York, shown on Map No. 10,938-2, on file in the office of the Commissioner of Water Supply, Gas and Electricity of the City of New York, more fully described as follows:

BEGINNING at the northwest corner of Fowler Avenue and Pond Street, running thence westerly along the northerly line of Pond Street 264.39 feet to a point; thence deflecting to the right an angle of 92 degrees 46 minutes, a distance of 199.84 feet to a point; thence deflecting to the right an angle of 101 degrees 39 minutes, a distance of 171.44 feet, to a point on a stone monument; thence deflecting to the right an angle of 9 degrees 24 minutes 30 seconds, a distance of 126.72 feet, to a point on the westerly line of Fowler Avenue; thence deflecting to the right an angle of 80 degrees 36 minutes, a distance of 109.26 feet, along the westerly line of Fowler Avenue to the point or place of beginning, containing within said bounds 44,256.65 square feet, more or less.

The minimum or upset price at which said property shall be sold is hereby fixed at the sum of One hundred Dollars (\$100). The sale to be made upon the following

## TERMS AND CONDITIONS:

No building or construction of any kind shall be erected or constructed upon the premises to be demised, nor shall the demised premises be used for any other purposes than ingress and egress to or from adjoining premises.

In the event of the use of any portion of the premises to be demised for roadway purposes, such portion thereof to be used for roadway purposes shall have proper paved gutters on either side thereof, which gutters shall be so constructed as to receive only the natural drainage from the surface of said roadway, such drainage to drain into gutters on either side thereof.



It is distinctly understood that no house water, filth, refuse or other objectionable matter to the City of New York shall be thrown upon or discharged upon the surface of the grounds to be demised nor shall the premises or any part thereof be used for any purpose or purposes inconsistent with the sanitary protection of the water supply of the City of New York.

It is distinctly understood and agreed that in the event of a breach of any of the conditions contained in the above mentioned terms, the property shall then revert back to the City of New York without further action.

The highest bidder will be required to pay ten per cent. (10%) of the amount of the bid, together with the auctioneer's fees, at the time of the sale, and ninety per cent. (90%) upon the delivery of the deed, which shall be within sixty (60) days from the date of sale.

The deed so delivered shall be in the form of a bargain and sale deed without covenants.

The Comptroller may, at his option, resell the property, if the successful bidder shall fail to comply with the terms of the sale, and the person so failing to comply therewith will be held liable for any deficiency which may result from such resale.

The right is reserved to reject any and all bids. By order of the Commissioners of the Sinking Fund under resolution adopted at meeting of the Board held March 8, 1916.

WM. A. PRENDERGAST, Comptroller, City of New York.  
Department of Finance, Comptroller's Office, March 22, 1916. m24,a10

#### Interest on City Bonds and Stock.

THE INTEREST DUE ON MAY 1, 1916, ON registered bonds and stock of The City of New York, and of the former corporations now included therein, will be paid on that day by the Comptroller at his office (Room 851) in the Municipal Building at Chambers and Centre streets, in the Borough of Manhattan.

The coupons that are payable in New York or in London for the interest due on May 1, 1916, on assessment bonds and corporate stock of The City of New York, will be paid on that day at the option of the holders thereof, either at the office of the Comptroller (Room 851), in the Municipal Building, at Chambers and Centre sts., in the Borough of Manhattan, New York City, in United States money, or at the office of Messrs. Seligman Brothers, 18 Austin Friars, London, E. C., England, in sterling.

The coupons that are payable only in New York for interest due May 1, 1916, on bonds and stock of the present and former City of New York, of former corporations now included in The City of New York, and the former County of Queens, will be paid on that day at the office of the Comptroller (Room 851) in the Municipal Building, at Chambers and Centre sts., in the Borough of Manhattan, New York City.

The books for the transfer of bonds and stock on which interest is payable May 1, 1916, will be closed from April 10th, 1916, to May 1st, 1916.

WILLIAM A. PRENDERGAST, Comptroller.  
City of New York, Department of Finance, Comptroller's Office, March 27th, 1916. a1,m1

THE INTEREST DUE APRIL 1, 1916, ON Registered and Coupon bonds and stock of The City of New York, and of the former corporations now included therein, will be paid on that day by the Comptroller at his office (Room 847, Municipal Building, Chambers and Centre Streets, Borough of Manhattan).

The books for the transfer of bonds and stock on which interest is payable April 1, 1916, will be closed from March 15, 1916, to April 1, 1916.

WILLIAM A. PRENDERGAST, Comptroller.  
City of New York, Department of Finance, Comptroller's Office, March 1, 1916. m1,a1

#### Sureties on Contracts.

UNTIL FURTHER NOTICE SURETY COMPANIES will be accepted as sufficient upon the following contracts to the amounts named:

Supplies of Any Description, Including Gas and Electricity.

One company on a bond up to \$50,000.

When such company is authorized to write that amount as per letter of Comptroller to the surety companies, dated January 1, 1914.

Construction.

One company on a bond up to \$25,000.

Including regulating, grading, paving, sewers, maintenance, dredging, construction of parks, parkways, docks, buildings, bridges, tunnels, aqueducts, repairs, heating, ventilating, plumbing, etc., etc.

When such company is authorized to write that amount as per letter of Comptroller to the surety companies, dated January 1, 1914.

Asphalt, Asphalt Block and Wood Block Pavement.

Two companies will be required on any and every bond up to amount authorized by letter of Comptroller to the surety companies, dated January 1, 1914.

WILLIAM A. PRENDERGAST, Comptroller.

#### Sales of Tax Liens.

Notice of Continuation of Manhattan Tax Sale.

THE SALE OF THE LIENS FOR UNPAID taxes, assessments and water rents for the Borough of Manhattan as to the liens remaining unsold at the termination of the sale of August 26th, 1915, Oct. 7, Nov. 18, 1915, January 6 and February 17, 1916, has been continued to

THURSDAY, APRIL 13, 1916, at 2 P. M., pursuant to Section 1028 of the Greater New York Charter, and will be continued at that time on the fifth floor of the Municipal Building (Room 512), Manhattan, City of New York.

DANIEL MOYNAHAN, Collector of Assessments and Arrears. f19,26,m4,11,18,25,a1,8,13

#### Temporary Hiring of City Property.

SEALED BIDS WILL BE RECEIVED BY the Comptroller on

WEDNESDAY, APRIL 12, 1916, at 11:00 A. M., at the office of the Collector of City Revenue, Room 368, Municipal Building, Borough of Manhattan, for the rental of the plot of ground on the westerly side of Hamilton Place, the northerly side of West 140th Street, and the southerly side of West 141st Street, in the

Borough of Manhattan.

for the period from May 1, 1916, to October 31, 1916, for use for tennis court purposes only.

Each bid must be accompanied by a deposit of cash or a certified check for the amount of one month's rental, which shall be forfeited if the successful bidder fails to sign the rental agreement when ready for execution.

All bids must state clearly (1) the amount of the bid specified at the rate per month, (2) the full name and address of the bidder, and must be enclosed in properly sealed envelopes marked "Proposal for rental privilege," and must be delivered or mailed in time for their delivery prior to 11 A. M. on Wednesday, April 12, 1916, to the Collector of City Revenue, Room 368, Municipal Building, Borough of Manhattan, from whom any further particulars concerning the plot to be rented may be obtained.

The successful bidder will be obliged to provide a drainage system which will place the property in such condition as will prevent surface

water or seepage from passing to the adjoining property.

The Comptroller reserves the right to reject any and all bids and to waive any defects or informalities in any bid should it be deemed in the interest of The City of New York to do so.

WM. A. PRENDERGAST, Comptroller.  
City of New York, Department of Finance, Comptroller's Office, March 24, 1916. m28,a12

#### FIRE DEPARTMENT, DEPARTMENT OF STREET CLEANING, DEPARTMENT OF WATER SUPPLY, GAS AND ELECTRICITY.

##### Proposals.

SEALED BIDS OR ESTIMATES WILL BE received by Fire Department, Department of Street Cleaning, Department of Water Supply, Gas and Electricity, at Room 1230, Municipal Building, Borough of Manhattan, City of New York, until 12 o'clock noon on

MONDAY, APRIL 10, 1916, FOR FURNISHING AND DELIVERING ENGINEERS' AND MACHINISTS' SUPPLIES.

The time for the performance of the contract is on or before June 30, 1916.

The amount of security required is thirty (30) per cent. of the amount of the bid or estimate.

No bid will be considered unless it is accompanied by a deposit. Such deposit shall be in an amount not less than one and one-half (1½) per cent. of the total amount of the bid.

The bidder will state the price per each, gross, pound, feet or other designated unit, by which the bids will be tested. The extensions must be made and footed up, as the bids will be read from the total and awards made to the lowest bidder on each item or class, as stated in the schedules.

Bids must be submitted in duplicate, each in a separate envelope. No bid will be accepted unless this provision is complied with.

Blank forms and further information may be obtained at Room 1230, Municipal Building, Borough of Manhattan.

FIRE DEPARTMENT, ROBERT ADAMSON, Commissioner.

DEPT. OF STREET CLEANING, J. T. FETHERSTON, Commissioner.

DEPT. OF WATER SUPPLY, GAS AND ELECTRICITY, WILLIAM WILLIAMS, Commissioner. m29,a10

See General Instructions to Bidders on last page, last column, of the "City Record," except for the address of the office for receiving and opening bids.

#### BOROUGH OF MANHATTAN.

##### Local Board Meetings.

NOTICE IS HEREBY GIVEN, IN ACCORDANCE with Section 432 of the Charter of The City of New York, that a report signed by the Chief Engineer of Sewers recommending the construction of inlets at the northwest corner of Broadway and 73rd Street and the southwest corner of Broadway and 74th Street has been filed in this office, and is now ready for public inspection, and that a meeting of the Board of Local Improvements will be held in the Borough Office, City Hall, on the 11th day of April, 1916, at 11 A. M., at which meeting said report will be submitted to the Board.

MARCUS M. MARKS, President.  
J. W. ADAMS, Secretary. a1

NOTICE IS HEREBY GIVEN, IN ACCORDANCE with Section 432 of the Charter of The City of New York, that petitions signed by property owners and residents of the Washington Heights District for Local Improvements requesting the following improvements:

Acquiring title to the widening of West 165th Street between St. Nicholas and Amsterdam Avenues; laying out and acquiring title to a public park bounded by West 155th Street, West 158th Street, Riverside Drive and the right of way of the N. Y. C. & H. R. R. Co. have been filed in this office, and are now ready for public inspection, and that a meeting of the Board of Local Improvements of the Washington Heights District for Local Improvements will be held in the Borough Office, City Hall, on the 11th day of April, 1916, at 11 A. M., at which meeting said petitions will be submitted to the Board.

MARCUS M. MARKS, President.  
J. W. ADAMS, Secretary. a1

##### Proposals.

SEALED BIDS OR ESTIMATES WILL BE received by the President of the Borough of Manhattan at Room 2032, Municipal Building, New York City, until 2 o'clock P. M., on

THURSDAY, APRIL 6, 1916, REGULATING, GRADING, CURBING, CONSTRUCTING SIDEWALK, BUILDING RETAINING WALL AND ERECTING GUARD-RAILS ON MARBLE HILL AVENUE FROM THE NORTH SIDE OF TERRACE VIEW AVENUE TO THE BOROUGH LINE, AND DO ALL OTHER NECESSARY WORK INCIDENTAL THERETO.

Engineer's Estimate of the Amount of Work to be Done:

Item 1. 90 cu. yds. Earth Excavation.

Item 2. 10 cu. yds. Rock Excavation.

Item 4. 6,400 cu. yds. Filling.

Item 5. 430 lin. ft. New Bluestone Curb, 5-inch.

Item 6. 10 lin. ft. Old Bluestone Curb.

Item 8. 1,710 sq. ft. New Bluestone Flagging.

Item 10. 10 sq. ft. Concrete Sidewalk.

Item 13. 350 cu. yds. Dry Rubble Masonry.

Item 16. 10 cu. yds. Class B Concrete.

Item 18. 60 lin. ft. Vitrified Pipe Drains, 12 inches in diameter.

Item 23. 330 lin. ft. New Guard Rail.

Item 33. Sinkage, shrinkage and settlement.

Item 34. 5 cu. yds. Brick Masonry.

The time allowed for the full completion of the work will be fifty (50) consecutive working days.

The amount of security required will be \$1,500, and the amount of deposit accompanying the bid shall be five (5) per cent. of the amount of security.

The bidder will state the price of each item or article contained in the specifications or schedules herein contained or hereto annexed, per foot, yard or other unit of measure, or article, by which the bid will be tested. The contract, if awarded, will be awarded for the whole work at a lump sum.

Blank forms may be had and the plans and drawings may be seen at the offices of the Commissioner of Public Works, Municipal Building, Bureau of Highways, Room 2124, Borough of Manhattan. MARCUS M. MARKS, President.

Dated March 27, 1916. m27,a6

See General Instructions to Bidders on last page, last column, of the "City Record."

SEALED BIDS OR ESTIMATES WILL BE received by the President of the Borough of Manhattan at Room 2032, Municipal Building, Manhattan, until 2 o'clock P. M. on

MONDAY, APRIL 3, 1916, NO. 1.—FOR THE ALTERATION AND IMPROVEMENT TO SEWER IN WEST 24TH STREET, BETWEEN SIXTH AVENUE AND BROADWAY.

The Engineer's estimate of the quantity and quality of the material, and the nature and extent as near as possible, of the work required is as follows:

Item No. 1. 643 linear feet of 4' 0" x 2' 8" brick sewer, complete (including the breaking down of old sewer and the supplying of any necessary additional backfill).

Item No. 2. 96 spurs for house-connections.

Item No. 3. 7 manholes, complete.

Item No. 4. 40,000 feet B. M. of timber and planking for sheathing and bracing.

Item No. 5. 3,000 feet B. M. of timber and planking for foundations.

Item No. 6. 5 square yards extra earth excavation.

Item No. 7. 2 cubic yards of brick masonry.

Item No. 8. 3 cubic yards of concrete (Class "B").

The time allowed for constructing and completing the sewer and appurtenances will be Fifty (50) consecutive working days.

The amount of security required will be five thousand five hundred dollars (\$5,500), and the amount of deposit accompanying the bid shall be five per cent. (5%) of the amount of security.

NO. 2.—FOR THE ALTERATION AND IMPROVEMENT TO SEWER IN WEST 33RD STREET, BETWEEN TENTH AND NINTH AVENUES.

The Engineer's estimate of the quantity and quality of the material, and the nature and extent, as near as possible, of the work required is as follows:

Item No. 1. 920 linear feet of 3' 6" x 2' 4" brick sewer, complete (including the breaking down and removal of old sewer and the furnishing of any additional backfill that may be necessary).

Item No. 2. 15 linear feet of 12" vitrified pipe culvert, complete.

Item No. 3. 125 spurs for house-connections.

Item No. 4. 10 manholes, complete.

Item No. 5. 1 receiving basin (granite head), complete.

Item No. 6. 10 cubic yards of rock excavated and removed.

Item No. 7. 50,000 feet B. M. of timber and planking for bracing and sheathing.

Item No. 8. 15 cubic yards of wedge rock, excavated and removed.

The time allowed for constructing and completing the sewer and appurtenances will be sixty (60) consecutive working days.

The amount of security required will be six thousand two hundred dollars (\$6,200), and the amount of deposit accompanying the bid shall be five per cent. (5%) of the amount of security.

NO. 3.—FOR THE ALTERATION AND IMPROVEMENT TO SEWER IN EAST AND WEST 28TH STREET, BETWEEN MADISON AVENUE AND BROADWAY.

The Engineer's estimate of the quantity and quality of the material, and the nature and extent as near as possible, of the work required is as follows:

Item 1.—861 lin. ft. of 3' 6" x 2' 4" brick sewer, complete (including the breaking down and removal of the old sewer and the supplying of any additional backfill required).

Item No. 2. 120 spurs for house-connections.

Item No. 3. 8 manholes, complete.

Item No. 4. 45,000 ft. B. M. timber and planking for bracing and sheathing.

Item No. 5. 2 cubic yards of brick masonry.

Item No. 6. 3 cubic yards of concrete masonry (Class "B").

Item No. 7. 1 cubic yard wedge rock excavated.

Item No. 8. 30 cubic yards of extra excavation.

The time allowed for constructing and completing the sewers and appurtenances will be seventy (70) consecutive working days.

The amount of security required will be six thousand dollars (\$6,000), and the amount of deposit accompanying the bid shall be five per cent. (5%) of the amount of security.

The bidder will state the price for each item or article contained in the specifications or schedules herein contained or hereto annexed, per foot, yard or other unit of measure, or article by which the bid will be tested. Each contract, if awarded, will be awarded for the whole work at a lump sum.

Blank forms may be had and the Drawings, form of Specification and Contract may be seen at the offices of the Commissioner of Public Works, Municipal Building, Bureau of Sewers, Room 2103, Borough of Manhattan, and may be obtained upon payment of a nominal fee.

Dated, March 23, 1916. MARCUS M. MARKS, President. m23,a3

See General Instructions to Bidders on last page, last column, of the "City Record."

#### MUNICIPAL CIVIL SERVICE COMMISSION.

##### Notices of Examinations.

PUBLIC NOTICE IS HEREBY GIVEN THAT applications will be received by the Municipal Civil Service Commission, Municipal Building, Manhattan, New York City, from

THURSDAY, MARCH 30, 1916, TO THURSDAY, APRIL 13, 1916, for the position of

CHIEF EXAMINER, PURCHASE AND SUPPLIES.

No applications delivered at the office of the Commission, by mail or otherwise, after 4 p. m. THURSDAY, APRIL 13, 1916, will be accepted.

Application blanks will be mailed upon request, provided a self-addressed stamped envelope or sufficient postage is enclosed to cover the mailing. The Commission will not guarantee the delivery of same. Postage on applications forwarded by mail must be fully prepaid.

Applicants must be citizens of the United States and residents of the State of New York.

The requirement that every application shall bear the certificates of four reputable citizens whose residences or places of business are within the City of New York is waived for applicants for this examination whose previous occupation or employment has been wholly or in part outside the City of New York, and the said certificates will be accepted from persons resident or engaged in business elsewhere.

The subjects and weights of the examination are: Experience, 4; 75% required. Thesis, 3; 70% required. Oral, 3; 70% required.

A qualifying physical test will be given on the same day as the Oral examination.

Candidates failing to qualify in any part of the examination will not be summoned for the ensuing tests.

Applications for this examination must be filed on a special blank, Form C, with insert.

Duties.

The present duties of this position are: (1) to supervise (under the direction of the Director of the Bureau of Contract Supervision) the force engaged in carrying to completion the preparation of standard specifications governing the purchase of all classes of supplies and materials by the City of New York, and in currently revising specifications already adopted; and (2) to assist in developing plans for centralizing the purchase, distribution and control of all supplies for the City of New York.

It is expected that, with the development of a system for such central purchase and control, the incumbent of this position, with the force under him, will be transferred to the organization created to operate such system and that major

functions in the administration of that organization will be conferred upon him, including the continuance of supplies standardization and the preparation of standard specification for supplies and more especially the development of a system of stores organization and management for the City of New York.

REQUIREMENTS.

Experience: Extended executive experience of a kind tending to qualify for this position, and preferably in connection with purchasing organizations, is required.

Technical: Applicants must possess (1) a basic knowledge of industrial technique sufficient to enable them to supervise the investigation of processes of manufacture of all kinds of supplies, (2) a thorough knowledge of current practice in purchasing, distributing and controlling supplies in both governmental and private organizations, especially with reference to the preparation of specifications and the organization and management of stores, and (3) a thorough understanding of the legal provisions governing these functions in the City of New York.

Candidates must be at least 25 years of age on the closing date for the receipt of applications.

There is one vacancy in the Bureau of Contract Supervision, in the Board of Estimate and Apportionment, at \$5,000 per annum.

The term of the eligibility of the list resulting from this examination is fixed at not less than one year nor more than four years.

m30,a13 R. W. BELCHER, Secretary.

PUBLIC NOTICE IS HEREBY GIVEN THAT applications will be received by the Municipal Civil Service Commission, Municipal Building, Manhattan, New York City, from

TUESDAY, MARCH 21, 1916, TO TUESDAY, APRIL 11, 1916, for the position of

SUPERINTENDENT, ASPHALT PLANT.

No applications delivered at the office of the Commission, by mail or otherwise, after 4 P. M. TUESDAY, APRIL 11, 1916, will be accepted.

Application blanks will be mailed upon request, provided a self-addressed stamped envelope or sufficient postage is enclosed to cover the mailing. The Commission will not guarantee the delivery of same. Postage on applications forwarded by mail must be fully prepaid.

Applicants must be citizens of the United States. The requirement that applicants must be residents of the State of New York is waived for this examination.

Persons who accept appointment must thereafter reside in the State of New York.

The requirement that every application shall bear the certificates of four reputable citizens whose residences or places of business are within the City of New York is waived for applicants for this examination whose previous occupation or employment has been wholly or in part outside the City of New York, and the said certificates will be accepted from persons resident or engaged in business elsewhere.

The subjects and weights are: Experience, 4; 70% required. Duties, 3; 70% required. Oral, 3; 70% required.

A qualifying physical examination will be given. Candidates failing to qualify in any part of the examination will not be summoned for the ensuing tests.

Applications for this examination must be filed on a special blank, Form B, with insert.

Requirements: Candidates must have had at least ten years' experience in the construction of pavements or in the manufacture of materials for pavements or in industrial plants of such character and magnitude as to have brought them into intimate contact with crushing, mixing or distributing machinery which prepare materials for Engineering Works, or the equivalent of such experience. Three years of this period must have been spent in responsible charge of an asphalt plant or of similar works of such size and importance as to require administrative and initiative ability. Candidates must further be familiar with current practice and discussion relative to bituminous mixtures and they must give evidence of a knowledge of the approved types of asphalt working machinery. Suitable credit will be allowed to holders of appropriate technical degrees or to those submitting evidence of having equivalent or similar scientific achievements.

Duties: The Superintendent of an Asphalt Plant will have responsible charge of the operation, maintenance and efficiency of a Municipal plant now being operated by the City of New York. He will report directly to the Chief Engineer of Highways and will be required to give independent, critical judgment incident to organization and equipment; in co-operation with the Chief Chemist, he will be required to advise as to the quality and inspection of the raw materials; he will be expected to co-operate with the Engineer of maintenance and to install from time to time approved appliances for efficient handling of materials within the plant as well as for the distribution of the product to various points for repairing city streets. He will supervise, direct and regulate the proportioning of mixtures based upon his own knowledge and upon that derived from the tests of the plant chemist.

The salary for this grade of work ranges from \$2,100 to \$3,180 per annum, depending upon the size of the plant. The vacancy immediately to be filled is at the large Municipal Plant of the Borough of Manhattan, which carries a minimum salary of \$2,400 per annum.

Candidates must be at least 25 years of age on the closing date for the receipt of applications.

The term of the eligibility of the list resulting from this examination is fixed at not less than one year nor more than four years.

m21,a11 R. W. BELCHER, Secretary.

PUBLIC NOTICE IS HEREBY GIVEN THAT applications will be received by the Municipal Civil Service Commission, Municipal Building, Manhattan, New York City from

MONDAY, MARCH 20, 1916, TO MONDAY, APRIL 10, 1916, for the position of



Applications for this examination are to be filed on a special blank, Form C, with insert. Requirements—Candidates must have had experience of an executive character tending to fit them for the responsibility of the work of a large number of employees. They must have had four years' experience as an engineer, inspector or investigator in work relating to fire hazards and appliances, or in such capacity as to direct, supervise or regulate building construction or occupancy, or other similar experience. Two years' experience will be allowed to holders of appropriate degrees or to those submitting evidence of having pursued for a sufficient length of time courses leading to such degrees as would fit them for work of this character.

**Duties**—The Deputy Chief, Bureau of Fire Prevention will assist and represent the Chief in the general administration of the Bureau, and will be called upon at times to assume large discretionary powers relating to the enforcement of fire protection rules and regulations governing the construction, alteration and occupancy of buildings. The Bureau has authority over the use of all buildings and is responsible for: investigation as to the cause of fires; exit facilities; matters affecting common and special fire hazards, including storage and handling of explosives and inflammable substances; heating appliances; auxiliary fire appliances and fire alarm systems.

Candidates must be at least 25 years of age on the closing date for the receipt of applications.

The Bureau of Standards has recommended to the Board of Estimate and Apportionment that the salary range for this position should be \$3,600 to \$4,200 per annum; but the vacancy is at \$3,000 per annum at present.

The term of the eligibility of the list resulting from this examination is fixed at not less than one year nor more than four years.

The requirement of paragraph 12 of Rule VII, that no person who has entered any examination for appointment to a competitive position and failed, or who has withdrawn from an examination, shall be admitted within nine months from the date of such examination to a new examination for the same position, is waived for this examination.

m20,a10 R. W. BELCHER, Secretary.

## DEPARTMENT OF HEALTH.

### Proposals.

SEALED BIDS OR ESTIMATES WILL BE received by the Board of Health of the Department of Health, Cor. of Centre and Walker sts., Manhattan, until 10.30 o'clock a. m., on

**MONDAY, APRIL 3, 1916.**  
FOR FURNISHING ALL THE LABOR, MATERIALS AND EQUIPMENT NECESSARY OR REQUIRED TO DITCH, DRAIN, FILL OR OTHERWISE IMPROVE CERTAIN AREAS IN THE SALT MARSHLANDS AND MEADOWS LOCATED WITHIN THE BOROUGHS OF BROOKLYN AND QUEENS, INCLUDING THE ISLANDS IN JAMAICA BAY, IN THE CITY OF NEW YORK.

The time for the completion of the work and the full performance of the contract will be One hundred and Fifty (150) consecutive working days.

No bond will be required with the bid, but will be required upon awarding of the contract, in an amount equal to 50 per cent. of the contract.

The bid, however, must be accompanied by a deposit of an amount of not less than 2½ per cent. of the amount of the bid.

Bids will be compared and the contract awarded to the lowest bidder on the entire contract.

Maps may be seen and blank forms for the above work and further information may be obtained at the office of the Chief Clerk of the Department of Health, southeast corner of Centre and Walker sts., Borough of Manhattan, City of New York.

HAVEN EMERSON, M. D., President; EUGENE W. SCHIEFFER, Secretary.

Dated, April 1, 1916. a1.17  
See General Instructions to Bidders on last page, last column, of the "City Record."

SEALED BIDS OR ESTIMATES WILL BE received by the Board of Health of the Department of Health, Cor. of Centre and Walker sts., Manhattan, until 10.30 o'clock a. m., on

**FRIDAY, APRIL 7, 1916.**  
FOR FURNISHING AND DELIVERING, AS REQUIRED, ICE TO THE HOSPITALS, LABORATORIES, DAY CAMPS, INFANTS' MILK STATIONS AND OFFICE BUILDINGS OF THE DEPARTMENT OF HEALTH, CITY OF NEW YORK, IN THE VARIOUS BOROUGHS, FROM APRIL 10 TO SEPTEMBER 30, 1916.

The time for the delivery of the supplies and the performance of the contract will be from April 10 to September 30, 1916.

No bond will be required with the Bid, but will be required upon awarding of the contract in an amount equal to Thirty (30%) of the contract.

The bid, however, must be accompanied by a deposit of an amount of not less than 1½ per cent. of the amount of the bid.

Bids will be compared and the contract awarded to the lowest bidder for each item in Class No. 1 and to the lowest bidder for each class from No. 2 to Class No. 15.

Blank forms and further information may be obtained at the office of the Chief Clerk of the Department of Health, southwest corner of Centre and Walker sts., Borough of Manhattan, City of New York.

HAVEN EMERSON, M. D., President, Board of Health.

EUGENE W. SCHIEFFER, Secretary. m28,a7  
See General Instructions to Bidders on last page, last column, of the "City Record."

**BELLEVUE AND ALLIED HOSPITALS, DEPARTMENT OF PUBLIC CHARITIES, DEPARTMENT OF CORRECTION AND DEPARTMENT OF HEALTH.**

### Proposals.

SEALED BIDS OR ESTIMATES WILL BE received by Bellevue and Allied Hospitals, Department of Public Charities, Department of Correction and Department of Health, at Room 1230, Municipal Building, Borough of Manhattan, City of New York, until 12 o'clock noon on

**MONDAY, APRIL 3, 1916.**  
FOR FURNISHING AND DELIVERING BUTTER, CHEESE, EGGS AND BREAD AND ROLLS.

The time for the performance of the contract is on or before June 30, 1916.

The amount of security required is thirty (30) per cent. of the amount of the bid or estimate.

No bid will be considered unless it is accompanied by a deposit. Such deposit shall be in an amount not less than one and one-half (1½) per cent. of the total amount of the bid.

The bidder will state the price per pound, dozen or other designated unit, by which the bids will be tested. The extensions must be made and footed up, as the bids will be read from the total and awards made to the lowest bidder on each line or class, as stated in the specifications.

Bids must be submitted in duplicate, each in a separate envelope. No bid will be accepted unless this provision is complied with.

Blank forms and further information may be obtained at Room 1230, Municipal Building, Borough of Manhattan.

**BOARD OF TRUSTEES, BELLEVUE AND ALLIED HOSPITALS, JOHN W. BRANNAN, M. D., President.**

**DEPARTMENT OF PUBLIC CHARITIES, JOHN A. KINGSBURY, Commissioner.**

**DEPARTMENT OF CORRECTION, BURDETTE G. LEWIS, Commissioner.**

**DEPARTMENT OF HEALTH, H. EMERSON, Commissioner.** m22,a3

See General Instructions to Bidders on last page, last column, of the "City Record," except for the address of the office for receiving and opening bids.

## DEPARTMENT OF CORRECTION.

### Proposals.

SEALED BIDS OR PROPOSALS WILL BE received by the Commissioner of Correction, Municipal Building, Manhattan, until eleven o'clock A. M. on

**MONDAY, APRIL 3, 1916.**  
FOR FURNISHING MATERIALS REQUIRED FOR THE FOUNDATIONS FOR THE RECEIVING, CLASSIFICATION AND ADMINISTRATION BUILDING OF THE REFORMATORY OF MALE MISDEMEANANTS FOR THE DEPARTMENT OF CORRECTION, CITY OF NEW YORK, LOCATED AT NEW HAMPTON, ORANGE COUNTY, NEW YORK.

Proposals are to be made and contracts will be awarded separately for materials furnished under each item—A, B, D, E, F, G, H, I, J, K, L, M, N, O, P, Q, R.

Each proposal shall be accompanied by a certified check on a State or National Bank of the City of New York, drawn to the order of the Comptroller, or money to the amount of not less than two and one-half (2½) per cent. of the amount of the bid.

The time allowed for furnishing the materials under each bid will be as stated in the Instructions to Bidders.

The amount of security required will be fifty (50%) per cent. of the amount of the contract.

Blank forms and further information may be obtained from Department of Correction, Municipal Building, Room 2400; Charles B. Meyers, Architect, No. 1 Union Square West, and William Goldsmith, Engineer, New Hampton Farms, New Hampton, Orange County, New York. A copy of the plans will be on display at the above places.

BURDETTE G. LEWIS, Commissioner. m23,a3

See General Instructions to Bidders on last page, last column, of the "City Record."

**DEPARTMENT OF CORRECTION, FIRE DEPARTMENT; DEPARTMENT OF PARKS, MANHATTAN AND RICHMOND; DEPARTMENT OF PARKS, BRONX; DEPARTMENT OF PUBLIC CHARITIES.**

### Proposals.

SEALED BIDS OR ESTIMATES WILL BE received by Dept. of Correction, Fire Department, Dep't of Parks, Man. and Rich.; Dep't of Parks, Bronx; Dep't of Public Charities, at Room 1230, Municipal Building, Borough of Manhattan, City of New York, until 12 o'clock noon on

**THURSDAY, APRIL 6, 1916.**  
FOR FURNISHING AND DELIVERING NAILS, BOLTS, NUTS, WASHERS, RIVETS AND SCREWS.

The time for the performance of the contract is on or before June 30, 1916.

The amount of security required is thirty (30) per cent. of the amount of the bid or estimate.

No bid will be considered unless it is accompanied by a deposit. Such deposit shall be in an amount not less than one and one-half (1½) per cent. of the total amount of the bid.

The bidder will state the price per pound, gross, hundred or other designated unit, by which the bids will be tested. The extensions must be made and footed up, as the bids will be read and awards made to the lowest bidder on each line or class, as stated in the specifications.

Bids must be submitted in duplicate, each in a separate envelope. No bid will be accepted unless this provision is complied with.

Blank forms and further information may be obtained at Room 1230, Municipal Building, Borough of Manhattan.

DEPT. OF CORRECTION, BURDETTE G. LEWIS, Commissioner.

**PARK BOARD, CAROT WARD, President; THOS. W. WHITTLE, RAYMOND V. INGERSOLL, JOHN E. WEIER, Commissioners of Parks.**

**FIRE DEPARTMENT, ROBERT ADAMSON, Commissioner.**

**DEPT. OF PUBLIC CHARITIES, JOHN A. KINGSBURY, Commissioner.** m25,a6

See General Instructions to Bidders on last page, last column, of the "City Record," except for the address of the office for receiving and opening bids.

**FIRE DEPARTMENT, DEPARTMENT OF PARKS, MANHATTAN AND RICHMOND; DEPARTMENT OF PARKS, BRONX; DEPARTMENT OF PARKS, BROOKLYN; DEPARTMENT OF PUBLIC CHARITIES, DEPARTMENT OF WATER SUPPLY, GAS AND ELECTRICITY.**

### Proposals.

SEALED BIDS OR ESTIMATES WILL BE received by Fire Department, Dep't of Parks, Man. and Rich.; Dep't of Parks, Bronx; Dep't of Parks, Brooklyn; Department of Public Charities, Department of Water Supply, Gas and Electricity, at Room 1230, Municipal Building, Borough of Manhattan, City of New York, until 12 o'clock noon on

**FRIDAY, APRIL 7, 1916.**  
FOR FURNISHING AND DELIVERING METALS, PIPE VALVES AND FITTINGS.

The time for the performance of the contract is on or before June 30, 1916.

The amount of security required is thirty (30) per cent. of the amount of the bid or estimate.

No bid will be considered unless it is accompanied by a deposit. Such deposit shall be in an amount not less than one and one-half (1½) per cent. of the total amount of the bid.

The bidder will state the price per pound, feet, each, or other designated unit, by which the bids will be tested. The extensions must be made and footed up, as the bids will be read and awards, if made, made to the lowest bidder on each item or class, as stated in the specifications.

Bids must be submitted in duplicate, each in a separate envelope. No bid will be accepted unless this provision is complied with.

Blank forms and further information may be obtained at Room 1230, Municipal Building, Borough of Manhattan.

**FIRE DEPARTMENT, ROBERT ADAMSON, Commissioner.**

**PARK BOARD, CAROT WARD, President; THOS. W. WHITTLE, RAYMOND V. INGERSOLL, JOHN E. WEIER, Commissioners of Parks.**

**DEPARTMENT OF PUBLIC CHARITIES, JOHN A. KINGSBURY, Commissioner.**

**DEPARTMENT OF WATER SUPPLY, GAS AND ELECTRICITY, WILLIAM WILLIAMS, Commissioner.** m27,a7

See General Instructions to Bidders on last page, last column, of the "City Record," except for the address of the office for receiving and opening bids.

## DEPARTMENT OF STREET CLEANING.

### Proposals.

SEALED BIDS OR ESTIMATES WILL BE received by the Commissioner of Street Cleaning at Room 1244, Municipal Building, Manhattan, until 12 o'clock noon on

**MONDAY, APRIL 10, 1916.**  
FOR FURNISHING AND DELIVERING 200 WHEELS.

The time allowed for the delivery of materials and supplies and the performance of the contract is Forty-five (45) days.

The amount of security required is Thirty (30) per cent. of the amount of the contract price.

Bids must be submitted in duplicate in separate envelopes.

The bidder will state the price of each item or article contained in the specifications or schedules herein contained or hereto annexed, per horse, per wheel, by which the bids will be tested. The extensions must be made and footed up, as the bids will be read from the total, and the award made to the lowest bidder on the entire contract.

Delivery will be required to be made at the time and in the manner and in such quantities as may be directed.

Blank forms and further information may be obtained at the office of the Department of Street Cleaning, the Borough of Manhattan, Room 1244, Municipal Building, New York City.

J. T. FETHERSTON, Commissioner.

Dated March 27, 1916. m30,a10

See General Instructions to Bidders on last page, last column, of the "City Record."

SEALED BIDS OR ESTIMATES WILL BE received by the Commissioner of Street Cleaning at Room 1247, Municipal Building, Manhattan, until 12 o'clock noon on

**MONDAY, APRIL 3, 1916.**  
FOR FURNISHING AND DELIVERING—CLASS I, 4 TRACTORS; CLASS II, 1 GASOLINE ENGINE; CLASS III, 1 GENERATOR; CLASS IV, 2 DRIVING MOTORS.

The time allowed for the delivery of materials and supplies and the performance of the contract is sixty (60) calendar days.

The amount of security required for the faithful performance of the contract is 30% of the contract price.

Bids must be submitted in duplicate in separate envelopes.

The bidder will state the price of each item or article contained in schedules, per Tractor, Engine, Generator or Motor, by which the bids will be tested. The extensions must be made and footed up, as the bids will be read from the total for each class, and awards made to the lowest bidder on each class.

Delivery will be required to be made at the time and in the manner and in such quantities as may be directed.

Blank forms, drawings and further information may be obtained at the office of the Department of Street Cleaning, the Borough of Manhattan, Room 1247, Municipal Building, New York City. Bidders will be required to deposit the sum of Fifteen Dollars (\$15.00) on receiving the plans. This amount will be refunded upon return of the plans in good condition.

J. T. FETHERSTON, Commissioner.

Dated March 20, 1916. m23,a3

See General Instructions to Bidders on last page, last column, of the "City Record."

SEALED BIDS OR ESTIMATES WILL BE received by the Commissioner of Street Cleaning at Room 1247, Municipal Building, Manhattan, until 12 o'clock noon on

**MONDAY, APRIL 3, 1916.**  
FOR FURNISHING AND DELIVERING—CLASS I, 6 TRAILERS; CLASS II, 3 WHEELS AND BEARINGS.

The time allowed for the delivery of materials and supplies and the performance of the contract is sixty (60) calendar days.

The amount of security required for the faithful performance of the contract is 30% of the amount of the contract price.

Bids must be submitted in duplicate in separate envelopes.

The bidder will state the price of each item or article contained in the schedules, per Trailer or Part, by which the bids will be tested. The extensions must be made and footed up, as the bids will be read from the total for each class, and awards made to the lowest bidder on each class.

Delivery will be required to be made at the time and in the manner and in such quantities as may be directed.

Blank forms, drawings and further information may be obtained at the office of the Department of Street Cleaning, the Borough of Manhattan, Room 1247, Municipal Building, New York City. Bidders will be required to deposit the sum of Fifteen Dollars (\$15.00) on receiving the plans. This amount will be refunded upon return of the plans in good condition.

J. T. FETHERSTON, Commissioner.

Dated March 20, 1916. m23,a3

See General Instructions to Bidders on last page, last column, of the "City Record."

SEALED BIDS OR ESTIMATES WILL BE received by the Commissioner of Street Cleaning at Room 1247, Municipal Building, Manhattan, until 12 o'clock noon on

**MONDAY, APRIL 3, 1916.**  
FOR FURNISHING AND DELIVERING 55 FOUR-WHEEL PAPER TRUCKS.

The time allowed for the delivery of materials and supplies and the performance of the contract is 25 trucks in 60 days, balance in 90 calendar days.

The amount of security required for the faithful performance of the contract is 30% of the amount of the bid.

Bids must be submitted in duplicate in separate envelopes.

The bidder will state the price of each item or article contained in the schedules, per truck, by which the bids will be tested. The extensions must be made and footed up, as the bids will be read from the total, and the award made to the lowest bidder on the entire contract.

Delivery will be required to be made at the time and in the manner and in such quantities as may be directed.

Blank forms, drawings and further information may be obtained at the office of the Department of Street Cleaning, the Borough of Manhattan.

J. T. FETHERSTON, Commissioner.

Dated March 20, 1916. m23,a3

See General Instructions to Bidders on last page, last column, of the "City Record."

SEALED BIDS OR ESTIMATES WILL BE received by the Commissioner of Street Cleaning at Room 1244, Municipal Building, Manhattan, until 12 o'clock noon on

**MONDAY, APRIL 3, 1916.**  
FOR FURNISHING AND DELIVERING 3 GASOLINE ELECTRIC TRACTORS.

The time allowed for the delivery of materials and supplies and the performance of the contract is sixty (60) days.

The amount of security required for the faithful performance of the contract is 30% of the amount of the contract price.

Bids must be submitted in duplicate in separate envelopes.

The bidder will state the price of each item or article contained in the schedules, per Tractor, by which the bids will be tested. The extensions must be made and footed up, as the bids will be read from the total, and the award made to the lowest bidder on the entire contract.

Delivery will be required to be made at the time and in the manner as may be directed.

Blank forms, drawings and further information may be obtained at the office of the Department of Street Cleaning, the Borough of Manhattan, Room 1244, Municipal Building, New York City. Bidders will be required to deposit the sum of Fifteen Dollars (\$15.00) on receiving the plans. This money will be refunded upon return of the plans in good condition.

J. T. FETHERSTON, Commissioner.

Dated March 20, 1916. m23,a3

See General Instructions to Bidders on last page, last column, of the "City Record."

SEALED BIDS OR ESTIMATES WILL BE received by the Commissioner of Street Cleaning at Room 1247, Municipal Building, Manhattan, until 12 o'clock noon on

**MONDAY, APRIL 3, 1916.**  
FOR FURNISHING AND DELIVERING—CLASS I, 55 ASH COMPARTMENTS; CLASS II, 20 COMBINATION DUST AND RUBBISH CONTAINERS.

The time allowed for the delivery of materials and supplies and the performance of the contract is sixty (60) calendar days.

The amount of security required for the faithful performance of the contract is 30% of the amount of the contract price.

Bids must be submitted in duplicate in separate envelopes.

The bidder will state the price of each item or article contained in the schedules, per compartment or Container, by which the bids will be tested. The extensions must be made and footed up, as the bids will be read from the total for each class, and awards made to the lowest bidder on each class.

Delivery will be required to be made at the time and in the manner and in such quantities as may be directed.

Blank forms, drawings and further information may be obtained at the office of the Department of Street Cleaning, the Borough of Manhattan, Room 1247, Municipal Building, New York City. Bidders will be required to deposit the sum of Five Dollars (\$5.00) on receiving the plans. This amount will be refunded upon return of the plans in good condition.

J. T. FETHERSTON, Commissioner.

Dated March 20, 1916. m23,a3

See General Instructions to Bidders on last page, last column, of the "City Record."

## DEPARTMENT OF PUBLIC CHARITIES.

### Proposals.

SEALED BIDS OR ESTIMATES WILL BE received by Department of Public Charities, at Room 1230, Municipal Building, Borough of Manhattan, City of New York, until 12 o'clock noon on

**TUESDAY, APRIL 11, 1916.**  
FOR FURNISHING AND DELIVERING UNIFORMS.

The time for the performance of the contract is on or before Dec. 31, 1916.

The amount of security required is thirty (30) per cent. of the amount of the bid or estimate.

No bid will be considered unless it is accompanied by a deposit. Such deposit shall be in an amount not less than one and one-half (1½) per cent. of the total amount of the bid.

The bidder will state the price per each, pair or other designated unit, by which the bids will be tested. The extensions must be made and footed up, as the bids will be read from the total and awards made to the lowest bidder on each class or item, as stated in the specifications.

Bids must be submitted in duplicate, each in a separate envelope. No bid will be accepted unless this provision is complied with.

Blank forms and further information may be obtained at Room 1230, Municipal Building, Borough of Manhattan.

**DEPARTMENT OF PUBLIC CHARITIES, JOHN A. KINGSBURY, Commissioner.** m31,a11

See General Instructions to Bidders on last page, last column, of the "City Record," except for the address of the office for receiving and opening bids.

SEALED BIDS OR ESTIMATES WILL BE received by Department of Public Charities, at Room 1230, Municipal Building, Borough of Manhattan, City of New York, until 12 o'clock noon on

**TUESDAY, APRIL 11, 1916.**  
FOR FURNISHING AND DELIVERING FORAGE.

The time allowed for the performance of the contract is on or before May 31, 1916.

The amount of security required is 30% of the amount of the bid or estimate.

No bid will be considered unless it is accompanied by a deposit. Such deposit shall be in an amount not less than one and one-half (1½) per cent. of the total amount of the bid.

The bidder will state the price of each item or article contained in the specifications or schedules herein contained or hereto annexed, per hundred pounds of measure, by which the bids will be tested. The extensions must be made and footed up, as the bids will be read from the total and awards made to the lowest bidder on each class, as stated in the specifications.

Delivery will be required to be made at the time and in the manner and in such quantities as may be directed.

Bids must be submitted in duplicate in separate envelopes.

Blank forms and further information may be obtained at Room 1230, Municipal Building, Borough of Manhattan.

**DEPT. OF PUBLIC CHARITIES, JOHN A. KINGSBURY, Commissioner.** m31,a11

See General Instructions to Bidders on last page, last column, of the "City Record," except for the address of the office for receiving and opening bids.

SEALED BIDS OR ESTIMATES WILL BE received by the Department of Public Charities, Tenth Floor, Municipal Building, Manhattan, until 10.30 o'clock a. m., on

**THURSDAY, APRIL 6, 1916**



The bidder will state the price per yard or other designated unit, by which the bids will be tested. The extensions must be made and footed up, as the bids will be read from the total and awards made to the lowest bidder on each line or item, as stated in the specifications.

Bids must be submitted in duplicate, each in a separate envelope. No bid will be accepted unless this provision is complied with.

Blank forms and further information may be obtained at the office of the Purchasing Agent of the Department, Tenth Floor, Municipal Building, Borough of Manhattan.

JOHN A. KINGSBURY, Commissioner.

Dated March 27, 1916. m27,a6

See General Instructions to Bidders on last page, last column, of the "City Record."

#### DEPARTMENT OF PARKS.

##### Proposals.

SEALED BIDS OR ESTIMATES WILL BE received by the Park Board at the office of the Department of Parks, Municipal Building, 10th floor, until three o'clock P. M.

THURSDAY, APRIL 13, 1916.

Borough of The Bronx.

FOR FURNISHING ALL LABOR AND MATERIAL FOR REMOVAL OF EARTH AND ROCK ON THE JEROME AVE. SIDE OF MCCOMBS DAM PARK, BETWEEN ANDERSON AND WOODYCREST AVE., IN THE BOROUGH OF THE BRONX, IN THE CITY OF NEW YORK.

The time allowed for doing and completing the work will be Sixty (60) consecutive working days.

The security required will be Three Thousand (3,000) Dollars. Bids will be compared and the contract awarded at a lump or aggregate sum.

Blank forms and other information may be obtained at the office of the Department of Parks, Borough of The Bronx, Zborowski Mansion, Claremont Park, Bronx.

CABOT WARD, RAYMOND V. INGER-SOLL, THOMAS W. WHITTLE, JOHN E. WEIER, Commissioners of Parks. a1,13

See General Instructions to Bidders on last page, last column, of the "City Record."

SEALED BIDS OR ESTIMATES WILL BE received by the Park Board, at the office of the Department of Parks, Municipal Building, Manhattan, until 3 o'clock p. m., on

THURSDAY, APRIL 13, 1916.

Borough of Brooklyn.

NO. 1. FOR FURNISHING ALL PLANT, LABOR AND MATERIALS REQUIRED TO FURNISH AND DEPOSIT THIRTY THOUSAND (30,000) CUBIC YARDS OF EARTH FILL ALONG THE SHORE ROAD, BETWEEN 80TH STREET AND THIRD AVENUE, BOROUGH OF BROOKLYN, TOGETHER WITH WORK INCIDENTAL THERETO.

The amount of security required is Two thousand dollars (\$2,000).

The time allowed to complete the work will be eighty (80) consecutive working days.

Certified check or cash in the sum of One hundred dollars (\$100) must accompany bid.

NO. 2. FOR FURNISHING ALL LABOR AND MATERIALS NECESSARY TO CONSTRUCT CONCRETE GUTTERS AND CURB, CONCRETE COPING, WROUGHT IRON PICKET FENCES, EIGHT (8) INCH VITRIFIED DRAINAGE LINE, ETC., IN THE CHILDREN'S PLAYGROUND, BETSY HEAD MEMORIAL PLAYGROUND, BLAKE AND HOPKINSON AVENUES, BOROUGH OF BROOKLYN.

The amount of security required is eight hundred dollars (\$800).

The time allowed to complete the work will be thirty (30) consecutive working days.

Certified check or cash in the sum of Forty dollars (\$40) must accompany bid.

Blank forms and other information may be obtained at the office of the Department of Parks, Borough of Brooklyn, Litchfield Mansion, Prospect Park West and 5th Street, Prospect Park, Brooklyn.

The bids will be compared and each contract awarded at a lump or aggregate sum.

CABOT WARD, President; RAYMOND V. INGERSOLL, THOMAS W. WHITTLE, JOHN E. WEIER, Commissioners of Parks. a1,13

See General Instructions to Bidders on last page, last column, of the "City Record."

#### BOROUGH OF RICHMOND.

##### Proposals.

SEALED BIDS OR ESTIMATES WILL BE received by the President of the Borough of Richmond, at Borough Hall, St. George, New Brighton, S. I., until 12 o'clock M., on

TUESDAY, APRIL 4, 1916.

Borough of Richmond.

NO. 9. FOR FURNISHING ALL THE LABOR AND MATERIALS REQUIRED FOR 900 CUBIC YARDS OF GRITS IN DISTRICT NO. 2.

The time for the completion of the work and the full performance of the contract is until December 30, 1916.

The amount of security required is 30% of total amount for which contract is awarded.

Deposit: 1 1/2% of total amount of the bid.

NO. 10. FOR FURNISHING ALL THE LABOR AND MATERIALS REQUIRED FOR 800 CUBIC YARDS OF GRITS IN DISTRICT NO. 3.

The time for the completion of the work and the full performance of the contract is until December 30, 1916.

The amount of security required is 30% of total amount for which contract is awarded.

Deposit: 1 1/2% of total amount of the bid.

The contracts must be bid for separately, and the bids will be compared and the contract awarded at a lump or aggregate sum for each contract.

Bidders are requested to make their bids or estimates upon the blank form prepared by the President, a copy of which, with the proper envelope in which to enclose the bid, including the specifications, in the form approved by the Corporation Counsel, can be obtained upon application therefor at the office of the said President. The plans and drawings may be seen and other information obtained at the office of the Commissioner of Public Works of the Borough of Richmond, Borough Hall, New Brighton, Borough of Richmond.

CALVIN D. VAN NAME, President.

Dated, New York, March 10, 1916. m23,a4

See General Instructions to Bidders on last page, last column, of the "City Record."

SEALED BIDS OR ESTIMATES WILL BE received by the President of the Borough of Richmond, at Borough Hall, St. George, New Brighton, S. I., until 12 o'clock M., on

TUESDAY, APRIL 4, 1916.

Borough of Richmond.

NO. 5. FOR FURNISHING ALL THE LABOR AND MATERIALS REQUIRED FOR 1,000 CU. YDS. OF ONE AND ONE-HALF INCH, 245 CU. YDS. OF THREE-QUARTER INCH BROKEN STONE, AND 125 CU. YDS. OF SCREENINGS OF TRAP ROCK IN STONE DISTRICT NO. 1.

The time for the completion of the work and the full performance of the contract is until December 30, 1916.

The amount of security required is 30% of total amount for which contract is awarded.

Deposit: 1 1/2% of total amount of the bid.

NO. 6. FOR FURNISHING ALL THE LABOR AND MATERIALS REQUIRED FOR 1,350 CU. YDS. OF ONE AND ONE-HALF INCH, 843 CU. YDS. OF THREE-QUARTER INCH BROKEN STONE, AND 235 CU. YDS. OF SCREENINGS OF TRAP ROCK IN STONE DISTRICT NO. 2.

The time for the completion of the work and the full performance of the contract is until December 30, 1916.

The amount of security required is 30% of total amount for which contract is awarded.

Deposit: 1 1/2% of total amount of the bid.

NO. 7. FOR FURNISHING ALL THE LABOR AND MATERIALS REQUIRED FOR 700 CU. YDS. OF ONE AND ONE-HALF INCH, 362 CU. YDS. OF THREE-QUARTER INCH BROKEN STONE, AND 125 CU. YDS. OF SCREENINGS OF TRAP ROCK IN STONE DISTRICT NO. 3.

The time for the completion of the work and the full performance of the contract is until December 30, 1916.

The amount of security required is 30% of total amount for which contract is awarded.

Deposit: 1 1/2% of total amount of the bid.

NO. 8. FOR FURNISHING ALL THE LABOR AND MATERIALS REQUIRED FOR 800 CU. YDS. OF GRITS IN DISTRICT NO. 1.

The time for the completion of the work and the full performance of the contract is until December 30, 1916.

The amount of security required is 30% of total amount for which contract is awarded.

Deposit: 1 1/2% of total amount of the bid.

The contracts must be bid for separately, and the bids will be compared and the contract awarded at a lump or aggregate sum for each contract.

Bidders are requested to make their bids or estimates upon the blank form prepared by the President, a copy of which, with the proper envelope in which to enclose the bid, including the specifications, in the form approved by the Corporation Counsel, can be obtained upon application therefor at the office of the said President. The plans and drawings may be seen and other information obtained at the office of the Commissioner of Public Works of the Borough of Richmond, Borough Hall, New Brighton, Borough of Richmond.

CALVIN D. VAN NAME, President.

Dated, New York, March 10, 1916. m23,a4

See General Instructions to Bidders on last page, last column, of the "City Record."

SEALED BIDS OR ESTIMATES WILL BE received by the President of the Borough of Richmond, at Borough Hall, St. George, New Brighton, S. I., until 12 o'clock M., on

TUESDAY, APRIL 4, 1916.

Borough of Richmond.

NO. 1. FOR FURNISHING ALL THE LABOR AND MATERIALS REQUIRED FOR 150,000 GALLONS OF TAR ROAD OIL (LIGHT) FOR ROAD SURFACING.

The time for the completion of the work and the full performance of the contract is until December 30, 1916.

The amount of security required is 30% of total amount for which contract is awarded.

Deposit: 1 1/2% of total amount of the bid.

NO. 2. FOR FURNISHING ALL THE LABOR AND MATERIALS REQUIRED FOR 22,000 GALLONS OF TAR ROAD OIL (MEDIUM) FOR ROAD SURFACING.

The time for the completion of the work and the full performance of the contract is until December 30, 1916.

The amount of security required is 30% of total amount for which contract is awarded.

Deposit: 1 1/2% of total amount of the bid.

NO. 3. FOR FURNISHING ALL THE LABOR AND MATERIALS REQUIRED FOR 22,000 GALLONS OF MACADAM ROAD BINDER (LIQUID ASPHALT) FOR ROAD SURFACING.

The time for the completion of the work and the full performance of the contract is until December 30, 1916.

The amount of security required is 30% of total amount for which contract is awarded.

Deposit: 1 1/2% of total amount of the bid.

NO. 4. FOR FURNISHING ALL THE LABOR AND MATERIALS REQUIRED FOR 22,000 GALLONS OF MACADAM ROAD BINDER (ASPHALT BASE) FOR ROAD SURFACING.

The time for the completion of the work and the full performance of the contract is until December 30, 1916.

The amount of security required is 30% of total amount for which contract is awarded.

Deposit: 1 1/2% of total amount of the bid.

The contracts must be bid for separately, and the bids will be compared and the contract awarded at a lump or aggregate sum for each contract.

Bidders are requested to make their bids or estimates upon the blank form prepared by the President, a copy of which, with the proper envelope in which to enclose the bid, including the specifications, in the form approved by the Corporation Counsel, can be obtained upon application therefor at the office of the said President. The plans and drawings may be seen and other information obtained at the office of the Commissioner of Public Works of the Borough of Richmond, Borough Hall, New Brighton, Borough of Richmond.

CALVIN D. VAN NAME, President.

Dated, New York, March 10, 1916. m23,a4

See General Instructions to Bidders on last page, last column, of the "City Record."

#### BOROUGH OF THE BRONX.

##### Proposals.

SEALED BIDS OR ESTIMATES WILL BE received by the President of the Borough of The Bronx, at his office, Municipal Building, Crotona Park, 177th St. and 3rd Ave., until 10.30 a. m., on

WEDNESDAY, APRIL 5, 1916.

NO. 1. FOR FURNISHING AND DELIVERING WHITE ASH ANTHRACITE AND CUMBERLAND COAL.

The time allowed for the performance of the contract is on or before March 31, 1917, or as stated in the schedules.

The amount of security for the performance of the contract shall be thirty (30) per cent. of the total amount for which the contract is awarded.

The bidder will state the price per gross ton for each item on which he desires to bid, by which the bids will be tested. The extensions must be made and footed up, as the bids will be read and awards, if made, will be to the lowest bidder on each item.

Bids must be submitted in duplicate, each in a separate envelope. No bid will be accepted unless this provision is complied with.

No bid will be considered unless accompanied by a deposit in an amount not less than one and one-half (1 1/2) per cent. of the amount of the bid.

Blank forms of bids or estimates upon which bids must be made can be obtained upon application therefor, the specifications may be seen and other information obtained at said office.

m25,a5 DOUGLAS MATHEWSON, President.

See General Instructions to Bidders on last page, last column, of the "City Record."

SEALED BIDS OR ESTIMATES WILL BE received by the President of the Borough of The Bronx, at his office, Municipal Building, Crotona Park, 177th St. and 3rd Ave., until 10.30 a. m., on

THURSDAY, APRIL 6, 1916.

NO. 1. FOR REGULATING, GRADING, SETTING CURBSTONES, FLAGGING SIDEWALKS, LAYING CROSSWALKS, BUILDING APPROACHES AND ERECTING FENCES WHERE NECESSARY IN KINGS BRIDGE AVENUE FROM WEST 230TH STREET TO THE LINE BETWEEN THE BOROUGH OF MANHATTAN AND THE BRONX, TOGETHER WITH ALL WORK INCIDENTAL THERETO.

The Engineer's estimate of the work is as follows:

150 Cubic Yards of Excavation of all kinds.  
7,400 Cubic Yards of Filling.  
425 Linear feet New Bluestone curb.  
1,750 Square feet New Bluestone Flagging.  
750 Cubic Yards Dry Rubble Masonry.  
50 Linear Feet of Vitrified Pipe Drains, 12 inches in diameter.  
5,000 Feet B. M. Timber.  
420 Linear Feet of New Guard Rail.

The time allowed for the full completion of the work herein described will be 60 consecutive working days.

The amount of security required for the performance of the contract will be Two thousand seven hundred dollars (\$2,700).

NO. 2. FOR REGULATING, GRADING, SETTING CURB, LAYING SIDEWALKS AND CROSSWALKS, BUILDING INLETS, RECEIVING BASINS, DRAINS, CULVERTS, APPROACHES AND GUARD RAILS WHERE NECESSARY IN REVIEW PLACE, FROM WEST 238TH STREET TO WEST 239TH STREET, TOGETHER WITH ALL WORK INCIDENTAL THERETO.

The Engineer's estimate of the work is as follows:

100 Cubic Yards Excavation of all kinds.  
4,650 Cubic Yards Filling.  
500 Linear feet of New Bluestone curb.  
2,500 Square feet Two Course Concrete sidewalk (including maintenance for one year).  
200 Cubic Yards Dry Rubble Masonry.  
50 Linear feet Vitrified Pipe Drains, 12 inches in diameter.  
480 Linear feet of New Guard Rail.  
7 Cubic Yards of Brick Masonry.

The time allowed for the full completion of the work herein described will be 50 consecutive working days.

The amount of security required for the performance of the contract will be One thousand six hundred dollars (\$1,600).

NO. 3. FOR REGULATING, GRADING, SETTING CURB, LAYING SIDEWALKS AND CROSSWALKS, BUILDING INLETS, RECEIVING BASINS, DRAINS, CULVERTS, APPROACHES AND GUARD RAILS WHERE NECESSARY IN NEWBOLD AVENUE, FROM TREMONT AVENUE TO CASTLE HILL AVENUE, TOGETHER WITH ALL WORK INCIDENTAL THERETO.

The Engineer's estimate of the work is as follows:

5,600 Cubic Yards Earth Excavation.  
200 Cubic Yards of Rock Excavation.  
1,480 Cubic Yards Filling.  
3,490 Linear feet New Bluestone Curb.  
17,580 Square feet Two Course Concrete sidewalk (including maintenance for one year).  
690 Square feet of Dry Rubble Masonry.  
10 Cubic Yards of Dry Rubble Masonry.  
1,000 Feet, B. M. Timber.  
120 Linear feet New Guard Rail.  
5 Cubic Yards Brick Masonry.

The time allowed for the full completion of the work herein described will be 80 consecutive working days.

The amount of security required for the performance of the contract will be Three Thousand four hundred dollars (\$3,400).

NO. 4. FOR REGULATING, GRADING, SETTING CURB, LAYING SIDEWALKS AND CROSSWALKS, BUILDING APPROACHES AND ERECTING FENCES WHERE NECESSARY IN ODELL STREET, FROM UNIONPORT ROAD TO STARLING AVENUE, TOGETHER WITH ALL WORK INCIDENTAL THERETO.

The Engineer's estimate of the work is as follows:

1,350 Cubic Yards Excavation of All kinds.  
350 Cubic Yards of Filling.  
1,200 Linear feet of New Bluestone Curb.  
5,500 Square feet of Two Course Concrete sidewalk (including maintenance for one year).  
10 Cubic Yards Dry Rubble Masonry.

The time allowed for the full completion of the work herein described will be 30 consecutive working days.

The amount of security required for the performance of the contract will be One thousand two hundred dollars (\$1,200).

NO. 5. FOR REGULATING, GRADING AND REGRADING, SETTING AND RESETTING CURB, LAYING AND RELAYING SIDEWALKS AND CROSSWALKS, BUILDING INLETS, RECEIVING BASINS, DRAINS, CULVERTS, APPROACHES AND GUARD RAILS WHERE NECESSARY IN WEST 238TH STREET, FROM BROADWAY TO BAILEY AVENUE, TOGETHER WITH ALL WORK INCIDENTAL THERETO.

The Engineer's estimate of the work is as follows:

1,150 Cubic Yards Earth Excavation.  
25 Cubic Yards Rock Excavation.  
5,400 Cubic Yards Filling.  
600 Linear feet New Bluestone Curb.  
750 Linear feet of Old Bluestone Curb.  
2,350 Square feet New Bluestone Flagging.  
2,975 Square feet Old Flagging.  
900 Square feet New Bridgestone.  
450 Square feet Old Bridgestone.  
200 Cubic Yards Dry Rubble Masonry.  
5 Cubic Yards Class B Concrete.  
50 Linear Feet Vitrified Pipe Drains, 12 inches in diameter.

The time allowed for the full completion of the work herein described will be 60 consecutive working days.

The amount of security required for the performance of the contract will be Two thousand five hundred dollars (\$2,500).

NO. 6. CONSTRUCTING SEWER AND APPURTENANCES IN HONE AVENUE, BETWEEN WALKER AVENUE AND THE PROPERTY OF THE NEW YORK, NEW HAVEN AND HARTFORD RAILROAD COMPANY, TOGETHER WITH ALL WORK INCIDENTAL THERETO.

The Engineer's estimate of the work is as follows:

376 Linear feet of Vitrified Pipe Sewer, 12-inch.  
15 Linear feet of Vitrified Pipe Drains, 12-inch to 24-inch.  
56 Spurs for House Connections.  
4 Manholes.  
10 Cubic Yards of Rock Excavation.  
30 Cubic Yards of Class C Concrete.  
1,000 Feet (B. M.) of Timber Sheeting.

The time allowed for the full completion of the work herein described will be 30 consecutive working days.

The amount of security required for the performance of the contract will be Seven hundred and fifty dollars (\$750).

Blank forms of bids or estimates upon which bids must be made can be obtained upon appli-

cation therefor, the plans and specifications may be seen and other information obtained at said office. DOUGLAS MATHEWSON, President.

m27,a6

See General Instructions to Bidders on last page, last column, of the "City Record."

#### BOARD OF WATER SUPPLY.

##### Proposals.

SEALED BIDS WILL BE RECEIVED BY the Board of Water Supply, at its offices, twenty-second floor, Municipal Building, Park Row, Centre and Chambers streets, New York City, until 11 A. M. on

TUESDAY, APRIL 18, 1916.

for

CONTRACT 95.  
FOR FURNISHING, DELIVERING AND ERECTING NINE ELECTRIC TRAVELING CRANES, FROM FIVE TO 20-TON CAPACITY, WITH EQUIPMENT, IN CHAMBERS AT ASHOKAN, KENSICO AND HILL VIEW RESERVOIRS. THE WORK IS LOCATED IN THE TOWN OF OLIVE, ULSTER COUNTY, AND TOWN OF MT. PLEASANT AND CITY OF YONKERS, WESTCHESTER COUNTY, NEW YORK.

A statement of the work required and further information are given in the Information for Bidders, forming part of the contract. At the above place and time the bids will be publicly opened and read. The award of the contract, if awarded, will be made by the Board as soon thereafter as practicable. The Board reserves the right to reject any and all bids.

A bond in the sum of eighteen thousand dollars (\$18,000) will be required for the faithful performance of the contract.

No bid will be received and deposited unless accompanied by a certified check upon a National or State Bank, drawn to the order of the Comptroller of The City of New York to the amount of nine hundred dollars (\$900).

Time allowed for the completion of the work is 7 consecutive months from the service of notice by the Board to begin work.

Pamphlets containing information for bidders, forms of proposal and contract, specifications, contract drawings, etc., can be obtained at the above address, at the office of the Secretary, upon application in person or by mail, by depositing the sum of ten dollars (\$10) in cash or its equivalent for each pamphlet. This deposit will be refunded upon the return of the pamphlets in acceptable condition within thirty days from the date on which bids are to be opened.

For further particulars apply to the office of the Principal Assistant Engineer, at the above address.

CHARLES STRAUSS, President; CHARLES N. CHADWICK, JOHN F. GALVIN, Commissioners of the Board of Water Supply.

GEORGE FEATHERSTONE, Secretary.

NOTE: SEE GENERAL INSTRUCTIONS TO BIDDERS ON LAST PAGE, LAST COLUMN, OF THE CITY RECORD, SO FAR AS APPLICABLE HERETO AND NOT OTHERWISE PROVIDED FOR. m31,a18

SEALED BIDS WILL BE RECEIVED BY the Board of Water Supply, at its offices, twenty-second floor, Municipal Building, Park Row, Centre and Chambers Streets, New York City, until 11 A. M. on

TUESDAY, APRIL 11, 1916.

for

CONTRACT 164.  
FOR FURNISHING AND INSTALLING STEAM-HEATING SYSTEMS IN THE ASHOKAN LOWER GATE-CHAMBER AND THE KENSICO LOWER EFFLUENT CHAMBER. THE EQUIPMENT CONSISTS OF BOILERS, PIPES, RADIATORS AND ACCESSORIES. THE WORK IS LOCATED IN THE TOWNS OF OLIVE, ULSTER COUNTY, AND MT. PLEASANT, WESTCHESTER COUNTY, NEW YORK.

A statement of the work required and further information are given in the Information for Bidders, forming part of the contract. At the above place and time the bids will be publicly opened and read. The award of the contract, if awarded, will be made by the Board as soon thereafter as practicable. The Board reserves the right to reject any and all bids.

A bond in the sum of Four Thousand Dollars (\$4,000) will be required for the faithful performance of the contract.

No bid will be received and deposited unless accompanied by a certified check upon a National or State Bank, drawn to the order of the Comptroller of The City of New York, to the amount of Five Hundred Dollars (\$500).

Time allowed for the completion of the work is 5 consecutive months from the service of notice by the Board to begin work.

Pamphlets containing information for bidders, forms of proposal and contract, specifications, contract drawings, etc., can be obtained at the above address, at the office of the Secretary, upon application in person or by mail, by depositing the sum of Ten Dollars (\$10) in cash or its equivalent for each pamphlet. This deposit will be refunded upon the return of the pamphlets in acceptable condition within thirty days from the date on which bids are to be opened.

For further particulars apply to the office of the Principal Assistant Engineer, at the above address.

CHARLES STRAUSS, President; CHARLES N. CHADWICK, JOHN F. GALVIN, Commissioners of the Board of Water Supply.

GEORGE FEATHERSTONE, Secretary.



contract drawings, etc., can be obtained at the above address, at the office of the Secretary, upon application in person or by mail, by depositing the sum of ten dollars (\$10) in cash or its equivalent for each pamphlet. This deposit will be refunded upon the return of the pamphlets in acceptable condition within thirty days from the date on which bids are to be opened.

For further particulars apply to the office of the Principal Assistant Engineer, at the above address.

CHARLES STRAUSS, President; CHARLES N. CHADWICK, JOHN F. GALVIN, Commissioners of the Board of Water Supply.

NOTE: SEE GENERAL INSTRUCTIONS TO BIDDERS ON LAST PAGE, LAST COLUMN, OF THE CITY RECORD, SO FAR AS APPLICABLE HERETO AND NOT OTHERWISE PROVIDED FOR.

## BOROUGH OF BROOKLYN.

### Local Board Meetings.

NOTICE IS HEREBY GIVEN THAT THE following petitions on file and ready for inspection will be submitted to the Local Board of the NEW LOTS DISTRICT at a meeting of said Board to be held in the Office of the President of the Borough of Brooklyn, in Room 8, Borough Hall, on

THURSDAY, APRIL 13, 1916,

at 2:30 p. m.

A.—Approval of minutes of meeting held January 27th, 1916.

1.—HOWARD AVENUE. To acquire title to the widening of Howard avenue from Eastern Parkway Extension to Pitkin avenue and to Lincoln Place from Eastern Parkway Extension to Howard avenue.

2.—HEMLOCK STREET. To regulate, grade, set cement curb and lay cement sidewalks on Hemlock street, from Liberty avenue to Glenmore avenue, for a width of 50 feet from the present westerly side.

3.—JUNIOR STREET, ETC. To construct sewers in Junior street, from Blake avenue to Dumont avenue; Dumont avenue, from Junior street to Snediker avenue; Snediker avenue, from Dumont avenue to Riverdale avenue; Riverdale avenue, from Snediker avenue to Williams avenue; Williams avenue, from Riverdale avenue to Louisiana avenue, and in Louisiana avenue, from Williams avenue to Hegeman avenue.

4.—PITKIN AVENUE, ETC. To construct sewers in Pitkin avenue, from Saratoga avenue to Chester street; Chester street, from Pitkin avenue to Sutter avenue; Sutter avenue, from Chester street to Rockaway avenue; Rockaway avenue, from Sutter avenue to Blake avenue, and in Blake avenue, from Rockaway avenue to Junior street.

5.—TOWELL STREET. Asphalt Powell street between New Lots avenue and Lott avenue. Resolution should add setting curbing and laying sidewalks where necessary.

6.—HATFIELD AVENUE. To lay an asphalt pavement on Hatfield avenue from Lott avenue to Hegeman avenue.

7.—KNICKERBOCKER AVENUE. To fence vacant land on the northeast side of Knickerbocker avenue, between Cooper street and Moffatt street, on the southeast side of Cooper street, between Knickerbocker avenue and the Borough Line, and on the northwest side of Moffatt street, between Knickerbocker avenue and the Borough Line.

Form of resolution: That the lots lying on the north side of Knickerbocker avenue, from Cooper street to Moffatt street; east side of Cooper street, from Knickerbocker avenue to the Queens County Line, and on the west side of Moffatt street, from Knickerbocker avenue to the Queens County Line, known as Lots Nos. 1 and 12, Block 3443, be enclosed with a board fence six feet high, at the expense of the owner or owners of said lot. Estimated cost, \$215; assessed valuation, \$19,450.

8.—RALPH AVENUE. To construct a sewer basin in Ralph avenue, west side, at Union street, at the expense of the owner or owners of lots fronting on the portions of the streets draining into said basin.

9.—ST. MARKS AVENUE. Putting up a fence at 1438-1504 St. Marks avenue, between Howard and Saratoga avenues.

10.—EAST 151ST STREET. To open East 151st Street, from Avenue N to Flatbush avenue.

LEWIS H. POUNDS, President.

MARK REARDON, JR., Secretary.

NOTICE IS HEREBY GIVEN THAT THE following petitions on file and ready for inspection will be submitted to the Local Board of the BAY RIDGE DISTRICT at a meeting of said Board to be held in the Office of the President of the Borough of Brooklyn, in Room 8, Borough Hall, on

THURSDAY, APRIL 13, 1916,

at 2:00 p. m.

A.—Approval of minutes of meeting held March 30th, 1916.

1.—81ST STREET. To pave with asphalt 81st street, from 5th avenue to 6th avenue.

2.—88TH STREET. To set curb and lay sidewalks on 88th street, from 4th avenue to 7th avenue, and grade sidewalks where necessary.

Form of resolution: To regulate and grade the area of the sidewalk and between the curb line and the macadam pavement, and to set curb and lay cement sidewalks.

LEWIS H. POUNDS, President.

MARK REARDON, JR., Secretary.

NOTICE IS HEREBY GIVEN THAT THE following petitions on file and ready for inspection will be submitted to the Local Board of the FLATBUSH DISTRICT at a meeting of said Board to be held in the Office of the President of the Borough of Brooklyn, in Room 8, Borough Hall, on

THURSDAY, APRIL 13, 1916,

at 2:05 p. m.

A.—Approval of minutes of meeting held March 30th, 1916.

1.—85TH STREET. To regulate, grade, set curb, lay sidewalks where necessary and relay present sidewalks on 85th street, from 22nd avenue to 23rd avenue, and pave same with asphalt.

2.—55TH STREET. Asphalting, sidewalks and curbs where necessary 55th street from 15th avenue to 16th avenue.

3.—BEDFORD AVENUE (EAST 25TH STREET). To construct a sewer in Bedford avenue (East 25th street) from Avenue I to Avenue L.

4.—DELAWARE PLACE (EAST 23RD STREET). To construct a sewer in Delaware Place (East 23rd street) from Avenue I to Avenue L.

5.—KINGS HIGHWAY. To construct sewers in Kings Highway from East 19th street to Ocean avenue.

6.—KINGS HIGHWAY. To construct sewers in Kings Highway from West 6th street to West 7th street.

7.—76TH STREET. To construct a sewer in 76th street from 17th avenue to 18th avenue.

8.—SNYDER AVENUE. Curbing and sidewalk north side of Snyder avenue from New York avenue to Albany avenue or any part thereof; also grading Snyder avenue. Report recommends regulating, grading and curbing and sidewalks on both sides of Snyder avenue.

9.—BENSON AVENUE. To construct sewer basins on Benson avenue, at the west and south corners of 24th avenue, west corner of Bay 36th

street, all four corners of 25th avenue, and all four corners of 26th avenue, at the expense of the owner or owners of lots fronting on the portions of the streets draining into said basins. Estimated cost, \$1,600; assessed valuation, \$154,568.

10.—17TH AVENUE. To construct a sewer basin at the east corner of 17th avenue and 63rd street, at the expense of the owner or owners of lots fronting on the portions of the streets draining into said basin.

11.—19TH AVENUE. To pave 19th avenue from 60th street to 66th street.

Resolution should add to set curb where necessary.

12.—TROY AVENUE. To make the necessary repairs to sidewalks at No. 241 Troy avenue and Nos. 1267-1273 St. Johns Place (northeast corner), known as Lot No. 1, Block 1377, at the expense of the owner or owners of said lot. Estimated cost, \$90; assessed valuation, \$5,300.

13.—OCEAN AVENUE. To lay a permanent asphalt pavement on Ocean Avenue, from Parkside Avenue to Flatbush Avenue.

It may be necessary to add regulating, grading, curbing and sidewalks.

LEWIS H. POUNDS, President.

MARK REARDON, JR., Secretary.

NOTICE IS HEREBY GIVEN THAT THE following petitions on file and ready for inspection will be submitted to the Local Board of the FLATBUSH AND NEW LOTS DISTRICTS at a joint meeting of said Boards to be held in the Office of the President of the Borough of Brooklyn, in Room 8, Borough Hall, on

THURSDAY, APRIL 13, 1916,

at 2:15 p. m.

A.—Approval of minutes of meeting held March 30th, 1916.

1.—REMSEN AVENUE. To construct sewers in Remsen avenue, from Ralph avenue to and across East New York avenue, and in Utica avenue, from East New York avenue to Carroll street.

2.—RUTLAND ROAD. To construct sewers in Rutland road, from Remsen avenue to Nostrand avenue; in Kingston avenue, from Rutland road to Montgomery Street, and in Midwood street, from Kingston avenue to Nostrand avenue.

LEWIS H. POUNDS, President.

MARK REARDON, JR., Secretary.

### Proposals.

SEALED BIDS OR ESTIMATES WILL BE received by the President of Borough of Brooklyn at Room No. 2, Borough Hall, Brooklyn, until 11 o'clock A. M., on

WEDNESDAY, APRIL 12, 1916,

NO. 1. FOR FURNISHING ALL THE LABOR AND MATERIALS REQUIRED FOR CONSTRUCTING A SEWER IN 76TH STREET BETWEEN NEW UTRECHT AND 17TH AVENUES, WITH AN OUTLET SEWER IN 76TH STREET BETWEEN NEW UTRECHT AND 16TH AVENUES.

The Engineer's preliminary estimate of the quantities is as follows:

446 linear feet of 18-inch pipe sewer, laid complete, including all incidentals and appurtenances; per linear foot, \$2.20

300 linear feet of 12-inch pipe sewer, laid complete, including all incidentals and appurtenances; per linear foot, \$1.60

6 manholes complete, with iron heads and covers, including all incidentals and appurtenances; per manhole, \$50.00

1 sewer basin complete, of either standard design, with iron pans or grating, iron basin hood and connecting culvert, including all incidentals and appurtenances; per basin, \$120.00

110 linear feet of 6-inch house connection drain, laid complete, including all incidentals and appurtenances; per linear foot, \$0.75

Total, \$1,963.70

The time allowed for the completion of the work and full performance of the contract will be thirty (30) working days.

The amount of security required will be Nine hundred dollars (\$900.00).

NO. 2. FOR FURNISHING ALL THE LABOR AND MATERIAL REQUIRED FOR CONSTRUCTING SEWERS IN EAST 15TH STREET, FROM AVENUE R SOUTHERLY TO THE SEWER SUMMIT ABOUT 305 FEET.

The Engineer's preliminary estimate of the quantities is as follows:

344 linear feet of 12-inch pipe storm sewer, laid complete, including all incidentals and appurtenances; per linear foot, \$1.10

348 linear feet of 8-inch pipe sanitary sewer, laid complete, including all incidentals and appurtenances; per linear foot, \$1.25

50 linear feet of 6-inch storm house connection drain, laid complete, including all incidentals and appurtenances; per linear foot, \$0.55

272 linear feet of 6-inch sanitary house connection drain, laid complete, including all incidentals and appurtenances; per linear foot, \$0.65

4 manholes on storm sewers complete, with special iron heads and special covers, including all incidentals and appurtenances; per manhole, \$35.00

2 manholes on sanitary sewers complete, with standard iron heads and special covers, including all incidentals and appurtenances; per manhole, \$50.00

Total, \$1,257.70

The time allowed for the completion of the work and full performance of the contract will be thirty (30) working days.

The amount of security required will be Six Hundred Dollars (\$600.00).

NO. 3. FOR FURNISHING ALL THE LABOR AND MATERIAL REQUIRED FOR CONSTRUCTING A SEWER IN 56TH STREET, FROM FORT HAMILTON AVENUE TO 9TH AVENUE.

The Engineer's preliminary estimate of the quantities is as follows:

43 linear feet of 15-inch pipe sewer, laid complete, including all incidentals and appurtenances; per linear foot, \$1.80

645 linear feet of 12-inch pipe sewer, laid complete, including all incidentals and appurtenances; per linear foot, \$1.50

17 linear feet of 6-inch house connection drain, laid complete, including all incidentals and appurtenances; per linear foot, \$0.70

7 manholes complete, with iron heads and covers, including all incidentals and appurtenances; per manhole, \$50.00

Total, \$1,406.80

The time allowed for the completion of the work and full performance of the contract will be thirty (30) working days.

The amount of security required will be Seven Hundred Dollars (\$700.00).

NO. 4. FOR FURNISHING ALL THE LABOR AND MATERIALS REQUIRED TO CONSTRUCT A SEWER IN 18TH AVENUE, FROM 47TH STREET TO 48TH STREET.

The Engineer's preliminary estimate of the quantities is as follows:

185 linear feet of 12-inch pipe sewer, laid complete, including all incidentals and appurtenances; per linear foot, \$1.80

2 manholes complete, with iron heads and covers, including all incidentals and appurtenances; per manhole, \$50.00

Total, \$433.00

The time allowed for the completion of the work and full performance of the contract will be fifteen (15) working days.

The amount of security required will be two hundred dollars (\$200.00).

The foregoing Engineer's preliminary estimates of the total cost for the completed work are to be taken as the 100 per cent. basis and test for bidding. Proposals shall each state a single percentage of such 100 per cent. (such as 95 per cent., 100 per cent. or 105 per cent.) for which all materials and work called for in the proposed contract and the notices to bidders are to be furnished to the City. Such percentage as bid for each contract shall apply to all unit items specified in the Engineer's preliminary estimate to an amount necessary to complete the work described in the contract.

Blank forms and further information may be obtained and the plans and drawings may be seen at the office of the Bureau of Sewers, 215 Montague st., Borough of Brooklyn.

LEWIS H. POUNDS, President.

SEE GENERAL INSTRUCTIONS TO BIDDERS ON LAST PAGE, LAST COLUMN, OF THE "CITY RECORD."

SEALED BIDS OR ESTIMATES WILL BE received by the President of Borough of Brooklyn at Room No. 2, Borough Hall, Brooklyn, until 11 o'clock A. M., on

WEDNESDAY, APRIL 12, 1916,

NO. 1. FOR REGULATING AND PAVING WITH PERMANENT ASPHALT PAVEMENT ON A 5-INCH CONCRETE FOUNDATION THE ROADWAY OF ATKINS AVE. FROM BLAKE AVE. TO NEW LOTS AVE.

The Engineer's estimate is as follows:

450 cu. yds. excavation to subgrade.

70 lin. ft. bluestone heading stones set in concrete.

280 cu. yds. concrete.

2,025 sq. yds. asphalt pavement (5 years maintenance).

Time allowed, 30 working days. Security required, \$1,200.

NO. 2. FOR REGULATING, CURBING AND PAVING WITH PERMANENT ASPHALT PAVEMENT ON A 5-INCH CONCRETE FOUNDATION THE ROADWAY OF BAY RIDGE PL. FROM OVERTON AVE. TO A LINE ABOUT 100 FEET NORTHERLY.

The Engineer's estimate is as follows:

60 cu. yds. excavation to subgrade.

230 lin. ft. steel bound cement curb (1 year maintenance).

43 cu. yds. concrete.

310 sq. yds. asphalt pavement (5 years maintenance).

Time allowed, 20 working days. Security required, \$300.

NO. 3. FOR REGULATING AND PAVING WITH PERMANENT ASPHALT PAVEMENT ON A 5-INCH CONCRETE FOUNDATION THE ROADWAY OF EAST 3RD ST. FROM AVE. I TO AVE. J.

The Engineer's estimate is as follows:

675 cu. yds. excavation to subgrade.

105 lin. ft. bluestone heading stones set in concrete.

425 cu. yds. concrete.

3,045 sq. yds. asphalt pavement (5 years maintenance).

Time allowed, 30 working days. Security required, \$1,800.

NO. 4. FOR REGULATING AND PAVING WITH PERMANENT ASPHALT PAVEMENT ON A 5-INCH CONCRETE FOUNDATION THE ROADWAY OF EAST 18TH ST. FROM A LINE 100 FT. SOUTH OF AVE. K TO AVE. L.

The Engineer's estimate is as follows:

530 cu. yds. excavation to subgrade.

30 lin. ft. bluestone heading stones set in concrete.

330 cu. yds. concrete.

2,390 sq. yds. asphalt pavement (5 years maintenance).

Time allowed, 30 working days. Security required, \$1,200.

NO. 5. FOR REGULATING AND PAVING WITH PERMANENT ASPHALT PAVEMENT ON A 6-INCH CONCRETE FOUNDATION THE ROADWAY OF HENRY ST. FROM EAST 8TH ST. TO OCEAN PARKWAY.

The Engineer's estimate is as follows:

380 cu. yds. excavation to subgrade.

100 lin. ft. bluestone heading stones set in concrete.

255 cu. yds. concrete.

1,525 sq. yds. asphalt pavement (5 years maintenance).

Time allowed, 25 working days. Security required, \$1,000.

NO. 6. FOR REGULATING, CURBING AND LAYING SIDEWALKS ON AVE. L FROM EAST 92ND ST. TO EAST 96TH ST.

The Engineer's estimate is as follows:

100 cu. yds. excavation.

10 cu. yds. fill to be furnished.

1,930 lin. ft. steel bound cement curb (1 year maintenance).

9,010 sq. ft. cement sidewalks (1 year maintenance).

9,010 sq. ft. 6-inch cinder or gravel sidewalk foundation.

Time allowed, 30 working days. Security required, \$800.

NO. 7. FOR REGULATING, CURBING AND PAVING WITH PERMANENT ASPHALT AND GRADE 1 GRANITE PAVEMENT ON A 6-INCH CONCRETE FOUNDATION THE ROADWAY OF ROCHESTER AVE. FROM PRESIDENT ST. TO EASTERN PARKWAY. THE BLOCKS USED ON THIS CONTRACT SHALL BE NEW GRANITE BLOCKS.

The Engineer's estimate is as follows:

520 cu. yds. excavation to subgrade.

150 lin. ft. old curbstone reset in concrete.

150 lin. ft. new curbstone set in concrete.

50 lin. ft. granite heading stones set in concrete.

330 cu. yds. concrete.

1,285 sq. yds. asphalt pavement (5 years maintenance).

690 sq. yds. grade 1 granite pavement with joint filler of coal tar pitch and sand (no maintenance).

Time allowed, 35 working days. Security required, \$1,900.

NO. 8. FOR REGULATING AND PAVING WITH PERMANENT ASPHALT PAVEMENT ON A 5-INCH CONCRETE FOUNDATION THE ROADWAY OF WAKEMAN PL. FROM 1ST AVE. TO 3RD AVE.

The Engineer's estimate is as follows:

1,100 cu. yds. excavation to subgrade.

70 lin. ft. old curbstone reset in concrete.

175 lin. ft. bluestone heading stones set in concrete.

685 cu. yds. concrete.

4,945 sq. yds. asphalt pavement (5 years maintenance).

1 sewer basin rebuilt.

Time allowed, 30 working days. Security required, \$2,900.

NO. 9. FOR REGULATING AND PAVING WITH PERMANENT ASPHALT PAVEMENT ON A 6-INCH CONCRETE FOUNDATION THE ROADWAY OF 17TH AVE. FROM 65TH ST. TO 67TH ST.

The Engineer's estimate is as follows:

735 cu. yds. excavation to subgrade.

165 lin. ft. bluestone heading stones set in concrete.

490 cu. yds. concrete.

2,935 sq. yds. asphalt pavement (5 years maintenance).

Time allowed, 30 working days. Security required, \$1,800.

NO. 10. FOR REGULATING, GRADING, CURBING AND LAYING SIDEWALKS ON 23RD AVE. FROM 79TH ST. TO STILLWELL AVE. AND ON 78TH ST. FROM 22ND AVE. TO 23RD AVE.

The Engineer's estimate is as follows:

160 cu. yds. excavation.

580 cu. yds. fill to be furnished.

20 lin. ft. old curbstone reset in concrete.

1,740 lin. ft. steel bound cement curb (1 year maintenance).

8,410 sq. ft. cement sidewalks (1 year maintenance).

8,410 sq. ft. 6-inch cinder or gravel sidewalk foundation.

Time allowed, 30 working days. Security required, \$900.

NO. 11. FOR REGULATING AND PAVING WITH PERMANENT ASPHALT PAVEMENT ON A 5-INCH CONCRETE FOUNDATION THE ROADWAY OF 77TH ST. FROM 5TH AVE. TO 6TH AVE.

The Engineer's estimate is as follows:

565 cu. yds. excavation to subgrade.

350 cu. yds. concrete.

2,540 sq. yds. asphalt pavement (5 years maintenance).

Time allowed, 30 working days. Security required, \$1,500.

NO. 12. FOR REGULATING, CURBING, LAYING SIDEWALKS AND PAVING WITH PERMANENT ASPHALT PAVEMENT ON A 6-INCH CONCRETE FOUNDATION THE ROADWAY OF 77TH ST. FROM 6TH AVE. TO 7TH AVE.

The Engineer's estimate is as follows:



At Intersection No. 2.  
1 special connecting chamber.  
6 linear feet special sewer "B."  
18 linear feet 15-inch pipe sewer.  
1 overflow manhole.  
170 house connection drains, reconnected.  
10 sewer basins, reconnected.  
3 manholes, Class "A."  
1 manhole, Class "C."  
41 manholes, Class "D."  
1,000,000 feet, B. M., sheeting and bracing.  
20 cubic yards Class "B" concrete.  
10 cubic yards brick masonry.  
10 bbls. cement.  
1,000 lin. ft. piles.  
2,000 lbs. steel rods.  
20,000 ft. B. M. foundation planking.

NO. 2. FOR FURNISHING, UNDER PROPOSITION "B," ALL THE LABOR AND MATERIALS REQUIRED FOR CONSTRUCTING SEWERS IN CHAUNCEY STREET, FROM LEWIS AVENUE TO RALPH AVENUE.

The Engineer's estimate of the quantities, under Proposition "B," to construct some of the sewers in tunnel and some in open cut, as designated in specifications and on the plans, is as follows:

1,621 linear feet 114-inch brick sewer in tunnel.  
821 linear feet 114-inch brick sewer in open cut.  
901 linear feet 102-inch brick sewer.  
37 linear feet 96-inch brick sewer.  
48 linear feet 15-inch pipe sewer.  
2,511 linear feet 12-inch pipe sewer.

At Intersection No. 1.  
24 linear feet special 54-inch sewer.  
1 special connecting chamber.  
77 linear feet special sewer "A."  
1 special manhole "C."  
1 special manhole "G."

At Intersection No. 2.  
1 special connecting chamber.  
6 linear feet special sewer "B."  
18 linear feet 15-inch pipe sewer.  
1 overflow manhole.

90 house connection drains, reconnected.  
10 sewer basins, reconnected.  
3 manholes, Class "A."  
1 manhole, Class "C."  
22 manholes, Class "D."

35,000 feet, B. M., foundation planking.  
480,000 feet, B. M., sheeting and bracing.  
1,000 cubic yards concrete or brick masonry around sewer in tunnel.

10 cubic yards Class "B" concrete.  
10 cubic yards brick masonry.  
10 bbls. cement.  
1,000 lin. ft. piles.  
2,000 lbs. steel rods.

Bidders may bid upon one proposition or upon both propositions.

The time allowed for the completion of the work and full performance of the contract is three hundred (300) working days.

The amount of security required is Eighty thousand dollars (\$80,000).

Whether a bidder bids upon one proposition or upon both propositions, the person or persons making such bid or bids will be required to deposit only one certified check or sum of money equal to five per centum of the amount of security required.

The bidder will state the price of each item or article contained in the specifications or schedules herein contained or hereto annexed, per linear foot, foot board measure or other unit of measure, by which the bids will be tested.

The bids will be compared and the contract awarded at a lump or aggregate sum to the lowest bidder for the contract.

Blank forms and further information may be obtained and the plans and drawings may be seen at the office of the Bureau of Sewers, the Borough of Brooklyn, No. 215 Montague St., Borough of Brooklyn.

Dated, March 20, 1916.  
m24,a12  
L. H. POUNDS, President.

SEALED BIDS OR ESTIMATES WILL BE received by the President of Borough of Brooklyn at Room No. 2, Borough Hall, Brooklyn, until 11 o'clock A. M., on

WEDNESDAY, APRIL 12, 1916,  
NO. 1. FOR FURNISHING ALL THE LABOR AND MATERIALS REQUIRED FOR CONSTRUCTING SEWERS IN CHAUNCEY STREET FROM RALPH AVENUE TO BROADWAY.

The Engineer's estimate of the quantities is as follows:

706 linear feet of 96-inch brick sewer.  
770 linear feet of 66-inch brick sewer.  
745 linear feet of 54-inch brick sewer.  
761 linear feet of 48-inch brick sewer.  
457 linear feet of 42-inch brick sewer.  
2,161 linear feet of 12-inch pipe sewer.

At Intersection No. 1.  
14 linear feet of special sewer "A."  
18 linear feet of 15-inch pipe sewer.  
1 overflow manhole.

At Intersection No. 2.  
26 linear feet of 42-inch brick sewer.  
14 linear feet of 12-inch pipe sewer.

At Intersection No. 3.  
15 linear feet of special sewer "B."  
12 linear feet of 12-inch pipe sewer.  
1 overflow manhole.

At Intersection No. 4.  
28 linear feet of 30-inch brick sewer.

At Intersection No. 5.  
1 storm overflow.  
119 house connection drains, reconnected.  
13 sewer basins, reconnected.

1 manhole, Class "C."  
21 manholes, Class "D."  
12 manholes, Class "E."  
460,000 feet, board measure, of sheeting and bracing.

21,000 feet, board measure, of foundation planking.  
100 cubic yards Class "B" concrete.  
1,000 linear feet piles.  
2,000 lbs. steel rods.

The time allowed for the completion of the work and full performance of the contract is Two Hundred (200) working days.

The amount of security required is Thirty-five thousand dollars (\$35,000.00).

NO. 2. FOR FURNISHING ALL THE LABOR AND MATERIALS REQUIRED FOR CONSTRUCTING SEWERS IN PACIFIC STREET FROM BUFFALO AVENUE TO TROY AVENUE; IN TROY AVENUE FROM PACIFIC STREET TO A POINT ABOUT 55 FEET SOUTH OF FULTON STREET, AND IN ROCHESTER AVENUE FROM PACIFIC STREET TO A POINT ABOUT MIDWAY BETWEEN DEAN STREET AND BERGEN STREET.

The Engineer's estimate of the quantities is as follows:

940 linear feet of 78-inch brick sewer.  
724 linear feet of 72-inch brick sewer.  
778 linear feet of 60-inch brick sewer.  
763 linear feet of 54-inch brick sewer.  
774 linear feet of 42-inch brick sewer.  
421 linear feet of 30-inch brick sewer.  
38 linear feet of 30-inch brick and concrete sewer.

15 linear feet of special sewer "A."  
39 linear feet of special sewer "B."  
8 linear feet of 24-inch pipe sewer.  
14 linear feet of 18-inch pipe sewer.  
770 linear feet of 15-inch pipe sewer.  
1,043 linear feet of 12-inch pipe sewer.

144 linear feet of 8-inch house connection drain.  
2 Overflow manholes ("A" and "E").  
1 Overflow manhole "B."  
2 Overflow manholes "C" and "D" with Drop Chambers.

1 Special manhole "X."  
2 Manholes, Class "C."  
9 Manholes, Class "E."  
13 manholes on pipe sewers, Class "D."  
13 Sewer basins reconnected.  
63 House connections reconnected.

750,000 feet, board measure, of sheeting and bracing.  
8,500 feet, board measure, of foundation planking.  
100 cubic yards of Class "B" concrete.  
10 cubic yards of brick masonry.  
10 barrels of cement.  
2,000 lbs. of steel rods.  
1,000 linear feet of piles.

The time allowed for the completion of the work and full performance of the contract is two hundred and twenty (220) working days.

The amount of security required is Fifty Thousand Dollars (\$50,000.00).

The bidder will state the price of each item or article contained in the specifications or schedules herein contained or hereto annexed, per linear foot, foot board measure, or other unit of measure, by which the bids shall be tested.

The bids will be compared and the contracts awarded at a lump or aggregate sum for each contract.

Blank forms and further information may be obtained and the plans and drawings may be seen at the office of the Bureau of Sewers, the Borough of Brooklyn, No. 215 Montague Street, Brooklyn.

L. H. POUNDS, President.  
Dated, March 20, 1916.  
m24,a12

SEALED BIDS OR ESTIMATES WILL BE received by the President of Borough of Brooklyn at Room No. 2, Borough Hall, Brooklyn, until 11 o'clock A. M., on

WEDNESDAY, APRIL 12, 1916,  
NO. 1. FOR FURNISHING ALL THE LABOR AND MATERIALS REQUIRED FOR CONSTRUCTING SEWERS IN MYRTLE AVENUE FROM CLERMONT AVENUE TO CLASSON AVENUE, AND IN CLASSON AVENUE FROM MYRTLE AVENUE TO PARK AVENUE.

The Engineer's estimate of the quantities is as follows:

1,596 linear feet of 54-inch brick sewer, laid complete, including all incidentals and appurtenances; per linear foot, \$12.00 ..... \$19,152.00  
2,509 linear feet of 48-inch brick sewer, laid complete, including all incidentals and appurtenances; per linear foot, \$9.25 ..... 4,708.25  
3,540 linear feet of 42-inch brick sewer, laid complete, including all incidentals and appurtenances; per linear foot, \$9.00 ..... 4,860.00  
4,260 linear feet of 36-inch brick sewer, laid complete, including all incidentals and appurtenances; per linear foot, \$8.20 ..... 2,132.00  
5,312 linear feet of 24-inch pipe sewer, laid complete, including all incidentals and appurtenances; per linear foot, \$3.80 ..... 1,185.60  
6,320 linear feet of 18-inch pipe sewer, laid complete, including all incidentals and appurtenances; per linear foot, \$2.45 ..... 784.00  
7,120 linear feet of 15-inch pipe sewer, laid complete, including all incidentals and appurtenances; per linear foot, \$3.10 ..... 372.00  
8,300 linear feet of 12-inch pipe sewer, laid complete, including all incidentals and appurtenances; per linear foot, \$2.60 ..... 780.00  
9,10 manholes, Class "E," complete, with standard iron heads and covers, including all incidentals and appurtenances; per manhole, \$60.00 ..... 600.00  
10,23 manholes, Class "D," complete, with standard iron heads and covers, including all incidentals and appurtenances; per manhole, \$50.00 ..... 1,150.00  
11,1 drop manhole, complete, with standard manhole head and cover, including all incidentals and appurtenances; per manhole, \$300.00 ..... 300.00  
12,1 overflow connection, laid complete, including all incidentals and appurtenances; per overflow connection, \$450.00 ..... 450.00  
13,21 sewer basins reconnected complete with iron basin hoods, connecting culverts, and all incidentals and appurtenances; per reconnection, \$45.00 ..... 945.00  
14,55 house connections reconnected complete, with all risers, pipes and fittings, including all incidentals and appurtenances; per reconnection, \$5.00 ..... 275.00  
15,300,000 feet, board measure, of sheeting and bracing driven in place complete, including all incidentals and appurtenances; per thousand feet, board measure, \$18.00 ..... 5,400.00  
16,22,000 feet, board measure, of foundation planking, laid in place complete, including all incidentals and appurtenances; per thousand feet, board measure, \$25.00 ..... 550.00  
17,110 cubic yards of concrete, class "B," laid in place complete, including extra excavation and all incidentals and appurtenances; per cubic yard, \$7.00 ..... 770.00  
18,10 cubic yards of brick masonry, laid in place complete, including extra excavation and all incidentals and appurtenances; per cubic yard, \$10.00 ..... 100.00  
19,9 manholes reconstructed complete as per specifications, including standard heads and covers, and all incidentals and appurtenances; per manhole reconstructed, \$20.00 ..... 180.00  
20,1,000 linear feet of piles, driven in place complete, including all incidentals and appurtenances; per linear foot, \$0.40 ..... 400.00  
21,2,000 pounds of steel rods, in place complete, including all incidentals and appurtenances; per pound, \$0.03 ..... 60.00  
Total ..... \$45,153.85

The time allowed for the completion of the work and full performance of the contract will be one hundred and twenty (120) working days.

The amount of security required will be Twenty Thousand (\$20,000.00) Dollars.

NO. 2. FOR FURNISHING ALL THE LABOR AND MATERIALS FOR CONSTRUCTING SEWERS IN PARK AVENUE FROM SUMNER AVENUE TO TOMPKINS AVENUE, AND IN TOMPKINS AVENUE FROM PARK AVENUE TO VERNON AVENUE.

The Engineer's preliminary estimate of the quantities is as follows:

1,262 linear feet of 66-inch sewer, laid complete, including all incidentals and appurtenances; per linear foot, \$17.50 ..... \$4,585.00  
2,270 linear feet of 60-inch sewer,

laid complete, including all incidentals and appurtenances; per linear foot, \$12.00 ..... 3,240.00  
3,258 linear feet of 54-inch sewer, laid complete, including all incidentals and appurtenances; per linear foot, \$10.00 ..... 2,580.00  
4,225 linear feet of 48-inch sewer, laid complete, including all incidentals and appurtenances; per linear foot, \$8.25 ..... 1,856.25  
5,805 linear feet of 42-inch sewer, laid complete, including all incidentals and appurtenances; per linear foot, \$7.25 ..... 5,836.25  
6,765 linear feet of 36-inch sewer, laid complete, including all incidentals and appurtenances; per linear foot, \$6.75 ..... 5,163.75  
7,566 linear feet of 12-inch pipe sewer, laid complete, including all incidentals and appurtenances; per linear foot, \$2.50 ..... 1,415.00  
8,4 manholes, Class "C," complete, with standard iron heads and covers, including all incidentals and appurtenances; per manhole, \$75.00 ..... 300.00  
9,6 manholes, Class "D," complete, with standard iron heads and covers, including all incidentals and appurtenances; per manhole, \$75.00 ..... 450.00  
10,9 manholes, Class "E," complete, with standard iron heads and covers, including all incidentals and appurtenances; per manhole, \$40.00 ..... 360.00  
11,36 house connection drains, reconnected complete, with all pipes and fittings, including all incidentals and appurtenances; per reconnection, \$5.00 ..... 180.00  
12,1 Storm water overflow connection, laid complete, including all incidentals and appurtenances; per storm water overflow connection, \$100.00 ..... 100.00  
13,3 sewer basins, reconnected complete, with iron basin hoods, connecting culverts, and all incidentals and appurtenances; per reconnection, \$50.00 ..... 150.00  
14,238,000 feet, board measure, of sheeting and bracing driven and left in place complete, including all incidentals and appurtenances; per thousand feet, board measure, \$18.00 ..... 4,284.00  
15,20,000 feet, board measure, of foundation planking, laid in place complete, including all incidentals and appurtenances; per thousand feet, board measure, \$25.00 ..... 500.00  
16,110 cubic yards of concrete, Class "B," laid in place complete, including extra excavation and all incidentals and appurtenances; per cubic yard, \$7.00 ..... 770.00  
17,50 linear feet of stand pipe complete, including concrete casing and all incidentals and appurtenances; per linear foot, \$1.30 ..... 65.00  
18,10 barrels of Portland cement, furnished and delivered in place in work, including all incidentals and appurtenances; per barrel, \$1.50 ..... 15.00  
19,1,000 linear feet of piles, driven in place complete, including all incidentals and appurtenances; per linear foot, \$0.40 ..... 400.00  
20,2,000 pounds of steel rods, in place complete, including all incidentals and appurtenances; per pound, \$0.03 ..... 60.00  
Total ..... \$32,310.25

The time allowed for the completion of the work and full performance of the contract will be One hundred and twenty (120) working days.

The amount of security required will be Twelve thousand dollars (\$12,000.00).

The foregoing Engineer's preliminary estimates of the total cost for the completed work are to be taken as the 100 per cent. basis and test for bidding. Proposals shall each state a single percentage, such as 100 per cent. (such as 95 per cent., 100 per cent. or 105 per cent.) for which all materials and work called for in the proposed contract and the notices to bidders are to be furnished to the City. Such percentage as bid for this contract shall apply to all unit items specified in the Engineer's preliminary estimate to an amount necessary to complete the work described in the contract.

Blank forms and further information may be obtained and the plans and drawings may be seen at the office of the Bureau of Sewers, 215 Montague st., Borough of Brooklyn.

m24,a12  
L. H. POUNDS, President.

SEALED BIDS OR ESTIMATES WILL BE received by the President of Borough of Brooklyn at Room No. 2, Borough Hall, Brooklyn, until 11 o'clock A. M., on

WEDNESDAY, APRIL 5, 1916,  
NO. 1. FOR FURNISHING ALL THE LABOR AND MATERIAL REQUIRED FOR CONSTRUCTING A SEWER IN 39TH STREET, FROM 14TH AVENUE TO 16TH AVENUE.

The Engineer's preliminary estimate of the quantities is as follows:

454 linear feet of 15-inch pipe sewer, laid complete, including all incidentals and appurtenances; per linear foot, \$1.85 ..... \$839.90  
1,024 linear feet of 12-inch pipe sewer, laid complete, including all incidentals and appurtenances; per linear foot, \$1.50 ..... 1,536.00  
90 linear feet of 6-inch house connection drain, laid complete, including all incidentals and appurtenances; per linear foot, \$0.70 ..... 63.00  
15 manholes complete, with iron heads and covers, including all incidentals and appurtenances; per manhole, \$50.00 ..... 750.00  
2 sewer basins complete, of either standard design, with iron pans or gratings, iron basin hoods and connecting culverts, including all incidentals and appurtenances; per basin, \$120.00 ..... 240.00  
4,000 feet, Board Measure, of sheeting and bracing, driven in place complete, including all incidentals and appurtenances; per thousand feet, Board Measure, \$18.00 ..... 72.00  
5 cubic yards of extra excavation, including all incidentals and appurtenances; per cubic yard, \$0.50 ..... 2.50  
Total ..... \$3,503.40

The time allowed for the completion of the work and full performance of the contract will be Sixty (60) working days.

The amount of security required will be Seventeen Hundred Dollars (\$1,700.00).

NO. 2. FOR FURNISHING ALL THE LABOR AND MATERIALS REQUIRED FOR CONSTRUCTING A SEWER IN EAST 22ND STREET BETWEEN AVENUE L AND AVENUE M.

The Engineer's preliminary estimate of the quantities is as follows:

1,750 linear feet of 12-inch pipe sewer, laid complete, including all incidentals and appurtenances; per linear foot, \$1.75 ..... \$1,312.50  
2,290 linear feet of 6-inch house connection drain, laid complete, in-

cluding all incidentals and appurtenances; per linear foot, \$0.85 ..... 246.50  
3,7 manholes complete, with iron heads and covers, including all incidentals and appurtenances; per manhole, \$50.00 ..... 350.00  
4,2,000 feet, board measure, of sheeting and bracing, driven in place complete, including all incidentals and appurtenances; per thousand feet, board measure, \$18.00 ..... 36.00  
5,5 cubic yards of extra excavation, including sheeting and bracing and all labor and materials, incidentals and appurtenances; per cubic yard, \$0.50 ..... 2.50  
Total ..... \$1,947.50

The time allowed for the completion of the work and full performance of the contract will be thirty (30) working days.

The amount of security required will be one thousand (\$1,000.00) Dollars.

NO. 3. FOR FURNISHING ALL THE LABOR AND MATERIAL REQUIRED FOR CONSTRUCTING A SEWER IN 62ND STREET, BETWEEN 18TH AND 19TH AVENUES.

The Engineer's preliminary estimate of the quantities is as follows:

632 linear feet of 12-inch pipe sewer, laid complete, including all incidentals and appurtenances; per linear foot, \$1.70 ..... \$1,074.40  
608 linear feet of 6-inch house connection drain, laid complete, including all incidentals and appurtenances; per linear foot, \$0.70 ..... 425.60  
6 manholes complete, with iron heads and covers, including all incidentals and appurtenances; per manhole, \$50.00 ..... 300.00  
20 cubic yards of extra excavation, including all incidentals and appurtenances; per cubic yard, \$0.50 ..... 10.00  
Total ..... \$1,810.00

The time allowed for the completion of the work and full performance of the contract will be Thirty (30) working days.

The amount of security required will be Nine Hundred Dollars (\$900.00).

NO. 4. FOR FURNISHING ALL THE LABOR AND MATERIAL REQUIRED FOR CONSTRUCTING A SEWER IN BAY RIDGE AVENUE, FROM 18TH AVENUE TO 19TH AVENUE.

The Engineer's preliminary estimate of the quantities is as follows:

43 linear feet of 15-inch pipe sewer, laid complete including all incidentals and appurtenances; per linear foot, \$1.85 ..... \$79.55  
565 linear feet of 12-inch pipe sewer, laid complete, including all incidentals and appurtenances; per linear foot, \$1.50 ..... 847.50  
165 linear feet of 6-inch house connection drain, laid complete, including all incidentals and appurtenances; per linear foot, \$0.70 ..... 115.50  
6 manholes complete, with iron heads and covers, including all incidentals and appurtenances; per manhole, \$50.00 ..... 300.00  
Total ..... \$1,342.55

The time allowed for the completion of the work and full performance of the contract will be Thirty (30) working days.

The amount of security required will be Six Hundred and Fifty Dollars (\$650.00).

NO. 5. FOR FURNISHING ALL THE LABOR AND MATERIALS REQUIRED FOR CONSTRUCTING A SEWER IN EAST 18TH STREET FROM THE SEWER SUMMIT ABOUT 280 FEET SOUTH OF AVENUE M TO AVENUE N.

The Engineer's preliminary estimate of the quantities is as follows:

1,563 linear feet of 12-inch pipe sewer, laid complete, including all incidentals and appurtenances; per linear foot, \$1.60 ..... \$900.80  
2,190 linear feet of 6-inch house connection drain, laid complete, including all incidentals and appurtenances; per linear foot, \$0.75 ..... 142.50  
3,5 manholes complete, with iron heads and covers, including all incidentals and appurtenances; per manhole, \$50.00 ..... 250.00  
4,2,000 feet, board measure, of sheeting and bracing, driven in place complete, including all incidentals and appurtenances; per thousand feet, board measure, \$18.00 ..... 36.00  
Total ..... \$1,329.30

The time allowed for the completion of the work and full performance of the contract will be thirty (30) working days.

The amount of security required will be six hundred dollars (\$600.00).

NO. 6. FOR FURNISHING ALL THE LABOR AND MATERIAL REQUIRED FOR CONSTRUCTING A SEWER IN AVENUE I, FROM GRAVESEND AVENUE TO EAST 3RD STREET.

The Engineer's preliminary estimate of the quantities is as follows:

330 linear feet of 12-inch pipe sewer, laid complete, including all incidentals and appurtenances; per linear foot, \$1.65 ..... \$544.50  
350 linear feet of 6-inch house connection drain, laid complete, including all incidentals and appurtenances; per linear foot, \$0.75 ..... 262.50  
4 manholes complete, with iron heads and covers, including all incidentals and appurtenances; per manhole, \$50.00 ..... 200.00  
Total ..... \$1,007.00

The time allowed for the completion of the work and full performance of the contract will be Twenty (20) working days.

The amount of security required will be Five Hundred Dollars (\$500.00).

NO. 7. FOR FURNISHING ALL THE LABOR AND MATERIAL REQUIRED FOR CONSTRUCTING A SEWER IN THE WESTERN SIDE OF 7TH AVENUE, FROM 76TH STREET TO 77TH STREET.

The Engineer's preliminary estimate of the quantities is as follows:

245 linear feet of 12-inch pipe sewer, laid complete, including all incidentals and appurtenances; per linear foot, \$1.60 ..... \$392.00  
50 linear feet of 6-inch house connection drain, laid complete, including all incidentals and appurtenances; per linear foot, \$0.75 ..... 67.50  
3 manholes complete, with iron heads and covers, including all incidentals and appurtenances; per manhole, \$50.00 ..... 150.00  
Total ..... \$609.50

The time allowed for the completion of the work and full performance of the contract will be twenty (20) working days.

The amount of security required will be Three hundred dollars (\$300.00).

The foregoing Engineer's preliminary estimates of the total cost for the completed work are to be taken as the 100 per cent. basis and test for



bidding. Proposals shall each state a single percentage of such 100 per cent. (such as 95 per cent., 100 per cent. or 105 per cent.) for which all materials and work called for in the proposed contract and the notice to bidders are to be furnished to the City. Such percentage as bid for each contract shall apply to all unit items specified in the Engineer's preliminary estimate to an amount necessary to complete the work described in the contract.

Blank forms and further information may be obtained and the plans and drawings may be seen at the office of the Bureau of Sewers, 215 Montague st., Borough of Brooklyn.

L. H. POUNDS, President.  
See General Instructions to Bidders on last page, last column, of the "City Record."

## BOARD OF ESTIMATE AND APPORTIONMENT.

### Notices of Public Hearings.

#### PUBLIC IMPROVEMENT MATTERS.

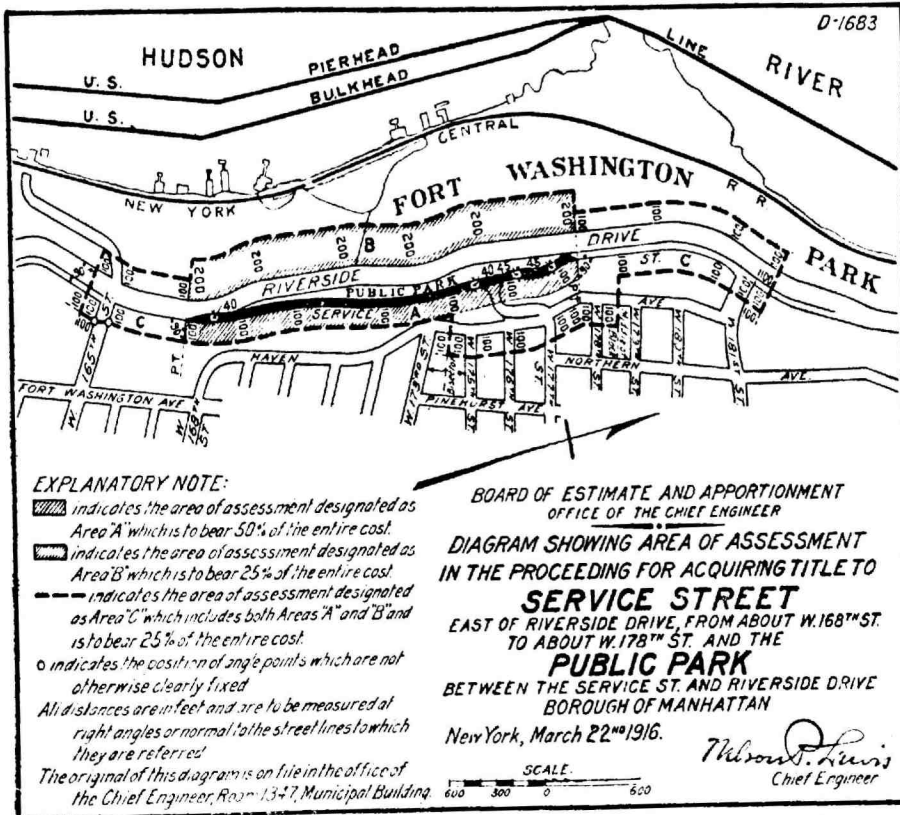
NOTICE IS HEREBY GIVEN THAT AT THE meeting of the Board of Estimate and Apportionment held on March 24, 1916, the following resolutions were adopted:

Whereas, the Board of Estimate and Apportionment of the City of New York is considering the advisability of instituting proceedings to acquire title to the real property required for the opening and extending of

The Service Street located on the easterly side of Riverside Drive, extending from a point near West 168th Street to a point near West 178th Street; together with the Public Park intervening between the Service Street and Riverside Drive, in the Borough of Manhattan, City of New York; and

Whereas, the Board of Estimate and Apportionment is authorized and required at the time of the adoption of the resolution directing the institution of proceedings to acquire title to the real property required for the foregoing improvement to fix and determine upon an area or areas of assessment for benefit for said proceedings:

Resolved, That the Board of Estimate and Apportionment, in pursuance of the provisions of Section 973 of the Greater New York Charter, as amended, hereby gives notice that the Board proposes to place 50 per cent. of the entire cost and expense of the proceeding upon the area of assessment shown on the following diagram as District "A"; 25 per cent. of such cost and expense upon the area of assessment shown on said diagram as District "B"; and the remaining 25 per cent. of such cost and expense upon the area of assessment shown on said diagram as District "C."



Resolved, that this Board consider the proposed action at a meeting of the Board to be held in the City of New York, Borough of Manhattan, in the City Hall, on Friday, April 14, 1916, at 10 o'clock a. m., and that at the same time and place a public hearing thereon will then and there be had.

Resolved, that the Secretary of this Board cause these resolutions and a notice to all persons affected thereby to be published in the City Record for ten days, exclusive of Sundays and Legal holidays, prior to Friday, April 14, 1916.

Dated April 1, 1916.  
JOSEPH HAAG, Secretary, Municipal Building. Telephone 4560 Worth. al,12

#### NOTICE IS HEREBY GIVEN THAT THE

Board of Estimate and Apportionment of the City of New York, deeming it for the public interest so to do, proposes to change the map or plan of The City of New York so as to fix the lines and grades of Neptune Avenue between West 6th Street and West 15th Street, excluding the right of way of the New York Municipal Railway Corporation, Borough of Brooklyn, and that a meeting of said Board will be held in the Old Council Chamber, City Hall, Borough of Manhattan, City of New York, on Friday, April 14, 1916, at 10 o'clock A. M., at which such proposed change will be considered by said Board; all of which is more particularly set forth and described in the following resolutions adopted by the Board on March 17, 1916, notice of the adoption of which is hereby given, viz.:

Resolved, That the Board of Estimate and Apportionment of The City of New York, in pursuance of the provisions of Section 442 of the Greater New York Charter, as amended, deeming it for the public interest so to do, proposes to change the map or plan of the City of New York by fixing the lines and grades of Neptune Avenue between West 6th Street and West 15th Street, excluding the right of way of the New York Municipal Railway Corporation, in the Borough of Brooklyn, City of New York, which proposed change is more particularly shown upon a map or plan bearing the signature of the Commissioner of Public Works of the Borough and dated October 24, 1914.

Resolved, That this Board consider the proposed change at a meeting of the Board to be held in the City Hall, Borough of Manhattan, City of New York, on the 14th day of April, 1916, at 10 o'clock A. M.

Resolved, That the Secretary of this Board cause these resolutions and a notice to all persons affected thereby that the proposed change will be considered at a meeting of the Board to be held at the aforesaid time and place, to be published in the City Record and the corporation newspapers for ten days continuously, Sundays and legal holidays excepted, prior to the 14th day of April, 1916.

Dated April 1, 1916.  
JOSEPH HAAG, Secretary, Municipal Building. Telephone 4560 Worth. al,12

#### NOTICE IS HEREBY GIVEN THAT THE

Board of Estimate and Apportionment of The City of New York, deeming it for the public interest so to do, proposes to change the map or plan of The City of New York so as to establish lines and grades for the street system within the territory bounded approximately by Hale Avenue, Baxter Creek Inlet, East River, Westchester Creek, Randall Avenue, Foote Avenue and Stark Avenue, and designated as Section No. 58 of the Final Maps, Borough of The Bronx, and that a meeting of said Board will be held in the Old Council Chamber, City Hall, Borough of Manhattan, City of New York, on Friday, April 14, 1916, at 10 o'clock A. M., at which such proposed change will be considered by said Board; all of which is more particularly set forth and described in the following resolutions adopted by the Board on March 17, 1916, notice of the adoption of which is hereby given, viz.:

Resolved, That the Board of Estimate and Apportionment of The City of New York, in pursuance of the provisions of Section 442 of the Greater New York Charter, as amended, deeming it for the public interest so to do, proposes to change the map or plan of the City of New York by establishing lines and grades for the street system within the territory bounded approximately by Hale Avenue, Baxter Creek Inlet, East River, Westchester Creek, Randall Avenue,

Foote Avenue and Stark Avenue, and designated as Section No. 58 of the Final Maps, in the Borough of The Bronx, City of New York, which proposed change is more particularly shown upon a map or plan bearing the signature of the President of the Borough and dated September 29, 1915.

Resolved, That this Board consider the proposed change at a meeting of the Board to be held in the City Hall, Borough of Manhattan, City of New York, on Friday, April 14, 1916, at 10 o'clock a. m.

Resolved, That the Secretary of this Board cause these resolutions and a notice to all persons affected thereby that the proposed change will be considered at a meeting of the Board to be held at the aforesaid time and place, to be published in the City Record for ten days continuously, Sundays and legal holidays excepted, prior to the 14th day of April, 1916.

Dated April 1, 1916.  
JOSEPH HAAG, Secretary, Board of Estimate and Apportionment, Municipal Building. Telephone 4560 Worth. al,12

#### NOTICE IS HEREBY GIVEN THAT THE

Board of Estimate and Apportionment of The City of New York, deeming it for the public interest so to do, proposes to change the map or plan of The City of New York so as to decrease the width of Netcong Avenue between Rector Street and Chichester Avenue, and adjust the angles in the adjoining blocks, Borough of Queens, and that a meeting of said Board will be held in the Old Council Chamber, City Hall, Borough of Manhattan, City of New York, on Friday, April 14, 1916, at 10 o'clock A. M., at which such proposed change will be considered by said Board; all of which is more particularly set forth and described in the following resolutions adopted by the Board on March 17, 1916, notice of the adoption of which is hereby given, viz.:

Resolved, That the Board of Estimate and Apportionment of The City of New York, in pursuance of the provisions of Section 442 of the Greater New York Charter, as amended, deeming it for the public interest so to do, proposes to change the map or plan of the City of New York by decreasing the width of Netcong Avenue between Rector Street and Chichester Avenue, and adjusting the angles in the adjoining blocks, in the Borough of Queens, City of New York, which proposed change is more particularly shown upon a map or plan bearing the signature of the President of the Borough and dated January 8, 1916.

Resolved, That this Board consider the proposed change at a meeting of the Board to be held in the City Hall, Borough of Manhattan, City of New York, on Friday, April 14, 1916, at 10 o'clock a. m.

Resolved, That the Secretary of this Board cause these resolutions and a notice to all persons affected thereby that the proposed change will be considered at a meeting of the Board to be held at the aforesaid time and place, to be published in the City Record for ten days continuously, Sundays and legal holidays excepted, prior to the 14th day of April, 1916.

Dated April 1, 1916.  
JOSEPH HAAG, Secretary, Board of Estimate and Apportionment, Municipal Building. Telephone 4560 Worth. al,12

#### NOTICE IS HEREBY GIVEN THAT THE

Board of Estimate and Apportionment of The City of New York, deeming it for the public interest so to do, proposes to change the map or plan of The City of New York so as to change the lines and grades of the street system within the territory bounded by Montgomery Avenue, Borden Avenue, Clark Avenue, the Montauk Division of the Long Island Railroad, Clifton Avenue and Columbine Avenue, and to change the lines of Berlin Avenue between the Montauk Division of the Long Island Railroad and Maspeth Creek, and that a meeting of said Board will be held in the Old Council Chamber, City Hall, Borough of Manhattan, City of New York, on Friday, April 14, 1916, at 10 o'clock A. M., at which such proposed change will be considered by said Board; all of which is more particularly set forth and described in the following resolutions adopted by the Board on March 17, 1916, notice of the adoption of which is hereby given, viz.:

Resolved, That the Board of Estimate and Apportionment of The City of New York, in pursuance of the provisions of Section 442 of the Greater New York Charter, as amended, deeming it for the public interest so to do, proposes to change the map or plan of the City of New York by changing the lines and grades of the street system within the territory bounded by Montgomery Avenue, Borden Avenue, Clark Avenue, the Montauk Division of the Long Island Railroad, Clifton Avenue and Columbine Avenue, and by changing the lines of Berlin Avenue between the Montauk Division of the Long Island Railroad and Maspeth Creek, in the Borough of Queens, City of New York, which proposed change is more particularly shown upon a map or plan bearing the signature of the President of the Borough and dated October 14, 1914.

Resolved, That this Board consider the proposed change at a meeting of the Board to be held in the City Hall, Borough of Manhattan, City of New York, on Friday, April 14, 1916, at 10 o'clock a. m.

Resolved, That the Secretary of this Board cause these resolutions and a notice to all persons affected thereby that the proposed change will be considered at a meeting of the Board to be held at the aforesaid time and place, to be published in the City Record for ten days continuously, Sundays and legal holidays excepted, prior to the 14th day of April, 1916.

Dated April 1, 1916.  
JOSEPH HAAG, Secretary, Board of Estimate and Apportionment, Municipal Building. Telephone 4560 Worth. al,12

#### NOTICE IS HEREBY GIVEN THAT THE

Board of Estimate and Apportionment of The City of New York, deeming it for the public interest so to do, proposes to change the map or plan of The City of New York so as to change the lines and grades of the street system within the area bounded by Halle Avenue, Laurel Hill Boulevard, Waters Avenue, Hobson Avenue, Joy Avenue and Montgomery Avenue, Borough of Queens, and that a meeting of said Board will be held in the Old Council Chamber, City Hall, Borough of Manhattan, City of New York, on Friday, April 14, 1916, at 10 o'clock A. M., at which such proposed change will be considered by said Board; all of which is more particularly set forth and described in the following resolutions adopted by the Board on March 17, 1916, notice of the adoption of which is hereby given, viz.:

Resolved, That the Board of Estimate and Apportionment of The City of New York, in pursuance of the provisions of Section 442 of the Greater New York Charter, as amended, deeming it for the public interest so to do, proposes to change the map or plan of the City of New York by changing the lines and grades of the street system within the area bounded by Halle Avenue, Laurel Hill Boulevard, Waters Avenue, Hobson Avenue, Joy Avenue and Montgomery Avenue, in the Borough of Queens, City of New York, which proposed change is more particularly shown upon a map or plan bearing the signature of the President of the Borough and dated May 9, 1914.

Resolved, That this Board consider the proposed change at a meeting of the Board to be held in the City Hall, Borough of Manhattan, City of New York, on Friday, April 14, 1916, at 10 o'clock a. m.

Resolved, That the Secretary of this Board cause these resolutions and a notice to all persons affected thereby that the proposed change will be considered at a meeting of the Board to be held at the aforesaid time and place, to be published in the City Record for ten days continuously, Sundays and legal holidays excepted, prior to the 14th day of April, 1916.

Dated April 1, 1916.  
JOSEPH HAAG, Secretary, Board of Estimate and Apportionment, Municipal Building. Telephone 4560 Worth. al,12

#### NOTICE IS HEREBY GIVEN THAT THE

Board of Estimate and Apportionment of The City of New York, deeming it for the public interest so to do, proposes to change the map or plan of The City of New York so as to change the grades of the street system within the territory bounded by Atlantic Avenue, 110th Street (Bedford Avenue), 101st Avenue (Jerome Avenue) and 108th Street (Guion Avenue), Borough of Queens, and that a meeting of said Board will be held in the Old Council Chamber, City Hall, Borough of Manhattan, City of New York, on Friday, April 14, 1916, at 10 o'clock A. M., at which such proposed change will be considered by said Board; all of which is more particularly set forth and described in the following resolutions adopted by the Board on March 17, 1916, notice of the adoption of which is hereby given, viz.:

Resolved, That the Board of Estimate and Apportionment of The City of New York, in pursuance of the provisions of Section 442 of the Greater New York Charter, as amended, deeming it for the public interest so to do, proposes to change the map or plan of the City of New York by changing the grades of the street system within the territory bounded by Atlantic Avenue, 110th Street (Bedford Avenue), 101st Avenue (Jerome Avenue) and 108th Street (Guion Avenue), in the Borough of Queens, City of New York, which proposed change is more particularly shown upon a map or plan bearing the signature of the President of the Borough and dated May 28, 1915.

Resolved, That this Board consider the proposed change at a meeting of the Board to be held in the City Hall, Borough of Manhattan, City of New York, on Friday, April 14, 1916, at 10 o'clock a. m.

Resolved, That the Secretary of this Board cause these resolutions and a notice to all persons affected thereby that the proposed change will be considered at a meeting of the Board to be held at the aforesaid time and place, to be published in the City Record for ten days continuously, Sundays and legal holidays excepted, prior to the 14th day of April, 1916.

Dated April 1, 1916.  
JOSEPH HAAG, Secretary, Board of Estimate and Apportionment, Municipal Building. Telephone 4560 Worth. al,12

#### NOTICE IS HEREBY GIVEN THAT THE

Board of Estimate and Apportionment of The City of New York, deeming it for the public interest so to do, proposes to change the map or plan of The City of New York so as to establish lines and grades for Winsted Avenue (Hamilton Street) from Jamaica Avenue to Liberty Avenue, Borough of Queens, and that a meeting of said Board will be held in the Old Council Chamber, City Hall, Borough of Manhattan, City of New York, on Friday, April 14, 1916, at 10 o'clock A. M., at which such proposed change will be considered by said Board; all of which is more particularly set forth and described in the following resolutions adopted by the Board on March 17, 1916, notice of the adoption of which is hereby given, viz.:

Resolved, That the Board of Estimate and Apportionment of The City of New York, in pursuance of the provisions of Section 442 of the Greater New York Charter, as amended, deeming it for the public interest so to do, proposes to change the map or plan of the City of New York by establishing lines and grades for Winsted Avenue (Hamilton Street) from Jamaica Avenue to Liberty Avenue, in the Borough of Queens, City of New York, which proposed change is more particularly shown upon a map or plan

bearing the signature of the President of the Borough and dated December 17, 1915.

Resolved, That this Board consider the proposed change at a meeting of the Board to be held in the City Hall, Borough of Manhattan, City of New York, on Friday, April 14, 1916, at 10 o'clock a. m.

Resolved, That the Secretary of this Board cause these resolutions and a notice to all persons affected thereby that the proposed change will be considered at a meeting of the Board to be held at the aforesaid time and place, to be published in the City Record for ten days continuously, Sundays and legal holidays excepted, prior to the 14th day of April, 1916.

Dated April 1, 1916.  
JOSEPH HAAG, Secretary, Board of Estimate and Apportionment, Municipal Building. Telephone 4560 Worth. al,12

#### NOTICE IS HEREBY GIVEN THAT AT THE

meeting of the Board of Estimate and Apportionment held on March 17, 1916, the following resolutions were adopted:

Whereas, the Board of Estimate and Apportionment of The City of New York is considering the advisability of instituting proceedings to acquire title to the real property required for the opening and extending of Bay 37th Street from 86th Street to Cropsey Avenue; Bay 38th Street from Bath Avenue to Cropsey Avenue, subject to such rights of the West End Division of the Nassau Electric Railroad as cannot be acquired under the Condemnation Law; in the Borough of Brooklyn, City of New York; and

Whereas, the Board of Estimate and Apportionment is authorized and required at the time of the adoption of the resolution directing the institution of proceedings to acquire title to the real property required for the foregoing improvement to fix and determine upon an area or areas of assessment for benefit for said proceedings:

Resolved, That the Board of Estimate and Apportionment, in pursuance of the provisions of Section 973 of the Greater New York Charter, as amended, hereby gives notice that the proposed area of assessment for benefit in these proceedings is as follows:

Beginning at a point on a line distant 100 feet northeasterly from and parallel with the northeasterly line of 86th street, the said distance being measured at right angles to 86th street where it is intersected by the prolongation of a line midway between Bay 37th street and Bay 38th street, and running thence southwesterly along the said line midway between Bay 37th street and Bay 38th street and along the prolongation of the said line to the intersection with a line distant 100 feet northeasterly from and parallel with the northeasterly line of Bath avenue, the said distance being measured at right angles to Bath avenue; thence southwesterly along the said line parallel with Bath avenue to the intersection with a line midway between Bay 38th street and 25th avenue; thence southwesterly and always midway between Bay 38th street and 25th avenue and the prolongations thereof, to the intersection with a line distant 100 feet westerly from and parallel with the westerly line of Harway avenue, the said distance being measured at right angles to Harway avenue; thence northwesterly along the said line parallel with Harway avenue to the intersection with a line distant 100 feet southwesterly from and parallel with the southwesterly line of Cropsey avenue, the said distance being measured at right angles to Cropsey avenue; thence northwesterly along the said line parallel with Cropsey avenue to the intersection with the prolongation of a line midway between 24th avenue and Bay 37th street, as these streets are laid out northeasterly from Cropsey avenue; thence northwesterly along the said line midway between 24th avenue and Bay 37th street and along the prolongations of the said line to the intersection with a line parallel with 86th street and passing through the point of beginning; thence southwesterly along the said line parallel with 86th street to the point or place of beginning.

Resolved, That this Board consider the proposed area of assessment at a meeting of the Board to be held in the City of New York, Borough of Manhattan, in the City Hall, on Friday, April 14, 1916, at 10 o'clock a. m., and that at the same time and place a public hearing thereon will then and there be had.

Resolved, That the Secretary of this Board cause these resolutions and a notice to all persons affected thereby to be published in the City Record and in the Corporation Newspapers for ten days, exclusive of Sundays and legal holidays, prior to Friday, April 14, 1916.

Dated April 1, 1916.  
JOSEPH HAAG, Secretary, Municipal Building. Telephone 4560 Worth. al,12

#### NOTICE IS HEREBY GIVEN THAT AT THE

meeting of the Board of Estimate and Apportionment held on March 17, 1916, the following resolutions were adopted:

Whereas, the Board of Estimate and Apportionment of The City of New York is considering the advisability of instituting proceedings to acquire title to the real property required for the opening and extending of Cropsey Avenue from Harway Avenue to Stillwell Avenue, subject to such rights of the West End Division of the Nassau Electric Railroad as cannot be acquired under the Condemnation Law; and Bay 38th Street from Cropsey Avenue to Harway Avenue, in the Borough of Brooklyn, City of New York; and

Whereas, the Board of Estimate and Apportionment is authorized and required at the time of the adoption of the resolution directing the institution of proceedings to acquire title to the real property required for the foregoing improvement to fix and determine upon an area or areas of assessment for benefit for said proceedings:

Resolved, That the Board of Estimate and Apportionment, in pursuance of the provisions of Section 973 of the Greater New York Charter, as amended, hereby gives notice that the proposed area of assessment for benefit in these proceedings is as follows:

Beginning at a point on the southwesterly line of Cropsey avenue, where it is intersected by the prolongation of a line midway between Bay 34th street and Bay 35th street as these streets are laid out between Cropsey avenue and Bath avenue, and running thence northwesterly along the said line midway between Bay 34th street and Bay 35th street and along the prolongation of the said line to the intersection with the prolongation of a line midway between Bath avenue and Cropsey avenue, as these streets are laid out east of 24th avenue; thence southwesterly along the said line midway between Bath avenue and Cropsey avenue and along the prolongations of the said line to the intersection with the easterly line of Stillwell avenue; thence easterly at right angles to Stillwell avenue to the intersection with a line midway between West 12th street and West 13th street; thence southwesterly along the said line midway between West 12th street and West 13th street to the intersection with a line midway between Avenue Y and Avenue Z; thence westwardly along the said line midway between Avenue Y and Avenue Z to the intersection with a line midway between West 16th street and West 17th street; thence northwesterly along the said line midway between West 16th street and West 17th street to the intersection with a line bisecting the angle formed by the intersection of the



prolongations of the centre lines of Cropsey avenue and Harway avenue as these streets are laid out between Bay 47th street and 28th avenue; thence northwesterly along the said bisecting line to a point distant 325 feet southwesterly from the southwesterly line of Cropsey avenue, the said distance being measured at right angles to Cropsey avenue; thence northwesterly and always distant 325 feet southwesterly from and parallel with the southwesterly line of Cropsey avenue to the intersection with a line parallel with 23d avenue as this street is laid out between Cropsey avenue and Warehouse avenue and passing through the point of beginning; thence northwesterly along the said line parallel with 23d avenue to the point or place of beginning.

Resolved, That this Board consider the proposed area of assessment at a meeting of the Board to be held in The City of New York, Borough of Manhattan, in the City Hall, on Friday, April 14, 1916, at 10 o'clock a. m., and that at the same time and place a public hearing thereon will then and there be had.

Resolved, That the Secretary of this Board cause these resolutions and a notice to all persons affected thereby to be published in The City Record and in the Corporation Newspapers for ten days, exclusive of Sundays and legal holidays, prior to Friday, April 14, 1916.

Dated April 1, 1916.  
JOSEPH HAAG, Secretary, Municipal Building, Telephone, 4560 Worth. a1,12

NOTICE IS HEREBY GIVEN THAT AT THE meeting of the Board of Estimate and Apportionment held on March 17, 1916, the following resolutions were adopted:

Whereas, the Board of Estimate and Apportionment of The City of New York is considering the advisability of instituting proceedings to acquire title to the real property required for the opening and extending of Duryea Place from Flatbush Avenue to East 22nd Street, in the Borough of Brooklyn, City of New York; and

Whereas, The Board of Estimate and Apportionment is authorized and required at the time of the adoption of the resolution directing the institution of proceedings to acquire title to the real property required for the foregoing improvement to fix and determine upon an area of areas of assessment for benefit for said proceedings.

Resolved, That the Board of Estimate and Apportionment, in pursuance of the provisions of Section 973 of the Greater New York Charter, as amended, hereby gives notice that the proposed area of assessment for benefit in these proceedings is as follows:

Bounded on the north by a line distant 100 feet northerly from and parallel with the northerly line of Duryea Place and by the prolongations of the said line, the said distance being measured at right angles to Duryea Place; on the east by a line distant 100 feet easterly from and parallel with the easterly line of East 22nd Street, the said distance being measured at right angles to East 22nd Street; on the south by a line distant 100 feet southerly from and parallel with the southerly line of Duryea Place and by the prolongations of the said line, the said distance being measured at right angles to Duryea Place; and on the west by a line distant 100 feet westerly from and parallel with the westerly line of Flatbush Avenue, the said distance being measured at right angles to Flatbush Avenue.

Resolved, That this Board consider the proposed area of assessment at a meeting of the Board to be held in The City of New York, Borough of Manhattan, in the City Hall, on Friday, April 14, 1916, at 10 o'clock a. m., and that at the same time and place a public hearing thereon will then and there be had.

Resolved, That the Secretary of this Board cause these resolutions and a notice to all persons affected thereby to be published in The City Record and in the Corporation Newspapers for ten days, exclusive of Sundays and legal holidays, prior to Friday, April 14, 1916.

Dated April 1, 1916.  
JOSEPH HAAG, Secretary, Municipal Building, Telephone, 4560 Worth. a1,12

NOTICE IS HEREBY GIVEN THAT AT THE meeting of the Board of Estimate and Apportionment held on March 17, 1916, the following resolutions were adopted:

Whereas, the Board of Estimate and Apportionment is considering the advisability of amending the proceeding authorized by said Board on September 17, 1915, for acquiring title to Radcliff Avenue from the northerly line of Sacket Avenue to the northerly line of former old Pierce Avenue distant about 143 feet northerly from Sacket Avenue, Borough of The Bronx, so as to conform to a map or plan adopted by the Board of Estimate and Apportionment March 3, 1916, and approved by the Mayor March 8, 1916, in which Radcliff Avenue is given an outlet into Sacket Avenue at a point distant about 20 feet west of the position it heretofore occupied; the proposed amended proceeding providing for the acquisition of title to Radcliff Avenue between the aforesaid limits as said Radcliff Avenue is now laid out upon the map or plan of The City of New York.

Resolved, That the Board of Estimate and Apportionment, in pursuance of the provisions of the Greater New York Charter, as amended, hereby gives notice that the following is the proposed area of assessment for benefit in this amended proceeding:

Bounded on the north by a line always distant 100 feet northerly from and parallel with the northerly line of Pierce Avenue, the said distance being measured at right angles to Pierce Avenue; on the east by a line midway between Radcliff Avenue and Colden Avenue and by the prolongation of the said line; on the south by the northerly right of way line of the New York, New Haven and Hartford Railroad, and on the west by a line always distant 100 feet westerly from and parallel with the westerly line of Radcliff Avenue and the prolongation of the said line, the said distance being measured at right angles to Radcliff Avenue.

Resolved, That this Board consider the proposed area of assessment at a meeting of the Board to be held in The City of New York, Borough of Manhattan, in the City Hall, on Friday, April 14, 1916, at 10 o'clock a. m., and that at the same time and place a public hearing thereon will then and there be had.

Resolved, That the Secretary of this Board cause these resolutions and a notice to all persons affected thereby to be published in the City Record for ten days continuously, Sundays and legal holidays excepted, prior to April 14, 1916.

Dated April 1, 1916.  
JOSEPH HAAG, Secretary, Municipal Building, Telephone, 4560 Worth. a1,12

#### NOTICES OF PUBLIC HEARINGS.

##### FRANCHISE MATTERS.

PUBLIC NOTICE IS HEREBY GIVEN PURSUANT to law that at a meeting of the Board of Estimate and Apportionment, held March 10, 1916, the following petition was received:

Board of Estimate and Apportionment of The City of New York.

Petition in the matter of the application of The Long Island Railroad Company for the consent of The City of New York to the construction and operation of a branch of its railroad, to be known as the Creedmoor-Flushing Branch,

across certain streets, avenues or highways in the Borough of Queens, in The City of New York.

To the Honorable the Board of Estimate and Apportionment of the City of New York:

The Long Island Railroad Company, the petitioner herein, alleges as follows:

I. That it is a domestic railroad corporation organized and existing under and pursuant to the provisions of Chapter 178 of the Laws of 1834, the acts amendatory thereof and supplementary thereto, and the Railroad Law of the State of New York.

II. That on April 29th, 1839, an act to amend the Charter of The Long Island Railroad Company was passed by the legislature of the State of New York and subsequently became Chapter 277 of the Laws of 1839. That the third section of said act reads as follows:

"Section 3. The said corporation are hereby authorized to construct such branch railroads in any part of Long Island as they may deem expedient and necessary in cases where the landholders may offer the land required for those purposes, free of expense; but no branch road shall be constructed at the expense of the said corporation until they shall have completed and ready to put into operation the main track of their said road."

III. That on April 21st, 1862, an act to amend said Chapter 277 of the Laws of 1839 was passed by the legislature of the State of New York and subsequently became Chapter 413 of the Laws of 1862. That said act reads as follows:

"Section 1. The third section of the act entitled 'An Act to Amend the Charter of The Long Island Railroad Company,' passed April twenty-ninth, eighteen hundred and thirty-nine, is hereby amended so as to read as follows:

"The said corporation are hereby authorized to construct such branch railroad in any part of Long Island, except the County of Kings, as they may deem expedient and necessary, subject to the provisions of the general railroad law, provided that no such branch railroad be constructed west of the eastern boundary of the village of Jamaica.

"Section 2. This act shall take effect immediately."

IV. That on January 27th, 1916, the Public Service Commission of the State of New York for the First District made an order dated on that day granting to The Long Island Railroad Company the permission and approval of said Commission to the construction of a branch line of railroad from the end of its tracks at Creedmoor to a point west of Lawrence Street, Flushing, all within The City of New York, and to the exercise of such franchise or right as it may possess under the provisions of Section 3 of Chapter 277 of the Laws of 1839 as amended by Chapter 413 of the Laws of 1862. By the terms of said order such permission and approval was conditioned upon and was not to take effect until the said Railroad Company should have obtained from The City of New York the franchise or right to cross certain existing streets, avenues or highways hereinafter named. That the terms of said order, a copy of which is attached hereto, marked "Schedule A," were accepted by the said The Long Island Railroad Company.

V. That on January 31st, 1916, the Public Service Commission of the State of New York for the First District made an order, dated on that day, by the terms of which it determined the manner in which the aforesaid proposed Creedmoor-Flushing Branch of the Long Island Railroad should cross the said streets, avenues or highways within The City of New York above mentioned and hereinafter enumerated. That the terms of said order, a copy of which is attached hereto, marked "Schedule B," are acceptable to The Long Island Railroad Company.

V. That the petitioner herein, The Long Island Railroad Company, desires to construct and operate the aforesaid proposed Creedmoor-Flushing Branch of its railroad in accordance with the authority conferred upon it by its charter as amended by the acts hereinabove specifically enumerated, as well as the Railroad Law of the State of New York, and in accordance with the provisions of the aforesaid orders of the Public Service Commission of the State of New York for the First District, dated respectively January 27th and January 31st, 1916. That the streets, avenues or highways within The City of New York required to be crossed by said branch railroad are Springfield Boulevard (Rocky Hill Road), Black Stump Road, Queens Road, North Hempstead Turnpike, Lawrence Road, Fresh Meadow Road, Underhill Avenue (Jamaica Avenue), Jagger Avenue (Remsen Road), Hammell Avenue (Hillside Drive), and Lawrence Street. That the location of said streets, avenues or highways with respect to the proposed branch railroad of the petitioner and the manner of crossing as determined by the said Public Service Commission are shown upon a blue print accompanying this petition, marked "Schedule C," which blue print is similar to that referred to in the aforesaid order of the Public Service Commission dated January 31st, 1916, as having been received in evidence by the said Public Service Commission on October 28th, 1915, and marked "Exhibit 4," and entitled "The Long Island Railroad Company, Creedmoor-Flushing Branch."

Wherefore, your petitioner prays that the consent of The City of New York may be granted it through your Honorable Board to the construction and operation of the aforesaid proposed Creedmoor-Flushing Branch of its railroad across the above named streets, avenues or highways, in the Borough of Queens, in The City of New York, in the manner provided by, and in accordance with the determination by the aforesaid order of the Public Service Commission dated January 31st, 1916.

Dated, February 28th, 1916.

THE LONG ISLAND RAILROAD COMPANY, by RALPH PETERS, President.

JOSEPH F. KEANY, Attorney for Petitioner, Pennsylvania Station, New York City, State of New York, County of New York, ss.:

Ralph Peters, being duly sworn, deposes and says: That the petitioner above named is a domestic corporation, and that he is an officer thereof, to wit, President, and therefore, makes this verification. The foregoing petition is true to the knowledge of deponent, except as to the matters therein stated to be alleged upon information and belief, as to which matters he believes it to be true.

Sworn to before me this 28th day of February, 1916. Ralph Peters.

Harry K. Howland, Notary Public, Queens County No. 226; Certificate filed New York County No. 46; term expires March 30, 1916.

—and the following resolutions were thereupon adopted:

Whereas, the foregoing petition from the Long Island Railroad Company, dated February 28, 1916, was presented to the Board of Estimate and Apportionment at a meeting held March 10, 1916,

Resolved, That in pursuance of law this Board sets Friday, the seventh day of April, 1916, at ten o'clock in the forenoon, and Room 16 in the City Hall, Borough of Manhattan, as the time and place when and where such petition shall be first considered, and a public hearing be had thereon, at which citizens shall be entitled to appear and be heard; and be it further

Resolved, That the petition and these resolutions shall be published for at least twice in two daily newspapers in the City of New York, to be designated by the Mayor, and for at least ten

(10) days in the "City Record" immediately prior to such date of public hearing. The expense of such publication to be borne by the petitioner.

JAMES D. MCGANN, Assistant Secretary, Room 1307, Municipal Building, Borough of Manhattan, Telephone, 4560 Worth. New York, March 10, 1916. m27,a7

#### COLLEGE OF THE CITY OF NEW YORK.

##### Proposals.

SEALED BIDS OR ESTIMATES WILL BE received by the Board of Trustees of the Curator of the College of The City of New York at Room 114, Main Building, 139th st. and Convent ave., Manhattan, until 2 o'clock p. m., on

**TUESDAY, APRIL 11, 1916.**  
FOR FURNISHING AND DELIVERING TO THE COLLEGE OF THE CITY OF NEW YORK 750 GROSS TONS, MORE OR LESS, OF NO. 3 BUCKWHEAT COAL, AND 250 GROSS TONS, MORE OR LESS, OF SEMI-BITUMINOUS "RUN OF MINE" COAL, AT AMSTERDAM AVE. AND 139TH STREET, NEW YORK CITY.

The time allowed for fully completing the contract is 90 calendar days.

The amount of security required is thirty (30) per cent. of the total amount for which the contract is awarded.

The bidders will state a price per ton for each kind of coal. The contract will be awarded, if awarded, to the lowest aggregate bidder on both kinds of coal.

A copy of the contract and specifications, bid sheet and envelope in which to enclose the bid may be obtained upon application therefor at the office of the Curator of the College, Room 114, Main Building, 139th st. and Convent ave., Borough of Manhattan.

A duplicate copy of the bid must be submitted at the same time for the Finance Department. CHARLES E. LYDECKER, Chairman of the Board of Trustees; JAMES W. HYDE, Secretary of the Board of Trustees; BERNARD M. PARUCH, FREDERICK E. BELLAWY, WM. HENRY CORBITT, LEE KOHNS, WILLIAM F. MC COMBS, MOSES T. STROOCK, CHARLES H. TUTTLE, WILLIAM G. WILLCOX, Board of Trustees.

R. V. DAVIS, Curator.  
Dated, March 31, 1916. m31,a11

See General Instructions to Bidders on last page, last column, of the "City Record."

#### BELLEVUE AND ALLIED HOSPITALS, DEPARTMENT OF BRIDGES, FIRE DEPARTMENT, DEPARTMENT OF HEALTH, POLICE DEPARTMENT, DEPARTMENT OF PUBLIC CHARITIES, DEPARTMENT OF STREET CLEANING, DEPARTMENT OF WATER SUPPLY, GAS AND ELECTRICITY.

##### Proposals.

SEALED BIDS OR ESTIMATES WILL BE received by Bellevue and Allied Hospitals, Department of Bridges, Fire Department, Department of Health, Police Department, Department of Public Charities, Department of Street Cleaning, Department of Water Supply, Gas and Electricity, at Room 1230, Municipal Building, Borough of Manhattan, City of New York, until 12 o'clock noon, on

**TUESDAY, APRIL 11, 1916.**  
FOR FURNISHING AND DELIVERING MOTOR GASOLINE.

The time for the performance of the contract is on or before June 30, 1916.

The amount of security required is thirty (30) per cent. of the amount of the bid or estimate.

No bid will be considered unless it is accompanied by a deposit. Such deposit shall be in an amount not less than one and one-half (1½) per cent. of the total amount of the bid.

The bidder will state the price per gallon or other designated unit by which the bids will be tested. The extensions must be made and footed up, as the bids will be read and awards made to the lowest bidder on each item or class, as stated in the specifications.

Bids must be submitted in duplicate, each in a separate envelope. No bid will be accepted unless this provision is complied with.

Blank forms and further information may be obtained at Room 1230, Municipal Building, Borough of Manhattan.

BOARD OF TRUSTEES, BELLEVUE AND ALLIED HOSPITALS JOHN W. BRANNAN, M. D., President.

DEPT. OF BRIDGES, F. J. II. KRACKE, Commissioner.

FIRE DEPARTMENT, ROBERT ADAMSON, Commissioner.

DEPT. OF HEALTH, H. EMERSON, Commissioner.

POLICE DEPARTMENT, A. WOODS, Commissioner.

DEPT. OF PUBLIC CHARITIES, JOHN A. KINGSBURY, Commissioner.

DEPT. OF STREET CLEANING, J. T. FETHERSTON, Commissioner.

DEPT. OF WATER SUPPLY, GAS AND ELECTRICITY, WILLIAM WILLIAMS, Commissioner.

See General Instructions to Bidders on last page, last column, of the "City Record," except for the address of the office for receiving and opening bids.

#### SUPREME COURT — FIRST DEPARTMENT.

##### Filing Preliminary Abstracts.

In the Matter of the Application of The City of New York, relative to acquiring title, wherever the same has not been heretofore acquired for the same purpose in fee, to the lands, tenements and hereditaments required for the opening and extending of HERING AVENUE, from Bronx and Pelham Parkway South to Sacket Avenue; TENBROECK AVENUE, from Bronx and Pelham Parkway South to Pierce Avenue; SACKET AVENUE, from Williamsbridge Road to the prolongation of the easterly line of Newport Avenue, and NEWPORT AVENUE, from Sacket Avenue to Morris Park Avenue, in the Twenty-fourth Ward, Borough of The Bronx City of New York.

NOTICE IS HEREBY GIVEN TO ALL PERSONS interested in the above entitled proceeding, and to the owner or owners, occupant or occupants of all houses and lots and improved and unimproved lands affected thereby, and to all others whom it may concern, to wit:

First.—That the undersigned, Commissioners of Estimate, have completed their estimate of damage, and that all persons interested in this proceedings, or in any of the lands, tenements and hereditaments and premises affected thereby, having any objection thereto, do file their said objections in writing, duly verified, with them at their office, Room 1557, 15th Floor, Municipal Building, Chambers and Centre Streets, in the Borough of Manhattan, in The City of New

York, on or before the 18th day of April, 1916, and that the said Commissioners will hear parties so objecting, and for that purpose will be in attendance at their said office on the 20th day of April, 1916, at 2 o'clock P. M.

Second.—That the undersigned, Commissioner of Assessment, has completed his estimate of benefit and that all persons interested in this proceeding, or in any of the lands, tenements and hereditaments and premises affected thereby, having any objection thereto, do file their said objections in writing, duly verified, with him at his office, Room 1557, 15th Floor, Municipal Building, Chambers and Centre Streets, in the Borough of Manhattan, in The City of New York, on or before the 18th day of April, 1916, and that the said Commissioner will hear parties so objecting, and for that purpose will be in attendance at his said office on the 21st day of April, 1916, at 2 o'clock P. M.

Third.—That the Commissioner of Assessment has assessed any or all such lands, tenements and hereditaments and premises as are within the area of assessment fixed and prescribed as the area of assessment for benefit by the Board of Estimate and Apportionment on the 6th day of February, 1913, and that the said area of assessment includes all those lands, tenements and hereditaments and premises situate and being in the Borough of The Bronx, in The City of New York, which, taken together, are bounded and described as follows, viz.:

Beginning at a point on the northwesterly line of Eastchester Road where it is intersected by a line midway between Newport Avenue and Elberon Avenue and running thence southeastwardly at right angles to Eastchester Road to the intersection with the northwesterly right of way line of the New York, New Haven and Hartford Railroad; thence southwesterly along the said right of way line to the intersection with a line distant 100 feet southwesterly from and parallel with the southwesterly line of Williamsbridge Road as this street is laid out at Sacket Avenue, the said distance being measured at right angles to Williamsbridge Road; thence northwesterly along the said line parallel with Williamsbridge Road to the intersection with a line bisecting the angle formed by the intersection of the prolongations of the centre lines of Sacket Avenue and Pierce Avenue as these streets are laid out immediately westerly from and adjoining Williamsbridge Road; thence northwesterly along the said bisecting line to the intersection with a line midway between Hering Avenue and Yates Avenue; thence northwardly along a line always midway between Hering Avenue and Yates Avenue and the prolongations thereof to a point distant 100 feet northerly from the northerly line of Bronx and Pelham Parkway South; thence eastwardly and parallel with Bronx and Pelham Parkway South to the intersection with the prolongation of a line midway between Tenbroeck Avenue and Narragansett Avenue as these streets are laid out north of Lydig Avenue; thence generally southwardly along a line always midway between Tenbroeck Avenue and Narragansett Avenue and the prolongations thereof to the intersection with a line distant 100 feet northerly from and parallel with the northerly line of Morris Park Avenue, the said distance being measured at right angles to Morris Park Avenue; thence eastwardly along the said line parallel with Morris Park Avenue to the intersection with the prolongation of a line midway between Newport Avenue and Elberon Avenue as these streets are laid out south of Morris Park Avenue; thence southwardly along the said line midway between Newport Avenue and Elberon Avenue and along the prolongation of the said line to the point or place of beginning.

Fourth.—That the abstracts of said estimate of damage and of said assessment for benefit, together with the damage and benefit maps, and also all the affidavits, estimates, proofs and other documents used by the Commissioners of Estimate and by the Commissioner of Assessment in making the same, have been deposited in the Bureau of Street Openings in the Law Department of The City of New York, Room 1529, 15th Floor, Municipal Building, Chambers and Centre Streets, in the Borough of Manhattan, in said City, there to remain until the 20th day of April, 1916.

Fifth.—That, provided there be no objections filed to either of said abstracts, the reports as to awards and as to assessments for benefit herein will be presented for confirmation to the Supreme Court of the State of New York, First Department, at a Special Term thereof, Part III, to be held in the County Court House in the Borough of Manhattan, in The City of New York, on the 22nd day of June, 1916, at the opening of the Court on that day.

Sixth.—In case, however, objections are filed to the foregoing abstracts of estimate and assessment, or to either of them, the motion to confirm the reports as to awards and as to assessments shall stand adjourned to the date to be hereafter specified in the notice provided in such cases to be given in relation to filing the final reports pursuant to Sections 981 and 984 of the Greater New York Charter, as amended by Chapter 658 of the Laws of 1906.

Dated, New York, March 23rd, 1916.

EARNEST R. ECKLEY, Chairman; GEO W. M. CLARK, CHAS. J. CAVANAGH, Commissioners of Estimate. EARNEST R. ECKLEY, Commissioner of Assessment.

JOEL J. SQUIER, Clerk. m29,a14

In the Matter of the Application of The City of New York, relative to acquiring title, wherever the same has not been heretofore acquired for the same purpose in fee, to the lands, tenements and hereditaments required for the opening and extending of VICTOR STREET, from Van Nest Avenue to Rhinelander Avenue; RHINELANDER AVENUE, from Old Unionport Road to White Plains Road, and CRUGER AVENUE, from White Plains Road to Rhinelander Avenue, in the 24th Ward, Borough of The Bronx, City of New York, as amended by an order of the Supreme Court of the State of New York, First Judicial District, dated June 12, 1914, and duly entered and filed in the office of the Clerk of the County of Bronx on June 17th, 1914, so as to relate to Victor Street, from Van Nest Avenue to Rhinelander Avenue; Rhinelander Avenue, from Unionport Road to White Plains Road, and Cruger Avenue, from White Plains Road to Rhinelander Avenue; and as further amended by an order of the Supreme Court, First Judicial District, dated January 11th, 1916, and duly entered and filed in the office of the Clerk of the County of Bronx on January 14th, 1916, so as to conform to a map or plan adopted by the Board of Estimate and Apportionment January 8th, 1915, and approved by the Mayor January 15th, 1915, in which the westerly line of Unionport Road, which is now designated as Amethyst Street, was deflected slightly to the east, with the result that a small triangular parcel having an area of 7.80 square feet is excluded from the area to be acquired from Rhinelander Avenue in the aforesaid proceeding; the proceeding as now amended providing for the acquisition of title to Victor Street, from Van Nest Avenue to Rhinelander Avenue; Rhinelander Avenue, from Amethyst Street to White Plains Road, and Cruger Avenue, from White Plains Road to Rhinelander Avenue, as these streets are now laid out upon the map or plan of The City of New York.

NOTICE IS HEREBY GIVEN TO ALL PERSONS interested in the above entitled proceed-



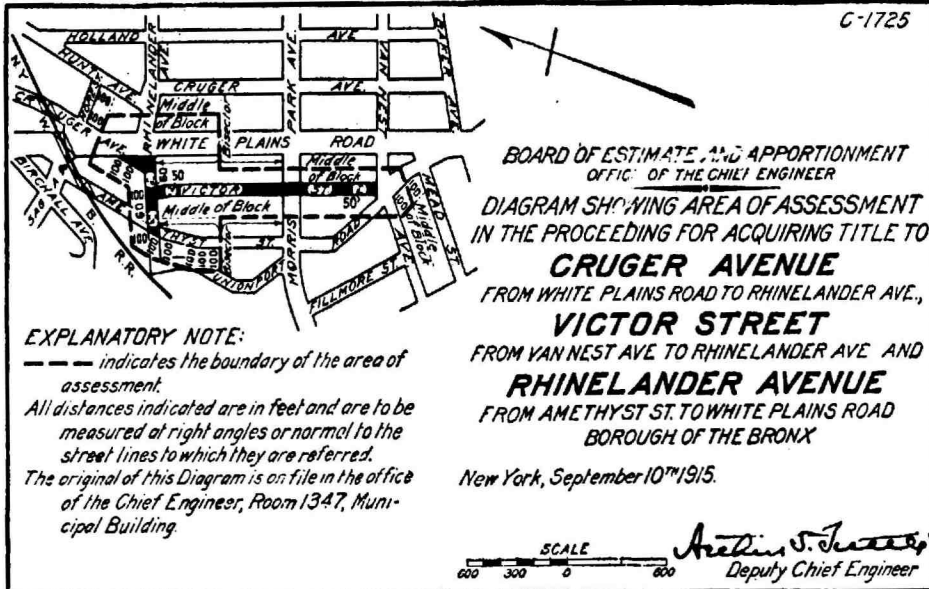
ing, and to the owner or owners, occupant or occupants of all houses and lots and improved and unimproved lands affected thereby, and to all others whom it may concern, to wit:

First.—That the undersigned, Commissioners of Estimate, have completed their estimate of damage, and that all persons interested in this proceeding, or in any of the lands, tenements and hereditaments and premises affected thereby, having any objection thereto, do file their said objections in writing, duly verified, with them at their office, Room 1557, 15th Floor, Municipal Building, Chambers and Centre Streets, in the Borough of Manhattan, in The City of New York, on or before the 12th day of April, 1916, and that the said Commissioners will hear parties so objecting, and for that purpose will be in attendance at their said office on the 14th day of April, 1916, at 2 o'clock P. M.

Second.—That the undersigned, Commissioner of Assessment, has completed his estimate of

benefit and that all persons interested in this proceeding, or in any of the lands, tenements and hereditaments and premises affected thereby, having any objection thereto, do file their said objections in writing, duly verified, with him at his office, Room 1557, 15th Floor, Municipal Building, Chambers and Centre Streets, in the Borough of Manhattan, in The City of New York, on or before the 12th day of April, 1916, and that the said Commissioner will hear parties so objecting, and for that purpose will be in attendance at his said office on the 17th day of April, 1916, at 2:30 o'clock P. M.

Third.—That the Commissioner of Assessment has assessed any or all such lands, tenements and hereditaments and premises as are within the area of assessment fixed and prescribed as the area of assessment for benefit by the Board of Estimate and Apportionment on the 15th day of October, 1915, and that the said area of assessment is shown on the following diagram:



Fourth.—That the abstracts of said estimate of damage and of said assessment for benefit, together with the damage and benefit maps, and also all the affidavits, estimates, proofs and other documents used by the Commissioners of Estimate and by the Commissioner of Assessment in making the same, have been deposited in the Bureau of Street Openings in the Law Department of The City of New York, Room 1529, 15th Floor, Municipal Building, Chambers and Centre Streets, in the Borough of Manhattan, in said City, there to remain until the 14th day of April, 1916.

Fifth.—That, provided there be no objections filed to either of said abstracts, the reports as to awards and as to assessments for benefit herein will be presented for confirmation to the Supreme Court of the State of New York, First Department, at a Special Term thereof, Part III, to be held in the County Court House in

the Borough of Manhattan, in The City of New York, on the 22nd day of June, 1916, at the opening of the Court on that day.

Sixth.—In case, however, objections are filed to the foregoing abstracts of estimate and assessment, or to either of them, the motion to confirm the reports as to awards and as to assessments shall stand adjourned to the date to be hereafter specified in the notice provided in such cases to be given in relation to filing the final reports, pursuant to Sections 981 and 984 of the Greater New York Charter, as amended by Chapter 658 of the Laws of 1906.

Dated, New York, March 14th, 1916.  
DOMINIC L. O'REILLY, Chairman; ALFRED B. HALL, Commissioners of Estimate.  
DOMINIC L. O'REILLY, Commissioner of Assessment.  
JOEL J. SQUIER, Clerk. m23,a8

## SUPREME COURT—SECOND DEPARTMENT.

### Application for Court to Condemn Property.

In the Matter of the Application of The City of New York relative to acquiring title, wherever the same has not been heretofore acquired for the same purpose in fee, to the lands, tenements and hereditaments required for the extension of LINCOLN TERRACE PARK, as laid out upon the map or plan of The City of New York under a resolution adopted by the Board of Estimate and Apportionment on February 11, 1916, and to the unacquired portion of PRESIDENT STREET, from Buffalo Avenue to Rochester Avenue, in the Twenty-fourth and Twenty-ninth Wards, Borough of Brooklyn, City of New York.

NOTICE IS HEREBY GIVEN THAT AN APPLICATION will be made to the Supreme Court of the State of New York, Second Judicial District, at a Special Term, Part I, held for the hearing of motions, held in and for the County of Kings, in the County Court-house, in the Borough of Brooklyn, City of New York, on the 5th day of April, 1916, at the opening of the Court on that day, or as soon thereafter as counsel can be heard thereon, to have the compensation which should justly be made to the respective owners of the real property proposed to be acquired for such improvement, ascertained and determined by the Supreme Court without a jury and to have the cost of such improvement assessed by the said Court, as hereinafter set forth, in accordance with the resolution of the Board of Estimate and Apportionment.

The nature and extent of the improvement hereby intended is the acquisition of title in fee by The City of New York, for the use of the public, to all the lands and premises, together with the buildings thereon and the appurtenances thereunto belonging, required for the extension of Lincoln Terrace Park, as laid out upon the map or plan of The City of New York under a resolution adopted by the Board of Estimate and Apportionment on February 11, 1916, and to the unacquired portion of President Street, from Buffalo Avenue to Rochester Avenue, in the Twenty-fourth and Twenty-ninth Wards, Borough of Brooklyn, City of New York. The real property title to which is proposed to be acquired is more particularly bounded and described as follows, to wit:

#### EXTENSION OF LINCOLN TERRACE PARK.

**Parcel "A."**  
Beginning at the intersection of the west line of Buffalo Avenue with the north line of Carroll Street, as the same are laid out on the map of the City. Thence westerly along the north line of Carroll Street 670.0 feet to the east line of Rochester Avenue. Thence northerly along the east line of Rochester Avenue 240.58 feet to the south line of President Street. Thence easterly along the south line of President Street 670.0 feet to the west line of Buffalo Avenue. Thence southerly along the west line of Buffalo Avenue 240.58 feet to the point of beginning.

**Parcel "B."**  
Beginning at the intersection of the east line of Buffalo Avenue with the north line of East New York Avenue, as the same are laid out on the map of the City. Thence northerly along the east line of Buffalo Avenue 706.49 feet. Thence easterly deflecting 90° to the right 69.80 feet. Thence southeasterly deflecting 51° 16' 42" to the right 48.27 feet. Thence southerly deflecting 38° 43' 18" to the right 80.42 feet. Thence easterly deflecting 90° to the left 49.37 feet. Thence southerly deflecting 63° 47' 13" to the right 96.59 feet. Thence southerly deflecting 4° 12' 47" to the right 84.30 feet. Thence westerly deflecting 90° to the right 1.63 feet. Thence southerly deflecting 90° to the left 232.18 feet to the north line of East New York Avenue. Thence westerly 372.40 feet to the point of beginning.

**PRESIDENT STREET.**  
Beginning at the intersection of the west line of Buffalo Avenue with the south line of President Street, as the same are laid out on the map of the City. Thence northerly along the west line of Buffalo Avenue 61.88 feet. Thence westerly deflecting 109° 46' 57" to the left 74.15 feet. Thence westerly deflecting 14° 48' 50" to the right 79.66 feet. Thence westerly deflecting 9° 11' 59" to the left 122.08 feet. Thence easterly 267.50 feet to the point of beginning.

The land to be acquired in this proceeding is shown on "Map showing the closing and discontinuing of that part of Lincoln Terrace Park, bounded by Eastern Parkway, Ralph Avenue, East New York Avenue, and the westerly line of the land required for purpose of the Public Service Commission for the Eastern Parkway Subway, of President Street, from Buffalo Avenue to East New York Avenue, of East 98th Street, from President Street to East New York Avenue, and of Rockaway Parkway, from Buffalo Avenue to East New York Avenue, and showing the locating and laying out of Portal Street, from Eastern Parkway to East New York Avenue, of Union Street, from Portal Street to Ralph Avenue, and establishing grades therefor, and of additions to Lincoln Terrace Park, bounded by Buffalo Avenue, the northerly line of President Street, the westerly line of the land required for purpose of the Public Service Commission for the Eastern Parkway Subway and East New York Avenue and bounded by President Street, Buffalo Avenue, Carroll Street and Rochester Avenue. Dated New York, January 13, 1916, approved by the Board of Estimate and Apportionment February 11, 1916," which map was filed as follows: In the office of the President of the Borough of Brooklyn, on the 18th day of March, 1916, in the office of the Register of the County of Kings on the 18th day of March, 1916, and in the office of the Corporation Counsel of The City of New York on the 18th day of March, 1916.

The Board of Estimate and Apportionment by a resolution adopted on the 3d day of March, 1916, duly determined that 50 per cent of the entire cost and expense of the proceedings, less any portion of the awards for damage to buildings which the Court may place upon The City of New York be borne and paid by the Borough of Brooklyn, in accordance with the provisions of Chapter 679 of the Laws of 1911 (Section 247 of the Charter); said entire cost and expense to include all costs and expenses of said proceedings incurred by reason of the provisions of Title 4, Chapter 17, of the Greater New York Charter, as amended, including the expense of the Bureau of Street Openings, the cost and expense incurred by the President of the Borough of Brooklyn in the preparation of rule, damage and benefit maps for use in the proceedings; and all other expenses and disbursements authorized by Section 977 of said title as amended.

That the remainder of the entire cost and expense of the proceedings be assessed upon the property benefited, comprising the following area:

Beginning at a point on a line midway between Sterling Place and St. John's Place, distant 100 feet westerly from the westerly line of Kingston Avenue, the said distance being measured at right angles to Kingston Avenue, and running thence easterly along the said line midway between Sterling Place and St. John's Place to the intersection with a line midway between Kingston Avenue and Albany Avenue; thence northwardly along the said line midway between Kingston Avenue and Albany Avenue to the intersection with a line midway between Park Place and Prospect Place; thence easterly along the said line midway between Park Place and Prospect Place to the intersection with a line midway between Albany Avenue and Troy Avenue; thence northwardly along the said line midway between Albany Avenue and Troy Avenue to the intersection with a line midway between St. Mark's Avenue and Bergen Street; thence easterly along the said line midway between St. Mark's Avenue and Bergen Street to the intersection with a line midway between Troy Avenue and Schenectady Avenue; thence northwardly along the said line midway between Troy Avenue and Schenectady Avenue to the intersection with a line midway between Pacific Street and Atlantic Avenue; thence easterly along the said line midway between Pacific Street and Atlantic Avenue to the intersection with a line midway between Schenectady Avenue and Utica Avenue; thence northwardly along the said line midway between Schenectady Avenue and Utica Avenue to the intersection with a line midway between Atlantic Avenue and Herkimer Street; thence easterly along the said line midway between Atlantic Avenue and Herkimer Street to the intersection with a line midway between Ralph Avenue and Howard Avenue; thence

southwardly along the said line midway between Ralph Avenue and Howard Avenue to the intersection with a line midway between Atlantic Avenue and Pacific Street; thence easterly along the said line midway between Atlantic Avenue and Pacific Street to the intersection with a line midway between Howard Avenue and Saratoga Avenue; thence southwardly along the said line midway between Howard Avenue and Saratoga Avenue to the intersection with a line midway between Dean Street and Bergen Street; thence easterly along the said line midway between Dean Street and Bergen Street to the intersection with a line midway between Saratoga Avenue and Hopkinson Avenue; thence southwardly along the said line midway between Saratoga Avenue and Hopkinson Avenue to the intersection with a line midway between Bergen Street and St. Mark's Avenue; thence easterly along the said line midway between Bergen Street and St. Mark's Avenue to the intersection with a line midway between Hopkinson Avenue and Rockaway Avenue; thence southwardly along the said line midway between Hopkinson Avenue and Rockaway Avenue to the intersection with the southerly line of St. Mark's Avenue; thence southwardly in a straight line to a point on the southeasterly line of East New York Avenue midway between Chester Street and Rockaway Avenue; thence southwardly along a line midway between Chester Street and Rockaway Avenue to the intersection with a line midway between Sutter Avenue and Blake Avenue; thence westwardly along the said line midway between Sutter Avenue and Blake Avenue to the intersection with a line midway between Chester Street and Bristol Street; thence southwardly along the said line midway between Chester Street and Bristol Street to the intersection with a line midway between Blake Avenue and Dumont Avenue; thence westwardly along the said line midway between Blake Avenue and Dumont Avenue to the intersection with a line midway between Hopkinson Avenue and Amboy Street; thence southwardly along the said line midway between Hopkinson Avenue and Amboy Street and along the prolongation of the said line to the intersection with a line midway between Livonia Avenue and Riverdale Avenue; thence westwardly along the said line midway between Livonia Avenue and Riverdale Avenue to the intersection with a line midway between Herzl Street and Douglass Street; thence southwardly along the said line midway between Herzl Street and Douglass Street to the intersection with a line midway between Riverdale Avenue and Newport Street; thence westwardly along the said line midway between Riverdale Avenue and Newport Street to the intersection with a line midway between Douglass Street and Saratoga Avenue; thence southwardly along the said line midway between Douglass Street and Saratoga Avenue to a point distant 100 feet southerly from the southerly line of Newport Street; thence westwardly and parallel with Newport Street and the prolongation thereof to the intersection with a line distant 100 feet southeasterly from and parallel with the southeasterly line of Linden Avenue, the said distance being measured at right angles to Linden Avenue; thence southwardly and always distant 100 feet southeasterly from the southeasterly line of Linden Avenue to the intersection with a line midway between East 91st Street and East 92d Street; thence northwardly along the said line midway between East 91st Street and East 92d Street to the intersection with a line midway between Lenox Road and Linden Avenue; thence southwardly and along a line always midway between Lenox Road and Linden Avenue to the intersection with a line midway between Utica Avenue and East 49th Street; thence northwardly along the said line midway between Utica Avenue and East 49th Street to the intersection with a line midway between Clarkson Avenue and Lenox Road; thence westwardly along the said line midway between Clarkson Avenue and Lenox Road to the intersection with a line midway between Schenectady Avenue and East 46th Street; thence northwardly along the said line midway between Schenectady Avenue and East 46th Street to the intersection with a line midway between Clarkson Avenue and Winthrop Street; thence westwardly along the said line midway between Clarkson Avenue and Winthrop Street to the intersection with a prolongation of a line midway between Troy Avenue and Albany Avenue, as these streets are laid out immediately north of Winthrop Street; thence northwardly along the said line midway between Troy Avenue and Albany Avenue and along the prolongation of the said line to the intersection with a line midway between Rutland Road and Fenimore Street; thence westwardly along the said line midway between Rutland Road and Fenimore Street to the intersection with a line midway between Albany Avenue and Kingston Avenue; thence northwardly along the said line midway between Albany Avenue and Kingston Avenue to the intersection with a line midway between East New York Avenue and Lefferts Avenue; thence westwardly along the said line midway between East New York Avenue and Lefferts Avenue to a point distant 100 feet westerly from the westerly line of Kingston Avenue; thence northwardly and always distant 100 feet westerly from and parallel with the westerly line of Kingston Avenue to the point of place of beginning.

That the proportion of the cost and expense of the proceedings to be placed upon the Borough of Brooklyn shall be levied and collected with the taxes upon the real property in said borough becoming due and payable in the year in which such cost and expense shall have been fixed and determined, provided that such cost and expense be ascertained in time to be included with the taxes on the real property of said borough in the same year, and if not determined in time, the same shall be levied and collected with the taxes of the succeeding year.

Dated, New York, March 24th, 1916.  
LAMAR HARDY, Corporation Counsel,  
Municipal Building, Borough of Manhattan, City of New York. m24,a4

### Filing Final Reports.

In the Matter of the Application of The City of New York relative to acquiring title, wherever the same has not been heretofore acquired for the same purpose in fee, to the lands and premises required for the opening and extending of BRAGAW STREET (although not yet named by proper authority), from Skillman Avenue to Borden Avenue, in the First Ward, Borough of Queens, City of New York.

NOTICE IS HEREBY GIVEN THAT THE final supplemental and amended reports of the Commissioners of Estimate and of the Commissioner of Assessment in the above-entitled matter will be presented for confirmation to the Supreme Court of the State of New York, Second Department, at a Trial Term thereof, Part I, to be held in the Queens County Court House, Long Island City, in the Borough of Queens, in The City of New York, on the 6th day of April, 1916, at 10:30 o'clock in the forenoon of that day; and that the said final supplemental and amended reports have been deposited in the Office of the Clerk of the County of Queens, there to remain for and during the space of five days, as required by law.

Dated, New York, March 30th, 1916.  
DENNIS J. HARTE, C. A. WADLEY, C. AUGUSTUS POST, Commissioners of Estimate.  
C. A. WADLEY, Commissioner of Assessment.  
WALTER C. SHEPPARD, Clerk. m30,a4

### Filing Preliminary Abstracts.

In the Matter of the Application of The City of New York, relative to acquiring title, wherever the same has not been heretofore acquired for the same purpose in fee, to the lands, tenements and hereditaments required for the opening and extending of DITMARS AVENUE, from 43d Street to Astoria Avenue, and FORTY-THIRD STREET, from Ditmars Avenue to the bulkhead line of Flushing Bay, in the Second Ward, Borough of Queens, City of New York.

NOTICE IS HEREBY GIVEN TO ALL PERSONS interested in the above entitled proceeding, and to the owner or owners, occupant or occupants of all houses and lots and improved and unimproved lands affected thereby, and to all others whom it may concern, to wit:

First.—That the undersigned, Commissioners of Estimate, have completed their supplemental and amended estimate of damage, and that all persons interested in this proceeding, or in any of the lands, tenements and hereditaments and premises affected thereby, having any objections thereto, do file their said objections in writing duly verified, with them at their office, in the Municipal Building, Court House Square, Long Island City, in the Borough of Queens, in the City of New York, on or before the 20th day of April, 1916, and that the said Commissioners will hear parties so objecting, and for that purpose will be in attendance at their said office on the 24th day of April, 1916, at 2 o'clock P. M.

Second.—That the undersigned, Commissioner of Assessment, has completed his supplemental and amended estimate of benefit and that all persons interested in this proceeding, or in any of the lands, tenements and hereditaments and premises affected thereby, having any objection thereto, do file their said objections in writing duly verified, with him at his office, in the Municipal Building, Court House Square, Long Island City, in the Borough of Queens, in the City of New York, on or before the 20th day of April, 1916, and that the said Commissioner will hear parties so objecting, and for that purpose will be in attendance at his said office on the 25th day of April, 1916, at 2:30 o'clock P. M.

Third.—That the Commissioner of Assessment has assessed any or all such lands, tenements and hereditaments and premises as are within the area of assessment fixed and prescribed as the area of assessment for benefit by the Board of Estimate and Apportionment on the 6th day of April, 1911, and that the said area of assessment includes all those lands, tenements and hereditaments and premises situate and being in the Borough of Queens, in the City of New York, which, taken together, are bounded and described as follows, viz.:

Beginning at a point on the bulkhead line of Flushing Bay distant 360 feet northwesterly from the intersection of the said line with the northwesterly line of 43d Street, and running thence southeasterly along the said bulkhead line to the intersection with a line midway between 54th Street and 55th Street, as these streets are laid out where they adjoin Berrian Avenue; thence southwardly along the said line midway between 54th Street and 55th Street, and along the prolongation of the said line to a point distant 100 feet easterly from the easterly line of 54th Street, as this street is laid out south of Astoria Avenue, the said distance being measured at right angles to 54th Street; thence southwardly and parallel with 54th Street to the intersection with a line bisecting the angle formed by the intersection of the prolongations of the southerly line of Astoria Avenue and the northerly line of Jackson Avenue, as these streets are laid out between 54th Street and 55th Street; thence westwardly along the said bisecting line to the intersection with a line midway between 49th Street and 50th Street; thence northwardly along the said line midway between 49th Street and 50th Street to a point distant 100 feet southerly from the southerly line of Astoria Avenue, the said distance being measured at right angles to Astoria Avenue; thence westwardly and always distant 100 feet southerly from and parallel with the southerly line of Astoria Avenue to the intersection with the prolongation of a line midway between 47th Street and 48th Street, as these streets are laid out between Jackson Avenue and Hayes Avenue; thence northwardly along the said prolongation of a line midway between 47th Street and 48th Street to the intersection with a line midway between Bay 3d Street and Bay 4th Street, as these streets are in use and commonly recognized; thence northwardly along a line always midway between Bay 3d Street and Bay 4th Street, and the prolongations thereof, to the intersection with a line distant 1,000 feet southwesterly from and parallel with the southwesterly line of Ditmars Avenue, as this street is laid out northwesterly from and adjoining Schurz Avenue, the said distance being measured at right angles to Ditmars Avenue; thence northwardly along the said line parallel with Ditmars Avenue and along the prolongation of the said line to the intersection with the prolongation of a line parallel with 43d Street, as this street is laid out northeast of Ditmars Avenue, and passing through the point of beginning; thence northwardly along the said line parallel with 43d Street to the point of place of beginning.

Fourth.—That the abstracts of said estimate of damage and of said assessment for benefit, together with the damage and benefit maps, and also all the affidavits, estimates, proofs and other documents used by the Commissioners of Estimate and by the Commissioner of Assessment in making the same, have been deposited in the Bureau of Street Openings in the Law Department of The City of New York, in the Municipal Building, Court House Square, in the Borough of Queens, in said City, there to remain until the 24th day of April, 1916.

Fifth.—That, provided there be no objections filed to either of said abstracts, the reports as to awards and as to assessments for benefit herein will be presented for confirmation to the Supreme Court of the State of New York, Second Department, at a Special Term thereof for the hearing of motions, to be held in the County Court House in the Borough of Brooklyn, in the City of New York, on the 29th day of June, 1916, at the opening of the Court on that day.

Sixth.—In case, however, objections are filed to the foregoing abstracts of estimate and assessment or to either of them the motion to confirm the reports as to awards and as to assessments shall stand adjourned to the date to be hereafter specified in the notice provided in such cases to be given in relation to filing the final reports, pursuant to Sections 981 and 984 of the Greater New York Charter, as amended by Chapter 658 of the Laws of 1906.

Dated, New York, March 8th, 1916.  
FRANK L. STILES, Chairman; WILLIAM H. WADE, JOSEPH W. GOODWIN, Commissioners of Estimate. JOSEPH W. GOODWIN, Commissioner of Assessment.  
WALTER C. SHEPPARD, Clerk. m31,a17

In the Matter of the Application of The City of New York, relative to acquiring title, wherever the same has not been heretofore acquired for the same purpose in fee, to the lands, tenements and hereditaments required for the opening and extending of EAST 21ST STREET, from Avenue M to a point about 70 feet south of Avenue O; EAST 22ND STREET, from Avenue M to Kings Highway; EAST 23RD STREET, from Avenue M to



Kings Highway; EAST 24TH STREET, from a point 640 feet south of Avenue L to Kings Highway; EAST 25TH STREET, from Avenue M to Kings Highway; AVENUE O, from the westerly line of the former village of South Greenfield at the intersection of East 23rd Street to East 26th Street; AVENUE N, from Gravesend Avenue to Flatlands Avenue; in the 31st and 32nd Wards, Borough of Brooklyn, The City of New York.

**NOTICE IS HEREBY GIVEN TO ALL PERSONS** interested in the above entitled proceeding, and to the owner or owners, occupant or occupants, of all houses and lots and improved and unimproved lands affected thereby, and to all others whom it may concern, to wit:

**First.**—That the undersigned, Commissioners of Estimate, have completed their amended and supplemental estimate of damage, and that all persons interested in this proceeding, or in any of the lands, tenements and hereditaments and premises affected thereby, having any objection thereto, do file their said objections in writing duly verified, with them at their office, No. 166 Montague Street, in the Borough of Brooklyn, in the City of New York, on or before the 12th day of April, 1916, and that the said Commissioners will hear parties so objecting, and for that purpose will be in attendance at their said office on the 17th day of April, 1916, at 2 o'clock P. M.

**Second.**—That the undersigned, Commissioner of Assessment, has completed his amended and supplemental estimate of benefit, and that all persons interested in this proceeding, or in any of the lands, tenements and hereditaments and premises affected thereby, having any objection thereto, do file their said objections in writing, duly verified, with him at his office, No. 166 Montague Street, in the Borough of Brooklyn, in the City of New York, on or before the 12th day of April, 1916, and that the said Commissioner will hear parties so objecting, and for that purpose will be in attendance at his said office on the 18th day of April, 1916, at 2 o'clock P. M.

**Third.**—That the Commissioner of Assessments has assessed any or all of such lands, tenements and hereditaments and premises as are within the area of assessment fixed and prescribed as the area of assessment for benefit by the Board of Estimate and Apportionment on the 18th day of April, 1912, and that the said area of assessment includes all those lands, tenements and hereditaments and premises situate and being in the Borough of Brooklyn, in The City of New York, which, taken together, are bounded and described as follows, viz.:

Beginning at a point on a line midway between West street and Gravesend avenue where it is intersected by the prolongations of a line midway between Avenue M and Avenue N, and running thence eastwardly along the said line midway between Avenue M and Avenue N and along the prolongation of the said line to the intersection with a line midway between Ocean avenue and East 21st street; thence northwardly along the said line midway between Ocean avenue and East 21st street to the intersection with a line distant 100 feet northerly from and parallel with the northerly line of Avenue M; the said distance being measured at right angles to Avenue M; thence eastwardly along the said line parallel with Avenue M to the intersection with a line midway between East 22d street and East 23d street; thence northwardly along the said line midway between East 22d street and East 23d street to the intersection with a line midway between Avenue L and Avenue M; thence eastwardly along the said line midway between Avenue L and Avenue M to the intersection with a line midway between East 27th street and East 28th street; thence southwardly along the said line midway between Avenue M and Avenue N; thence eastwardly along the said line midway between Avenue M and Avenue N to the intersection with a line midway between East 35th street and East 36th street as these streets are laid out north of Flatlands avenue; thence southwardly along the said line midway between East 35th street and East 36th street to the intersection with a line midway between East 36th street and East 37th street as these streets are laid out south of Flatlands avenue; thence southeastwardly along the said line midway between East 36th street and East 37th street to the intersection with a line parallel with Flatlands avenue and passing through a point on the southwestwesterly line of East 35th street where it is intersected by the prolongation of a line midway between Avenue N and Avenue O; thence southwestwardly along the said line parallel with Flatlands avenue to the intersection with the southwestwesterly line of East 35th street; thence westwardly along the said prolongation of a line midway between Avenue N and Avenue O to the intersection with a line midway between East 27th street and East 28th street; thence southwardly along the said line midway between East 27th street and East 28th street to the intersection with a line bisecting the angle formed by the intersection of the prolongations of the southerly line of Kings highway and the northerly line of Avenue P as these streets are laid out between East 24th street and East 25th street; thence southwestwardly along the said bisecting line to the intersection with a line distant 100 feet southeastwesterly from and parallel with the southeastwesterly line of Kings highway, as this street is laid out between East 23d street and East 24th street, the said distance being measured at right angles to Kings highway; thence southwestwardly along the said line parallel with Kings highway to the intersection with a line midway between East 23d street and East 24th street; thence southwardly along the said line midway between East 23d street and East 24th street to the intersection with a line distant 100 feet southerly from and parallel with the southerly line of Avenue P, the said distance being measured at right angles to Avenue P; thence westwardly along the said line parallel with Avenue P to the intersection with a line midway between Ocean avenue and East 21st street; thence northwardly along the said line midway between Ocean avenue and East 21st street to the intersection with a line midway between Avenue N and Avenue O; thence westwardly along the said line midway between Avenue N and Avenue O and along the prolongation of the said line to the intersection with a line midway between West street and Gravesend avenue; thence northwardly along the said line midway between West street and Gravesend avenue, the point or place of beginning.

**Fourth.**—That the abstracts of said amended and supplemental estimate of damage and of said assessment for benefit together with the damage and benefit maps, and also all the affidavits, estimates, proofs and other documents used by the Commissioners of Estimate and by the Commissioner of Assessment in making the same, have been deposited in the Bureau of Street Openings in the Law Department of The City of New York, No. 166 Montague Street, in the Borough of Brooklyn, in said City, there to remain until the 20th day of April, 1916.

**Fifth.**—That, provided there be no objections filed to either of said abstracts, the reports as to awards and as to assessments for benefit herein will be presented for confirmation to the Supreme Court of the State of New York, Second Department, at a Special Term thereof, to be held in the County Court House in the Borough of Brooklyn, in the City of New York, on the 24th day of May, 1916, at the opening of the Court on that day.

**Sixth.**—In case, however, objections are filed to the foregoing abstracts of estimates and assessment, or to either of them, the motion to confirm the reports as to awards and as to assessments shall stand adjourned to the date to be hereafter specified in the notice provided in such cases to be given in relation to filing the final reports, pursuant to Sections 981 and 984 of the Greater New York Charter, as amended by Chapter 658 of the Laws of 1906.

Dated, New York, March 31st, 1916.  
JOHN M. DRENNAN, EDWARD F. LINTON, THOMAS O'NEIL, Commissioners of Estimate.  
JOHN M. DRENNAN, Commissioner of Assessment.

ANDREW C. TROY, Clerk. m31,a11

In the Matter of the Application of The City of New York, relative to acquiring title, wherever the same has not been heretofore acquired for the same purpose in fee to the lands, tenements and hereditaments required for an easement for sewer purposes in a parcel of land having a width ranging from 20 to 50 feet, located in KISSEL AVENUE AND BRIGHTON BOULEVARD (Kissel Avenue) and in Brighton Boulevard (Kissel Avenue), extended, between Castleton Avenue and the pier and bulkhead line, in the First Ward, Borough of Richmond, The City of New York, which land is shown on a map bearing the signature of the President of the Borough, dated July 3, 1912, and adopted by the Board of Estimate and Apportionment on December 12, 1912, and as amended by an order of the Supreme Court, Second Department, dated the 22nd day of December, 1914, and entered in the office of the Clerk of the County of Richmond on the 28th day of December, 1914, so as to provide for the acquisition of the easement rights contemplated in Kissel Avenue, and in Brighton Boulevard, from Henderson Avenue to Richmond Terrace and along the prolongation of Brighton Boulevard, from Richmond Terrace to the Bulkhead line; and also the easement rights in the area included in a map adopted by the Board of Estimate and Apportionment on July 2, 1914, entitled "Map showing lands in which it is necessary to acquire an easement for the purpose of a sewer in Kissel Avenue, from Henderson Avenue to Castleton Avenue, in the First Ward, Borough of Richmond," signed by the President of the Borough and dated May 18, 1914, pursuant to a resolution of the Board of Estimate and Apportionment adopted on the 30th day of July, 1914.

**WE, THE UNDERSIGNED, COMMISSIONERS** of Estimate and Assessment in the above-entitled matter, hereby give notice to all persons interested in this proceeding, and to the owner or owners, occupant or occupants of all houses and lots and improved and unimproved lands affected thereby, and to all others whom it may concern, to wit:

**First.**—That we have completed our estimate and assessment, and that all persons interested in this proceeding, or in any of the lands, tenements and hereditaments and premises affected thereby, and having objections thereto, do present their said objections in writing, duly verified, to us at our office, Room 1557, 15th Floor, Municipal Building, Chambers and Centre Streets, in the Borough of Manhattan, in The City of New York, on or before the 19th day of April, 1916, and that we, the said Commissioners, will hear parties so objecting, and for that purpose will be in attendance at our said office on the 24th day of April, 1916, at 2 o'clock P. M.

**Second.**—That the abstracts of our said estimate and assessment, together with our damage and benefit maps, and also all the affidavits, estimates, proofs and other documents used by us in making the same, have been deposited in the Bureau of Street Openings in the Law Department of The City of New York, Room 1529, 15th Floor, Municipal Building, Chambers and Centre Streets, in the Borough of Manhattan, in said City, there to remain until the 24th day of April, 1916.

**Third.**—That the limits of our assessment for benefit include all those lands, tenements and hereditaments and premises situate, lying and being in the Borough of Richmond, in The City of New York, which, taken together, are bounded and described as follows, viz.:

Beginning at a point on the southerly bulkhead line of Kill Van Kull where it is intersected by the prolongation of a line distant 100 feet easterly from and parallel with the easterly line of Brighton Boulevard, as this street is laid out where it adjoins Richmond Terrace, the said distance being measured at right angles to Brighton Boulevard, and running thence southwardly along the said line parallel with Brighton Boulevard and along the prolongation of the said line to a point distant 100 feet northerly from the northerly line of Henderson Avenue, the said distance being measured at right angles to Henderson Avenue; thence eastwardly and always distant 100 feet northerly from and parallel with the northerly line of Henderson Avenue to the intersection with a line passing through a point on the northerly line of Henderson Avenue distant 280 feet easterly from its intersection with the easterly line of Kissel Avenue, as this street is laid out north of Henderson Avenue, the said distance being measured along the line of Henderson Avenue, and a point on the southerly line of Castleton Avenue distant 270 feet easterly from its intersection with the easterly line of Kissel Avenue, as this street meets Castleton Avenue on the south, the said distance being measured along the line of Castleton Avenue; thence southwardly along the course last described to a point distant 100 feet northerly from the northerly line of Castleton Avenue, the said distance being measured at right angles to Castleton Avenue; thence eastwardly and always distant 100 feet northerly from and parallel with the northerly line of Castleton Avenue to the intersection with the prolongation of a line distant 100 feet easterly from and parallel with the easterly line of Havenwood Road, the said distance being measured at right angles to Havenwood Road; thence southwardly along the said line parallel with Havenwood Road and along the prolongation of the said line to the intersection with the easterly line of Frelinghuysen Road, as this street adjoins Haven Esplanade on the west, the said distance being measured at right angles to Frelinghuysen Road; thence eastwardly along the said line parallel with Frelinghuysen Road and along the prolongation of the said line to the intersection with the centre line of Haven Esplanade; thence southwardly along the centre line of Haven Esplanade to the intersection with the southerly line of Barrett Boulevard; thence westwardly along the southerly line of Barrett Boulevard and of Brighton Avenue to the intersection with the easterly line of Greenwood Avenue; thence southwardly along the easterly line of Greenwood Avenue a distance of 591.59 feet; thence westwardly at right angles to Greenwood Avenue to the intersection with the easterly line of University Place; thence southwardly along the easterly line of University Place to the intersection with the southerly line of Laurel Avenue; thence westwardly along the southerly line of Laurel Avenue to the intersection with the easterly line of Lakewood Road; thence southwardly along the easterly line of Lakewood Road and the prolongation thereof a distance of 760 feet; thence westwardly at right angles to Lakewood Road a distance of 350 feet; thence southwardly in a straight line to a point on the

easterly line of Bard Avenue distant 2,360 feet southerly from the southerly line of Forest Avenue, the said distance being measured along the line of Bard Avenue; thence westwardly at right angles to Bard Avenue to a point distant 100 feet westerly from its westerly side; thence northwardly and always distant 100 feet westerly from and parallel with the westerly line of Bard Avenue to a point distant 100 feet northerly from the northerly line of Forest Avenue, the said distance being measured at right angles to Forest Avenue; thence eastwardly and always distant 100 feet northerly from and parallel with the northerly line of Forest Avenue to the intersection with a line distant 100 feet westerly from and parallel with the westerly line of Hoyt Avenue, as this street is laid out between Forest Avenue and Prospect Avenue, the said distance being measured at right angles to Hoyt Avenue; thence northwardly along the said line parallel with Hoyt Avenue and along the prolongation of the said line to a point distant 100 feet northerly from the northerly line of Castleton Avenue, the said distance being measured at right angles to Castleton Avenue; thence eastwardly and always distant 100 feet northerly from and parallel with the northerly line of Castleton Avenue to a point distant 320 feet easterly from the easterly line of Bard Avenue, the said distance being measured at right angles to Bard Avenue; thence northwardly and always distant 320 feet easterly from and parallel with the easterly line of Bard Avenue to the intersection with the centre line of Henderson Avenue; thence eastwardly along the centre line of Henderson Avenue to the intersection with the prolongation of a line distant 100 feet westerly from and parallel with the westerly line of Kissel Avenue as this street is laid out north of Henderson Avenue, the said distance being measured at right angles to Kissel Avenue; thence northwardly along the said line parallel with Kissel Avenue and along the prolongation of the said line to a point distant 350 feet northerly from the northerly line of Henderson Avenue, the said distance being measured at right angles to Henderson Avenue; thence westwardly at right angles to Kissel Avenue to a point distant 160 feet easterly from the easterly line of Bard Avenue; thence northwardly and always distant 160 feet easterly from and parallel with the easterly line of Bard Avenue and the prolongation thereof to the intersection with the southerly bulkhead line of Kill Van Kull; thence eastwardly along the said bulkhead line to the point or place of beginning.

(The lines of the streets hereinbefore referred to which have not been incorporated upon the City Map are intended to be those as in use and as commonly recognized.)

**Fourth.**—That, provided there be no objections filed to either of said abstracts, our final report herein will be presented for confirmation to the Supreme Court of the State of New York, Second Department, at a Special Term thereof, for the hearing of motions, to be held in the County Court House in the Borough of Brooklyn, in The City of New York, on the 22nd day of June, 1916, at the opening of the Court on that day.

**Fifth.**—In case, however, objections are filed to either of said abstracts of estimate and assessment, the notice of motion to confirm our final report herein will stand adjourned to the date to be hereafter specified, and of which notice will be given to all those who have theretofore appeared in this proceeding, as well as by publication in the "City Record," pursuant to Sections 981 and 984 of the Greater New York Charter, as amended by Chapter 658 of the Laws of 1906.

Dated, New York, March 27th, 1916.  
JOHN S. DAVENPORT, Chairman; SAMUEL M. RICHARDSON, JAMES BURKE, JR., Commissioners.  
JOEL J. SQUIER, Clerk. m30,a15

In the Matter of the Application of The City of New York, relative to acquiring title wherever the same has not been heretofore acquired for the same purpose in fee to the lands, tenements and hereditaments required for the opening and extending of HANCOCK STREET, from Vernon Avenue north of Sandford Street; and the PUBLIC PLACE bounded by the easterly line of Vernon Avenue, the northwesterly line of Hancock Street and the northwesterly line of Nott Avenue, in the First Ward, Borough of Queens, City of New York.

**NOTICE IS HEREBY GIVEN TO ALL PERSONS** interested in the above entitled proceeding, and to the owner or owners, occupant or occupants of all houses and lots and improved and unimproved lands affected thereby, and to all others whom it may concern, to wit:

**First.**—That the undersigned, Commissioners of Estimate, have completed their supplemental and amended estimate of damage, and that all persons interested in this proceeding, or in any of the lands, tenements and hereditaments and premises affected thereby, having any objection thereto, do file their said objections in writing duly verified, with them at their office, in the Municipal Building, Court House Square, Long Island City, in the Borough of Queens, in the City of New York, on or before the 19th day of April, 1916, and that the said Commissioners will hear parties so objecting, and for that purpose will be in attendance at their said office on the 24th day of April, 1916, at 3 o'clock P. M.

**Second.**—That the undersigned, Commissioner of Assessment, has completed his supplemental and amended estimate of benefit, and that all persons interested in this proceeding, or in any of the lands, tenements and hereditaments and premises affected thereby, having any objection thereto, do file their said objections in writing, duly verified, with him at his office, in the Municipal Building, Court House Square, Long Island City, in the Borough of Queens, in the City of New York, on or before the 19th day of April, 1916, and that the said Commissioner will hear parties so objecting, and for that purpose will be in attendance at his said office on the 25th day of April, 1916, at 3 o'clock P. M.

**Third.**—That the Commissioner of Assessment has assessed any or all such lands, tenements and hereditaments and premises as are within the area of assessment fixed and prescribed as the area of assessment for benefit by the Board of Estimate and Apportionment on the 4th day of December, 1908, and that the said area of assessment includes all those lands, tenements and hereditaments and premises situate and being in the Borough of Queens, in the City of New York, which, taken together, are bounded and described as follows, viz.:

Beginning at a point on a line midway between Eleventh street and Twelfth street where it is intersected by a line bisecting the angle formed by the intersection of the prolongations of the southeasterly line of Hancock street and the westerly line of the boulevard as laid out between Twelfth street and Bodine street, and running thence westwardly along the said line midway between Eleventh street and Twelfth street, and the prolongation thereof, to a point distant 200 feet westerly from the westerly line of Vernon avenue; thence northwardly and always parallel with and distant 200 feet from the westerly line of Vernon avenue to the intersection with a line midway between Nott avenue and Thirteenth street; thence eastwardly along the said line midway between Nott avenue and Thirteenth street to the intersection with a line midway between Hamilton street and Hancock

street; thence northeastwardly along the said line midway between Hamilton street and Hancock street to the intersection with a line bisecting the angle formed by the intersection of the prolongations of the centre lines of Hamilton street and Hancock street as laid out between Jane street and Harsell street; thence northeastwardly along the said bisecting line to the intersection with a line midway between Hamilton street and Hancock street as laid out between Freeman avenue and Harsell street; thence northeastwardly and along a line always midway between Hamilton street and Hancock street, and along the prolongation thereof to the intersection with the northwesterly line of Vernon avenue; thence northwardly at right angles to Vernon avenue a distance of 100 feet; thence northeastwardly and parallel with Vernon avenue to the intersection with a line at right angles to Vernon avenue, and passing through a point on its northwesterly side where it is intersected by the prolongation of a line midway between Hancock street and the boulevard; thence southeastwardly along the said line at right angles to Vernon avenue to its northwesterly side; thence southwestwardly along the aforesaid line midway between Hancock street and the boulevard, and the prolongation thereof, to the intersection with a line bisecting the angle formed by the intersection of the prolongations of the southeasterly line of Hancock street and the northwesterly line of the boulevard as these streets are laid out between Harsell street and Jane street; thence southwestwardly along the aforesaid bisecting line to the intersection with a line bisecting the angle formed by the intersection of the prolongations of the southeasterly line of Hancock street and the northwesterly line of the boulevard as these streets are laid out between Harsell street and Jane street; thence southwestwardly along the aforesaid bisecting line to the intersection with a line bisecting the angle formed by the intersection of the prolongations of the southeasterly line of Hancock street and the northwesterly line of the boulevard as laid out between Bodine street and Harsell avenue; thence southwestwardly along the said line midway between Hancock street and the boulevard to the intersection with a line bisecting the angle formed by the intersection of the prolongations of the southeasterly line of Hancock street and the westerly line of the boulevard as laid out between Twelfth street and Bodine street; thence southwestwardly along the said bisecting line to the point or place of beginning.

**Fourth.**—That the abstracts of said supplemental and amended estimate of damage and of said supplemental and amended assessment for benefit together with the damage and benefit maps, and also all the affidavits, estimates, proofs and other documents used by the Commissioners of Estimate and by the Commissioner of Assessment in making the same, have been deposited in the Bureau of Street Openings in the Law Department of The City of New York, in the Municipal Building, Court House Square, in the Borough of Queens, in said City, there to remain until the 24th day of April, 1916.

**Fifth.**—That, provided there be no objections filed to either of said supplemental and amended abstracts, the reports as to awards and as to assessments for benefit herein will be presented for confirmation to the Supreme Court of the State of New York, Second Department, at a Special Term thereof for the hearing of motions, to be held in the County Court House in the Borough of Brooklyn, in the City of New York, on the 15th day of June, 1916, at the opening of the Court on that day.

**Sixth.**—In case, however, objections are filed to the foregoing supplemental and amended abstracts of estimate and assessment or to either of them the motion to confirm the reports as to awards and as to assessments shall stand adjourned to the date to be hereafter specified in the notice provided in such cases to be given in relation to filing the final reports, pursuant to Sections 981 and 984 of the Greater New York Charter, as amended by Chapter 658 of the Laws of 1906.

Dated, New York, March 27th, 1916.  
JOHN C. MYERS, LUKE OTTEN, CHAS. A. BRODEK, Commissioners of Estimate.  
LUKE OTTEN, Commissioner of Assessment.  
WALTER C. SHEPPARD, Clerk. m30,a15

In the Matter of the Application of The City of New York, relative to acquiring title, wherever the same has not been heretofore acquired for the same purpose in fee, to the lands, tenements and hereditaments required for the opening and extending of ROCKAWAY TURNPIKE, from the Conduit to the City line (Hook Creek), in the 4th Ward, Borough of Queens, City of New York.

**NOTICE IS HEREBY GIVEN TO ALL PERSONS** interested in the above-entitled proceeding, and to the owner or owners, occupant or occupants of all houses and lots and improved and unimproved lands affected thereby, and to all others whom it may concern, to wit:

**First.**—That the undersigned, Commissioners of Estimate, have completed their estimate of damage, and that all persons interested in this proceeding, or in any of the lands, tenements and hereditaments and premises affected thereby, having any objection thereto, do file their said objections in writing, duly verified, with them at their office, in the Municipal Building, Court House Square, Long Island City, in the Borough of Queens, in the City of New York, on or before the 19th day of April, 1916, and that the said Commissioners will hear parties so objecting, and for that purpose will be in attendance at their said office on the 24th day of April, 1916, at 2 o'clock P. M.

**Second.**—That the undersigned, Commissioner of Assessment, has completed his estimate of benefit and that all persons interested in this proceeding, or in any of the lands, tenements and hereditaments and premises affected thereby, having any objection thereto, do file their said objections in writing, duly verified, with him at his office, in the Municipal Building, Court House Square, Long Island City, in the Borough of Queens, in The City of New York, on or before the 19th day of April, 1916, and that the said Commissioner will hear parties so objecting, and for that purpose will be in attendance at his said office on the 25th day of April, 1916, at 2 o'clock P. M.

**Third.**—That the Commissioner of Assessment has assessed any or all such lands, tenements and hereditaments and premises as are within the area of assessment fixed and prescribed as the area of assessment for benefit by the Board of Estimate and Apportionment on the 10th day of July, 1913, and that the said area of assessment includes all those lands, tenements and hereditaments and premises situate and being in the Borough of Queens, in The City of New York, which, taken together, are bounded and described as follows, viz.:

Beginning at a point on the City line distant 1,000 feet easterly from the easterly line of Rockaway road, the said distance being measured at right angles to Rockaway road, and running thence generally westwardly along the City line to the intersection with a line distant 1,000 feet westerly from and parallel with the westerly line of Rockaway road as this street adjoins the City line, the said distance being measured at right angles to Rockaway road;



thence northwardly along the said line parallel with Rockaway road to the intersection with a line distant 1,000 feet southwesterly from and parallel with the southwesterly line of Rockaway road, as this street is laid out immediately northwesterly from Hook Creek, the said distance being measured at right angles to Rockaway road; thence generally northwesterly and always distant 1,000 feet southwesterly from and parallel with the southwesterly line of Rockaway road and its prolongation northwardly as laid out where it adjoins the Conduit lands, to the intersection with a line at right angles to the prolongation of Rockaway road, and passing through a point on the prolongation of its southwesterly side distant 1,000 feet northwesterly from its intersection with the southerly boundary of the Conduit lands; thence northwardly along the said line at right angles to Rockaway road to a point distant 1,000 feet northwesterly from the prolongation of its northwesterly side; thence generally southwesterly and always distant 1,000 feet northwesterly from and parallel with the northwesterly line of Rockaway road and with its prolongations northwardly as laid out at the Conduit to the point or place of beginning.

**Fourth.**—That the abstracts of said estimate of damage and of said assessment for benefit, together with the damage and benefit maps, and also the affidavits, estimates, proofs and other documents used by the Commissioners of Estimate and by the Commissioner of Assessment in making the same, have been deposited in the Bureau of Street Openings in the Law Department of The City of New York, in the Municipal Building, Court House Square, in the Borough of Queens, in said City, there to remain until the 24th day of April, 1916.

**Fifth.**—That, provided there be no objections filed to either of said abstracts, the reports as to awards and as to assessments for benefit herein will be presented for confirmation to the Supreme Court of the State of New York, Second Department, at a Special Term thereof for the hearing of motions, to be held in the County Court House in the Borough of Brooklyn, in The City of New York, on the 22nd day of June, 1916, at the opening of the Court on that day.

**Sixth.**—In case, however, objections are filed to the foregoing abstracts of estimate and assessment or to either of them the motion to confirm the reports as to awards and as to assessments shall stand adjourned to the date to be hereafter specified in the notice provided in such cases to be given in relation to filing the final reports, pursuant to Sections 981 and 984 of the Greater New York Charter, as amended by Chapter 658 of the Laws of 1906.

Dated, New York, March 14th, 1916.  
WILLIAM W. GILLEN, Chairman; GEORGE F. COGSWELL, LOUIS KNIEREM, JR., Commissioners of Estimate. WILLIAM W. GILLEN, Commissioner of Assessment.  
WALTER C. SHEPPARD, Clerk. m30,a15

In the Matter of the Application of The City of New York, relative to acquiring title, wherever the same has not been heretofore acquired for the same purpose in fee, to the lands, tenements and hereditaments required for the opening and extending of FIFTY-FIFTH STREET, from 16th Avenue to 19th Avenue, and FIFTY-FOURTH STREET, from Fort Hamilton Avenue to 11th Avenue, from New Utrecht Avenue to 13th Avenue, and from 15th Avenue to 19th Avenue, excluding in each case the right-of-way of the Long Island Railroad, in the 30th Ward, Borough of Brooklyn, The City of New York.

**NOTICE IS HEREBY GIVEN TO ALL PERSONS** interested in the above-entitled proceeding, and to the owner or owners, occupant or occupants, of all houses and lots and improved and unimproved lands affected thereby, and to all others whom it may concern, to wit:

**First.**—That the undersigned, Commissioners of Estimate, have completed their estimate of damage, and that all persons interested in this proceeding, or in any of the lands, tenements and hereditaments affected thereby, having any objection thereto, do file their said objections in writing, duly verified, with them at their office, No. 166 Montague Street, in the Borough of Brooklyn, in The City of New York, on or before the 10th day of April, 1916, and that the said Commissioners will hear parties so objecting, and for that purpose will be in attendance at their said office on the 11th day of April, 1916, at 3.30 o'clock P. M.

**Second.**—That the undersigned, Commissioner of Assessment, has completed his amended and supplemental estimate of benefit and that all persons interested in this proceeding, or in any of the lands, tenements and hereditaments affected thereby, having any objection thereto, do file their said objections in writing, duly verified, with him at his office, No. 166 Montague Street, in the Borough of Brooklyn, in The City of New York, on or before the 10th day of April, 1916, and that the said Commissioner will hear parties so objecting, and for that purpose will be in attendance at his said office on the 12th day of April, 1916, at 3.30 o'clock P. M.

**Third.**—That the Commissioner of Assessments has assessed any or all of such lands, tenements and hereditaments and premises as are within the area of assessment fixed and prescribed as the area of assessment for benefit by the Board of Estimate and Apportionment on the 21st day of March, 1912, and that the said area of assessment includes all those lands, tenements and hereditaments and premises situate and being in the Borough of Brooklyn, in The City of New York, which, taken together, are bounded and described as follows, viz:

1. Bounded on the northeast by a line midway between 53d street and 54th street; on the southeast by the northwesterly line of 11th avenue; on the southwest by a line midway between 54th Street and 55th street; and on the northwest by the southeasterly line of 10th avenue.

2. Bounded on the northeast by a line midway between 53d street and 54th street; on the southeast by a line distant 100 feet southeasterly from and parallel with the southeasterly line of 13th avenue; the said distance being measured at right angles to 13th avenue; on the southwest by a line midway between 54th street and 55th street; and on the west by the easterly line of New Utrecht avenue.

3. Beginning at a point on the southeasterly line of 15th avenue midway between 53d street and 54th street, and running thence southeasterly along a line always midway between 53d street and 54th street to the intersection with a line distant 100 feet southeasterly from and parallel with the southeasterly line of 19th avenue; thence southwesterly along the said line parallel with 19th avenue to the intersection with the prolongation of a line midway between 55th street and 56th street, as these streets are laid out between 17th avenue and 18th avenue; thence northwesterly along the said line midway between 55th street and 56th street, and along the prolongation of the said line, to the intersection with a line distant 100 feet northwesterly from and parallel with the northwesterly line of 16th avenue; the said distance being measured at right angles to 16th avenue; thence northwesterly along the said line parallel with 16th avenue to the intersection with a line midway between 54th street and 55th street as these streets are laid out between 15th avenue and 16th avenue; thence northwesterly

along the said line midway between 54th street and 55th street to the intersection with the southeasterly line of 15th avenue; thence northwesterly along the southeasterly line of 15th avenue to the point or place of beginning.

**Fourth.**—That the abstracts of said amended and supplemental estimate of damage and of said assessment for benefit, together with the damage and benefit maps, and also the affidavits, estimates, proofs, and other documents used by the Commissioners of Estimate and by the Commissioner of Assessment in making the same, have been deposited in the Bureau of Street Openings in the Law Department of The City of New York, No. 166 Montague Street, in the Borough of Brooklyn, in said City, there to remain until the 15th day of April, 1916.

**Fifth.**—That, provided there be no objections filed to either of said amended and supplemental abstracts, the reports as to awards and as to assessments for benefit herein will be presented for confirmation to the Supreme Court of the State of New York, Second Department, at a Special Term thereof, to be held in the County Court House in the Borough of Brooklyn, in The City of New York, on the 31st day of May, 1916, at the opening of the Court on that day.

**Sixth.**—In case, however, objections are filed to the foregoing abstracts of estimate and assessment, or to either of them, the motion to confirm the reports as to awards and as to assessments shall stand adjourned to the date to be hereafter specified in the notice provided in such cases to be given in relation to filing the final reports, pursuant to Sections 981 and 984 of the Greater New York Charter, as amended by Chapter 658 of the Laws of 1906.

Dated, New York, March 29th, 1916.  
ALMET REED LATSON, ELMER G. SAMMIS, Commissioners of Estimate. ALMET REED LATSON, Commissioner of Assessment.  
ANDREW C. TROY, Clerk. m29,a8

In the Matter of the Application of The City of New York, relative to acquiring title, wherever the same has not been heretofore acquired for the same purpose in fee, to the lands, tenements and hereditaments required for the opening and extending of TROY AVENUE, from Crown Street to Holy Cross Cemetery; EAST 45TH STREET, from Rutland Road to Holy Cross Cemetery; EAST 46TH STREET, from Rutland Road to Holy Cross Cemetery; and SCHENECTADY AVENUE, from the old City line to the southerly line of Canarsie Lane, and from a line distant 321.58 feet south of Avenue F to the unnamed street located northwardly from and adjoining the right-of-way of the Long Island Railroad, in the 24th and 29th Wards, Borough of Brooklyn, The City of New York.

**NOTICE IS HEREBY GIVEN TO ALL PERSONS** interested in the above-entitled proceeding, and to the owner or owners, occupant or occupants, of all houses and lots and improved and unimproved lands affected thereby, and to all others whom it may concern, to wit:

**First.**—That the undersigned, Commissioners of Estimate, have completed their estimate of damage, and that all persons interested in this proceeding, or in any of the lands, tenements and hereditaments affected thereby, having any objection thereto, do file their said objections in writing, duly verified, with them at their office, No. 166 Montague Street, in the Borough of Brooklyn, in The City of New York, on or before the 13th day of April, 1916, and that the said Commissioners will hear parties so objecting, and for that purpose will be in attendance at their said office on the 17th day of April, 1916, at 3.30 o'clock P. M.

**Second.**—That the undersigned, Commissioner of Assessment, has completed his estimate of benefit and that all persons interested in this proceeding, or in any of the lands, tenements and hereditaments affected thereby, having any objection thereto, do file their said objections in writing, duly verified, with him at his office, No. 166 Montague Street, in the Borough of Brooklyn, in The City of New York, on or before the 13th day of April, 1916, and that the said Commissioner will hear parties so objecting, and for that purpose will be in attendance at his said office on the 18th day of April, 1916, at 3.30 o'clock P. M.

**Third.**—That the Commissioner of Assessments has assessed any or all of such lands, tenements and hereditaments and premises as are within the area of assessment fixed and prescribed as the area of assessment for benefit by the Board of Estimate and Apportionment on the 9th day of January, 1913, and that the said area of assessment includes all those lands, tenements and hereditaments and premises situate and being in the Borough of Brooklyn, in The City of New York, which, taken together, are bounded and described as follows, viz:

1. Beginning at a point on a line midway between Troy Avenue and Albany Avenue distant 100 feet northwardly from the northwesterly line of Crown Street and running thence eastwardly and parallel with Crown Street to a point midway between Schenectady Avenue and Utica Avenue; thence southwardly and always midway between Schenectady Avenue and Utica Avenue to the intersection with the southerly line of Canarsie Lane as this street is in use and commonly recognized; thence westwardly along the southerly line of Canarsie Lane to the intersection with a line midway between Troy Avenue and Schenectady Avenue; thence northwardly along the said line midway between Troy Avenue and Schenectady Avenue and along the prolongation of the said line to a point distant 100 feet southwardly from the northwesterly property line of Holy Cross Cemetery, the said distance being measured at right angles to the said property line; thence westwardly along a line parallel with the northwesterly property line of Holy Cross Cemetery to the intersection with the prolongation of a line midway between Albany Avenue and Troy Avenue as these streets are laid out south of Vernon Avenue; thence northwardly along a line always midway between Albany Avenue and Troy Avenue and the prolongations thereof to the point or place of beginning.

2. Bounded on the north by a line distant 121.58 feet southwardly from and parallel with the southerly line of Avenue F, the said distance being measured at right angles to Avenue F; on the east by a line midway between Schenectady Avenue and Utica Avenue and by the prolongation of the said line; on the south by the centre line of the right of way of the Long Island Railroad, and on the west by a line midway between Troy Avenue and Schenectady Avenue and by the prolongation of the said line.

**Fourth.**—That the abstracts of said estimate of damage and of said assessment for benefit, together with the damage and benefit maps, and also the affidavits, estimates, proofs and other documents used by the Commissioners of Estimate and by the Commissioner of Assessment in making the same, have been deposited in the Bureau of Street Openings in the Law Department of The City of New York, No. 166 Montague Street, in the Borough of Brooklyn, in said City, there to remain until the 22nd day of April, 1916.

**Fifth.**—That, provided there be no objections filed to either of said abstracts, the reports as to awards and as to assessments for benefit herein will be presented for confirmation to the Supreme Court of the State of New York, Second Department, at a Special Term thereof, to be held in the County Court House in the Borough of Brooklyn, in The City of New York, on the 24th day of May, 1916, at the opening of the Court on that day.

**Sixth.**—In case, however, objections are filed to the foregoing abstracts of estimate and assessment, or to either of them the motion to confirm the reports as to awards and as to assessments shall stand adjourned to the date to be hereafter specified in the notice provided in such cases to be given in relation to filing the final reports, pursuant to Sections 981 and 984 of the Greater New York Charter, as amended by Chapter 658 of the Laws of 1906.

Dated, New York, March 24th, 1916.  
WILLIAM MCKINNEY, FRANCIS STOCKTON McDIVITT, WM. H. TAYLOR, Commissioners of Estimate. WILLIAM MCKINNEY, Commissioner of Assessment.  
ANDREW C. TROY, Clerk. m24,a10

#### Application for Appointment of Commissioners.

In the Matter of the Application of The City of New York relative to acquiring title, wherever the same has not been heretofore acquired for the same purpose in fee, to the lands, tenements and hereditaments required for the opening and extending of SCHROEDER PLACE, from Queens Boulevard to Woodside Avenue, in the Second Ward, Borough of Queens, City of New York.

**NOTICE IS HEREBY GIVEN THAT AN** application will be made to the Supreme Court of the State of New York, Second Judicial District, at a Special Term of said Court, to be held at Trial Term, Part 1, in the County Court-house, in the County of Queens, in the Borough of Queens, in The City of New York, on the 4th day of April, 1916, at the opening of the Court on that day, or as soon thereafter as counsel can be heard thereon, for the appointment of Commissioners of Estimate and a Commissioner of Assessment in the above-entitled matter.

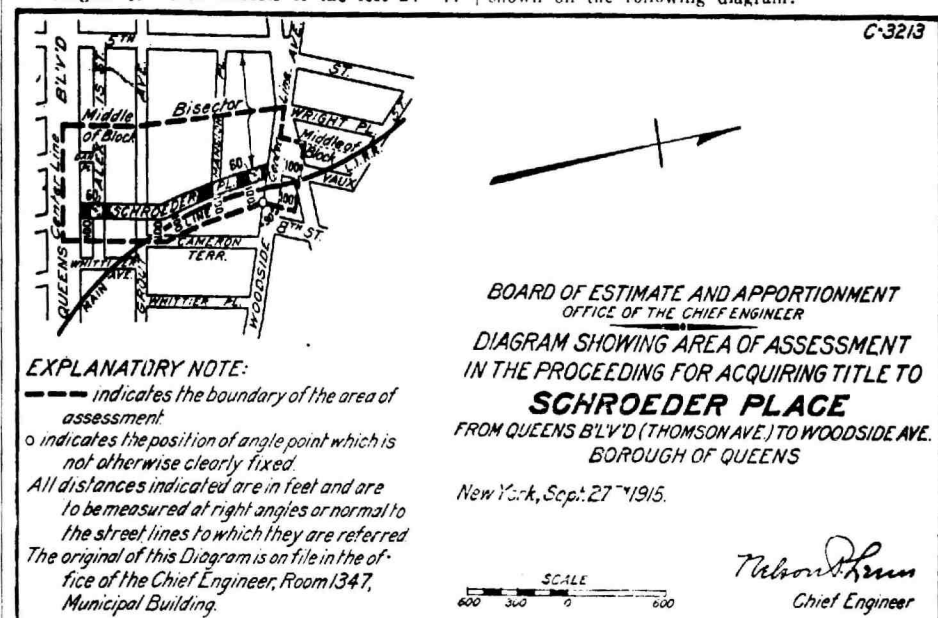
The nature and extent of the improvement hereby intended is the acquisition of title by The City of New York, in fee, for the use of the public, to all the lands and premises, with the buildings thereon and the appurtenances thereunto belonging, required for the opening and extending of Schroeder Place, from Queens Boulevard to Woodside Avenue, in the Second Ward, Borough of Queens, City of New York. The real property title to which is proposed to be acquired is more particularly bounded and described as follows, to wit:

Beginning at a point formed by the intersection of the westerly line of Schroeder Place with the northerly line of Queens Boulevard. Running thence northwardly for 481.78 feet along the westerly line of Schroeder Place. Thence northwardly, deflecting to the left on the arc of a circle, the tangent to which deflects to the left 24° 44'

35" from the last-mentioned course, which arc is concave to the east, and the radius of which is 1,935.00 feet, for 349.11 feet along the westerly line of Schroeder Place to the southerly line of Mansion Place. Thence northwardly, deflecting to the right from the tangent to the last-mentioned course 0° 17' 03" for 53.45 feet along the westerly line of Schroeder Place. Thence northwardly, deflecting to the right 0° 01' 56" for 326.74 feet along the westerly line of Schroeder Place to the southerly line of the old Woodside Avenue. Thence easterly, deflecting to the right 111° 46' 44" for 13.97 feet along the southerly line of old Woodside Avenue. Thence easterly, deflecting to the right 4° 34' 13" for 52.48 feet along the southerly line of old Woodside Avenue to the easterly line of Schroeder Place. Thence southerly, deflecting to the right 63° 39' 03" for 341.04 feet along the easterly line of Schroeder Place. Thence southerly, deflecting to the left on the arc of a circle tangent to the last-mentioned course, the radius of which is 1,875.00 feet for 361.70 feet, along the easterly line of Schroeder Place. Thence southerly, deflecting to the right from the tangent to the last-mentioned course 25° 08' 32" for 493.17 feet along the easterly line of Schroeder Place to the northerly line of Queens Boulevard. Thence westerly for 60.03 feet along the northerly line of Queens Boulevard to the westerly line of Schroeder Place, the point or place of beginning.

Schroeder Place, extending from Queens Boulevard to Woodside Avenue, in the Second Ward, Borough of Queens, City of New York, is laid down upon Section 10 of Final Maps of the Borough of Queens, approved by the Board of Estimate and Apportionment November 2, 1911, by the Mayor November 18, 1911, copies of which were filed at the office of the President of the Borough of Queens February 26, 1912, at the office of the County Clerk of Queens County at Jamaica February 26, 1912, and at the office of the Corporation Counsel of The City of New York February 27, 1912, and upon Section 11 of Final Maps of the Borough of Queens, approved by the Board of Estimate and Apportionment October 17, 1912, by the Mayor October 24, 1912, copies of which were filed at the office of the President of the Borough of Queens April 23, 1913, at the office of the County Clerk of Queens County at Jamaica April 22, 1913, and at the office of the Corporation Counsel of The City of New York April 19, 1913.

The Board of Estimate and Apportionment by a resolution adopted on the 3d day of December, 1915, determined that the whole cost and expense of this proceeding shall be assessed upon the property deemed to be benefited thereby, and that the area of assessment for benefit in this proceeding be fixed and determined to be as shown on the following diagram:



Dated, New York, March 23rd, 1916.  
LAMAR HARDY, Corporation Counsel, Municipal Building, Borough of Manhattan, City of New York. m23,a3

In the Matter of the Application of The City of New York relative to acquiring title, wherever the same has not been heretofore acquired for the same purpose in fee, to the lands, tenements and hereditaments required for the opening and extending of CLERMONT AVENUE, from Maurice Avenue to Fresh Pond Road; COX PLACE, from Flushing Avenue to Broad Street; MARABEL AVENUE, from Maurice Avenue to Maspeth Avenue, together with the PUBLIC PARK bounded by Clermont Avenue, Hebbard Avenue and Fresh Pond Road, in the Second Ward, Borough of Queens, City of New York.

**NOTICE IS HEREBY GIVEN THAT AN** application will be made to the Supreme Court of the State of New York, Second Judicial District, at a Special Term of said Court, to be held at Trial Term, Part 1, in the County Court-house, in the County of Queens, in the Borough of Queens, in The City of New York, on the 4th day of April, 1916, at the opening of the Court on that day, or as soon thereafter as counsel can be heard thereon, for the appointment of Commissioners of Estimate and a Commissioner of Assessment in the above-entitled matter.

The nature and extent of the improvement hereby intended is the acquisition of title by The City of New York, in fee, for the use of the public, to all the lands and premises, with the buildings thereon and the appurtenances thereunto belonging, required for the opening and extending of Clermont Avenue, from Maurice Avenue to Fresh Pond Road; Cox Place, from Flushing Avenue to Broad Street; Marabel Avenue, from Maurice Avenue to Maspeth Avenue, together with the Public Park bounded by Clermont Avenue, Hebbard Avenue and Fresh Pond Road, in the Second Ward, Borough of Queens, City of New York. The real property title to which is proposed to be acquired is more particularly bounded and described as follows, to wit:

**COX PLACE.**  
Beginning at a point formed by the intersection of the southerly line of Grand Street with the easterly line of Cox Place. Running thence southerly for 10.00 feet along the easterly line of Cox Place to the northerly line of Cox Place. Thence easterly, deflecting to the right 90° 00' 00" for 144.54 feet along the northerly line of Cox Place. Thence easterly, deflecting to the left 0° 36' 10" for 214.30 feet along the northerly line of Cox Place. Thence easterly, deflecting to the right 0° 25' 07" for 441.34 feet along the northerly line of Cox Place and prolongation thereof to the northwesterly line of old Flushing Avenue. Thence southwesterly, deflecting to the right 143° 41' 27" for 84.44 feet along the northwesterly line of old Flushing Avenue to the prolongation of the southerly line of Cox Place. Thence westerly, deflecting to the right 36° 18' 33" for 373.11 feet along the southerly line of Cox Place. Thence westerly, deflecting to the left 0° 25' 07" for 214.38 feet along the southerly line of Cox Place. Thence westerly, deflecting to the right 0° 36' 10" for 302.48 feet along the southerly line of Cox Place to the southerly line of Grand Street. Thence easterly, deflecting to the right 162° 38' 54" for 57.09 feet along the southerly line of Grand Street. Thence easterly for 111.79 feet along the southerly line of Grand Street to the easterly line of Cox Place, the point or place of beginning.

**MARABEL AVENUE.**  
Beginning at a point formed by the intersection of the northerly line of Maspeth Avenue with the easterly line of Marabel Avenue. Running thence westerly for 50.00 feet along the northerly line of Maspeth Avenue to the westerly line of Marabel Avenue. Thence northwardly, deflecting to the right 89° 59' 19" for 1,831.17 feet along the westerly line of Marabel Avenue to the southeasterly line of Maurice Avenue. Thence northwardly, deflecting to the right 39° 30' 53" for 78.58 feet along the southeasterly line of Maurice Avenue to the easterly line of Marabel Avenue. Thence southerly for 1,891.80 feet along the easterly line of Marabel Avenue to the northerly line of Maspeth Avenue, the point or place of beginning.

**CLERMONT AVENUE.**  
**Parcel "A."**  
Beginning at a point formed by the intersection of the northerly line of Grand Street with the easterly line of Clermont Avenue. Running thence westerly for 65.25 feet along the northerly line of Grand Street to the westerly line of Clermont Avenue. Thence northwardly, deflecting to the right 108° 13' 26" for 375.05 feet along the westerly line of Clermont Avenue to the southerly line of Maspeth Avenue. Thence northwardly, deflecting to the right 35° 23' 33" for 65.27 feet along the westerly line of Clermont Avenue to the northerly line of Maspeth Avenue. Thence northwardly, deflecting to the left 23° 13' 42" for 1,685.12 feet along the westerly line of Clermont Avenue to the southerly line of Borden Avenue. Thence northwardly, deflecting to the left 22° 35' 42" for 100.45 feet along the westerly line of Clermont Avenue to the northerly line of Borden Avenue. Thence northwardly, deflecting to the right 19° 07' 37" for 771.42 feet along the westerly line of Clermont Avenue to the southeasterly line of Maurice Avenue. Thence northwardly, deflecting to the right 30° 24' 51" for 118.52 feet along the southeasterly line of Maurice Avenue to the easterly line of Clermont Avenue. Thence southerly, deflecting to the right 149° 35' 09" for 893.22 feet along the easterly line of Clermont Avenue to the northerly line of Borden Avenue. Thence southerly, deflecting to the left 13° 33' 36" for 93.97 feet along the easterly line of Clermont Avenue to the southerly line of Borden Avenue. Thence southerly, deflecting to the right 17° 01' 41" for 1,672.11 feet along the easterly line of Clermont Avenue to the northerly line of Maspeth Avenue. Thence southerly, deflecting to the right 15° 09' 49" for 62.15 feet along the easterly line of Clermont Avenue to the southerly line of Maspeth Avenue. Thence southerly, deflecting to the left 27° 22' 11" for 137.46 feet along the easterly line of Clermont Avenue. Thence southerly for 204.65 feet along the easterly line of Clermont Avenue to the northerly line of Grand Street, the point or place of beginning.

**Parcel "B."**  
Beginning at a point formed by the intersection of the southerly line of Grand Street with the westerly line of Clermont Avenue. Running thence easterly for 62.80 feet along the southerly line of Grand Street to the easterly line of Clermont Avenue. Thence southerly, deflecting to the right 107° 10' 37" for 106.18 feet along the easterly line of Clermont Avenue. Thence southerly, deflecting to the left 16° 09' 13" for 137.01 feet along the easterly line of Clermont Avenue to the northerly line of old Flushing Avenue. Thence westerly, deflecting to the right 75° 05' 28" for 62.11 feet along the northerly line of old Flushing Avenue to the



westerly line of Clermont Avenue. Thence northerly, deflecting to the right 104° 52' 39" for 161.17 feet along the westerly line of Clermont Avenue. Thence northerly for 96.48 feet along the westerly line of Clermont Avenue to the southerly line of Grand Street, the point or place of beginning.

**Parcel "C."**

Beginning at a point formed by the intersection of the southerly line of Flushing Avenue with the easterly line of Clermont Avenue. Running thence southerly for 402.83 feet along the easterly line of Clermont Avenue. Thence southerly, deflecting to the right 15° 04' 06" for 173.59 feet along the easterly line of Clermont Avenue. Thence southerly, deflecting to the left 2° 04' 49" for 125.06 feet along the easterly line of Clermont Avenue. Thence southerly, deflecting to the left 31° 27' 25" for 293.52 feet along the easterly line of Clermont Avenue to the southerly line of Hebbard Avenue. Thence easterly, deflecting to the left 57° 57' 32" for 9.40 feet along the southerly line of Hebbard Avenue to the westerly line of Fresh Pond Road. Thence southerly, deflecting to the right 88° 52' 12" for 112.84 feet along the westerly line of Fresh Pond Road to the westerly line of Clermont Avenue. Thence northerly, deflecting to the right 149° 05' 20" for 241.06 feet along the westerly line of Clermont Avenue. Thence northerly, deflecting to the left 2° 58' 41" for 155.37 feet along the westerly line of Clermont Avenue. Thence northerly, deflecting to the right 34° 26' 06" for 303.39 feet along the westerly line of Clermont Avenue. Thence northerly, deflecting to the left 11° 57' 52" for 400.38 feet along the westerly line of Clermont Avenue to the southerly line of Flushing Avenue. Thence easterly for 55.05 feet along the southerly line of Flushing Avenue to the easterly line of Clermont Avenue, the point or place of beginning.

Cox Place, extending from Flushing Avenue to Broad Street; Marabel Avenue, extending from Maurice Avenue to Maspeth Avenue, and Clermont Avenue, extending from Maurice Avenue

to Fresh Pond Road, in the Second Ward, Borough of Queens, City of New York, is laid down upon the following sections of Final Maps of the Borough of Queens:

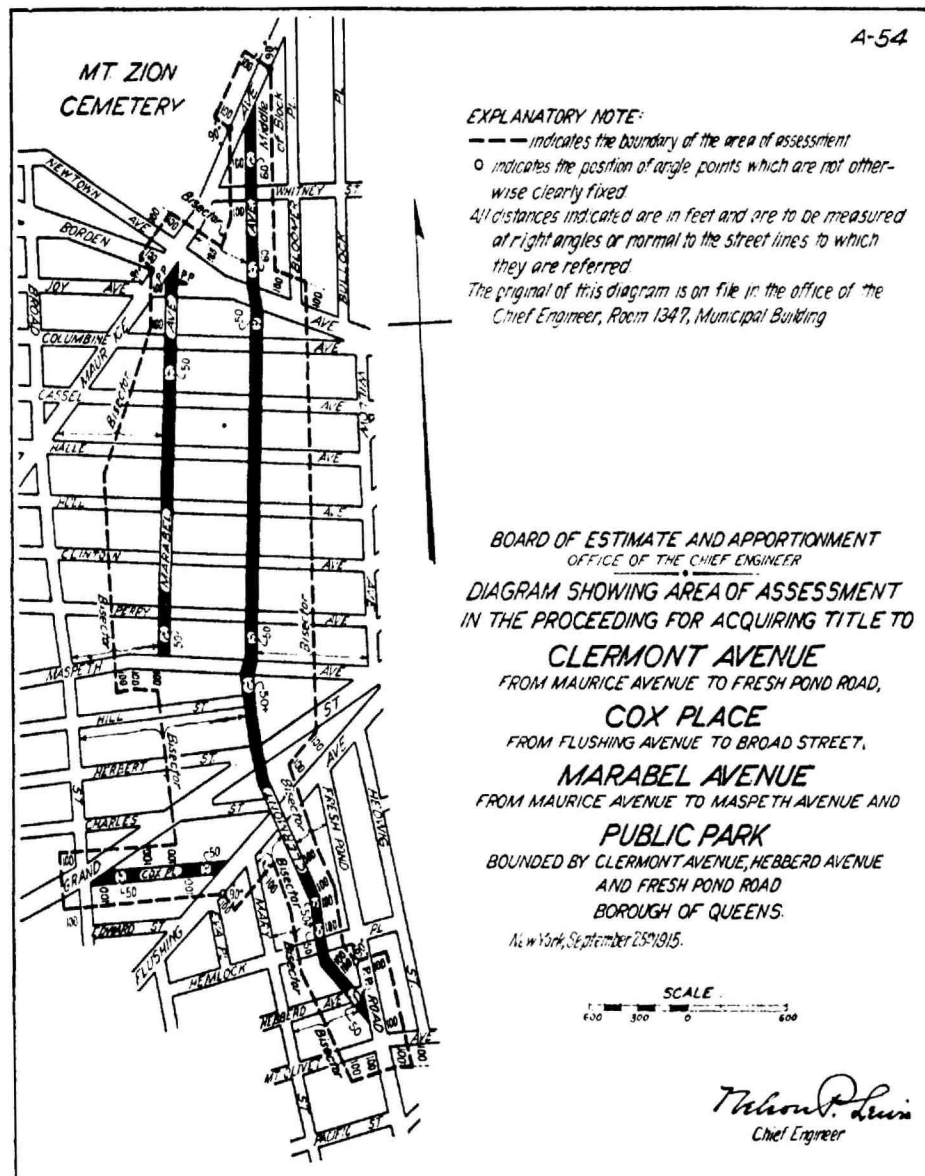
Section No. 12. Adopted by Board of Estimate and Apportionment May 21, 1909. Approved by the Mayor June 4, 1909. Filed at County Clerk's Office, Queens, Aug. 10, 1909. Filed at Corporation Counsel's Office Aug. 9, 1909. Filed at Borough President's Office, Queens, Aug. 13, 1909.

Section No. 16. Adopted by Board of Estimate and Apportionment Feb. 8, 1912. Approved by the Mayor Feb. 26, 1912. Filed at County Clerk's Office, Queens, Sept. 30, 1912. Filed at Corporation Counsel's Office Sept. 30, 1912. Filed at Borough President's Office, Queens, Oct. 7, 1912.

Section No. 17. Adopted by Board of Estimate and Apportionment June 26, 1908. Approved by the Mayor Aug. 5, 1908. Filed at County Clerk's Office, Queens, Aug. 14, 1908. Filed at Corporation Counsel's Office Aug. 19, 1908. Filed at Borough President's Office, Queens, Sept. 11, 1908.

—and upon Map of the Territory bounded by Broad Street, Maspeth Avenue, Grand Street, Flushing Avenue, Fresh Pond Road, Mount Olivet Avenue, Mary Street, Flushing Avenue and Edward Street, adopted by the Board of Estimate and Apportionment March 27, 1914; approved by the Mayor April 10, 1914, and filed at the office of the County Clerk of Queens County at Jamaica July 24, 1914, at the office of the Corporation Counsel of The City of New York July 23, 1914, and at the office of the President of the Borough of Queens July 27, 1914.

The Board of Estimate and Apportionment by a resolution adopted on the 3d day of December, 1915, determined that the whole cost and expense of this proceeding shall be assessed upon the property deemed to be benefited thereby, and that the area of assessment for benefit in this proceeding be fixed and determined to be as shown on the following diagram:



Dated, New York, March 23d, 1916.  
LAMAR HARDY, Corporation Counsel,  
Municipal Building, Borough of Manhattan, City  
of New York. m23,a3

In the Matter of the Application of The City of New York relative to acquiring title, wherever the same has not been heretofore acquired for the same purpose in fee, to the lands, tenements and hereditaments required for the opening and extending of SEVENTEENTH STREET, from Queens Boulevard to Jackson Avenue, in the Second Ward, Borough of Queens, City of New York.

NOTICE IS HEREBY GIVEN THAT AN application will be made to the Supreme Court of the State of New York, Second Judicial District, at a Special Term of said Court, to be held at Part I, Motions, in the County Court-house, in the County of Kings, in the Borough of Brooklyn, in the City of New York, on the 3d day of April, 1916, at the opening of the Court on that day, or as soon thereafter as Counsel can be heard thereon, for the appointment of Commissioners of Estimate and a Commissioner of Assessment in the above-entitled matter.

The nature and extent of the improvement hereby intended is the acquisition of title by The City of New York, in fee, for the use of the public, to all the lands and premises, with the buildings thereon and the appurtenances thereto belonging, required for the opening and extending of Seventeenth Street, from Queens Boulevard to Jackson Avenue, in the Second Ward, Borough of Queens, City of New York. The real property title to which is proposed to be acquired is more particularly bounded and described as follows, to wit:

Beginning at a point formed by the intersection of the easterly line of Seventeenth Street with the southerly line of Jackson Avenue. Running thence southerly for 2,050.00 feet along the easterly line of Seventeenth Street to the northerly line of Polk Avenue. Thence southerly, deflecting to the right 18° 21' 01" for 79.02 feet along the easterly line of Seventeenth Street to the southerly line of Polk Avenue. Thence southerly, deflecting to the left 18° 49' 13" for 2,077.00 feet along the easterly line of Seventeenth Street to the northerly line of old Woodside Avenue. Thence southerly, deflecting to the right 35° 55' 11" for 75.31 feet along the southerly line of Seventeenth Street to the southerly line of old Woodside Avenue. Thence southerly, deflecting to the left 36° 20' 34" for 809.40 feet along the easterly line of Seventeenth Street to the northerly line of Laurel Hill Boulevard. Thence southerly, deflecting to the left 22° 19' 24" for 71.35 feet along the northerly line of Seventeenth Street to the southerly line of Laurel Hill Boulevard. Thence southerly, deflecting to the right 22° 19' 24" for 58.00 feet along the easterly line of Seventeenth Street. Thence southerly, deflecting to the left on the arc of a circle tangent to the last-

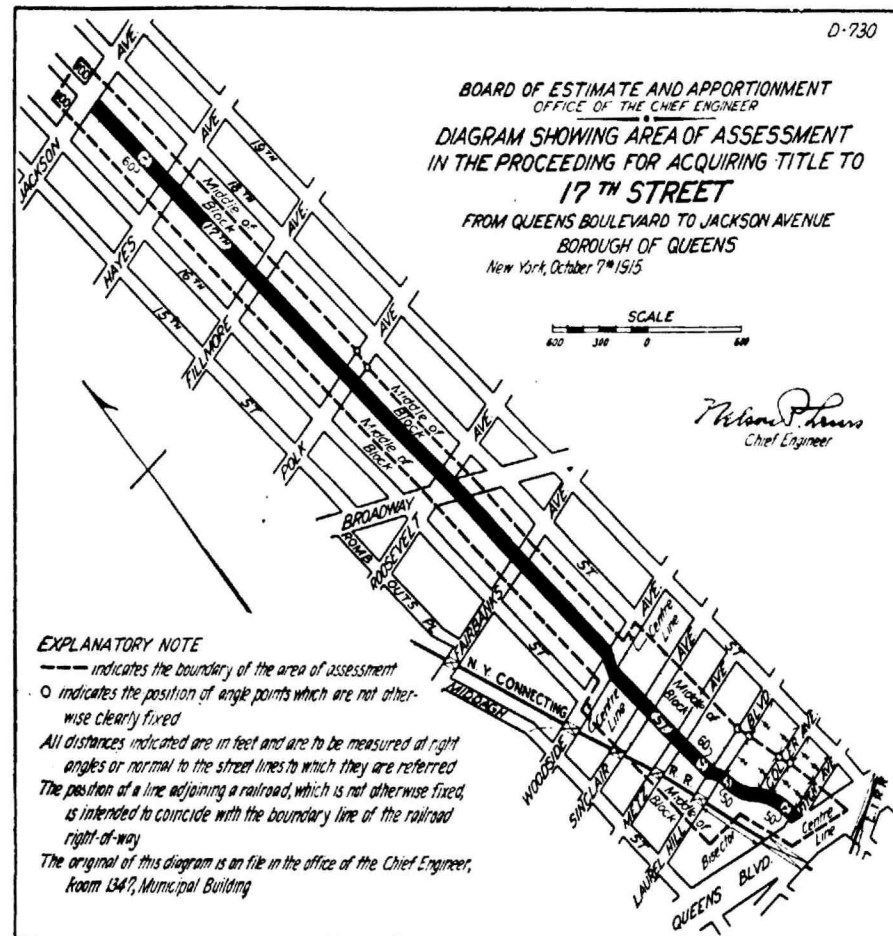
mentioned course, the radius of which is 206.60 feet for 133.82 feet along the northerly line of Seventeenth Street. Thence southerly, deflecting to the right on the arc of a circle tangent to the last-mentioned course, the radius of which is 325.25 feet, for 331.70 feet along the easterly line of Seventeenth Street to the northerly line of Queens Boulevard. Thence westerly, deflecting to the right 91° 24' 32" for 50.03 feet along the northerly line of Queens Boulevard to the westerly line of Seventeenth Street. Thence northerly on the arc of a circle concave to the west, the tangent of which deflects 88° 20' 06" to the right from the last-mentioned course, the radius of which is 275.35 feet, for 279.50 feet along the easterly line of Seventeenth Street. Thence northerly, deflecting to the right on the arc of a circle tangent to the last-mentioned course, the radius of which is 256.60 feet, for 166.21 feet along the southerly line of Seventeenth Street. Thence northerly, on a tangent to the last-mentioned course, for 58.00 feet along the westerly line of Seventeenth Street to the southerly line of Laurel Hill Boulevard. Thence northwesterly, deflecting to the left 29° 20' 29" for 75.71 feet along the southerly line of Laurel Hill Boulevard. Thence northerly, deflecting to the right 29° 20' 29" for 806.50 feet along the westerly line of Seventeenth Street to the southerly line of old Woodside Avenue. Thence northerly, deflecting to the right 36° 20' 17" for 75.28 feet along the northerly line of old Woodside Avenue. Thence northerly, deflecting to the left 35° 54' 54" for 2,080.85 feet along the westerly line of Seventeenth Street to the southerly line of Polk Avenue. Thence northerly, deflecting to the right 18° 49' 18" for 79.02 feet along the westerly line of Seventeenth Street to the northerly line of Polk Avenue. Thence northerly, deflecting to the left 18° 21' 06" for 2,050.00 feet along the westerly line of Seventeenth Street to the southerly line of Jackson Avenue. Thence easterly for 60.00 feet along the southerly line of Jackson Avenue to the easterly line of Seventeenth Street, the point or place of beginning. The property affected by this proceeding is located in Blocks Nos. 1265, 1266, 1651, 1652, 1670, 1671, 1736, 1737, 1741, 3129, 3130, 3128, 3131, 3146, 3147, 3155, 3156, 3154, 3157, 3172, 3173 and 3174 of the Land Map of The City of New York, Borough of Queens.

Seventeenth Street, extending from Queens Boulevard to Jackson Avenue, in the Second Ward, Borough of Queens, City of New York, is laid down upon Section 9 of the Final Maps of the Borough of Queens, approved by the Board of Estimate and Apportionment February 8, 1912, by the Mayor February 26, 1912, copies of which were filed at the office of the President of the Borough of Queens June 1, 1912, at the office of the County Clerk of Queens County at Jamaica May 28, 1912, and at the office of the Corporation Counsel of The City of New York

May 28, 1912; upon Section 10 of the Final Maps, approved by the Board of Estimate and Apportionment November 2, 1911, by the Mayor November 18, 1911, copies of which were filed at the office of the President of the Borough of Queens February 28, 1912, at the office of the County Clerk of Queens County at Jamaica February 26, 1912, and at the office of the Corporation Counsel of The City of New York February 27, 1912, and upon Section 19 of the Final Maps, approved by the Board of Estimate and Apportionment June 17, 1910, by the Mayor June 24, 1910, copies of which were filed at the office of the President of the Borough of Queens August 23, 1910, at the office of the County Clerk of Queens County at Jamaica August 23, 1910, and at the office of the Corporation Counsel of The City of New York October 24, 1910, as amended by Alteration Map No. 557 of the territory

bounded by Fisk Avenue, Fairbanks Avenue, Eighteenth Street, etc., approved by the Board of Estimate and Apportionment November 12, 1915, by the Mayor November 12, 1915, copies of which were filed at the office of the President of the Borough of Queens February 16, 1916, at the office of the County Clerk of Queens County at Jamaica February 14, 1916, at the office of the Corporation Counsel of The City of New York February 14, 1916.

The Board of Estimate and Apportionment by resolutions adopted on the 1st day of July, 1915, and the 12th day of November, 1915, duly determined that the whole cost and expense of this proceeding shall be assessed upon the property deemed to be benefited thereby, and that the area of assessment for benefit in this proceeding be fixed and determined to be as shown on the following diagram:



Dated, New York, March 22nd, 1916.  
LAMAR HARDY, Corporation Counsel,  
Municipal Building, Borough of Manhattan, City  
of New York. m22,a1

In the Matter of the Application of The City of New York relative to acquiring title, wherever the same has not been heretofore acquired for the same purpose in fee, to the lands, tenements and hereditaments required for the opening and extending of LAKE STREET, from Junction Avenue to Alburis Avenue, and BANTA STREET, from Van Dine Street to Junction Avenue, in the Second Ward, Borough of Queens, City of New York.

NOTICE IS HEREBY GIVEN THAT AN application will be made to the Supreme Court of the State of New York, Second Judicial District, at a Special Term of said Court, to be held at Trial Term, Part I, in the County Court-house, in the County of Queens, in the Borough of Queens, in The City of New York, on the 4th day of April, 1916, at the opening of the Court on that day, or as soon thereafter as Counsel can be heard thereon, for the appointment of Commissioners of Estimate and a Commissioner of Assessment in the above-entitled matter.

The nature and extent of the improvement hereby intended is the acquisition of title by The City of New York, in fee, for the use of the public, to all the lands and premises, with the buildings thereon and the appurtenances thereto belonging, required for the opening and extending of Lake Street, from Junction Avenue to Alburis Avenue, and Banta Street, from Van Dine Street to Junction Avenue, in the Second Ward, Borough of Queens, City of New York. The real property title to which is proposed to be acquired is more particularly bounded and described as follows, to wit:

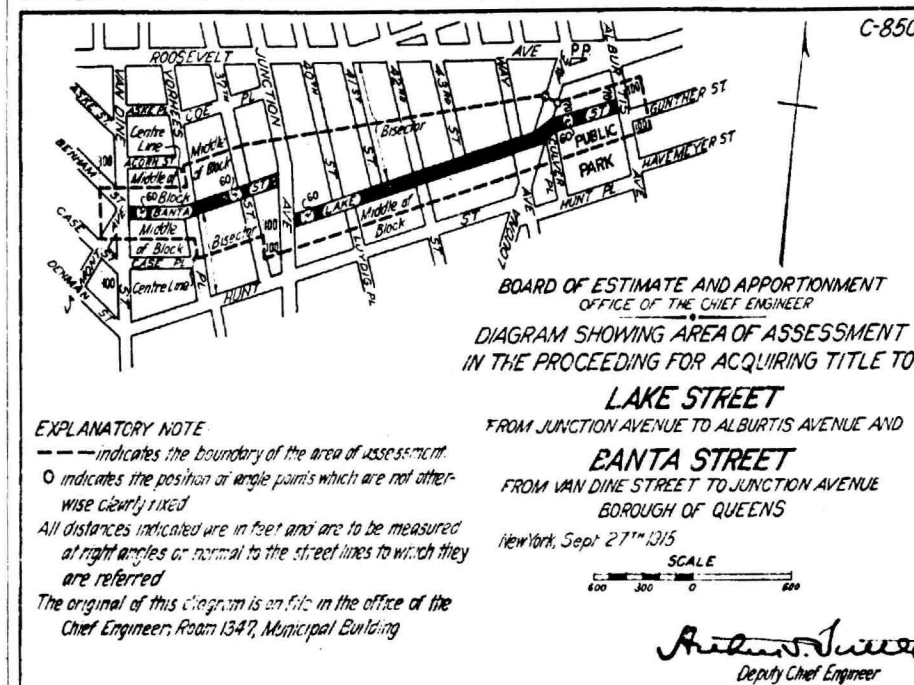
BANTA STREET. Beginning at a point formed by the intersection of the easterly line of Van Dine Street with the northerly line of Banta Street. Running thence easterly for 368.44 feet along the northerly line of Banta Street to the westerly line of Voorhees Place. Thence easterly, deflecting to the left 0° 59' 22" for 60.99 feet to the easterly line of Voorhees Place. Thence easterly, deflecting to the left 13° 26' 05" for 496.75 feet along the northerly line of Banta Street to the westerly line of old Junction Avenue. Thence southerly, deflecting to the right 105° 51' 29" for 62.37 feet along the westerly line of old Junction Avenue to the southerly line of Banta Street. Thence westerly, deflecting to the right 74° 08' 31" for 482.96 feet along the southerly line of Banta Street to the easterly line of Voorhees Place. Thence westerly, deflecting to the right 12° 24' 47" for 60.80 feet to the westerly line of Voorhees Place. Thence westerly, deflecting to the right 2° 00' 40" for 380.45 feet along the

southerly line of Banta Street to the easterly line to Van Dine Street. Thence northerly for 60.00 feet to the northerly line of Banta Street, the point or place of beginning.

LAKE STREET. Beginning at a point formed by the intersection of the westerly line of Alburis Avenue and the southerly line of Lake Street. Running thence westerly for 400.00 feet along the southerly line of Lake Street to the easterly line of Culver Place. Thence southerly, deflecting to the left 21° 20' 50" for 64.42 feet to the westerly line of Culver Place. Thence southerly, deflecting to the left 1° 27' 09" for 151.87 feet to the prolongation of the easterly line of Way Avenue. Thence northerly, deflecting to the right 112° 47' 59" for 23.92 feet along the prolongation of the easterly line of Way Avenue to the prolongation of the southerly line of Lake Street. Thence westerly, deflecting to the left 90° 02' 48" for 1,462.19 feet along the southerly line of Lake Street to the easterly line of old Junction Avenue. Thence northerly, deflecting to the right 101° 20' 29" for 16.25 feet along the easterly line of old Junction Avenue. Thence northerly, deflecting to the right 1° 57' 46" for 45.28 feet along the easterly line of old Junction Avenue to the prolongation of the northerly line of Lake Street. Thence easterly, deflecting to the right 76° 41' 45" for 1,509.08 feet along the northerly line of Lake Street to the westerly line of Louona Avenue. Thence northeasterly, deflecting to the left 22° 29' 30" for 152.17 feet to the easterly line of Louona Avenue. Thence easterly, deflecting to the right 22° 32' 18" for 399.00 feet along the northerly line of Lake Street to the westerly line of Alburis Avenue. Thence southerly for 60.00 feet along the westerly line of Alburis Avenue to the southerly line of Lake Street, the point or place of beginning.

Lake Street, extending from Junction Avenue to Alburis Avenue, and Banta (Canton) Street, extending from Van Dine Street to Junction Avenue, in the Second Ward, Borough of Queens, City of New York, is laid down upon Section 25 of Final Maps of the Borough of Queens, approved by the Board of Estimate and Apportionment June 17, 1910, by the Mayor June 24, 1910, and filed at the office of the President of the Borough of Queens October 29, 1910, at the office of the County Clerk of Queens County at Jamaica October 29, 1910, and the office of the Corporation Counsel of The City of New York October 24, 1910.

The Board of Estimate and Apportionment by a resolution adopted on the 3d day of December, 1915, determined that the whole cost and expense of this proceeding shall be assessed upon the property deemed to be benefited thereby, and that the area of assessment for benefit in this proceeding be fixed and determined to be as shown on the following diagram:



Dated, New York, March 23rd, 1916.  
LAMAR HARDY, Corporation Counsel,  
Municipal Building, Borough of Manhattan, City  
of New York. m23,a3

In the Matter of the Application of The City of New York relative to acquiring title, wherever the same has not been heretofore acquired for

the same purpose in fee, to the lands, tenements and hereditaments required for the opening and extending of VAN PELT STREET, from Borden Avenue to Skillman Avenue, in the First Ward, Borough of Queens, City of New York.

NOTICE IS HEREBY GIVEN THAT AN application will be made to the Supreme Court



of the State of New York, Second Judicial District, at a Special Term of said Court, to be held at Part I. Motions, in the County Court-house, in the County of Kings, in the Borough of Brooklyn, in The City of New York, on the 3rd day of April, 1916, at the opening of the Court on that day, or as soon thereafter as counsel can be heard thereon, for the appointment of Commissioners of Estimate and a Commissioner of Assessment in the above-entitled matter.

The nature and extent of the improvement hereby intended is the acquisition of title by The City of New York, in fee, for the use of the public, to all the lands and premises, with the buildings thereon and the appurtenances thereto belonging, required for the opening and extending of Van Pelt Street, from Borden Avenue to Skillman Avenue, in the First Ward, Borough of Queens, City of New York. The real property title to which is proposed to be acquired is more particularly bounded and described as follows, to wit:

**PARCEL "A."**  
Beginning at a point formed by the intersection of the westerly line of Van Pelt Street and the southerly line of Hunterspoint Avenue. Running thence easterly for 60.00 feet along the southerly line of Hunterspoint Avenue to the easterly line of Van Pelt Street. Thence southerly, deflecting to the right 90° for 127.40 feet along the easterly line of Van Pelt Street to the northerly line of old Borden Avenue. Thence westerly, deflecting to the right 84° 49' 44" for 60.25 feet along the northerly line of old Borden Avenue to the westerly line of Van Pelt Street. Thence northerly for 132.83 feet along the westerly line of Van Pelt Street to the southerly line of Hunterspoint Avenue, the point or place of beginning.

**PARCEL "B."**  
Beginning at a point formed by the easterly line of Van Pelt Street with the northerly line of Hunterspoint Avenue. Running thence westerly for 65.00 feet along the northerly line of Hunterspoint Avenue to the westerly line of Van Pelt Street. Thence northerly, deflecting to the right 67° 23' 30" for 386.44 feet along the westerly line of Van Pelt Street to the southerly line of Greenpoint Avenue. Thence easterly, deflecting to the right 54° 01' 30" for 74.14 feet along the southerly line of Greenpoint Avenue to the easterly line of Van Pelt Street. Thence southerly for 454.98 feet along the easterly line of Van Pelt Street to the northerly line of Hunterspoint Avenue, the point or place of beginning.

**PARCEL "C."**  
Beginning at a point formed by the intersection of the easterly line of Van Pelt Street with the northerly line of Greenpoint Avenue. Running thence westerly for 74.14 feet along the northerly line of Greenpoint Avenue to the westerly line of Van Pelt Street. Thence northerly, deflecting to the right 125° 58' 30" for 704.15 feet along the westerly line of Van Pelt Street to the southerly line of Anable Avenue. Thence easterly, deflecting to the right 90° for 60.00 feet along the southerly line of Anable Avenue to the easterly line of Van Pelt Street. Thence southerly for 660.60 feet along the easterly line of Van Pelt Street to the northerly line of Greenpoint Avenue, the point or place of beginning.

**PARCEL "D."**  
Beginning at a point formed by the intersection of the easterly line of Van Pelt Street with the northerly line of Anable Avenue. Running thence westerly for 60.00 feet along the northerly line of Anable Avenue to the westerly line

of Van Pelt Street. Thence northerly, deflecting to the right 90° for 600.05 feet along the westerly line of Van Pelt Street to the southerly line of Nelson Avenue. Thence easterly, deflecting to the right 90° for 60.00 feet along the southerly line of Nelson Avenue to the easterly line of Van Pelt Street. Thence southerly for 600.05 feet along the easterly line of Van Pelt Street to the northerly line of Anable Avenue, the point or place of beginning.

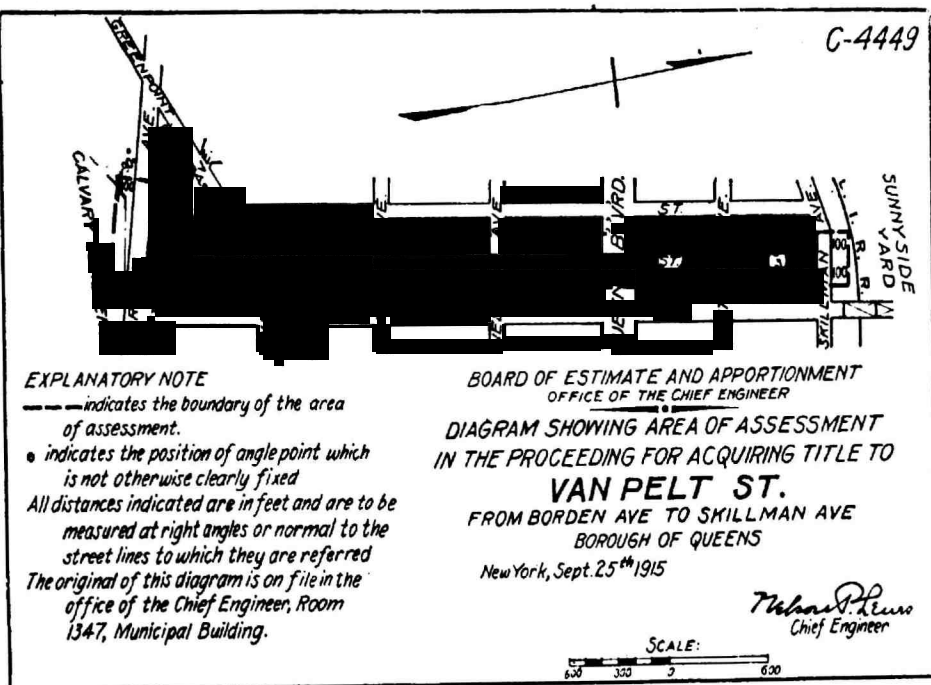
**PARCEL "E."**  
Beginning at a point formed by the intersection of the easterly line of Van Pelt Street with the northerly line of Nelson Avenue. Running thence westerly for 60.00 feet along the northerly line of Nelson Avenue to the westerly line of Van Pelt Street. Thence northerly, deflecting to the right 90° for 600.10 feet along the westerly line of Van Pelt Street to the southerly line of Queens Boulevard. Thence easterly, deflecting to the right 90° for 60.00 feet along the southerly line of Queens Boulevard to the easterly line of Van Pelt Street. Thence southerly for 600.10 feet along the easterly line of Van Pelt Street to the northerly line of Nelson Avenue, the point or place of beginning.

**PARCEL "F."**  
Beginning at a point formed by the intersection of the westerly line of Van Pelt Street with the southerly line of Skillman Avenue. Running thence easterly for 60.00 feet along the southerly line of Skillman Avenue to the easterly line of Van Pelt Street. Thence southerly, deflecting to the right 90° 11' 00" for 1,213.58 feet along the easterly line of Van Pelt Street to the northerly line of old Thomson Avenue. Thence westerly, deflecting to the right 90° for 60.00 feet along the northerly line of old Thomson Avenue to the westerly line of Van Pelt Street. Thence northerly for 1,213.39 feet along the westerly line of Van Pelt Street to the southerly line of Skillman Avenue, the point or place of beginning.

Van Pelt Street, extending from Borden Avenue to Skillman Avenue, in the First Ward, Borough of Queens, City of New York, is laid down upon the Commissioners Map of Long Island City, filed with the City Clerk of Long Island City, December 31, 1875, as amended by Final Map, Section No. 2, approved by the Board of Estimate and Apportionment July 1, 1910, by the Mayor July 13, 1910, copies of which were filed at the office of the President of the Borough of Queens October 29, 1910, at the office of the County Clerk of Queens County at Jamaica October 29, 1910, and at the office of the Corporation Counsel of The City of New York October 24, 1910, and by Final Map Section No. 314, approved by the Board of Estimate and Apportionment October 1, 1915, by the Mayor October 18, 1915, copies of which were filed at the office of the President of the Borough of Queens on February 16, 1916, at the office of the County Clerk of Queens County at Jamaica on February 14, 1916, and at the office of the Corporation Counsel of The City of New York on February 14, 1916.

The land required for Van Pelt Street, from Borden Avenue to Skillman Avenue, is located in Block Nos. 604, 605, 616, 617, 640, 641, 654, 655, 733, 734, 735, 736, 737 and 738 of the Land Map of the Borough of Queens, City of New York.

The Board of Estimate and Apportionment by a resolution adopted on the 22d day of October, 1915, determined that the whole cost and expense of this proceeding shall be assessed upon the property deemed to be benefited thereby, and that the area of assessment for benefit in this proceeding be fixed and determined to be as shown on the following diagram:



Dated, New York, March 22, 1916.  
LAMAR HARDY, Corporation Counsel,  
Municipal Building, Borough of Manhattan, City of New York. m22,a1

## FIRE DEPARTMENT.

### Proposals.

SEALED BIDS OR ESTIMATES WILL BE received by the Fire Commissioner at his office, eleventh floor, Municipal Building, Manhattan, until 10.30 o'clock A. M., on

**WEDNESDAY, APRIL 12, 1916.**  
FOR FURNISHING ALL THE LABOR AND MATERIALS REQUIRED FOR REPAIRS AND ALTERATIONS TO THE QUARTERS OF ENGINE COMPANIES NOS. 3, 15, 20, 25, 27, 28, 30, 34, 35, 36, 40, 54, 65 AND 76 AND HOOK AND LADDER COMPANIES NOS. 2, 4, 6, 9, 24 AND 26 (TWENTY-SIX ITEMS IN ALL).

The time for the completion of the work and the full performance of the contract is forty (40) consecutive working days for each item.

The amount of security required for the performance of the contract is fifty per cent. (50%) of the amount of the bid or estimate.

Bids will be compared and contract awarded to the lowest bidder on each item. Contracts will be prepared where the items awarded to any bidder amount to Five Hundred Dollars (\$500.00) or more. Open market orders will be issued where the items awarded to any bidder amount to less than Five Hundred Dollars (\$500.00). Blank forms and further information may be obtained and the plans and drawings may be seen at the office of the Fire Department, eleventh floor, Municipal Building, Manhattan. ROBERT ADAMSON, Fire Commissioner. m31,a12

See General Instructions to Bidders on last page, last column, of the "City Record."

SEALED BIDS OR ESTIMATES WILL BE received by the Fire Commissioner at his office, eleventh floor, Municipal Building, Manhattan, until 10.30 o'clock A. M., on

**MONDAY, APRIL 10, 1916.**  
NO. 1—FOR FURNISHING AND APPLYING SIXTEEN (16) TWO-WHEEL GASOLINE-DRIVEN TRACTORS.

The time for the delivery of the articles, ma-

terials and supplies and the performance of the contract is by or before One Hundred and Five (105) calendar days.

The amount of security required for the performance of the contract is fifty per cent. (50%) of the amount of the bid or estimate.

The bidder will state the price of each item or article contained in the specifications or schedules herein contained or hereto annexed, per tractor or other unit of measure, by which the bids will be tested. The extension must be made, as the bids will be read from the total. The bids will be compared and the contract awarded at a lump or aggregate sum.

Bids for supplies must be submitted in duplicate. Delivery will be required to be made at the time and in the manner and in such quantities as may be directed. Blank forms and further information may be obtained at the office of the Fire Department, eleventh floor, Municipal Building, Manhattan. ROBERT ADAMSON, Fire Commissioner. m29,a10

See General Instructions to Bidders on last page, last column, of the "City Record."

SEALED BIDS OR ESTIMATES WILL BE received by the Fire Department at Room 1230, Municipal Building, Borough of Manhattan, City of New York, until 12 o'clock noon on

**THURSDAY, APRIL 6, 1916.**  
FOR FURNISHING AND DELIVERING WIRE, COPPER, BRASS, STEEL, PHOSPHOR BRONZE WIRE ROPE AND CABLE.

The time for the performance of the contract is on or before June 30, 1916.

The amount of security required is thirty (30) per cent. of the amount of the bid or estimate. No bid will be considered unless it is accompanied by a deposit. Such deposit shall be in an amount not less than one and one-half (1½) per cent. of the total amount of the bid.

The bidder will state the price per pound, foot or other designated unit, by which the bids will be tested. The extensions must be made and footed up, as the bids will be read and awarded, if made, made to the lowest bidder on each line or class, as stated in the specifications.

Bids must be submitted in duplicate, each in a separate envelope. No bid will be accepted unless this provision is complied with.

Blank forms and further information may be

obtained at Room 1230, Municipal Building, Borough of Manhattan.

**FIRE DEPARTMENT, ROBERT ADAMSON, Commissioner.**  
See General Instructions to Bidders on last page, last column, of the "City Record," except for the address of the office for receiving and opening bids.

SEALED BIDS OR ESTIMATES WILL BE received by the Fire Commissioner at his office, eleventh floor, Municipal Building, Manhattan, until 10.30 o'clock A. M., on

**WEDNESDAY, APRIL 5, 1916.**  
FOR FURNISHING AND DELIVERING ANTHRACITE COAL.

The time for the performance of the contract for furnishing coal to department buildings is on or before April 29, 1916, and for furnishing coal to fireboats is on or before June 30, 1916. The amount of security required for the performance of the contract is thirty per cent. (30%) of the amount of the bid or estimate.

The bidder will state the price of each item or article contained in the specifications or schedules herein contained or hereto annexed, per ton, or other unit of measure, by which the bids will be tested. The extensions must be made, as the bids will be read and awarded, if made, made to the lowest bidder on each item.

Bids for supplies must be submitted in duplicate.

Delivery will be required to be made at the time and in the manner and in such quantities as may be directed.

Blank forms and further information may be obtained at the office of the Fire Department, eleventh floor, Municipal Building, Manhattan. ROBERT ADAMSON, Fire Commissioner. m24,a5

See General Instructions to Bidders on last page, last column, of the "City Record."

SEALED BIDS OR ESTIMATES WILL BE received by the Fire Commissioner at his office, eleventh floor, Municipal Building, Manhattan, until 10.30 o'clock A. M., on

**SATURDAY, APRIL 1, 1916.**

FOR FURNISHING ALL THE LABOR AND MATERIALS REQUIRED FOR PAINTING AND REPAIRS TO THE QUARTERS OF ENGINE COMPANIES NOS. 2, 7, 27, 28, 34 AND 35 AND HOOK AND LADDER COMPANIES NOS. 1 AND 22.

The time for the completion of the work and the full performance of the contract is fifty (50) consecutive working days.

The amount of security required for the performance of the contract is fifty per cent. (50%) of the amount of the bid or estimate.

Bids will be compared and the contract awarded at a lump or aggregate sum.

Blank forms and further information may be obtained and the plans and drawings may be seen at the office of the Fire Department, eleventh floor, Municipal Building, Manhattan. ROBERT ADAMSON, Fire Commissioner. m21,a1

See General Instructions to Bidders on last page, last column, of the "City Record."

NOTICE TO BIDDERS AT SALES OF OLD BUILDINGS, ETC.

TERMS AND CONDITIONS UNDER WHICH BUILDINGS, ETC., WILL BE SOLD FOR REMOVAL FROM CITY PROPERTY.

THE BUILDINGS AND APPURTENANCES thereto will be sold to the highest bidder, who must pay cash or certified check, drawn to the order of the Comptroller of The City of New York, and must also give a certified check or cash in half the amount of the purchase price as security for the faithful performance of the terms and conditions of the sale. Where the amount of the purchase price does not equal or exceed the sum of \$50, the sum of \$50 shall be the amount of the security to be deposited. This security may at any time after the expiration of the contract period be applied by the City to the cost of completing any of the work required under the contract, but unfinished at the expiration of the contract period.

The purchaser shall not lease, occupy, cause or permit the building or buildings, etc., purchased by him to be used or occupied for any purpose other than that of their speedy removal nor shall he collect any rental or other revenue for the use of either the land or the buildings, etc., situated thereon. The breach of either or any of these conditions shall forthwith void the sale and cause immediate forfeiture of the purchase money and the security deposited for the faithful performance of the conditions of the sale. The placing therein or permitting the occupancy of any such building by any tenant free, for rent or otherwise, excepting the necessary watchmen or the workmen engaged in the actual demolition thereof, shall of itself be a breach of the above conditions of sale.

The sale will be as of the condition of the property on date of delivery thereof to the purchaser. The City of New York will not be responsible for any change or loss which may occur in the condition of the buildings, or their appurtenances between the time of the sale thereof and the time of delivering possession to the purchaser, after being properly vacated of all tenants. The sale and delivery to purchaser will be made as nearly together as the circumstances of vacating the structures of their tenants will permit.

All the material of the buildings, sheds, walks, structures and cellars of whatsoever nature, with their exterior and interior fixtures, appurtenances and foundations of all kinds, except the exterior walls of the buildings and their foundations and the sidewalks and curb in front of said buildings, extending within the described area, shall be torn down and removed from the premises. None of the dirt, debris or waste resulting from demolition shall be allowed to remain on the premises, except old mortar or plaster only, which may be left, but not higher at any point than two feet below the curb opposite that point. The exterior walls and their foundations shall be taken down only to a plane whose elevation shall be the level of the curb in front of the building. Where there is no curb the elevation of the surrounding ground shall be considered curb level. All wells, cesspools, sinks, etc., existing on the property must be filled to the level of the surrounding ground with clean earth.

The purchaser at the sale shall also withdraw and remove all abandoned water taps and old service mains, and in place thereof cause to be inserted a brass plug in the main water pipe in the street, in compliance with the rules and regulations of the Department of Water Supply, Gas and Electricity, and furnish the Department of Finance with a certificate from the Department of Water Supply, Gas and Electricity that this has been performed.

The purchaser at the sale shall also remove all house sewer connections to the main sewer in the street and the openings of the main sewer in street shall be properly closed in compliance with the directions of the Bureau of Sewers in the Borough in which the buildings are situated, and furnish the Department of Finance with a certificate from the Bureau of Sewers that the work has been properly performed.

The permit for all openings in the street to be obtained by and at the expense of the purchaser of the building.

Failure to remove said buildings, appurtenances, or any part thereof, within thirty days

from the day of possession will work forfeiture of ownership of such buildings, appurtenances or portions as shall then be left standing, together with all moneys paid by said purchaser on account thereof at the time of the sale, and the bidder's assent to the above conditions being understood to be implied by the act of bidding, and The City of New York will, without notice to the purchaser, cause the same to be removed, and the cost and expense thereof charged against the security above mentioned.

The work of removal must be carried on in every respect in a thorough and workmanlike manner, and must be completed within thirty days from the day of possession, and the successful bidder will provide and furnish all materials of labor and machinery necessary thereto, and will place proper and sufficient guards and fences and warning signs by day and night for the prevention of accidents, and will indemnify and save harmless The City of New York, its officers, agents and servants, and each of them, against any and all suits and actions, claims and demands of every name and description brought against it, them or any of them, and against and from all damage and costs to which it, they or any of them be put by reason of injury to the person or property of another, resulting from negligence or carelessness in the performance of the work, or in guarding the same, or from any improper or defective materials or machinery, implements or appliances used in the removal of said buildings.

Where party walls are found to exist between buildings purchased by different bidders, the materials of said party walls shall be understood to be equally divided between the separate purchasers.

Party walls and fences, when existing against adjacent property not sold, shall not be taken down. All furnishings, plaster, chimneys, projecting brick, etc., on the faces of such party walls are to be taken down and removed. The walls shall be made permanently self-supporting, beam holes, etc., bricked up, and the wall pointed and made to exclude wind and rain and present a clean exterior. The roofs and adjacent buildings shall be properly flashed and painted and made watertight where they have been disturbed by the operations of the Contractor.

No buildings, parts of buildings, fixtures or machinery sold for removal under these terms and conditions shall in any case be re-located or re-erected within the lines of any proposed street or other public improvement, and if any such buildings, parts of buildings, fixtures or machinery, etc., shall be re-located or re-erected within the lines of any proposed street or other public improvement, title thereto shall thereupon become vested in The City of New York and a resale at public or private sale may be made in the same manner as if no prior sale thereof had been made.

The Comptroller of The City of New York reserves the right on the day of sale to withdraw from sale any of the buildings, parts of buildings and machinery included therein, or to reject any and all bids; and be it further

Resolved, That while the said sale is held under the supervision of the Commissioners of the Sinking Fund, the Comptroller is authorized to cause the sale to be advertised and to direct the sale thereof as financial officer of the City.

## PROPOSALS FOR BIDS AND ESTIMATES FOR THE CITY OF NEW YORK.

### NOTICE TO CONTRACTORS.

#### GENERAL INSTRUCTIONS TO BIDDERS.

The person or persons making a bid or estimate for any services, work, materials or supplies for The City of New York, or for any of its departments, bureaus or officers, shall furnish the same in a sealed envelope, indorsed with the title of the supplies, materials, work or services for which the bid or estimate is made, with his or their name or names and the date of presentation to the President or Board or to the head of the Department at his or its office, on or before the date and hour named in the advertisement for the same, at which time and place the estimates received will be publicly opened by the President or Board or head of said Department and read, and the award of the contract made according to law as soon thereafter as practicable.

Each bid or estimate shall contain the name and place of residence of the person making the same, and names of all persons interested with him therein, and, if no other person be so interested, it shall distinctly state that fact; also, that it is made without any connection with any other person making an estimate for the same purpose, and is in all respects fair and without collusion or fraud, and that no member of the Board of Aldermen, head of a department, chief of a bureau, deputy thereof, or clerk therein, or other officer of The City of New York is, shall be or become interested, directly or indirectly, as contracting party, partner, stockholder, surety or otherwise in or in the performance of the contract, or in the supplies, work or business to which it relates, or in any portion of the profits thereof. The bid or estimate must be verified by the oath, in writing, of the party or parties making the estimate that the several matters stated herein are in all respects true.

No bid or estimate will be considered unless as a condition precedent to the receipt or consideration of any proposal, it be accompanied by a certified check upon one of the State or National banks of The City of New York, drawn to the order of the Comptroller, or money or corporate stock or certificates of indebtedness of any nature issued by The City of New York, which the Comptroller shall approve as of equal value with the security required in the advertisement to the amount of not less than three nor more than five per centum of the amount of the bond required, as provided in section 420 of the Greater New York Charter.

The amount shall be as specified in the proposals or instructions to bidders and shall not be in excess of 5 per cent.

The certified check or money should not be inclosed in the envelope containing the bid or estimate, but should be either inclosed in a separate envelope addressed to the head of the Department, President or Board, or submitted personally upon the presentation of the bid or estimate.

For particulars as to the quantity and quality of the supplies, or the nature and extent of the work, reference must be made to the specifications, schedules, plans, etc., on file in the said office of the President, Board or Department.

No bid shall be accepted from or contract awarded to any person who is in arrears to The City of New York upon debt or contract, or who is a defaulter, as surety or otherwise, upon any obligation of the City.

The contract must be bid for separately. The right is reserved in each case to reject all bids or estimates if it is deemed to be for the interest of the City so to do.

Bidders will write out the amount of their bids or estimates in addition to inserting the same in figures.

Bidders are requested to make their bids or estimates upon the blank forms prepared and furnished by the City, a copy of which, with the proper envelope in which to inclose the bid, together with a copy of the contract, including the specifications, in the form approved by the Corporation Counsel, can be obtained upon application therefor at the office of the Department for which the work is to be done. Plans and drawings of construction work may also be seen there.