

# **HIGH CRIME AREA BILL**

**MAPS OF THE TOP 35 NYPD SECTORS BY  
HIGHEST AVERAGE Z-SCORE  
MAJOR CRIMES, CSCS & FIREARM  
COMPLAINTS & SHOOTING INCIDENTS**

**JULY 1<sup>ST</sup>, 2019 TO JUNE 30<sup>TH</sup>, 2020**

**PRODUCED BY THE ANALYSIS & MAPPING SECTION  
OFFICE OF MANAGEMENT ANALYSIS & PLANNING - 7/28/2020**

# HIGH CRIME AREA BILL

## Table of Contents

- i. Cover Page
- ii. Table of Contents
- iii. Proposed Introduction Number 809-A
- iv. Notes on Z-Score
1. Top 35 High Crime Area Sectors Chart
2. Map of New York City with Police Sectors
3. Map of the High Crime Area Sectors for Fiscal Year 2020
4. Map of the High Crime Area Sectors for Fiscal Years 2019 & 2020
5. Map of Sector 75B
6. Map of Sector 40B
7. Map of Sector 75A
8. Map of Sector 44E
9. Map of Sector 73C
10. Map of Sector 44C
11. Map of Sector 47A
12. Map of Sector 52B
13. Map of Sector 75C
14. Map of Sector 75D
15. Map of Sector 103A
16. Map of Sector 48C
17. Map of Sector 40A
18. Map of Sector 48B
19. Map of Sector 46B
20. Map of Sector 42B
21. Map of Sector 115D
22. Map of Sector 73B
23. Map of Sector 70D
24. Map of Sector 73D
25. Map of Sector 42C
26. Map of Sector 90C
27. Map of Sector 67C
28. Map of Sector 79A
29. Map of Sector 46C
30. Map of Sector 40C
31. Map of Sector 23B
32. Map of Sector 52A
33. Map of Sector 25B
34. Map of Sector 43C
35. Map of Sector 77D
36. Map of Sector 113C
37. Map of Sector 41D
38. Map of Sector 103D
39. Map of Sector 109B

## Proposed Int. No. 809-A

By Council Members Gibson, Torres, the Speaker (Council Member Mark-Viverito), Johnson, Mendez, Williams, Menchaca, Rosenthal, Cumbo, Treyger, Lancman, Espinal, Cohen, Rodriguez, Levine, Reynoso, Cornegy, Kallos and Levin

A Local Law to amend the administrative code of the city of New York, in relation to the coordination and targeted delivery of social services in priority areas

Be it enacted by the Council as follows:

Section 1. Chapter 1 of title 14 of the administrative code of the city of New York is amended by adding a new section 14-155 to read as follows:

§ 14-155. Priority area social service planning and accountability.

a. Definitions. As used in this section, the following terms have the following meanings:

Major felony. The term "major felony" means any of the following offenses: murder, including penal law sections 125.25, 125.26, and 125.27, non-negligent manslaughter, including penal law sections 125.12, 125.13, 125.14, 125.15, 125.20, 125.21, and 125.22, sex offenses, including penal law sections 130.25, 130.30, 130.35, 130.40, 130.45, 130.50, 130.65, 130.65-a, 130.66, 130.67, 130.70, 130.75, 130.80, 130.90, 130.91, 130.95, and 130.96, robbery, including penal law sections 160.05, 160.10, and 160.15, burglary, including penal law sections 140.20, 140.25, and 140.30, felony assault, including penal law sections 120.01, 120.02, 120.05, 120.06, 120.07, 120.08, 120.09, 120.10, 120.11, and 120.12, firearm and weapons possession and use, including penal law sections 265.01-A, 265.01-B, 265.02, 265.03, 265.04, 265.08 and 265.09, shooting incidents, and possession and sale of a controlled substance, including penal law sections 220.06, 220.09, 220.16, 220.18, 220.21, 220.31, 220.34, 220.39, 220.41, and 220.43.

Neighborhood tabulation area. The term "neighborhood tabulation area" means a geographic area that is no larger than a community district and comprised of two or more census tracts.

Priority area. The term "priority area" means a geographic area, no larger than a precinct sector, designated by the department, in which the previous fiscal year's major felony crime data indicates that the area has experienced a high occurrence of crime relative to the occurrence of crime experienced by the city as a whole.

Support service agency. The term "support service agency" includes but need not be limited to the following city agencies: (i) the human resources administration, (ii) the administration for children services, (iii) the department of homeless services, (iv) the office to combat domestic violence, (v) the department of youth and community development, (vi) the department of education, (vii) the department of buildings, (viii) the department of housing preservation and development, (ix) the fire department, (x) the New York city housing authority, and (xi) the department of health and mental hygiene.

b. Priority area report. By September 1 of each year, the commissioner shall prepare an annual report for the prior fiscal year identifying the top 35 priority areas, and shall present such report to the mayor, the council, and support service agencies. The report shall include a map of each priority area and the total number of major felonies reported within each such priority area, disaggregated by the type of crime committed. Such report shall include a comparison of the number of major felonies reported in any priority area identified in the previous year's report prepared pursuant to this subdivision.

c. By November 1 of each year, support service agencies shall report, to the council and a deputy mayor or head of an office or agency designated by the mayor, the current services offered in any neighborhood tabulation area in which 20 percent or greater of the population is below the poverty line as defined by the American Community Survey and that overlaps with or is contiguous to a priority area.

d. By December 1 of each year, such deputy mayor or head of an office or agency shall coordinate with appropriate support service agencies to develop a coordinated, multi-agency plan to provide necessary social services in the priority areas identified in the report prepared pursuant to subdivision b of this section. The plan, which shall be provided to the council, shall include an overview of the current services offered by support service agencies and reported pursuant to subdivision c of this section, and an analysis to determine the specific services needed along with a plan for coordination and collaboration between the support service agencies to provide such services in each priority area.

§ 2. This local law takes effect immediately.

DA  
3/30/2016  
5:25pm

## Notes on Z-score

A Z-score is a numerical measurement of a value's relationship to the average of a group of values. It is a useful metric for making comparisons between distributions or variables.

Z-scores reveal the number of standard deviations the score is either above or below the average.

Z-scores may be positive or negative, with a positive value indicating the score is above the average and a negative score indicating it is below the average. If a Z-score is zero, the value is identical to the average.

The Z-score is obtained by subtracting the sample average from an individual value and then dividing the difference by the sample standard deviation.

For the purpose of this report, Z-scores were calculated for crime type and then averaged for each Precinct. This Z-score average was then sorted for ranking purposes and the highest thirty-five (35) were selected for additional analysis and mapping.

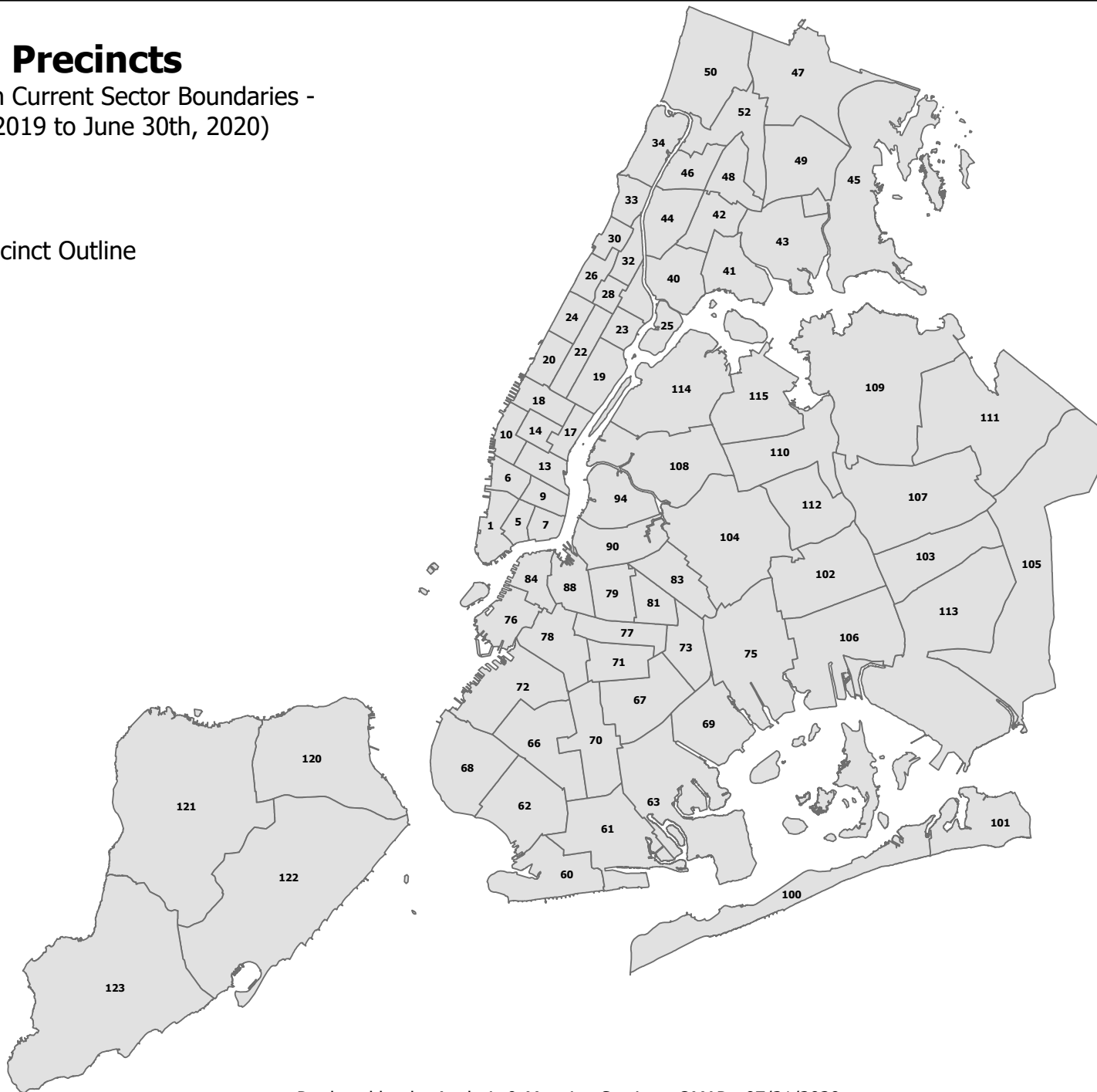
**HIGH CRIME AREA BILL - TOP 35 NYPD SECTORS BY HIGHEST AVERAGE Z-SCORE - JULY 1, 2019 TO JUNE 30, 2020**

RANK HIGHEST AVERAGE Z-SCORE	SECTOR	NEIGHBORHOOD	BOROUGH	MURDER	SHOOTING	SEX CRIMES	ROBBERY	FELONY ASSAULT	BURGLARY	DANGEROUS WEAPONS	DRUG ARRESTS	TOTAL
1	75B	East New York	Brooklyn	9	19	15	199	278	152	81	96	849
2	40B	Port Morris	Bronx	2	10	7	190	258	97	39	204	807
3	75A	East New York	Brooklyn	2	6	17	182	189	128	32	30	586
4	44E	Claremont	Bronx	7	15	6	169	244	94	30	76	641
5	73C	Brownsville	Brooklyn	7	19	8	88	185	60	55	79	501
6	44C	Claremont	Bronx	3	15	13	101	251	48	30	77	538
7	47A	Williamsbridge	Bronx	7	10	6	150	295	87	41	46	642
8	52B	Bedford Park	Bronx	3	6	6	127	174	83	29	165	593
9	75C	East New York	Brooklyn	2	10	8	132	181	86	50	68	537
10	75D	East New York	Brooklyn	3	15	10	122	189	88	43	29	499
11	103A	Jamaica	Queens	1	6	6	194	164	85	21	94	571
12	48C	Belmont	Bronx	3	12	9	87	138	69	21	97	436
13	40A	Port Morris	Bronx	1	5	9	106	171	92	31	64	479
14	48B	Belmont	Bronx	6	9	16	92	137	72	17	41	390
15	46B	Bedford Park-Fordham North	Bronx	1	6	6	111	165	95	26	64	474
16	42B	Morrisania-Melrose	Bronx	3	8	7	102	150	64	27	84	445
17	115D	Corona	Queens	0	5	15	129	160	49	9	56	423
18	73B	Ocean Hill	Brooklyn	6	16	4	65	127	43	58	38	357
19	70D	Kensington-Ocean Parkway	Brooklyn	3	6	9	76	131	59	46	58	388
20	73D	Brownsville	Brooklyn	4	15	5	64	133	24	62	39	346
21	42C	Morrisania-Melrose	Bronx	4	11	7	82	170	77	26	30	407
22	90C	Williamsburg	Brooklyn	3	6	6	67	106	88	40	58	374
23	67C	Flatbush	Brooklyn	3	12	7	85	185	29	31	32	384
24	79A	Clinton Hill	Brooklyn	3	8	3	93	96	111	29	51	394
25	46C	Kingsbridge Heights	Bronx	3	7	9	88	106	63	13	73	362
26	40C	Melrose South-Mott Haven North	Bronx	2	6	4	94	153	68	24	63	414
27	23B	Upper East Side-Carnegie Hill	Manhattan	0	9	11	71	114	46	25	40	316
28	52A	Kingsbridge Heights	Bronx	2	5	6	86	129	53	17	93	391
29	25B	East Harlem North	Manhattan	2	7	7	71	94	36	36	77	330
30	43C	West Farms-Bronx River	Bronx	2	5	4	108	175	53	22	49	418
31	77D	Ocean Hill	Brooklyn	8	13	6	65	98	28	38	43	299
32	113C	Baisley Park	Queens	3	10	3	45	117	47	33	80	338
33	41D	Longwood	Bronx	2	9	10	68	99	43	18	50	299
34	103D	South Jamaica	Queens	3	4	11	63	116	50	23	52	322
35	109B	Murray Hill	Queens	0	2	9	108	97	113	11	15	355

# NYPD Precincts

(Based on Current Sector Boundaries -  
July 1st, 2019 to June 30th, 2020)

 Precinct Outline



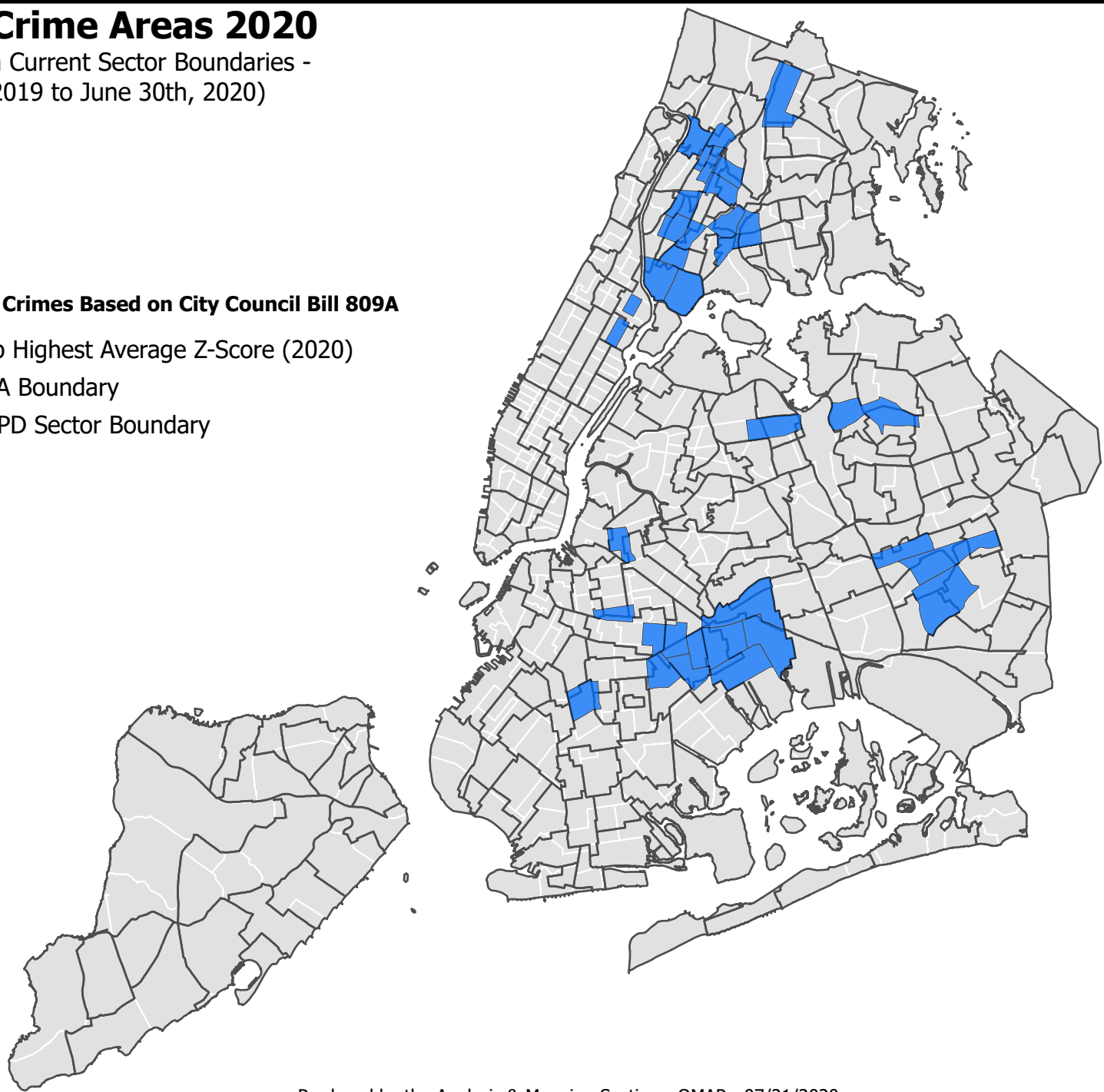


# High Crime Areas 2020

(Based on Current Sector Boundaries -  
July 1st, 2019 to June 30th, 2020)

## Selected Crimes Based on City Council Bill 809A

- Top Highest Average Z-Score (2020)
- NTA Boundary
- NYPD Sector Boundary



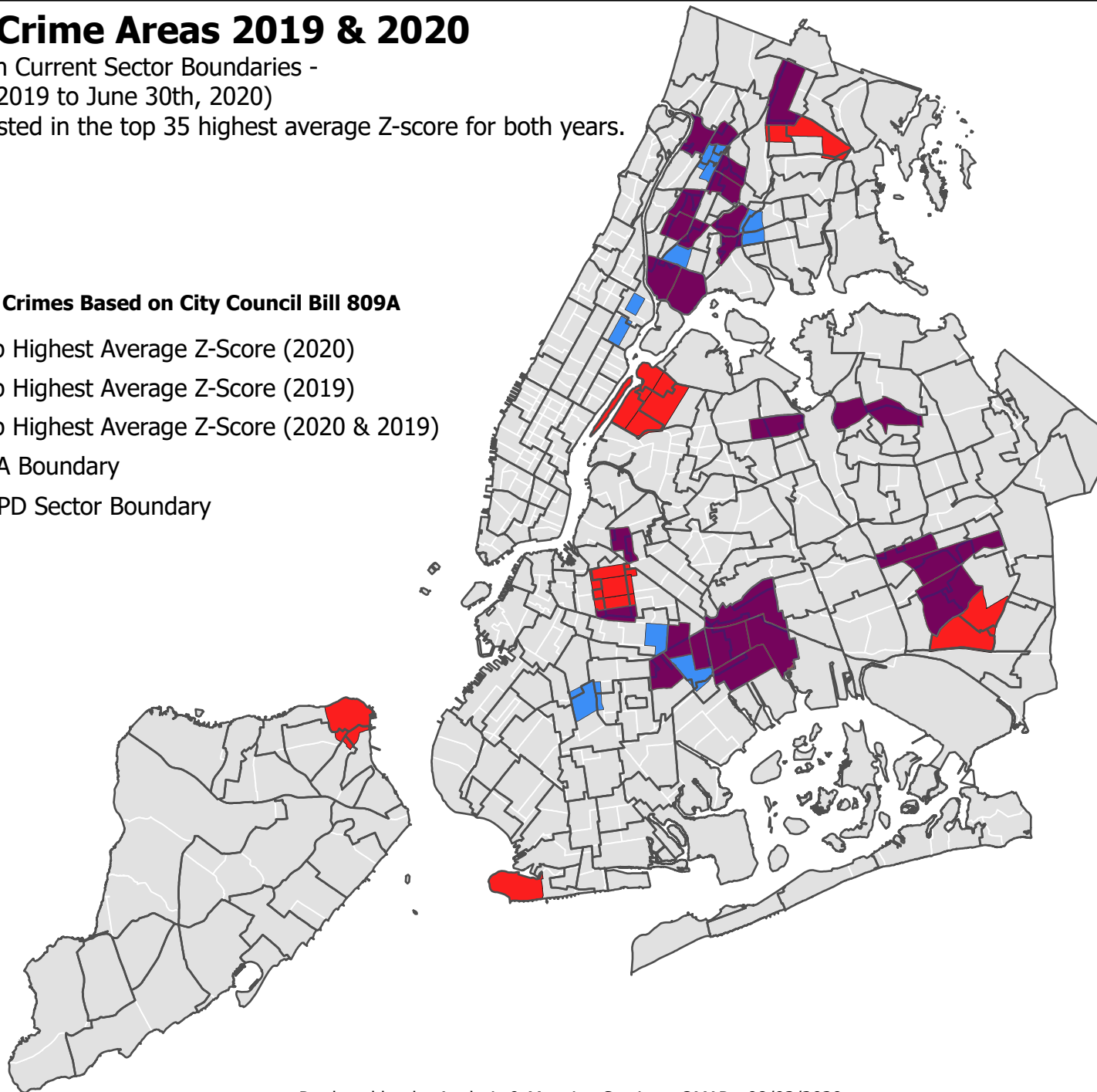
# High Crime Areas 2019 & 2020

(Based on Current Sector Boundaries -  
July 1st, 2019 to June 30th, 2020)

Sectors listed in the top 35 highest average Z-score for both years.

## Selected Crimes Based on City Council Bill 809A

- Top Highest Average Z-Score (2020)
- Top Highest Average Z-Score (2019)
- Top Highest Average Z-Score (2020 & 2019)
- NTA Boundary
- NYPD Sector Boundary



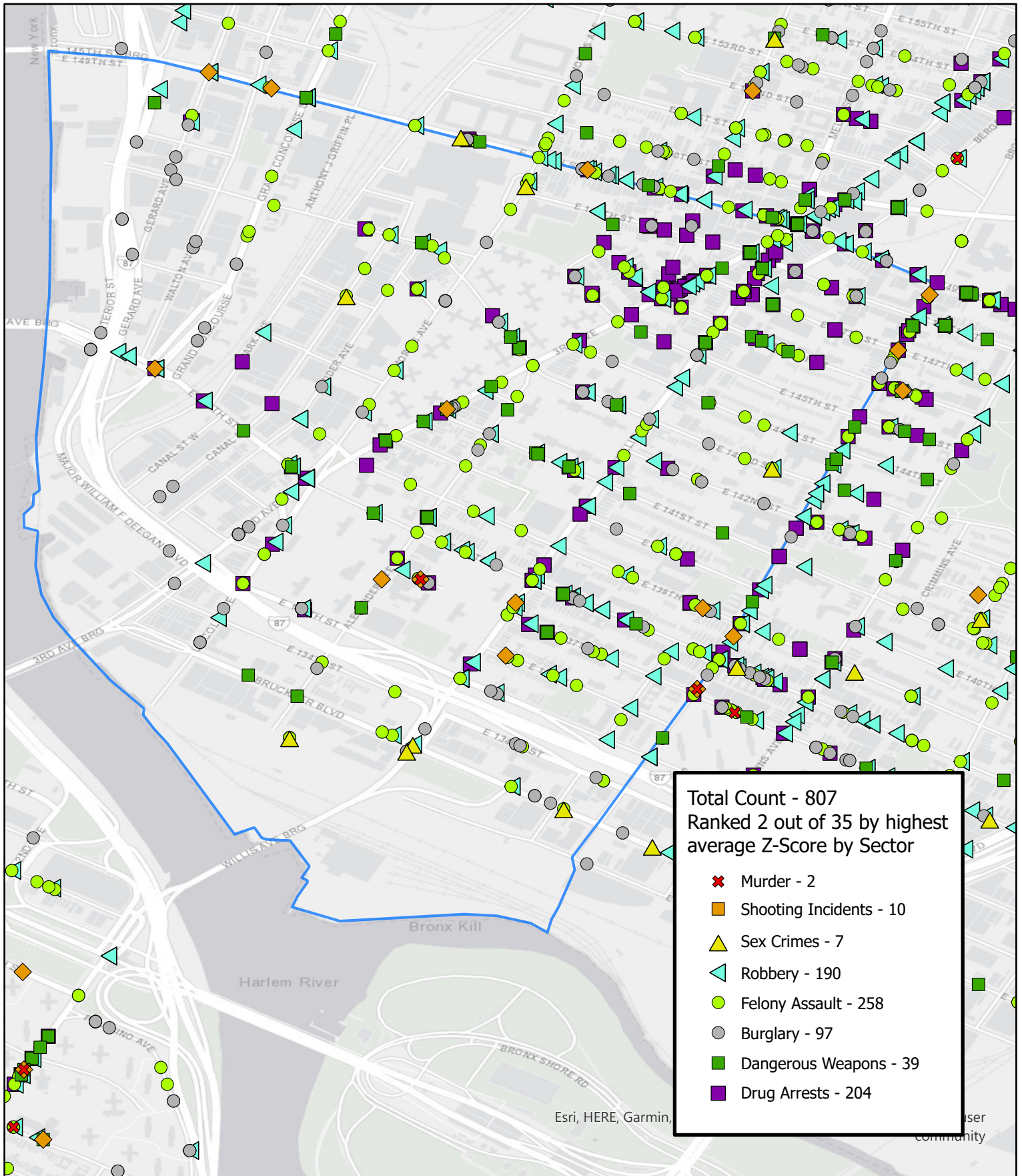
# High Crime Area Bill - 075 Precinct, Sector B - East New York

Major Crimes, CSCS & Firearm Complaints & Shooting Incidents  
July 01, 2019 To June 30, 2020



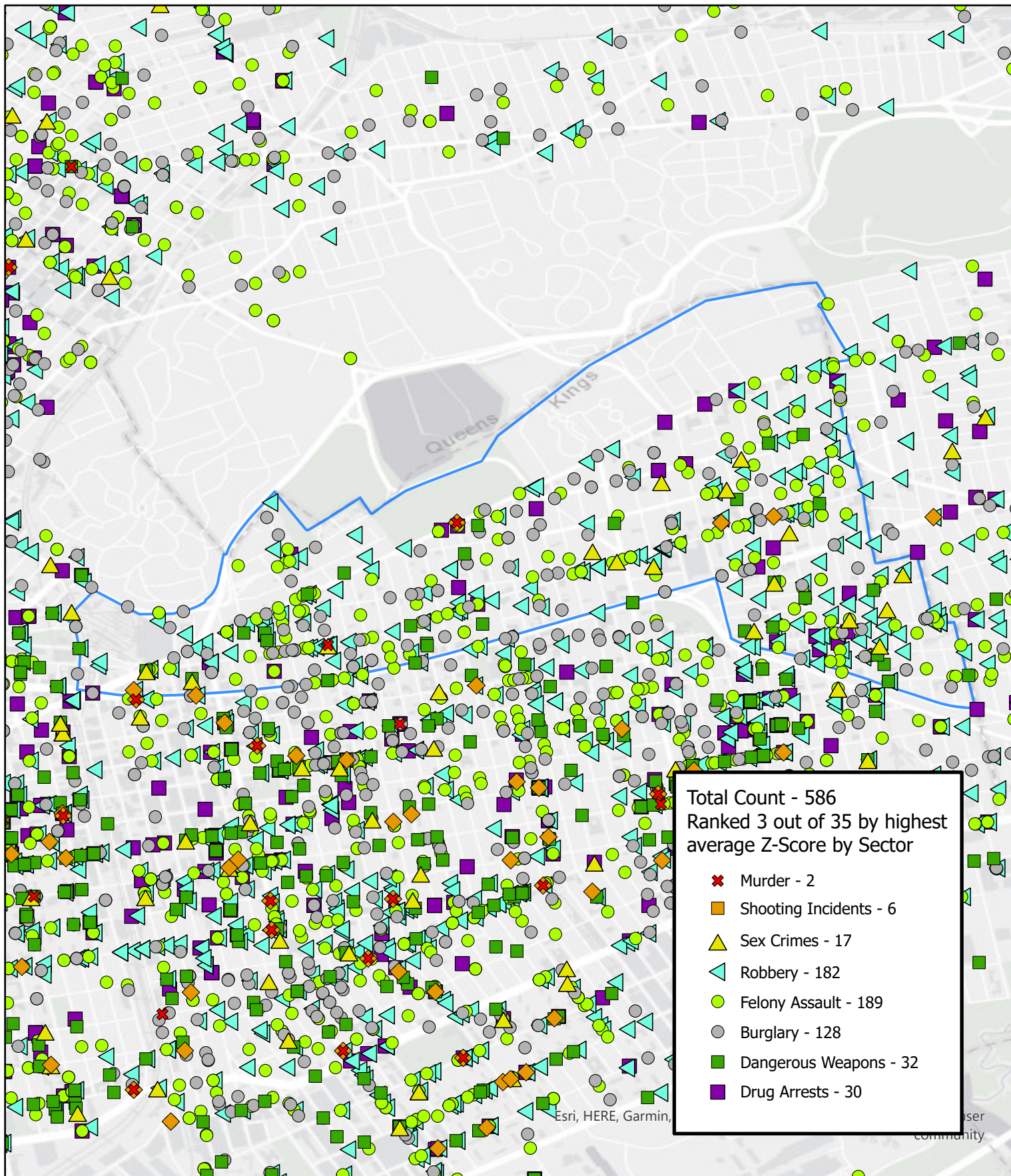
# High Crime Area Bill - 040 Precinct, Sector B - Port Morris

## Major Crimes, CSCS & Firearm Complaints & Shooting Incidents July 01, 2019 To June 30, 2020



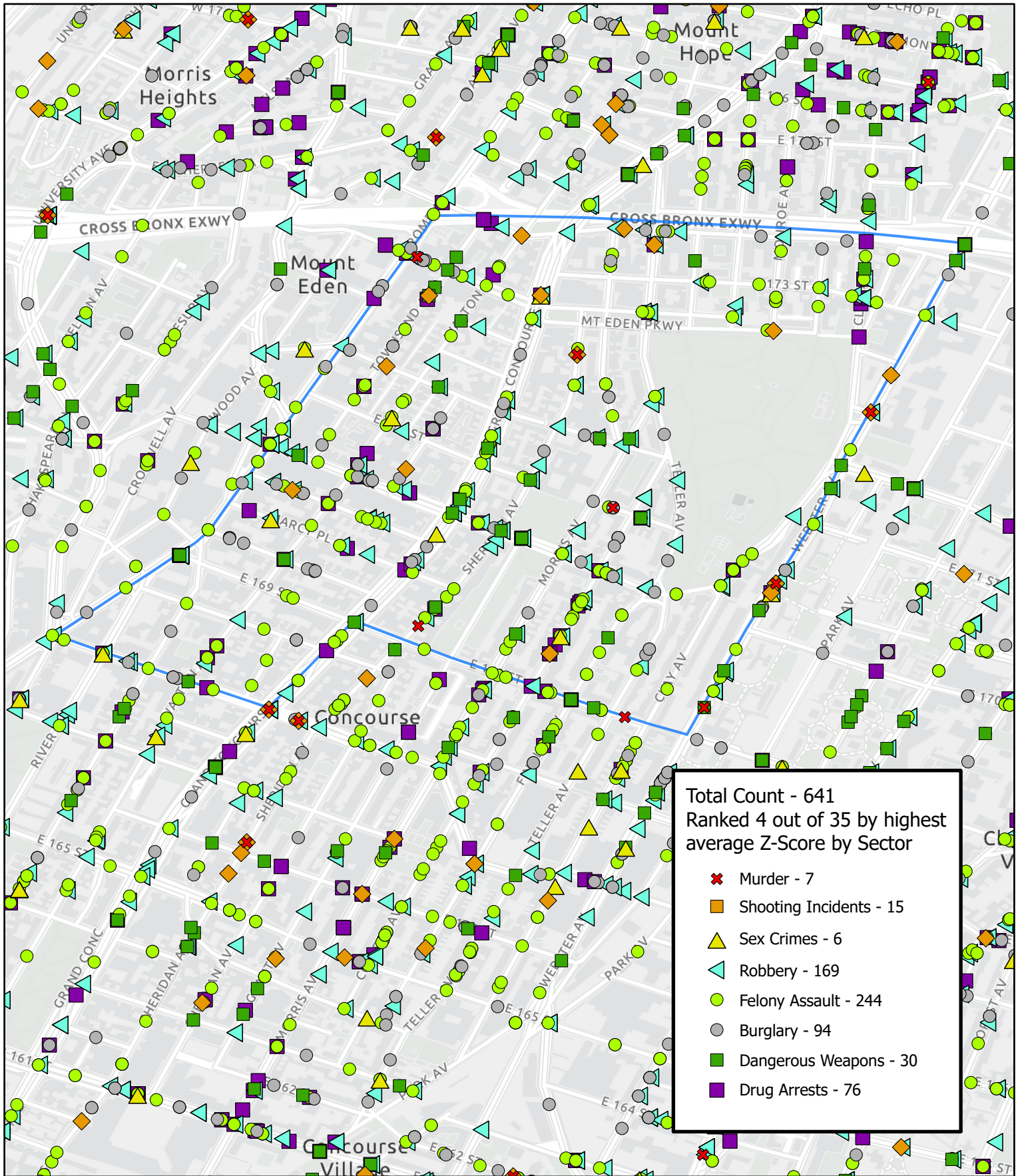
# High Crime Area Bill - 075 Precinct, Sector A - East New York

Major Crimes, CSCS & Firearm Complaints & Shooting Incidents  
July 01, 2019 To June 30, 2020



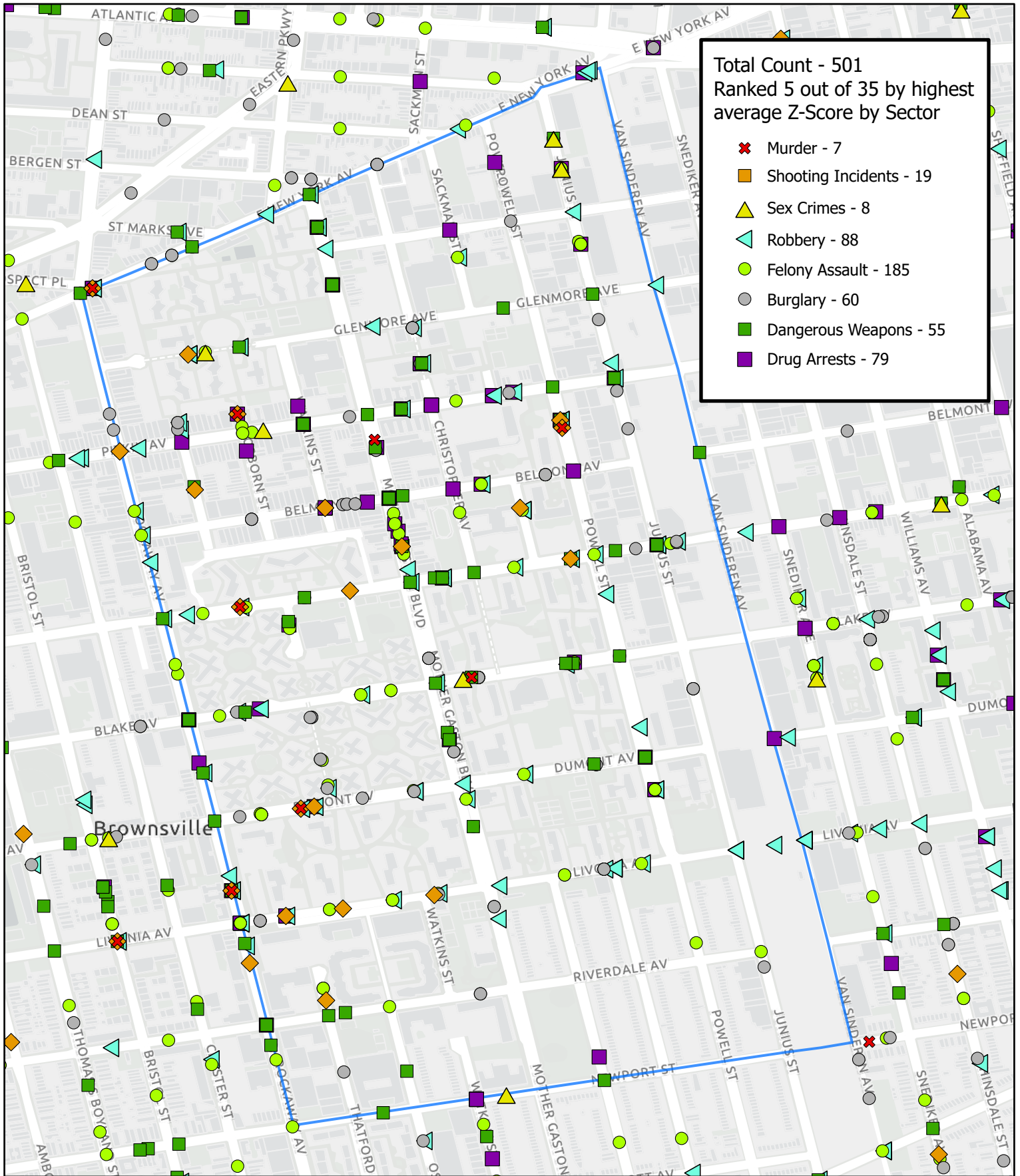
# High Crime Area Bill - 044 Precinct, Sector E - Claremont

Major Crimes, CSCS & Firearm Complaints & Shooting Incidents  
July 01, 2019 To June 30, 2020



# High Crime Area Bill - 073 Precinct, Sector C - Brownsville

Major Crimes, CSCS & Firearm Complaints & Shooting Incidents  
July 01, 2019 To June 30, 2020



Total Count - 501  
Ranked 5 out of 35 by highest average Z-Score by Sector

- ✖ Murder - 7
- ◻ Shooting Incidents - 19
- ▲ Sex Crimes - 8
- ◀ Robbery - 88
- Felony Assault - 185
- Burglary - 60
- Dangerous Weapons - 55
- Drug Arrests - 79

# High Crime Area Bill - 044 Precinct, Sector C - Claremont

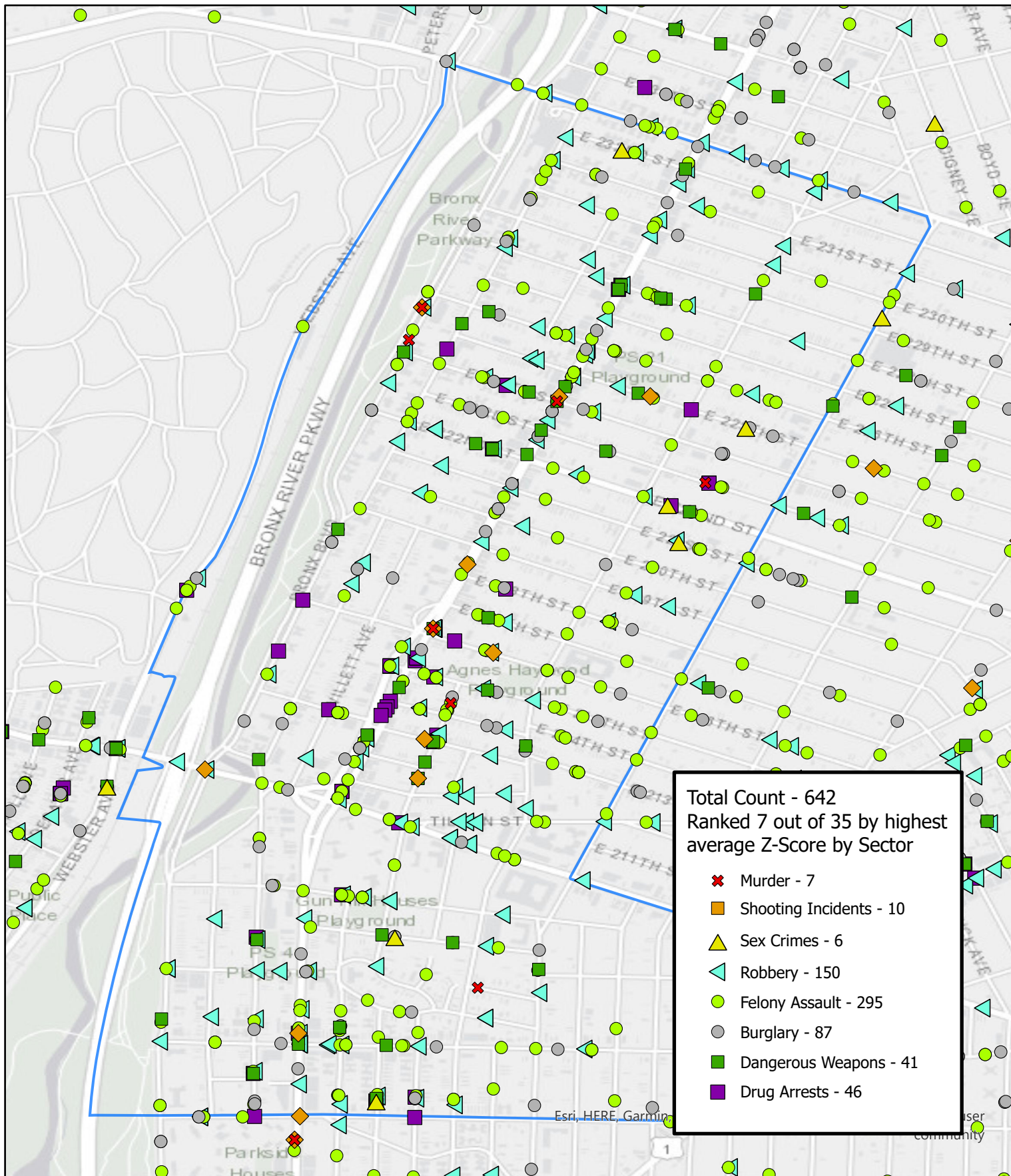
## Major Crimes, CSCS & Firearm Complaints & Shooting Incidents July 01, 2019 To June 30, 2020





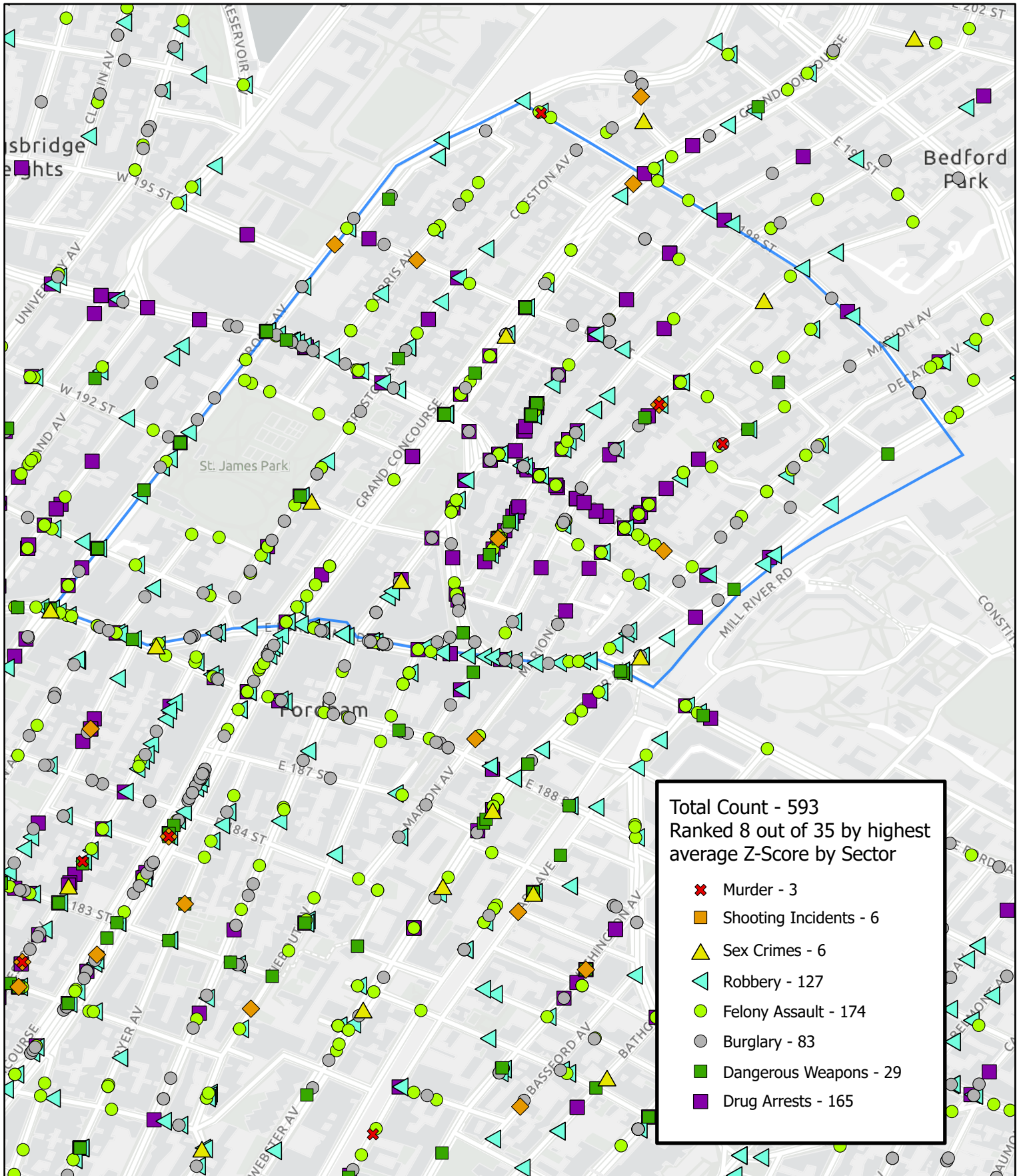
# High Crime Area Bill - 047 Precinct, Sector A - Williamsbridge

Major Crimes, CSCS & Firearm Complaints & Shooting Incidents  
July 01, 2019 To June 30, 2020



# High Crime Area Bill - 052 Precinct, Sector B - Bedford Park

Major Crimes, CSCS & Firearm Complaints & Shooting Incidents  
July 01, 2019 To June 30, 2020

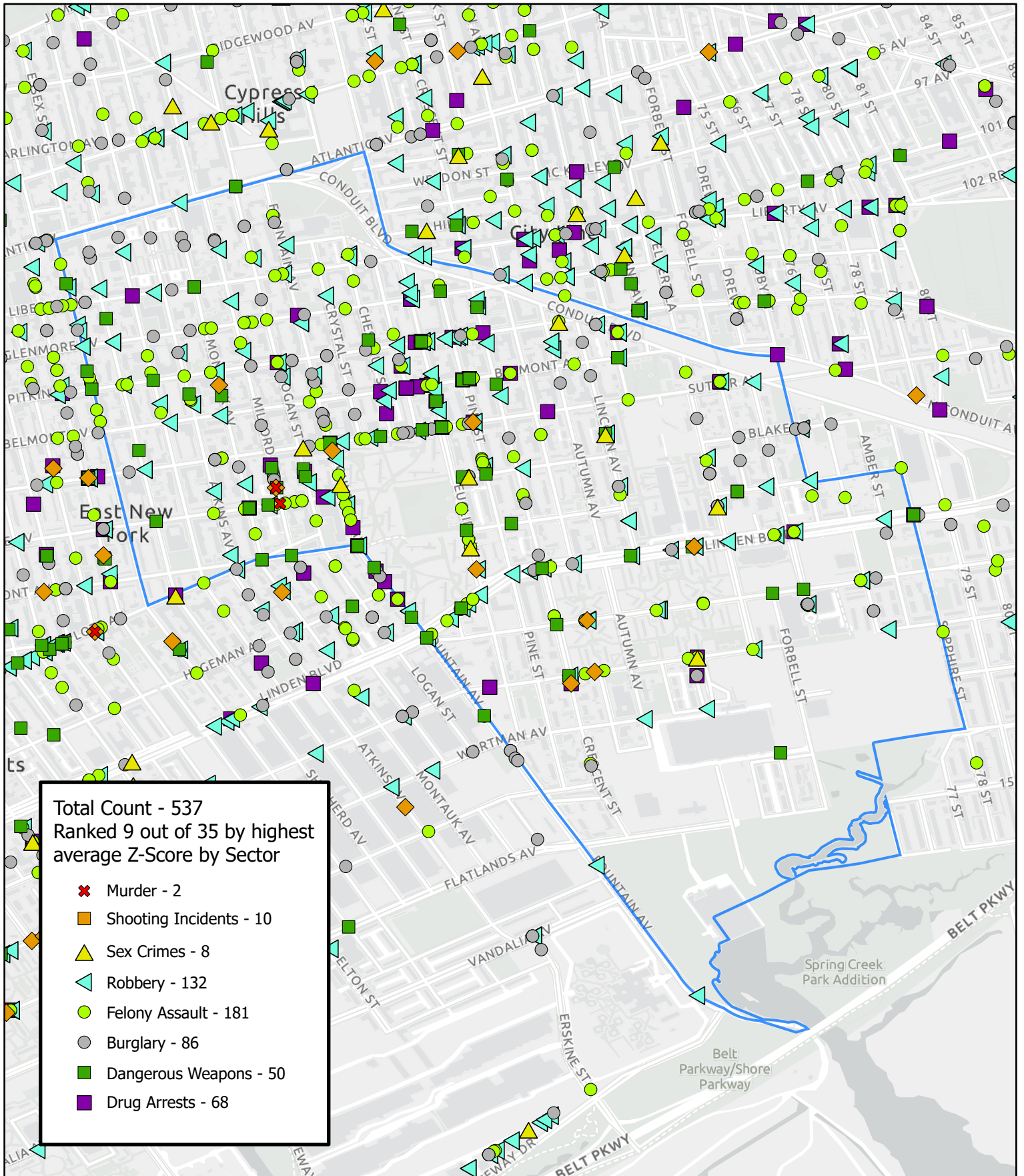


Total Count - 593  
Ranked 8 out of 35 by highest average Z-Score by Sector

- ✖ Murder - 3
- Shooting Incidents - 6
- ▲ Sex Crimes - 6
- ▲ Robbery - 127
- Felony Assault - 174
- Burglary - 83
- Dangerous Weapons - 29
- Drug Arrests - 165

# High Crime Area Bill - 075 Precinct, Sector C - East New York

## Major Crimes, CSCS & Firearm Complaints & Shooting Incidents July 01, 2019 To June 30, 2020

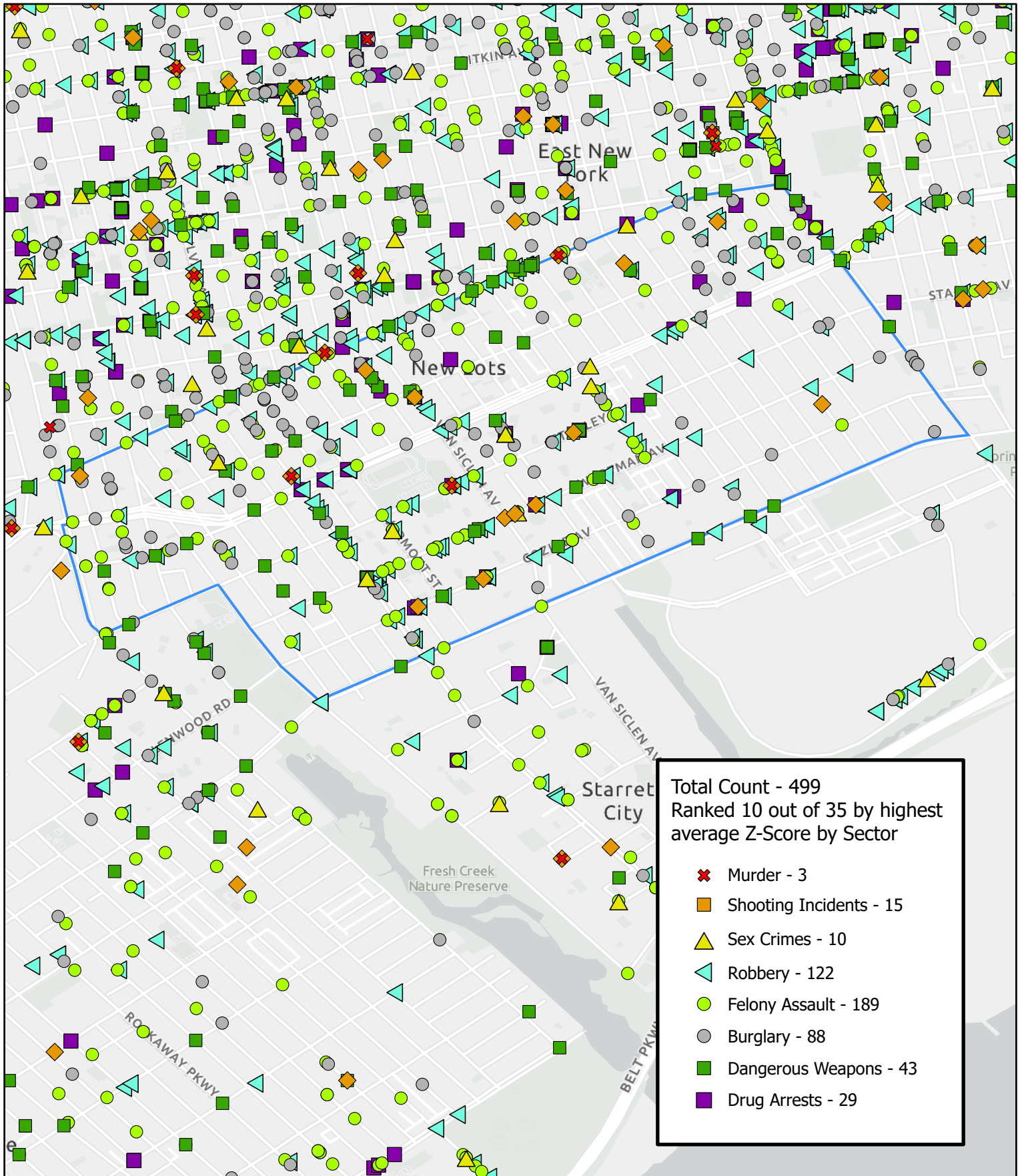


Total Count - 537  
Ranked 9 out of 35 by highest average Z-Score by Sector

- ✖ Murder - 2
- Shooting Incidents - 10
- ▲ Sex Crimes - 8
- ▲ Robbery - 132
- Felony Assault - 181
- Burglary - 86
- Dangerous Weapons - 50
- Drug Arrests - 68

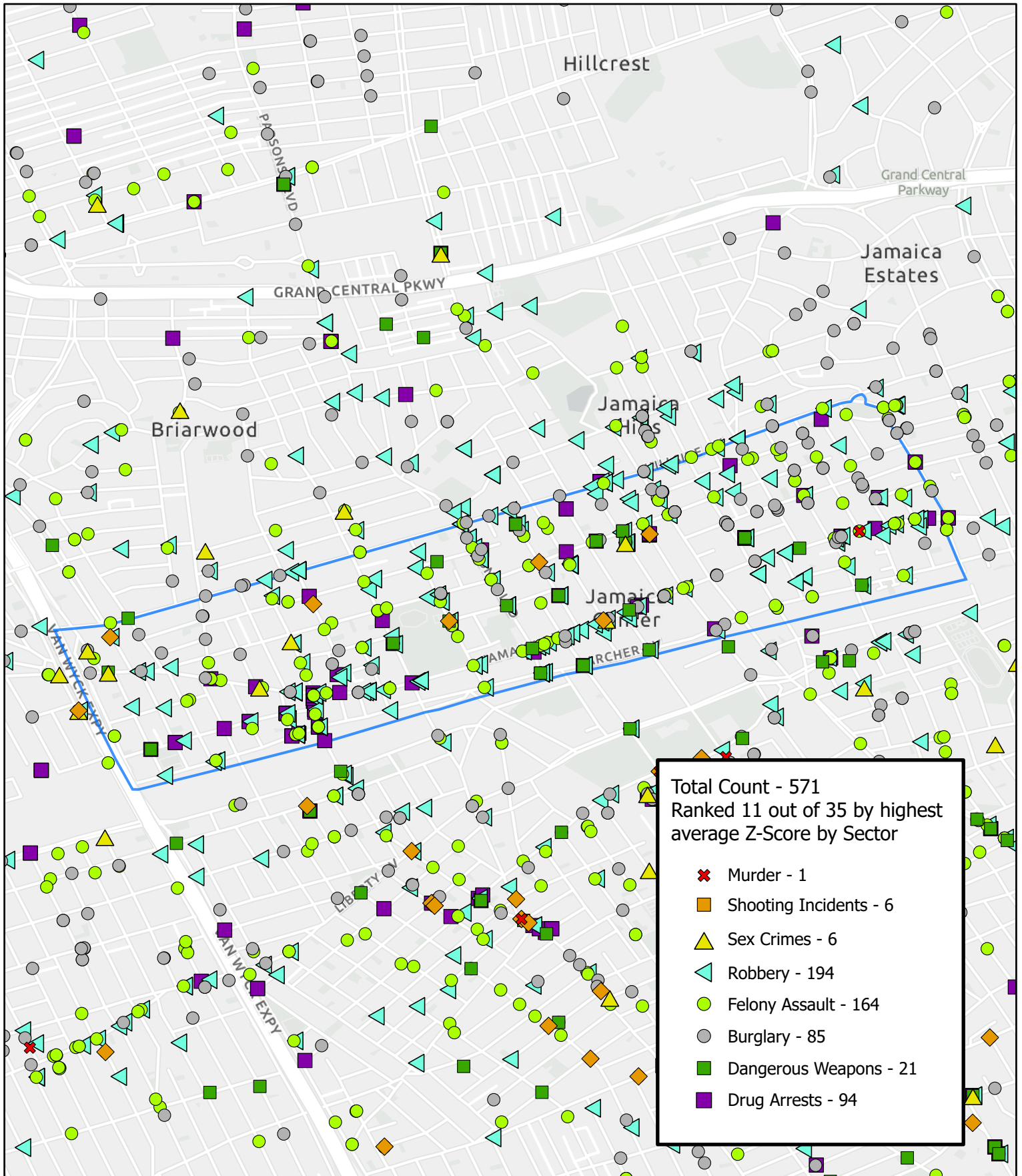
# High Crime Area Bill - 075 Precinct, Sector D - East New York

Major Crimes, CSCS & Firearm Complaints & Shooting Incidents  
July 01, 2019 To June 30, 2020



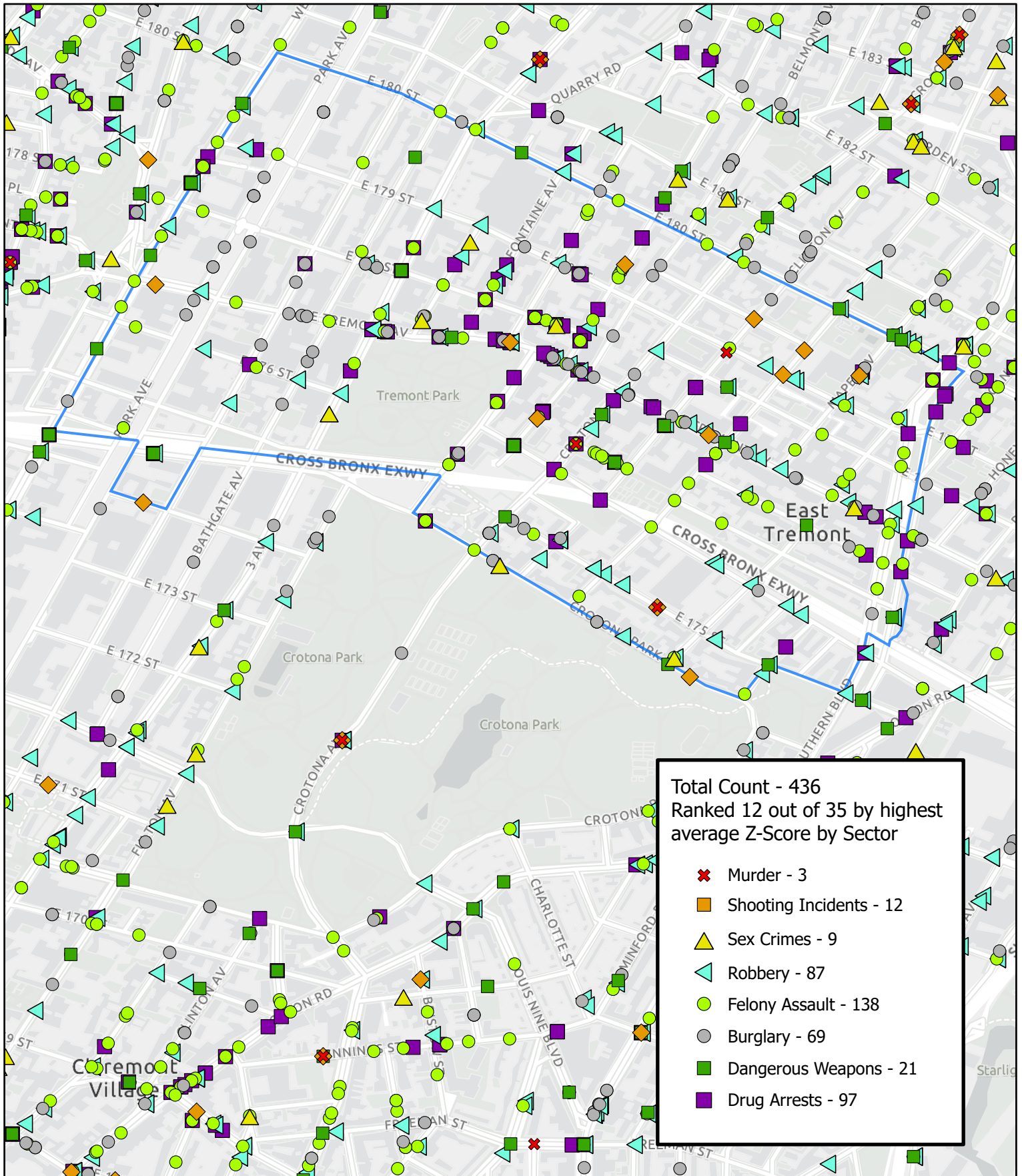
# High Crime Area Bill - 103 Precinct, Sector A - Jamaica

## Major Crimes, CSCS & Firearm Complaints & Shooting Incidents July 01, 2019 To June 30, 2020



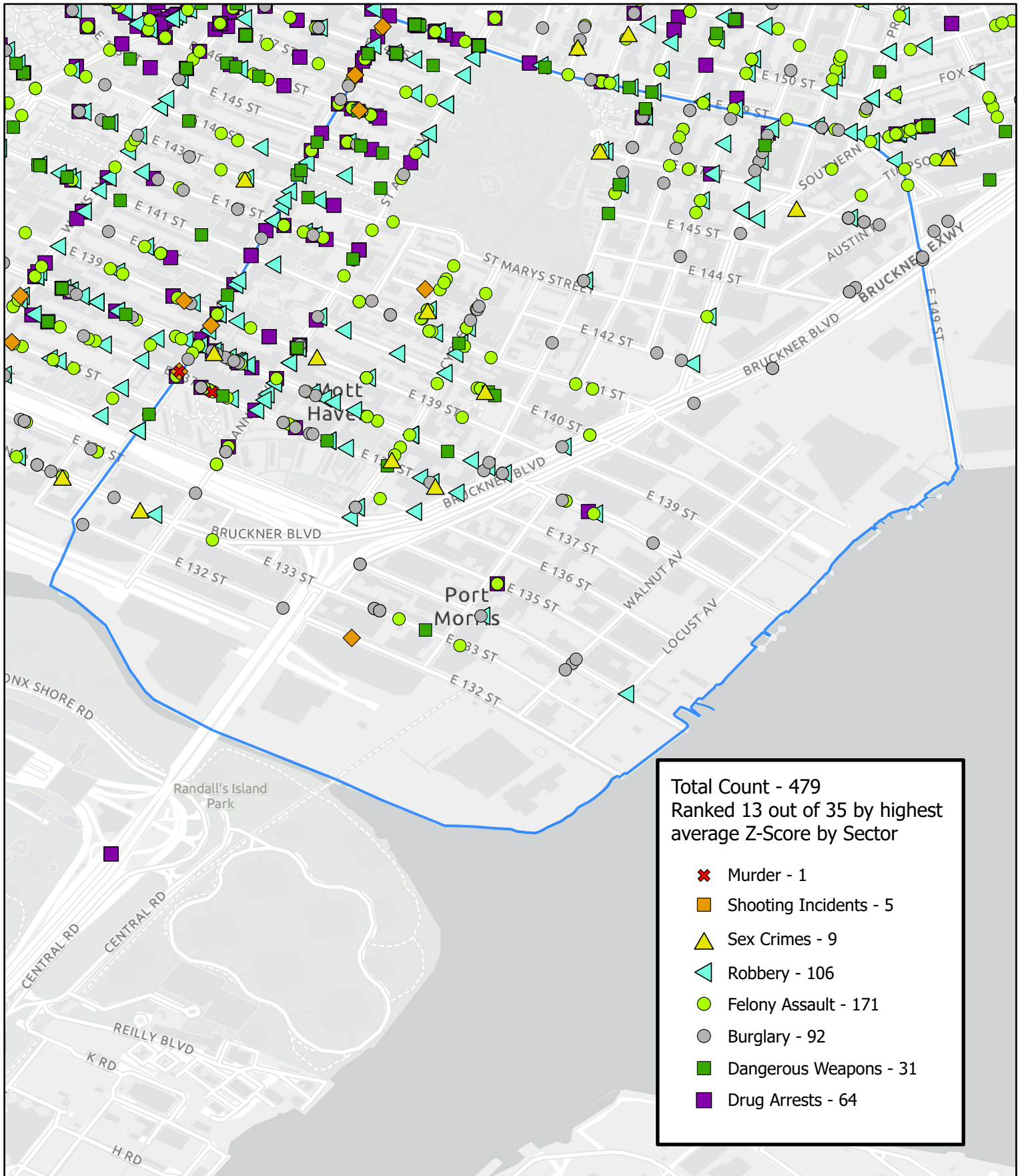
# High Crime Area Bill - 048 Precinct, Sector C - Belmont

Major Crimes, CSCS & Firearm Complaints & Shooting Incidents  
July 01, 2019 To June 30, 2020



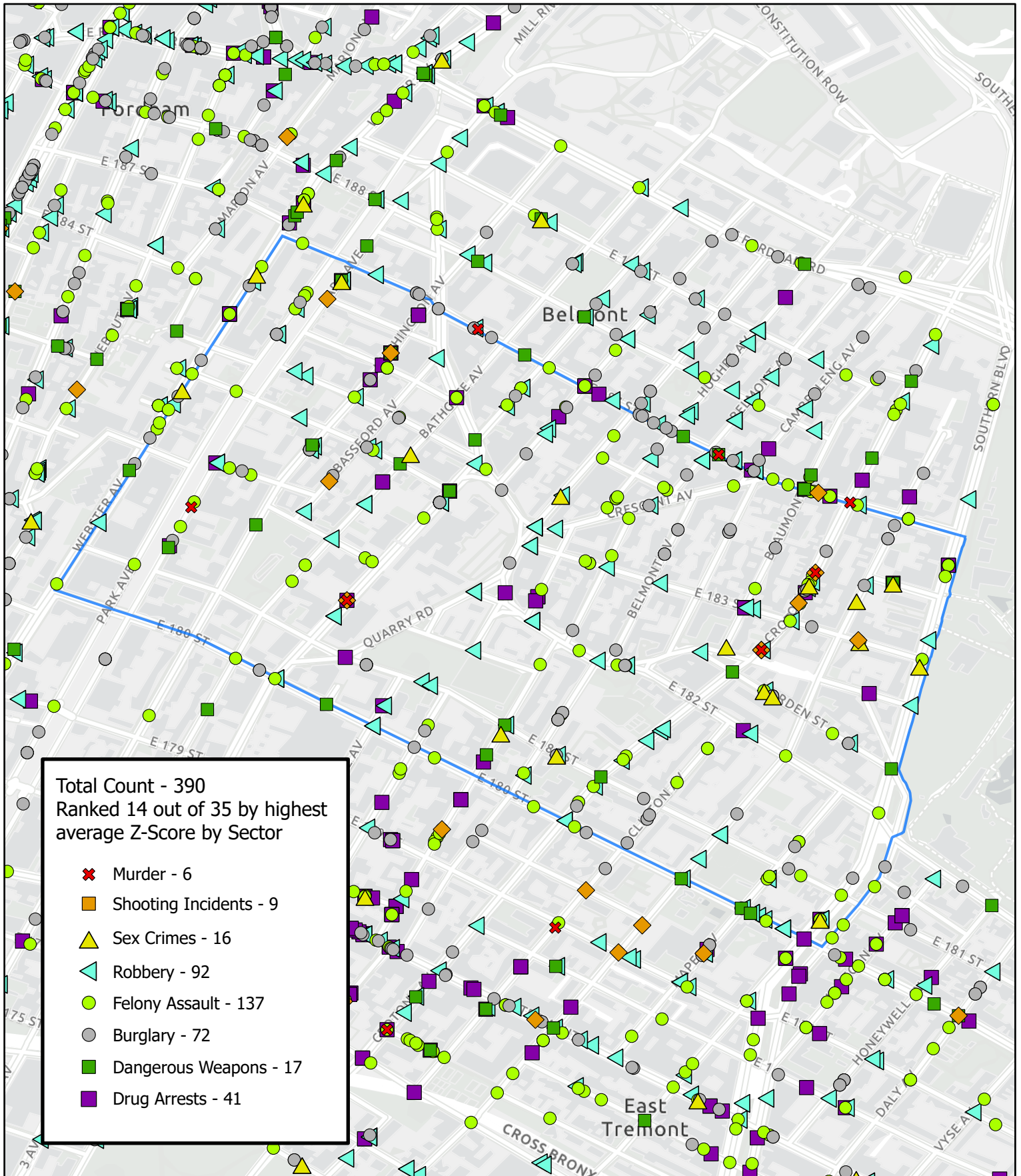
# High Crime Area Bill - 040 Precinct, Sector A - Port Morris

Major Crimes, CSCS & Firearm Complaints & Shooting Incidents  
July 01, 2019 To June 30, 2020



# High Crime Area Bill - 048 Precinct, Sector B - Belmont

Major Crimes, CSCS & Firearm Complaints & Shooting Incidents  
July 01, 2019 To June 30, 2020





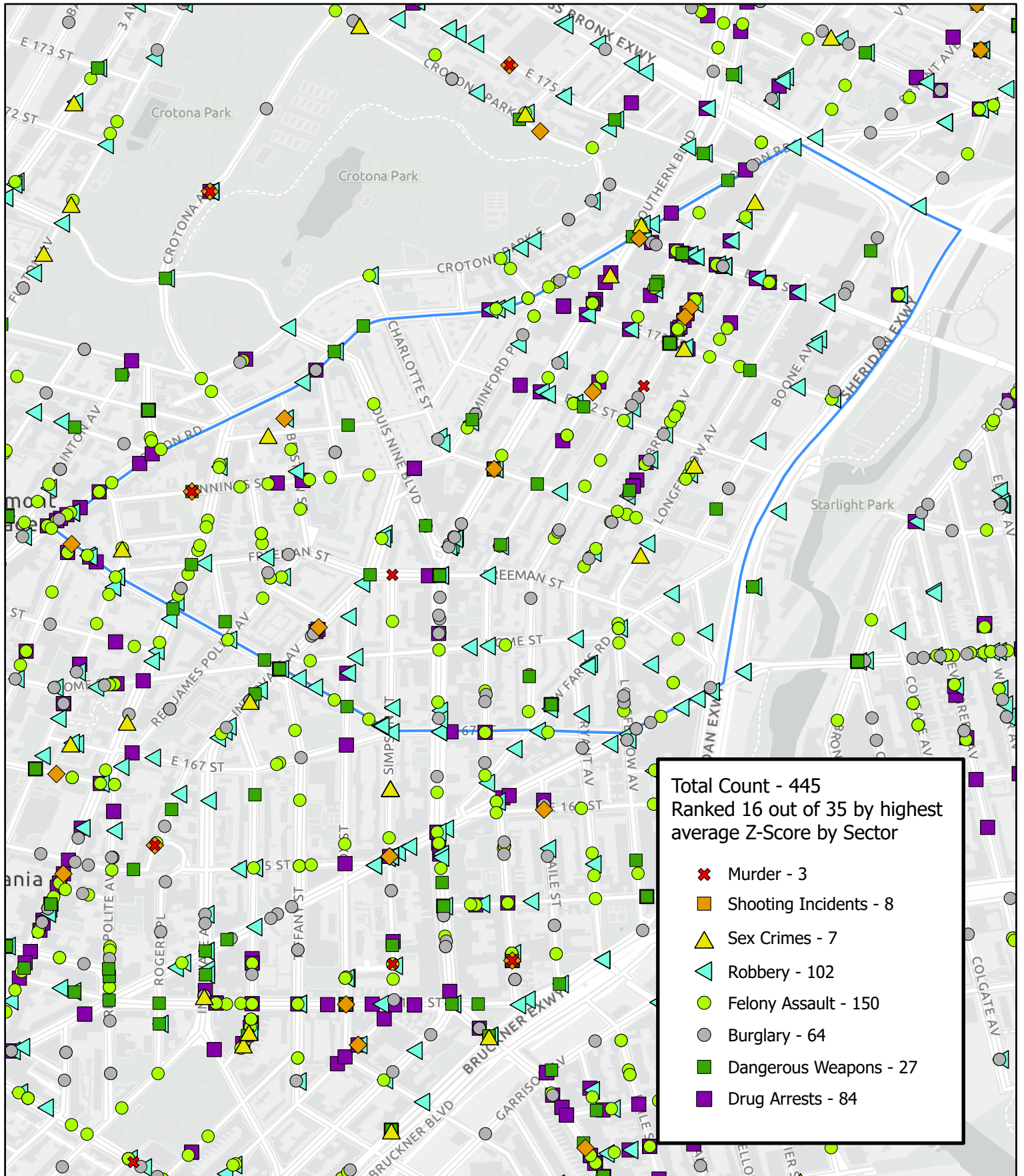
# High Crime Area Bill - 046 Precinct, Sector B - Bedford Park-Fordham North

## Major Crimes, CSCS & Firearm Complaints & Shooting Incidents July 01, 2019 To June 30, 2020



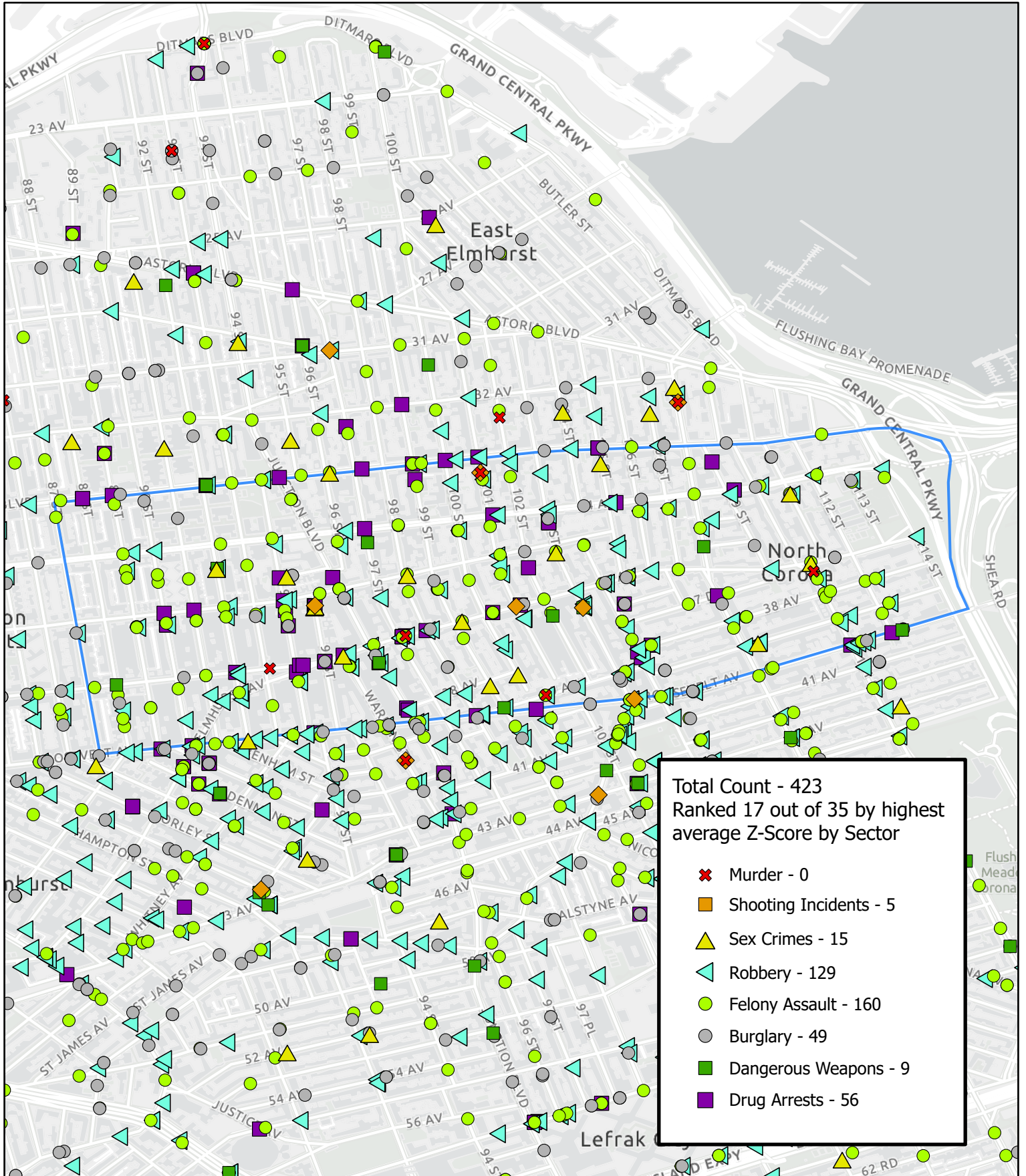
# High Crime Area Bill - 042 Precinct, Sector B - Morrisania-Melrose

## Major Crimes, CSCS & Firearm Complaints & Shooting Incidents July 01, 2019 To June 30, 2020



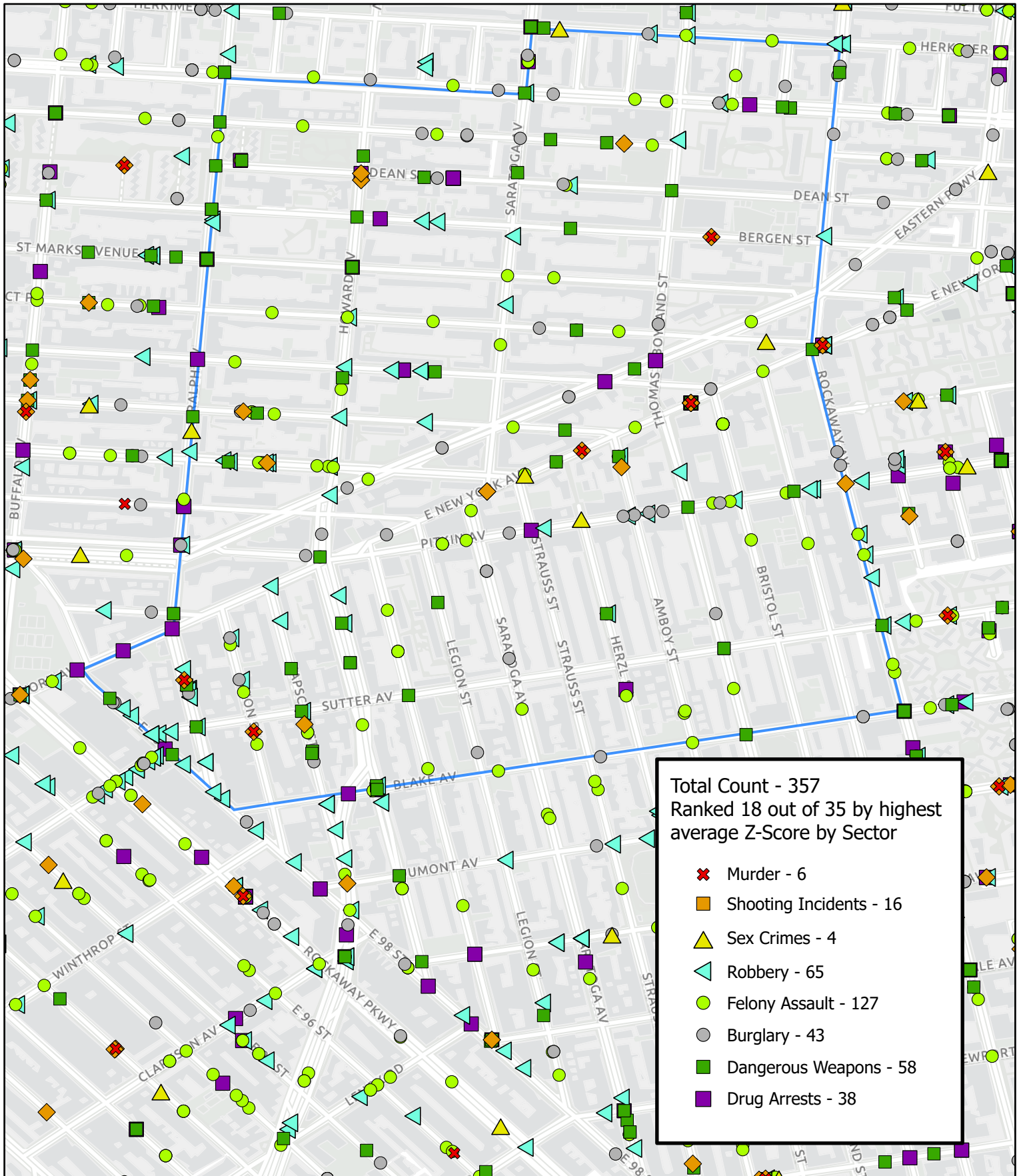
# High Crime Area Bill - 115 Precinct, Sector D - Corona

## Major Crimes, CSCS & Firearm Complaints & Shooting Incidents July 01, 2019 To June 30, 2020



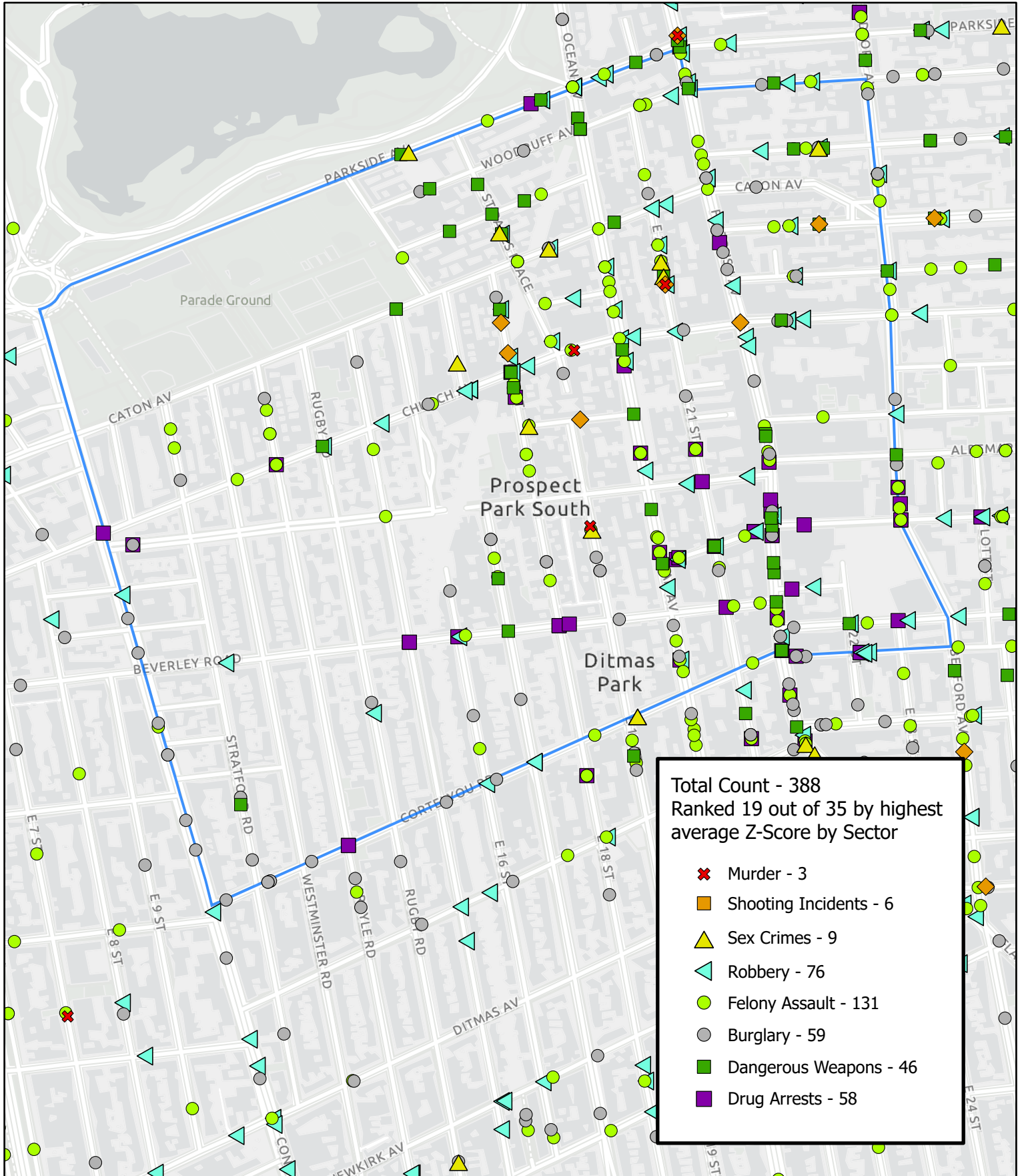
# High Crime Area Bill - 073 Precinct, Sector B - Ocean Hill

## Major Crimes, CSCS & Firearm Complaints & Shooting Incidents July 01, 2019 To June 30, 2020



# High Crime Area Bill - 070 Precinct, Sector D - Kensington-Ocean Parkway

## Major Crimes, CSCS & Firearm Complaints & Shooting Incidents July 01, 2019 To June 30, 2020

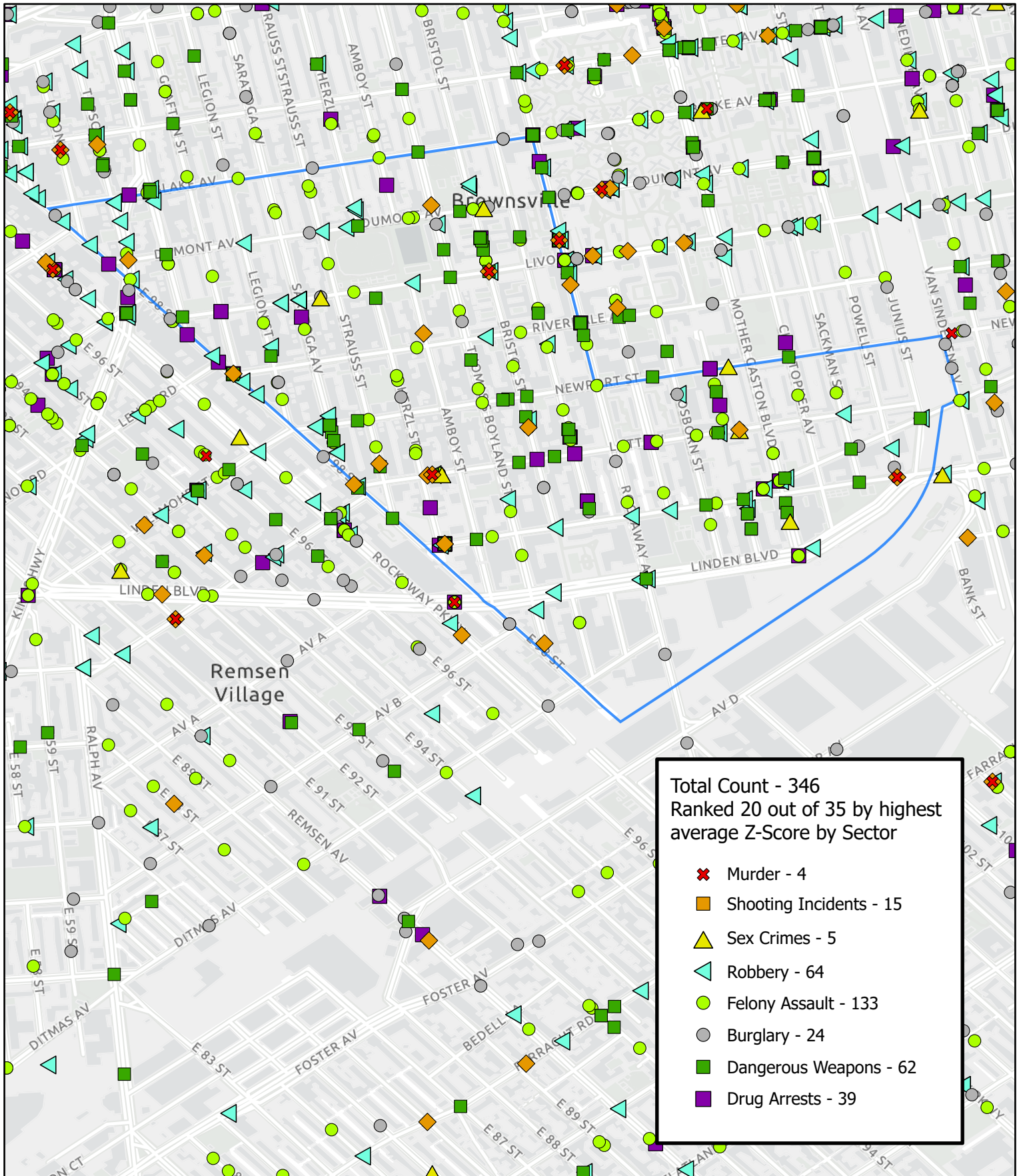


Total Count - 388  
Ranked 19 out of 35 by highest average Z-Score by Sector

- ✖ Murder - 3
- Shooting Incidents - 6
- ▲ Sex Crimes - 9
- ▲ Robbery - 76
- Felony Assault - 131
- Burglary - 59
- Dangerous Weapons - 46
- Drug Arrests - 58

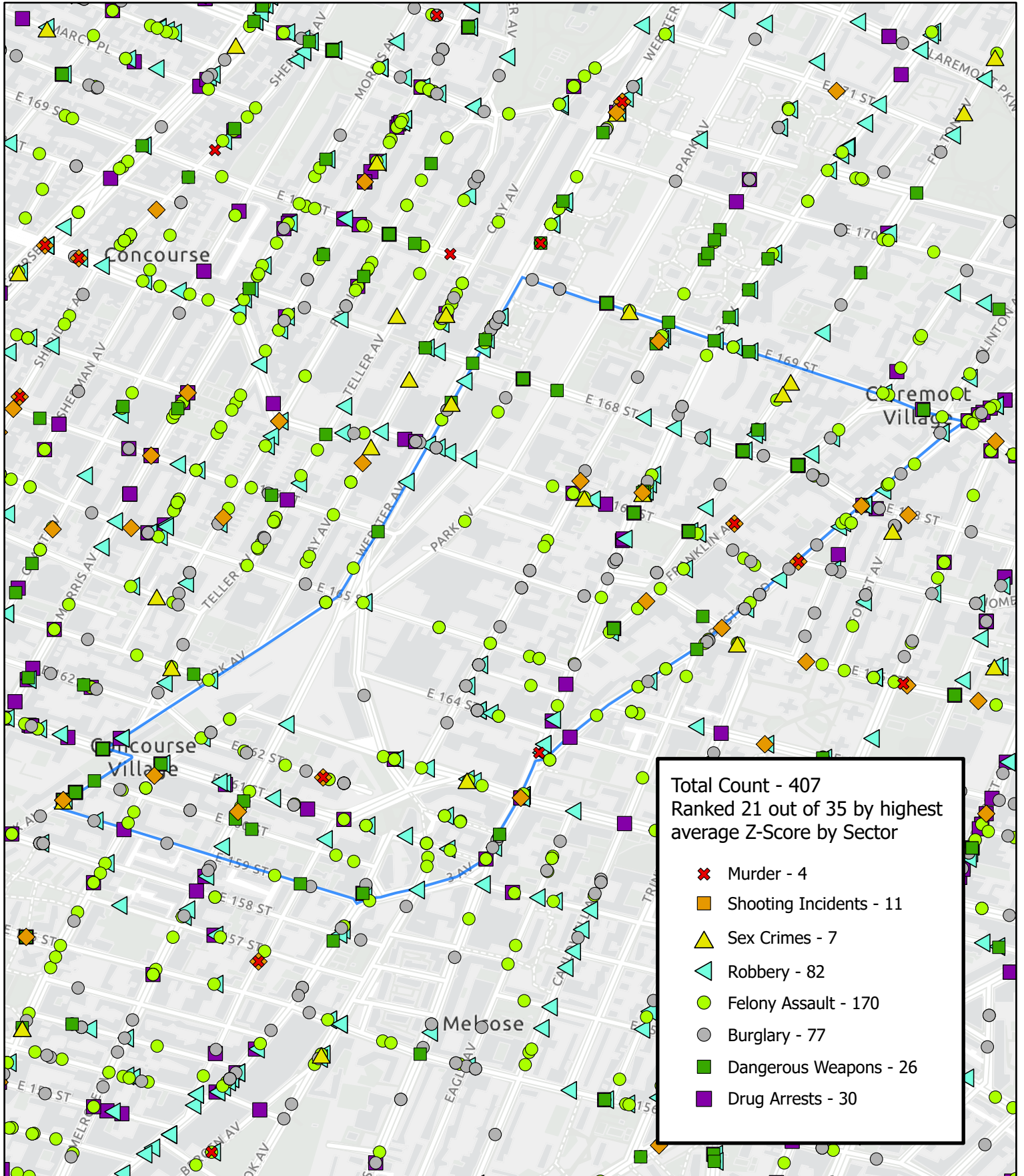
# High Crime Area Bill - 073 Precinct, Sector D - Brownsville

## Major Crimes, CSCS & Firearm Complaints & Shooting Incidents July 01, 2019 To June 30, 2020



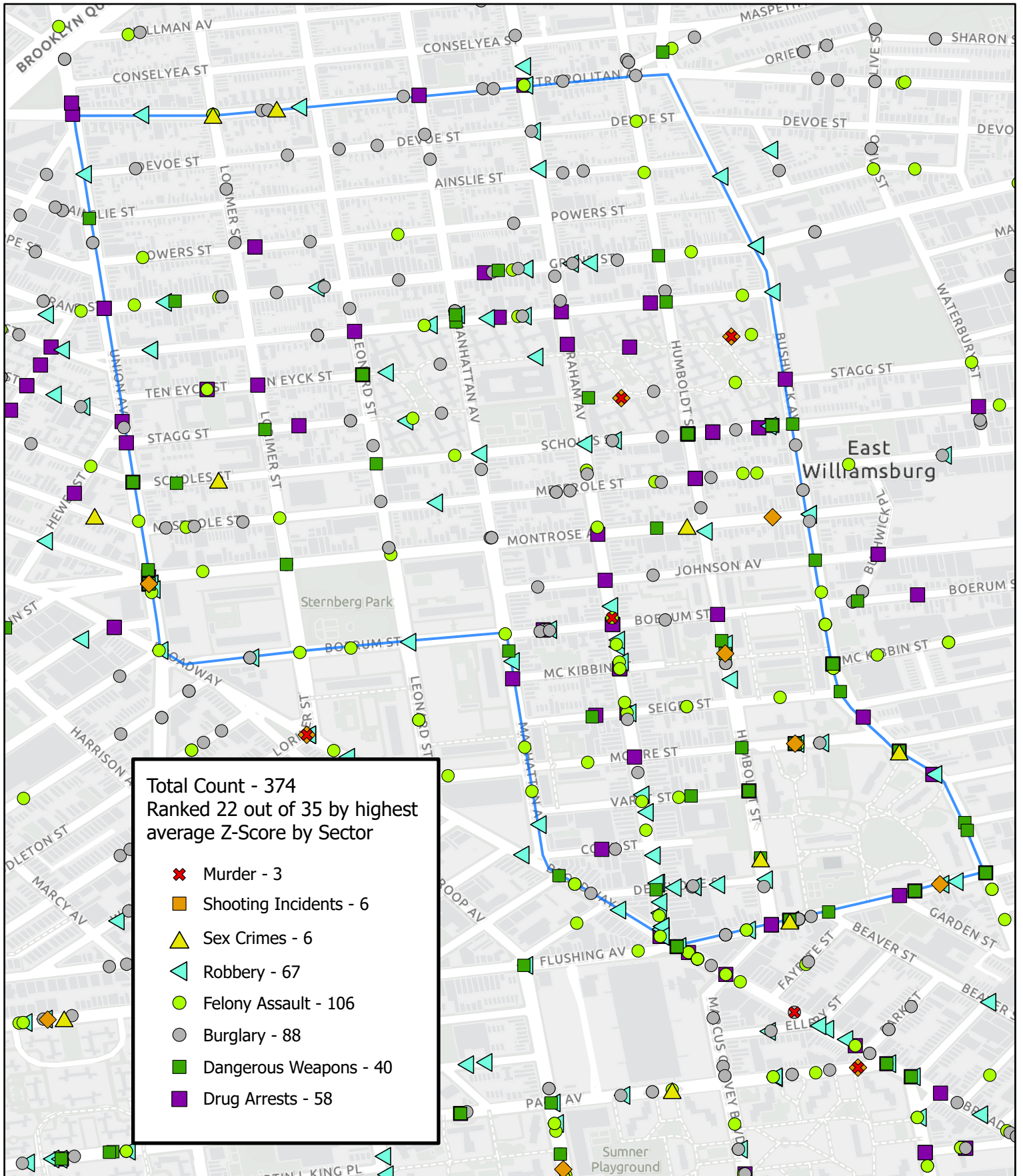
# High Crime Area Bill - 042 Precinct, Sector C - Morrisania-Melrose

## Major Crimes, CSCS & Firearm Complaints & Shooting Incidents July 01, 2019 To June 30, 2020



# High Crime Area Bill - 090 Precinct, Sector C - Williamsburg

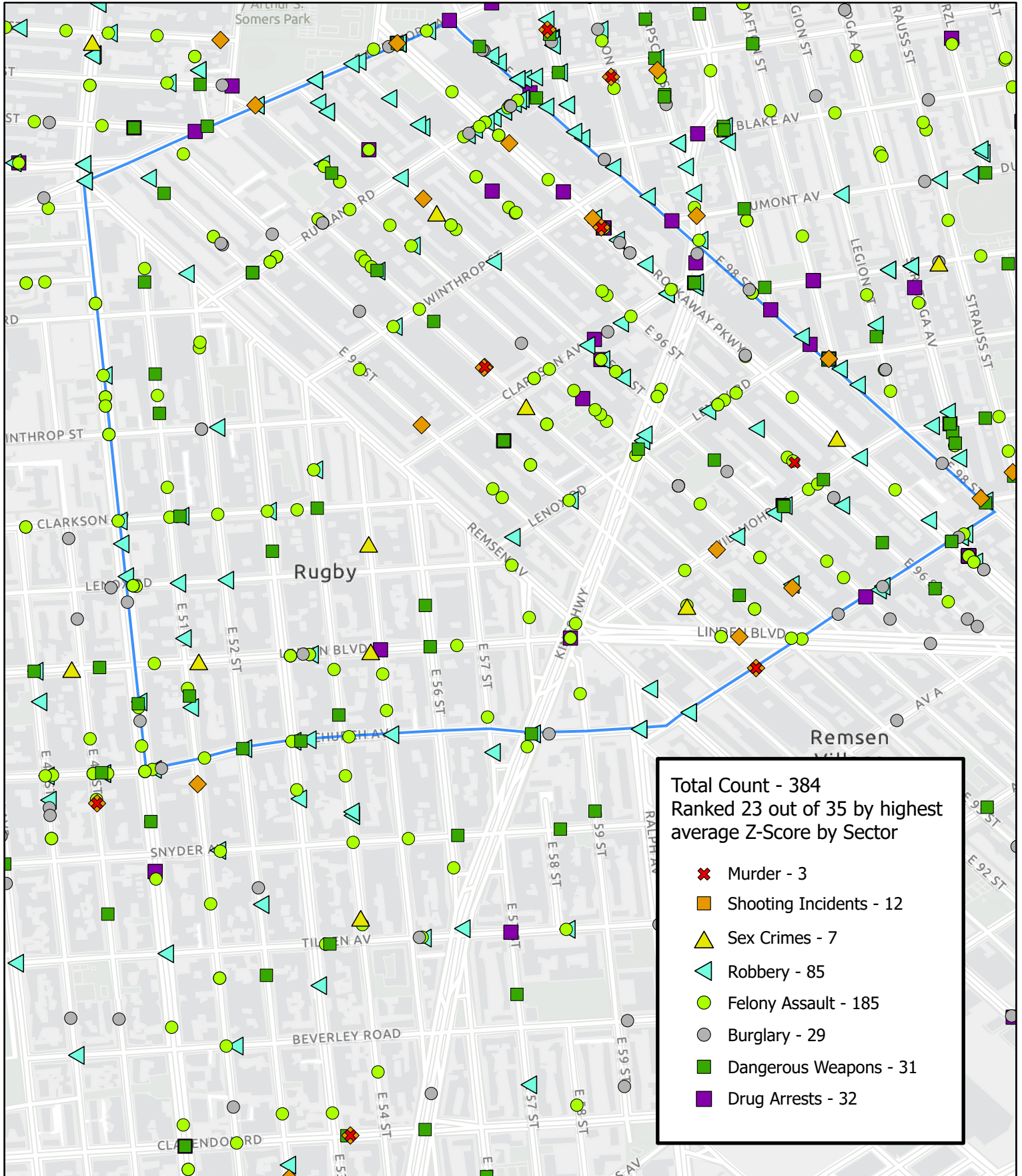
## Major Crimes, CSCS & Firearm Complaints & Shooting Incidents July 01, 2019 To June 30, 2020





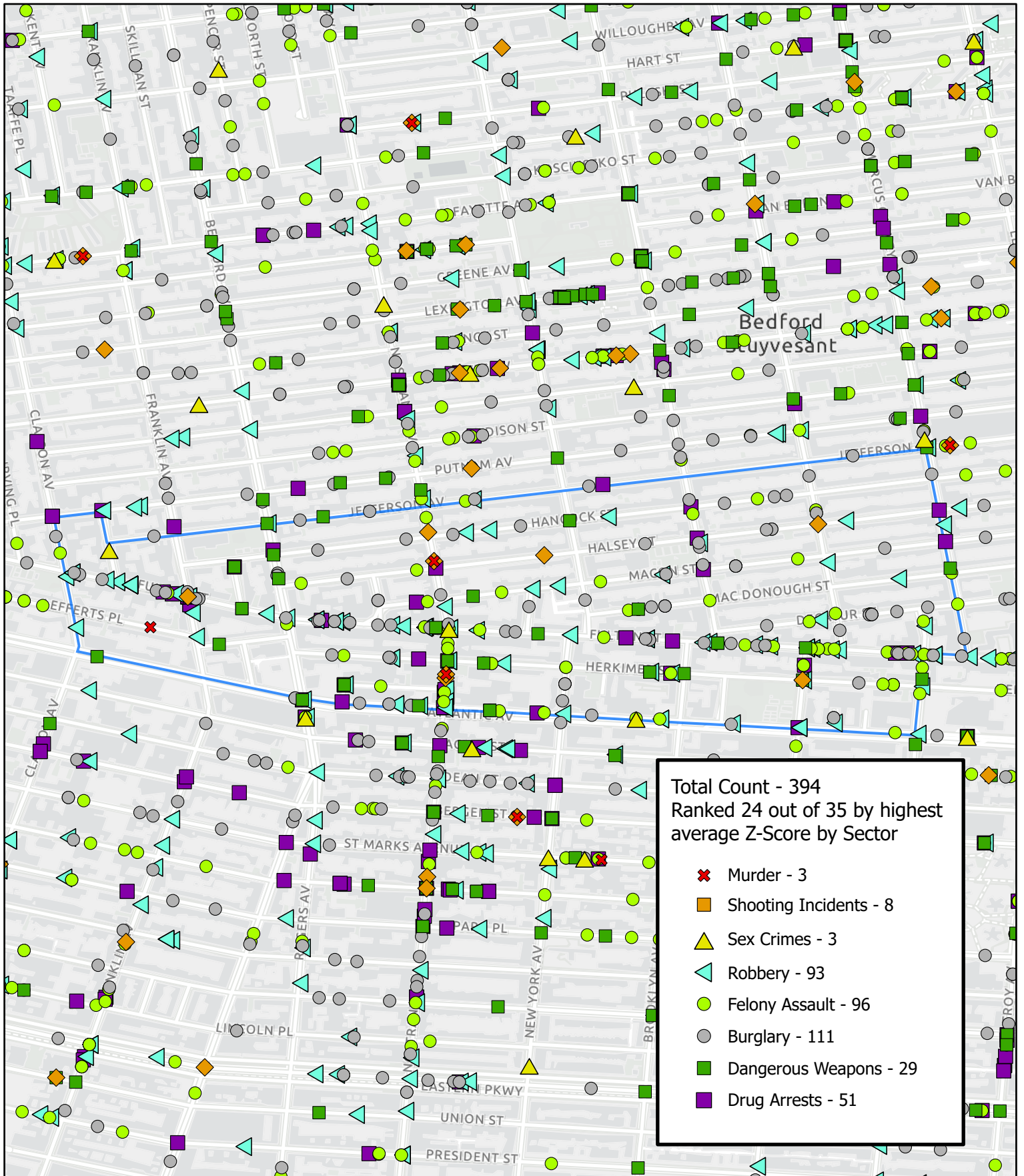
# High Crime Area Bill - 067 Precinct, Sector C - Flatbush

## Major Crimes, CSCS & Firearm Complaints & Shooting Incidents July 01, 2019 To June 30, 2020



# High Crime Area Bill - 079 Precinct, Sector A - Clinton Hill

## Major Crimes, CSCS & Firearm Complaints & Shooting Incidents July 01, 2019 To June 30, 2020

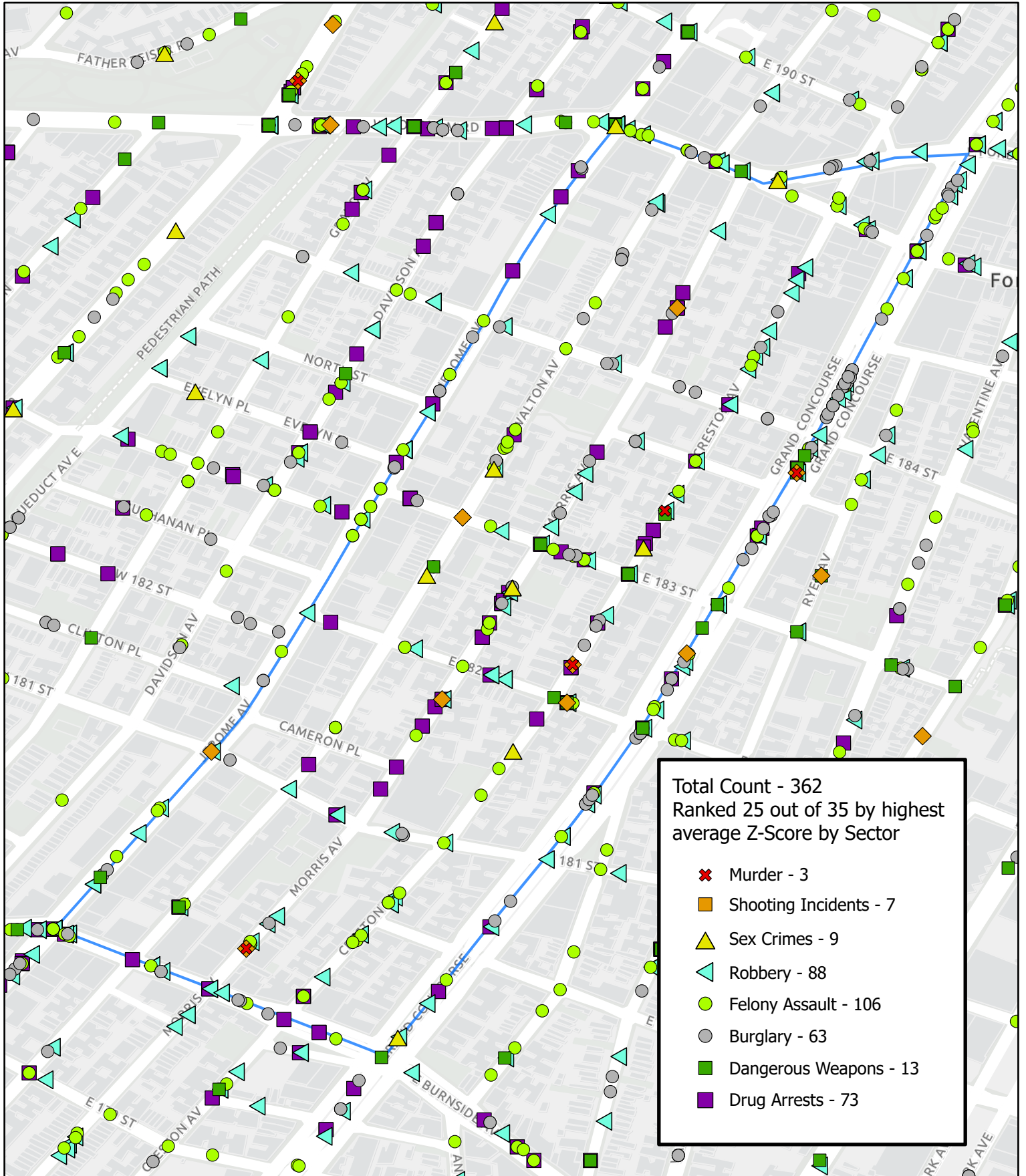


Total Count - 394  
Ranked 24 out of 35 by highest average Z-Score by Sector

- ✖ Murder - 3
- Shooting Incidents - 8
- ▲ Sex Crimes - 3
- ▲ Robbery - 93
- Felony Assault - 96
- Burglary - 111
- Dangerous Weapons - 29
- Drug Arrests - 51

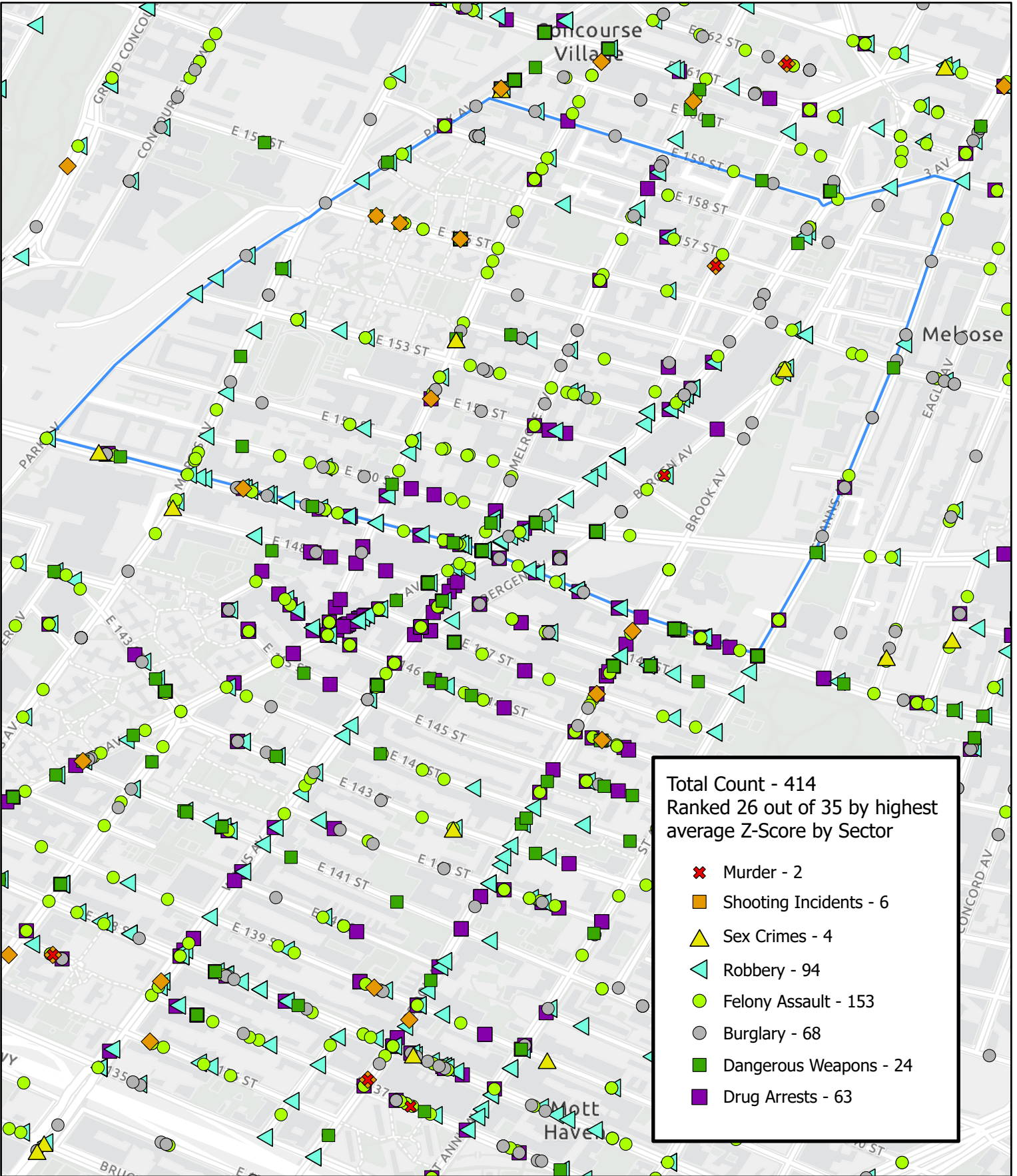
# High Crime Area Bill - 046 Precinct, Sector C - Kingsbridge Heights

## Major Crimes, CSCS & Firearm Complaints & Shooting Incidents July 01, 2019 To June 30, 2020



# High Crime Area Bill - 040 Precinct, Sector C - Melrose South-Mott Haven North

## Major Crimes, CSCS & Firearm Complaints & Shooting Incidents July 01, 2019 To June 30, 2020



Total Count - 414  
Ranked 26 out of 35 by highest average Z-Score by Sector

# High Crime Area Bill - 023 Precinct, Sector B - Upper East Side-Carnegie Hill

## Major Crimes, CSCS & Firearm Complaints & Shooting Incidents July 01, 2019 To June 30, 2020

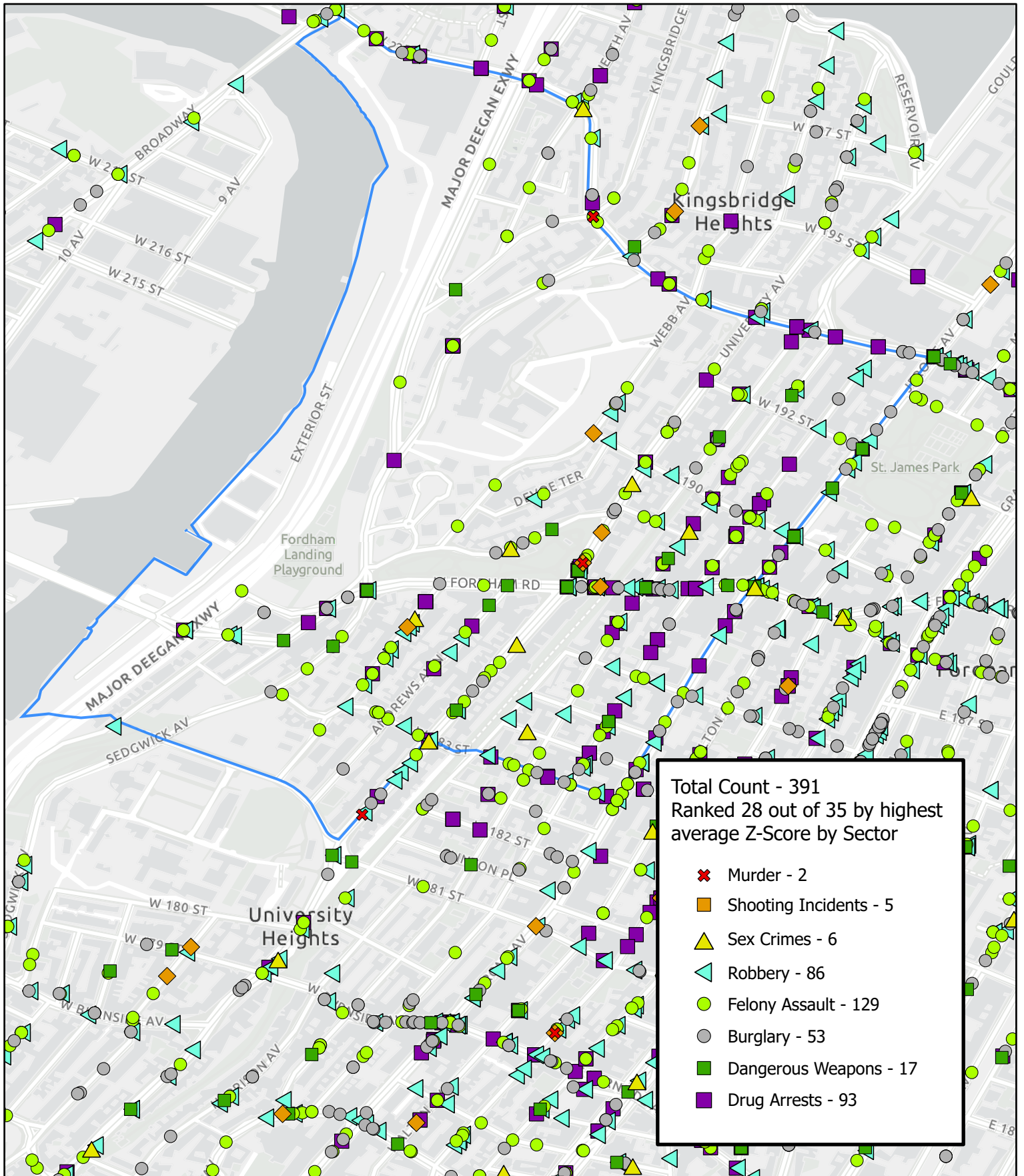


Total Count - 316  
Ranked 27 out of 35 by highest average Z-Score by Sector

- ✖ Murder - 0
- Shooting Incidents - 9
- ▲ Sex Crimes - 11
- ◀ Robbery - 71
- Felony Assault - 114
- Burglary - 46
- Dangerous Weapons - 25
- Drug Arrests - 40

# High Crime Area Bill - 052 Precinct, Sector A - Kingsbridge Heights

## Major Crimes, CSCS & Firearm Complaints & Shooting Incidents July 01, 2019 To June 30, 2020



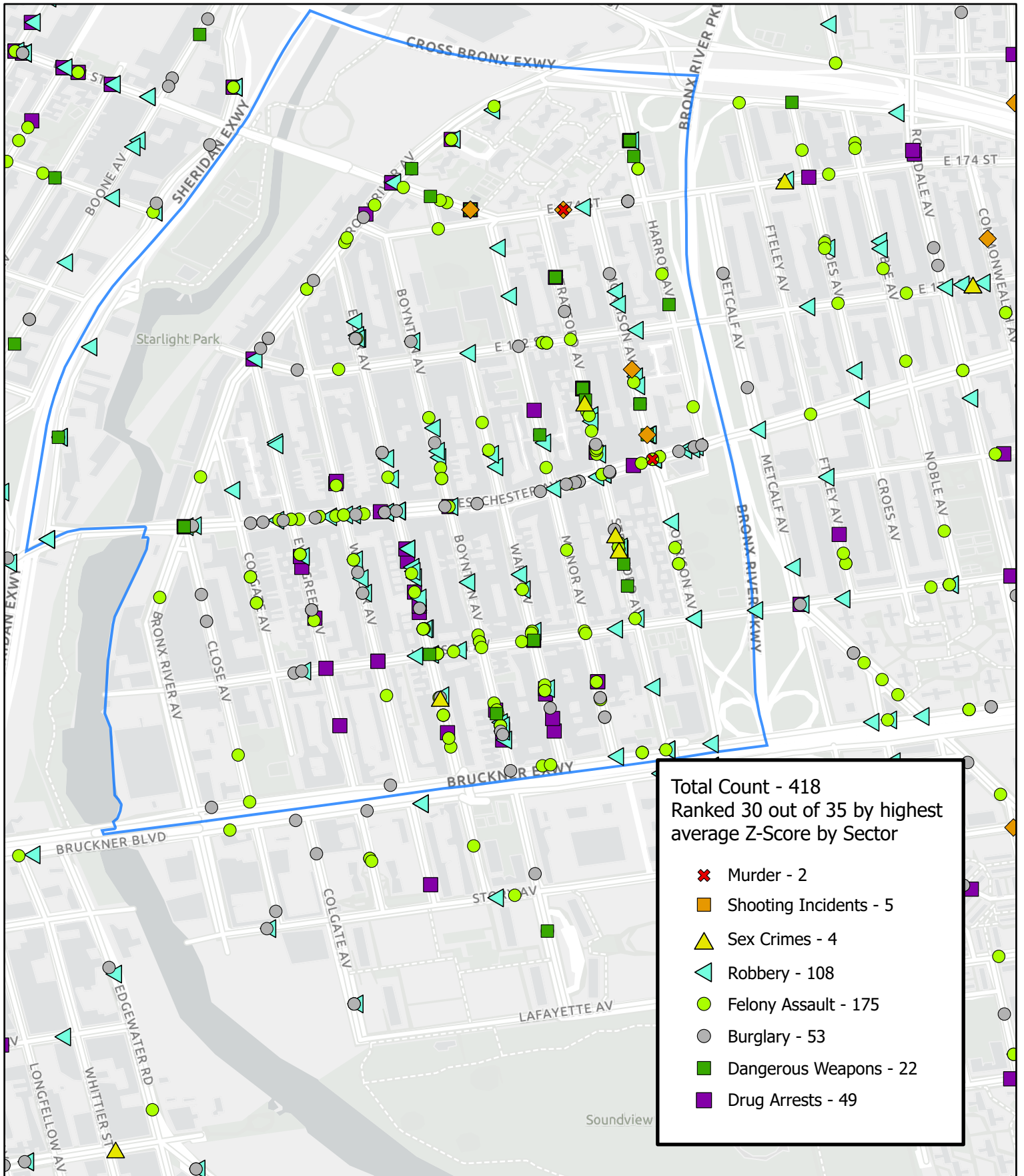
# High Crime Area Bill - 025 Precinct, Sector B - East Harlem North

## Major Crimes, CSCS & Firearm Complaints & Shooting Incidents July 01, 2019 To June 30, 2020



# High Crime Area Bill - 043 Precinct, Sector C - West Farms-Bronx River

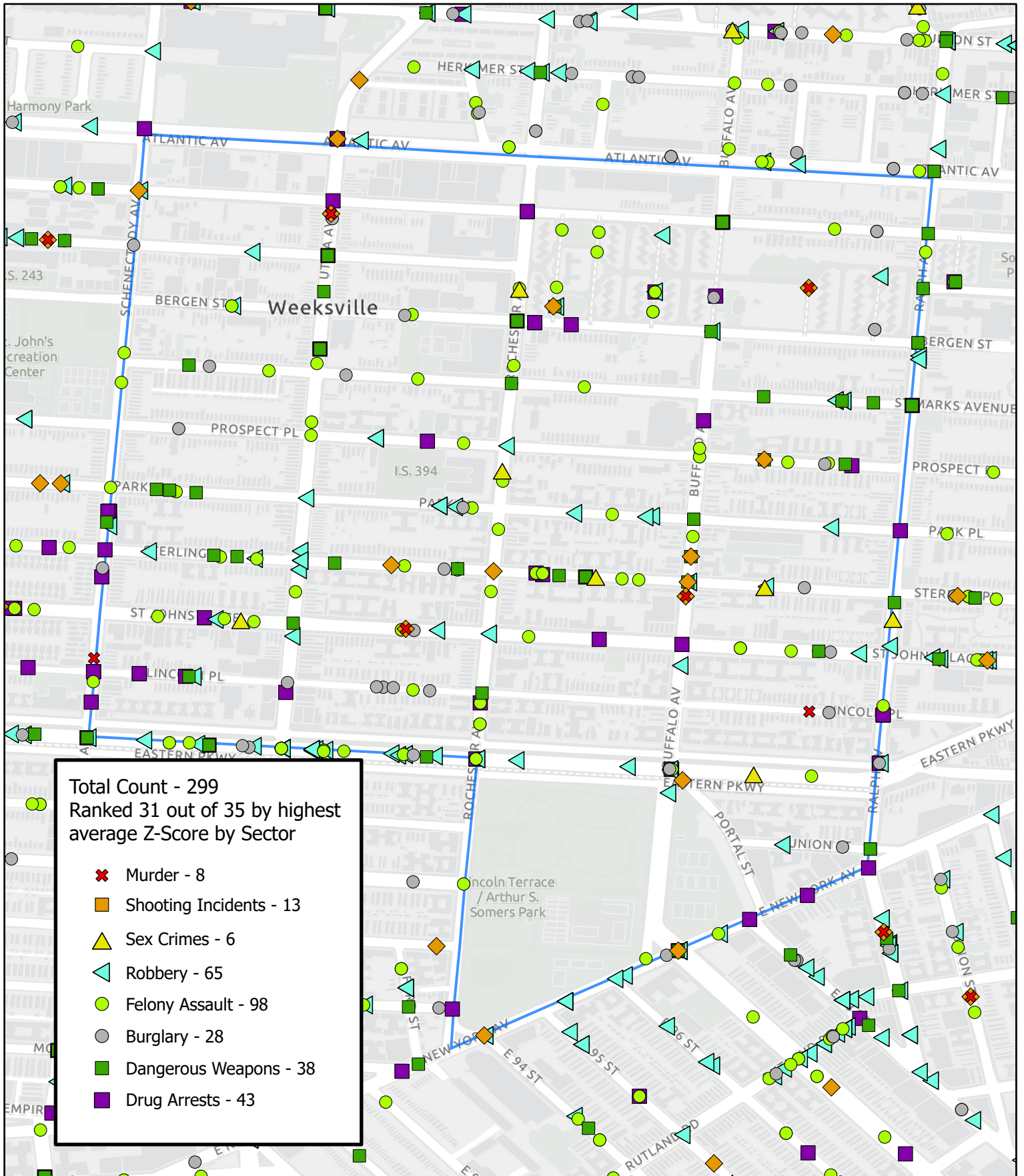
## Major Crimes, CSCS & Firearm Complaints & Shooting Incidents July 01, 2019 To June 30, 2020





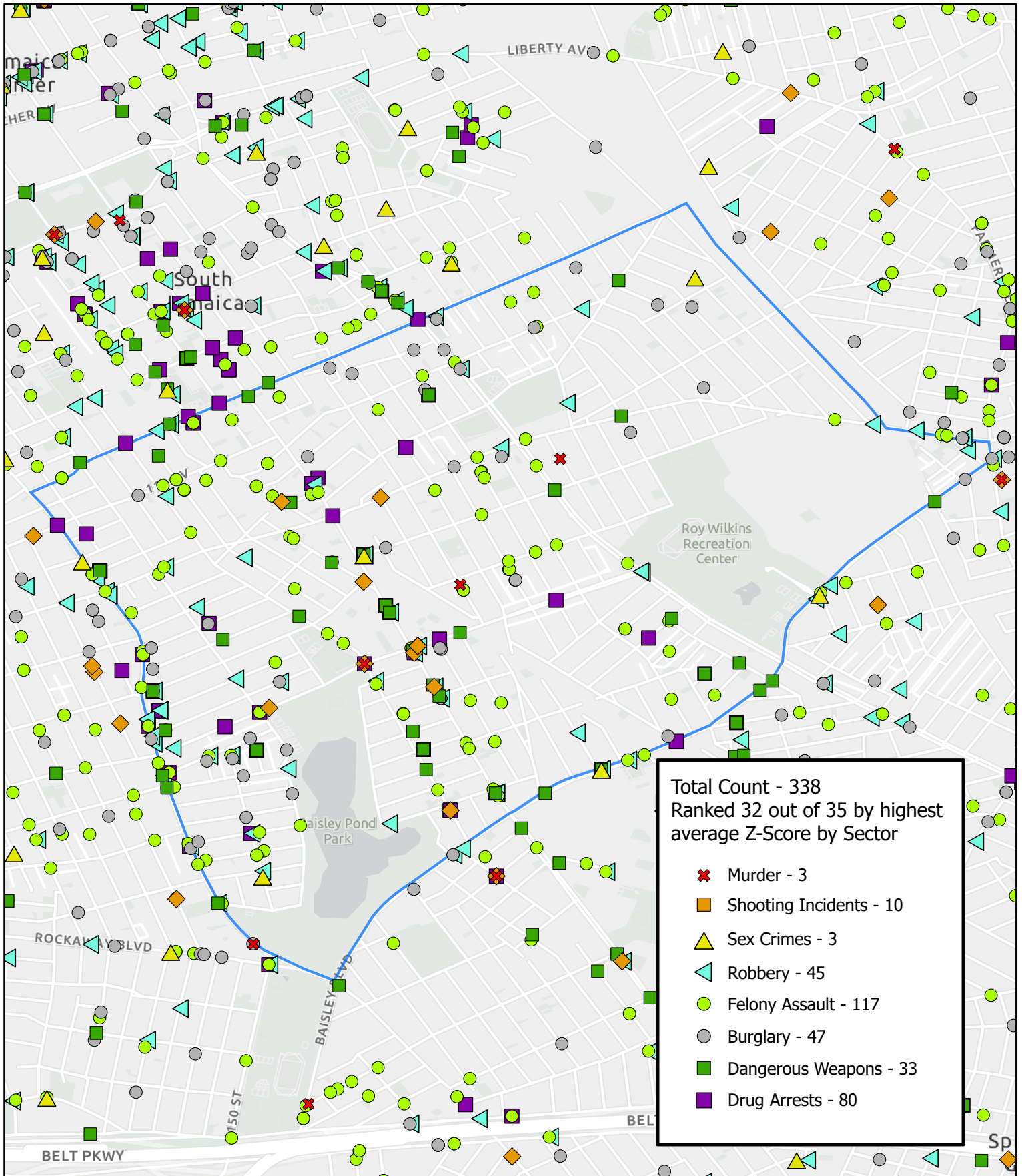
# High Crime Area Bill - 077 Precinct, Sector D - Ocean Hill

## Major Crimes, CSCS & Firearm Complaints & Shooting Incidents July 01, 2019 To June 30, 2020



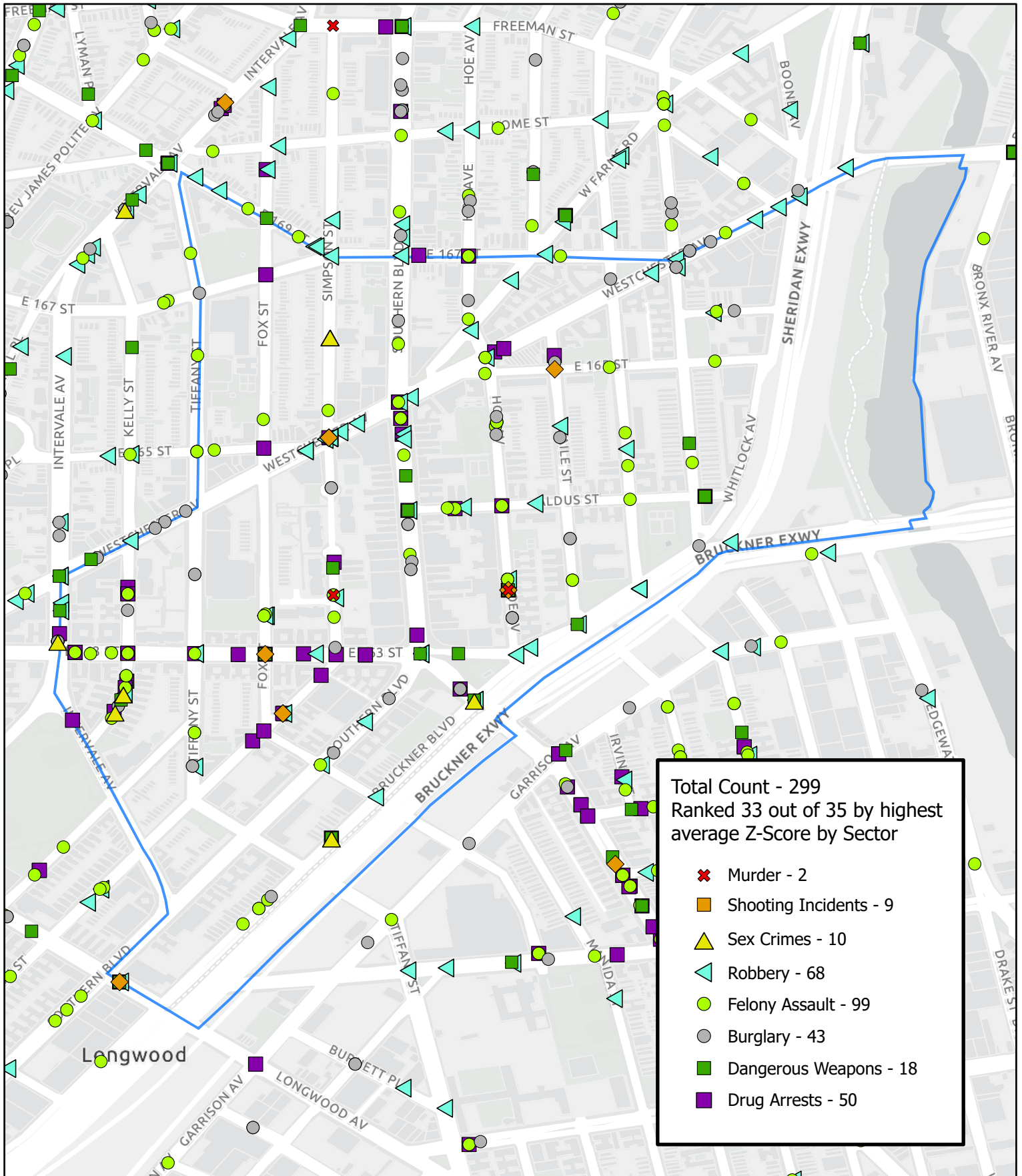
# High Crime Area Bill - 113 Precinct, Sector C - Baisley Park

## Major Crimes, CSCS & Firearm Complaints & Shooting Incidents July 01, 2019 To June 30, 2020



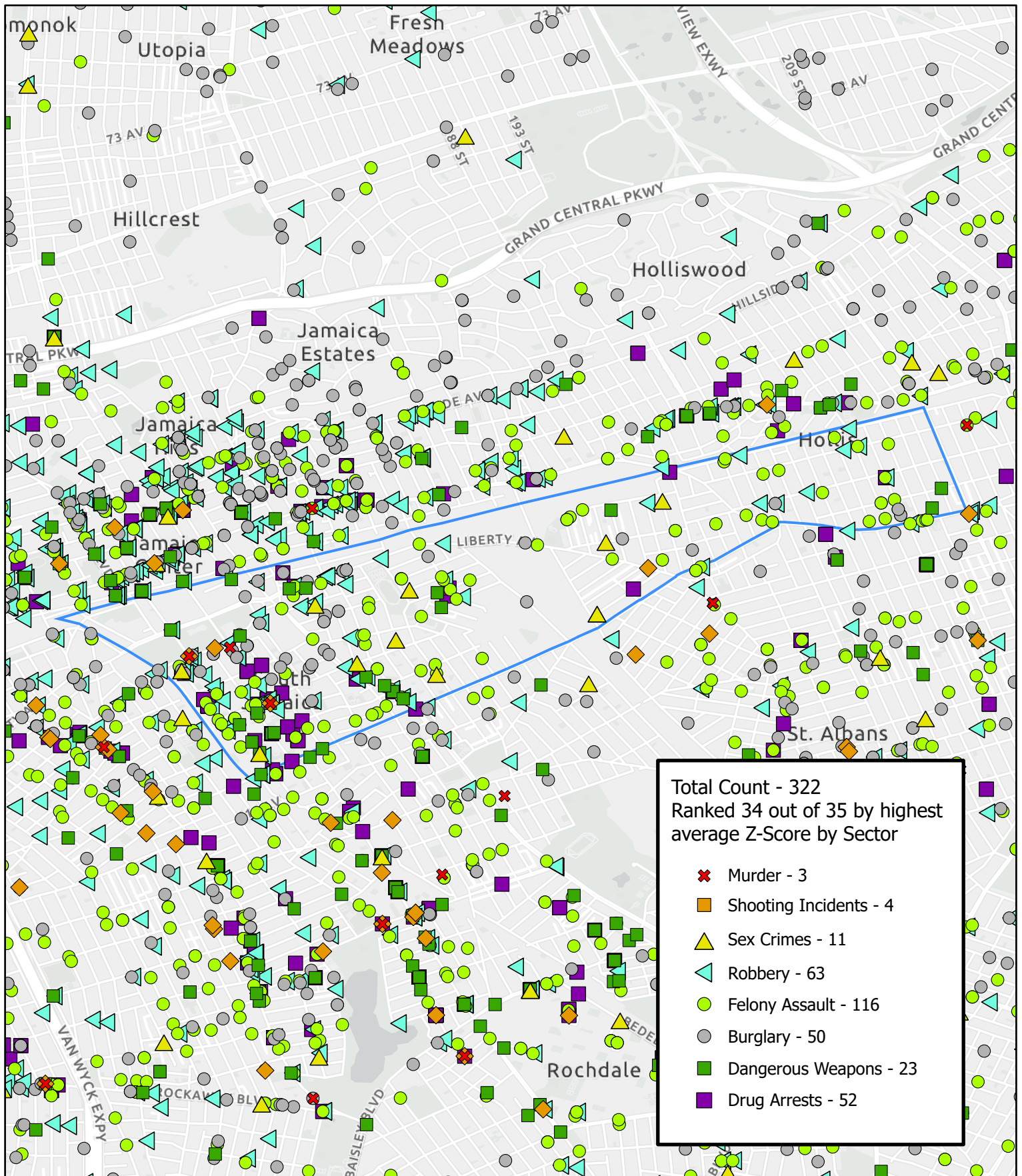
# High Crime Area Bill - 041 Precinct, Sector D - Longwood

## Major Crimes, CSCS & Firearm Complaints & Shooting Incidents July 01, 2019 To June 30, 2020



# High Crime Area Bill - 103 Precinct, Sector D - South Jamaica

## Major Crimes, CSCS & Firearm Complaints & Shooting Incidents July 01, 2019 To June 30, 2020

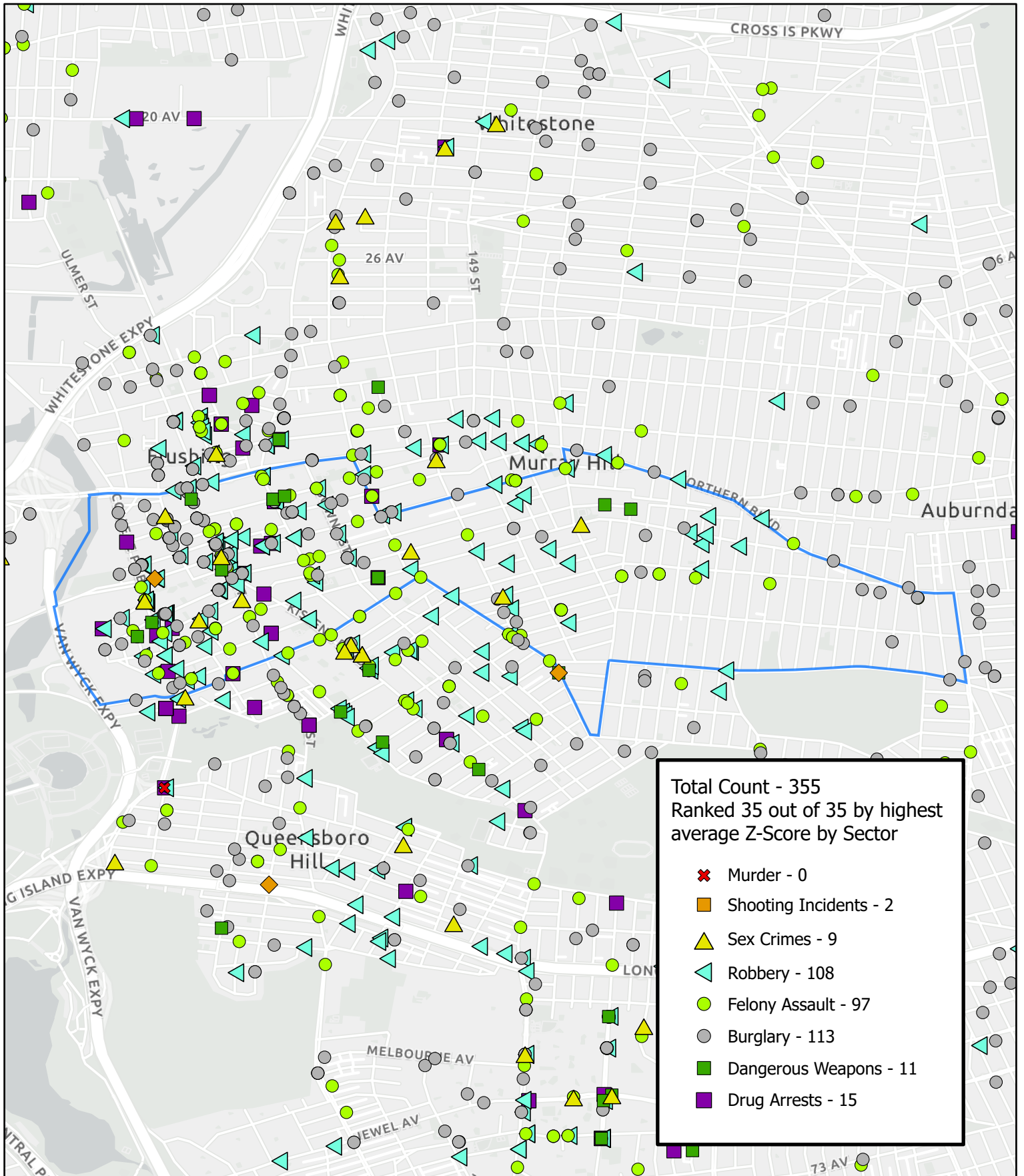


Total Count - 322  
Ranked 34 out of 35 by highest average Z-Score by Sector

- ✕ Murder - 3
- Shooting Incidents - 4
- ▲ Sex Crimes - 11
- ▲ Robbery - 63
- Felony Assault - 116
- Burglary - 50
- Dangerous Weapons - 23
- Drug Arrests - 52

# High Crime Area Bill - 109 Precinct, Sector B - Murray Hill

## Major Crimes, CSCS & Firearm Complaints & Shooting Incidents July 01, 2019 To June 30, 2020



Total Count - 355  
Ranked 35 out of 35 by highest average Z-Score by Sector

- ✖ Murder - 0
- Shooting Incidents - 2
- ▲ Sex Crimes - 9
- ◀ Robbery - 108
- Felony Assault - 97
- Burglary - 113
- Dangerous Weapons - 11
- Drug Arrests - 15