

APPENDIX A
AGENCY AND UTILITY CORRESPONDENCE

Correspondence with New York City Department of Environmental Protection		
Date	Description	Related Sites
2/20/03	Fax from M. Morrone (HQ) to V. Soriano, New York City Department of Environmental Protection, requesting updated water supply and distribution maps for the MTS site and surrounding area.	Noith Shore, West 135w Street, Southwest Brooklyn, South Bronx, West 59 th Street, East 91 st Street, (3reenpoint, Hamilton Avenue
2/20/03	Fax from M. Morrone (HQ) to Joseph Maltz, Keyspan, requesting utility service plates for the MTS site and surrounding area	South Bronx, North Shore, West 135 th street, Southwest Brooklyn, West 59 th street, East 91 st , Greenpoint, Hamilton Avenue
2/25/03	Package from New York <i>City</i> Department of Environmental Protection to M. Morrone (HQ) containing requested water supply and distribution maps for the MTS site and surrounding area.	South Bronx, North Shore
2/26/03	Package from New York <i>City</i> Department of Environmental Protection to M. Morrone (HQ) containing requested water supply and distribution maps for the MTS site and surrounding area.	West 135th Street, West 59th Street, East 91st Street
3/4/03	Package from New York City Department of Environmental Protection to M. Morrone (HQ) containing requested water supply and distribution maps for the MTS site and surrounding area.	Southwest Brooklyn, Hamilton Avenue
3/5/03	Package from New York City Department of Environmental Protection to M. Morrone (HQ) containing requested water supply and distribution maps for the MTS site and surrounding area.	Greenpoint
10/13/03	Letter from M. Morrone (HQ) to Vincent Soriano, New York City Department of Environmental Protection, requesting utility information for the MTS sites and surrounding areas.	52nd Street, Scott / Scholes
10/21/03	Letter from M. Morrone (HQ) to Vincent Soriano, New York City Department of Environmental Protection, requesting utility information for the MTS sites and surrounding areas.	52nd Street, Scott / Scholes
10/21/03	Letter from Vincent Soriano, New York City Department of Environmental Protection, to M. Morrone (HQ) acknowledging the receipt of her 10/13/03 letter request for utility	52 nd Street, Scott / Scholes

	information of the MTS sites and surrounding areas.	
5/28/04	Letter from B. George (HQ) to Vincent Soriano, New York City Department of Environmental Protection, requesting utility service plates for the MTS sites and surrounding areas.	52 nd Street, Scott / Scholes, Meserole
6/16/04	Letter from P. Simmons (HQ) to Vincent Soriano, New York City Department of Environmental Protection, requesting utility information for the MTS sites and surrounding areas	52 nd Street
6/23/04	Package from New York City Department of Environmental Protection containing utility information for the MTS sites and surrounding areas.	52 nd Street, Scott / Scholes, Meserole



Environmental
Engineers & Scientists



FAX TRANSMISSION

To: V. Soriano - mapping
FAX No: 718-595-5781
ACCT. No: HDQ0203

FROM: Melissa Morrone
DATE: 2/20/03
REPORT PROBLEMS TO: Melissa

NUMBER OF PAGES INCLUDING COVER SHEET 11

ORIGINAL DOCUMENT TO BE MAILED	<input checked="" type="checkbox"/> YES	<input type="checkbox"/> NO
RETURN FAX TO SENDER	<input type="checkbox"/> YES	<input type="checkbox"/> NO
FAX TO BE FILED	<input type="checkbox"/> YES	<input type="checkbox"/> NO
ATTACH COVER SHEET TO TRANSMITTAL	<input type="checkbox"/> YES	<input type="checkbox"/> NO

CONFIDENTIALITY NOTICE: THE INFORMATION AND/OR DOCUMENTS INCLUDED WITH THIS FACSIMILE MESSAGE ARE CONFIDENTIAL AND LEGALLY PRIVILEGED. THE INFORMATION IS INTENDED ONLY FOR THE USE OF THE INDIVIDUAL OR ENTITY NAMED ABOVE. IF YOU ARE NOT THE INTENDED RECIPIENT, YOU ARE HEREBY NOTIFIED THAT ANY DISCLOSURE, COPYING OR DISTRIBUTION OF THIS COMMUNICATION, OR THE TAKING OF ANY ACTION IN RELIANCE ON ITS CONTENTS, IS STRICTLY PROHIBITED. IF YOU HAVE RECEIVED THIS FACSIMILE IN ERROR, OR IF ANY PROBLEMS OCCUR WITH TRANSMISSION, PLEASE NOTIFY THE SENDER IMMEDIATELY BY TELEPHONE (201) 529-5151.

COMMENTS:

Attached please find requests for water supply & distribution information. There are four letters included here, one for each borough.

Thanks!

IF TRANSMISSION IS NOT AS NOTED, PLEASE CONTACT US AT 201-529-5151.



Environmental
Engineers & Scientists

February 20, 2003

Mr. Vincent Soriano
Central Mapping and Records
New York City Department of Environmental Protection
59-17 Junction Blvd.
12th Floor
Corona, New York 11368

HDRE0203

RE: Request for Utility Information

Dear Mr. Soriano:

On behalf of the New York City Department of Sanitation (DSNY), HydroQual is assisting in completing portions of a draft Environmental Impact Statement (EIS) for several sites under consideration as part of the Solid Waste Management Plan. The EIS will discuss the program with regard to the closure of the Fresh Kill Landfill.

Attached please find a tabular summary of the particular sites. We are requesting that you provide any applicable utility information either existing or proposed. Utility line location maps/plates should also be provided if available. Of particular concern are the location and details of water supply lines and/or distribution laterals. Information regarding available water pressure in the area would also be very helpful.

Since the DSNY is operating under a state-imposed schedule, we would appreciate your timely response to our request. Please feel free to contact me or Mr. Phil Simmons of our office if you have any immediate questions. Thank you for your assistance.

Very truly yours,

HYDROQUAL, INC.

Melissa E. Morrone

MEM/kfw
HDRE0203/SORIANO_022003C.LTR
Enclosures

HYDROQUAL, INC.

LOCATION STREET & NAME	FROM	TO
W. 57 th Street	West End	Hudson River
W. 58 th Street	West End	Hudson River
W. 59 th Street	West End	Hudson River
W. 60 th Street	West End	Hudson River
W. 61 st Street	West End	Hudson River[
West End	61 st Street	57 th Street
E. Tower Drive	64 th Street	63 rd Street
E. 88 th Street	First Avenue	FDR Drive
E. 89 th Street	First Avenue	FDR Drive
E. 90 th Street	First Avenue	FDR Drive
E. 91 st Street	First Avenue	FDR Drive
E. 92 nd Street	First Avenue	FDR Drive
First Avenue	88 th Street	94 th Street
York Avenue	88 th Street	92 nd Street
East End Avenue	88 th Street	90 th Street
Riverside Drive	W. 139 th Street	W. 133 rd Street
Marginal Street	W. 133 rd Street	W. 134 th Street
W. 134 th Street	Riverside Drive	Hudson River
W. 133 rd Street	Broadway	Hudson River
W. 135 th Street	Broadway	Hudson River
W. 136 th Street	Broadway	Hudson River
W. 137 th Street	Broadway	Hudson River
W. 138 th Street	Broadway	Hudson River
W. 139 th Street	Broadway	Hudson River

NEW YORK CITY DEPARTMENT OF ENVIRONMENTAL PROTECTION
BUREAU OF WATER AND SEWER OPERATIONS CENTRAL MAPPING AND RECORDS
59-17 JUNCTION BLVD. - 12TH FL. CORONA, N.Y. 11368 FAX: (718)595-5781
REQUEST FOR INFORMATION FORM

NAME Melissa E. Morrone

FIRM/AGENCY HydroQual, Inc.

ADDRESS 1 Lethbridge Plaza

CITY Mahwah STATE New Jersey ZIP 07430

TELEPHONE # 201-529-5151 FAX # 201-529-3825

BOROUGH (Check one) PURPOSE OF REQUEST FOR WATER RECORDS (WORK BEING DONE)
BRONX () DRILLING/BORING/EXCAVATION() SURVEY()
BROOKLYN () DESIGN() PLANNING/ANALYSIS(X) OTHER()
MANHATTAN (X) PURPOSE OF REQUEST FOR SEWER RECORDS
QUEENS () SEWER DESIGN() Provide latest adopted drainage plan
STATEN ISLAND () unless otherwise noted for the following sewer type:
STORM() SANITARY() COMBINED()
INFLOW/INFILTRATION ANALYSIS()
INTERCEPTOR INFORMATION() OTHER()

IF YOU HAVE BEEN RETAINED BY A CITY, STATE OR FEDERAL AGENCY INDICATE NAME BELOW
New York City Department of Sanitation
AGENCY CONTRACT NUMBER _____

PROVIDE A BRIEF DESCRIPTION OF THE PROJECT YOU ARE WORKING ON THAT REQUIRES THE ABOVE INFORMATION. For example, designing a new 10" sanitary sewer, excavation, drilling contract, etc. NO REQUEST WILL BE PROCESSED WITHOUT AN EXPLANATION.

See Attached Letter

IN HOUSE STAFF ONLY
PROJECT FOLDER _____ DATE LOANED _____ DATE RETURNED _____

LOCATION
STREET NAME FROM TO

See Attached Table

PLEASE CALL TO HAVE INFORMATION PICKED UP IN PERSON()
FOR OFFICE USE ONLY
DATE IN _____ DATE OUT _____ ASSIGNED TO _____
RECORDS SENT: _____



Environmental
Engineers & Scientists

February 20, 2003

Mr. Vincent Soriano
Central Mapping and Records
New York City Department of Environmental Protection
59-17 Junction Blvd.
12th Floor
Corona, New York 11368

HDRE0203

RE: Request for Utility Information

Dear Mr. Soriano:

On behalf of the New York City Department of Sanitation (DSNY), HydroQual is assisting in completing portions of a draft Environmental Impact Statement (EIS) for several sites under consideration as part of the Solid Waste Management Plan. The EIS will discuss the program with regard to the closure of the Fresh Kill Landfill.

We are requesting that you provide any applicable utility information either existing or proposed. Utility line location maps/plates should also be provided if available. Of particular concern are the location and details of water supply lines and/or distribution laterals. Information regarding available water pressure in the area would also be very helpful.

Since the DSNY is operating under a state-imposed schedule, we would appreciate your timely response to our request. Please feel free to contact me or Mr. Phil Simmons of our office if you have any immediate questions. Thank you for your assistance.

Very truly yours,

HYDROQUAL, INC.

Melissa E. Morrone

MEM/kfw
HDRE0203/SORIANO_022003B.LTR
Enclosures

HYDROQUAL, INC.

**NEW YORK CITY DEPARTMENT OF ENVIRONMENTAL PROTECTION
BUREAU OF WATER AND SEWER OPERATIONS CENTRAL MAPPING AND RECORDS
59-17 JUNCTION BLVD. - 12TH FL. CORONA, N.Y. 11368 FAX: (718) 595-5781
REQUEST FOR INFORMATION FORM**

NAME Melissa E. Morrone

FIRM/AGENCY HydroQual, Inc.

ADDRESS 1 Lethbridge Plaza

CITY Mahwah **STATE** New Jersey **ZIP** 07430

TELEPHONE # 201-529-5151 **FAX #** 201-529-3825

BOROUGH (Check one)	PURPOSE OF REQUEST FOR WATER RECORDS (WORK BEING DONE)
BRONX ()	DRILLING/BORING/EXCAVATION() SURVEY()
BROOKLYN ()	DESIGN() PLANNING/ANALYSIS(X) OTHER()
MANHATTAN ()	PURPOSE OF REQUEST FOR SEWER RECORDS
QUEENS (X)	SEWER DESIGN() Provide latest adopted drainage plan
STATEN ISLAND ()	unless otherwise noted for the following sewer type:
	STORM() SANITARY() COMBINED()
	INFLOW/INFILTRATION ANALYSIS()
	INTERCEPTOR INFORMATION() OTHER()

IF YOU HAVE BEEN RETAINED BY A CITY, STATE OR FEDERAL AGENCY INDICATE NAME BELOW
New York City Department of Sanitation

AGENCY CONTRACT NUMBER _____

PROVIDE A BRIEF DESCRIPTION OF THE PROJECT YOU ARE WORKING ON THAT REQUIRES THE ABOVE INFORMATION. For example, designing a new 10" sanitary sewer, excavation, drilling contract, etc. NO REQUEST WILL BE PROCESSED WITHOUT AN EXPLANATION.

See Attached Letter

IN HOUSE STAFF ONLY
PROJECT FOLDER _____ **DATE LOANED** _____ **DATE RETURNED** _____

LOCATION STREET NAME	FROM	TO
119th Street	28th Avenue	31st Avenue
120th Street	28th Avenue	31st Avenue
29th Avenue	122nd Street	Flushing Bay
30th Avenue	120th Street	College Pt. Blvd.
31st Avenue	College Pt. Blvd.	Flushing Bay

PLEASE CALL TO HAVE INFORMATION PICKED UP IN PERSON ()
FOR OFFICE USE ONLY
DATE IN _____ **DATE OUT** _____ **ASSIGNED TO** _____
RECORDS SENT:



Environmental
Engineers & Scientists

February 20, 2003

Mr. Vincent Soriano
Central Mapping and Records
New York City Department of Environmental Protection
59-17 Junction Blvd.
12th Floor
Corona, New York 11368

HDRE0203

RE: Request for Utility Information

Dear Mr. Soriano:

On behalf of the New York City Department of Sanitation (DSNY), HydroQual is assisting in completing portions of a draft Environmental Impact Statement (EIS) for several sites under consideration as part of the Solid Waste Management Plan. The EIS will discuss the program with regard to the closure of the Fresh Kill Landfill.

We are requesting that you provide any applicable utility information either existing or proposed. Utility line location maps/plates should also be provided if available. Of particular concern are the location and details of water supply lines and/or distribution laterals. Information regarding available water pressure in the area would also be very helpful.

Since the DSNY is operating under a state-imposed schedule, we would appreciate your timely response to our request. Please feel free to contact me or Mr. Phil Simmons of our office if you have any immediate questions. Thank you for your assistance.

Very truly yours,

HYDROQUAL, INC.

Melissa E. Morrone

MEM/kfw
HDRE0203/SORIANO_022003A.LTR
Enclosures

HYDROQUAL, INC.

**NEW YORK CITY DEPARTMENT OF ENVIRONMENTAL PROTECTION
BUREAU OF WATER AND SEWER OPERATIONS CENTRAL MAPPING AND RECORDS
59-17 JUNCTION BLVD. - 12TH FL. CORONA, N.Y. 11368 FAX: (718) 595-5781
REQUEST FOR INFORMATION FORM**

NAME Melissa E. Morrone

FIRM/AGENCY HydroQual, Inc.

ADDRESS 1 Lethbridge Plaza

CITY Mahwah **STATE** New Jersey **ZIP** 07430

TELEPHONE # 201-529-5151 **FAX #** 201-529-3825

BOROUGH (Check one)	PURPOSE OF REQUEST FOR WATER RECORDS (WORK BEING DONE)
BRONX (X)	DRILLING/BORING/EXCAVATION () SURVEY ()
BROOKLYN ()	DESIGN () PLANNING/ANALYSIS (X) OTHER () _____
MANHATTAN ()	PURPOSE OF REQUEST FOR SEWER RECORDS
QUEENS ()	SEWER DESIGN () Provide latest adopted drainage plan
STATEN ISLAND ()	unless otherwise noted for the following sewer type:
	STORM () SANITARY () COMBINED ()
	INFLOW/INFILTRATION ANALYSIS ()
	INTERCEPTOR INFORMATION () OTHER () _____

IF YOU HAVE BEEN RETAINED BY A CITY, STATE OR FEDERAL AGENCY INDICATE NAME BELOW
New York City Department of Sanitation
AGENCY CONTRACT NUMBER _____

PROVIDE A BRIEF DESCRIPTION OF THE PROJECT YOU ARE WORKING ON THAT REQUIRES THE ABOVE INFORMATION. For example, designing a new 10" sanitary sewer, excavation, drilling contract, etc. NO REQUEST WILL BE PROCESSED WITHOUT AN EXPLANATION.

See Attached Letter

IN HOUSE STAFF ONLY
PROJECT FOLDER _____ **DATE LOANED** _____ **DATE RETURNED** _____

<u>LOCATION</u> <u>STREET NAME</u>	<u>FROM</u>	<u>TO</u>
Hunts Point Avenue	Viele Avenue	East River
Farragut Street	Hunts Point Avenue	East River
Food Center Drive	East Bay Avenue	Hunts Point Avenue

PLEASE CALL TO HAVE INFORMATION PICKED UP IN PERSON ()
FOR OFFICE USE ONLY
DATE IN _____ **DATE OUT** _____ **ASSIGNED TO** _____
RECORDS SENT:



Environmental
Engineers & Scientists

February 20, 2003

Mr. Vincent Soriano
Central Mapping and Records
New York City Department of Environmental Protection
59-17 Junction Blvd.
12th Floor
Corona, New York 11368

HDRE0203

RE: Request for Utility Information

Dear Mr. Soriano:

On behalf of the New York City Department of Sanitation (DSNY), HydroQual is assisting in completing portions of a draft Environmental Impact Statement (EIS) for several sites under consideration as part of the Solid Waste Management Plan. The EIS will discuss the program with regard to the closure of the Fresh Kill Landfill.

Attached please find a tabular summary of the particular sites. We are requesting that you provide any applicable utility information either existing or proposed. Utility line location maps/plates should also be provided if available. Of particular concern are the location and details of water supply lines and/or distribution laterals. Information regarding available water pressure in the area would also be very helpful.

Since the DSNY is operating under a state-imposed schedule, we would appreciate your timely response to our request. Please feel free to contact me or Mr. Phil Simmons of our office if you have any immediate questions. Thank you for your assistance.

Very truly yours,

HYDROQUAL, INC.

Melissa E. Morrone

MEM/kfw
HDRE0203/SORIANO_022003.LTR
Enclosures

HYDROQUAL, INC.

NEW YORK CITY DEPARTMENT OF ENVIRONMENTAL PROTECTION
BUREAU OF WATER AND SEWER OPERATIONS CENTRAL MAPPING AND RECORDS
59-17 JUNCTION BLVD. - 12TH FL. CORONA, N.Y. 11368 FAX: (718)595-5781
REQUEST FOR INFORMATION FORM

NAME Melissa E. Morrone
FIRM/AGENCY HydroQual, Inc.
ADDRESS 1 Lethbridge Plaza
CITY Mahwah STATE New Jersey ZIP 07430
TELEPHONE # 201-529-5151 FAX # 201-529-3825

BOROUGH (Check one) PURPOSE OF REQUEST FOR WATER RECORDS (WORK BEING DONE)
BRONX () DRILLING/BORING/EXCAVATION() SURVEY()
BROOKLYN (X) DESIGN() PLANNING/ANALYSIS() OTHER()
MANHATTAN () PURPOSE OF REQUEST FOR SEWER RECORDS
QUEENS () SEWER DESIGN() Provide latest adopted drainage plan
STATEN ISLAND () unless otherwise noted for the following sewer type:
STORM() SANITARY(X) COMBINED()
INFLOW/INFILTRATION ANALYSIS()
INTERCEPTOR INFORMATION() OTHER()

IF YOU HAVE BEEN RETAINED BY A CITY, STATE OR FEDERAL AGENCY INDICATE NAME BELOW
New York City Department of Sanitation
AGENCY CONTRACT NUMBER _____

PROVIDE A BRIEF DESCRIPTION OF THE PROJECT YOU ARE WORKING ON THAT REQUIRES THE ABOVE INFORMATION. For example, designing a new 10" sanitary sewer, excavation, drilling contract, etc. NO REQUEST WILL BE PROCESSED WITHOUT AN EXPLANATION.

See Attached Letter

IN HOUSE STAFF ONLY
PROJECT FOLDER _____ DATE LOANED _____ DATE RETURNED _____

LOCATION
STREET NAME FROM TO

See Attached Table

PLEASE CALL TO HAVE INFORMATION PICKED UP IN PERSON ()
FOR OFFICE USE ONLY
DATE IN _____ DATE OUT _____ ASSIGNED TO _____
RECORDS SENT: _____

LOCATION STREET & NAME	FROM	TO
Hamilton Avenue	Smith Street	Gowanus Expressway
Gowanus Expressway	3 rd Avenue	Smith Street
2 nd Avenue	10 th Street	Gowanus Expressway
Creamers Street	Court Street	Gowanus Expressway
Bay Street	Court Street	Gowanus Expressway
Halleck Street	Court Street	Gowanus Expressway
Percival Street	Court Street	Gowanus Expressway
North Henry Street	Kingsland Avenue	Newtown Creek
Kingsland Avenue	Greenpoint Avenue	Provost Street
Provost Street	Kingsland Avenue	Padge Avenue
Freeman Street	Provost Street	Whale Creek Canal
Padge Avenue	McGuinness Boulevard	Whale Creek Canal
Shore Parkway	Bay 38 th Street	26 th Avenue
Hunter Avenue	25 th Street	Gravesend Bay
25 th Avenue	Shore Parkway	Gravesend Bay
Bay 41 st Street	Shore Parkway	Gravesend Bay
Bay 42 nd Street	Shore Parkway	Gravesend Bay
Bay 43 rd Street	Shore Parkway	Gravesend Bay
Hunter Street	Bay 43 rd Street	Bay 44 th Street



Environmental
Engineers & Scientists

FAX TRANSMISSION

To: Nick Lauritano

FROM: Melissa Morrow

FAX No: 914-925-6427

DATE: 8/20/03

ACCT. No: HD20203

REPORT PROBLEMS TO: Melissa

NUMBER OF PAGES INCLUDING COVER SHEET 10

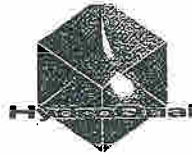
ORIGINAL DOCUMENT TO BE MAILED	<input type="checkbox"/> YES	<input type="checkbox"/> NO
RETURN FAX TO SENDER	<input type="checkbox"/> YES	<input type="checkbox"/> NO
FAX TO BE FILED	<input type="checkbox"/> YES	<input type="checkbox"/> NO
ATTACH COVER SHEET TO TRANSMITTAL	<input type="checkbox"/> YES	<input type="checkbox"/> NO

CONFIDENTIALITY NOTICE: THE INFORMATION AND/OR DOCUMENTS INCLUDED WITH THIS FACSIMILE MESSAGE ARE CONFIDENTIAL AND LEGALLY PRIVILEGED. THE INFORMATION IS INTENDED ONLY FOR THE USE OF THE INDIVIDUAL OR ENTITY NAMED ABOVE. IF YOU ARE NOT THE INTENDED RECIPIENT, YOU ARE HEREBY NOTIFIED THAT ANY DISCLOSURE, COPYING OR DISTRIBUTION OF THIS COMMUNICATION, OR THE TAKING OF ANY ACTION IN RELIANCE ON ITS CONTENTS, IS STRICTLY PROHIBITED. IF YOU HAVE RECEIVED THIS FACSIMILE IN ERROR, OR IF ANY PROBLEMS OCCUR WITH TRANSMISSION, PLEASE NOTIFY THE SENDER IMMEDIATELY BY TELEPHONE (201) 529-5151.

COMMENTS:

Please see attached for information regarding our request for utility plates.

IF TRANSMISSION IS NOT AS NOTED, PLEASE CONTACT US AT 201-529-5151.



Environmental
Engineers & Scientists

HydroQual, Inc. One Lethbridge Plaza, Mahwah, NJ 07430 T: 201-529-5151 F: 201-529-5728

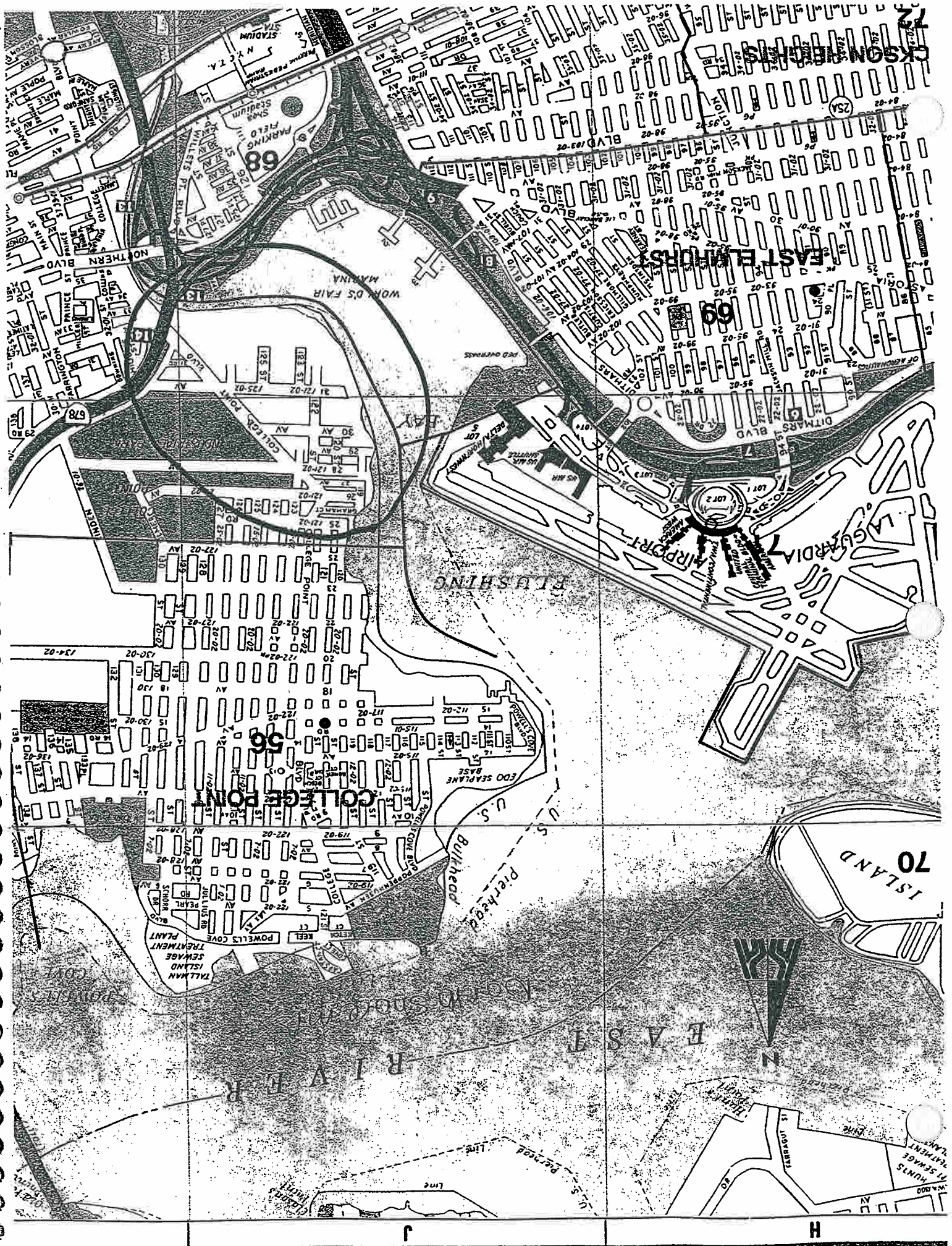
SUBJECT: Coned Utility Maps	PAGE: 1 OF:	BY: MEM CHECKED:	DATE: 2/20/03	PROJECT NUMBER: HDP20003
--------------------------------	----------------	---------------------	------------------	-----------------------------

The following plate maps that we have are ~~dated~~ dated 1998 + 1999. We'd like to know if there are any updates.

I am also attaching maps for each of the eight sites we are interested in. The specific areas are within the circle.

Plates

<u>Bronx</u>	<u>Brooklyn</u>	<u>Queens</u>	<u>Manhattan</u>
1-E	39-1	58-X	55-C
3-O	58-X	56-Z	56-C
1-F	9-1		
3-C			
4-B			
4-C			
4-J			
5-J			
2-O			



68

69

FLUSHING

COLLEGE POINT

ISLAND 70

EAST RIVER

J

H

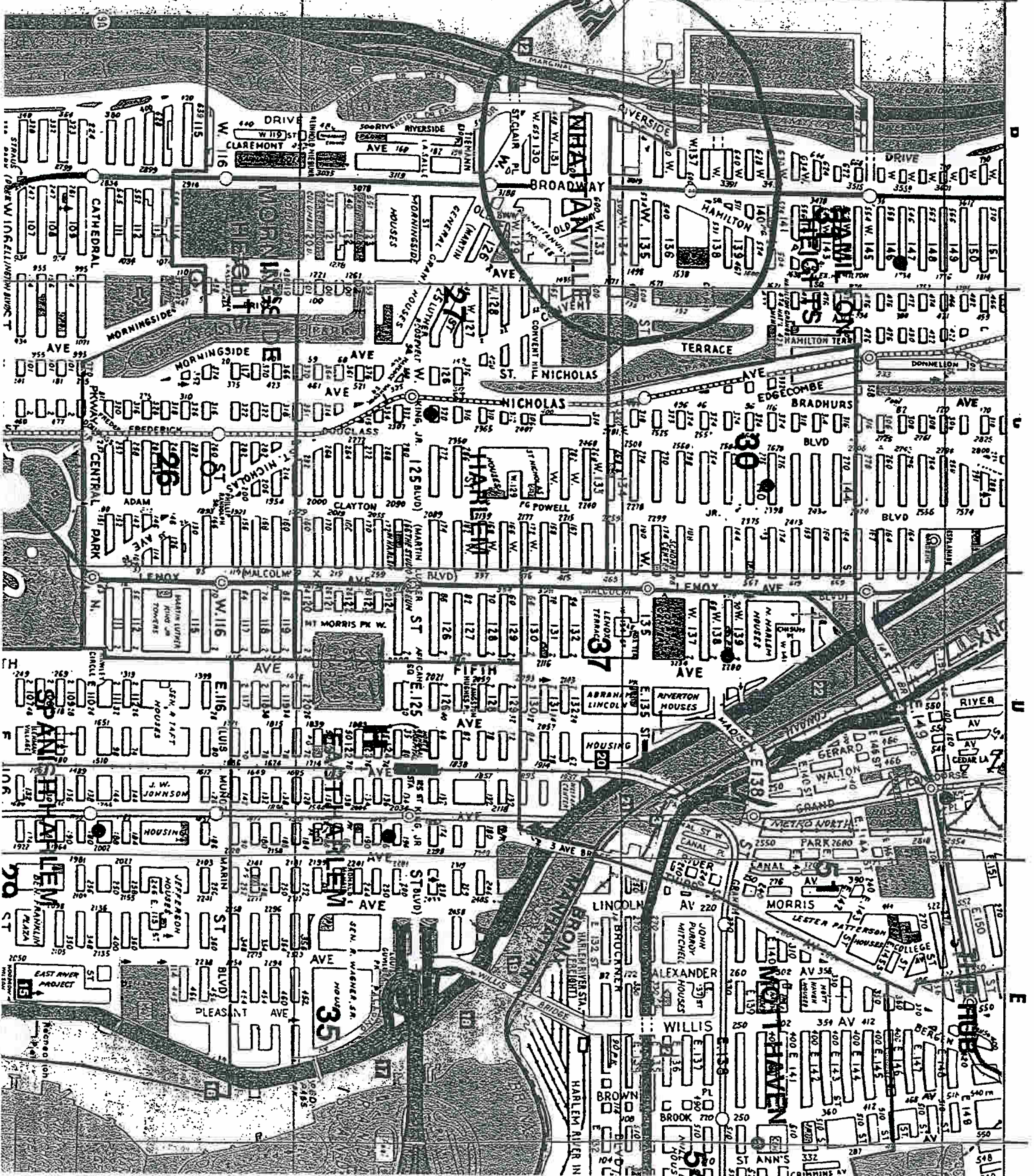
W 135 + MTS

13

12

11

R I V E R



MORNINGSIDE

MEAD AVENUE

HAMILTON

MORNINGSIDE AVE

NICHOLAS

EDGECOMBE

ST NICHOLAS

CLAYTON

BLVD

ENJOY

MT MORRIS PK

W. W. 116

SPRING

ABRAHAM LINCOLN

W. W. 137

LEWIS

ST ANN'S

W. W. 138

ST ANN'S

WILLIS

W. W. 139

ST ANN'S

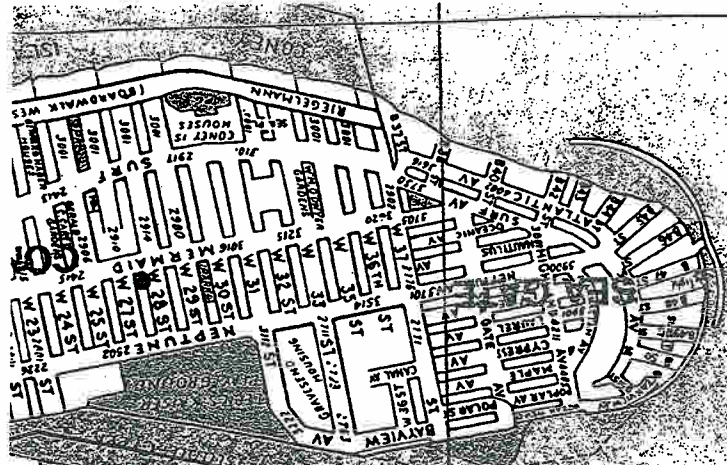
WILLIS

W. W. 140

ST ANN'S

WILLIS

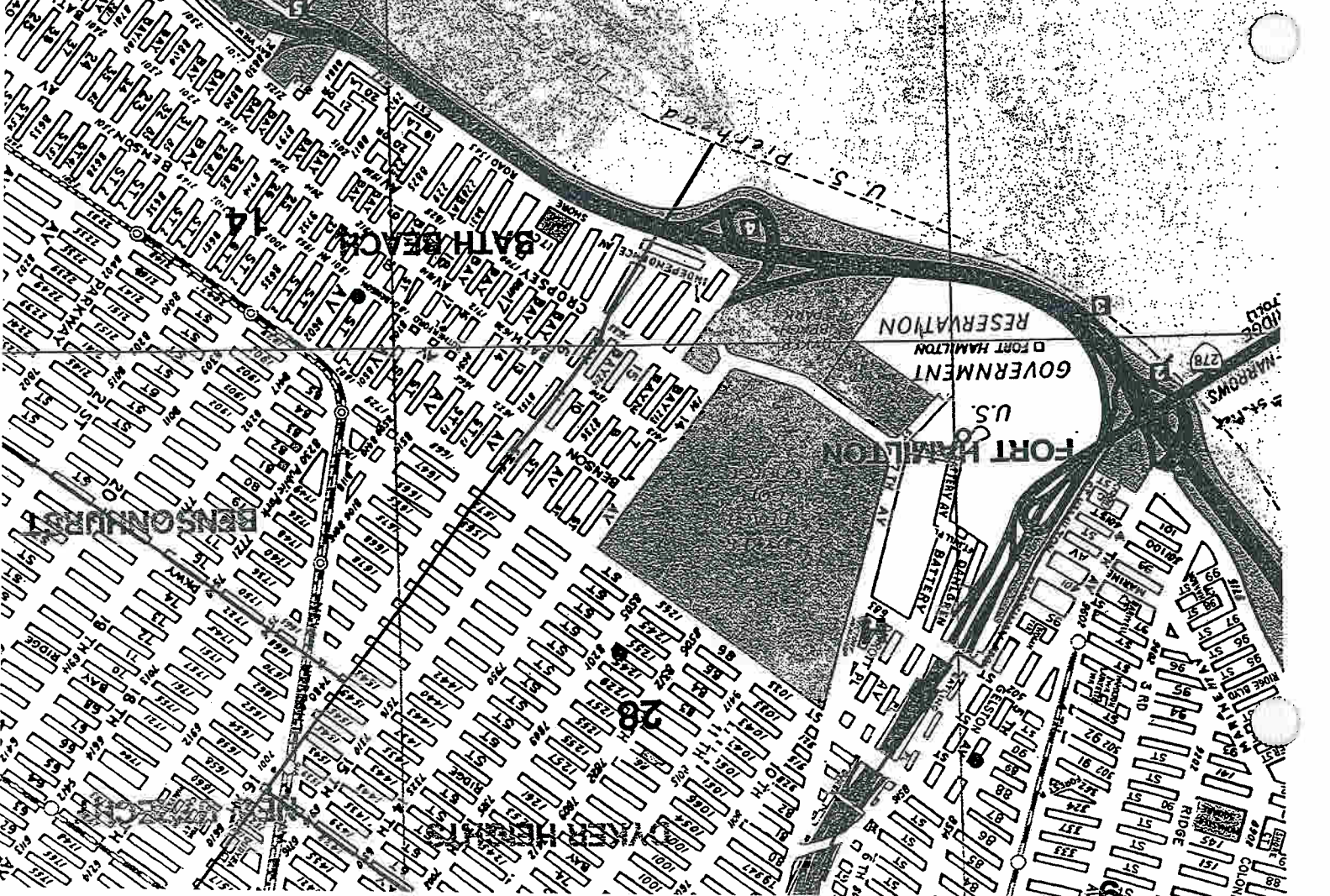
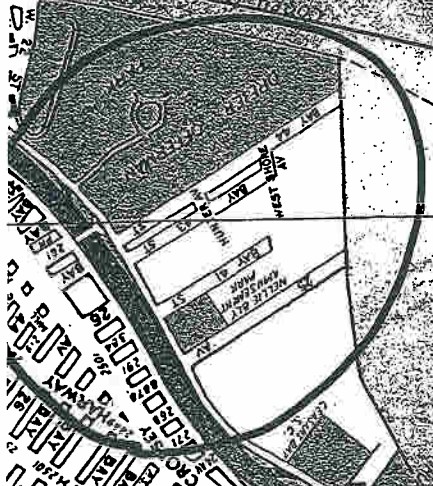
W. W. 141



Southwest
Brooklyn mts

GRAVESTON

BAY



FORT HAMILTON
U.S. GOVERNMENT
RESERVATION

BATH BEACH

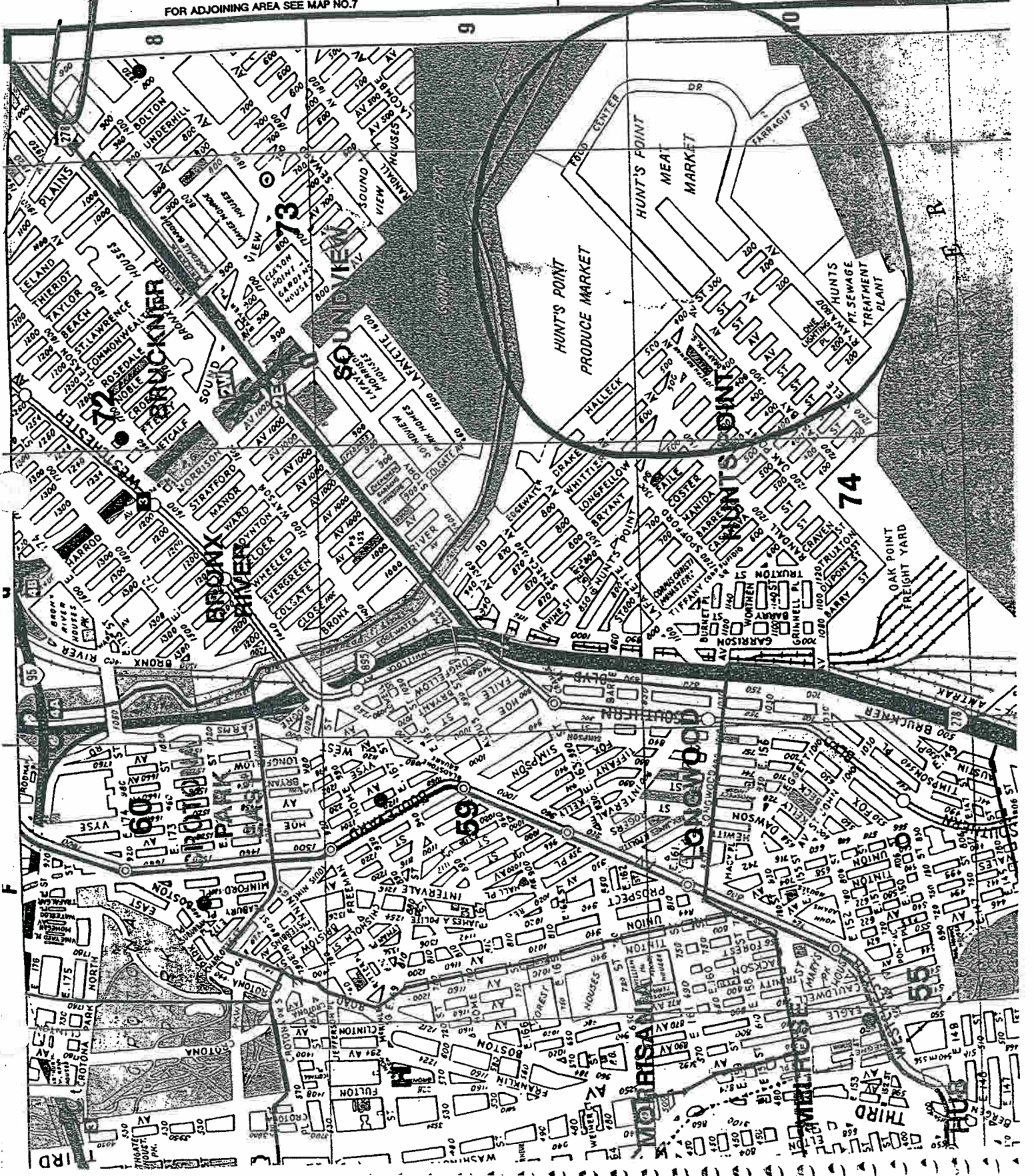
U.S. PIERHEAD

ROADS
MORRIS
ST. MARKS

BONS ON CURRY

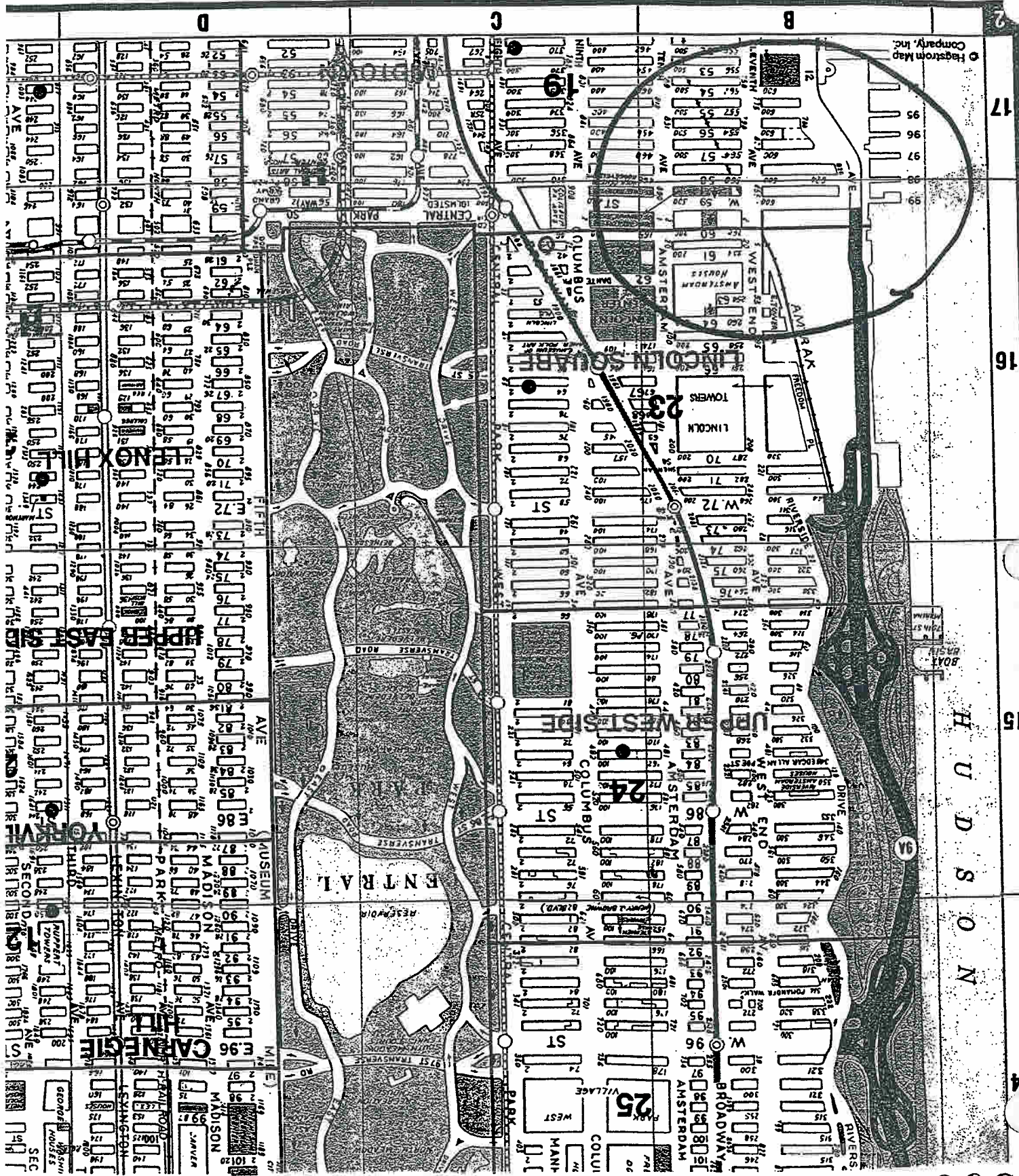
FOR ADJOINING AREA SEE MAP NO.7

FOR ADJOINING



W. 54th St MTS

FOR ADJOINING AREA SEE MAP NO. 1



17
16
15
14

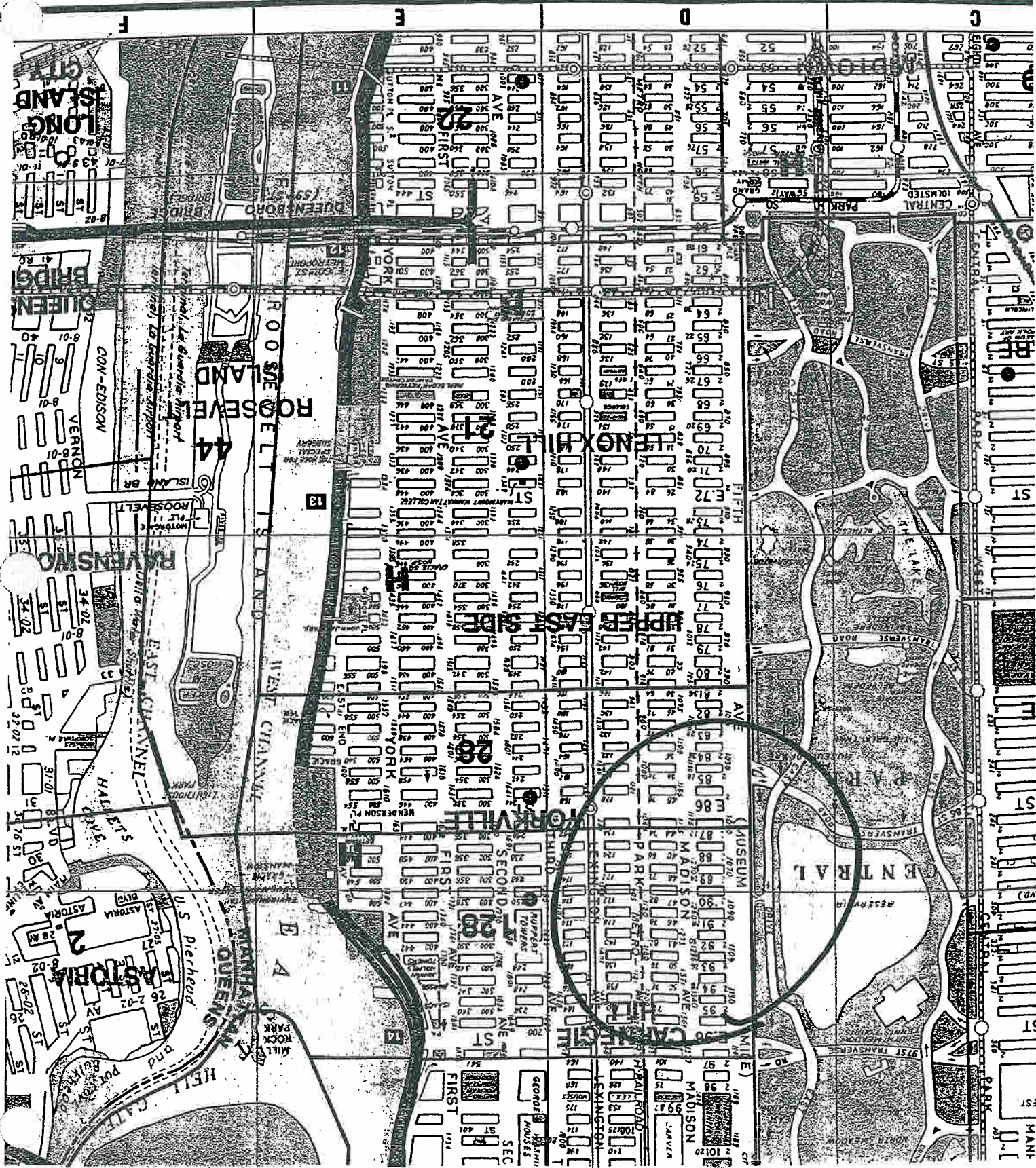
Eastman Map Company, Inc.

H U D S O N

1001
1002
1003
1004
1005
1006
1007
1008
1009
1010
1011
1012
1013
1014
1015
1016
1017
1018
1019
1020
1021
1022
1023
1024
1025
1026
1027
1028
1029
1030
1031
1032
1033
1034
1035
1036
1037
1038
1039
1040
1041
1042
1043
1044
1045
1046
1047
1048
1049
1050
1051
1052
1053
1054
1055
1056
1057
1058
1059
1060
1061
1062
1063
1064
1065
1066
1067
1068
1069
1070
1071
1072
1073
1074
1075
1076
1077
1078
1079
1080
1081
1082
1083
1084
1085
1086
1087
1088
1089
1090
1091
1092
1093
1094
1095
1096
1097
1098
1099
1100
1101
1102
1103
1104
1105
1106
1107
1108
1109
1110
1111
1112
1113
1114
1115
1116
1117
1118
1119
1120
1121
1122
1123
1124
1125
1126
1127
1128
1129
1130
1131
1132
1133
1134
1135
1136
1137
1138
1139
1140
1141
1142
1143
1144
1145
1146
1147
1148
1149
1150
1151
1152
1153
1154
1155
1156
1157
1158
1159
1160
1161
1162
1163
1164
1165
1166
1167
1168
1169
1170
1171
1172
1173
1174
1175
1176
1177
1178
1179
1180
1181
1182
1183
1184
1185
1186
1187
1188
1189
1190
1191
1192
1193
1194
1195
1196
1197
1198
1199
1200

E. 91st ST MTs

FOR ADJOINING AREA SEE MAP NO. 1



Green Point mts

11

10



E

F



G

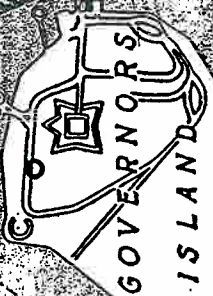

B

~~Sutton~~
Bar
20

13

14

HAMILTON AVE RD



Ferry to Staten Island
Ferry to Governors Island
Ferry to Bay Bridge



Department of
Environmental
Protection

59-17 Junction Boulevard
Flushing, New York
11373-5108

Christopher O. Ward
Commissioner

Douglas S.
Greeley, P.E.
Deputy
Commissioner

Bureau of Water
and
Sewer Operations

Tel (718) 595-5330
Fax (718) 595-5342
dgreeley@nysnet.net

February 25, 2003

Ms. Melissa E. Morrone
HydroQual, Inc.
1 Lethbridge Plaza
Mahwah, N.J. 07430

Dear Ms. Morrone:

We are in receipt of your fax/letter of February 20, 2003 requesting utility information at the location(s) listed below in the borough of the Bronx.


<u>STREET</u>	<u>FROM</u>	<u>TO</u>
Hunts Point Ave.	Viele Ave.	East River
Farragut St.	Hunts Point Ave.	East River
Food Center Dr.	East Bay Ave.	Hunts Point Ave.

Enclosed are copies of the Bureau's records indicated below.

D.D.M.# K34-10, 14, 15, 19, 20, 25
L34-06, 11, 12, 16, 17, 21, 22

These maps are based on the best information available for the water mains and appurtenances in the streets contiguous to this area. Please be advised that water mains are normally installed at depths ranging from 42" to 48".

Requests for information can be mailed to the above-mentioned address or faxed to (718) 595-5781. Please make sure you clarify specific street limits or forward a clear site plan. It is advisable that requests for information are submitted to this office at least two (2) weeks before the beginning of any work. Requests for sewer as built will not be processed through this office. If information is needed in relation to sewer as built drawings, locations of sewers, water/sewer permits and connections contact the Bronx borough office at 1932 Arthur Avenue, Bronx, N.Y. 10457. The telephone number is (718) 579-6989.


for Vincent J. Soriano, Chief
BW&SO Central Mapping/Records

xc:File
ct



Rec-2/28/03



Department of Environmental Protection

59-17 Junction Boulevard
Flushing, New York
11373-5108

Christopher O. Ward
Commissioner

Douglas S.
Greeley, P.E.
Deputy
Commissioner

Bureau of Water
and
Sewer Operations

Tel (718) 595-5330
Fax (718) 595-5342
dgreeley@nysnet.net

North Shore

February 25, 2003

Ms. Melissa E. Morrone
HydroQual, Inc.
1 Lethbridge Plaza
Mahwah, N.J. 07430

Dear Ms. Morrone:

We are in receipt of your fax/letter of February 20, 2003 requesting utility information at the location(s) listed below in the borough of Queens.

<u>STREET</u>	<u>FROM</u>	<u>TO</u>
119 th St.	28 th Ave.	31 st Ave.
120 th St.	28 th Ave.	31 st Ave.
29 th Ave.	122 nd St.	Flushing Bay
30 th Ave.	120 th St.	College Pt. Blvd.
31 st Ave.	College Pt. Blvd.	Flushing Bay

Enclosed are copies of the Bureau's records indicated below.

D.D.M.# N32-02, 03, 07, 08, 09

These maps are based on the best information available for the water mains and appurtenances in the streets contiguous to this area. Please be advised that water mains are normally installed at depths ranging from 42" to 48".

Requests for information can be mailed to the above-mentioned address or faxed to (718) 595-5781. Please make sure you clarify specific street limits or forward a clear site plan. It is advisable that requests for information are submitted to this office at least two (2) weeks before the beginning of any work. Requests for sewer as built will not be processed through this office. If information is needed in relation to sewer as built drawings, locations of sewers, permits and sewer connections contact the Queens borough office at 120-55 Queens Blvd., Room 425, Queens, N.Y. 11424. The telephone number is (718) 286-2600.

Vincent J. Soriano
for Vincent J. Soriano, Chief
BW&SO Central Mapping/Records

ex:File
ct



www.nyc.gov/dep

(718) DEP-HELP

rec-2/28/03



Department of Environmental Protection

59-17 Junction Boulevard
Flushing, New York
11373-5108

February 26, 2003

Ms. Melissa E. Morrone
HydroQual, Inc.
1 Lethbridge Plaza
Mahwah, N.J. 07430

Dear Ms. Morrone:

Christopher O. Ward
Commissioner

We are in receipt of your fax/letter of February 20, 2003 requesting utility information at the location(s) listed below in the borough of Manhattan.

<u>STREET</u>	<u>FROM</u>	<u>TO</u>
	"See Attached List"	

Douglas S. Greeley, P.E.
Deputy Commissioner
Bureau of Water and Sewer Operations
Tel (718) 595-5330
Fax (718) 595-5342
dgreeley@nysnet.net

Enclosed are copies of the Bureau's records indicated below.

D.D.M.#G32-04, 05
G33-25
H32-01 (portion of)
H33-21

Sewer Information requested not available, nor under the jurisdiction of the Mapping Office. Contact specific Borough Office.

These maps are based on the best information available for the water mains and appurtenances in the streets contiguous to this area. Please be advised that water mains are normally installed at depths ranging from 42" to 48".

Requests for information can be mailed to the above-mentioned address or faxed to (718)595-5781. Please make sure you clarify specific street limits or forward a clear site plan. It is advisable that requests for information are submitted to this office at least two (2) weeks before the beginning of any work. Requests for sewer as built will not be processed through this office. If information is needed in relation to sewer as built drawings, locations of sewers, water/sewer permits and connections contact the Manhattan borough office at 40 Worth Street, Room 338, N.Y. 10013. The telephone number is (212) 442-1904/1905/1908.

Vincent J. Soriano
for Vincent J. Soriano, Chief
BW&SO Central Mapping/Records

xc: File
ct



W135JK
Rec'd 3/3/03

STREET

Riverside Dr.
Marginal St.
W. 134th St.
W. 133rd St.
W. 135th St.
W. 136th St.
W. 137th St.
W. 138th St.
W. 139th St.

FROM

W. 139th St.
W. 133rd St.
Riverside Dr.
Broadway
Broadway
Broadway
Broadway
Broadway
Broadway

TO

W. 133rd St.
W. 134th St.
Hudson River
Hudson River
Hudson River
Hudson River
Hudson River
Hudson River
Hudson River



Department of
Environmental
Protection

59-17 Junction Boulevard
Flushing, New York
11373-5108

Christopher O. Ward
Commissioner

Douglas S.
Greeley, P.E.
Deputy
Commissioner

Bureau of Water
and
Sewer Operations

Tel: (718) 595-5330
Fax: (718) 595-5342
dgreeley@nysnet.net

W.S.O.H.

February 26, 2003

Ms. Melissa E. Morrone
HydroQual, Inc.
1 Lethbridge Plaza
Mahwah, N.J. 07430

Dear Ms. Morrone:

We are in receipt of your fax/letter of February 20, 2003 requesting utility information at the location(s) listed below in the borough of Manhattan.

<u>STREET</u>	<u>FROM</u>	<u>TO</u>
	"See Attached List"	

Enclosed are copies of the Bureau's records indicated below.

D.D.M.#G28-05, 09, 10
G29-25
H28-01, 06
H29-21

Sewer Information requested not available, nor under the jurisdiction of the Mapping Office. Contact specific Borough Office.

These maps are based on the best information available for the water mains and appurtenances in the streets contiguous to this area. Please be advised that water mains are normally installed at depths ranging from 42" to 48".

Requests for information can be mailed to the above-mentioned address or faxed to (718)595-5781. Please make sure you clarify specific street limits or forward a clear site plan. It is advisable that requests for information are submitted to this office at least two (2) weeks before the beginning of any work. Requests for sewer as built will not be processed through this office. If information is needed in relation to sewer as built drawings, locations of sewers, water/sewer permits and connections contact the Manhattan borough office at 40 Worth Street, Room 338, N.Y. 10013. The telephone number is (212) 442-1904/1905/1908.

Vincent J. Soriano
for Vincent J. Soriano, Chief
BW&SO Central Mapping/Records

xc: File
ct

Rec'd 3/3/03



STREET
W. 57th St.
W. 58th St.
W. 59th St.
W. 60th St.
W. 61st St.
West End
E. Tower Dr.

FROM
West End
West End
West End
West End
West End
61st St.
64th St.

TO
Hudson River
Hudson River
Hudson River
Hudson River
Hudson River
57th St.
63rd St.



New York

Department of Environmental Protection

59-17 Junction Boulevard
Flushing, New York
11373-5108

Christopher O. Ward
Commissioner

Douglas S.
Greeley, P.E.
Deputy
Commissioner

Bureau of Water
and
Sewer Operations

Tel: (718) 595-5330
Fax: (718) 595-5342
dgreeley@nysnet.net

EQ/ST

February 26, 2003

Ms. Melissa E. Morrone
HydroQual, Inc.
1 Lethbridge Plaza
Mahwah, N.J. 07430

Dear Ms. Morrone:

We are in receipt of your fax/letter of February 20, 2003 requesting utility information at the location(s) listed below in the borough of Manhattan.

<u>STREET</u>	<u>FROM</u>	<u>TO</u>
	"See Attached List"	

Enclosed are copies of the Bureau's records indicated below.

D.D.M.# I30-09, 14, 15, 19, 20

Sewer Information requested not available, nor under the jurisdiction of the Mapping Office. Contact specific Borough Office.

These maps are based on the best information available for the water mains and appurtenances in the streets contiguous to this area. Please be advised that water mains are normally installed at depths ranging from 42" to 48".

Requests for information can be mailed to the above-mentioned address or faxed to (718)595-5781. Please make sure you clarify specific street limits or forward a clear site plan. It is advisable that requests for information are submitted to this office at least two (2) weeks before the beginning of any work. Requests for sewer as built drawings, locations of sewers, water/sewer permits and connections contact the Manhattan borough office at 40 Worth Street, Room 338, N.Y. 10013. The telephone number is (212) 442-1904/1905/1908.

fw
V. Soriano
Vincent V. Soriano, Chief
BW&SO Central Mapping/Records

xc: File
ct

rec'd 3/3/03



www.nyc.gov/dep

(718) DEP-HELP

STREET

E. 88th St.
E. 89th St.
E. 90th St.
E. 91st St.
E. 92nd St.
1st Ave.
York Ave.
East End Ave.

FROM

1st Ave.
1st Ave.
1st Ave.
1st Ave.
1st Ave.
88th St.
88th St.
88th St.

TO

FDR Dr.
FDR Dr.
FDR Dr.
FDR Dr.
FDR Dr.
94th St.
92nd St.
90th St.



Department of
Environmental
Protection

59-17 Junction Boulevard
Flushing, New York
11373-5108

Christopher O. Ward
Commissioner

Douglas S.
Greeley, P.E.
Deputy
Commissioner

Bureau of Water
and
Sewer Operations

Tel (718) 595-5330
Fax (718) 595-5342
dgreeley@nysnet.net

March 4, 2003

Ms. Melissa E. Morrone
HydroQual, Inc.
1 Lethbridge Plaza
Mahwah, N.J. 07430

Dear Ms. Morrone:

We are in receipt of your fax/letter of February 20, 2003 requesting utility information at the location(s) listed below in the borough of the Brooklyn.


STREET FROM TO
"See Attached List"

Enclosed are copies of the Bureau's records indicated below.

D.D.M.# M16-09, 10, 14, 15, 19, 20

These maps are based on the best information available for the water mains and appurtenances in the streets contiguous to this area. Please be advised that water mains are normally installed at depths ranging from 42" to 48".

Requests for information can be mailed to the above-mentioned address or faxed to (718) 595-5781. Please make sure you clarify specific street limits or forward a clear site plan. It is advisable that requests for information are submitted to this office at least two (2) weeks before the beginning of any work. Requests for sewer as built will not be processed through this office. If information is needed in relation to sewer as built drawings, locations of sewers, water/sewer permits and connections contact the Brooklyn borough office at 250 Livingston, Street, 8th floor Brooklyn, N.Y. 11201. The telephone number is (718) 923-2671.



Vincent J. Soriano, Chief
BW&SO Central Mapping/Records

ex:File
ct



www.nyc.gov/dep

(718) DEP-HELP

STREET

Shore Pkwy.
Hunter Ave.
25th Ave.
Bay 41st St.
Bay 42nd St.
Bay 43rd St.
Hunter St.

FROM

Bay 38th St.
25th St.
Shore Pkwy.
Shore Pkwy.
Shore Pkwy.
Shore Pkwy.
Bay 43rd St.

TO

26th Ave.
Gravesend Bay
Gravesend Bay
Gravesend Bay
Gravesend Bay
Gravesend Bay
Bay 44th St.



Department of
Environmental
Protection

59-17 Junction Boulevard
Flushing, New York
11373-5108

Christopher O. Ward
Commissioner

Douglas S.
Greeley, P.E.
Deputy
Commissioner

Bureau of Water
and
Sewer Operations

Tel (718) 595-5330
Fax (718) 595-5342
dgreeley@nysnet.net

March 4, 2003

Ms. Melissa E. Morrone
HydroQual, Inc.
1 Lethbridge Plaza
Mahwah, N.J. 07430

Dear Ms. Morrone:

We are in receipt of your fax/letter of February 20, 2003 requesting utility information at the location(s) listed below in the borough of the Brooklyn.

STREET FROM TO
"See Attached List"

Enclosed are copies of the Bureau's records indicated below.

D.D.M.# J21-04, 05, 09, 10
K21-01, 06, 07, 11, 12
K22-21

These maps are based on the best information available for the water mains and appurtenances in the streets contiguous to this area. Please be advised that water mains are normally installed at depths ranging from 42" to 48".

Requests for information can be mailed to the above-mentioned address or faxed to (718) 595-5781. Please make sure you clarify specific street limits or forward a clear site plan. It is advisable that requests for information are submitted to this office at least two (2) weeks before the beginning of any work. Requests for sewer as built will not be processed through this office. If information is needed in relation to sewer as built drawings, locations of sewers, water/sewer permits and connections contact the Brooklyn borough office at 250 Livingston, Street, 8th floor Brooklyn, N.Y. 11201. The telephone number is (718) 923-2671.


Vincent J. Soriano, Chief
BW&SO Central Mapping/Records

ex:File
ct



www.nyc.gov/dep

(718) DEP-HELP

STREET

**Hamilton Ave.
Gowanus Expwy.
2nd Ave.
Creamers St.
Bay St.
Halleck St.
Percival St.**

FROM

**Smith St.
3rd Ave.
10th St.
Court St.
Court St.
Court St.
Court St.**

TO

**Gowanus Expwy.
Smith St.
Gowanus Expwy.
Gowanus Expwy.
Gowanus Expwy.
Gowanus Expwy.
Gowanus Expwy.**



Department of
Environmental
Protection

59-17 Junction Boulevard
Flushing, New York
11373-5108

Christopher O. Ward
Commissioner

Douglas S.
Greeley, P.E.
Deputy
Commissioner

Bureau of Water
and
Sewer Operations

Tel (718) 595-5330
Fax (718) 595-5342
dgreeley@nysnet.net

March 5, 2003

Ms. Melissa Morrone
HydroQual, Inc.
1 Lethbridge Plaza
Mahwah, N.J. 07430

Dear Ms. Morrone:

We are in receipt of your fax/letter of February 20, 2003 requesting utility information at the location(s) listed below in the borough of the Brooklyn.


STREET FROM TO
"See Attached List"

Enclosed are copies of the Bureau's records indicated below.

D.D.M.# J27-15, 14 (portion of)
K27-06, 07, 11, 12, 13

These maps are based on the best information available for the water mains and appurtenances in the streets contiguous to this area. Please be advised that water mains are normally installed at depths ranging from 42" to 48".

Requests for information can be mailed to the above-mentioned address or faxed to (718) 595-5781. Please make sure you clarify specific street limits or forward a clear site plan. It is advisable that requests for information are submitted to this office at least two (2) weeks before the beginning of any work. Requests for sewer as built will not be processed through this office. If information is needed in relation to sewer as built drawings, locations of sewers, water/sewer permits and connections contact the Brooklyn borough office at 250 Livingston, Street, 8th floor Brooklyn, N.Y. 11201. The telephone number is (718) 923-2671.


Vincent J. Soriano, Chief
BW&SO Central Mapping/Records

ex:File
ct



www.nyc.gov/dep

(718) DEP-HELP

STREET

N. Henry St.
Kingsland Ave.
Provost St.
Freeman St.
Padge Ave.
Hamilton Ave.
Gowanus Expwy.
2nd Ave.
Creamers Ave.
Bay St.
Halleck St.
Percival St.
N. Henry St.
Kingsland Ave.
Provost St.
Freeman St.
Padge Ave.
Shore Pkwy.
Hunter Ave.
25th Ave.
Bay 41st St.
Bay 42nd St.
Bay 43rd St.
Hunter St.

FROM

Kingsland Ave.
Greenpoint Ave.
Kingsland Ave.
Provost St.
McGuinness Blvd.
Smith St.
3rd Ave.
10th St.
Court St.
Court St.
Court St.
Court St.
Kingsland Ave.
Greenpoint Ave.
Kingsland Ave.
Provost St.
McGuinness Blvd.
Bay 38th St.
25th St.
Shore Pkwy.
Shore Pkwy.
Shore Pkwy.
Shore Pkwy.
Shore Pkwy.
Bay 43rd St.

TO

Newtown Creek
Provost St.
Padge Ave.
Whale Creek Canal
Whale Creek Canal
Gowanus Expwy.
Smith St.
Gowanus Expwy.
Gowanus Expwy.
Gowanus Expwy.
Gowanus Expwy.
Gowanus Expwy.
Newtown Creek
Provost St.
Padge St.
Whale Creek Canal
Whale Creek Canal
26th Ave.
Gravesend Bay
Gravesend Bay
Gravesend Bay
Gravesend Bay
Gravesend Bay
Bay 44th St.

Correspondence with New York City Fire Department		
Date	Description	Related Sites
1/15/03	Letter from Salvatore Cassano (FDNY) to Sarah Stein (PB), requesting information for the 135 th street MTS site and surrounding areas.	West 135 th street
1/15/03	Letter from Salvatore Cassano (FDNY) to Sarah Stein (PB), requesting information for the 59th street MTS site and surrounding areas.	West 59th street
1/15/03	Letter from Salvatore Cassano (FDNY) to Sarah Stein (PB), requesting information for the North Shore MTS site and surrounding areas.	North Shore
1/15/03	Letter from Salvatore Cassano (FDNY) to Sarah Stein (PB), requesting information for the Greenpoint MTS site and surrounding areas.	Greenpoint
1/15/03	Letter from Salvatore Cassano (FDNY) to Sarah Stein (PB), requesting information for the Southwest Brooklyn MTS site and surrounding areas.	Southwest Brooklyn
1/15/03	Letter from Salvatore Cassano (FDNY) to Sarah Stein (PB), requesting information for the Hamilton MTS site and surrounding areas.	Hamilton
1/15/03	Letter from Salvatore Cassano (FDNY) to Sarah Stein (PB), requesting information for the South Bronx MTS site and surrounding areas.	South Bronx
1/16/03	Letter from Salvatore Cassano (FDNY) to Sarah Stein (PB), requesting information for the 91 st street MTS site and surrounding areas.	East 91 st street
8/7/04	Letter from Salvatore Cassano (FDNY) to (PB), requesting updated utility service plates for the MTS sites and surrounding areas.	52 nd street
8/7/04	Letter from Salvatore Cassano (FDNY) to (PB), requesting updated utility service plates for the MTS sites and surrounding areas.	Scott / Scholes, Meserole



FIRE DEPARTMENT
9 METROTECH CENTER BROOKLYN, N.Y. 11201-3857

SALVATORE J. CASSANO
Chief of Operations
Bureau of Operations

Room 7W-1
(718) 999-2079

January 15, 2003

Parsons Brinckerhoff
One Penn Plaza
New York, N.Y. 10119-0061
Attn: Ms. Sara Stein: Planner

RE: West 135 Street MTS, Manhattan: 12th Avenue at the
Terminus of West 135th Street and the Hudson River

Dear Sir:

I have tried to answer all of your questions concerning the referenced project. The Fire Department will have no problem in supporting the proposed development: This letter is not Fire Department approval for this proposal as we have not received plans for review. The companies that will serve the area and the type of equipment are:

1st Engine Company – Engine Company 80
1st Ladder Company – Ladder Company 23

These units are located at 503 West 139 Street, N.Y., N.Y. 10031

2nd Engine Company – Engine Company 37
2nd Ladder Company – Ladder Company 40

These units are located at 415 West 125th Street, N.Y., N.Y. 10027

The Fire Department has no plans to make any changes in stations or equipment in the area. If there are any questions, please call Battalion Chief Gerald F. Wren at (718) 855-8571.

Very truly yours,

Salvatore J. Cassano
Chief of Operations



FIRE DEPARTMENT
9 METROTECH CENTER BROOKLYN, N.Y. 11201-3857

SALVATORE J. CASSANO
Chief of Operations
Bureau of Operations

Room 7W-1
(718) 999-2079

January 15, 2003

Parsons Brinckerhoff
One Penn Plaza
New York, N.Y. 10119-0061
Attn: Ms. Sara Stein: Planner

RE: West 59 Street (Pier 99) MTS, Manhattan

Dear Sir:

I have tried to answer all of your questions concerning the referenced project. The Fire Department will have no problem in supporting the proposed development. This letter is not Fire Department approval for this proposal as we have not received plans for review. The companies that will serve the area and the type of equipment are:

1st Engine Company – Engine Company 40
1st Ladder Company – Ladder Company 35

These units are located at 131 Amsterdam Avenue, N.Y., N.Y. 10023

2nd Engine Company – Engine Company 54
2nd Ladder Company – Ladder Company 4

These units are located at 782 Eighth Avenue, N.Y., N.Y. 10036

The Fire Department has no plans to make any changes in stations or equipment in the area. If there are any questions, please call Battalion Chief Gerald F. Wren at (718) 855-8571.

Very truly yours,

Salvatore J. Cassano
Chief of Operations

SJC:GFW:ep
Pier 99



FIRE DEPARTMENT
9 METROTECH CENTER BROOKLYN, N.Y. 11201-3857

SALVATORE J. CASSANO
Chief of Operations
Bureau of Operations

Room 7W-1
(718) 999-2079

January 15, 2003

Parsons Brinckerhoff
One Penn Plaza
New York, N.Y. 10119-0061
Attn: Ms. Sara Stein: Planner

RE: North Shore MTS, Queens:
College Point on Flushing Bay

Dear Sir:

I have tried to answer all of your questions concerning the referenced project. The Fire Department will have no problem in supporting the proposed development: This letter is not Fire Department approval for this proposal as we have not received plans for review. The companies that will serve the area and the type of equipment are:

1st Engine Company – Engine Company 297
1st Ladder Company – Ladder Company 130

These units are located at 119-11 14th Road, Queens, N.Y. 11356

2nd Engine Company – Engine Company 295
2nd Ladder Company – Ladder Company 144

These units are located at 12-49 149 Street, Queens, N.Y. 11357

The Fire Department has no plans to make any changes in stations or equipment in the area. If there are any questions, please call Battalion Chief Gerald F. Wren at (718) 855-8571.

Very truly yours,

Salvatore J. Cassano
Chief of Operations



FIRE DEPARTMENT

9 METROTECH CENTER

BROOKLYN, N.Y. 11201-3857

SALVATORE J. CASSANO

Chief of Operations
Bureau of Operations

Room 7W-1
(718) 999-2079

January 15, 2003

Parsons Brinckerhoff
One Penn Plaza
New York, N.Y. 10119-0061
Attn: Ms. Sara Stein: Planner

RE: Greenpoint MTS, Brooklyn

Dear Sir:

I have tried to answer all of your questions concerning the referenced project. The Fire Department will have no problem in supporting the proposed development: This letter is not Fire Department approval for this proposal as we have not received plans for review. The companies that will serve the area and the type of equipment are:

1st Engine Company – Engine Company 238
1st Ladder Company – Ladder Company 106


These units are located at 205 Greenpoint Avenue, Brooklyn, N.Y. 11222

2nd Engine Company – Engine Company 259
2nd Ladder Company – Ladder Company 128

These units are located at 33-51 Greenpoint Avenue, Queens, N.Y. 11101

The Fire Department has no plans to make any changes in stations or equipment in the area. If there are any questions, please call Battalion Chief Gerald F. Wren at (718) 855-8571.

Very truly yours,



Salvatore J. Cassano
Chief of Operations

SJC:GFW:ep
Greenpoint MTS



FIRE DEPARTMENT

9 METROTECH CENTER

BROOKLYN, N.Y. 11201-3857

SALVATORE J. CASSANO
Chief of Operations
Bureau of Operations

Room 7W-1
(718) 999-2079

January 15, 2003

Parsons Brinckerhoff
One Penn Plaza
New York, N.Y. 10119-0061
Attn: Ms. Sara Stein: Planner

RE: Southwest Brooklyn MTS, Brooklyn: Shore Parkway
Service Road in the Bensonhurst Section of Brooklyn

Dear Sir:

I have tried to answer all of your questions concerning the referenced project. The Fire Department will have no problem in supporting the proposed development: This letter is not Fire Department approval for this proposal as we have not received plans for review. The companies that will serve the area and the type of equipment are:

1st Engine Company – Engine Company 243
1st Ladder Company – Ladder Company 168

These units are located at 8653 18th Avenue , Brooklyn, N.Y. 11214

2nd Engine Company – Engine Company 318
2nd Ladder Company – Ladder Company 166

These units are located at 2510 Neptune Avenue, Brooklyn, N.Y. 11224

The Fire Department has no plans to make any changes in stations or equipment in the area. If there are any questions, please call Battalion Chief Gerald F. Wren at (718) 855-8571.

Very truly yours,

Salvatore J. Cassano
Chief of Operations

SJC:GFW:ep
Bensonhurst



FIRE DEPARTMENT

9 METROTECH CENTER

BROOKLYN, N.Y. 11201-3857

SALVATORE J. CASSANO
Chief of Operations
Bureau of Operations

Room 7W-1
(718) 999-2079

January 15, 2003

Parsons Brinckerhoff
One Penn Plaza
New York, N.Y. 10119-0061
Attn: Ms. Sara Stein: Planner

RE: Hamilton Avenue MTS, Brooklyn: From Hamilton Ave.
to Bulkhead/Pierhead Line

Dear Sir:

I have tried to answer all of your questions concerning the referenced project. The Fire Department will have no problem in supporting the proposed development. This letter is not Fire Department approval for this proposal as we have not received plans for review. The companies that will serve the area and the type of equipment are:

1st Engine Company – Engine Company 202
1st Ladder Company – Ladder Company 101

These units are located at 31 Richards Street, Brooklyn, N.Y. 11231

2nd Engine Company – Engine Company 204
2nd Ladder Company – Ladder Company 131

These units are located at 299 Degraw St., Brooklyn, N.Y. 11201

The Fire Department has no plans to make any changes in stations or equipment in the area. If there are any questions, please call Battalion Chief Gerald F. Wren at (718) 855-8571.

Very truly yours,

Salvatore J. Cassano
Chief of Operations

SJC:GFW:ep
Hamilton Ave.



FIRE DEPARTMENT
9 METROTECH CENTER BROOKLYN, N.Y. 11201-3857

SALVATORE J. CASSANO
Chief of Operations
Bureau of Operations

Room 7W-1
(718) 999-2079

January 15, 2003

Parsons Brinckerhoff
One Penn Plaza
New York, N.Y. 10119-0061
Attn: Ms. Sara Stein: Planner

RE: South Bronx MTS, Bronx: Hunts Point Area bounded by
Farragut Street to the north and the East River to the east

Dear Sir:

I have tried to answer all of your questions concerning the referenced project. The Fire Department will have no problem in supporting the proposed development: This letter is not Fire Department approval for this proposal as we have not received plans for review. The companies that will serve the area and the type of equipment are:

1st Engine Company – Engine Company 94
1st Ladder Company – Ladder Company 48

These units are located at 1226 Seneca Avenue, Bronx, N.Y. 10474

2nd Engine Company – Engine Company 96
2nd Ladder Company – Ladder Company 54

These units are located at 1689 Story Avenue, Bronx, N.Y. 10473

The Fire Department has no plans to make any changes in stations or equipment in the area. If there are any questions, please call Battalion Chief Gerald F. Wren at (718) 855-8571.

Very truly yours,

Salvatore J. Cassano
Chief of Operations

SJC:GFW:ep
Farragut St.



FIRE DEPARTMENT

9 METROTECH CENTER

BROOKLYN, N.Y. 11201-3857

SALVATORE J. CASSANO

Chief of Operations
Bureau of Operations

Room 7W-1
(718) 999-2079

January 16, 2003

Parsons Brinckerhoff
One Penn Plaza
New York, N.Y. 10119-0061
Attn: Ms. Sara Stein: Planner

RE East 91st Street MTS, Manhattan: FDR Drive at the Terminus
of East 91st Street and the East River

Dear Sir:

I have tried to answer all of your questions concerning the referenced project. The Fire Department will have no problem in supporting the proposed development. This letter is not Fire Department approval for this proposal as we have not received plans for review. The companies that will serve the area and the type of equipment are:

1st Engine Company – Engine Company 22
1st Ladder Company – Ladder Company 13

These units are located at 159 East 85th Street, New York, N.Y. 10028

2nd Engine Company – Engine Company 53
2nd Ladder Company – Ladder Company 43

These units are located at 1836 Third Avenue, New York, N.Y. 10029

The Fire Department has no plans to make any changes in stations or equipment in the area. If there are any questions, please call Battalion Chief Gerald F. Wren at (718) 855-8571.

Very truly yours,

Salvatore J. Cassano
Chief of Operations

SJC:GFW:ep
FDR Drive



FIRE DEPARTMENT

9 METROTECH CENTER

BROOKLYN, N.Y. 11201-3857

SALVATORE J. CASSANO
Chief of Operations
Bureau of Operations

Room 7W-4

August 7, 2004

*Parsons Brinckerhoff Quade & Douglas, Inc.
One Penn Plaza
New York, New York 10119*

*Re: Borough of Brooklyn
NYC Department of Sanitation
Solid Waste Management Plan:
52nd Street Pier*

Dear Sir:

I have tried to answer all of your questions concerning the referenced project. The Fire Department will have no problem in supporting the proposed development. This letter is not Fire Department approval for this proposal, as we have not received plans for review. The companies that will serve the area and the type of equipment are:

*1st Engine Company - Engine Company 201
1st Ladder Company - Ladder Company 114*


These units are located at: 5113 Fourth Avenue, Brooklyn, New York 11220

*2nd Engine Company - Engine Company 241
2nd Engine Company - Ladder Company 109*

These units are located at: 6630 Third Avenue, Brooklyn, New York 11220

The Fire Department has no plans to make any changes in stations or equipment in the area. If there are any questions, please call Captain Paul Conlon at (718) 855-8571.

Sincerely yours,


Salvatore J. Cassano,
Chief of Operations



FIRE DEPARTMENT

9 METROTECH CENTER

BROOKLYN, N.Y. 11201-3857

SALVATORE J. CASSANO
Chief of Operations
Bureau of Operations

Room 7W-4

August 7, 2004

Parsons Brinckerhoff Quade & Douglas, Inc.
One Penn Plaza
New York, New York 10119

Re: NYC Department of Sanitation
Solid Waste Management Plan:
Scott Avenue & Scholes Street
568 Meserole Street, Borough of Bklyn.

Dear Sir:

I have tried to answer all of your questions concerning the referenced project. The Fire Department will have no problem in supporting the proposed development. This letter is not Fire Department approval for this proposal, as we have not received plans for review. The companies that will serve the area and the type of equipment are:

1st Engine Company - Engine Company 206
1st Ladder Company - Ladder Company 140


These units are located at: 1201 Grand Street, Brooklyn, New York 11211
56-07 Metropolitan Avenue, Queens, New York 11385

2nd Engine Company - Engine Company 237
2nd Engine Company - Ladder Company 124

These units are located at: 43 Morgan Avenue, Brooklyn, New York 11237
394 Himrod Street, Brooklyn, New York 11237

The Fire Department has no plans to make any changes in stations or equipment in the area. If there are any questions, please call Captain Paul Conlon at (718) 855-8571.

Sincerely yours,


Salvatore J. Cassano,
Chief of Operations

Correspondence with Consolidated Edison Company		
6/1/03	Multiple packages received from Consolidated Edison	All MTS sites
6/30/04	Letter from Vincent Soriano acknowledging the receipt of the 6/17/04 letter requesting utility information for the MTS sites and surrounding areas.	52 nd Street, Scott / Scholes, Meserole
10/17/03	Fax from M. Morrone (HQ) to Tom Grimaldi, (Consolidated Edison), requesting utility service plates for the MTS sites and surrounding areas.	52 nd Street, Scott / Scholes
10/20/03	Letter from M. Morrone (HQ) to Patricia Whitley, (Consolidated Edison), requesting utility service plates for the MTS sites and surrounding areas	52 nd Street, Scott / Scholes, Meserole
1/21/04	Letter from M. Morrone (HQ) to Rich B., Consolidated Edison, sending a copy of the letter sent to Ms. Whitley on 10/20/03.	52 nd Street, Scott / Scholes, Meserole
1/21/04	Letter from M. Morrone (HQ) to Rich B., Consolidated Edison, sending a copy of the letter sent to Ms. Whitley on 10/20/03.	52 nd Street, Scott / Scholes, Meserole
1/21/04	Letter from M. Morrone (HQ) to Al Myles, (Consolidated Edison), requesting utility service plates for the MTS sites and surrounding areas.	52 nd Street, Scott / Scholes, Meserole
1/27/04	Fax from M. Morrone (HQ) to Al Myles, (Consolidated Edison), requesting utility service plates for the MTS sites and surrounding areas.	52 nd Street, Scott / Scholes, Meserole
5/28/04	Letter from B. George (HQ) to Al Myles, Consolidated Edison, requesting utility service plates for the MTS sites and surrounding areas.	52 nd Street, Scott / Scholes, Meserole
Week of 6/14/04	Package from Consolidated Edison containing requested utility service plates for the MTS sites and surrounding areas	52 nd Street, Scott / Scholes, Meserole
6/22/04	Telephone call from B. George (HQ) to Al Myles, Consolidated Edison, requesting missing utility service plates from package received week of 6/14/04.	52 nd Street
6/30/04	Package from Consolidated Edison containing updated utility service plates for the MTS sites and surrounding areas.	52 nd Street, Scott / Scholes, Meserole



FAXED

Environmental
Engineers & Scientists

FAX TRANSMISSION

To: Mr. Joseph Murphy, Con Edison FROM: Dennis Scannell
 FAX NO: (718) 802 - 5507 DATE: June 12, 2003
 ACCT. NO: HDRE0203 REPORT PROBLEMS TO: Margie (ext 7100/7186)

NUMBER OF PAGES INCLUDING COVER SHEET 6

ORIGINAL DOCUMENT TO BE MAILED	<u> </u> YES	<u> X </u> NO
RETURN FAX TO SENDER	<u> X </u> YES	<u> </u> NO
FAX TO BE FILED	<u> X </u> YES	<u> </u> NO
ATTACH COVER SHEET TO TRANSMITTAL	<u> X </u> YES	<u> </u> NO

CONFIDENTIALITY NOTICE: THE INFORMATION AND/OR DOCUMENTS INCLUDED WITH THIS FACSIMILE MESSAGE ARE CONFIDENTIAL AND LEGALLY PRIVILEGED. THE INFORMATION IS INTENDED ONLY FOR THE USE OF THE INDIVIDUAL OR ENTITY NAMED ABOVE. IF YOU ARE NOT THE INTENDED RECIPIENT, YOU ARE HEREBY NOTIFIED THAT ANY DISCLOSURE, COPYING OR DISTRIBUTION OF THIS COMMUNICATION, OR THE TAKING OF ANY ACTION IN RELIANCE ON ITS CONTENTS, IS STRICTLY PROHIBITED. IF YOU HAVE RECEIVED THIS FACSIMILE IN ERROR, OR IF ANY PROBLEMS OCCUR WITH TRANSMISSION, PLEASE NOTIFY THE SENDER IMMEDIATELY BY TELEPHONE (201) 529-5151.

COMMENTS:


Mr. Murphy,

As discussed this afternoon, attached please find our information request (on company letterhead) for the DSNY
marine transfer station (MTS) facilities. The four (4) facilities that we need the M & S plates for can be found on the
attached maps (These maps include an outline of the MTS site and the surrounding area). If you have any questions
or require any additional information please call me.

Thanks you in advance for assistance,

Dennis Scannell

IF TRANSMISSION IS NOT AS NOTED, PLEASE CONTACT US AT 201-529-5151.



Environmental
Engineers & Scientists

June 12, 2003

Mr. Joseph Murphy
Con Edison
30 Flatbush Avenue
Brooklyn, NY 11217

HDRE0203

RE: Request for Electric and Gas Information

Dear Mr. Murphy:

On behalf of the New York City Department of Sanitation (DSNY), HydroQual is assisting in completing portions of a draft Environmental Impact Statement (EIS) for several sites under consideration as part of the Solid Waste Management Plan.

Attached please find area maps for the four (4) sites for which we are requesting utility information.

Since the DSNY is operating under a state-imposed schedule, we would appreciate your timely response to our request. Please feel free to contact me or Mr. Phil Simmons of our office at 201-529-5151 if you have any immediate questions. Thank you for your assistance.

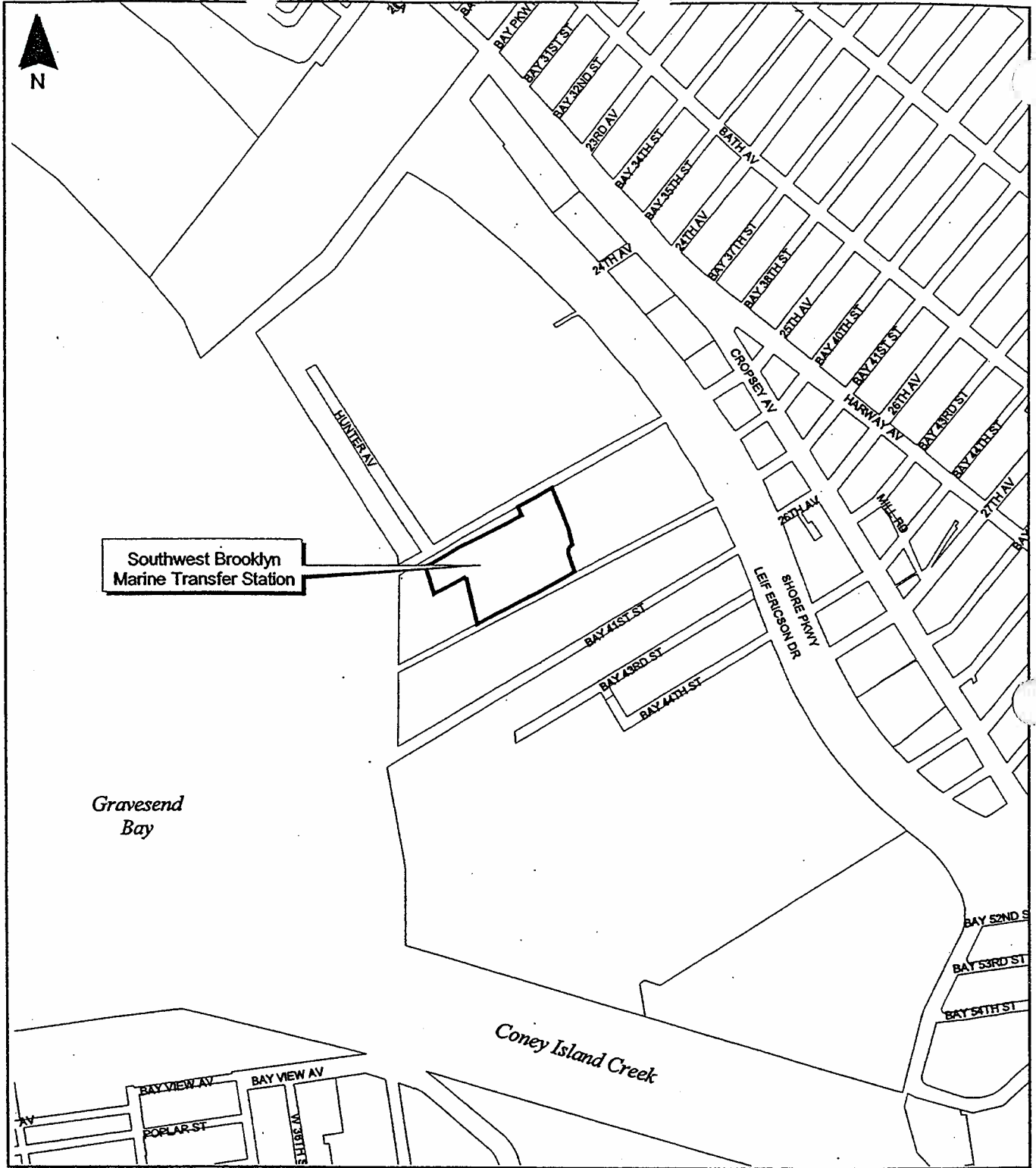
Very truly yours,

HYDROQUAL, INC.

Dennis Scannell
Project Manager

DES/kfw
HDRE0203/MURPHY_061203.LTR
Enclosures


HYDROQUAL, INC.

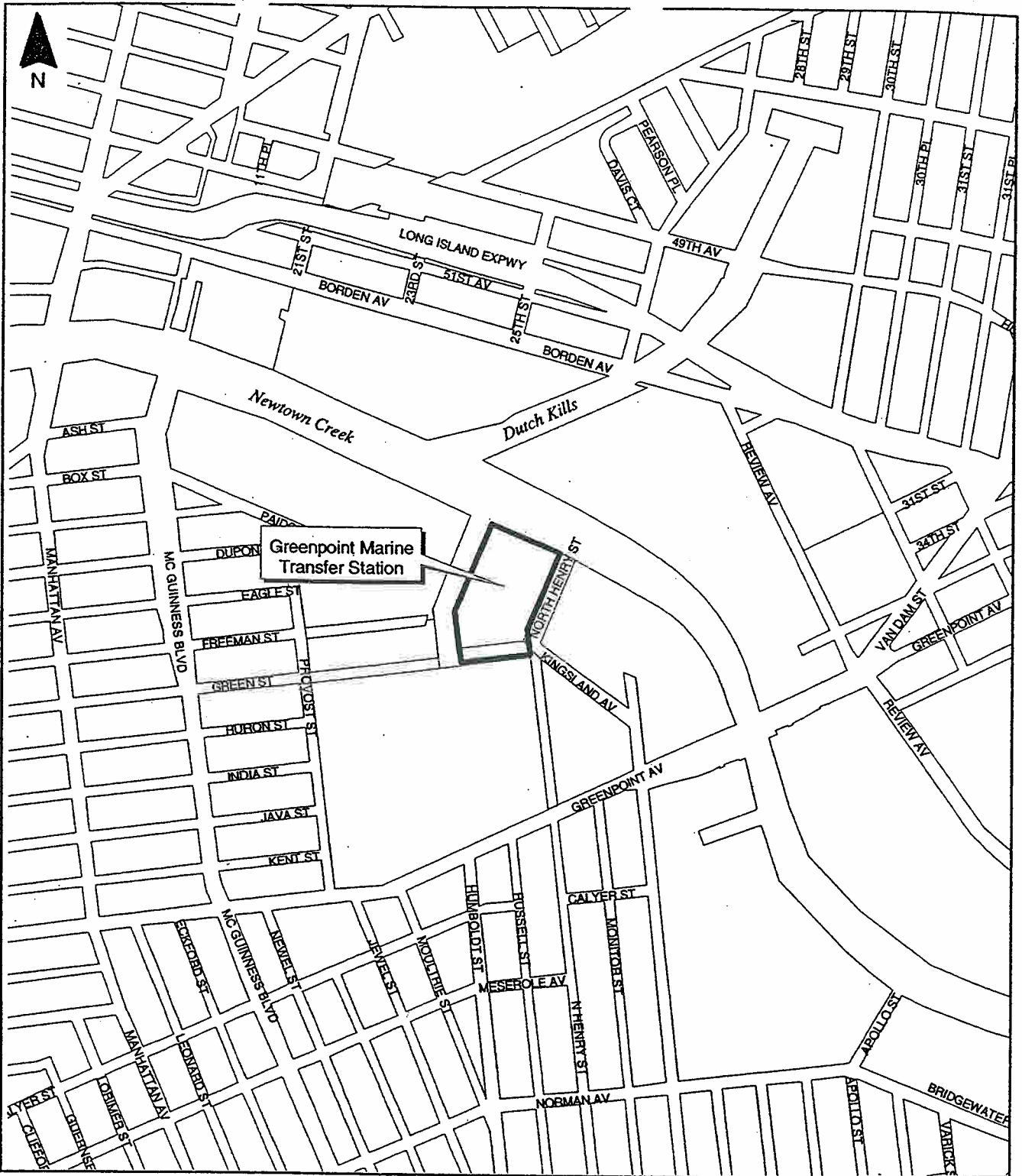


Site delineations and study area boundaries are approximate.
 Base Map Source: New York City Department of City Planning



Figure 1-2 Vicinity Map
Southwest Brooklyn Marine Transfer Station
 CITY OF NEW YORK
 DEPARTMENT OF SANITATION





Site delineations and study area boundaries are approximate.
 Base Map Source: New York City Department of City Planning



Figure 1-2 Vicinity Map
Greenpoint Marine Transfer Station

CITY OF NEW YORK
 DEPARTMENT OF SANITATION





Site delineations and study area boundaries are approximate.
 Base Map Source: New York City Department of City Planning

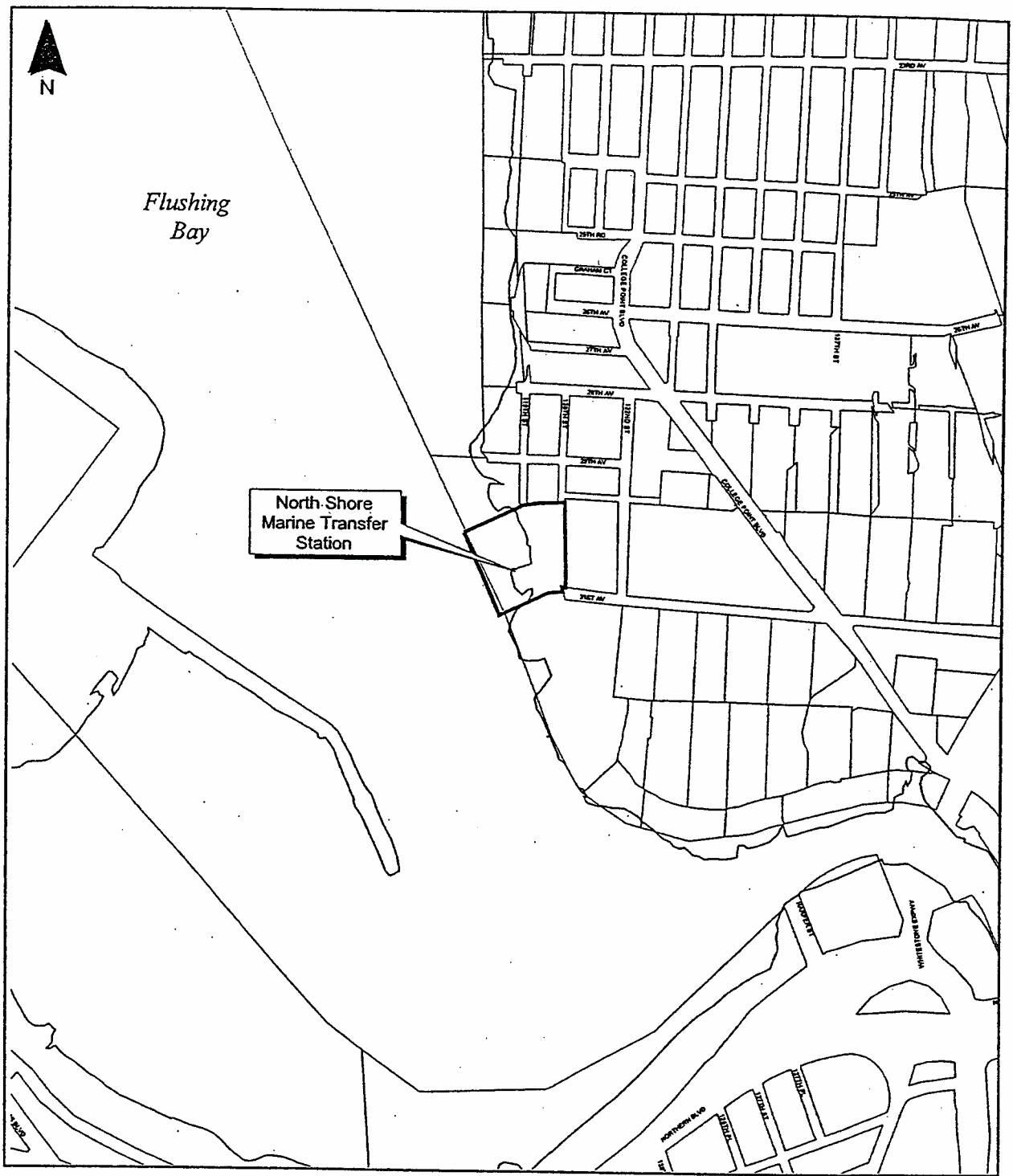
500 0 500 Feet



Figure 1-2 Vicinity Map
Hamilton Avenue Marine Transfer Station




CITY OF NEW YORK
 DEPARTMENT OF SANITATION





Site definitions and study area boundaries are approximate.
 Base Map Source: New York City Department of City Planning

500 0 500 Feet

 	<p>Figure 1-2 Vicinity Map North Shore Marine Transfer Station</p> <p>CITY OF NEW YORK DEPARTMENT OF SANITATION</p>	
---	---	---



Environmental
Engineers & Scientists

July 22, 2003

Mr. Thomas Grimaldi
Con Edison
511 Theodore Fremd Avenue
Room 243
Rye, New York 10580

HDRE0203

RE: Request for Electric and Gas Information

Dear Mr. Grimaldi:

On behalf of the New York City Department of Sanitation (DSNY), HydroQual is assisting in completing portions of a draft Environmental Impact Statement (EIS) for several sites under consideration as part of the Solid Waste Management Plan.

Attached please find a check in the amount of \$64.95 which follows our fax sent to you on Tuesday, July 22, 2003. We are requesting the following gas and electric plates: 3M, 3N, 2M,, 2N, 2O and 2P.

Since the DSNY is operating under a state-imposed schedule, we would appreciate your timely response to our request. Please feel free to contact me or Mr. Phil Simmons of our office if you have any immediate questions. Thank you for your assistance.

Very truly yours,

HYDROQUAL, INC.

Melissa E. Morrone

MEM/kfw
HDRE0203/GRIMALDI_0722503BLTR
Enclosures

HYDROQUAL, INC.

droQual, Inc.

▼ PLEASE DETACH AND RETAIN FOR YOUR RECORDS ▼

VOICE NUMBER	DATE	VOUCHER NO.	AMOUNT
		HDRE0203	

THIS DOCUMENT IS PROTECTED BY A MICRO-PRINT SIGNATURE LINE, FLUORESCENT PAPER FIBERS, A WATERMARKED BACKER, AND IS REACTIVE TO CHEMICAL ALTERATION

HydroQual, Inc.

1 LETHBRIDGE PLAZA
MAHWAH, NJ 07430

58-2-741
212

FIRST UNION NATIONAL
BANK OF NEW JERSEY

NO. 026992

PAY Sixty Four

DOLLARS AND Nintyfive CENTS

\$ 64.95

TO THE
ORDER
OF


Con Edison

J. Koffler
AUTHORIZED SIGNATURE

WARNING: THIS DOCUMENT IS VOID IF ACCOUNT NUMBER DOES NOT APPEAR ON THE REVERSE SIDE IN RED

⑈026992⑈ ⑆021200025⑆ 2001210387853⑈

droQual, Inc.



Environmental
Engineers & Scientists

July 29, 2003

Mr. Thomas Grimaldi
Con Edison
511 Theodore Fremd Avenue
Room 243
Rye, New York 10580

HDRE0203

RE: Request for Electric and Gas Information

Dear Mr. Grimaldi:

On behalf of the New York City Department of Sanitation (DSNY), HydroQual is assisting in completing portions of a draft Environmental Impact Statement (EIS) for several sites under consideration as part of the Solid Waste Management Plan.

Attached please find a check in the amount of \$32.48 which follows our telephone conversation. As discussed, please send us the six (6) available gas and electric plates and return our previous check for the amount of \$64.95.

Since the DSNY is operating under a state-imposed schedule, we would appreciate your timely response to our request. Please feel free to contact me or Mr. Phil Simmons of our office if you have any immediate questions. Thank you for your assistance.

Very truly yours,

HYDROQUAL, INC.

Phil Simmons (for Melissa Morrone)

Melissa E. Morrone

MEM/kfw
HDRE0203/GRIMALDI_072803.LTR
Enclosures

HYDROQUAL, INC.



Environmental
Engineers & Scientists

FAXED

FAX TRANSMISSION

To: Joseph Meltz
FAX No: 718-625-3569
ACCT. No: HDR0203

FROM: Melissa Morrone
DATE: 2/20/03
REPORT PROBLEMS TO: Melissa

NUMBER OF PAGES INCLUDING COVER SHEET 10

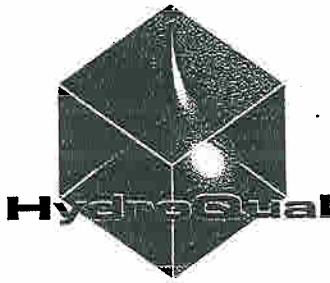
ORIGINAL DOCUMENT TO BE MAILED	<input type="checkbox"/> YES	<input type="checkbox"/> NO
RETURN FAX TO SENDER	<input type="checkbox"/> YES	<input type="checkbox"/> NO
FAX TO BE FILED	<input type="checkbox"/> YES	<input type="checkbox"/> NO
ATTACH COVER SHEET TO TRANSMITTAL	<input type="checkbox"/> YES	<input type="checkbox"/> NO

CONFIDENTIALITY NOTICE: THE INFORMATION AND/OR DOCUMENTS INCLUDED WITH THIS FACSIMILE MESSAGE ARE CONFIDENTIAL AND LEGALLY PRIVILEGED. THE INFORMATION IS INTENDED ONLY FOR THE USE OF THE INDIVIDUAL OR ENTITY NAMED ABOVE. IF YOU ARE NOT THE INTENDED RECIPIENT, YOU ARE HEREBY NOTIFIED THAT ANY DISCLOSURE, COPYING OR DISTRIBUTION OF THIS COMMUNICATION, OR THE TAKING OF ANY ACTION IN RELIANCE ON ITS CONTENTS, IS STRICTLY PROHIBITED. IF YOU HAVE RECEIVED THIS FACSIMILE IN ERROR, OR IF ANY PROBLEMS OCCUR WITH TRANSMISSION, PLEASE NOTIFY THE SENDER IMMEDIATELY BY TELEPHONE (201) 529-5151.

COMMENTS:

Please see attached regarding request for utility plate information

IF TRANSMISSION IS NOT AS NOTED, PLEASE CONTACT US AT 201-529-5151.



Environmental
Engineers & Scientists

February 20, 2003

Mr. Joseph Maltz
Keyspan Energy Delivery
One Metrotech Center
17th Floor, Drafting
Brooklyn, NY 11201

HDRE0203

RE: Request for Utility Information

Dear Mr. Maltz:

On behalf of the New York City Department of Sanitation (DSNY), HydroQual is assisting in completing portions of a draft Environmental Impact Statement (EIS) for several sites under consideration as part of the Solid Waste Management Plan.

Attached please find location maps of the particular sites. We are requesting that you provide any applicable utility information either existing or proposed. Utility line location maps/plates should also be provided if available.

Since the DSNY is operating under a state-imposed schedule, we would appreciate your timely response to our request. Please feel free to contact me or Mr. Phil Simmons of our office if you have any immediate questions. Thank you for your assistance.

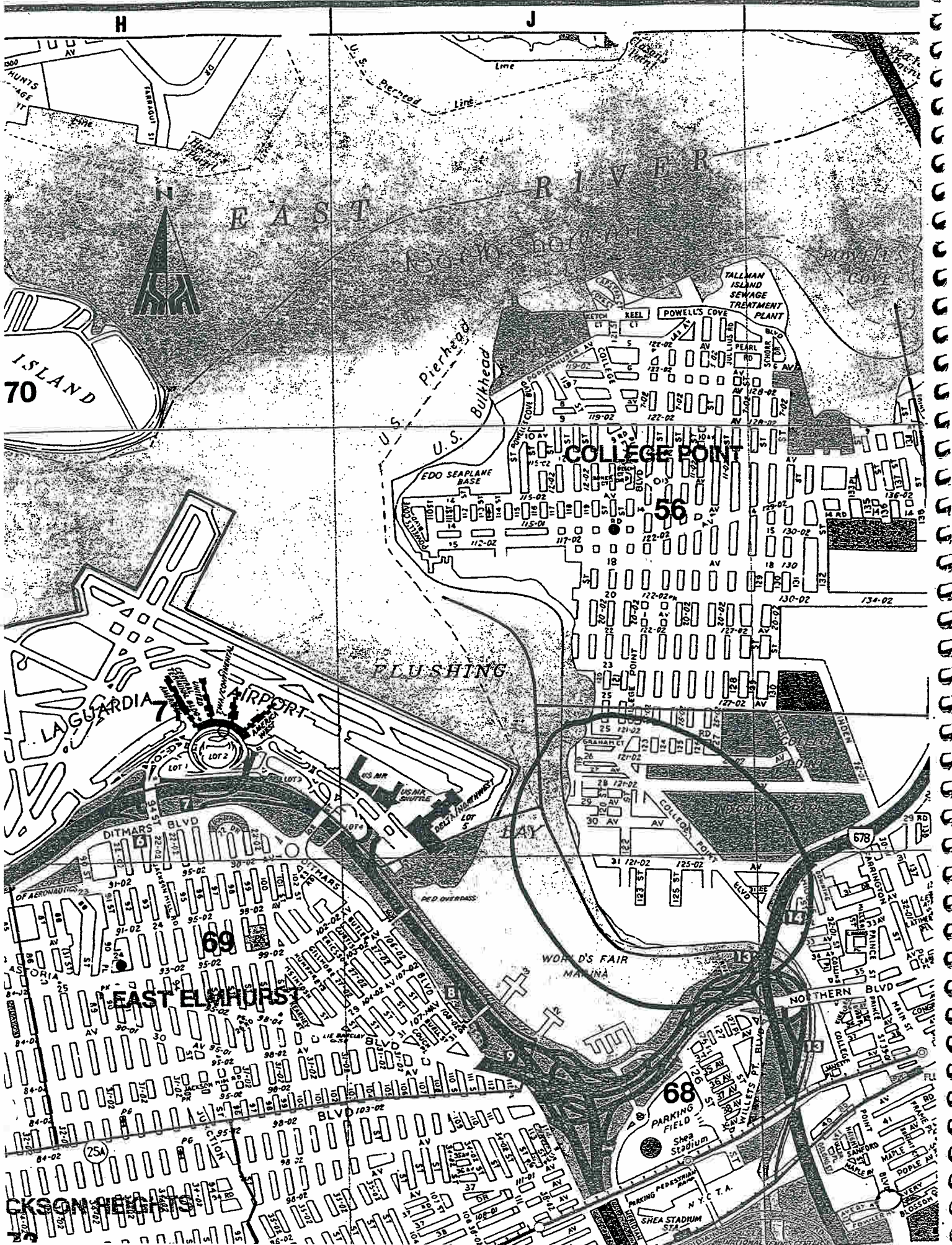
Very truly yours,

HYDROQUAL, INC.

Melissa E. Morrone

MEM/kfw
HDRE0203/MALTZ_022003.LTR
Enclosures

HYDROQUAL, INC.



ISLAND
70

COLLEGE POINT

56

69

EAST ELMHURST

68

CKSON HEIGHTS

Shea Stadium
PARKING FIELD

SHEA STADIUM STA
N. Y. C. T. A.

COLLEGE
POINT
SHEPHERD
MARLE
POPLE
BLOSSOM

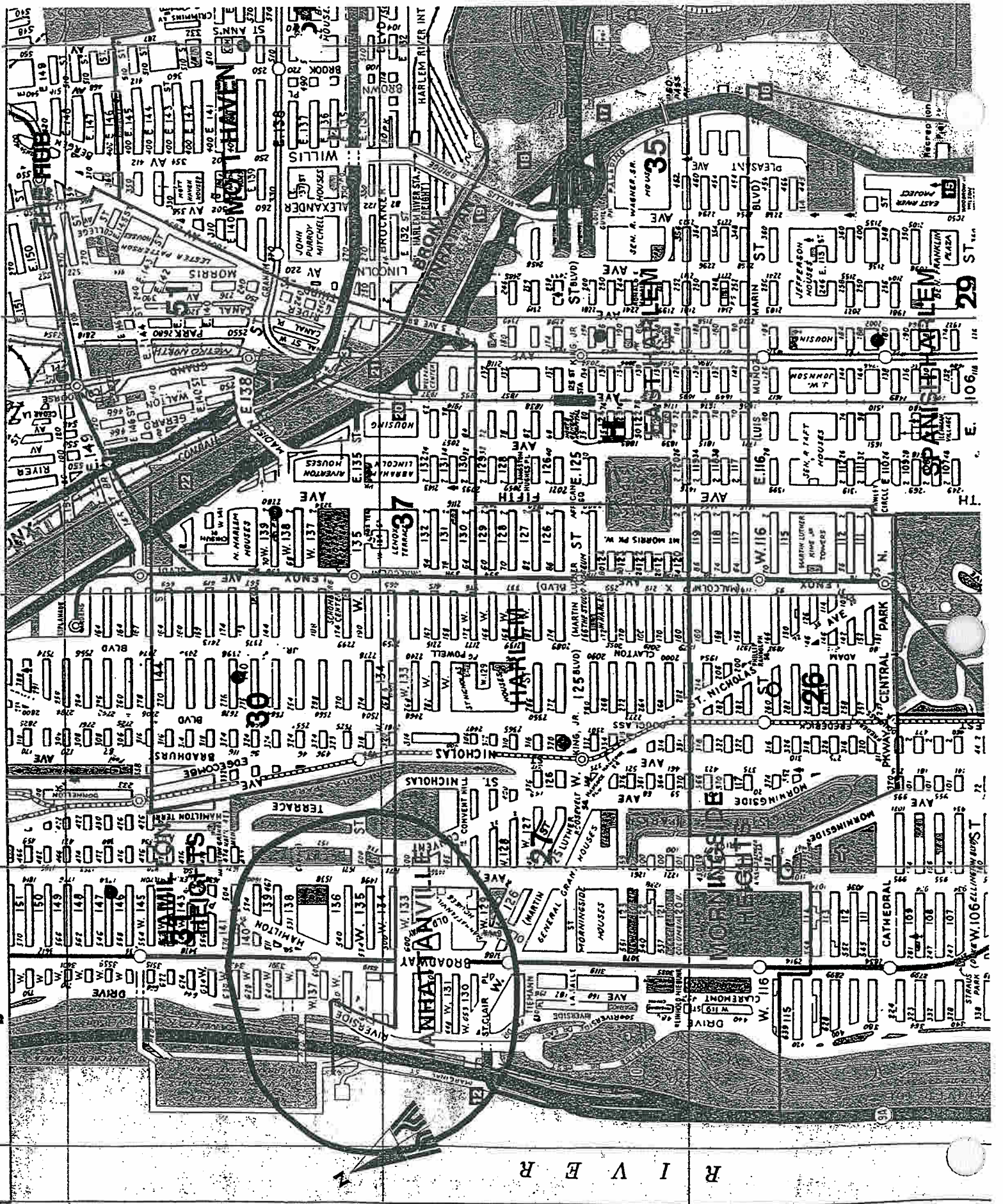
W 135 St MS

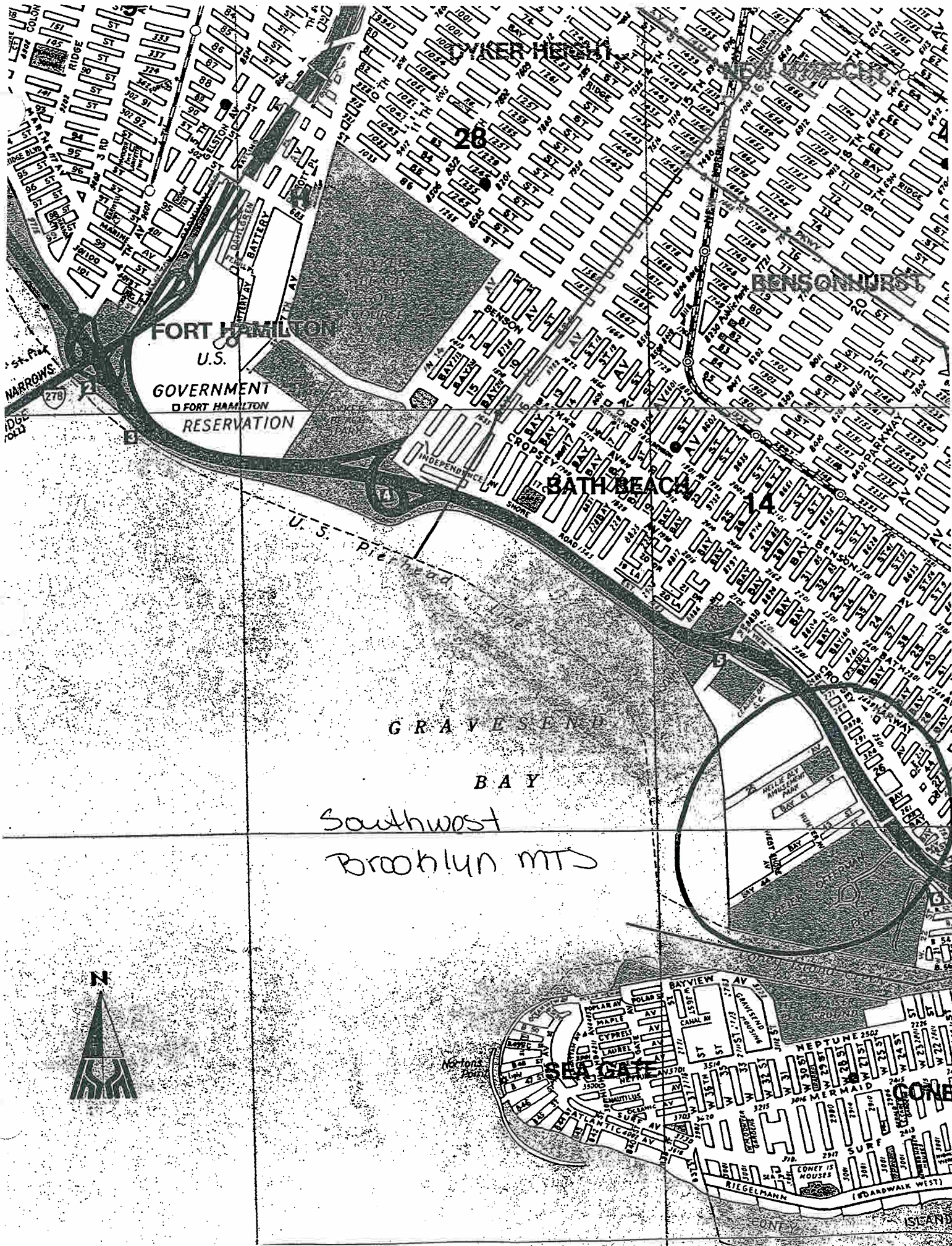
11

12

13

RIVER





FORT HAMILTON
U.S.
GOVERNMENT
RESERVATION

BATH BEACH

GRAVESEND
BAY

Southwest
Brooklyn MTS

BENSON JURCY

CONY

CONY ISLAND



Not to scale

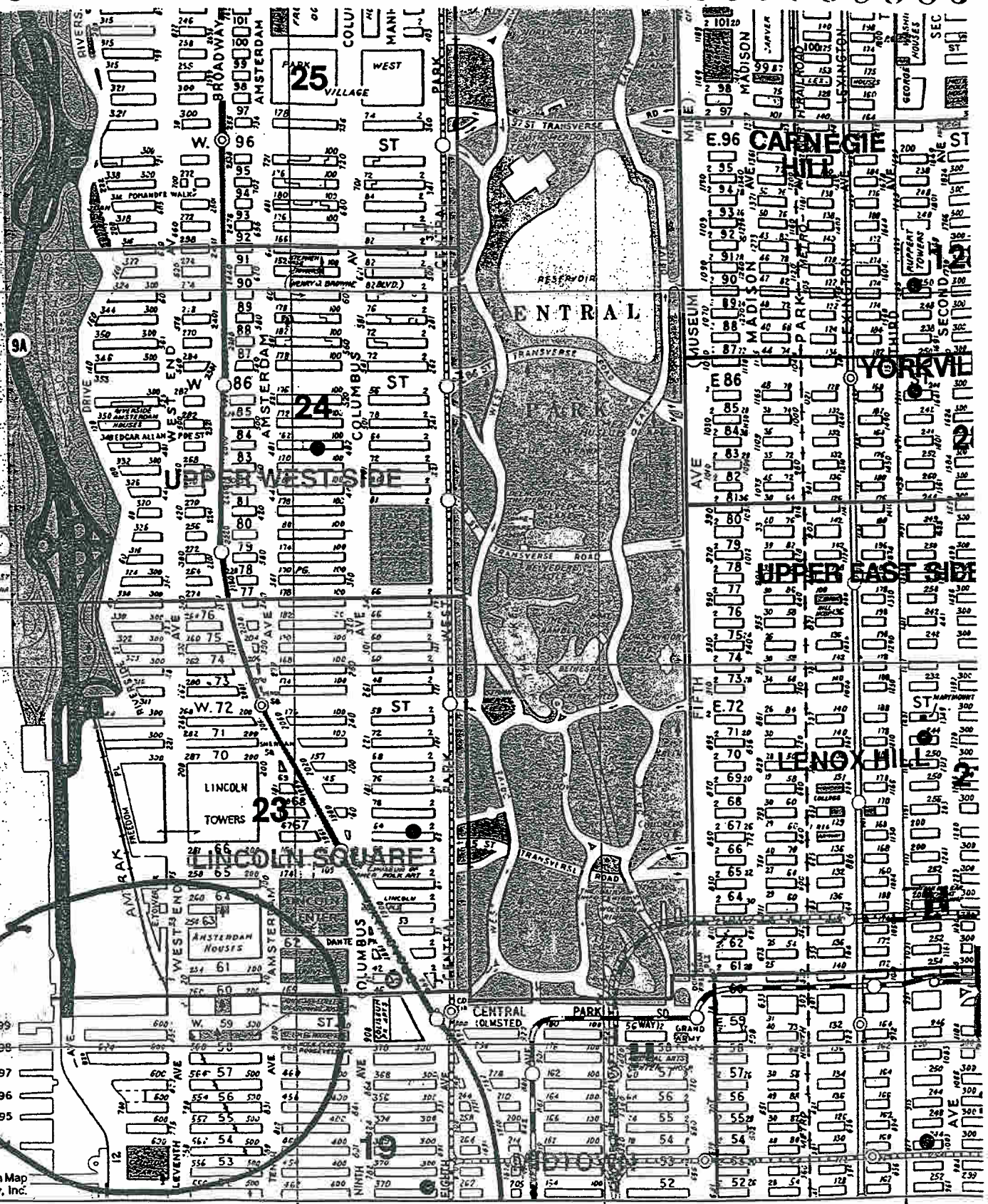
14

15

16

17

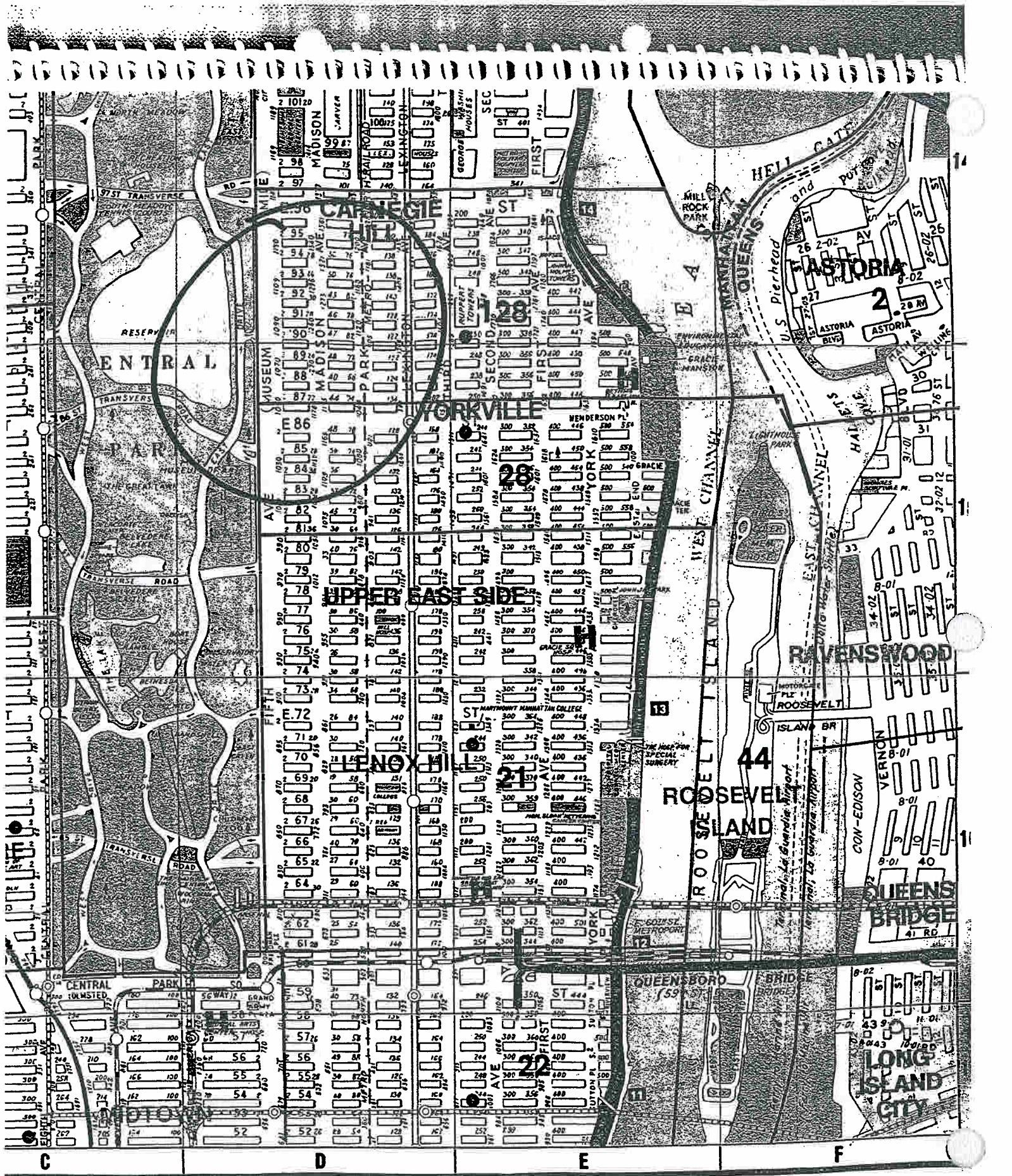
H U D S O N



Hagstrom Map Company, Inc.

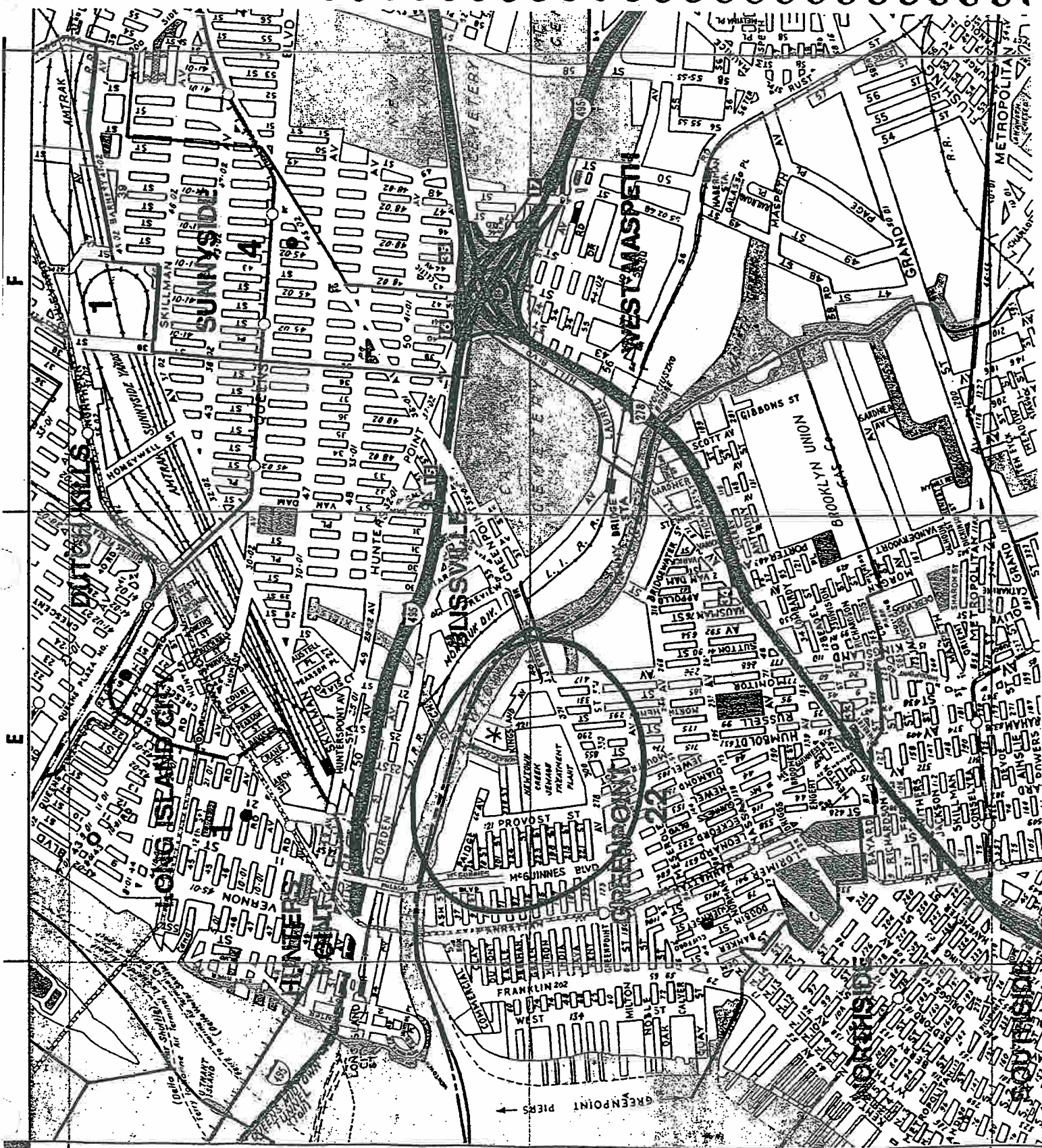
W. 94th St MTS

FOR ADJOINING AREA SEE MAP NO. 1



FOR ADJOINING AREA SEE MAP NO. 1

E. 91st St mts



Greenpoint mts

FOR ADJOINING AREA SEE MAP NO 19

Spring
Borough
Hill


HAMILTON AVE

Ferry to Staten Island

Ferry to Staten Island

Ferry to Cortlandt, Highlands, etc.

Ferry to Bay Ridge



B

C



Environmental
Engineers & Scientists

FAX TRANSMISSION

TO: NKK LAURITANO
FAX NO: (914) 925-6487
ACCT. NO: HDRE0203

FROM: JAMES DERIU
DATE: 5/13/03
REPORT PROBLEMS TO: JAMES (x7205)

NUMBER OF PAGES INCLUDING COVER SHEET 11

ORIGINAL DOCUMENT TO BE MAILED	<input type="checkbox"/> YES	<input checked="" type="checkbox"/> NO
RETURN FAX TO SENDER	<input type="checkbox"/> YES	<input checked="" type="checkbox"/> NO
FAX TO BE FILED	<input checked="" type="checkbox"/> YES	<input type="checkbox"/> NO
ATTACH COVER SHEET TO TRANSMITTAL	<input type="checkbox"/> YES	<input checked="" type="checkbox"/> NO


CONFIDENTIALITY NOTICE: THE INFORMATION AND/OR DOCUMENTS INCLUDED WITH THIS FACSIMILE MESSAGE ARE CONFIDENTIAL AND LEGALLY PRIVILEGED. THE INFORMATION IS INTENDED ONLY FOR THE USE OF THE INDIVIDUAL OR ENTITY NAMED ABOVE. IF YOU ARE NOT THE INTENDED RECIPIENT, YOU ARE HEREBY NOTIFIED THAT ANY DISCLOSURE, COPYING OR DISTRIBUTION OF THIS COMMUNICATION, OR THE TAKING OF ANY ACTION IN RELIANCE ON ITS CONTENTS, IS STRICTLY PROHIBITED. IF YOU HAVE RECEIVED THIS FACSIMILE IN ERROR, OR IF ANY PROBLEMS OCCUR WITH TRANSMISSION, PLEASE NOTIFY THE SENDER IMMEDIATELY BY TELEPHONE (201) 529-5151.

COMMENTS:

MR. LAURITANO:
ATTACHED IS ORIGINAL FAX FROM MELISSA MORRONE OF HYDROQUAL, DATED 2/20/03. WE HAVE NOT RECEIVED INFORMATION AS OF YET. PLEASE LET ME KNOW ASAP IF YOU ARE THE RIGHT PERSON TO CONTACT REGARDING THIS REQUEST.

THANKS IN ADVANCE FOR YOUR ASSISTANCE.
JAMES DERIU.

IF TRANSMISSION IS NOT AS NOTED, PLEASE CONTACT US AT 201-529-5151.



Environmental
Engineers & Scientists

FAX TRANSMISSION

To: Nick Lauritano

FROM: Melissa Morrow

FAX No: 914-925-6427

DATE: 8/20/03

Acct. No: HD240203

REPORT PROBLEMS TO: Melissa

NUMBER OF PAGES INCLUDING COVER SHEET 10

ORIGINAL DOCUMENT TO BE MAILED	<input type="checkbox"/> YES	<input type="checkbox"/> NO
RETURN FAX TO SENDER	<input type="checkbox"/> YES	<input type="checkbox"/> NO
FAX TO BE FILED	<input type="checkbox"/> YES	<input type="checkbox"/> NO
ATTACH COVER SHEET TO TRANSMITTAL	<input type="checkbox"/> YES	<input type="checkbox"/> NO

CONFIDENTIALITY NOTICE: THE INFORMATION AND/OR DOCUMENTS INCLUDED WITH THIS FACSIMILE MESSAGE ARE CONFIDENTIAL AND LEGALLY PRIVILEGED. THE INFORMATION IS INTENDED ONLY FOR THE USE OF THE INDIVIDUAL OR ENTITY NAMED ABOVE. IF YOU ARE NOT THE INTENDED RECIPIENT, YOU ARE HEREBY NOTIFIED THAT ANY DISCLOSURE, COPYING OR DISTRIBUTION OF THIS COMMUNICATION, OR THE TAKING OF ANY ACTION IN RELIANCE ON ITS CONTENTS, IS STRICTLY PROHIBITED. IF YOU HAVE RECEIVED THIS FACSIMILE IN ERROR, OR IF ANY PROBLEMS OCCUR WITH TRANSMISSION, PLEASE NOTIFY THE SENDER IMMEDIATELY BY TELEPHONE (201) 529-5151.

COMMENTS:

Please see attached for information regarding our request for utility plates.

JED - CALLED 8/13/03 - (914) 925-6178

NICK LAURITANO



IF TRANSMISSION IS NOT AS NOTED, PLEASE CONTACT US AT 201-529-5151.



Environmental
Engineers & Scientists

HydroQual, Inc. One Lethbridge Plaza, Mahwah, NJ 07430 T: 201-529-5151 F: 201-529-5728

SUBJECT: Coned Utility Maps	PAGE: 1 OF:	BY: MEM CHECKED:	DATE: 2/20/03	PROJECT NUMBER: HDR-0003
--------------------------------	----------------	---------------------	------------------	-----------------------------

The following plate maps that we have are ~~dated~~ called 1998 + 1999. We'd like to know if there are any updates.

I am also attaching maps for each of the eight sites we are interested in. The specific areas are within the circle.

Plates

Bronx

- 1-E
- 3-O
- 1-F
- 3-C
- 4-B
- 4-C
- 4-J
- 5-J
- 2-O

Brooklyn

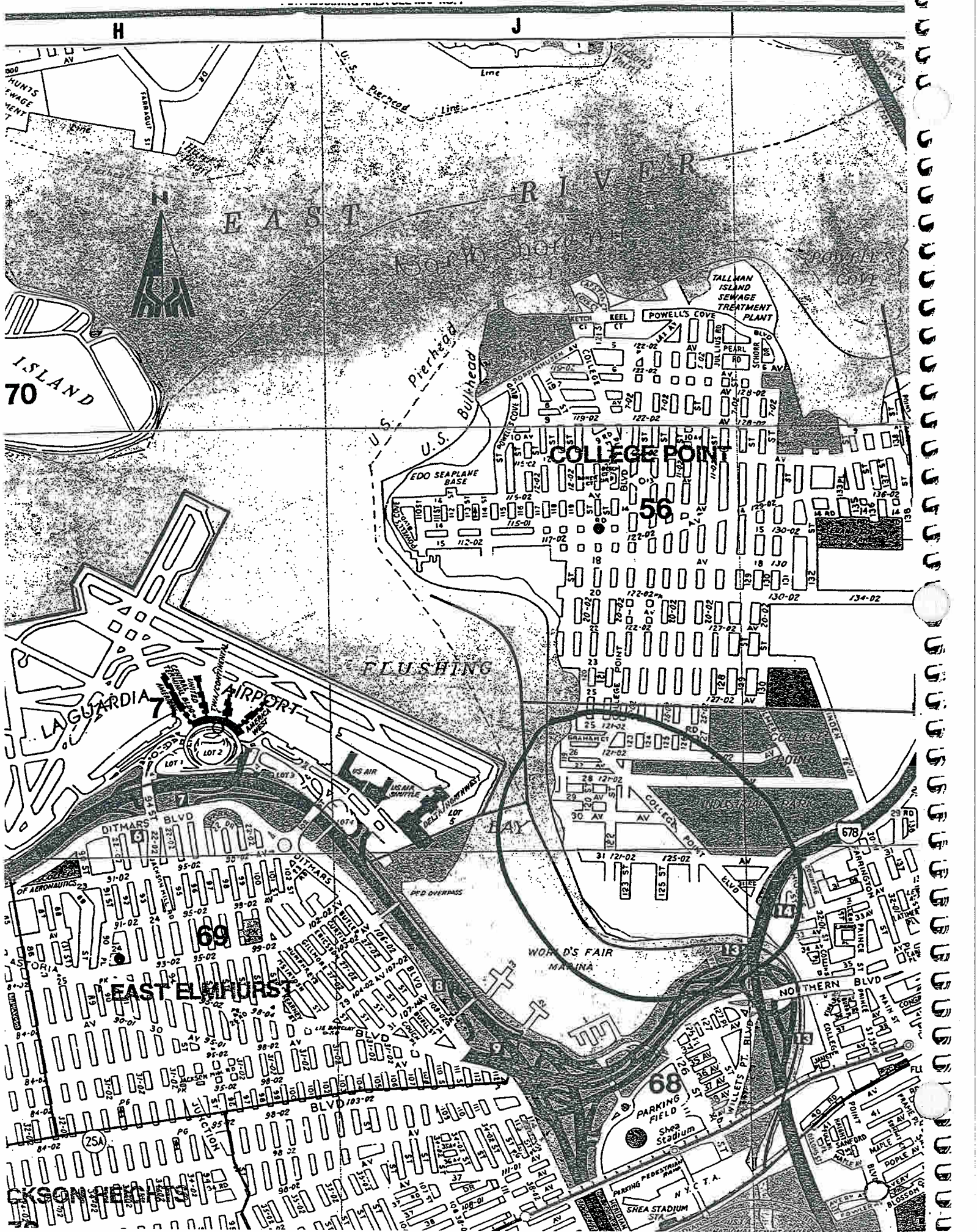
- 39-1
- 58-X
- 9-1

Queens

- 58-X
- 56-Z

Manhattan

- 55-C
- 56-C



ISLAND
70

EAST RIVER

COLLEGE POINT

FLUSHING

LA GUARDIA AIRPORT

EAST ELMHURST

68
PARKING FIELD
Shea Stadium

OKSON REALTY

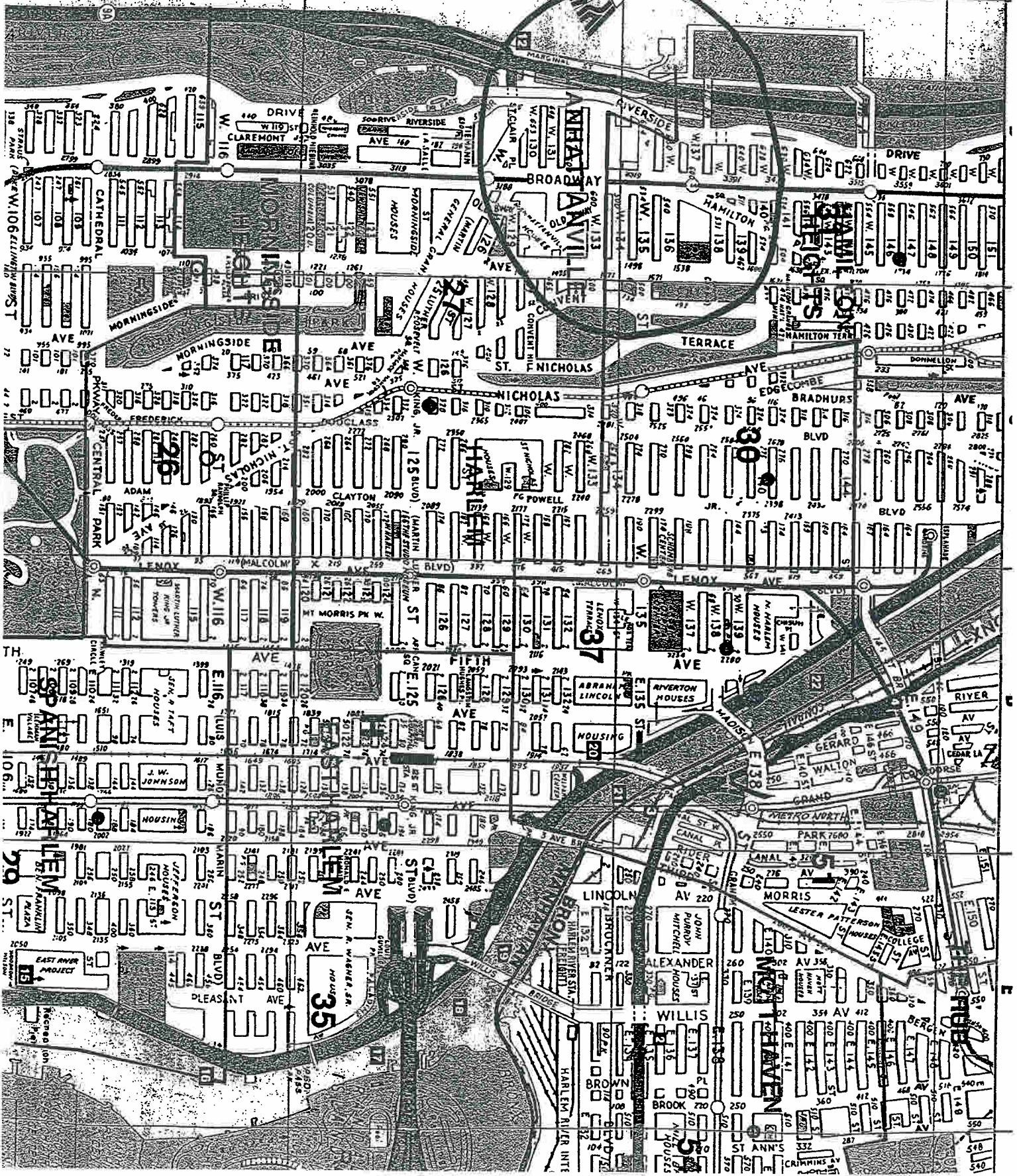
W 135 St MTS

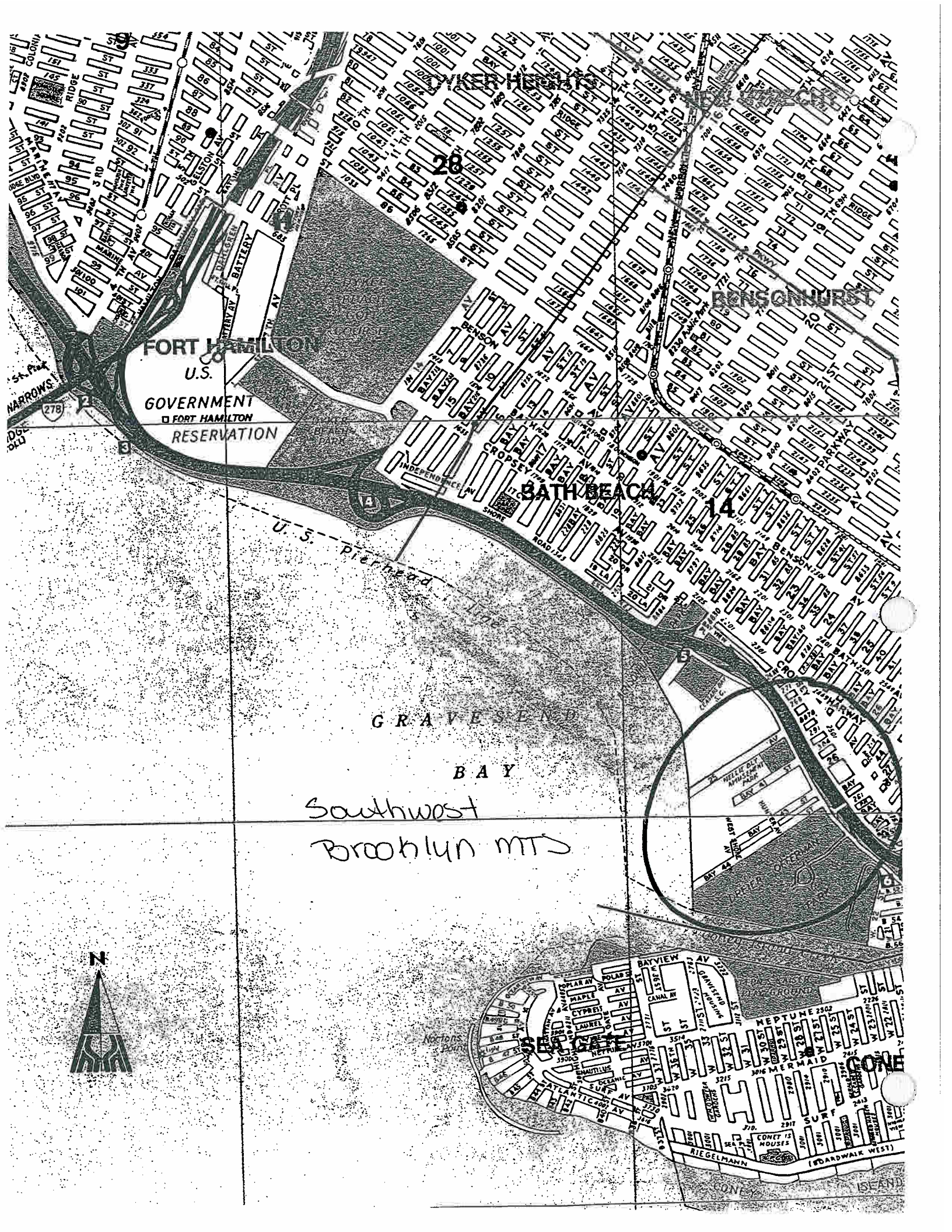
13

12

11

R I V E R





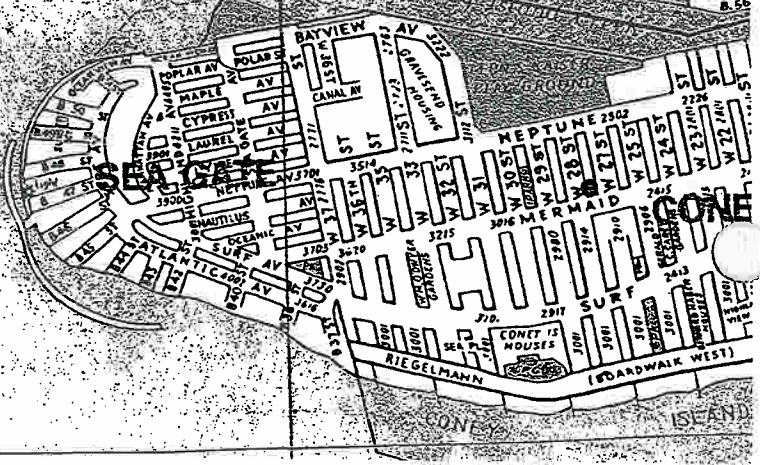
FORT HAMILTON
U.S.
GOVERNMENT
FORT HAMILTON
RESERVATION

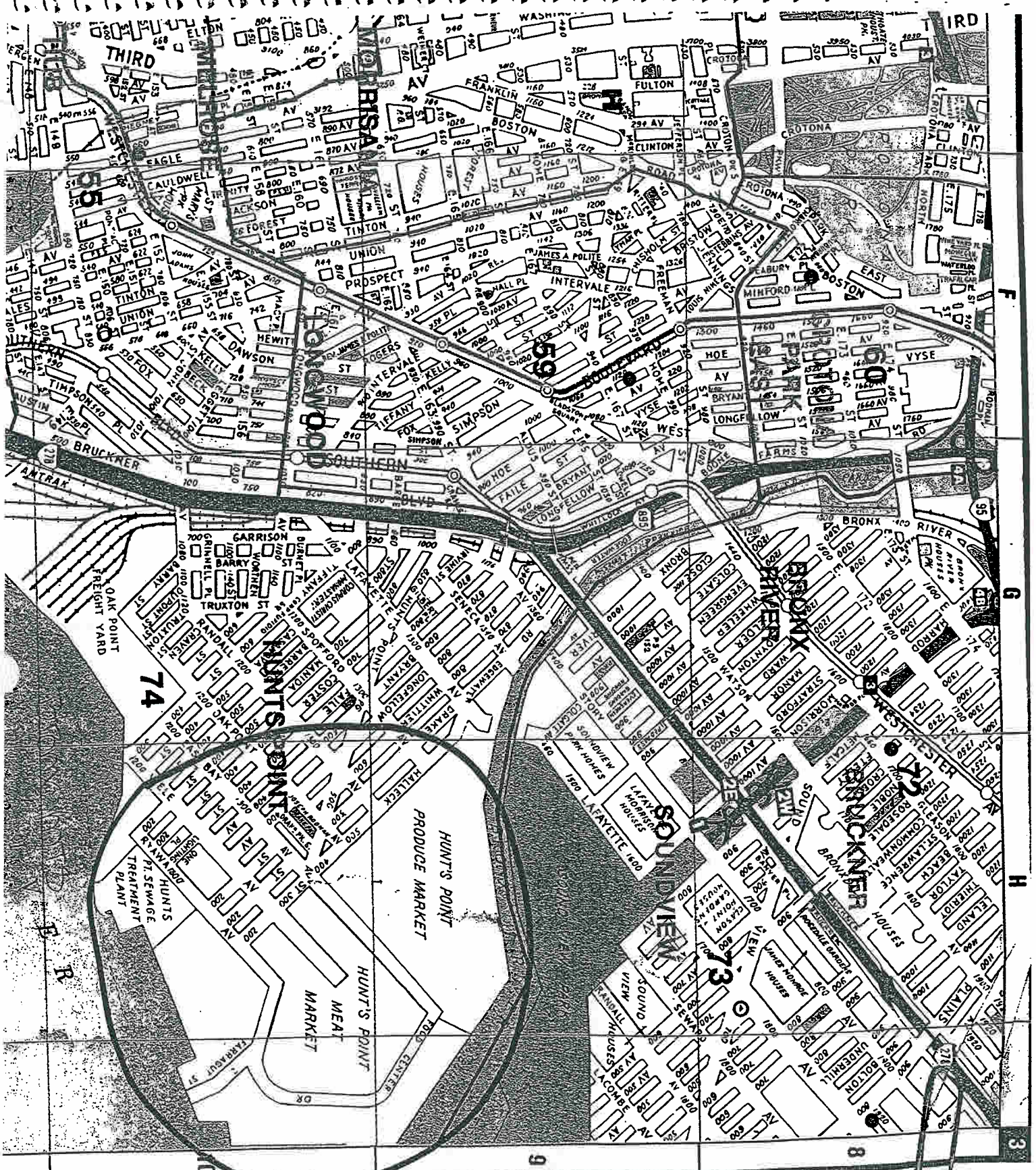
BATH BEACH

GRAVESEND
BAY

Southwest
Brooklyn MTS

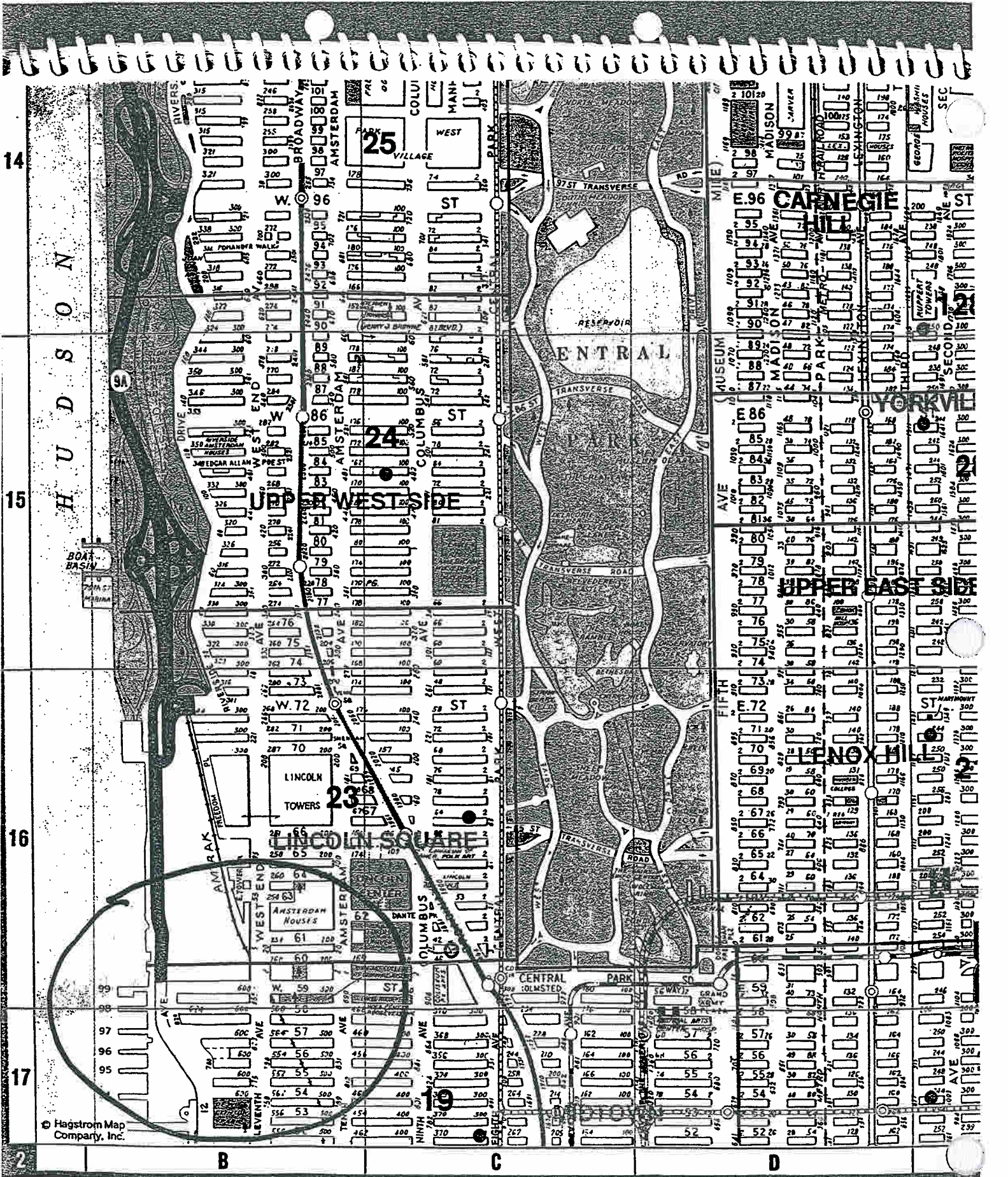
CONSON MURPHY





FOR ADJOINING AREA SEE MAP NO. 7

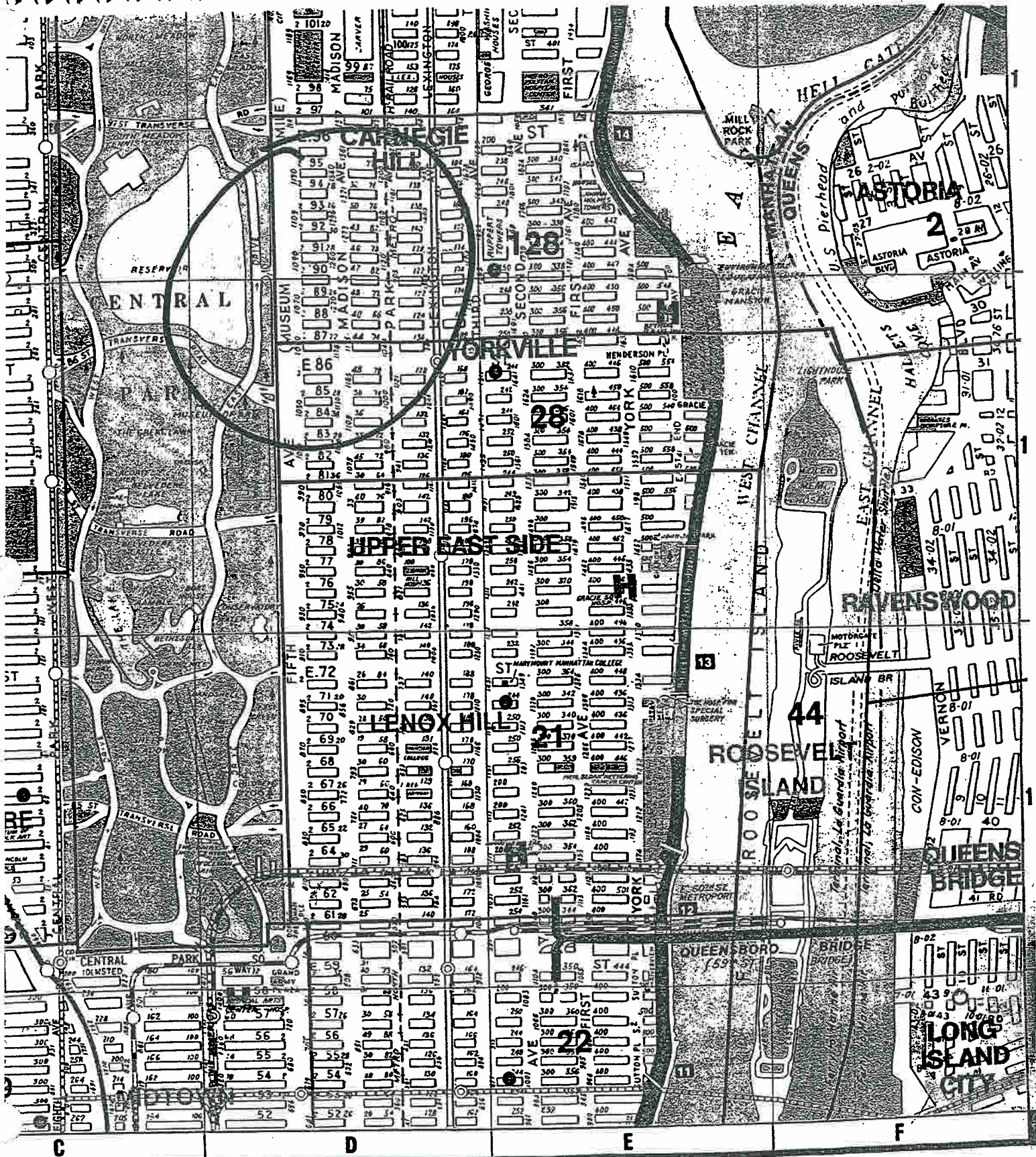
FOR ADJOINING AREA SEE MAP NO. 7



Hagstrom Map Company, Inc.

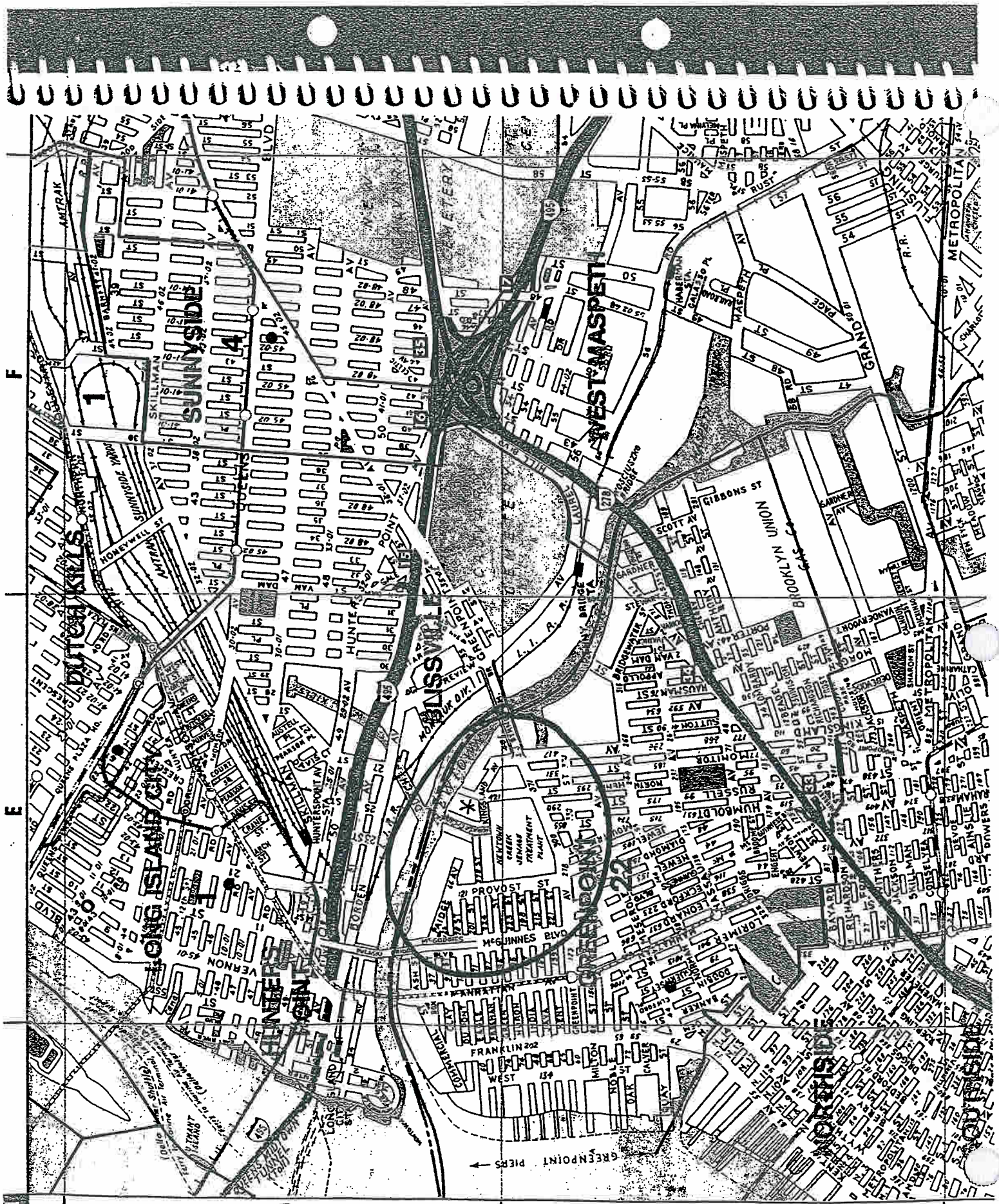
w. 54th St mts

FOR ADJOINING AREA SEE MAP NO. 1



FOR ADJOINING AREA SEE MAP NO. 1

E. 91st ST mts



F

E

10

11

Green Point mts

FOR ADJOINING AREA SEE MAP NO. 19

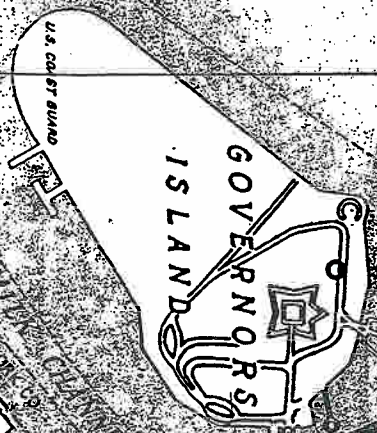

~~Spencer~~ *Borough Hall*

HAMILTON AVE NYS

Ferry to Staten Island

*Ferry to Ellis Island
Ellis Island, Corcoran, Hellgate, Highlands, etc.*

Ferry to Statue of Liberty, Ellis Island



B

C

Con Edison NORTHERN REGION ENERGY SERVICES Retail 2nd Floor, 511 Theodore Fremd Avenue, Rye,
New York 10580

FAX



Date: 5/14/03

Number of pages including cover sheet: 2

To: JAMES DEAN

Phone: _____

Fax phone: _____

CC: _____

From: _____

Con Edison Energy Services
(914) 925- _____

Fax phone: (914) ~~_____~~ 9256487

REMARKS: Urgent For your review Reply ASAP Please comment

PLEASE SIGN & MAIL BACK WITH CHECK
FOR \$5953 to
TOM GREIMANN
c/o CON EDISON RM 243
511 THEODORE FREND AVE
RYE N.Y. 10580

CONSOLIDATED EDISON CO. OF NEW YORK, INC.
REQUEST TO PURCHASE MAPS

TO: Consolidated Edison Co. of NY, Inc.

Date: 5/14/03

Bronx Division

The undersigned applies to purchase the maps specified below under the following terms and conditions:

1. The charge will be \$5.00 per map provided, payable in advance with this request.
2. The applicant agrees not to transfer said prints, or copies thereof, to any other party, but will use them solely for his own purposes.
3. The applicant hereby agrees to indemnify, hold harmless and defend Con Edison and its agents against all suits or claims whether justified or not, arising out of or in any way connected with the applicant's use of said prints, including any and all liability imposed by law, contract, or custom.

Maps requested (Attach separate list if insufficient space):

Bronx

<u>GAS</u>	<u>ELECT.</u>
<u>1-E</u>	<u>1-E</u>
<u>3-0</u>	
<u>1-F</u>	<u>1-F</u>
<u>3-C</u>	<u>3-C</u>
<u>4-C</u>	<u>4-B</u>
	<u>4-C</u>
	<u>5-J</u>

Amount paid herewith 11 maps @ \$5.00: \$ 55 + TAX 4.53


TOTAL \$59.53

Applicant (Print or type):
 Name: ENVIRONMENTAL ENG.
 Address: ONE CANTON PLAZA
MANHATTAN N.Y. 10730

Terms agreed and accepted by:
 Name: Melissa E Morrone
 Title: ENGINEER
 Signature: Melissa E Morrone

For Con Edison Use Only:

Accepted by: _____ Date: _____ Account No. _____



Environmental
Engineers & Scientists

May 15, 2003

Mr. Thomas Grimaldi
Con Edison
511 Theodore Fremd Avenue
Room 243
Rye, New York 10580

HDRE0203

RE: Request for Electric and Gas Information

Dear Mr. Grimaldi:

On behalf of the New York City Department of Sanitation (DSNY), HydroQual is assisting in completing portions of a draft Environmental Impact Statement (EIS) for several sites under consideration as part of the Solid Waste Management Plan.

Attached please find the map request form and a check in the amount of \$59.53, as we discussed in our telephone conversation on Wednesday, May 14, 2003.

Since the DSNY is operating under a state-imposed schedule, we would appreciate your timely response to our request. Please feel free to contact me or Mr. Phil Simmons of our office if you have any immediate questions. Thank you for your assistance.

Very truly yours,

HYDROQUAL, INC.

Melissa E. Morrone

MEM/kfw
HDRE0203/GRIMALDI_051503.LTR
Enclosures

HYDROQUAL, INC.

CONSOLIDATED EDISON CO. OF NEW YORK, INC.
REQUEST TO PURCHASE MAPS

TO: Consolidated Edison Co. of NY, Inc.

Date: 5/14/63

BRONX Division

The undersigned applies to purchase the maps specified below under the following terms and conditions:

1. The charge will be \$5.00 per map provided, payable in advance with this request.
2. The applicant agrees not to transfer said prints, or copies thereof, to any other party, but will use them solely for his own purposes.
3. The applicant hereby agrees to indemnify, hold harmless and defend Con Edison and its agents against all suits or claims whether justified or not, arising out of or in any way connected with the applicant's use of said prints, including any and all liability imposed by law, contract, or custom.

Maps requested (Attach separate list if insufficient space):

BRONX

<u>GAS</u>	<u>ELECT.</u>
<u>1-E</u>	<u>1-E</u>
<u>3-O</u>	
<u>1-F</u>	<u>1-F</u>
<u>3-C</u>	<u>3-C</u>
<u>4-C</u>	<u>4-B</u>
	<u>4-C</u>
	<u>5-J</u>

Amount paid herewith 11 maps @ \$5.00: \$ 55 + TAX 4.53

Applicant (Print or type):

TOTAL \$59.53

Name: ENVIRONMENTAL ENG.
 Address: ONE CANTON SQUARE PLAZA
MARLBOROUGH N.Y. 07730

Terms agreed and accepted by:
 Name: Melissa E. Morrone
 Title: ENGINEER
 Signature: Melissa E. Morrone

For Con Edison Use Only:

Accepted by: _____ Date: _____ Account No. _____

V-C00111

026255

ydroQual, Inc.

▼ PLEASE DETACH AND RETAIN FOR YOUR RECORDS ▼

INVOICE NUMBER	DATE		VOUCHER NO.	AMOUNT
51403	05/14/2003		38242	59.53
			* Total	59.53

THIS DOCUMENT IS PROTECTED BY MICROPRINT SIGNATURE LINE, FLUORESCENT PAPER FIBER, A WATERMARKED BACKER AND IS RESISTIVE TO CHEMICAL ALTERATION

HydroQual, Inc.

1 LEHIGH BRIDGE PLAZA
MAHWAH, NJ 07430

5525
212

026255
FIRST UNION NATIONAL
BANK OF NEW JERSEY

May 14 2003

No 026255

PAY

DOLLARS AND

CENTS

*****59**

53

*****59.53

TO THE
ORDER
OF

Consolidated Edison Co. of New York
30 Flatbush Ave., 3rd Floor
Brooklyn, New York 11217

Girola J. Koffler
AUTHORIZED SIGNATURE

WARNING: THIS DOCUMENT IS VOID IF ACCOUNT NUMBER DOES NOT APPEAR ON THE REVERSE SIDE IN RED

⑈026255⑈ ⑆021200025⑆ 2001210387853⑈

ydroQual, Inc.



FAXED

Environmental
Engineers & Scientists

FAX TRANSMISSION

To:	<u>Thomas Quigley</u>	FROM:	<u>Melissa E. Morrone</u>
FAX NO:	<u>212-673-1729</u>	DATE:	<u>May 27, 2003</u>
ACCT. NO:	<u>HDRE0203</u>	REPORT PROBLEMS TO:	<u>Melissa</u>

NUMBER OF PAGES INCLUDING COVER SHEET 5

ORIGINAL DOCUMENT TO BE MAILED	<u> </u> YES	<u> ✓ </u> NO
RETURN FAX TO SENDER	<u> ✓ </u> YES	<u> </u> NO
FAX TO BE FILED	<u> ✓ </u> YES	<u> </u> NO
ATTACH COVER SHEET TO TRANSMITTAL	<u> ✓ </u> YES	<u> </u> NO

CONFIDENTIALITY NOTICE: THE INFORMATION AND/OR DOCUMENTS INCLUDED WITH THIS FACSIMILE MESSAGE ARE CONFIDENTIAL AND LEGALLY PRIVILEGED. THE INFORMATION IS INTENDED ONLY FOR THE USE OF THE INDIVIDUAL OR ENTITY NAMED ABOVE. IF YOU ARE NOT THE INTENDED RECIPIENT, YOU ARE HEREBY NOTIFIED THAT ANY DISCLOSURE, COPYING OR DISTRIBUTION OF THIS COMMUNICATION, OR THE TAKING OF ANY ACTION IN RELIANCE ON ITS CONTENTS, IS STRICTLY PROHIBITED. IF YOU HAVE RECEIVED THIS FACSIMILE IN ERROR, OR IF ANY PROBLEMS OCCUR WITH TRANSMISSION, PLEASE NOTIFY THE SENDER IMMEDIATELY BY TELEPHONE (201) 529-5151.

COMMENTS:

Mr. Quigley,

Mr. Steve Lewindowski forwarded your information to me. Please see the attached letter and area maps regarding our request for electric and gas maps. Mr. Lewindowski indicated that you would get back to me with cost information.

Thanks, Melissa

phone: 201-529-5151 ext 7192

fax: 201-512-3825

email: mmorrone@hydroqual.com

IF TRANSMISSION IS NOT AS NOTED, PLEASE CONTACT US AT 201-529-5151.



Environmental
Engineers & Scientists

May 27, 2003

Mr. Thomas Quigley
Con Edison
4 Irving Place
10th Floor
New York, New York 10003

HDRE0203

RE: Request for Electric and Gas Information

Dear Mr. Quigley:

On behalf of the New York City Department of Sanitation (DSNY), HydroQual is assisting in completing portions of a draft Environmental Impact Statement (EIS) for several sites under consideration as part of the Solid Waste Management Plan.

Attached please find area maps for the three (3) sites for which we are requesting utility information.

Since the DSNY is operating under a state-imposed schedule, we would appreciate your timely response to our request. Please feel free to contact me or Mr. Phil Simmons of our office at 201-529-5151 if you have any immediate questions. Thank you for your assistance.

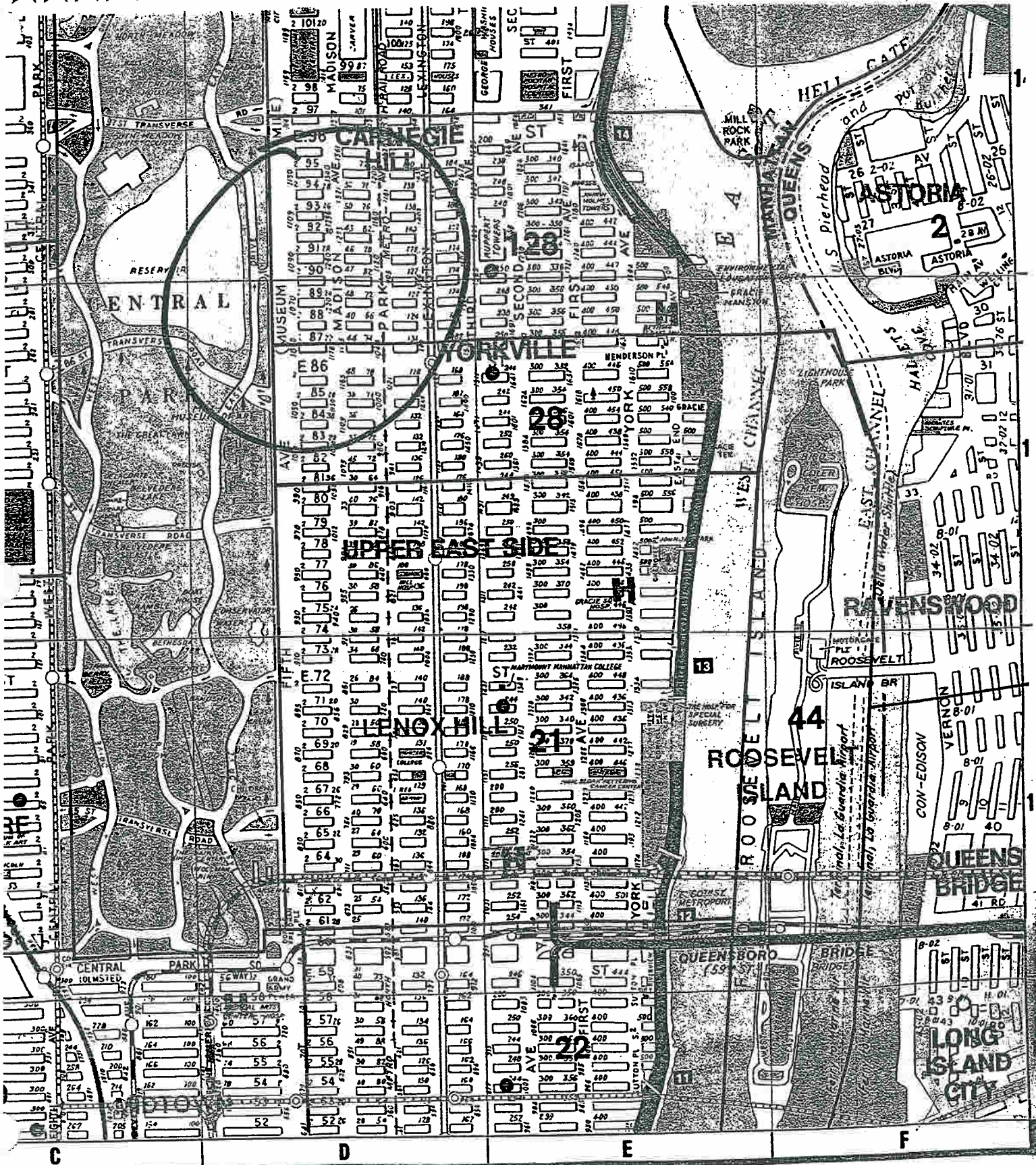
Very truly yours,

HYDROQUAL, INC.

Melissa E. Morrone

MEM/kfw
HDRE0203/QUIGLEY_052703.LTR
Enclosures

HYDROQUAL, INC.

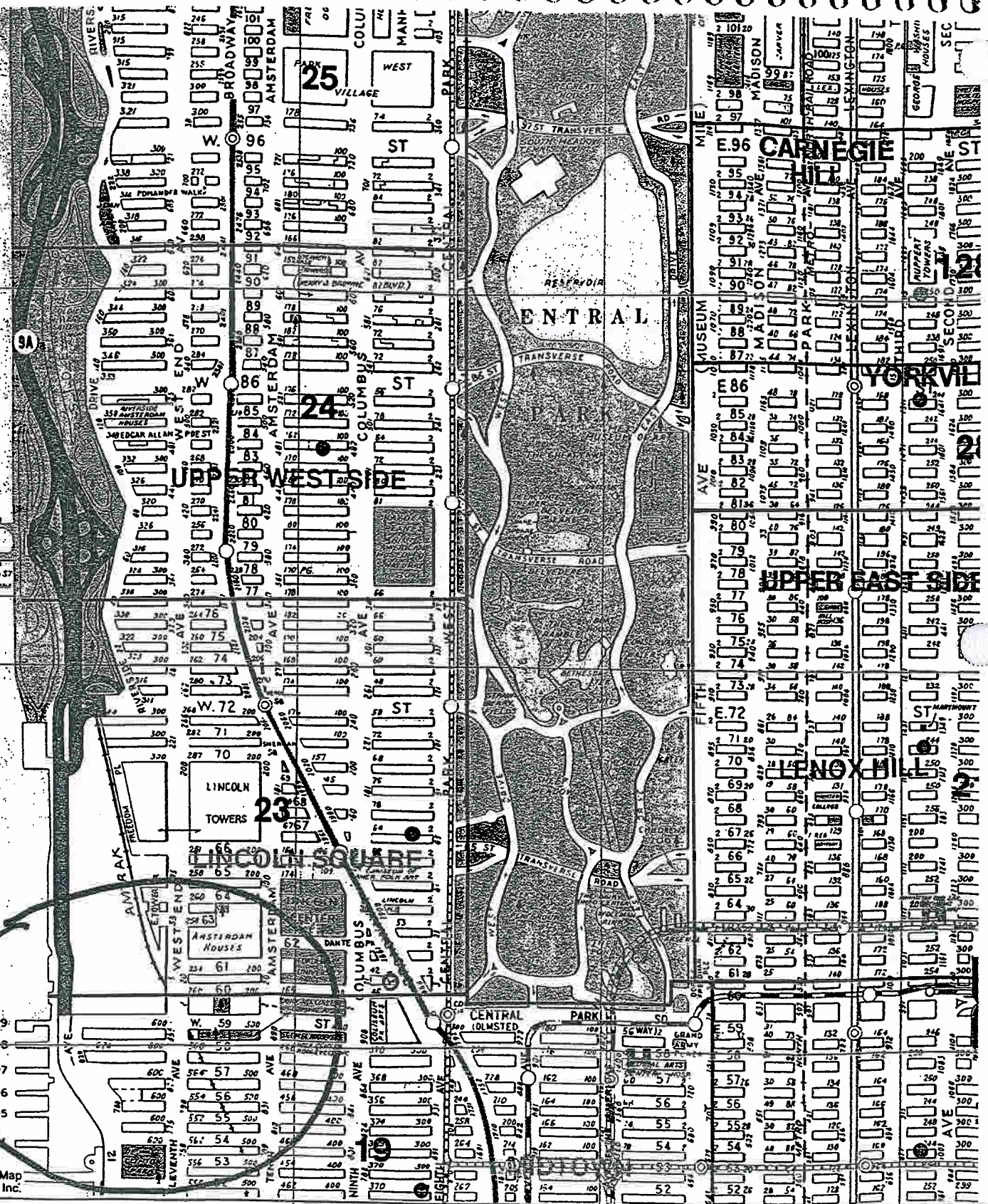


FOR ADJOINING AREA SEE MAP NO. 1

E. 91st ST mts

14
15
16
17

H U D S O N



Hagstrom Map Company, Inc.

W. 54th St MTS

FOR ADJOINING AREA SEE MAP NO. 1

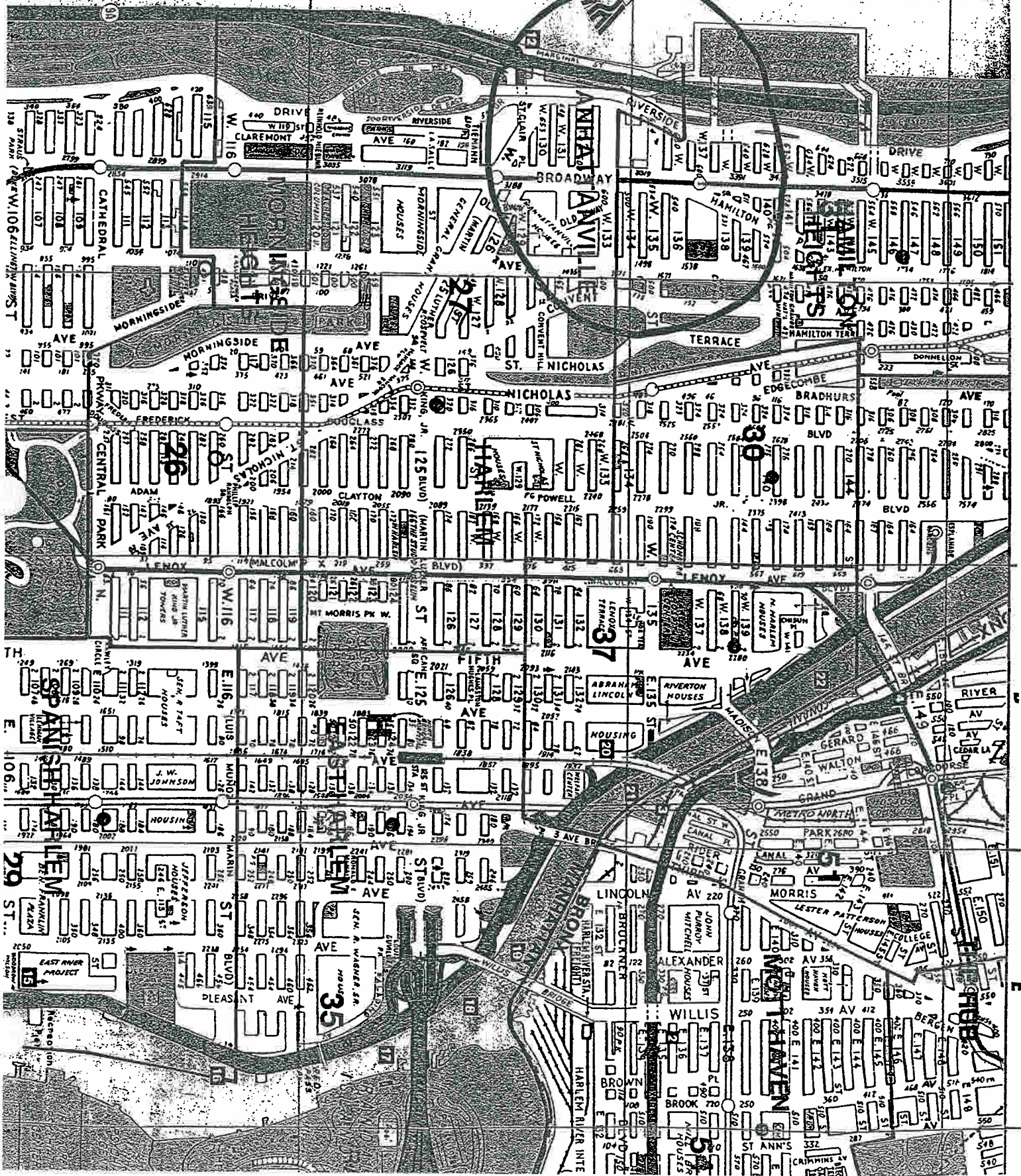
W 135 + MTS

13

12

11

R I V E R





Environmental
Engineers & Scientists

FAXED

FAX TRANSMISSION

TO: Mike Mitchell FROM: Melissa E. Morrone
 FAX NO: 212-673-1729 DATE: May 29, 2003
 ACCT. NO: HDRE0203 REPORT PROBLEMS TO: Melissa

NUMBER OF PAGES INCLUDING COVER SHEET 4

ORIGINAL DOCUMENT TO BE MAILED	<input type="checkbox"/> YES	<input checked="" type="checkbox"/> NO
RETURN FAX TO SENDER	<input checked="" type="checkbox"/> YES	<input type="checkbox"/> NO
FAX TO BE FILED	<input checked="" type="checkbox"/> YES	<input type="checkbox"/> NO
ATTACH COVER SHEET TO TRANSMITTAL	<input checked="" type="checkbox"/> YES	<input type="checkbox"/> NO

CONFIDENTIALITY NOTICE: THE INFORMATION AND/OR DOCUMENTS INCLUDED WITH THIS FACSIMILE MESSAGE ARE CONFIDENTIAL AND LEGALLY PRIVILEGED. THE INFORMATION IS INTENDED ONLY FOR THE USE OF THE INDIVIDUAL OR ENTITY NAMED ABOVE. IF YOU ARE NOT THE INTENDED RECIPIENT, YOU ARE HEREBY NOTIFIED THAT ANY DISCLOSURE, COPYING OR DISTRIBUTION OF THIS COMMUNICATION, OR THE TAKING OF ANY ACTION IN RELIANCE ON ITS CONTENTS, IS STRICTLY PROHIBITED. IF YOU HAVE RECEIVED THIS FACSIMILE IN ERROR, OR IF ANY PROBLEMS OCCUR WITH TRANSMISSION, PLEASE NOTIFY THE SENDER IMMEDIATELY BY TELEPHONE (201) 529-5151.

COMMENTS:

Mr. Mitchell,

Here are the site maps, we are interested in an area of about two blocks on all sides of the site.

Thanks, Melissa

Melissa E. Morrone

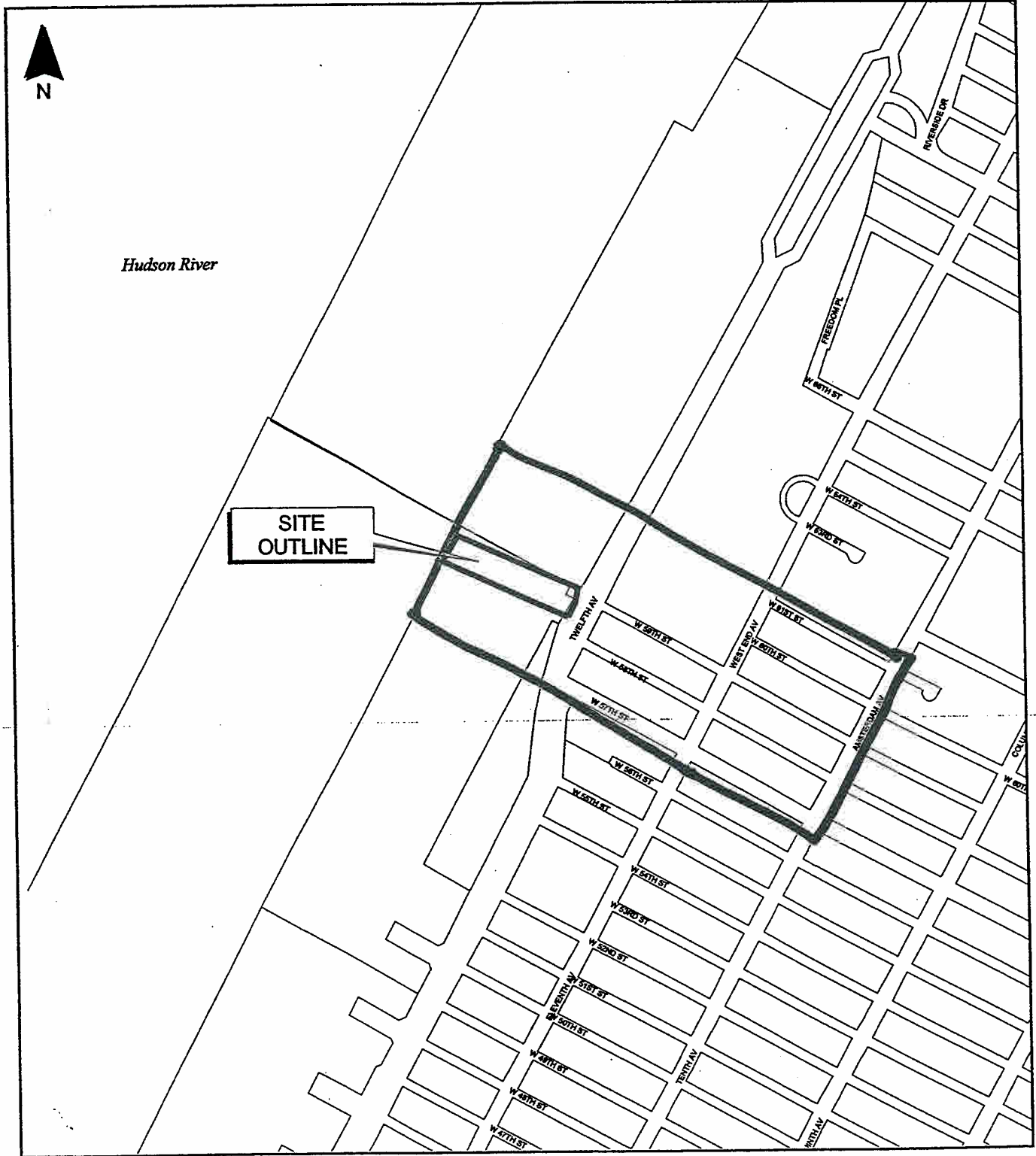
phone: 201-529-5151 ext 7192

fax: 201-512-3825

email: mmorrone@hydroqual.com

IF TRANSMISSION IS NOT AS NOTED, PLEASE CONTACT US AT 201-529-5151.

West 59th St

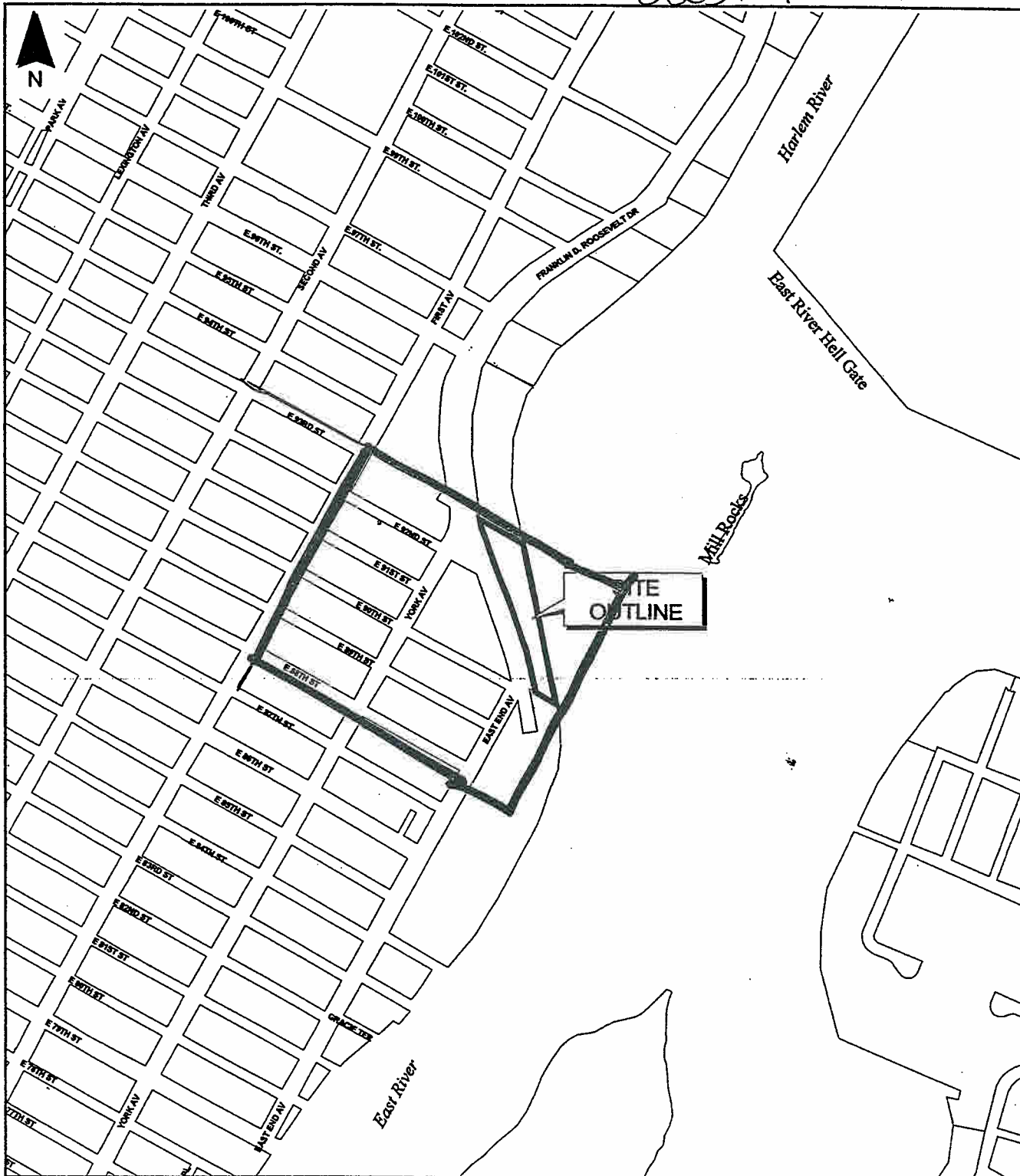


SITE
OUTLINE


500 0 500 Feet

Site delineations and study area boundaries are approximate
Base Map Source: New York City Department of City Planning

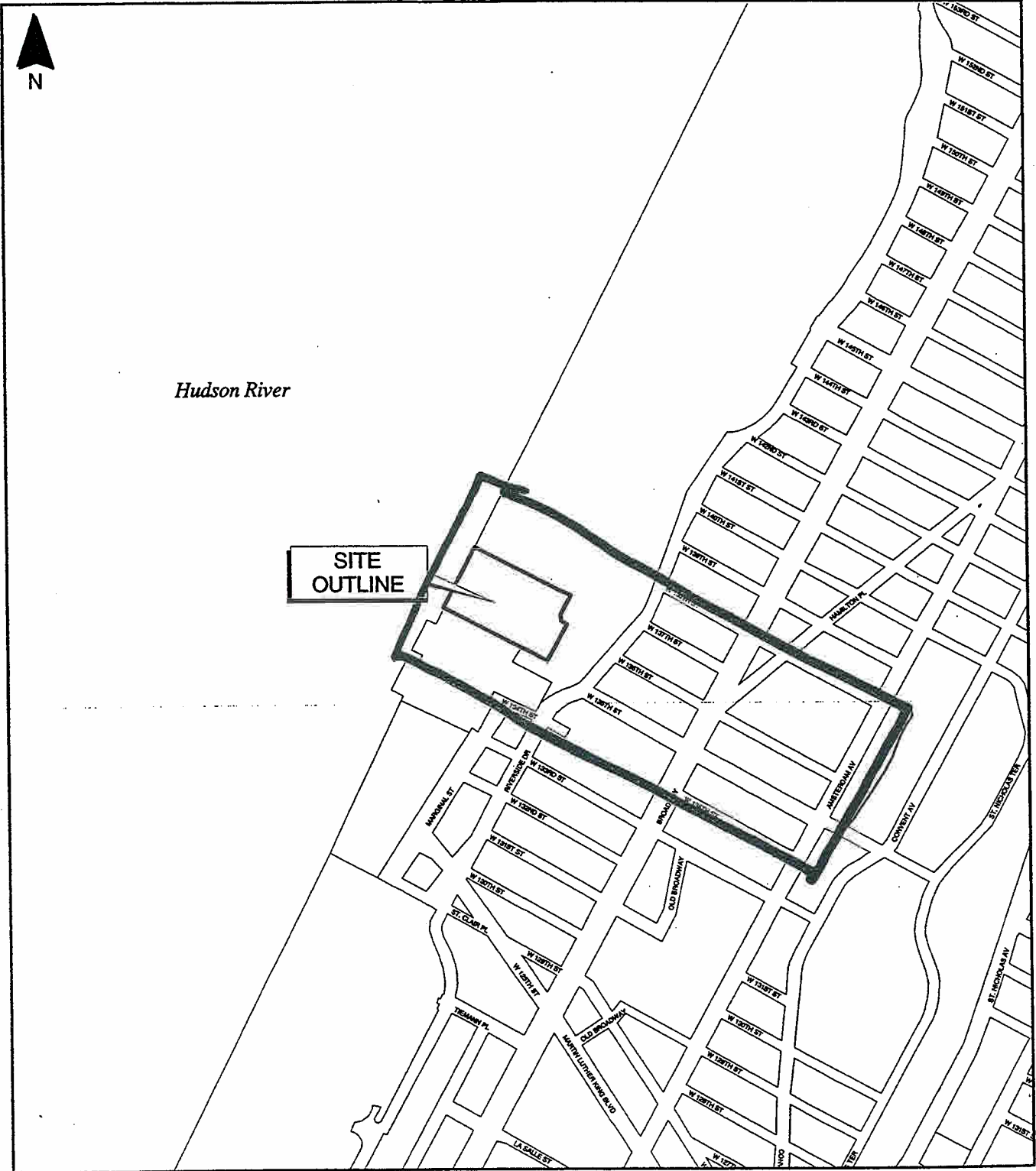
East 91st St




Site delineations and study area boundaries are approximate
Base Map Source: New York City Department of City Planning



West 135th St



Site delineations and study area boundaries are approximate
Base Map Source: New York City Department of City Planning





FAXED

Environmental
Engineers & Scientists

FAX TRANSMISSION

To: Mr. Steve Gioffi, ConEdison FROM: Dennis Scannell
 FAX NO: (212) 427 -4204 DATE: June 4, 2003
 ACCT. NO: HDRE0203 REPORT PROBLEMS TO: Margie (ext 7100/7186)

NUMBER OF PAGES INCLUDING COVER SHEET 4

ORIGINAL DOCUMENT TO BE MAILED	<u> </u> YES	<u> X </u> NO
RETURN FAX TO SENDER	<u> </u> YES	<u> X </u> NO
FAX TO BE FILED	<u> X </u> YES	<u> </u> NO
ATTACH COVER SHEET TO TRANSMITTAL	<u> X </u> YES	<u> </u> NO

CONFIDENTIALITY NOTICE: THE INFORMATION AND/OR DOCUMENTS INCLUDED WITH THIS FACSIMILE MESSAGE ARE CONFIDENTIAL AND LEGALLY PRIVILEGED. THE INFORMATION IS INTENDED ONLY FOR THE USE OF THE INDIVIDUAL OR ENTITY NAMED ABOVE. IF YOU ARE NOT THE INTENDED RECIPIENT, YOU ARE HEREBY NOTIFIED THAT ANY DISCLOSURE, COPYING OR DISTRIBUTION OF THIS COMMUNICATION, OR THE TAKING OF ANY ACTION IN RELIANCE ON ITS CONTENTS, IS STRICTLY PROHIBITED. IF YOU HAVE RECEIVED THIS FACSIMILE IN ERROR, OR IF ANY PROBLEMS OCCUR WITH TRANSMISSION, PLEASE NOTIFY THE SENDER IMMEDIATELY BY TELEPHONE (201) 529-5151.

COMMENTS:

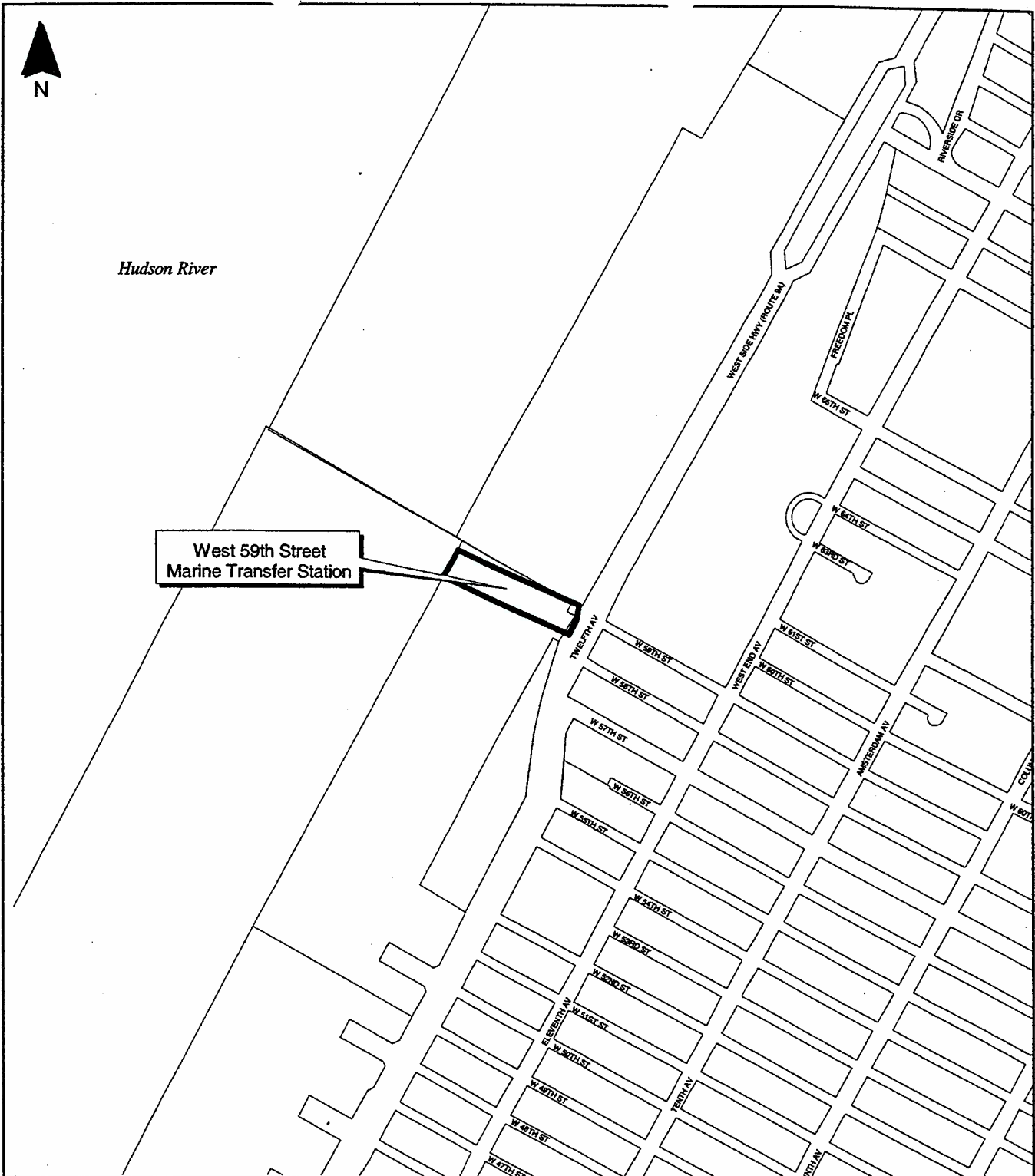
Steve,

It was nice talking to you again - Please tell Bob, Mark, Leo and the rest I said "Hi". As discussed attached please find some area maps of the NYC Department of Sanitation facilities we are interested in getting the M&S plates for. Once you find them let me know what is the easiest way for you to get them to me - I can have someone come in and pick them up or you can send them to me by mail or fax. I hope the maps are specific enough for you to track down the M&S plates. My office number is (201) 529 -5151 and the fax is (201) 512 3825.


Thanks again for your help,



Dennis Scannell

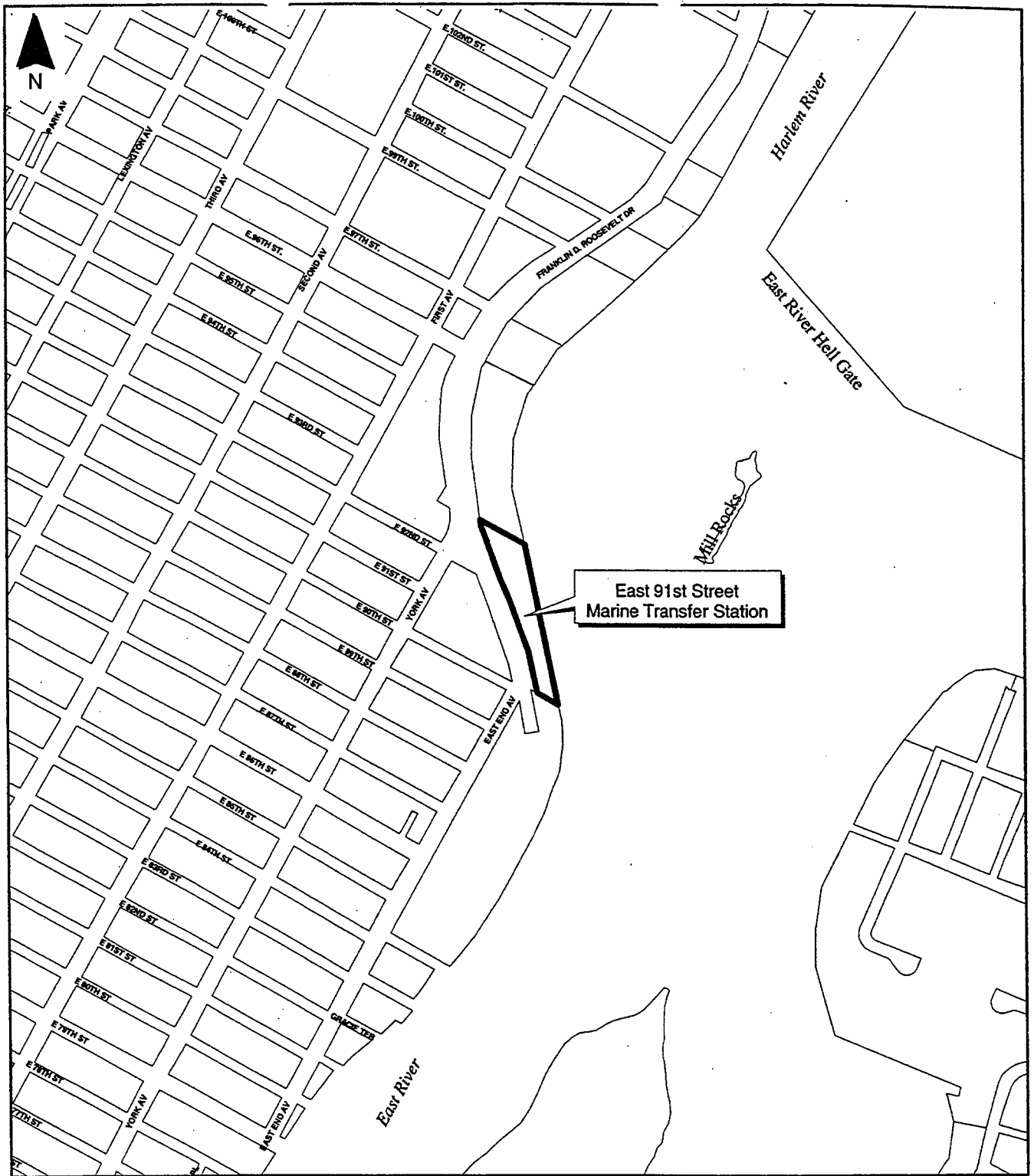
IF TRANSMISSION IS NOT AS NOTED, PLEASE CONTACT US AT 201-529-5151.



Site delineations and study area boundaries are approximate
 Base Map Source: New York City Department of City Planning



	<p>Figure 1-2 Vicinity Map West 59th Street Marine Transfer Station</p> <p>CITY OF NEW YORK DEPARTMENT OF SANITATION</p>	
---	--	---



Site delineations and study area boundaries are approximate
 Base Map Source: New York City Department of City Planning




Figure 1-2 Vicinity Map
East 91st Street Marine Transfer Station

CITY OF NEW YORK
DEPARTMENT OF SANITATION





FAXED

Environmental
Engineers & Scientists

FAX TRANSMISSION

To: Mr. Tino Fernandez, ConEdison FROM: Dennis Scannell
 FAX NO: (718) 802-3044 DATE: June 4, 2003
 ACCT. NO: HDRE0203 REPORT PROBLEMS TO: Margie (ext 7100/7186)

NUMBER OF PAGES INCLUDING COVER SHEET 5

ORIGINAL DOCUMENT TO BE MAILED	<u> </u> YES	<u> X </u> NO
RETURN FAX TO SENDER	<u> </u> YES	<u> X </u> NO
FAX TO BE FILED	<u> X </u> YES	<u> </u> NO
ATTACH COVER SHEET TO TRANSMITTAL	<u> X </u> YES	<u> </u> NO

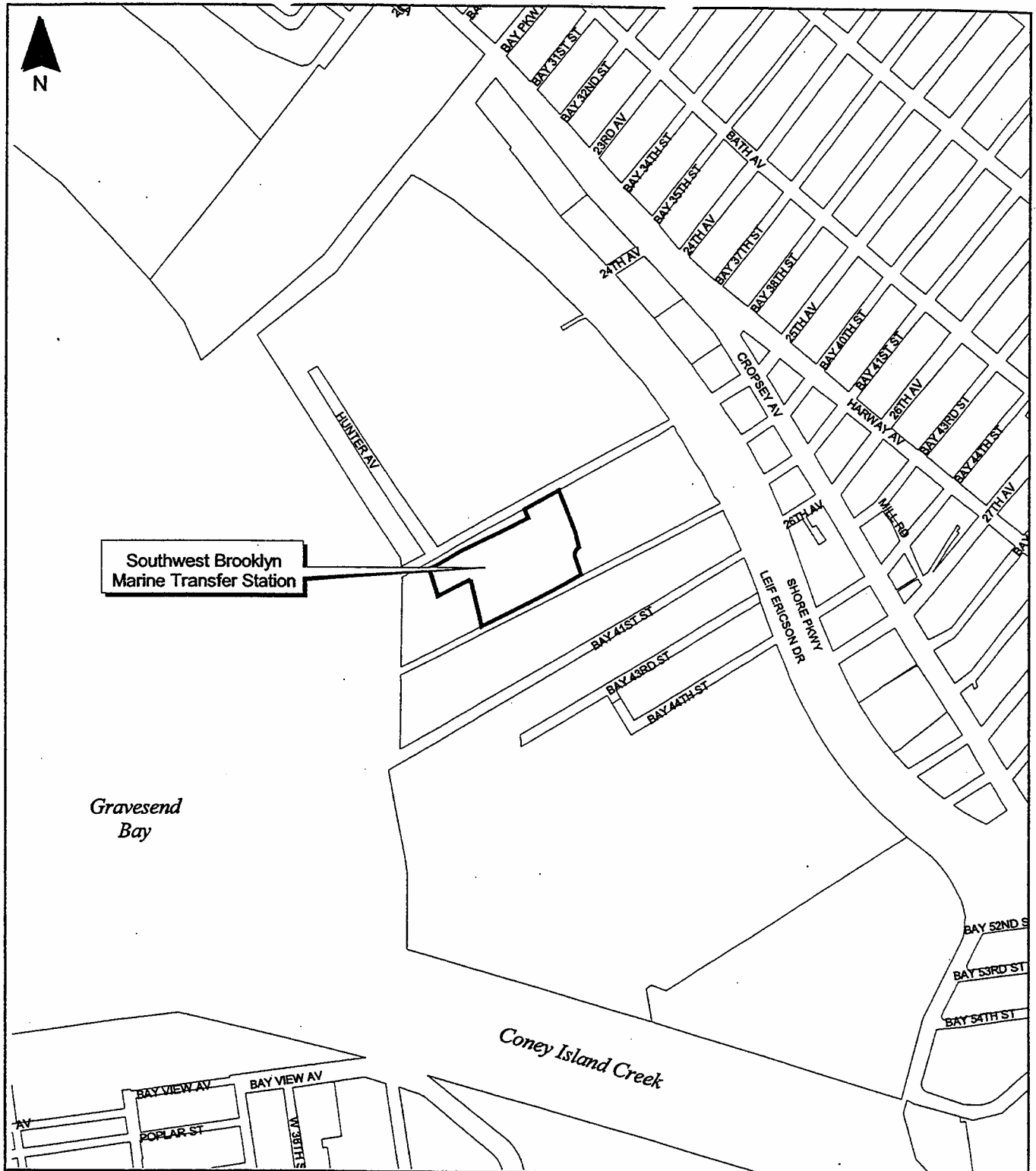
CONFIDENTIALITY NOTICE: THE INFORMATION AND/OR DOCUMENTS INCLUDED WITH THIS FACSIMILE MESSAGE ARE CONFIDENTIAL AND LEGALLY PRIVILEGED. THE INFORMATION IS INTENDED ONLY FOR THE USE OF THE INDIVIDUAL OR ENTITY NAMED ABOVE. IF YOU ARE NOT THE INTENDED RECIPIENT, YOU ARE HEREBY NOTIFIED THAT ANY DISCLOSURE, COPYING OR DISTRIBUTION OF THIS COMMUNICATION, OR THE TAKING OF ANY ACTION IN RELIANCE ON ITS CONTENTS, IS STRICTLY PROHIBITED. IF YOU HAVE RECEIVED THIS FACSIMILE IN ERROR, OR IF ANY PROBLEMS OCCUR WITH TRANSMISSION, PLEASE NOTIFY THE SENDER IMMEDIATELY BY TELEPHONE (201) 529-5151.

COMMENTS:

Tino,




It was nice to get a chance to chat again this morning - I think I will give Julio a call to see how he is doing. As discussed attached please find some area maps of the NYC Department of Sanitation facilities we are interested in getting the electric/gas/steam service surrounding them. I don't recall which areas Con Edison is providing gas and steam but if you have the info we are interested. I thought you might have also handled parts of queens based on jobs we did with the treatment truck so I included the site in Queens in Flushing Bay opposite the World's Fair Marina. I hope the maps are specific enough for you to track down the plates. My number is (201) 529-5151 and the fax is (201) 512 3825. Thanks again for your help, Dennis Scannell

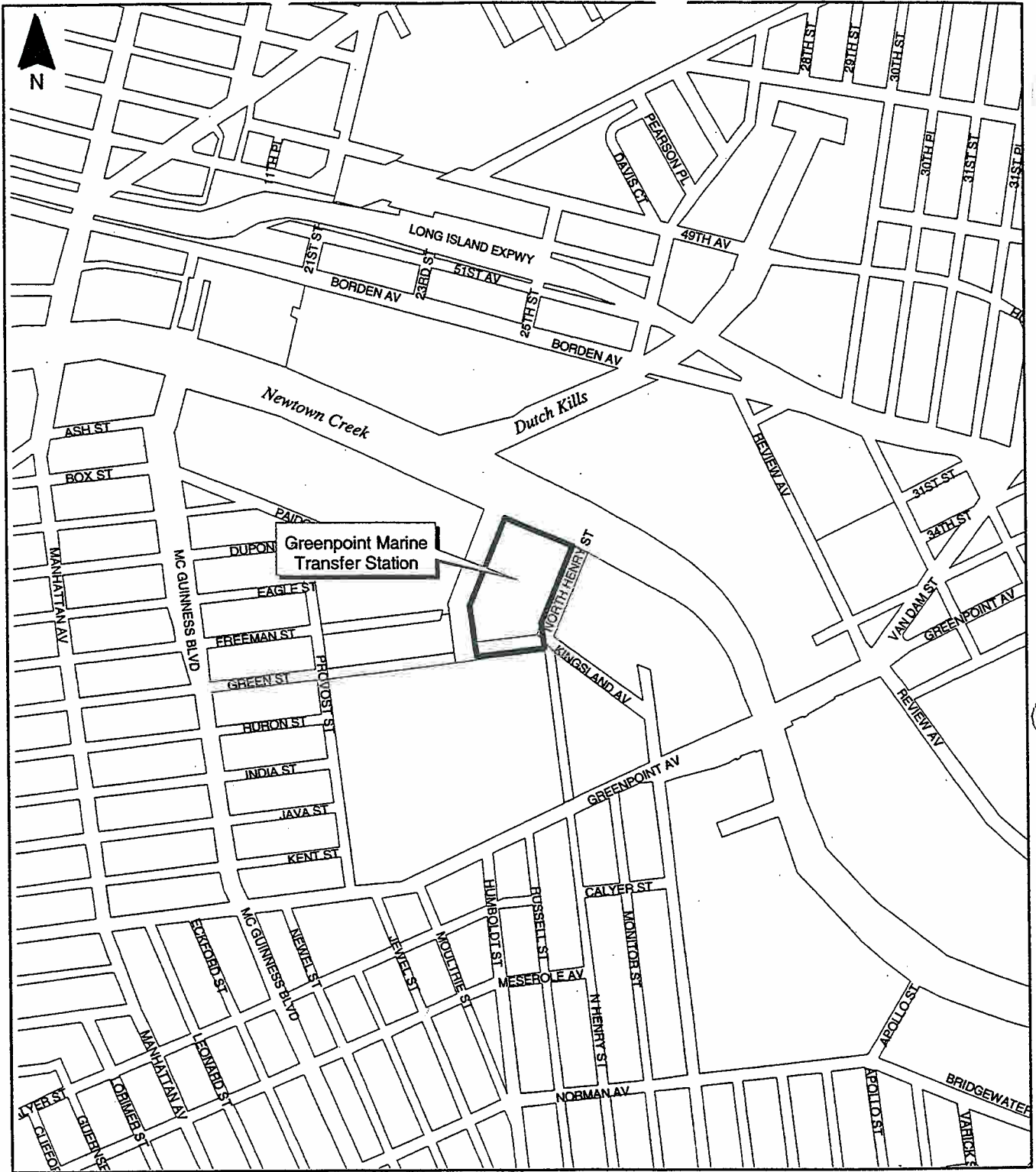
IF TRANSMISSION IS NOT AS NOTED, PLEASE CONTACT US AT 201-529-5151.



Site delineations and study area boundaries are approximate.
 Base Map Source: New York City Department of City Planning

600 0 600 Feet

 	<p>Figure 1-2 Vicinity Map</p> <p>Southwest Brooklyn Marine Transfer Station</p> <p>CITY OF NEW YORK DEPARTMENT OF SANITATION</p>	
---	---	---



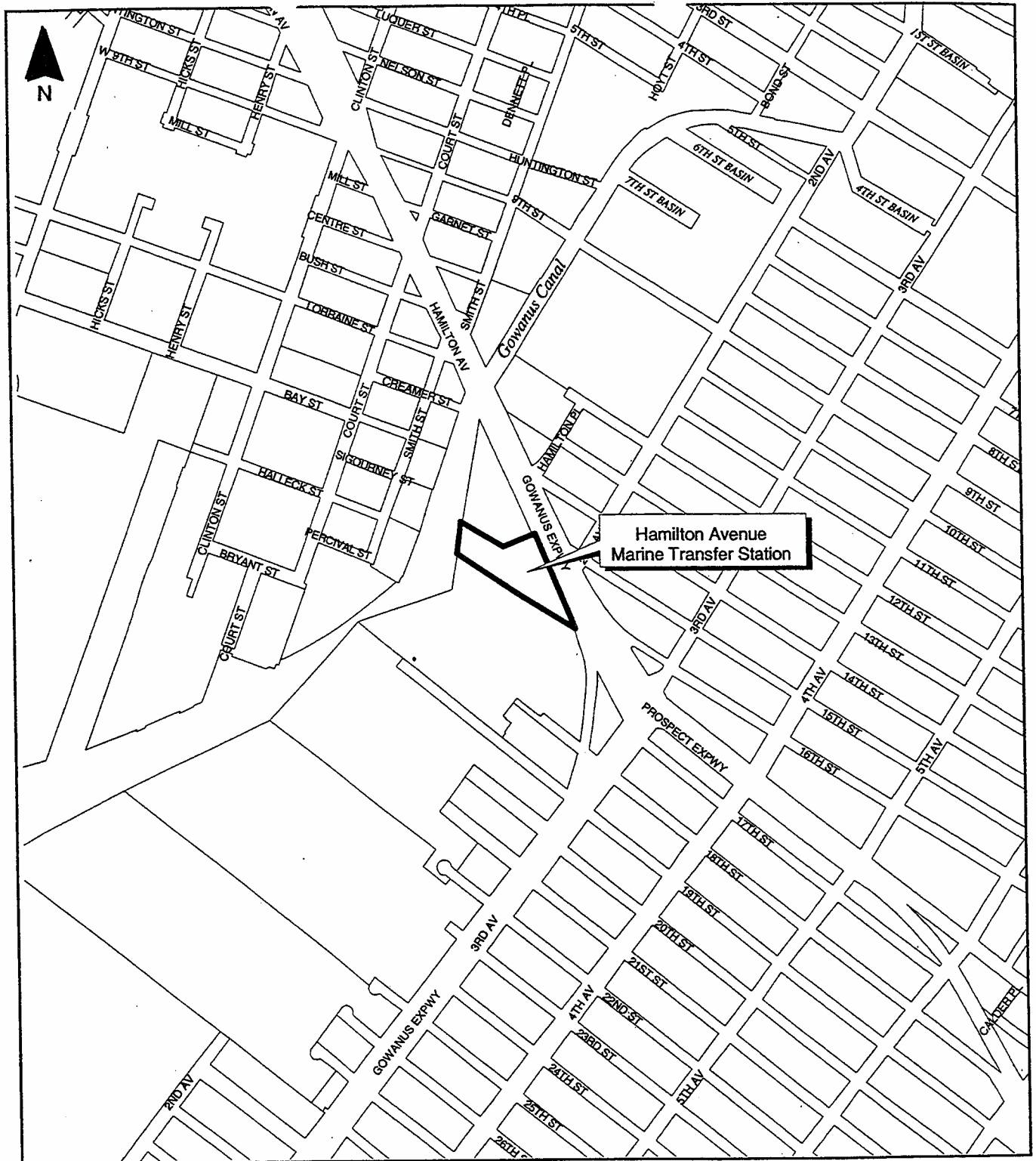
Site delineations and study area boundaries are approximate.
 Base Map Source: New York City Department of City Planning



Figure 1-2 Vicinity Map
Greenpoint Marine Transfer Station

CITY OF NEW YORK
 DEPARTMENT OF SANITATION





Site delineations and study area boundaries are approximate.
 Base Map Source: New York City Department of City Planning

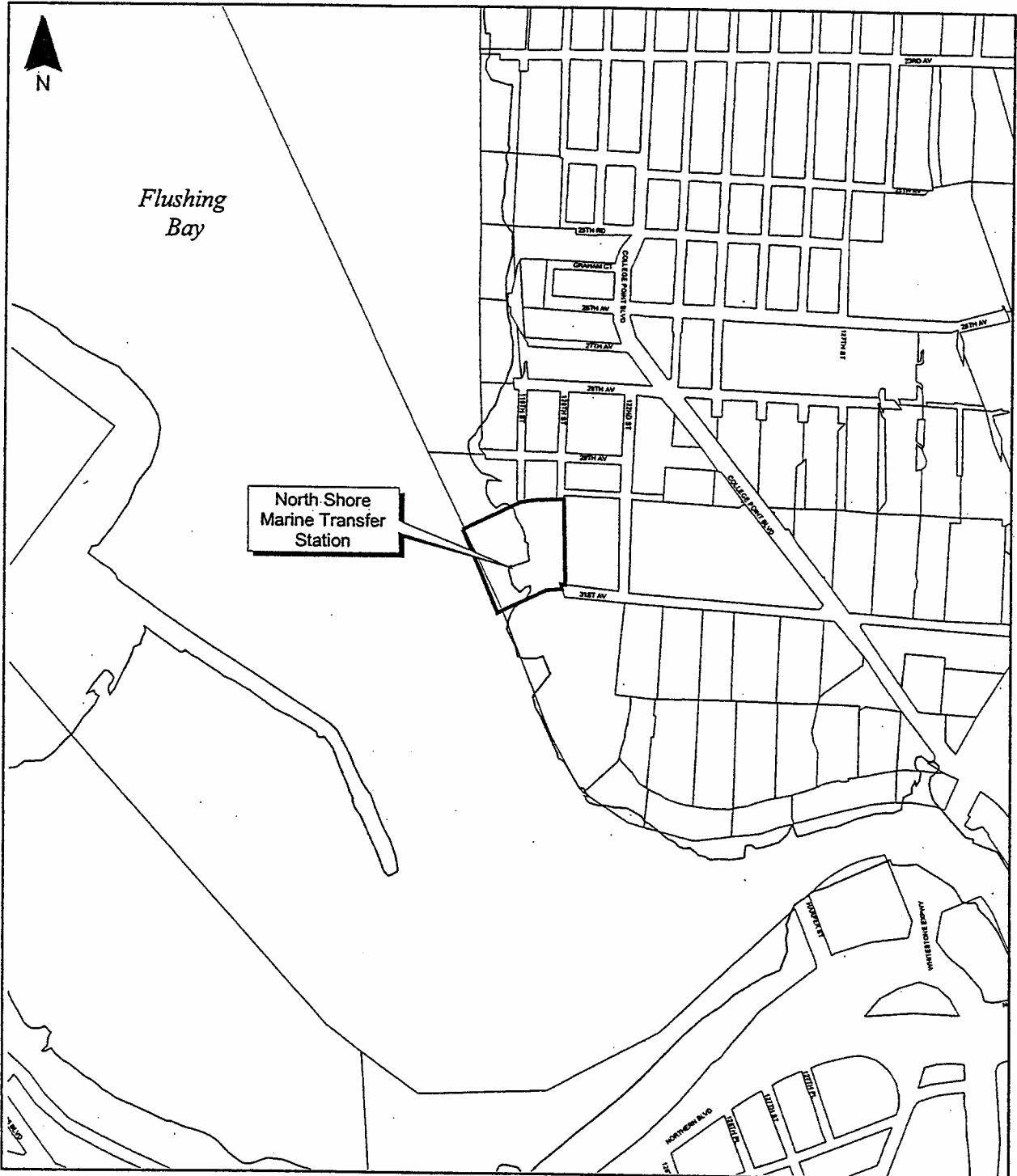
500 0 500 Feet



Figure 1-2 Vicinity Map
Hamilton Avenue Marine Transfer Station

CITY OF NEW YORK
 DEPARTMENT OF SANITATION





Site delineations and study area boundaries are approximate.
 Base Map Source: New York City Department of City Planning

500 0 500 Feet



Figure 1-2 Vicinity Map
North Shore Marine Transfer Station

CITY OF NEW YORK
 DEPARTMENT OF SANITATION





Environmental
Engineers & Scientists

FAXED
*at 11:05 AM
10/17/03*

FAX TRANSMISSION

To:	<u>Tom Grimaldi</u>	FROM:	<u>Melissa E. Morrone</u>
FAX No:	<u>914-925-6487</u>	DATE:	<u>10/17/03</u>
ACCT. No:	<u>HDRE0203</u>	REPORT PROBLEMS TO:	<u>Melissa</u>

NUMBER OF PAGES INCLUDING COVER SHEET 2

ORIGINAL DOCUMENT TO BE MAILED	<u> </u> YES	<u> ✓ </u> NO
RETURN FAX TO SENDER	<u> ✓ </u> YES	<u> </u> NO
FAX TO BE FILED	<u> ✓ </u> YES	<u> </u> NO
ATTACH COVER SHEET TO TRANSMITTAL	<u> ✓ </u> YES	<u> </u> NO

CONFIDENTIALITY NOTICE: THE INFORMATION AND/OR DOCUMENTS INCLUDED WITH THIS FACSIMILE MESSAGE ARE CONFIDENTIAL AND LEGALLY PRIVILEGED. THE INFORMATION IS INTENDED ONLY FOR THE USE OF THE INDIVIDUAL OR ENTITY NAMED ABOVE. IF YOU ARE NOT THE INTENDED RECIPIENT, YOU ARE HEREBY NOTIFIED THAT ANY DISCLOSURE, COPYING OR DISTRIBUTION OF THIS COMMUNICATION, OR THE TAKING OF ANY ACTION IN RELIANCE ON ITS CONTENTS, IS STRICTLY PROHIBITED. IF YOU HAVE RECEIVED THIS FACSIMILE IN ERROR, OR IF ANY PROBLEMS OCCUR WITH TRANSMISSION, PLEASE NOTIFY THE SENDER IMMEDIATELY BY TELEPHONE (201) 529-5151.

COMMENTS:

Tom,

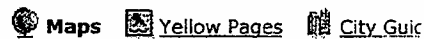
Attached please find the site location for the site we are working on. I'd like to obtain gas and electric plates for the area within the bold line on the map.

Please either call me back at 201-529-5151 x7192 or fax me any information at 201-529-5728.

Thank you for your help.

Melissa

IF TRANSMISSION IS NOT AS NOTED, PLEASE CONTACT US AT 201-529-5151.

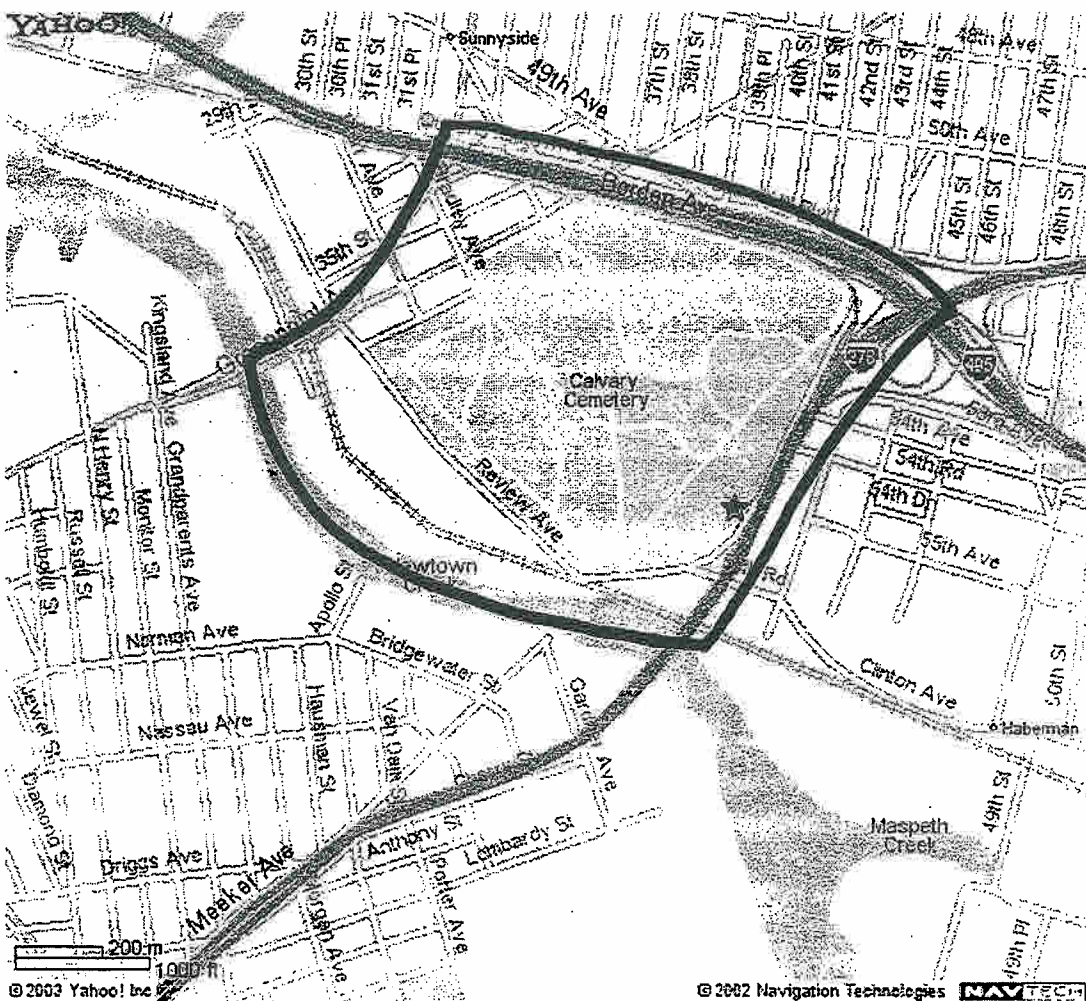


Yahoo! Maps

[Back to Map](#)

★ laurel hill blvd
Fresh Meadows, NY 11378

Queens



When using any driving directions or map, it's a good idea to do a reality check and make sure the road still exists, watch out for construction, and follow all traffic safety precautions. This is only to be used as an aid in planning.

Copyright © 2003 Yahoo! Inc. All rights reserved.
[Privacy Policy](#) - [Terms of Service](#) - [Copyright Policy](#) - [Yahoo! Maps Terms of Use](#) - [Help](#) - [Ad Feedback](#)

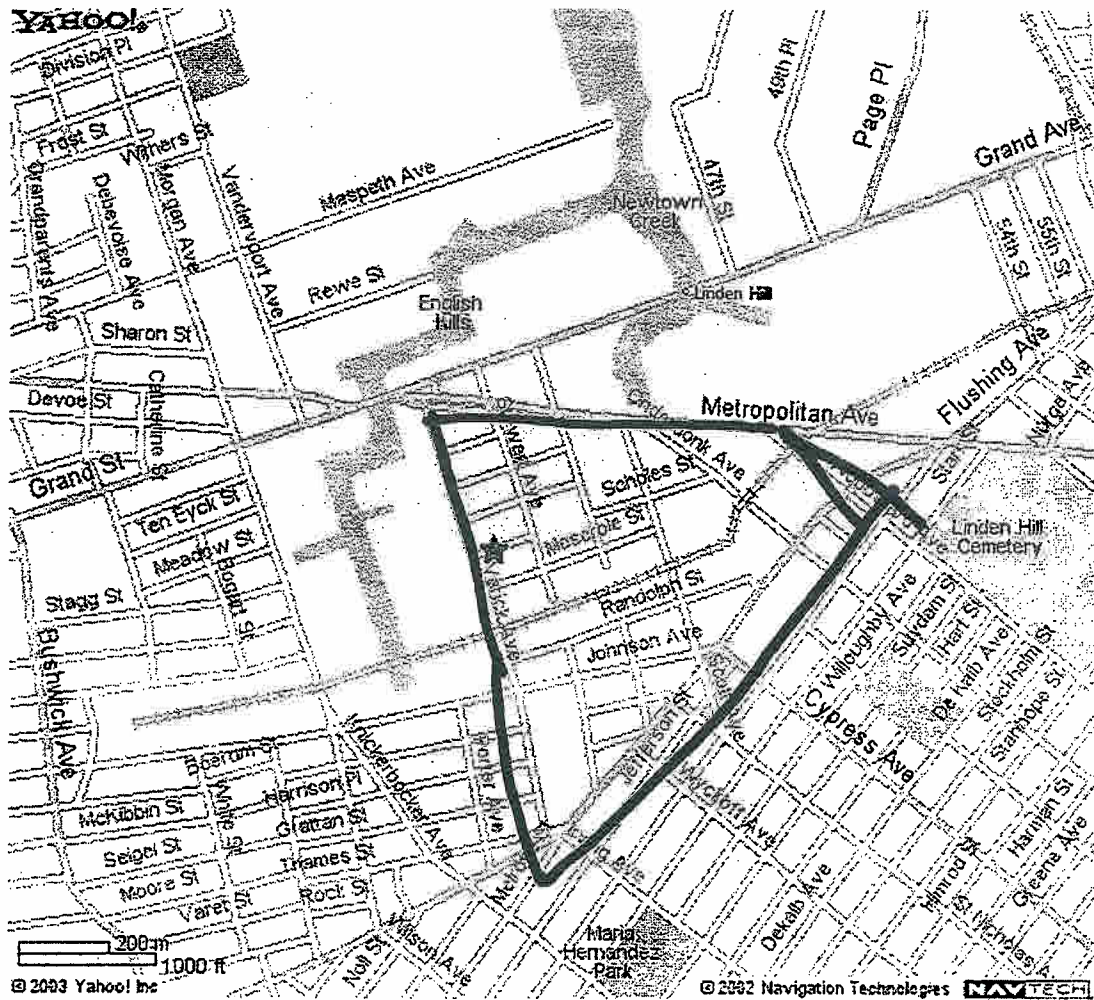


Maps Yellow Pages City Guide

Yahoo! Maps

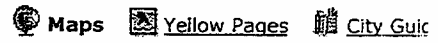
[Back to Map](#)

★ Scholes St
Brooklyn, NY 11237-1001



When using any driving directions or map, it's a good idea to do a reality check and make sure the road still exists, watch out for construction, and follow all traffic safety precautions. This is only to be used as an aid in planning.

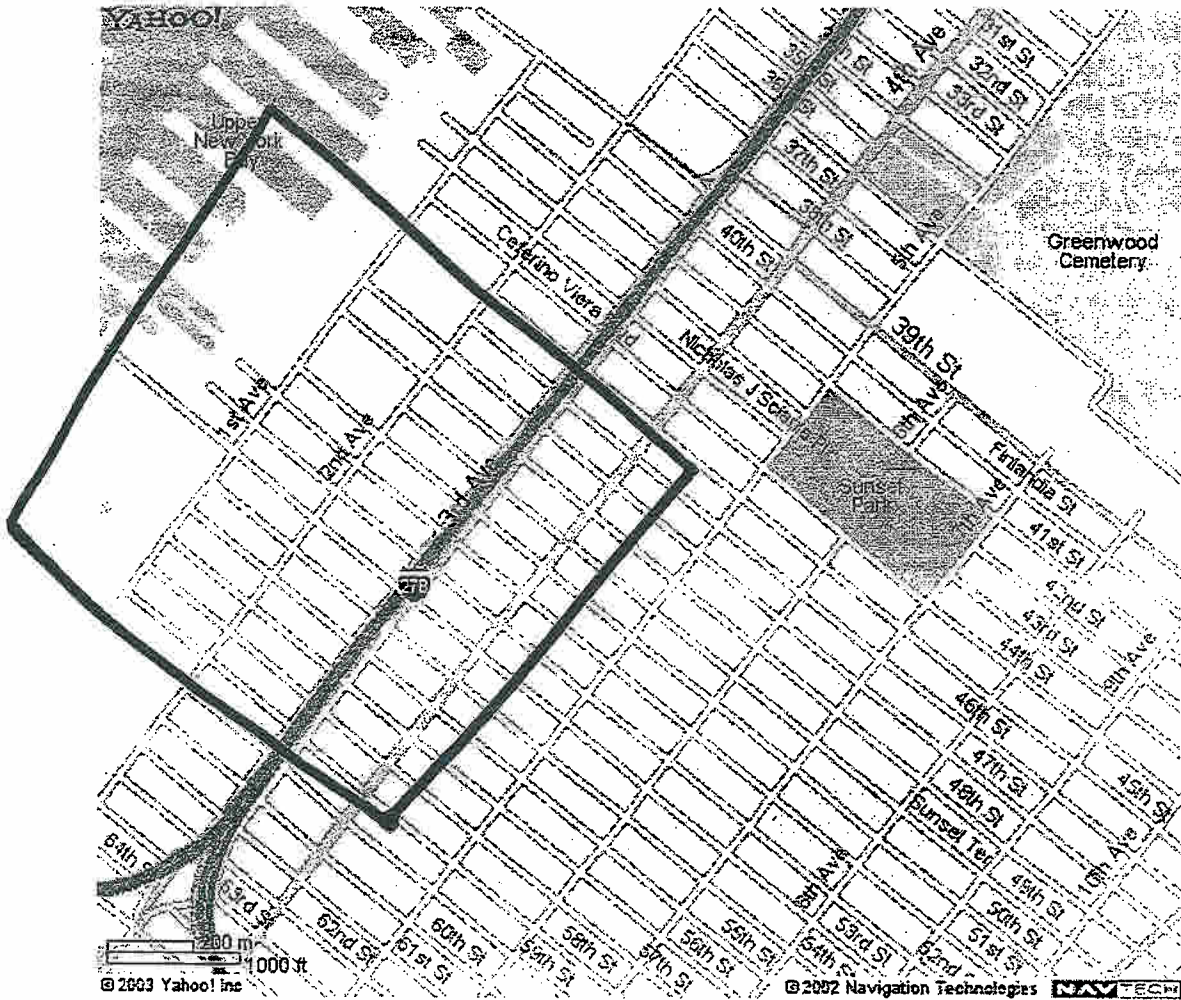
Copyright © 2003 Yahoo! Inc. All rights reserved.
[Privacy Policy](#) - [Terms of Service](#) - [Copyright Policy](#) - [Yahoo! Maps Terms of Use](#) - [Help](#) - [Ad Feedback](#)



Yahoo! Maps


[Back to Map](#)

★ 52nd St
Brooklyn, NY 11204-1418



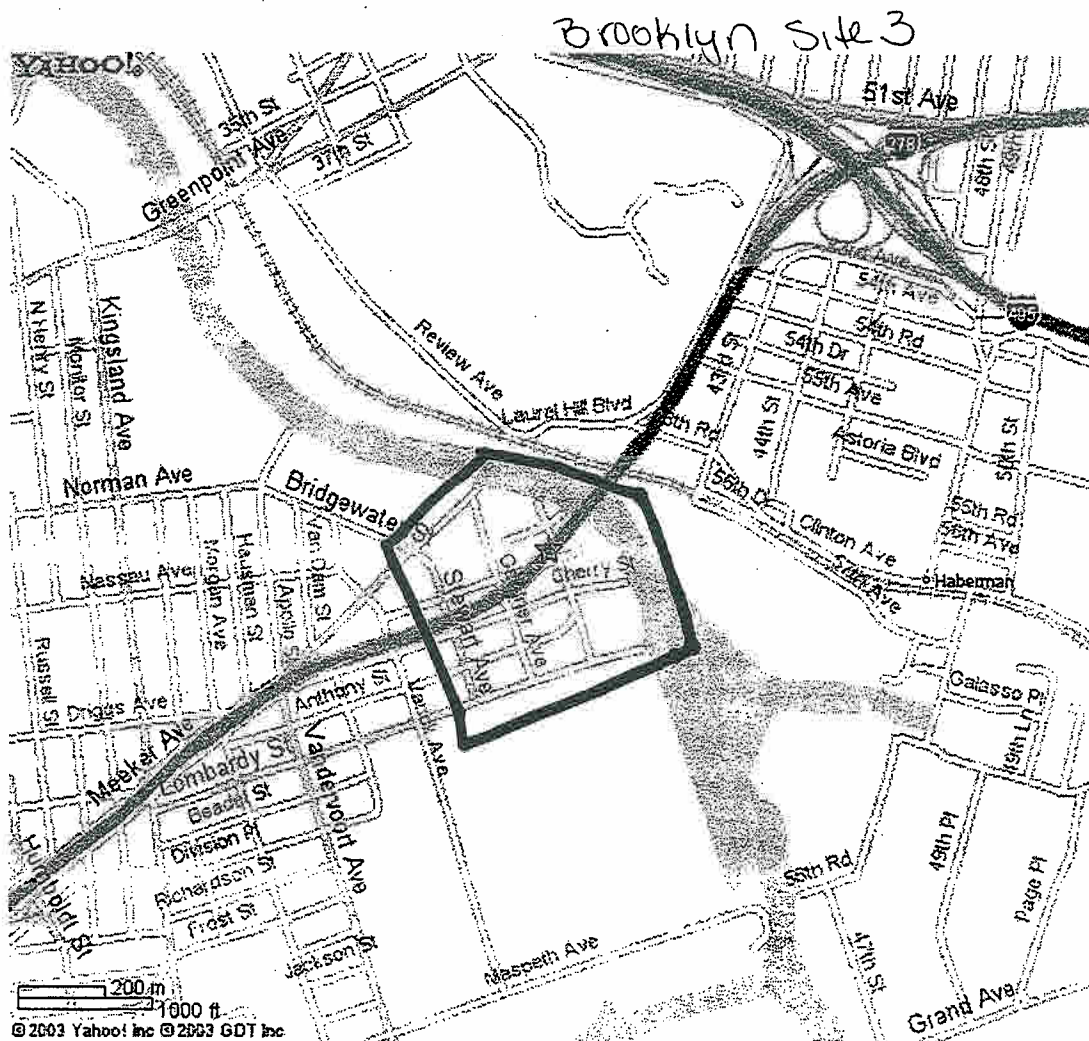
When using any driving directions or map, it's a good idea to do a reality check and make sure the road still exists, watch out for construction, and follow all traffic safety precautions. This is only to be used as an aid in planning.

Copyright © 2003 Yahoo! Inc. All rights reserved.
[Privacy Policy](#) - [Terms of Service](#) - [Copyright Policy](#) - [Yahoo! Maps Terms of Use](#) - [Help](#) - [Ad Feedback](#)



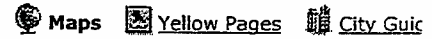
Yahoo! Maps

[Back to Map](#)



When using any driving directions or map, it's a good idea to do a reality check and make sure the road still exists, watch out for construction, and follow all traffic safety precautions. This is only to be used as an aid in planning.

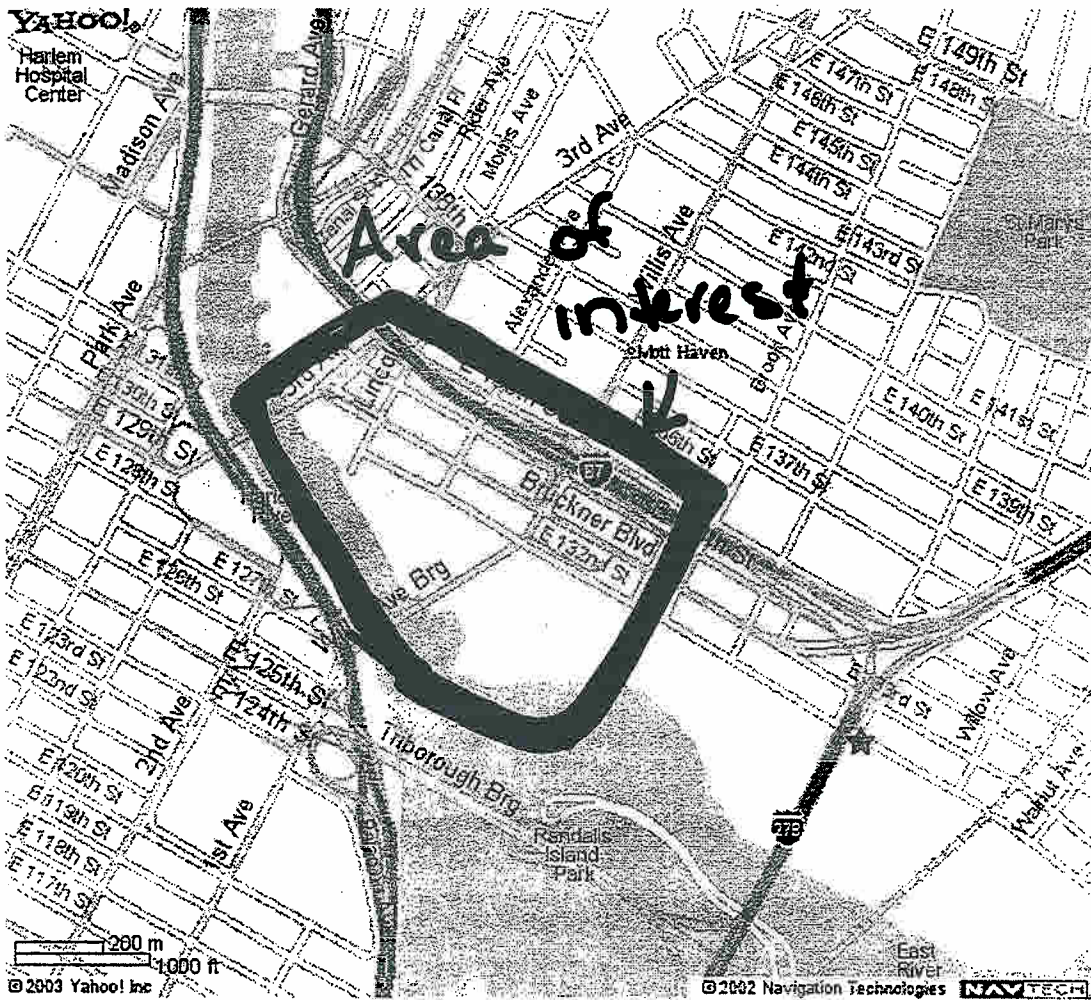
Copyright © 2003 Yahoo! Inc. All rights reserved.
[Privacy Policy](#) - [Terms of Service](#) - [Copyright Policy](#) - [Yahoo! Maps Terms of Use](#) - [Help](#) - [Ad Feedback](#)



Yahoo! Maps

[Back to Map](#)

★ E 132nd St
Bronx, NY 10454-3400



When using any driving directions or map, it's a good idea to do a reality check and make sure the road still exists, watch out for construction, and follow all traffic safety precautions. This is only to be used as an aid in planning.



Environmental
Engineers & Scientists

October 20, 2003

Ms. Patricia Whitley
Con Edison - Energy Services
30 Flatbush Avenue
Room 412B
Brooklyn, New York 11217

HDRE0203

RE: Request for Electric Information

Dear Ms. Whitley:

HydroQual is assisting in completing portions of a draft Environmental Impact Statement (EIS) for several sites.

Attached please find area maps for the four (4) sites in Brooklyn (3 sites) and Queens (1 site) for which we are requesting utility information.

Since we are operating under a state-imposed schedule, we would appreciate your timely response to our request. Please feel free to contact me or Mr. Phil Simmons of our office at 201-529-5151 if you have any immediate questions. Thank you for your assistance.


Very truly yours,

HYDROQUAL, INC.

Melissa E. Morrone

MEM/kfw
HDRE0203/WHITLEY_102003.LTR
Enclosures

HYDROQUAL, INC.

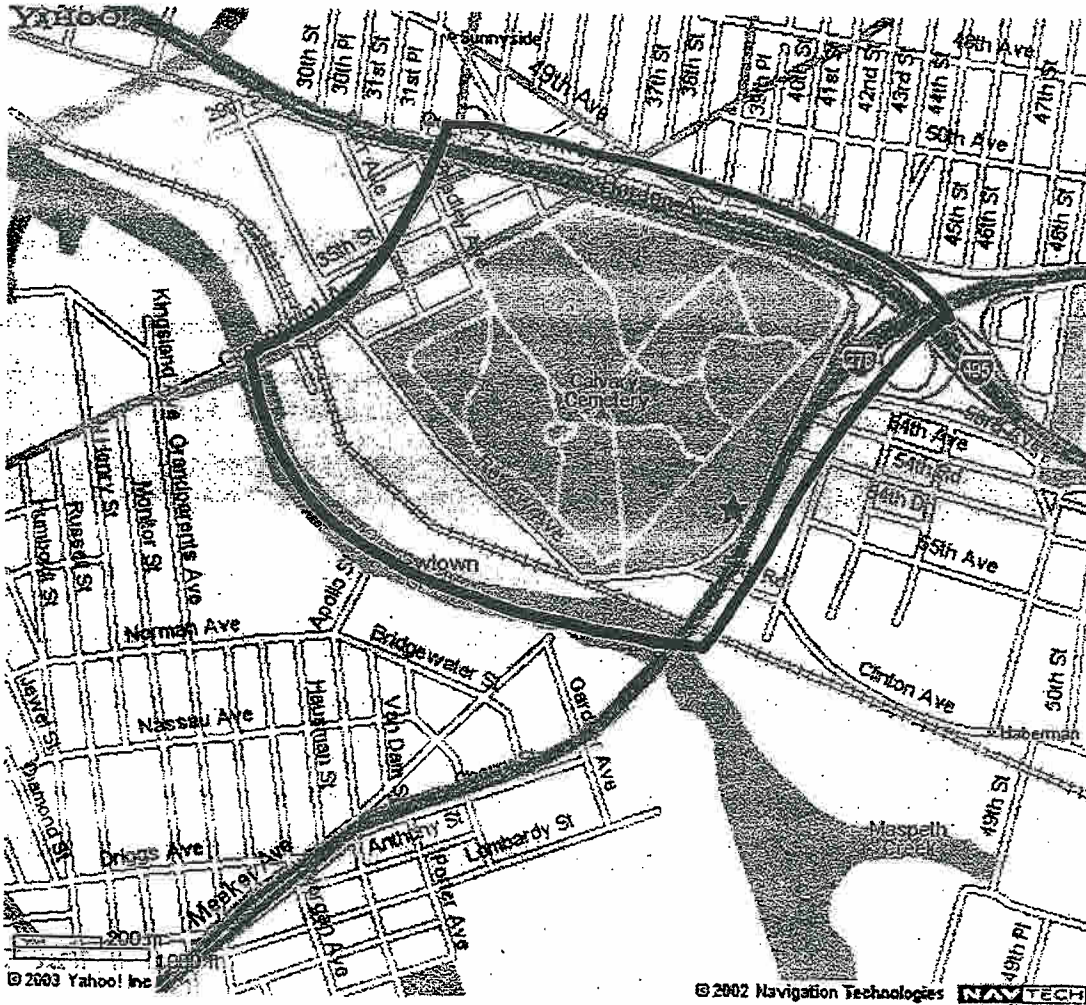


Yahoo! Maps

[Back to Map](#)

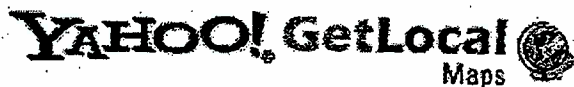
★ laurel hill blvd
Fresh Meadows, NY 11378

Queens



When using any driving directions or map, it's a good idea to do a reality check and make sure the road still exists, watch out for construction, and follow all traffic safety precautions. This is only to be used as an aid in planning.

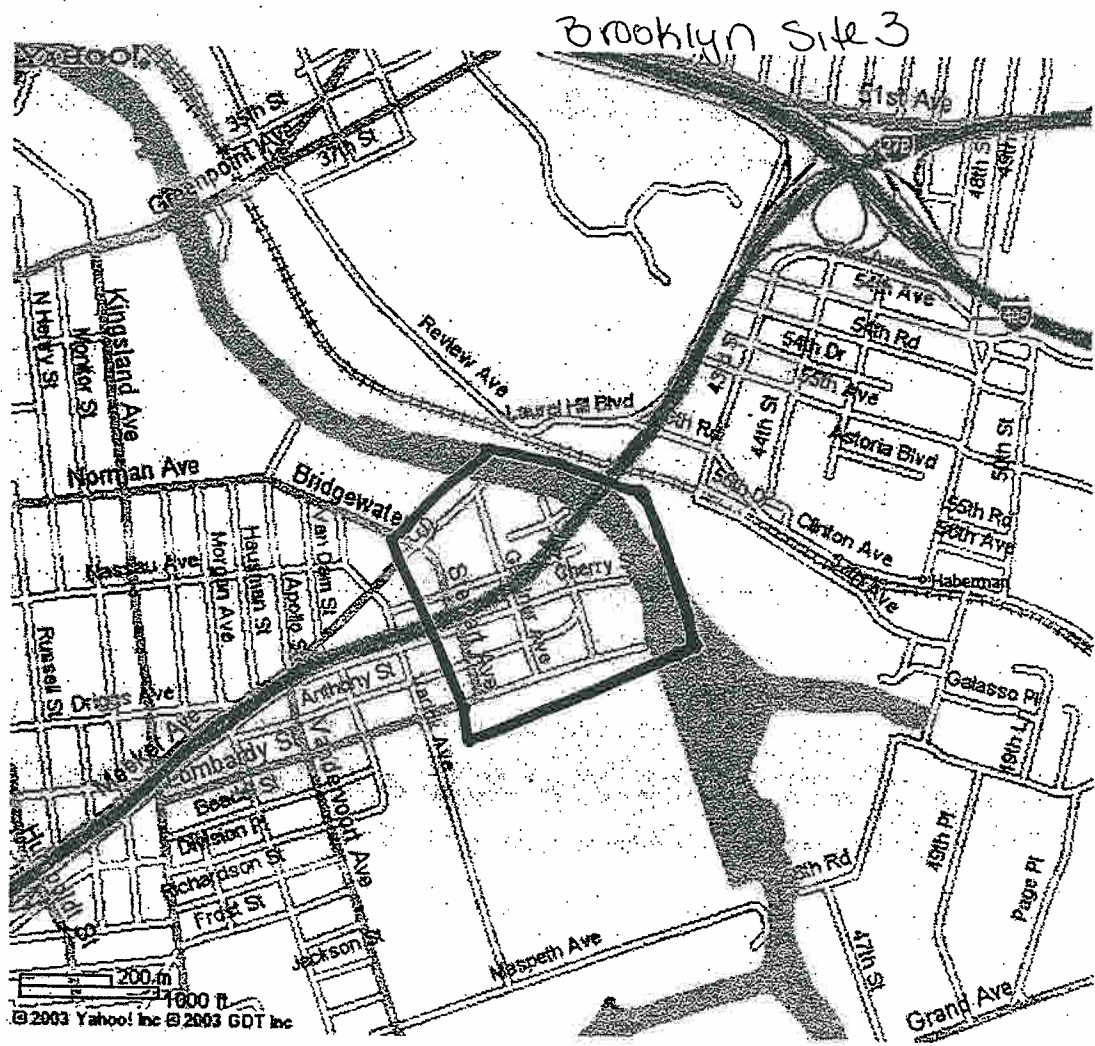
Copyright © 2003 Yahoo! Inc. All rights reserved.
[Privacy Policy](#) - [Terms of Service](#) - [Copyright Policy](#) - [Yahoo! Maps Terms of Use](#) - [Help](#) - [Ad Feedback](#)



Maps Yellow Pages City Guide

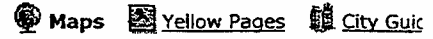
Yahoo! Maps

[Back to Map](#)



When using any driving directions or map, it's a good idea to do a reality check and make sure the road still exists, watch out for construction, and follow all traffic safety precautions. This is only to be used as an aid in planning.

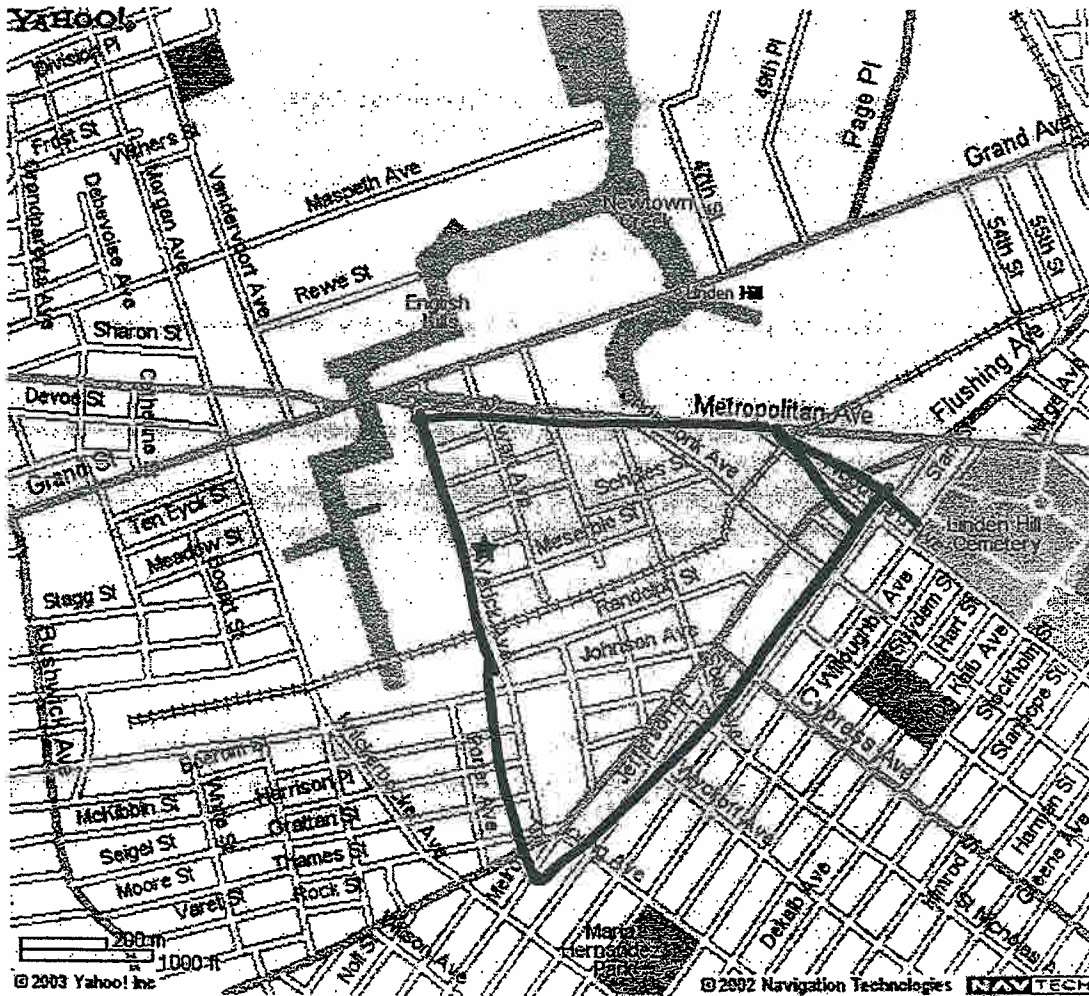
Copyright © 2003 Yahoo! Inc. All rights reserved.
[Privacy Policy](#) - [Terms of Service](#) - [Copyright Policy](#) - [Yahoo! Maps Terms of Use](#) - [Help](#) - [Ad Feedback](#)



Yahoo! Maps

[Back to Map](#)

★ Scholes St
Brooklyn, NY 11237-1001



When using any driving directions or map, it's a good idea to do a reality check and make sure the road still exists, watch out for construction, and follow all traffic safety precautions. This is only to be used as an aid in planning.




Maps Yellow Pages City Guide

Yahoo! Maps

[Back to Map](#)

★ 52nd St
Brooklyn, NY 11204-1418



When using any driving directions or map, it's a good idea to do a reality check and make sure the road still exists, watch out for construction, and follow all traffic safety precautions. This is only to be used as an aid in planning.

Copyright © 2003 Yahoo! Inc. All rights reserved.
[Privacy Policy](#) - [Terms of Service](#) - [Copyright Policy](#) - [Yahoo! Maps Terms of Use](#) - [Help](#) - [Ad Feedback](#)



FAXED
at 11:05 AM
on 1/21/04

FAX TRANSMISSION

Environmental
Engineers & Scientists.

To: Rich B. FROM: Melissa Morrone
 FAX NO: 218-643-6943 DATE: 1/21/04
 ACCT. NO: HDQE 0203 REPORT PROBLEMS TO: _____

NUMBER OF PAGES INCLUDING COVER SHEET 6

ORIGINAL DOCUMENT TO BE MAILED	<input type="checkbox"/> YES	<input checked="" type="checkbox"/> NO
RETURN FAX TO SENDER	<input checked="" type="checkbox"/> YES	<input type="checkbox"/> NO
FAX TO BE FILED	<input checked="" type="checkbox"/> YES	<input type="checkbox"/> NO
ATTACH COVER SHEET TO TRANSMITTAL	<input checked="" type="checkbox"/> YES	<input type="checkbox"/> NO

CONFIDENTIALITY NOTICE: THE INFORMATION AND/OR DOCUMENTS INCLUDED WITH THIS FACSIMILE MESSAGE ARE CONFIDENTIAL AND LEGALLY PRIVILEGED. THE INFORMATION IS INTENDED ONLY FOR THE USE OF THE INDIVIDUAL OR ENTITY NAMED ABOVE. IF YOU ARE NOT THE INTENDED RECIPIENT, YOU ARE HEREBY NOTIFIED THAT ANY DISCLOSURE, COPYING OR DISTRIBUTION OF THIS COMMUNICATION, OR THE TAKING OF ANY ACTION IN RELIANCE ON ITS CONTENTS, IS STRICTLY PROHIBITED. IF YOU HAVE RECEIVED THIS FACSIMILE IN ERROR, OR IF ANY PROBLEMS OCCUR WITH TRANSMISSION, PLEASE NOTIFY THE SENDER IMMEDIATELY BY TELEPHONE (201) 529-5151.

COMMENTS:


Rich,
Attached please find the letter sent to Ms. Whitley in October.

You can contact me at 201-529-5151 x 7192

thanks!

Melissa

IF TRANSMISSION IS NOT AS NOTED, PLEASE CONTACT US AT 201-529-5151.



Environmental
Engineers & Scientists

October 20, 2003

Ms. Patricia Whitley
Con Edison - Energy Services
30 Flatbush Avenue
Room 412B
Brooklyn, New York 11217

HDRE0203

RE: Request for Electric Information

Dear Ms. Whitley:

HydroQual is assisting in completing portions of a draft Environmental Impact Statement (EIS) for several sites.

Attached please find area maps for the four (4) sites in Brooklyn (3 sites) and Queens (1 site) for which we are requesting utility information.

Since we are operating under a state-imposed schedule, we would appreciate your timely response to our request. Please feel free to contact me or Mr. Phil Simmons of our office at 201-529-5151 if you have any immediate questions. Thank you for your assistance.

Very truly yours,

HYDROQUAL, INC.

Melissa E. Morrone

MEM/kfw
HDRE0203/WHITLEY_102003.LTR
Enclosures

HYDROQUAL, INC.



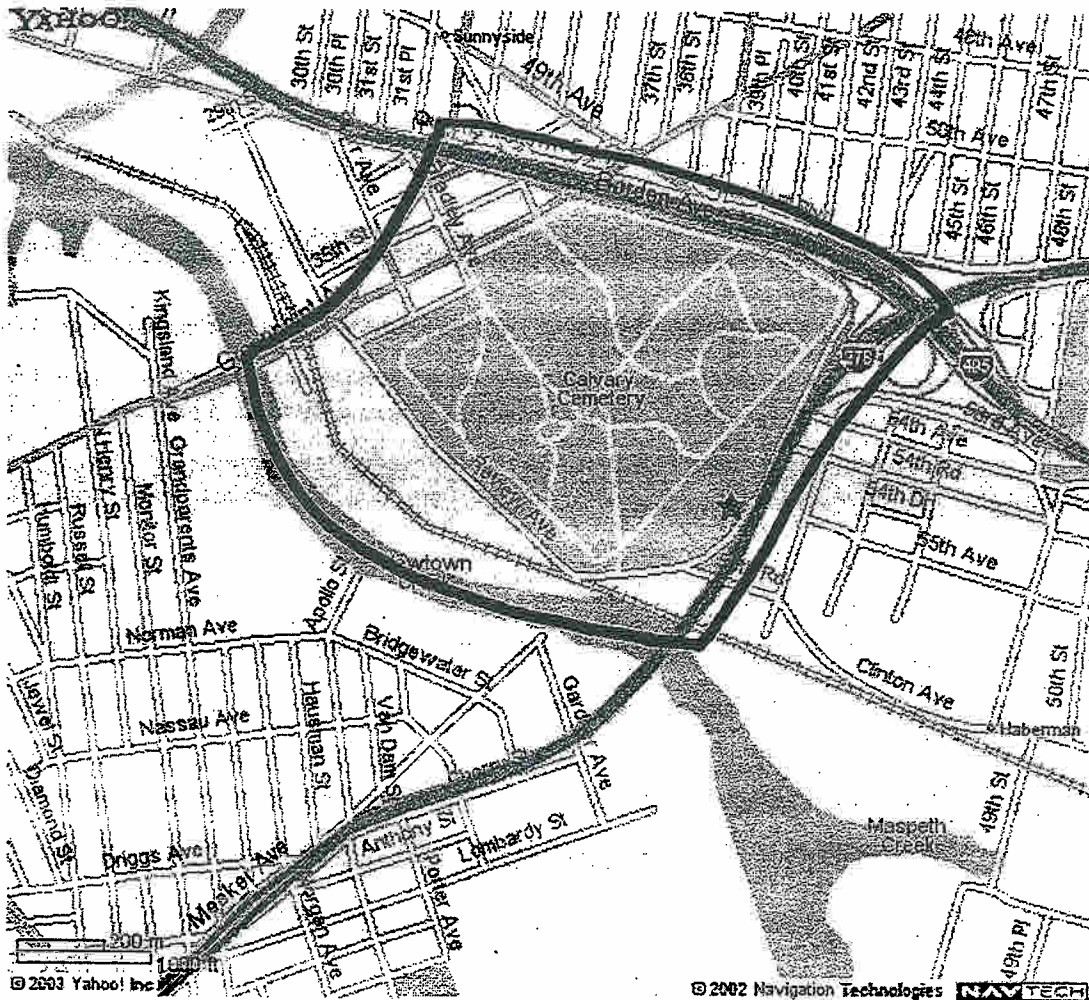
Maps Yellow Pages City Guide

Yahoo! Maps

Back to Map

★ laurel hill blvd
Fresh Meadows, NY 11378

Queens



When using any driving directions or map, it's a good idea to do a reality check and make sure the road still exists, watch out for construction, and follow all traffic safety precautions. This is only to be used as an aid in planning.

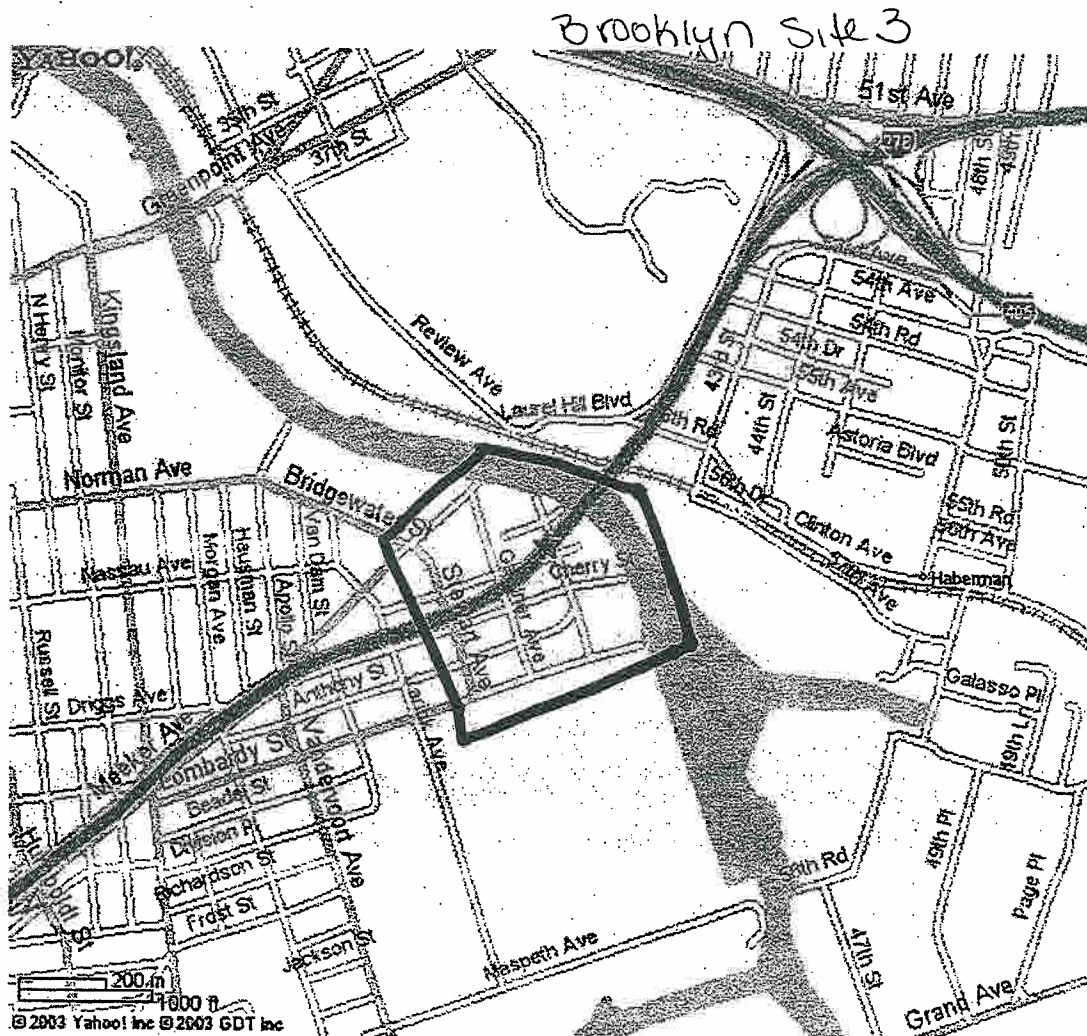
Copyright © 2003 Yahoo! Inc. All rights reserved.
Privacy Policy - Terms of Service - Copyright Policy - Yahoo! Maps Terms of Use - Help - Ad Feedback



Maps Yellow Pages City Guide

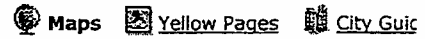
Yahoo! Maps

[Back to Map](#)



When using any driving directions or map, it's a good idea to do a reality check and make sure the road still exists, watch out for construction, and follow all traffic safety precautions. This is only to be used as an aid in planning.

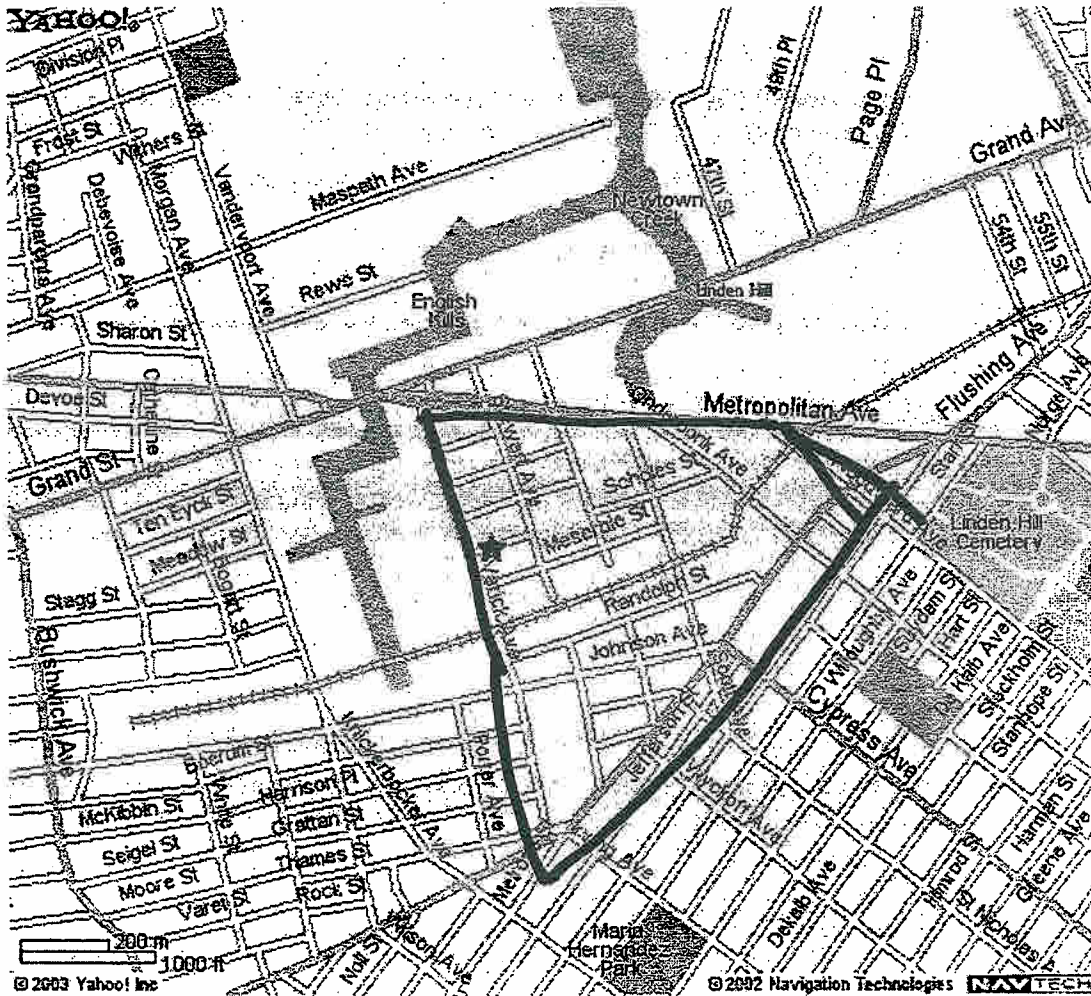
Copyright © 2003 Yahoo! Inc. All rights reserved.
[Privacy Policy](#) - [Terms of Service](#) - [Copyright Policy](#) - [Yahoo! Maps Terms of Use](#) - [Help](#) - [Ad Feedback](#)



Yahoo! Maps

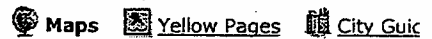
[Back to Map](#)

★ Scholes St
Brooklyn, NY 11237-1001



When using any driving directions or map, it's a good idea to do a reality check and make sure the road still exists, watch out for construction, and follow all traffic safety precautions. This is only to be used as an aid in planning.

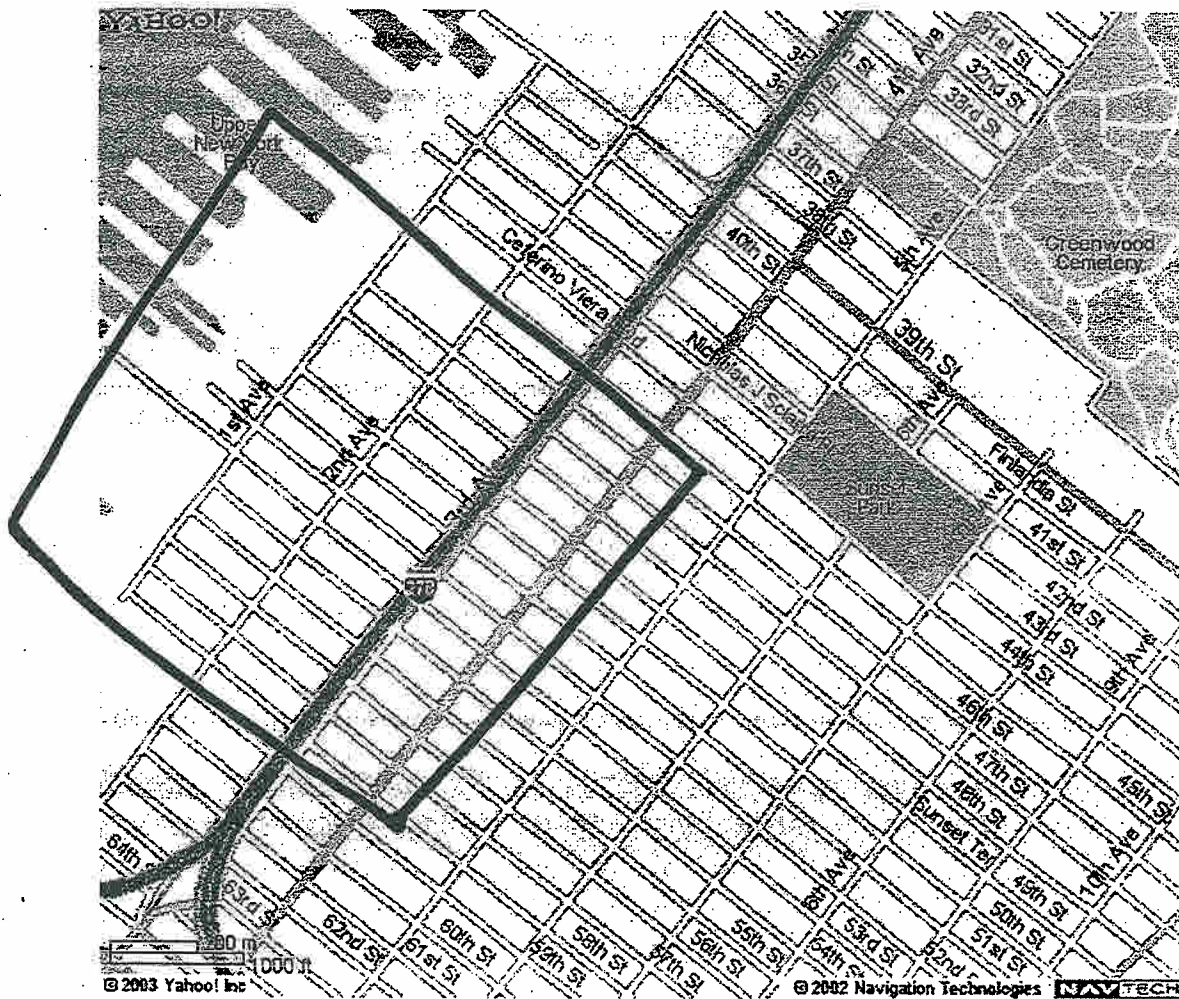
Copyright © 2003 Yahoo! Inc. All rights reserved.
[Privacy Policy](#) - [Terms of Service](#) - [Copyright Policy](#) - [Yahoo! Maps Terms of Use](#) - [Help](#) - [Ad Feedback](#)



Yahoo! Maps

[Back to Map](#)

★ 52nd St
Brooklyn, NY 11204-1418



When using any driving directions or map, it's a good idea to do a reality check and make sure the road still exists, watch out for construction, and follow all traffic safety precautions. This is only to be used as an aid in planning.

Copyright © 2003 Yahoo! Inc. All rights reserved.
[Privacy Policy](#) - [Terms of Service](#) - [Copyright Policy](#) - [Yahoo! Maps Terms of Use](#) - [Help](#) - [Ad Feedback](#)



Environmental
Engineers & Scientists

FAXED

FAX TRANSMISSION

To:	<u>Al Myles</u>	FROM:	<u>Melissa E. Morrone</u>
FAX NO:	<u>718-275-2108</u>	DATE:	<u>1/27/04</u>
ACCT. NO:	<u>HDRE0203</u>	REPORT PROBLEMS TO:	<u>Melissa</u>

NUMBER OF PAGES INCLUDING COVER SHEET 4

ORIGINAL DOCUMENT TO BE MAILED	<u> </u> YES	<u> ✓ </u> NO
RETURN FAX TO SENDER	<u> ✓ </u> YES	<u> </u> NO
FAX TO BE FILED	<u> ✓ </u> YES	<u> </u> NO
ATTACH COVER SHEET TO TRANSMITTAL	<u> ✓ </u> YES	<u> </u> NO

CONFIDENTIALITY NOTICE: THE INFORMATION AND/OR DOCUMENTS INCLUDED WITH THIS FACSIMILE MESSAGE ARE CONFIDENTIAL AND LEGALLY PRIVILEGED. THE INFORMATION IS INTENDED ONLY FOR THE USE OF THE INDIVIDUAL OR ENTITY NAMED ABOVE. IF YOU ARE NOT THE INTENDED RECIPIENT, YOU ARE HEREBY NOTIFIED THAT ANY DISCLOSURE, COPYING OR DISTRIBUTION OF THIS COMMUNICATION, OR THE TAKING OF ANY ACTION IN RELIANCE ON ITS CONTENTS, IS STRICTLY PROHIBITED. IF YOU HAVE RECEIVED THIS FACSIMILE IN ERROR, OR IF ANY PROBLEMS OCCUR WITH TRANSMISSION, PLEASE NOTIFY THE SENDER IMMEDIATELY BY TELEPHONE (201) 529-5151.

COMMENTS:

Al,
Attached please find a detailed breakdown of the sites we are interested in utility plates for. For each site you will see a breakdown by street with a boundary on either end. Please call me if you need any more information

Thanks!

Melissa

IF TRANSMISSION IS NOT AS NOTED, PLEASE CONTACT US AT 201-529-5151.

BROOKLYN

STREET NAME	FROM	TO
Site 1		
Stewart Avenue	Lombardy Street	Bridgewater Street
Gardner Avenue	Lombardy Street	Bridgewater Street
Lombardy Street	Stewart Avenue	Newtown Creek
Anthony Street	Stewart Avenue	Newtown Creek
Cherry Street	Stewart Avenue	Newtown Creek
Bridgewater Street	Stewart Avenue	Newtown Creek
Site 2		
Grand Street	Woodward Street	Varick Street
Metropolitan Avenue	Woodward Street	Varick Street
Ten Eyck Street	Varick Street	Stewart Avenue
Meadow Street	Varick Street	Gardner Avenue
Stagg Street	Varick Street	Gardner Avenue
Scholes Street	Varick Street	Gardner Avenue
Meserole Street	Varick Street	Scott Avenue
Randolph Street	Varick Street	Scott Avenue
Varick Avenue	Metropolitan Avenue	Randolph Street
Stewart Avenue	Metropolitan Avenue	Randolph Street
Gardner Avenue	Metropolitan Avenue	Randolph Street
Scott Avenue	Metropolitan Avenue	Randolph Street
Seneca Avenue	Metropolitan Avenue	Randolph Street
Woodward Street	Metropolitan Avenue	Flushing Avenue

BROOKLYN		
STREET NAME	FROM	TO
Site 3		
4 th Avenue	46 th Street	58 th Street
3 rd Avenue	46 th Street	58 th Street
Gowanus Expressway	46 th Street	58 th Street
2 nd Avenue	46 th Street	58 th Street
1 st Avenue	46 th Street	58 th Street
46 th Street	4 th Avenue	NY Harbor
47 th Street	4 th Avenue	NY Harbor
48 th Street	4 th Avenue	NY Harbor
49 th Street	4 th Avenue	NY Harbor
50 th Street	4 th Avenue	NY Harbor
51 st Street	4 th Avenue	NY Harbor
52 nd Street	4 th Avenue	NY Harbor
53 rd Street	4 th Avenue	NY Harbor
54 th Street	4 th Avenue	NY Harbor
55 th Street	4 th Avenue	NY Harbor
56 th Street	4 th Avenue	NY Harbor
57 th Street	4 th Avenue	NY Harbor
58 th Street	4 th Avenue	NY Harbor

Queens

<u>LOCATION</u> <u>STREET NAME</u>	<u>FROM</u>	<u>TO</u>
Review Avenue	Brooklyn-Queens Expressway	Greenpoint Avenue
Laurel Hill Boulevard	Review Avenue	Newtown Creek
Brooklyn-Queens Expressway	Review Avenue	Newtown Creek
Long Island Expressway	Brooklyn-Queens Expressway	Greenpoint Avenue
Greenpoint Avenue	Long Island Expressway	Newtown Creek



Environmental
Engineers & Scientists

May 28, 2004

Mr. Al Miles
Con Edison
181-29 Queens Boulevard
Room B217
Forest Hills, NY 11375

HDRE0203

RE: Request for Utility Plates

Dear Mr. Miles:

As per our phone conversation on May 2, 2004, I am writing to request copies of utility plates. Please find attached a map outlining the area of interest, as well as a list of the corresponding streets. In addition to the new area outlined, we are requesting additional plates to supplement an area previously obtained. These specific plates are included at the end of the street name list.

Please feel free to contact me at 201-529-5151 x7203, if you have any questions regarding this request. Thank you for your assistance.

Very truly yours,

HYDROQUAL, INC.

Brian S. George

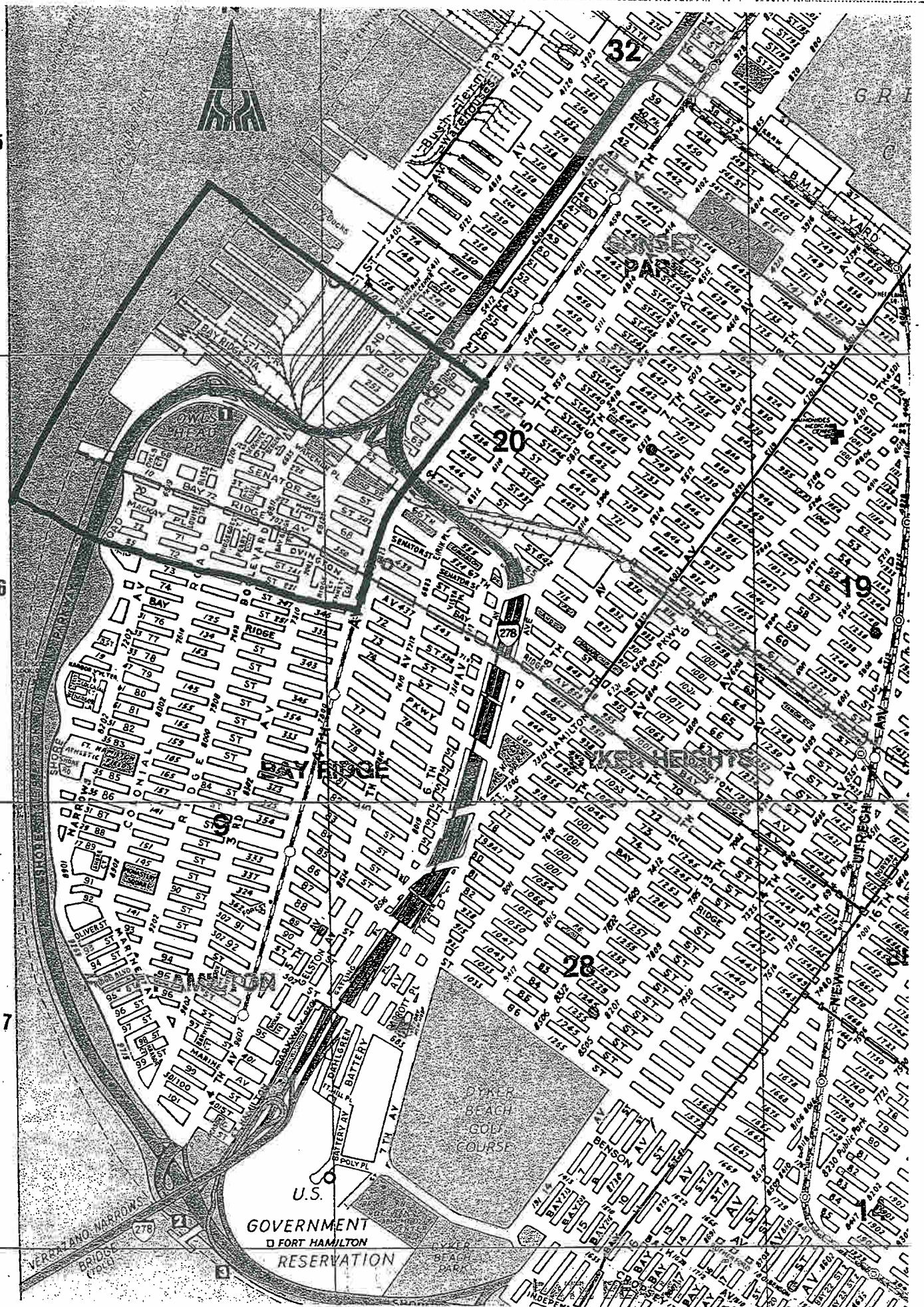
BSG/kfw
HDRE0203/MILES_052804LTR
Enclosure

HYDROQUAL, INC.

15

16

17



Please provide utility plates for the following area in Brooklyn

STREET NAME	FROM	TO
4th Ave	59 St	71 St
3rd Ave	59 St	71 St
2nd Ave	59 St	71 St
1st Ave	59 St	71 St
59 St	4th Ave	Shoreline (Upper NY Bay)
60 St	4th Ave	Shoreline (Upper NY Bay)
61 St	4th Ave	Shoreline (Upper NY Bay)
62 St	4th Ave	Shoreline (Upper NY Bay)
63 St	4th Ave	Shoreline (Upper NY Bay)
64 St	4th Ave	Shoreline (Upper NY Bay)
65 St	4th Ave	Shoreline (Upper NY Bay)
66 St	4th Ave	Shoreline (Upper NY Bay)
67 St	4th Ave	Shoreline (Upper NY Bay)
Senator St	4th Ave	Shoreline (Upper NY Bay)
68 St	4th Ave	Shoreline (Upper NY Bay)
Bay Ridge Ave	4th Ave	Shoreline (Upper NY Bay)
Ovington Ave	4th Ave	Shoreline (Upper NY Bay)
71 St	4th Ave	Shoreline (Upper NY Bay)
72 St	4th Ave	Shoreline (Upper NY Bay)

Please send the following plates to supplement an area previously obtained

47-AA		
47-ZZ		
48-Z		
51-ZZ		
51-AB		

Correspondence with Consolidated Edison

Date	Description	Related Sites
10/17/03	Fax from M. Morrone (HQ) to Tom Grimaldi, Consolidated Edison, requesting utility service plates for the MTS sites and surrounding areas.	52 nd Street, Scott/ Scholes
10/20/03	Letter from M. Morrone (HQ) to Patricia Whitley, Consolidated Edison, requesting utility service plates for the MTS sites and surrounding areas.	52 nd Street, Scott/ Scholes, Meserole
1/21/04	Fax from M. Morrone (HQ) to Richard Blewitt Consolidated Edison, with copy of request to Patricia Whitley, Consolidated Edison, for utility service plates for the MTS sites and surrounding areas.	52 nd Street, Scott/ Scholes, Meserole
1/27/04	Fax from M. Morrone (HQ) to Al Myles, Consolidated Edison, requesting utility service plates for the MTS sites and surrounding areas.	52 nd Street, Scott/ Scholes, Meserole
5/28/04	Letter from B. George (HQ) to Al Myles, Consolidated Edison, requesting utility service plates for the MTS sites and surrounding areas.	52 nd Street, Scott/ Scholes, Meserole
Week of 6/14/04	Package from Consolidated Edison containing requested utility service plates for the MTS sites and surrounding areas.	52 nd Street, Scott/ Scholes, Meserole
6/22/04	Telephone call from B. George (HQ) to Al Myles, Consolidated Edison, requesting missing utility service plates from package received week of 6/14/04.	52 nd Street
6/30/04	Package from Consolidated Edison containing updated utility service plates for the MTS sites and surrounding areas.	52 nd Street, Scott/ Scholes, Meserole



Environmental
Engineers & Scientists

FAXED
*at 11:05 AM
07/10/03*

FAX TRANSMISSION

To:	<u>Tom Grimaldi</u>	FROM:	<u>Melissa E. Morrone</u>
FAX No:	<u>914-925-6487</u>	DATE:	<u>10/17/03</u>
ACCT. No:	<u>HDRE0203</u>	REPORT PROBLEMS TO:	<u>Melissa</u>

NUMBER OF PAGES INCLUDING COVER SHEET 2

ORIGINAL DOCUMENT TO BE MAILED	<u> </u> YES	<u> ✓ </u> NO
RETURN FAX TO SENDER	<u> ✓ </u> YES	<u> </u> NO
FAX TO BE FILED	<u> ✓ </u> YES	<u> </u> NO
ATTACH COVER SHEET TO TRANSMITTAL	<u> ✓ </u> YES	<u> </u> NO

CONFIDENTIALITY NOTICE: THE INFORMATION AND/OR DOCUMENTS INCLUDED WITH THIS FACSIMILE MESSAGE ARE CONFIDENTIAL AND LEGALLY PRIVILEGED. THE INFORMATION IS INTENDED ONLY FOR THE USE OF THE INDIVIDUAL OR ENTITY NAMED ABOVE. IF YOU ARE NOT THE INTENDED RECIPIENT, YOU ARE HEREBY NOTIFIED THAT ANY DISCLOSURE, COPYING OR DISTRIBUTION OF THIS COMMUNICATION, OR THE TAKING OF ANY ACTION IN RELIANCE ON ITS CONTENTS, IS STRICTLY PROHIBITED. IF YOU HAVE RECEIVED THIS FACSIMILE IN ERROR, OR IF ANY PROBLEMS OCCUR WITH TRANSMISSION, PLEASE NOTIFY THE SENDER IMMEDIATELY BY TELEPHONE (201) 529-5151.

COMMENTS:

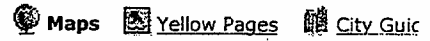
Tom,
Attached please find the site location for the site we are working on. I'd like to obtain gas and electric plates for the area within the bold line on the map.

Please either call me back at 201-529-5151 x7192 or fax me any information at 201-529-5728.

Thank you for your help.

Melissa

IF TRANSMISSION IS NOT AS NOTED, PLEASE CONTACT US AT 201-529-5151.

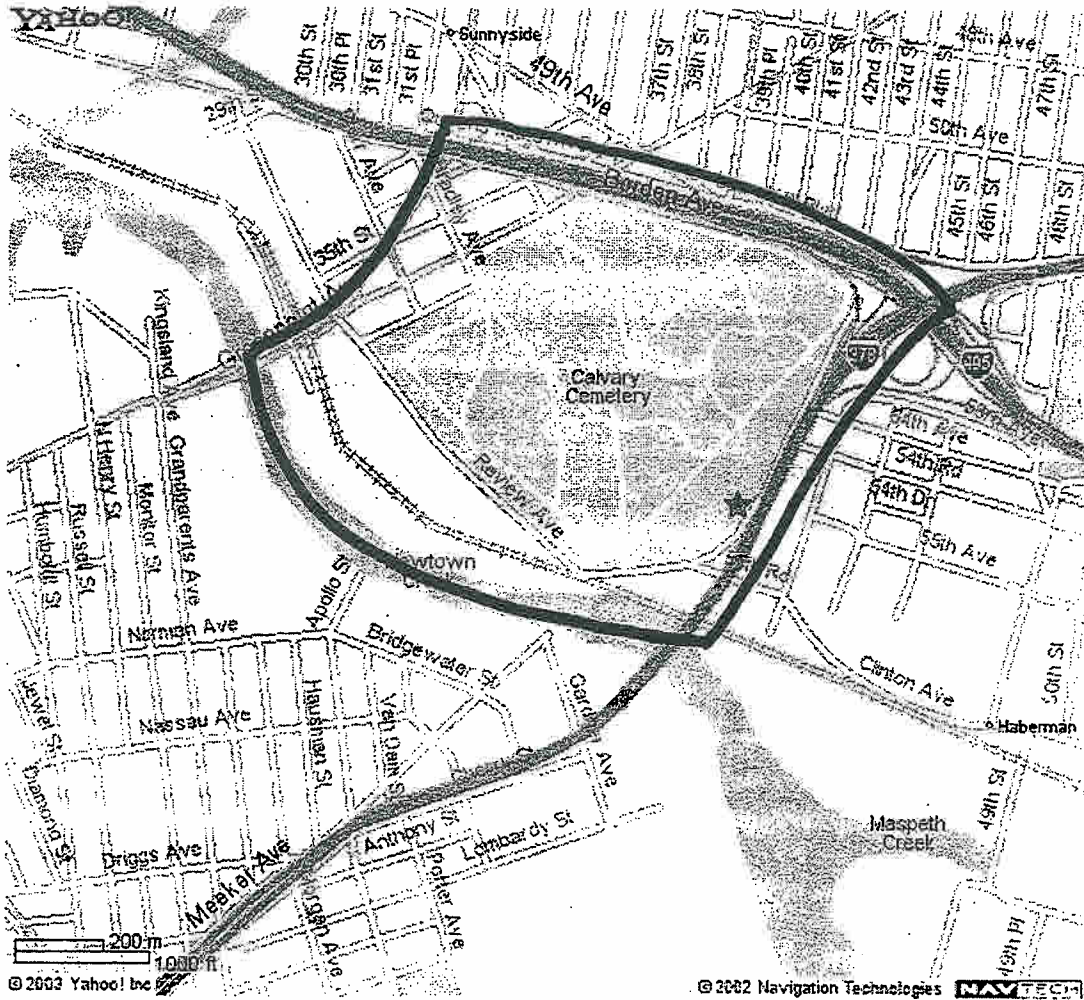


Yahoo! Maps

[Back to Map](#)

★ laurel hill blvd
Fresh Meadows, NY 11378

Queens



When using any driving directions or map, it's a good idea to do a reality check and make sure the road still exists, watch out for construction, and follow all traffic safety precautions. This is only to be used as an aid in planning.

Copyright © 2003 Yahoo! Inc. All rights reserved.
[Privacy Policy](#) - [Terms of Service](#) - [Copyright Policy](#) - [Yahoo! Maps Terms of Use](#) - [Help](#) - [Ad Feedback](#)

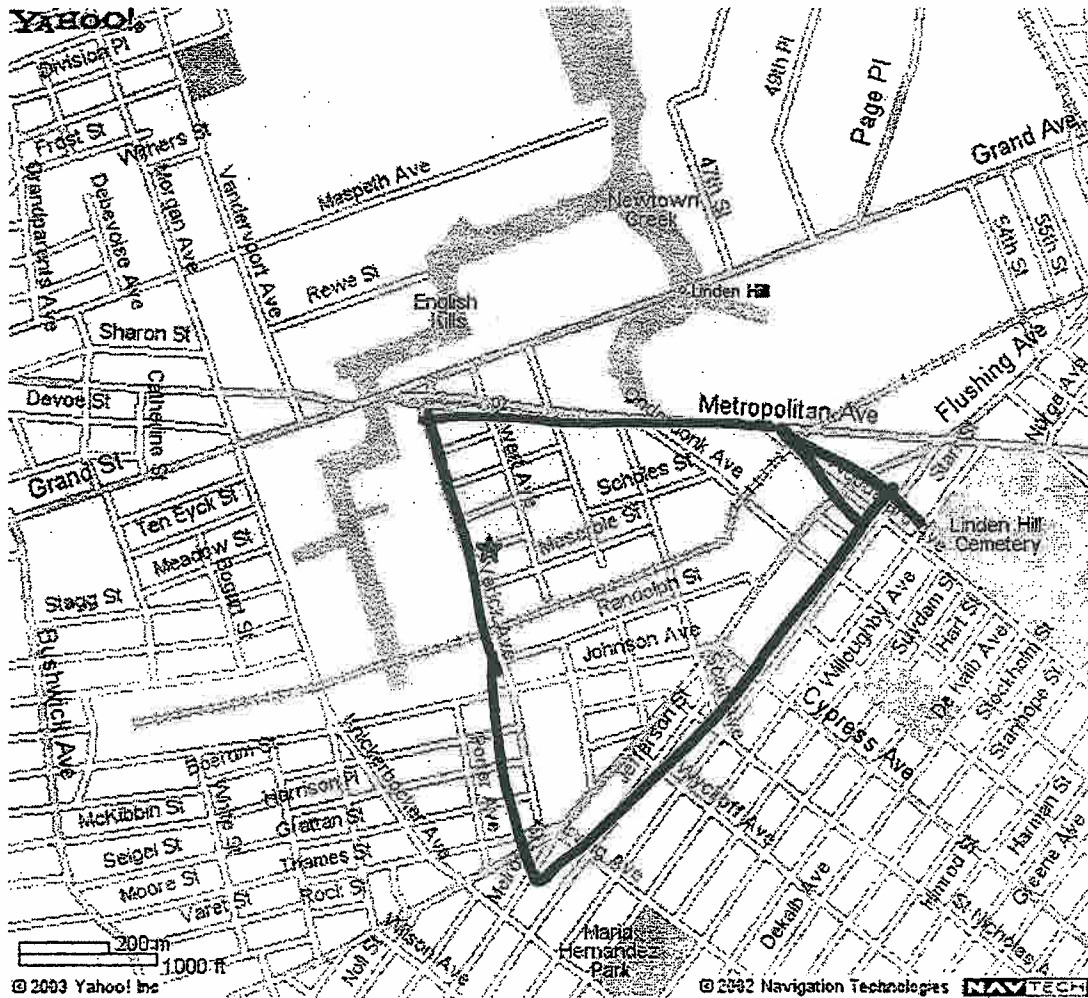


Maps Yellow Pages City Guide

Yahoo! Maps

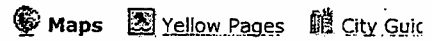
[Back to Map](#)

★ Scholes St
Brooklyn, NY 11237-1001



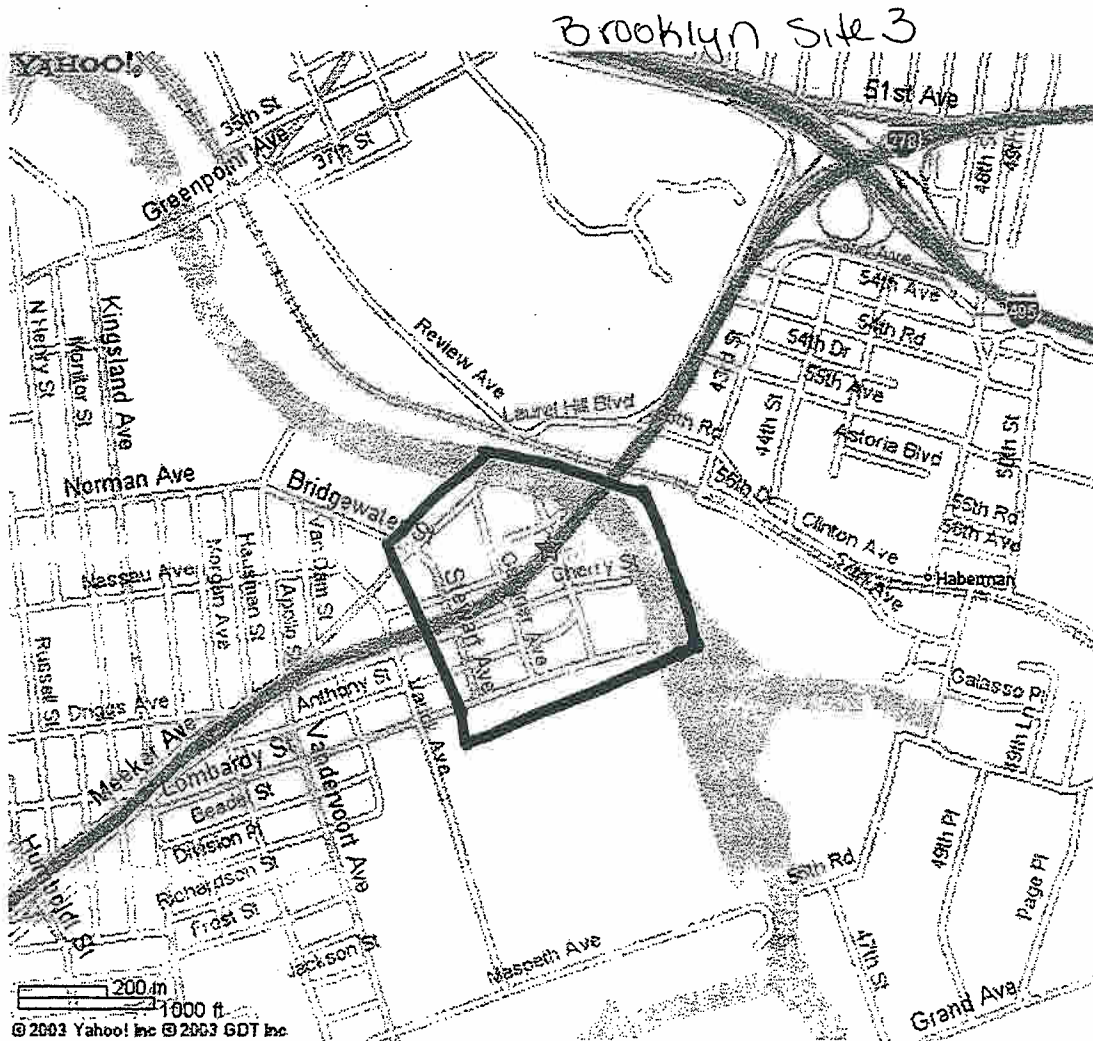
When using any driving directions or map, it's a good idea to do a reality check and make sure the road still exists, watch out for construction, and follow all traffic safety precautions. This is only to be used as an aid in planning.

Copyright © 2003 Yahoo! Inc. All rights reserved.
[Privacy Policy](#) - [Terms of Service](#) - [Copyright Policy](#) - [Yahoo! Maps Terms of Use](#) - [Help](#) - [Ad Feedback](#)



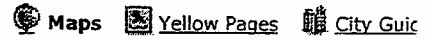
Yahoo! Maps

[Back to Map](#)



When using any driving directions or map, it's a good idea to do a reality check and make sure the road still exists, watch out for construction, and follow all traffic safety precautions. This is only to be used as an aid in planning.

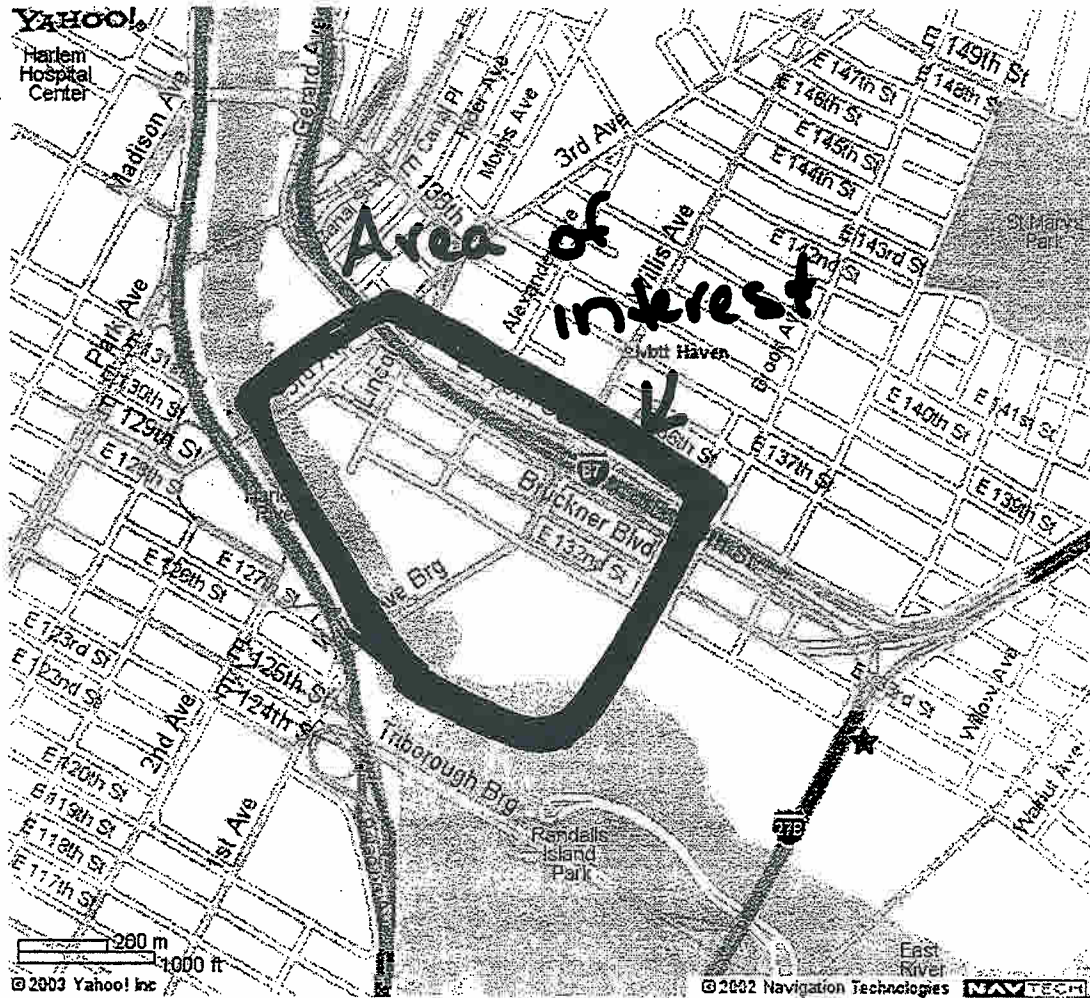
Copyright © 2003 Yahoo! Inc. All rights reserved.
[Privacy Policy](#) - [Terms of Service](#) - [Copyright Policy](#) - [Yahoo! Maps Terms of Use](#) - [Help](#) - [Ad Feedback](#)



Yahoo! Maps

[Back to Map](#)

★ E 132nd St
Bronx, NY 10454-3400



When using any driving directions or map, it's a good idea to do a reality check and make sure the road still exists, watch out for construction, and follow all traffic safety precautions. This is only to be used as an aid in planning.

Copyright © 2003 Yahoo! Inc. All rights reserved.
[Privacy Policy](#) - [Terms of Service](#) - [Copyright Policy](#) - [Yahoo! Maps Terms of Use](#) - [Help](#) - [Ad Feedback](#)



Environmental
Engineers & Scientists

October 20, 2003

Ms. Patricia Whitley
Con Edison - Energy Services
30 Flatbush Avenue
Room 412B
Brooklyn, New York 11217

HDRE0203

RE: Request for Electric Information

Dear Ms. Whitley:

HydroQual is assisting in completing portions of a draft Environmental Impact Statement (EIS) for several sites.

Attached please find area maps for the four (4) sites in Brooklyn (3 sites) and Queens (1 site) for which we are requesting utility information.

Since we are operating under a state-imposed schedule, we would appreciate your timely response to our request. Please feel free to contact me or Mr. Phil Simmons of our office at 201-529-5151 if you have any immediate questions. Thank you for your assistance.

Very truly yours,

HYDROQUAL, INC.

Melissa E. Morrone

MEM/kfw
HDRE0203/WHITLEY_102003.LTR
Enclosures

HYDROQUAL, INC.



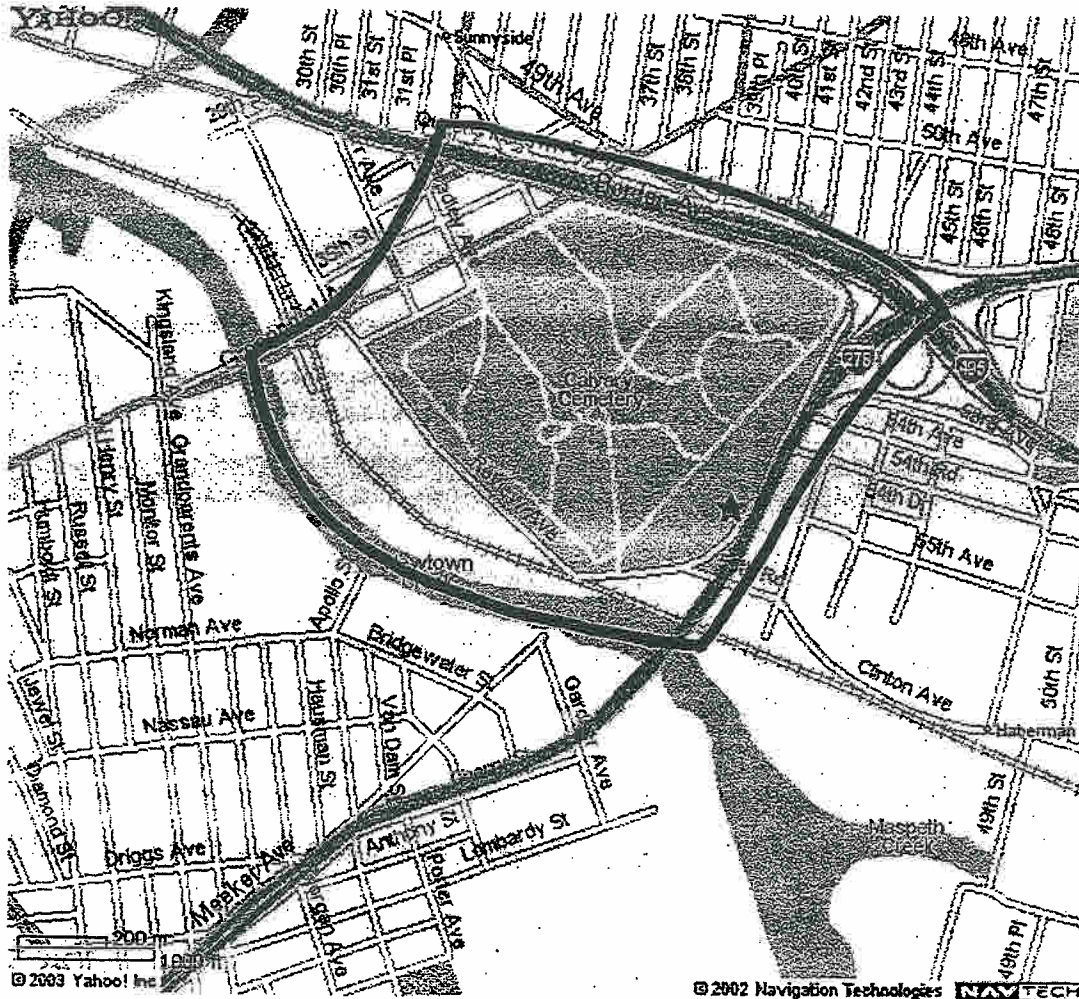
Maps Yellow Pages City Guide

Yahoo! Maps

[Back to Map](#)


★ laurel hill blvd
Fresh Meadows, NY 11378

Queens



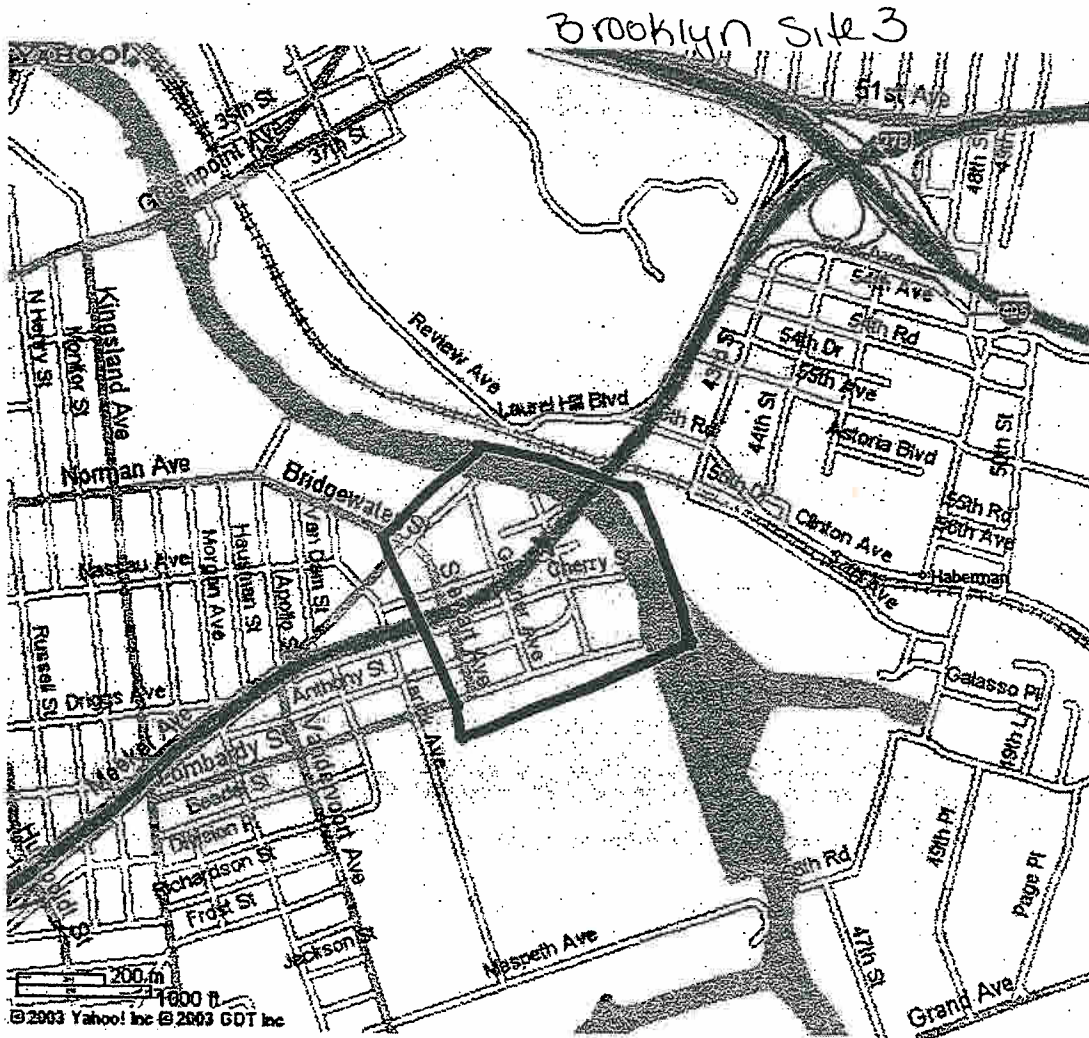
When using any driving directions or map, it's a good idea to do a reality check and make sure the road still exists, watch out for construction, and follow all traffic safety precautions. This is only to be used as an aid in planning.

Copyright © 2003 Yahoo! Inc. All rights reserved.
[Privacy Policy](#) - [Terms of Service](#) - [Copyright Policy](#) - [Yahoo! Maps Terms of Use](#) - [Help](#) - [Ad Feedback](#)



Yahoo! Maps

[Back to Map](#)



When using any driving directions or map, it's a good idea to do a reality check and make sure the road still exists, watch out for construction, and follow all traffic safety precautions. This is only to be used as an aid in planning.

Copyright © 2003 Yahoo! Inc. All rights reserved.
[Privacy Policy](#) - [Terms of Service](#) - [Copyright Policy](#) - [Yahoo! Maps Terms of Use](#) - [Help](#) - [Ad Feedback](#)

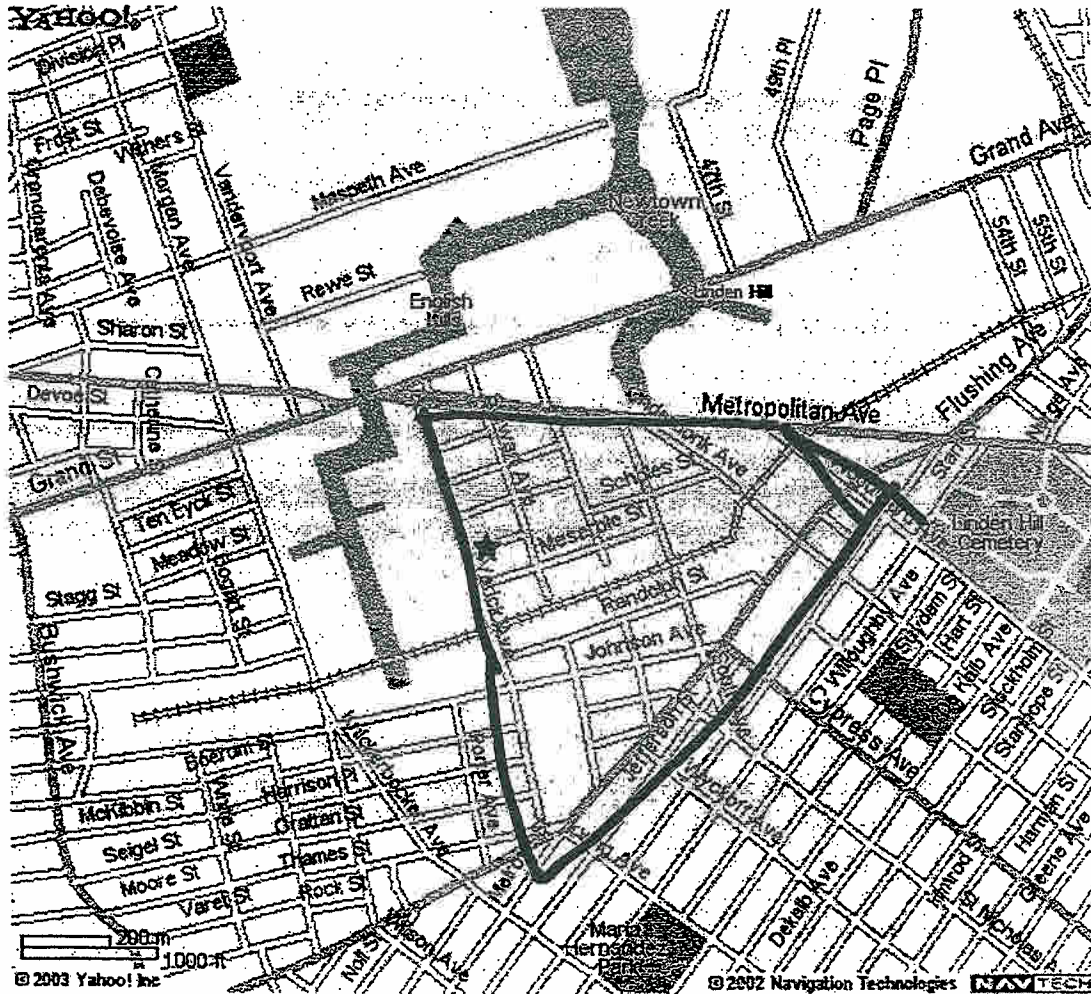


Maps Yellow Pages City Guide

Yahoo! Maps

[Back to Map](#)

★ Scholes St
Brooklyn, NY 11237-1001



When using any driving directions or map, it's a good idea to do a reality check and make sure the road still exists, watch out for construction, and follow all traffic safety precautions. This is only to be used as an aid in planning.

Copyright © 2003 Yahoo! Inc. All rights reserved.
[Privacy Policy](#) - [Terms of Service](#) - [Copyright Policy](#) - [Yahoo! Maps Terms of Use](#) - [Help](#) - [Ad Feedback](#)



Maps Yellow Pages City Guide

Yahoo! Maps

[Back to Map](#)

★ 52nd St
Brooklyn, NY 11204-1418



When using any driving directions or map, it's a good idea to do a reality check and make sure the road still exists, watch out for construction, and follow all traffic safety precautions. This is only to be used as an aid in planning.

Copyright © 2003 Yahoo! Inc. All rights reserved.
[Privacy Policy](#) - [Terms of Service](#) - [Copyright Policy](#) - [Yahoo! Maps Terms of Use](#) - [Help](#) - [Ad Feedback](#)



Environmental
Engineers & Scientists.

FAXED
at 11:05 AM
on 1/21/04

FAX TRANSMISSION

TO: Rich B. FROM: Melissa Morrone
 FAX NO: 218-643-6943 DATE: 1/21/04
 ACCT. NO: HDSE 0203 REPORT PROBLEMS TO: _____

NUMBER OF PAGES INCLUDING COVER SHEET 6

ORIGINAL DOCUMENT TO BE MAILED	_____ YES	<u>X</u> NO
RETURN FAX TO SENDER	<u>X</u> YES	_____ NO
FAX TO BE FILED	<u>X</u> YES	_____ NO
ATTACH COVER SHEET TO TRANSMITTAL	<u>X</u> YES	_____ NO

CONFIDENTIALITY NOTICE: THE INFORMATION AND/OR DOCUMENTS INCLUDED WITH THIS FACSIMILE MESSAGE ARE CONFIDENTIAL AND LEGALLY PRIVILEGED. THE INFORMATION IS INTENDED ONLY FOR THE USE OF THE INDIVIDUAL OR ENTITY NAMED ABOVE. IF YOU ARE NOT THE INTENDED RECIPIENT, YOU ARE HEREBY NOTIFIED THAT ANY DISCLOSURE, COPYING OR DISTRIBUTION OF THIS COMMUNICATION, OR THE TAKING OF ANY ACTION IN RELIANCE ON ITS CONTENTS, IS STRICTLY PROHIBITED. IF YOU HAVE RECEIVED THIS FACSIMILE IN ERROR, OR IF ANY PROBLEMS OCCUR WITH TRANSMISSION, PLEASE NOTIFY THE SENDER IMMEDIATELY BY TELEPHONE (201) 529-5151.

COMMENTS:

Rich,
Attached please find the letter sent to Ms. Whitley in October.

You can contact me at 201-529-5151 x 7192

thanks!

Melissa

IF TRANSMISSION IS NOT AS NOTED, PLEASE CONTACT US AT 201-529-5151.



Environmental
Engineers & Scientists

October 20, 2003

Ms. Patricia Whitley
Con Edison - Energy Services
30 Flatbush Avenue
Room 412B
Brooklyn, New York 11217

HDRE0203

RE: Request for Electric Information

Dear Ms. Whitley:

HydroQual is assisting in completing portions of a draft Environmental Impact Statement (EIS) for several sites.

Attached please find area maps for the four (4) sites in Brooklyn (3 sites) and Queens (1 site) for which we are requesting utility information.

Since we are operating under a state-imposed schedule, we would appreciate your timely response to our request. Please feel free to contact me or Mr. Phil Simmons of our office at 201-529-5151 if you have any immediate questions. Thank you for your assistance.


Very truly yours,

HYDROQUAL, INC.

Melissa E. Morrone

MEM/kfw
HDRE0203/WHITLEY_102003.LTR
Enclosures

HYDROQUAL, INC.

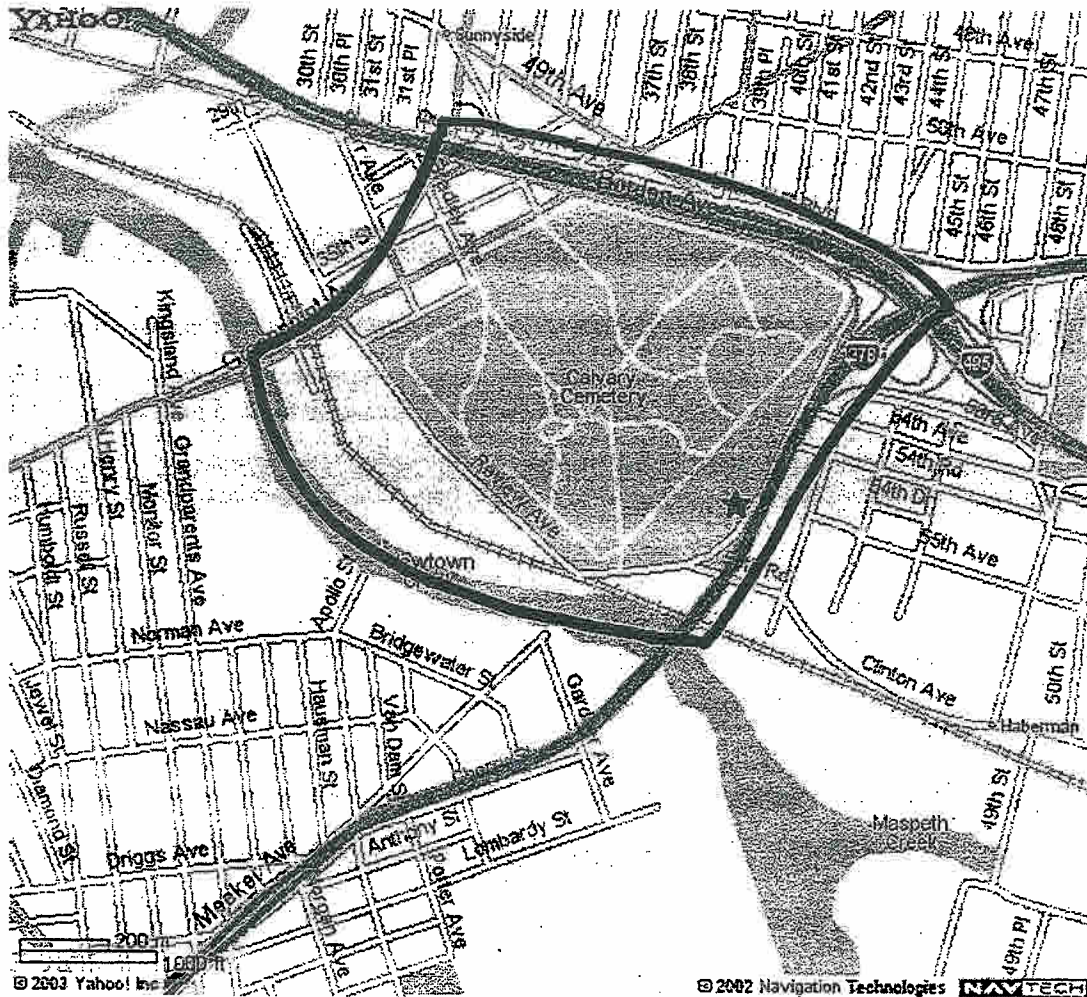


Yahoo! Maps

[Back to Map](#)


★ laurel hill blvd
Fresh Meadows, NY 11378

Queens



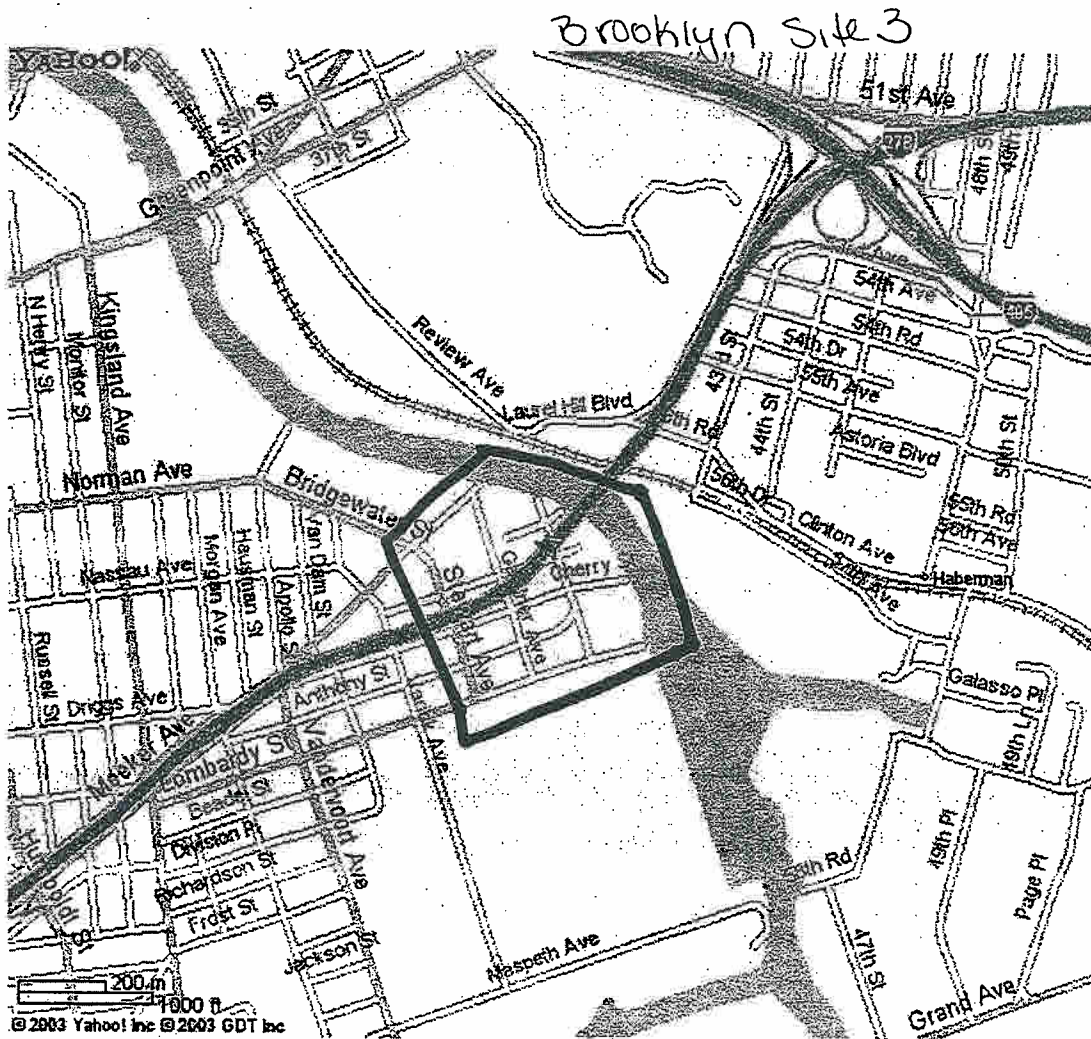
When using any driving directions or map, it's a good idea to do a reality check and make sure the road still exists, watch out for construction, and follow all traffic safety precautions. This is only to be used as an aid in planning.

Copyright © 2003 Yahoo! Inc. All rights reserved.
[Privacy Policy](#) - [Terms of Service](#) - [Copyright Policy](#) - [Yahoo! Maps Terms of Use](#) - [Help](#) - [Ad Feedback](#)



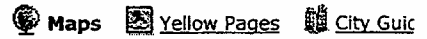
Yahoo! Maps

[Back to Map](#)



When using any driving directions or map, it's a good idea to do a reality check and make sure the road still exists, watch out for construction, and follow all traffic safety precautions. This is only to be used as an aid in planning.

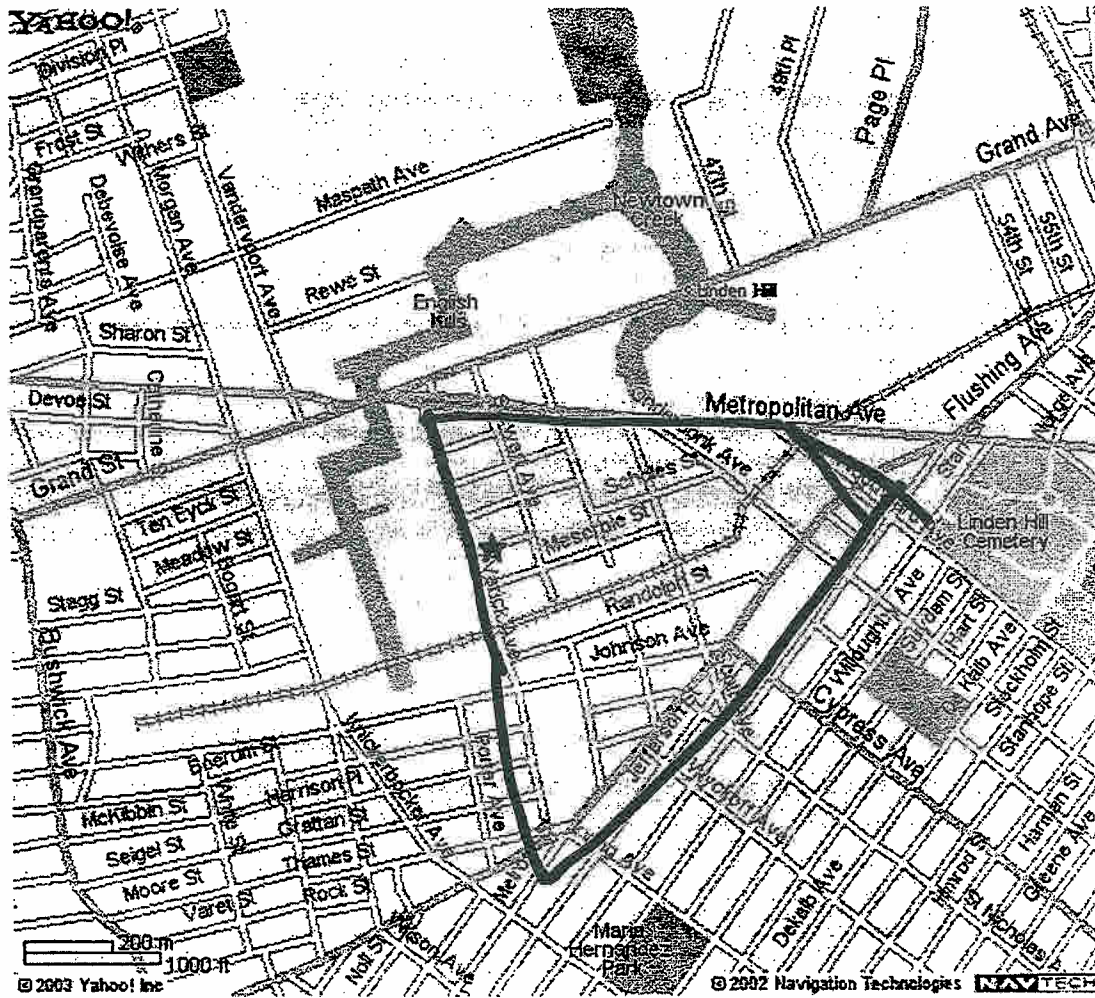
Copyright © 2003 Yahoo! Inc. All rights reserved.
[Privacy Policy](#) - [Terms of Service](#) - [Copyright Policy](#) - [Yahoo! Maps Terms of Use](#) - [Help](#) - [Ad Feedback](#)



Yahoo! Maps


[Back to Map](#)

★ Scholes St
Brooklyn, NY 11237-1001



When using any driving directions or map, it's a good idea to do a reality check and make sure the road still exists, watch out for construction, and follow all traffic safety precautions. This is only to be used as an aid in planning.

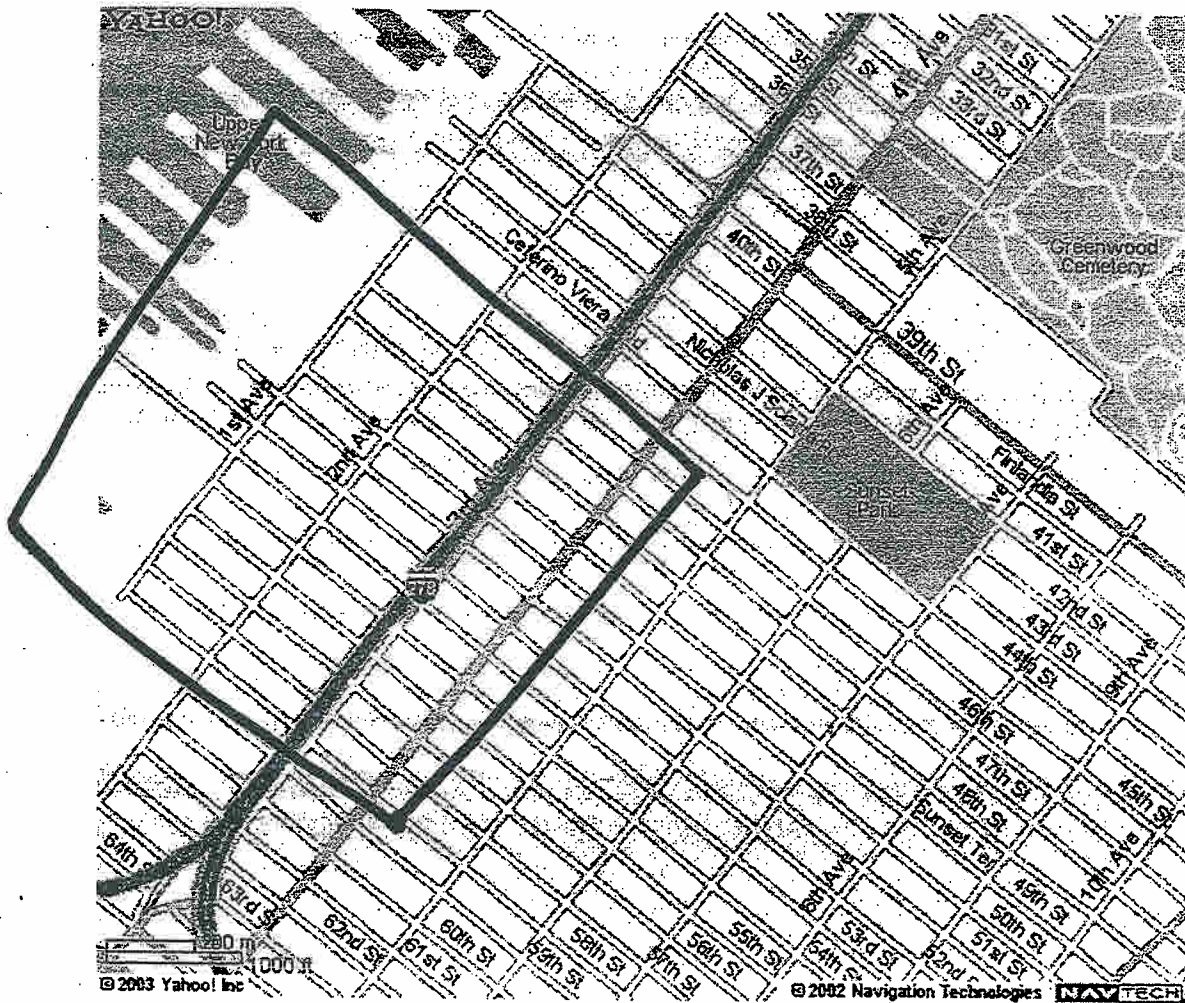
Copyright © 2003 Yahoo! Inc. All rights reserved.
[Privacy Policy](#) - [Terms of Service](#) - [Copyright Policy](#) - [Yahoo! Maps Terms of Use](#) - [Help](#) - [Ad Feedback](#)



Yahoo! Maps

[Back to Map](#)

★ 52nd St
Brooklyn, NY 11204-1418



When using any driving directions or map, it's a good idea to do a reality check and make sure the road still exists, watch out for construction, and follow all traffic safety precautions. This is only to be used as an aid in planning.

Copyright © 2003 Yahoo! Inc. All rights reserved.
[Privacy Policy](#) - [Terms of Service](#) - [Copyright Policy](#) - [Yahoo! Maps Terms of Use](#) - [Help](#) - [Ad Feedback](#)



Environmental
Engineers & Scientists

FAXED

FAX TRANSMISSION

To:	<u>Al Myles</u>	FROM:	<u>Melissa E. Morrone</u>
FAX NO:	<u>718-275-2108</u>	DATE:	<u>1/27/04</u>
ACCT. NO:	<u>HDRE0203</u>	REPORT PROBLEMS TO:	<u>Melissa</u>

NUMBER OF PAGES INCLUDING COVER SHEET 4

ORIGINAL DOCUMENT TO BE MAILED	<u> </u> YES	<u> ✓ </u> NO
RETURN FAX TO SENDER	<u> ✓ </u> YES	<u> </u> NO
FAX TO BE FILED	<u> ✓ </u> YES	<u> </u> NO
ATTACH COVER SHEET TO TRANSMITTAL	<u> ✓ </u> YES	<u> </u> NO

CONFIDENTIALITY NOTICE: THE INFORMATION AND/OR DOCUMENTS INCLUDED WITH THIS FACSIMILE MESSAGE ARE CONFIDENTIAL AND LEGALLY PRIVILEGED. THE INFORMATION IS INTENDED ONLY FOR THE USE OF THE INDIVIDUAL OR ENTITY NAMED ABOVE. IF YOU ARE NOT THE INTENDED RECIPIENT, YOU ARE HEREBY NOTIFIED THAT ANY DISCLOSURE, COPYING OR DISTRIBUTION OF THIS COMMUNICATION, OR THE TAKING OF ANY ACTION IN RELIANCE ON ITS CONTENTS, IS STRICTLY PROHIBITED. IF YOU HAVE RECEIVED THIS FACSIMILE IN ERROR, OR IF ANY PROBLEMS OCCUR WITH TRANSMISSION, PLEASE NOTIFY THE SENDER IMMEDIATELY BY TELEPHONE (201) 529-5151.

COMMENTS:

Al,

Attached please find a detailed breakdown of the sites we are interested in utility plates for. For each site you will see a breakdown by street with a boundary on either end. Please call me if you need any more information

Thanks!

Melissa

IF TRANSMISSION IS NOT AS NOTED, PLEASE CONTACT US AT 201-529-5151.

BROOKLYN

STREET NAME	FROM	TO
Site 1		
Stewart Avenue	Lombardy Street	Bridgewater Street
Gardner Avenue	Lombardy Street	Bridgewater Street
Lombardy Street	Stewart Avenue	Newtown Creek
Anthony Street	Stewart Avenue	Newtown Creek
Cherry Street	Stewart Avenue	Newtown Creek
Bridgewater Street	Stewart Avenue	Newtown Creek
Site 2		
Grand Street	Woodward Street	Varick Street
Metropolitan Avenue	Woodward Street	Varick Street
Ten Eyck Street	Varick Street	Stewart Avenue
Meadow Street	Varick Street	Gardner Avenue
Stagg Street	Varick Street	Gardner Avenue
Scholes Street	Varick Street	Gardner Avenue
Meserole Street	Varick Street	Scott Avenue
Randolph Street	Varick Street	Scott Avenue
Varick Avenue	Metropolitan Avenue	Randolph Street
Stewart Avenue	Metropolitan Avenue	Randolph Street
Gardner Avenue	Metropolitan Avenue	Randolph Street
Scott Avenue	Metropolitan Avenue	Randolph Street
Seneca Avenue	Metropolitan Avenue	Randolph Street
Woodward Street	Metropolitan Avenue	Flushing Avenue

BROOKLYN

STREET NAME	FROM	TO
Site 3		
4 th Avenue	46 th Street	58 th Street
3 rd Avenue	46 th Street	58 th Street
Gowanus Expressway	46 th Street	58 th Street
2 nd Avenue	46 th Street	58 th Street
1 st Avenue	46 th Street	58 th Street
46 th Street	4 th Avenue	NY Harbor
47 th Street	4 th Avenue	NY Harbor
48 th Street	4 th Avenue	NY Harbor
49 th Street	4 th Avenue	NY Harbor
50 th Street	4 th Avenue	NY Harbor
51 st Street	4 th Avenue	NY Harbor
52 nd Street	4 th Avenue	NY Harbor
53 rd Street	4 th Avenue	NY Harbor
54 th Street	4 th Avenue	NY Harbor
55 th Street	4 th Avenue	NY Harbor
56 th Street	4 th Avenue	NY Harbor
57 th Street	4 th Avenue	NY Harbor
58 th Street	4 th Avenue	NY Harbor

Queens

<u>LOCATION</u> <u>STREET NAME</u>	<u>FROM</u>	<u>TO</u>
Review Avenue	Brooklyn-Queens Expressway	Greenpoint Avenue
Laurel Hill Boulevard	Review Avenue	Newtown Creek
Brooklyn-Queens Expressway	Review Avenue	Newtown Creek
Long Island Expressway	Brooklyn-Queens Expressway	Greenpoint Avenue
Greenpoint Avenue	Long Island Expressway	Newtown Creek



Environmental
Engineers & Scientists

May 28, 2004

Mr. Al Miles
Con Edison
181-29 Queens Boulevard
Room B217
Forest Hills, NY 11375

HDRE0203

RE: Request for Utility Plates

Dear Mr. Miles:

As per our phone conversation on May 2, 2004, I am writing to request copies of utility plates. Please find attached a map outlining the area of interest, as well as a list of the corresponding streets. In addition to the new area outlined, we are requesting additional plates to supplement an area previously obtained. These specific plates are included at the end of the street name list.

Please feel free to contact me at 201-529-5151 x7203, if you have any questions regarding this request. Thank you for your assistance.

Very truly yours,

HYDROQUAL, INC.

Brian S. George

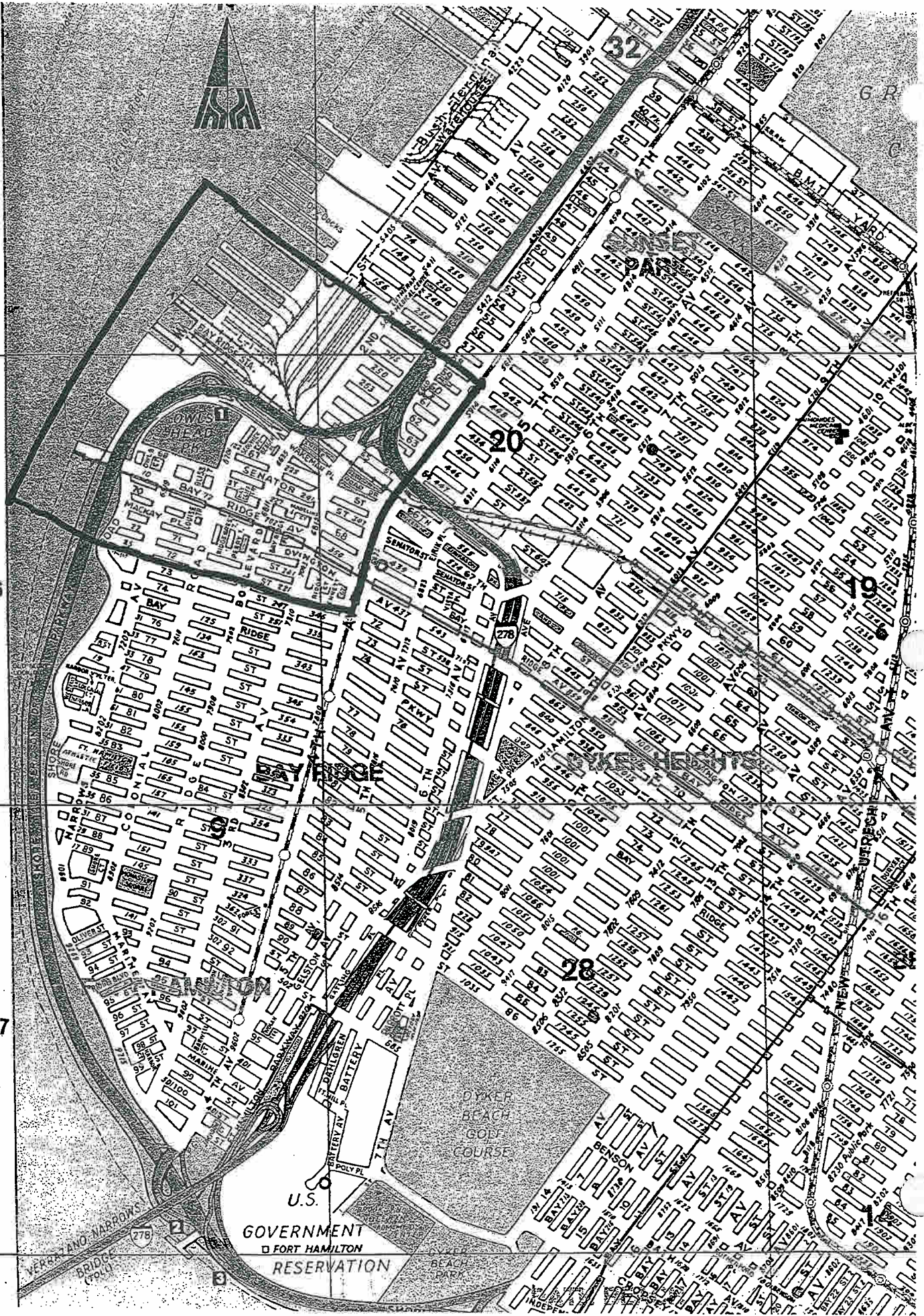
BSG/kfw
HDRE0203/MILES_052804.LTR
Enclosure

HYDROQUAL, INC.

15

16

17



U.S.
GOVERNMENT
FORT HAMILTON
RESERVATION

DYKER
BEACH
GOLF
COURSE

BEACH
PARK

VERA VANO MARRONS
BRIDGE
(WORLD)

276

32

20

28

G. R.

Please provide utility plates for the following area in Brooklyn			
STREET NAME	FROM	TO	
4th Ave	59 St	71 St	
3rd Ave	59 St	71 St	
2nd Ave	59 St	71 St	
1st Ave	59 St	71 St	
59 St	4th Ave	Shoreline (Upper NY Bay)	
60 St	4th Ave	Shoreline (Upper NY Bay)	
61 St	4th Ave	Shoreline (Upper NY Bay)	
62 St	4th Ave	Shoreline (Upper NY Bay)	
63 St	4th Ave	Shoreline (Upper NY Bay)	
64 St	4th Ave	Shoreline (Upper NY Bay)	
65 St	4th Ave	Shoreline (Upper NY Bay)	
66 St	4th Ave	Shoreline (Upper NY Bay)	
67 St	4th Ave	Shoreline (Upper NY Bay)	
Senator St	4th Ave	Shoreline (Upper NY Bay)	
68 St	4th Ave	Shoreline (Upper NY Bay)	
Bay Ridge Ave	4th Ave	Shoreline (Upper NY Bay)	
Ovington Ave	4th Ave	Shoreline (Upper NY Bay)	
71 St	4th Ave	Shoreline (Upper NY Bay)	
72 St	4th Ave	Shoreline (Upper NY Bay)	
Please send the following plates to supplement an area previously obtained			
47-AA			
47-ZZ			
48-Z			
51-ZZ			
51-AB			

Correspondence with New York City Department of Parks, Recreation, and Historic Preservation

6/13/03	Letter from Ruth Pierpont (New York State Office of Parks, Recreation and Historic Preservation) to Cade Hobbick, (PB), offering comments which were requested for the MTS sites and surrounding areas in accordance with the Historic Preservation Law.	All MTS sites
9/22/04	Letter to Cade Hobbick (PB) from Kathy Howe (New York State Office of Parks, Recreation and Historic Preservation) acknowledging the receipt of additional photo documentation for the project	All MTS sites



New York State Office of Parks, Recreation and Historic Preservation
Historic Preservation Field Services Bureau
Peebles Island, PO Box 189, Waterford, New York 12188-0189

518-237-8643

June 13, 2003

Cade Hobbick
Parsons Brinckerhoff
One Penn Plaza
New York, New York 10119-0061

Re: SEORA
NYS Dept of Sanitation Marine Transfer
Stations Conversion Program
NY Harbor - various sites
Manhattan, New York County
03PR00246

Dear Mr. Hobbick:

Thank you for requesting the comments of the Office of Parks, Recreation and Historic Preservation (OPRHP). We have reviewed the project in accordance with the New York State Parks, Recreation and Historic Preservation Law, Section 14.09.

Based upon this review, it is the OPRHP's opinion that your project will have No Impact upon cultural resources in or eligible for inclusion in the State and National Registers of Historic Places.

If further correspondence is required regarding this project, please be sure to refer to the OPRHP Project Review (PR) number noted above.

Sincerely,

Ruth L. Pierpont
Director

RLP:bsa

Hobbick, Cade

Subject: FW: NYC DSNY EIS (03PR00246)

-----Original Message-----

From: Howe, Kathy (PEB) [mailto:Kathy.Howe@oprhp.state.ny.us]
Sent: Wednesday, September 22, 2004 4:15 PM
To: Hobbick, Cade
Subject: RE: NYC DSNY EIS (03PR00246)

Cade,

Thank you for sending the additional photo documentation for this project. Based on the information provided I have no building/structure concerns. I would note, however, that the long brick warehouse buildings (shown in photo #2) located east of the site may be potentially eligible for the National Register. Mike Schifferli has reviewed the project and he has no archaeological concerns. Our office will be issuing a formal No Impact letter for this project next week.

Hope this helps for now.

Best,

Kathy Howe

Historic Preservation Specialist

NYS Office of Parks, Recreation and Historic Preservation
Historic Preservation Field Services Bureau
Peebles Island, PO Box 189 Waterford, NY 12188

Correspondence with Landmarks Preservation Commission		
4/28/99	Letter from Gina Santucci (City of New York Landmarks Preservation Commission) regarding LPC determination for all MTS facilities and surrounding areas.	All MTS sites
9/11/03	Letter from Gina Santucci (City of New York Landmarks Preservation Commission) regarding LPC determination for E91st street and W59th street facilities and surrounding areas.	East 91 st street and West 59 th street
9/25/04	Email from Cade Hobbick (PB) to Gina Santucci (City of New York Landmarks Preservation Commission) regarding LPC determination for all MTS sites and surrounding areas.	All MTS sites

ENVIRONMENTAL REVIEW

DOS/99DOS002Y

04/08/99

PROJECT NUMBER

DATE RECEIVED

NYC Comprehensive Solid Waste Mgt. Plan
Properties With No Architectural or Archaeological Significance:

- B 2604 L 140 -X 500 Oak Point Ave
- B 5804 L 2 -K 65 St Bayridge
- B 2583 L 30 -X E. 132 St
- B 2508 L 01 -K Greenpoint Marine Transfer Station
- B 4346 L 75 -Q North Shore Marine Transfer Station
- B 2781 L 301 -X South Bronx Marine Transfer Station
- B 2781 L 306 -X South Bronx Marine Transfer Station
- B 2606 L 2 -X 500 Oak Point Ave
- B 312 L 1366
- B 312 L 1367
- B 312 L 287
- B 312 L 299
- B 312 L 300
- B 312 L 308
- B 312 L 367
- B 2781 L 00 -X South Bronx Marine Transfer Station
- B 6943 L 00 -K SW Brooklyn Marine Transfer Station
- B 2101 L 120 -M W. 135 St. Marine Transfer Station
- B 2685 L 100 -R West Service Rd

} Review Ave - Q

The Following Properties Possess Architectural or Archaeological Significance:

100 West 100 St East River Red Hook



ENVIRONMENTAL REVIEW

DOS/99DOS002Y

04/08/99

PROJECT NUMBER

DATE RECEIVED

NYC Comprehensive Solid Waste Mgt. Plan
Properties With No Architectural or Archaeological Significance:

- B 2604 L 140 -X 500 Oak Point Ave
- B 5804 L 2 -K 65 St Bayridge
- B 2583 L 30 -X E. 132 St
- B 2508 L 01 -K Greenpoint Marine Transfer Station
- B 4346 L 75 -Q North Shore Marine Transfer Station
- B 2781 L 301 -X South Bronx Marine Transfer Station
- B 2781 L 306 -X South Bronx Marine Transfer Station
- B 2606 L 2 -X 500 Oak Point Ave
- B 312 L 1366
- B 312 L 1367
- B 312 L 287
- B 312 L 299
- B 312 L 300
- B 312 L 308
- B 312 L 367
- B 2781 L 00 -X South Bronx Marine Transfer Station
- B 6943 L 00 -E SW Brooklyn Marine Transfer Station
- B 2101 L 120 -M W. 135 St. Marine Transfer Station
- B 2685 L 100 -R West Service Rd

Review Ave - Q

The Following Properties Possess Architectural or Archaeological Significance:

B 612 L 130 -K Erie Basin / Red Hook

COMMENTS: Properties within the project study area include: The Beard Stores, 421-573 Van Brunt St, and The Van Brunt Stores, 408-498 Van Brunt St. Both sets of properties appear eligible for LPC and S/NR listing. No adverse impact anticipated.

O HARLEM RIVER RAIL YARD -X

COMMENTS: No archaeological concerns for project site Block 2260 Lot 0 west of St. Ann's Avenue. Architectural resources within the railyard include the Willis Ave Station at 82 Willis Ave, the former Harlem River Station. This property has been determined eligible for listing on the State and National Registers (Secretary of the Interior, 1982). No adverse impacts anticipated.

THE CITY OF NEW YORK LANDMARKS PRESERVATION COMMISSION
100 Old Slip, New York, NY 10005 (212) 487-6800

ENVIRONMENTAL REVIEW

DOS/99DOS002Y
PROJECT NUMBER

03/29/99
DATE RECEIVED

Anna Santucci
SIGNATURE

04/28/99
DATE

cc: SHFO

ENVIRONMENTAL REVIEW

DOS/LA-CEQR-M

09/11/03

PROJECT NUMBER


DATE RECEIVED

PROJECT

59 ST MTS: MARINE TRANSFER STATION CONVERSI

- No architectural significance
- No archaeological significance
- Designated New York City Landmark or Within Designated Historic District
- Listed on National Register of Historic Places
- Appears to be eligible for National Register Listing and/or New York City Landmark Designation
- May be archaeologically significant: requesting additional materials

COMMENTS


SIGNATURE

09/22/03

DATE

1 of 2

ENVIRONMENTAL REVIEW

DOS /LA-CEQR-M 09/11/03
PROJECT NUMBER DATE RECEIVED

PROJECT

91 ST MTS: MARINE TRANSFER STATION CONVERSI

*study
area*

- No architectural significance
- No archaeological significance
- Designated New York City Landmark or Within Designated Historic District
- Listed on National Register of Historic Places
- Appears to be eligible for National Register Listing and/or New York City Landmark Designation
- May be archaeologically significant; requesting additional materials

COMMENTS

Within the project study area: Municipal Asphalt Plant and Gracie Mansion, both LPC designated and listed on the State/National Registers. No adverse impacts anticipated as a result of this project.

Guia Santucci
SIGNATURE DATE 09/23/03

2 of 2

Hobbick, Cade

Subject: FW: DSNY MTS Conversion LPC Review

-----Original Message-----

From: Gina Santucci [mailto:GSantucci@lpc.nyc.gov]
Sent: Thursday, September 25, 2003 10:20 AM
To: Hobbick, Cade
Subject: RE: DSNY MTS Conversion LPC Review

yes

Review

"Hobbick, Cade"
<Hobbick@pbworld.com>

To: "Gina Santucci"

cc:

Subject: RE: DSNY MTS Conversion LPC

09/25/2003 10:12 AM

GINA

I received the LPC deteminations of "no significance" and "no adverse impact" re the W59th and E91st MTSs. Can I also conclude that earlier deteminations of no effect for the other six sites (the ones reviewed for 2000 EIS) still stand?

CADE

Correspondence with Keyspan Energy Delivery

1/21/04	Letter from M. Morrone (HQ) to Joseph Maltz, Keyspan, requesting utility service plates for the MTS sites and surrounding areas.	52 nd Street, Scott/ Scholes,
5/28/04	Letter from B. George (HQ) to R. Martinez, Keyspan, requesting utility service plates for the MTS sites and surrounding areas.	52 nd Street, Scott/ Scholes, Meserole
6/21/04	Package from KeySpan containing utility service plates for the MTS sites and surrounding areas.	52 nd Street, Scott/ Scholes, Meserole
8/25/04	Letter from B. George (HQ) to R. Martinez, Keyspan, requesting updated utility service plates for the MTS sites and surrounding areas.	52 nd Street, Scott/ Scholes, Meserole
9/7/04	Package from KeySpan containing updated utility service plates for the MTS sites and surrounding areas.	52 nd Street, Scott/ Scholes, Meserole



Environmental
Engineers & Scientists

January 21, 2004

Mr. Joseph Maltz
KeySpan
1 Metrotech Center
Brooklyn, New York 11201

HDRE0203

RE: Request for Gas Information

Dear Mr. Maltz:

HydroQual is assisting in completing portions of a draft Environmental Impact Statement (EIS) for several sites.

Attached please find area maps for the four (4) sites in Brooklyn (3 sites) and Queens (1 site) for which we are requesting utility information.

Since we are operating under a state-imposed schedule, we would appreciate your timely response to our request. Please feel free to contact me or Mr. Phil Simmons of our office at 201-529-5151 if you have any immediate questions. Thank you for your assistance.

Very truly yours,

HYDROQUAL, INC.

Melissa E. Morrone

MEM/kfw
HDRE0203/MALTZ_012104.LTR
Enclosures

HYDROQUAL, INC.

1200 MACARTHUR BLVD., MAHWAH, NEW JERSEY 07430 T:201-529-5151 F:201-529-5728 www.hydroqual.com



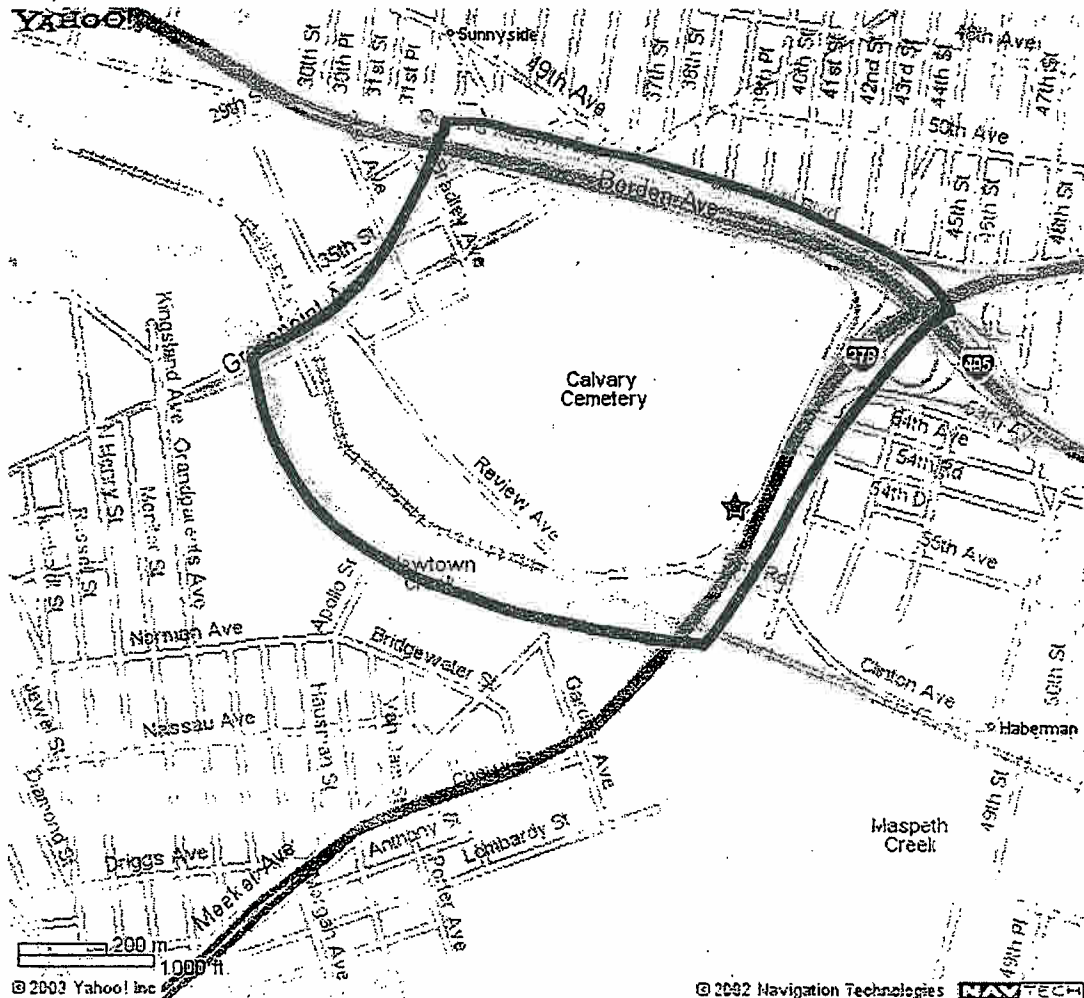
Maps Yellow Pages City Guide

Yahoo! Maps

[Back to Map](#)

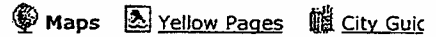
★ laurel hill blvd
Fresh Meadows, NY 11378

Queens



When using any driving directions or map, it's a good idea to do a reality check and make sure the road still exists, watch out for construction, and follow all traffic safety precautions. This is only to be used as an aid in planning.

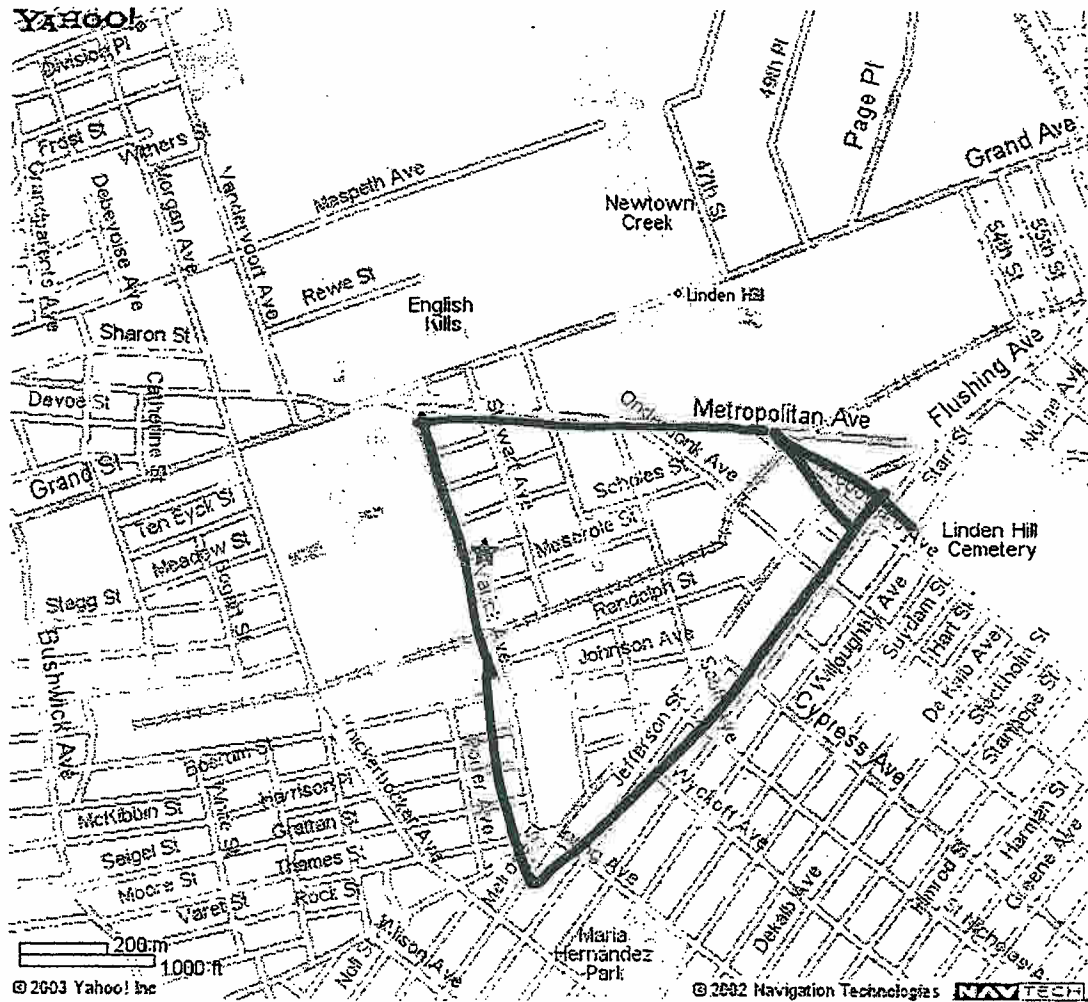
Copyright © 2003 Yahoo! Inc. All rights reserved.
[Privacy Policy](#) - [Terms of Service](#) - [Copyright Policy](#) - [Yahoo! Maps Terms of Use](#) - [Help](#) - [Ad Feedback](#)



Yahoo! Maps


[Back to Map](#)

★ Scholes St
Brooklyn, NY 11237-1001



When using any driving directions or map, it's a good idea to do a reality check and make sure the road still exists, watch out for construction, and follow all traffic safety precautions. This is only to be used as an aid in planning.

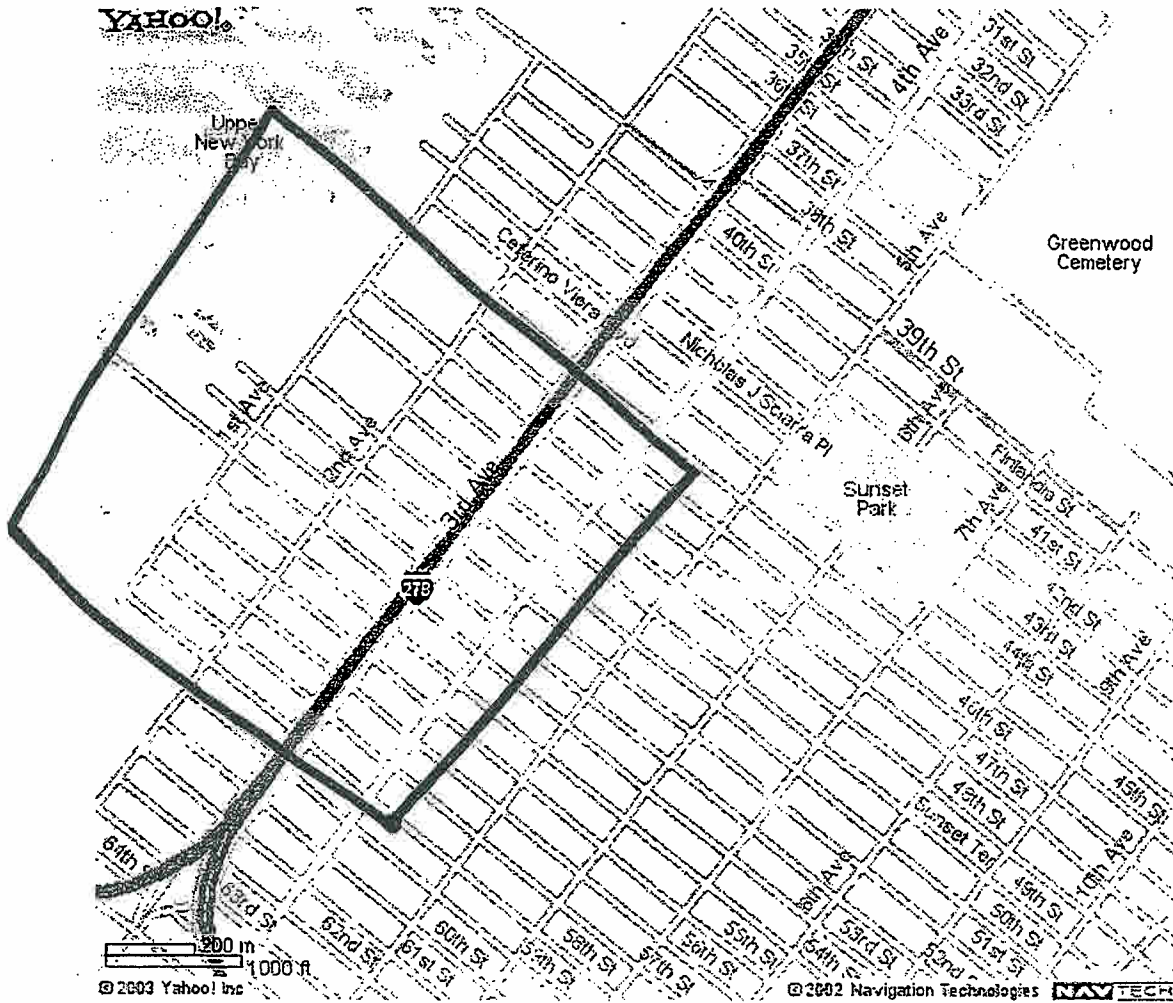
Copyright © 2003 Yahoo! Inc. All rights reserved.
[Privacy Policy](#) - [Terms of Service](#) - [Copyright Policy](#) - [Yahoo! Maps Terms of Use](#) - [Help](#) - [Ad Feedback](#)



Yahoo! Maps

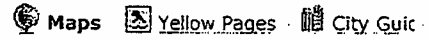
[Back to Map](#)

★ 52nd St
Brooklyn, NY 11204-1418



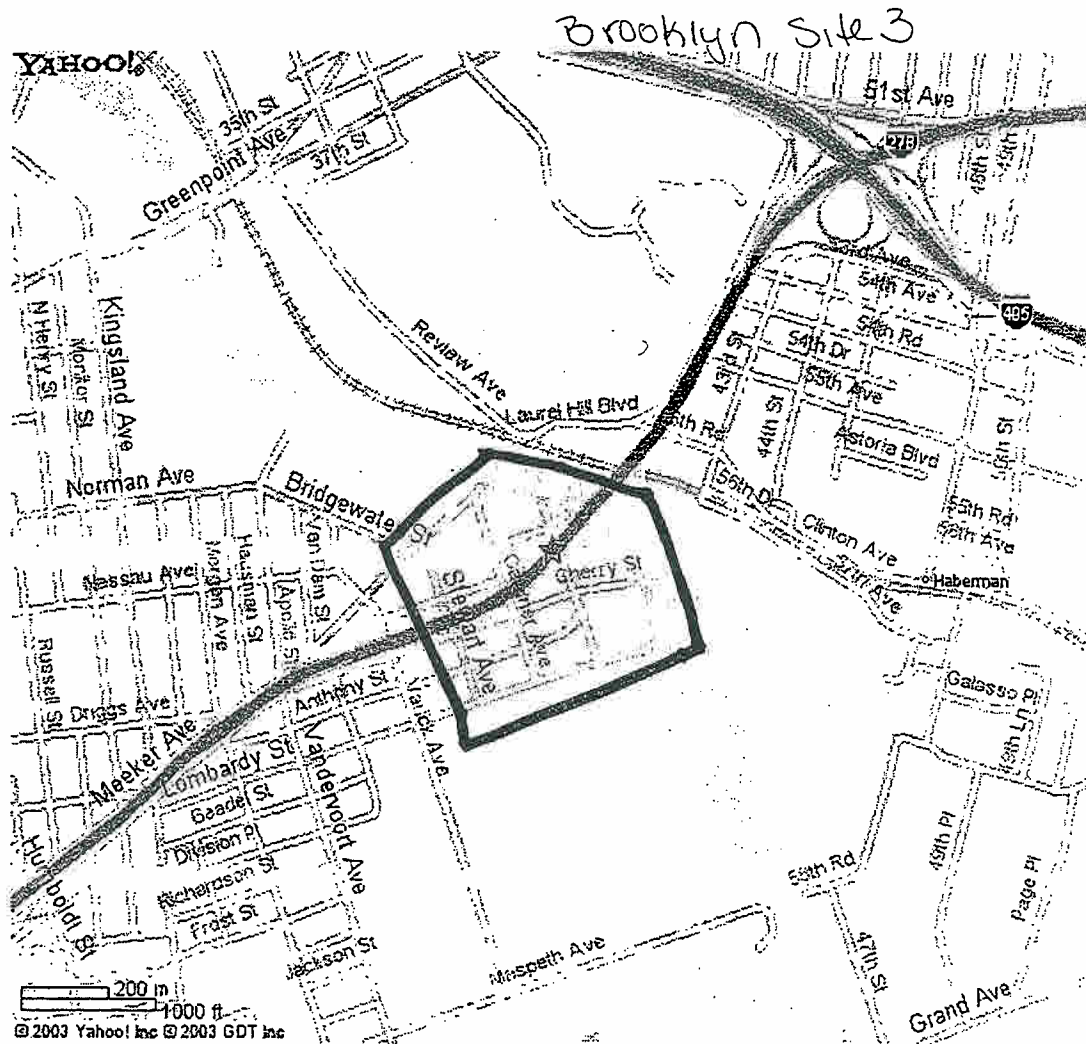
When using any driving directions or map, it's a good idea to do a reality check and make sure the road still exists, watch out for construction, and follow all traffic safety precautions. This is only to be used as an aid in planning.

Copyright © 2003 Yahoo! Inc. All rights reserved.
[Privacy Policy](#) - [Terms of Service](#) - [Copyright Policy](#) - [Yahoo! Maps Terms of Use](#) - [Help](#) - [Ad Feedback](#)



Yahoo! Maps

[Back to Map](#)



When using any driving directions or map, it's a good idea to do a reality check and make sure the road still exists, watch out for construction, and follow all traffic safety precautions. This is only to be used as an aid in planning.

Copyright © 2003 Yahoo! Inc. All rights reserved.
[Privacy Policy](#) - [Terms of Service](#) - [Copyright Policy](#) - [Yahoo! Maps Terms of Use](#) - [Help](#) - [Ad Feedback](#)



Environmental
Engineers & Scientists

May 28, 2004

Mr. R. Martinez
KeySpan
1 Metro Tech Center
Brooklyn, NY 11201

HDRE0203

RE: Request for Utility Plates

Dear Mr. Martinez:

I am writing to request copies of utility maps. In the past we have been able to obtain this information from Joseph Maltz. Upon phone your office on May 27, 2004, I was told that I should address our future requests to you. Please find attached three maps outlining the areas for which we are requesting maps.

Please feel free to contact me at 201-529-5151 x7203, if you have any questions regarding this request. Thank you for your assistance.

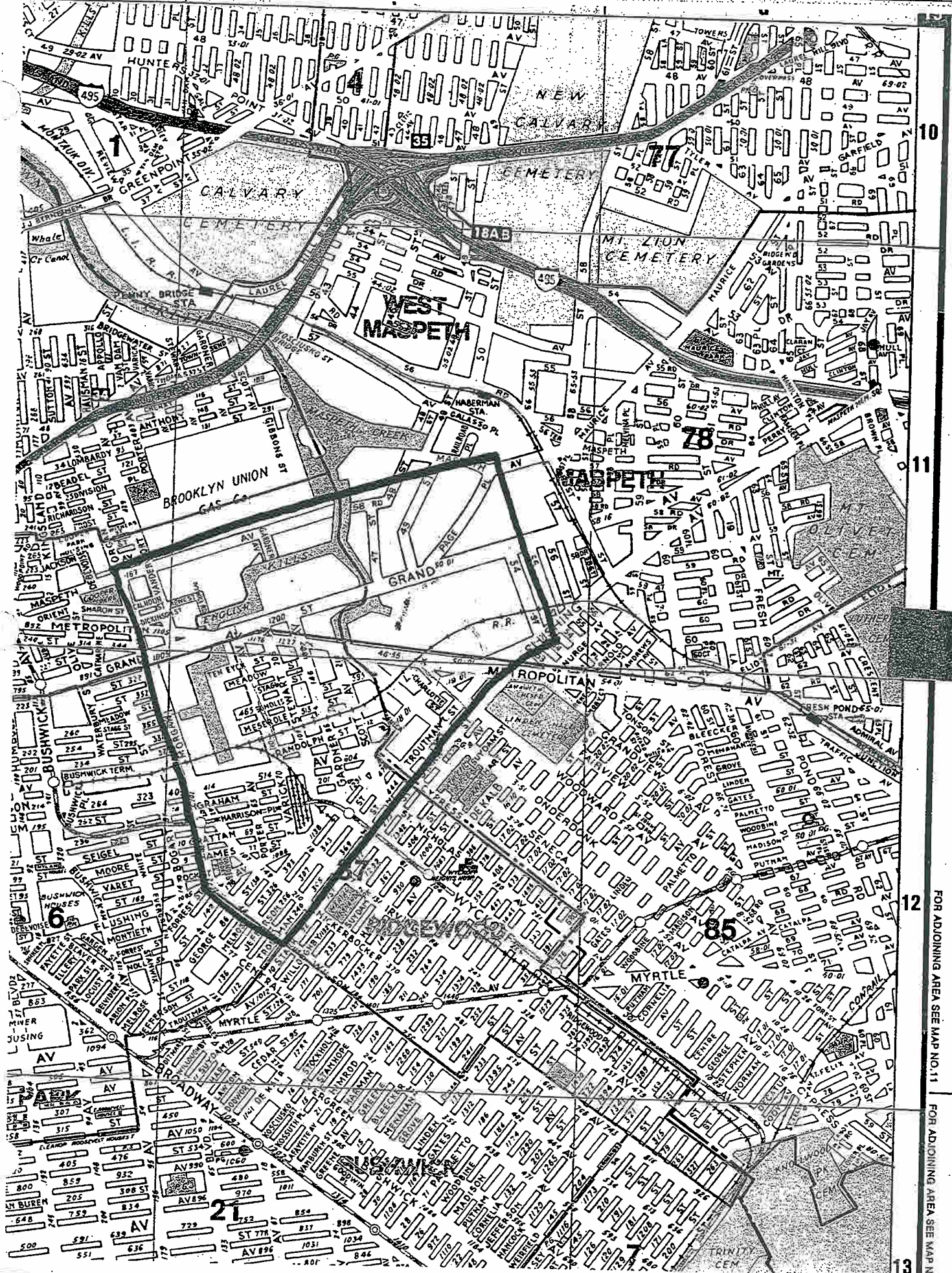
Very truly yours,

HYDROQUAL, INC.

Brian S. George

BSG/kfw
HDRE0203/MARTINEZ_052804.LTR
Enclosures

HYDROQUAL, INC.



10

11

12

13

FOR ADJOINING AREA SEE MAP NO. 11
FOR ADJOINING AREA SEE MAP NO. 11

FOR ADJOINING AREA SEE MAP NO.20

A

B

C

Ferry to Cornetta Hotel - Highlands N.J.
Ferry to Bay Ridge



BUSH TERMINAL DOCKS

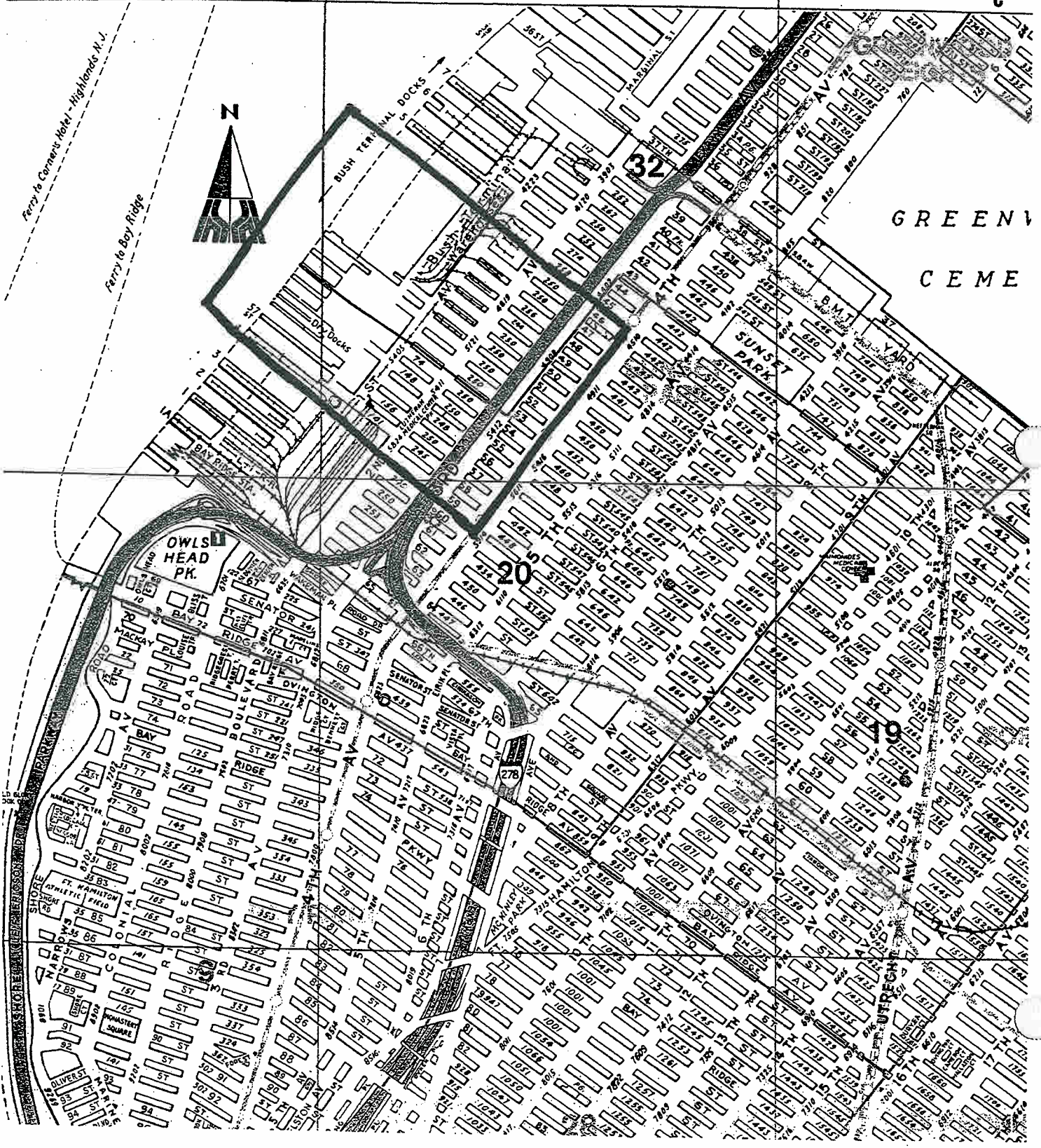
GREENV
CEME

OWLS
HEAD
PK.

32

20

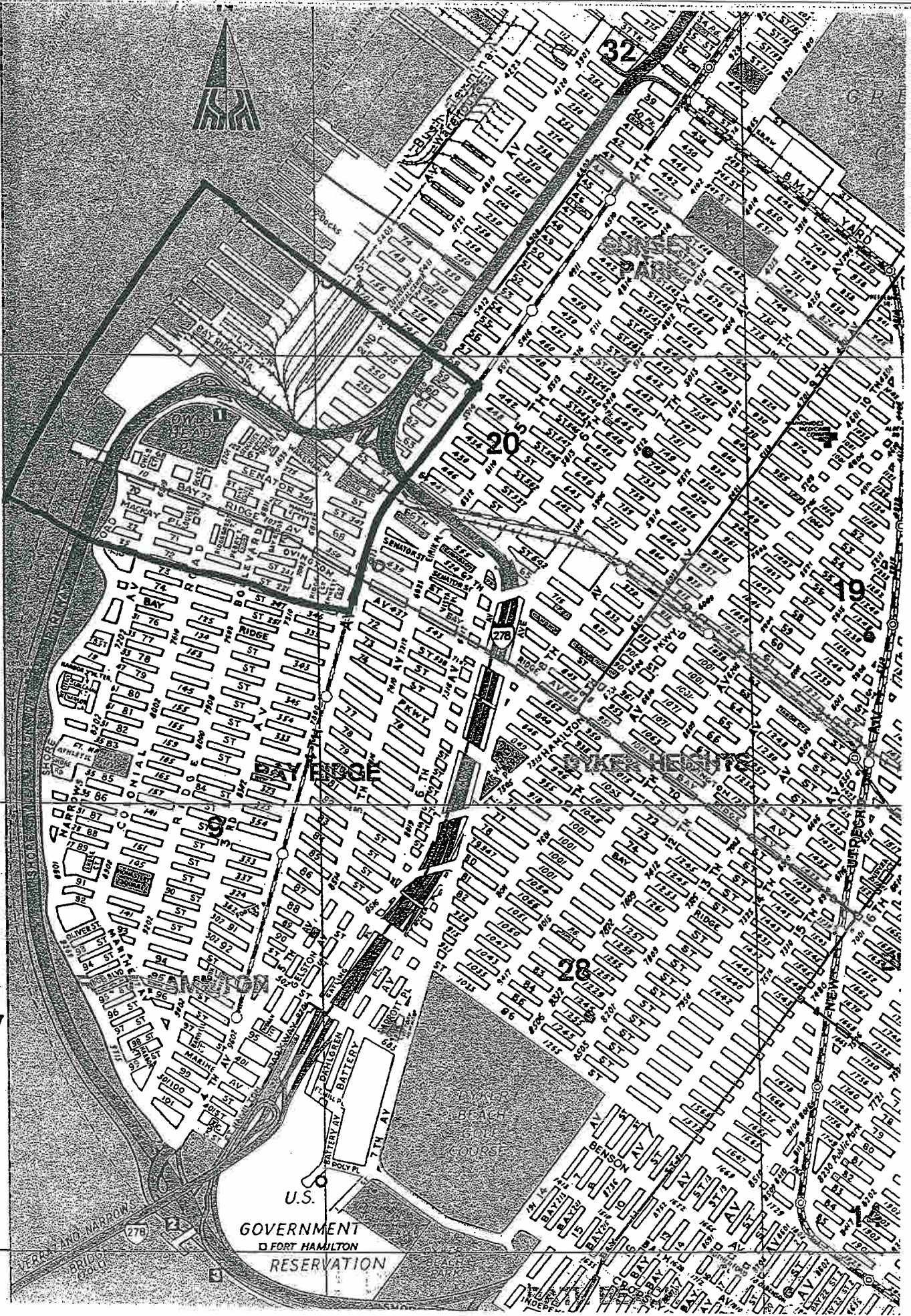
29



15

16

17





Environmental
Engineers & Scientists

August 25, 2004

Mr. R. Martinez
KeySpan
1 Metro Tech Center
Brooklyn, NY 11201

HDRE0203

RE: Request for Utility Plates

Dear Mr. Martinez:

I am writing to request copies of utility maps. We received the maps that you sent previously, however, two plates were missing. Can you please send us the following two plates: 21-14A and 21-31.

Please feel free to contact me at 201-529-5151 x7203, if you have any questions regarding this request. Thank you for your assistance.

Very truly yours,

HYDROQUAL, INC.

Brian S. George

BSG/kfw
HDRE0203/MARTINEZ_082504.LTR

HYDROQUAL, INC.

1200 MACARTHUR BLVD., MAHWAH, NEW JERSEY 07430 T:201-529-5151 F:201-529-5728 www.hydroqual.com