

THE CITY RECORD.

VOL. XLIV. NUMBER 13035.

NEW YORK, WEDNESDAY, MARCH 29, 1916.

Price, 3 CENTS.

THE CITY RECORD.

OFFICIAL JOURNAL OF THE CITY OF NEW YORK.

Published Under Authority of Section 1526, Greater New York Charter, by the

BOARD OF CITY RECORD.

JOHN PURROY MITCHEL, MAYOR.

LAMAR HARDY, CORPORATION COUNSEL.

WILLIAM A. PRENDERGAST, COMPTROLLER.

DAVID FERGUSON, SUPERVISOR.

Supervisor's Office, Municipal Building, 8th floor.

Published daily, at 9 a. m., except legal holidays, at Nos. 96 and 98 Reade street (north side), between West Broadway and Church street, New York City.

Subscription, \$9.30 per year, exclusive of supplements. Daily issue, 3 cents a copy.

SUPPLEMENTS: Civil List (containing names, salaries, etc., of the City employees), Two Dollars; Official Canvass of Votes, 10 cents; Registry Lists, 5 cents each assembly district; Law Department Supplement, 10 cents; Annual Assessed Valuation of Real Estate, 25 cents each section; postage prepaid.

ADVERTISING: Copy for publication in the City Record must be received at least TWO (2) days before the date fixed for the first insertion; when proof is required for correction before publication, copy must be received THREE (3) days before the date fixed for the first insertion.

COPY for publication in the corporation newspapers of Brooklyn must be received at least THREE (3) days before the date fixed for the first insertion.

Entered as Second-class Matter, Post Office at New York City.

TABLE OF CONTENTS.

Assessors, Board of—		Fire; Parks, Manhattan and Richmond;	
Completion of Assessments	2419	Parks, Bronx; Parks, Brooklyn;	
Notice to Present Claims for Damages	2419	Public Charities, Water Supply,	
Bellevue and Allied Hospitals, Public		Gas and Electricity, Departments	
Charities, Correction, Departments		of—	
Proposals	2424	Proposals	2418
Bellevue and Allied Hospitals, Public		Fire, Street Cleaning, Water Supply, Gas	
Charities, Correction, Health, De-		and Electricity, Departments of—	
partments of—		Proposals	2416
Proposals	2413	Health, Department of—	
Bellevue and Allied Hospitals, Public		Proposals	2424
Charities, Health, Departments		Instructions to Bidders for Work to Be	
of—		Done or Supplies to Be Furnished....	2424
Proposals	2414	Manhattan, Borough of—	
Board Meetings	2412	Proposals	2418
Bronx, Borough of—		Report for Week Ended March 11,	
Proposals	2415	1916	2410
Brooklyn, Borough of—		Mayor, Office of—	
Proposals	2413	Hearings on Legislative Bills.....	2405
Changes in Departments, etc.....	2411	Municipal Civil Service Commission—	
City Record, Board of—		Amendments to Classification.....	2412
Abstracts of Transactions for Weeks		Proposed Amendment to Classification	
Ended March 18 and 25, 1916..	2411	Notice to Bidders at Sales of Old Build-	
Correction, Department of—		ings, etc.	2424
Proposals	2424	Official Directory	2411
Correction, Fire; Parks, Manhattan and		Parks, Department of—	
Richmond; Parks, Bronx; Public		Proposals	2417
Charities, Departments of—		Auction Sale	2412
Proposals	2413	Auction Sale of Unclaimed Property.	
Education, Department of—		Owners Wanted for Unclaimed Prop-	
Proposals	2420	erty	2412
Auction Sale	2420	Public Charities, Department of—	
Estimate and Apportionment, Board of—		Proposals	2417
Notices of Public Hearings, Franchise		Queens, Borough of—	
Matters	2419	Proposals	2418
Notices of Public Hearings, Public		Richmond, Borough of—	
Improvement Matters	2420	Proposals	2414
Public Hearings by Commission on		Street Cleaning, Department of—	
Building Districts and Restrictions	2405	Proposals	2413
Finance, Department of—		Supreme Court, First Department—	
Confirmation of Assessments	2416	Filing Bills of Costs	2420
Corporation Sale of Real Estate	2417	Filing Preliminary Abstracts	2420
Corporation Sales of Buildings and		Supreme Court, Second Department—	
Appurtenances Thereto on City		Application for Appointment of Com-	
Real Estate by Sealed Bids.....	2417	missioners	2422
Interest on City Bonds and Stock....	2417	Application for Court to Condemn	
Notice of Sale of Tax Liens.....	2417	Property	2421
Suities on Contracts	2416	Filing Preliminary Abstracts	2421
Temporary Hiring of City Property..	2408	Water Supply, Board of—	
Vouchers Received March 28, 1916..	2408	Proposals	2419
Warrants Made Ready for Payment		Water Supply, Gas and Electricity, De-	
March 28, 1916	2405	partment of—	
Fire Department—		Proposals	2419
Proposals	2418		

OFFICE OF THE MAYOR.

Hearings on Legislative Bills.

PURSUANT TO STATUTORY REQUIREMENT, notice is hereby given that an act, Senate Bill No. 483, Int. No. 463, has been passed by both branches of the Legislature, entitled:

An act authorizing the board of estimate and apportionment of New York city to audit and allow the claims of Lester D. Volk, George H. Reichers and Gerald Casper, for services as coroner's physicians in Kings county.

Further notice is hereby given that a Public Hearing upon such bill will be held at the Mayor's Office in the City Hall in The City of New York, on Thursday, March 30, 1916, at 10.30 o'clock A. M.

Dated, City Hall, New York, March 27, 1916.

m28,29

JOHN PURROY MITCHEL, Mayor.

PURSUANT TO STATUTORY REQUIREMENT, notice is hereby given that an act, Assembly Bill No. 114, Int. No. 114, has been passed by both branches of the Legislature, entitled:

An act to amend chapter seven hundred and twenty-four of the laws of nineteen hundred and five, entitled "An act to provide for an additional supply of pure and wholesome water for the city of New York; and for the acquisition of lands or interest therein, and for the construction of the necessary reservoirs, dams, aqueducts, filters and other appurtenances for that purpose; and for the appointment of a commission with the powers and duties necessary and proper to attain these objects," in relation to the use of the water supply of New York city by municipal corporations in Westchester county.

Further notice is hereby given that a Public Hearing upon such bill will be held at the Mayor's Office in the City Hall in The City of New York, on Thursday, March 30, 1916, at 10.30 o'clock A. M.

Dated, City Hall, New York, March 27, 1916.

m28,29

JOHN PURROY MITCHEL, Mayor.

BOARD OF ESTIMATE AND APPORTIONMENT.

PUBLIC HEARINGS BY COMMISSION ON BUILDING DISTRICTS AND RESTRICTIONS.

Districting the City of New York for the Purpose of Regulating the Height of Buildings, the Area of Courts and Yards, the Location of Trades and Industries and the Location of Buildings Designed for Specified Uses.

NOTICE IS HEREBY GIVEN that the Commission on Building Districts and Restrictions will hold public hearings at 10.30 A. M. in ROOM 16, CITY HALL, Borough of Manhattan, on the dates specified below on its tentative report submit-

ted to the Board of Estimate and Apportionment on March 10, 1916, in relation to districting the City for the purpose of regulating the height of buildings, the area of courts and yards, the location of trades and industries and the location of buildings designed for specified uses.

Borough of Manhattan.

MARCH 29, 1916—59th Street to 125th Street.

MARCH 30, 1916—All above 125th Street.

Borough of Brooklyn.

APRIL 4, 1916—All central Brooklyn within area bounded by Gowanus Bay, Buttermilk Channel, East River, Bedford Avenue, Eastern Parkway, Prospect Park West and 15th Street.

APRIL 10, 1916—Greenpoint, Williamsburgh, Bushwick and all area east of Bedford Avenue and north of Malbone Street and East New York Avenue.

APRIL 11, 1916—Bay Ridge to Coney Island; all area south and west of 15th Street and Coney Island Avenue.

APRIL 17, 1916—Flatbush, Flatlands, East New York; all area east of Coney Island Avenue and south of Malbone Street, East New York Avenue and Borough Line.

Borough of The Bronx.

APRIL 3, 1916—West of the Bronx River.

APRIL 5, 1916—East of the Bronx River.

Borough of Queens.

APRIL 6, 1916—Wards 1 and 2.

APRIL 13, 1916—Ward 3.

APRIL 18, 1916—Wards 4 and 5.

Borough of Richmond.

APRIL 12, 1916.

While each hearing will be devoted particularly to the particular section above indicated, the general questions involved in the plan as a whole, or as relating to an entire Borough, will also be considered.

Dated March 21, 1916.

JOSEPH HAAG, Secretary, Municipal Building; Telephone, 4560 Worth. m21,a18

DEPARTMENT OF FINANCE.

WARRANTS MADE READY FOR PAYMENT IN DEPARTMENT OF FINANCE TUESDAY, MARCH 28, 1916.

Below is a statement of warrants made ready for payment on the above date, showing therein the Department of Finance voucher number, the dates of the invoices or the registered number of the contract, the date the voucher was filed in the Department of Finance, the name of the payee and the amount of the warrant.

Where two or more bills are embraced in the warrant, the dates of the earliest and latest are given, excepting that, when such payments are made under a contract, the registered number of the contract is shown in the place of the second invoice date.

Where the word "final" is shown after the name of the payee, payment will not be made until thirty days after the completion and acceptance of the work, but all of the other warrants mentioned will be forwarded through the mail unless some reason exists why payment is to be made in person, in which event written notice will be promptly given to the claimant.

In making a written or verbal inquiry at this office for any of the above mentioned warrants, it is requested that reference be made by the Department of Finance voucher number.

WILLIAM A. PRENDERGAST, Comptroller.

Finance Voucher No.	Invoice Dates or Contract Number.	Received in Department of Finance.	Name of Payee.	Amount.
Commissioner of Accounts.				
52962		3-24-16	New York Telephone Co.....	\$15 29
Department of Bridges.				
49783	3- 3-16	3-16-16	Ross & Snyder	\$40 00
Bellevue and Allied Hospitals.				
51264			A. E. Aikman	\$8 20
51263			Mark L. Fleming	6 85
49343	2- 1-16	3-22-16	Progress Blue Print Co.....	40 47
33076	12-14-15	2- 5-16	Olin J. Stephens	164 00
44668		3- 3-16	R. W. Geldart	586 60
50525	10-29-15	3-18-16	The Liquid-Carbonic Co.....	7 50
50526	10- 7-15	3-18-16	McKesson & Robbins	3 75
50530	1- 7-15	3-18-16	C. J. Tagliabue Mfg. Co.....	31 00
50547	2-29-16	3-18-16	Conron Bros. Co.	13 14
50545	1-31-16	3-18-16	Samuel E. Hunter	64 28
50512	2- 7-16	3-18-16	Charles F. Mattlage & Sons.....	17 73
50506	2- 7-16	3-18-16	Consumers' Biscuit & Mfg. Co.....	64 27
50509	2- 5-16	3-18-16	Sulzberger & Sons Co.....	9 48
49358	1-13-16	3-16-16	P. Laruffa	17 65
49359	2- 5-16	3-16-16	Wm. Langbein & Bros.....	28 15
49344	1-13-16	3-16-16	The Tengwall Co. of Illinois.....	4 50
49349	1-31-16	3-16-16	G. E. Stechert & Co.....	3 00
49348	1-24-16	3-16-16	Chas. W. Brucher	26 00
49356	1-27-16	3-16-16	Johnson Service Co.....	2 28
49355	1-31-16	3-16-16	Charles Crabbe Co.....	16 00
49354	1-31-16	3-16-16	Candee, Smith & Howland Co.....	3 50
49352	1-12-16	3-16-16	Crane Co.	2 04
49351	1-25-16	3-16-16	J. C. McCarty & Co.....	1 25
49350	1-22-16	3-16-16	The Frank, Richard & Gardner Co.....	14 26
49357	1-12-16	3-16-16	The Fairbanks Co.....	10 00
Board of Coroners.				
50145	3- 7-16	3-17-16	Berkshire Products Co., Inc.....	\$3 25
Municipal Court, City of New York.				
51590	3- 2-16	3-21-16	James Bozzone	\$2 00
51591	3- 7-16	3-21-16	Berkshire Products Co.....	3 00
Hunter College.				
49913	12-22-15	3-16-16	John Brook	\$6 50
College of The City of New York.				
50609	12-29-15	3-13-16	Great Bear Spring Co.....	\$1 50
50638	12-21-15	3-18-16	Keuffel & Esser Co.....	21 50
50636			Maurice O'Meara Co.....	6 80
50637	12-18-15	3-18-16	The Prang Co.....	12 80
50634	12-24-15	3-18-16	Charles E. Snyder	1 00
50668	2- 8-16	3-18-16	Vought & Williams	9 94
50655	1-31-16	3-18-16	The Fairbanks Co.....	3 50
50657	2- 7-16	3-18-16	The Fairbanks Co.....	2 22
50658	12-31-15	3-18-16	The American Hardware Corp., Suc-	
			cessor to P. & F. Corbin.....	3 04
50628	2- 5-16	3-18-16	Tower Bros. Stationery Co.....	2 25
50734	1-22-16	3-18-16	L. E. Knott Apparatus Co.....	21 70
50731	1- 4-16	2-15-16	Chas. Beseler Co.....	7 25
Board of City Record.				
52267	2-29-16	43887	William Bratter & Co.....	\$15 98
52261	3-10-16	43889	Tiebel Bros.	10 49
52269	2-29-16		William Bratter & Co.....	40 05
52268	2-29-16	43888	William Bratter & Co.....	38 70
Department of Correction.				
52170		3-22-16	Burdette G. Lewis, Commr.....	\$10 00
52169	3-11-16	3-22-16	Martin J. Feely	2 85

Finance Voucher No.	Invoice Dates or Contract Number.	Received in Department of Finance.	Name of Payee.	Amount.	Finance Voucher No.	Invoice Dates or Contract Number.	Received in Department of Finance.	Name of Payee.	Amount.	
District Attorney, Kings County.					50482	2-29-16	43951	3-17-16	Richman & Samuels	9 20
52758	3- 6-16	3-23-16	John Hill, Prop. Clarendon Hotel.....	\$12 65	50474	1- 3-16	43951	3-17-16	Richman & Samuels	44 58
District Attorney, New York County.					52278		43931	3-22-16	Mutual Milk & Cream Co.....	8 32
34972	2- 1-16	2- 6-16	The Lawyers Co-operative Pub. Co..	\$6 50	Board of Inebriety.					
Department of Docks and Ferries.					49761			H. Kohnstamm & Co.....	\$3 10	
51419	3- 7-16	3-21-16	Bruen, Ritchey & Co.....	\$7 92	49760			Knickerbocker Ice Co.....	1 92	
51420	3- 7-16	3-21-16	The Thomas Laughlin Company.....	7 68	49748	5-17-15. 8-10-15	3-17-16	James H. McPeck.....	3 43	
51421	3- 6-16	3-21-16	Neptune Hardware Mfg. Co.....	5 90	49729	11-30-15. 12- 1-15	3-16-16	Sulzberger & Sons Co.....	83 49	
49902		3-16-16	Commissioner of Docks.....	296 17	49762	2-29-16	3-16-16	Lehigh & Hudson River Rwy. Co.....	8 40	
Board of Elections.					49756	3- 3-16	3-19-16	Burton & Davis Co.....	20 05	
52021	3-15-16	3-22-16	Antonio Joseph.....	\$6 00	Commissioner of Jurors, Bronx County.					
52023	3-15-16	3-22-16	P. Belford & Son.....	87 00	48384	3-11-16	3-14-16	John A. Pachler, Asst. Comr. of Jurors.	\$10 60	
52022	3- 4-16	3-22-16	Joseph H. Penders, Inc.....	48 00	Law Department.					
46466	5- 1-15	5- 8-16	The Schapirograph Co.....	5 00	49244		3-15-16	Morris Jacoby.....	\$300 00	
46468	1-25-16	3- 8-16	M. B. Brown Printing & Binding Co.	74 00	52257		3-22-16	John T. Allan & Son, Inc.....	15 00	
Board of Estimate and Apportionment.					52254		3-22-16	John T. Allan & Son, Inc.....	27 50	
52092	2-29-16	3-22-16	Alex. Brennan.....	\$3 95	52259		3-22-16	Henry E. Hall.....	50 00	
52102	3-22-13	3-11-16	Eimer & Amend.....	5 90	51360	3- 8-16	3-21-16	L. C. Smith & Bros. Typewriter Co...	85 05	
52103	3-11-16	3-22-16	Merck & Co., New York.....	4 85	51361	3- 6-16	3-21-16	Henry Kastens.....	15 00	
52101	3- 9-16	3-22-16	Standard Oil Co. of New York.....	2 35	51365	3- 1-16	3-21-16	Peerless Towel Supply Co.....	3 00	
52100	2- 7-16	3-22-16	The Fraser Tablet Company.....	2 25	Miscellaneous.					
52099	3- 7-16	3-22-16	James A. Webb & Son.....	13 50	51395			Daniel Shea.....	\$60 00	
52098	2- 7-15	3-22-16	The Linde Air Products Company.....	3 50	53438		3-27-16	A. Oldrim Salter, as Executor of and Trustee Under the Last Will and Testament of Mary Louise Berrian, Deceased.....	992 59	
52097	3- 8-16	3-22-16	Merck & Co., New York.....	8 65						
52095	3- 9-16	3-22-16	Eimer & Amend.....	11 05						
52096	3- 9-16	3-31-16	Eimer & Amend.....	9 60						
52094	3- 8-16	3-22-16	General Naval Stores Company.....	3 45						
52093	3- 8-16	3-22-16	Merck & Co., New York.....	3 75						
52106	3- 9-16	3-25-16	The Fred Goat Co., Inc.....	5 00						
52105	3- 7-16	3-22-16	Patterson, Gottfried & Hunter, Inc...	2 43						
49372	2-28-16	3-16-16	Neostyle Co.....	5 25						
49375	3- 7-16	3-16-16	The New York Multi Color Copying Company.....	3 94						
49376			New York Blue Print Paper Co.....	21 34						
49378	2-29-16	3-16-16	The Tabulating Machine Company....	70 00	54211			Frederic White Shepard.....	748 21	
49380		3-16-16	Wilson Stamp Co.....	5 30	54210			Max A. Kurten, or Edward J. McCrossin, Attorney.....	5,463 87	
49381	3- 3-16	3-16-16	Shaw, Walker Company, of New York.	8 72				John H. Timmerman, as City Paymaster	1,233 00	
49382	3- 9-16	3-16-16	Lithoprint Co., Inc.....	9 75	53710			Ely J. Rieser, or Joseph G. Abramson.	125 25	
Department of Education.					54212		3-27-16	A. Oldrim Salter.....	434 52	
49444	1- 3-16	3-16-16	The Review of Reviews Co.....	\$83 03	53436		3-27-16	A. Oldrim Salter.....	2,575 32	
50003	12-20-15.	1- 4-16	D. J. Deady Co.....	37 76	53437		3-27-16	Arthur E. Briggs.....	434 53	
50014	12-31-51	3-16-16	Reid's Express.....	1 80	53437		3-27-16	Arthur E. Briggs.....	2,575 32	
50016			William H. Kroepke.....	87 51	53435		3-27-16	A. Oldrim Salter, as Executor of and Trustee Under the Last Will and Testament of Mary Louise Berrian, Deceased.....	1,716 89	
49093	8-13-15	41208	Annin & Co.....	142 75						
48954	1-31-16	3-15-16	Philip Garfinkel, Assignee of William G. Hill.....	159 00						
49014		39291	Ginn & Company.....	160 99						
48975	12-28-15	3-15-16	The Crowell Publishing Co.....	680 00	53435		3-27-16	A. Oldrim Salter, as Executor of and Trustee Under the Last Will and Testament of Mary Louise Berrian, Deceased.....	289 68	
48972	2-28-16	3-15-16	The Crowell Publishing Co.....	150 00						
48964	11-30-15	3-15-16	Union Card & Paper Co.....	105 00						
48971		3-15-16	M. J. Tobin.....	128 42						
48951	12-28-15	3-16-16	M. Kalmus.....	34 45	53431		3-27-16	Walter C. Rollins.....	218 14	
49496	2-27-16	3-16-16	William F. Devine.....	52 00	53431		3-27-16	Walter C. Rollins.....	2,000 00	
49493	12-31-15	3-16-16	Glen Rock Desk Co.....	29 40	53431		3-27-16	Walter C. Rollins.....	5,550 24	
49709	12-17-15	3-16-16	The Tabulating Machine Company.....	53 00	53013			Manhattan Eye, Ear and Throat Hospital.....	1,046 12	
49703	1- 5-16	3-16-16	L. C. Smith & Bros. Typewriter Co...	52 50						
49707	2-15-16	3-16-16	Peerless Manifold Book Co.....	54 72	53014			New York Ophthalmic Hospital.....	348 10	
47684	12-31-15	3-10-16	Lorenzo & Byrns.....	449 00	53015			St. Francis Hospital.....	2,002 55	
49602	1-26-16	3-16-16	Robertson & Conry, Inc.....	22 06	53016			The Brooklyn Eye and Ear Hospital...	201 45	
49601	2- 7-16	3-16-16	Chas. J. Bogue Electric Co.....	10 00	53017			The Brooklyn Eye and Ear Hospital..	259 35	
50008	1-20-16	1-25-16	Paul C. Taylor.....	23 66	53019			American Female Guardian Society and Home for the Friendless.....	939 28	
50006	12-17-15	3-16-16	D. J. Carey.....	10 43						
50009	1- 2-16	3-16-16	Thomas F. Duff.....	5 19	53020			Brooklyn Training School and Home for Young Girls.....	429 92	
50010	1- 5-16	3-16-16	Emil Siekmann.....	2 77	53021			Brooklyn Home for Blind, Crippled and Defective Children.....	4,327 90	
49595	12-17-15	3-16-16	Herman Kornahrens, Inc.....	6 00	53022			Brooklyn Children's Aid Society.....	1,689 40	
49596	12-28-15	3-16-16	International Time Recording Co. of New York.....	6 60	53023			Children's Aid Society.....	5,449 64	
49597	9-30-15	3-16-16	The J. W. Pratt Co.....	5 30	53024			Council Home for Jewish Girls.....	249 59	
49598	10-11-15	3-16-16	A. Vivack.....	12 87	53277			Nora Tighe.....	13 27	
49585	10-22-15	3-16-16	Bruce & Cook.....	9 18	53276			H. Smith.....	50	
49588	11-26-15	3-16-16	A. B. Dick Co.....	25 90	53278			Adeline M. Conte.....	23 75	
49589	10- 1-15, 11-13-15	3-16-16	Owens & Beers, Inc.....	19 27	53279			Sophie A. Hershkoph.....	7 08	
49606	2- 2-16	3-16-16	F. J. Kloes.....	8 80	53280			Edward E. Slosson.....	20 00	
49714		3-16-16	Asbestos Felting Works.....	29 00	53281			Stephen V. Persich.....	29 16	
49590	11-18-15	3-16-16	The Neostyle Envelope Co.....	2 60	52789		3-23-16	Frieda Voltmer.....	934 82	
49592	11-29-15	3-16-16	W. R. Ostrander & Co.....	2 32	52793		3-23-16	John C. Rodgers.....	75 51	
49593	12- 3-15	3-16-16	The New Home Sewing Machine Co..	8 83	52790		3-23-16	George A. Meyer and Harriet E. Devoe, as Executor and Executrix Under the Last Will and Testament of Frederick W. Devoe, deceased.....	26,779 49	
49594	7-12-15	3-16-16	Wm. Knabe & Co.....	13 15						
49005	2-29-16	39411	E. P. Dutton & Co.....	183 06						
49012	10-29-15	39411	E. P. Dutton & Co.....	114 78						
49010	10-29-15	39411	E. P. Dutton & Co.....	172 82						
49008	10-29-15	39411	E. P. Dutton & Co.....	231 52						
49006	10-27-15	39411	E. P. Dutton & Co.....	251 35						
49007	10-27-15	39411	E. P. Dutton & Co.....	175 08						
49017	1-24-16	41461	The J. W. Pratt Co.....	925 00						
48958	10-30-15, 12-31-15	3-15-16	The Tabulating Machine Co.....	231 95	52788		3-23-16	Henry F. A. Wolf Company.....	8,440 24	
49923	1-17-16	3-16-16	H. Tasoff.....	34 00	52788		3-23-16	Henry F. A. Wolf Company.....	1,191 78	
50023	1-10-16	3-16-16	Krengel Mfg. Co.....	1 32	52799		3-23-16	George A. Meyer and Harriet E. Devoe, as Executor and Executrix Under the Last Will and Testament of Frederick W. Devoe, Deceased.....	11,987 39	
48976			Marquard, Fay Co., Inc.....	592 00						
Department of Finance.					52799		3-23-16	George A. Meyer and Harriet E. Devoe, as Executor and Executrix Under the Last Will and Testament of Frederick W. Devoe, Deceased.....	1,085 97	
51510		3-21-16	F. M. Schildwachter.....	\$4 00						
Fire Department.					52798		3-23-16	The Dowd Construction Company, a Corporation.....	617 83	
48371		43673	J. & T. Adikes.....	\$7 02	52798		3-23-16	The Dowd Construction Company, a Corporation.....	1,330 56	
48372	11-30-15	43557	Knickerbocker Supply Co.....	20 70	52797		3-23-16	Henry E. Thorne and William Thorne, as Executors of and Trustees Under the Last Will and Testament of Thomas Thorne, Deceased.....	17,717 44	
49805	2-10-16.	3- 1-16	James C. Nichols, Inc.....	64						
49813	2- 7-16	3-16-16	Ford Motor Co.....	5 70	52797		3-23-16	Henry E. Thorne and William Thorne, as Executors of and Trustees Under the Last Will and Testament of Thomas Thorne, Deceased.....	633 37	
Department of Health.					52791		3-23-16	Laura V. Woolley.....	3,000 00	
51690			Lucius P. Brown, Director.....	\$1 20	52791		3-23-16	Laura V. Woolley.....	3,000 00	
49837	2-21-16	3-22-16	J. M. Horton Ice Cream Co.....	11 00	52796		3-23-16	Laura V. Woolley.....	373 96	
51021	2- 1-16	3-20-16	Oriental Rubber and Supply Co., Inc..	28 81						
51023	3- 1-16	3-20-16	Thomas McCormack.....	38 36						
51692	2-29-16	3-21-16	The Western Union Telegraph Co., Inc.	13 86						
49841	2-28-16	3-21-16	The H. B. Claflin Corporation.....	25 00						
49833	2-26-16	3-15-16	A. F. Brombacher & Co.....	3 50						
49829	2-28-16	3-16-16	Arthur C. Jacobson & Sons.....	19 75						
49827	2-21-16	3-16-16	Chas. E. Miller.....	2 50						
49828	2-21-16	3-16-16	Chas. E. Miller.....	2 50						
49825	2-26-16	3-16-16	The Dentists' Supply Co.....	4 50						
48163	2-11-16	3-13-16	De Grauw Aymar & Co.....	220 52						
48672			Agent and Warden of Auburn Prison.	2,743 25						
48676	12-31-15	3-14-16	Wm. Zinsser & Co.....	60 84						
50485	2-29-16	43942	Beyer Bros. Com. Co.....	19 13						
48662	2-29-16	43942	Beyer Bros. Com. Co.....	354 61						
52695	2- -16	3-22-16	The American District Telegraph Co..	45						
49834	2-29-16	3-15-16	The Spencer Optical Company.....	74						
49836	3- 1-16	3-15-16	Thomas McCormick.....	12 00						
49822	2-29-16	3-16-16	Knickerbocker Ice Co.....	12 06						
49818	2-29-16	3-16-16	J. M. Horton Ice Cream Co.....	38 40						
49823	2-25-16	3-16-16	Crown Stamp Works.....	1 00						
41236	1-31-16	43939	Conron Bros. Company.....	439 10						
48660	1-31-16	43949	Sulzberger & Sons Company.....	165 79						

Finance Voucher No.	Invoice Dates or Contract Number.	Received in Department of Finance.	Name of Payee.	Amount.	Finance Voucher No.	Invoice Dates or Contract Number.	Received in Department of Finance.	Name of Payee.	Amount.
53097	3-24-16		A. Oldrim Salter.....	6,015 02	52220	12-31-15	3-22-16	Sibley, Pitman Electric Corporation...	10 86
53099	3-24-16		Fordham Club Building and Loan Association.....	120 18	49131	1-10-16	3-15-16	New York Window Shade Co., Inc....	22 00
53099	3-24-16		Fordham Club Building and Loan Association.....	566 60	52222	12-31-15	3-22-16	Safety First Society.....	10 00
53094			John B. Haskin Estates, Incorporated.....	12,083 43	52224	12-17-15, 1-7-16	3-22-16	John A. McCarthy.....	7 50
53094			John B. Haskin Estates, Incorporated.....	1,676 67	52215	12-7-15	3-22-16	E. G. Ruehle & Co.....	1 35
53095	3-24-16		Joseph A. Powers and Adelaide L. Elder, as Executor and Executrix Under the Last Will and Testament of James P. Powers, Deceased.....	14,347 99	50928	11-30-15, 12-31-15	3-20-16	National Oil Company.....	75 83
53095	3-24-16		Joseph A. Powers and Adelaide L. Elder, as Executor and Executrix Under the Last Will and Testament of James B. Powers, Deceased.....	810 30	50975		2-26-16	Otis Elevator Company.....	31 20
53095	3-24-16		Joseph A. Powers and Adelaide L. Elder, as Executor and Executrix Under the Last Will and Testament of James B. Powers, Deceased.....	47 89	49130	1-4-16	3-15-16	The F. B. Q. Clothing Co.....	702 25
53095	3-24-16		Joseph A. Powers and Adelaide L. Elder, as Executor and Executrix Under the Last Will and Testament of James B. Powers, Deceased.....	1,000 00	49134	1-26-16, 2-4-16	3-15-16	Standard Underground Cable Co.....	127 05
53100	3-24-16		Henry A. Dewey.....	5,155 73	49135	12-28-15	3-15-16	Lloyd Garrett Company.....	444 00
53100	3-24-16		Henry A. Dewey.....	727 83	52250	8-31-15	3-22-16	H. W. Johns Manville Co.....	23 00
53098	3-24-16		John C. Rodgers.....	12,190 22	53346	2-29-16	3-22-16	Holgan Bros.....	50
53098	3-24-16		John C. Rodgers.....	1,422 54	52249	3-7-16	3-22-16	The Maintenance Company.....	16 00
53096	3-24-16		Harriet A. Sheppard.....	112 34	49132	3-29-15, 9-10-15	3-16-16	Montgomery & Co., Inc.....	48 68
53096	3-24-16		Harriet A. Sheppard.....	19,960 31	49129	3-15-16	3-15-16	Henry E. Fox Construction Co.....	1,589 50
53093	3-24-16		John B. Haskin Estates, Incorporated.....	8,875 47	49136	2-29-16	3-15-16	Walton Contracting Co.....	181 50
53093	3-24-16		John B. Haskin Estates, Incorporated.....	3,732 46	49032	1-24-16	3-15-16	Alexander Simpson.....	700 00
52059	3-24-16		John B. Haskin Estates, Incorporated.....	21,331 72	49128		3-15-16	Wm. Messer Company.....	425 00
52055			John H. Bush.....	1,804 34	49126	2-11-16	44161	Warner, Quinlan Asphalt Company...	2,535 83
52055	3-22-16		John H. Bush.....	221 51				President of the Borough of The Bronx.	
52058	3-22-16		Consolidated Gas Co. of New York...	7,952 78	51607	3-4-16	3-21-16	Dimock & Fink Co.....	\$4 25
52058	3-22-16		Consolidated Gas Co. of New York...	8,759 78	51606	3-4-16	3-21-16	Detroit Cadillac Motor Car Co.....	1 80
52059	3-22-16		Julius R. Fabricius.....	460 59				President of the Borough of Brooklyn.	
52060	3-22-16		Joseph A. Flannery.....	12 30	47504	1-24-16	3-10-16	Uvalde Asphalt Paving Co.....	\$39 75
52060	3-22-16		Joseph A. Flannery.....	1,134 68	49288	2-29-16	3-16-16	Taaffe's Original Troy Steam Laundry	195 92
52057	3-22-16		Marie Natalie Balcom.....	221 51	32024	1-27-16	2-2-16	Henry Hayward.....	530 00
52057	3-22-16		Marie Natalie Balcom.....	1,804 34	47505	1-24-16	3-10-16	Uvalde Asphalt Paving Co.....	38 50
52056	3-22-16		William B. Bush.....	221 50	46352	12-18-15, 1-14-16	3-8-16	Cranford Company.....	89 75
53432	3-27-16		Herbert Knapp Rollins.....	218 14	46353	12-31-15, 1-14-16	3-8-16	Cranford Company.....	72 10
53432	3-27-16		Herbert Knapp Rollins.....	2,000 00	47503	12-16-15, 1-24-16	3-10-16	Uvalde Asphalt Paving Company.....	115 45
53432	3-27-16		Herbert Knapp Rollins.....	5,550 24	50500	3-14-16	3-18-16	Brooklyn Blue Print Works.....	5 28
53433	3-27-16		Eva F. Jung, formerly Eva F. Rollins..	5,550 23	52340	3-14-16	3-22-16	The Midget Novelty Company.....	2 75
53433	3-27-16		Eva F. Jung, formerly Eva F. Rollins..	2,000 00	52341	3-17-16	3-27-16	I. Crane.....	16 70
53433	3-27-16		Eva F. Jung, formerly Eva F. Rollins..	218 15				President of the Borough of Queens.	
53434	3-27-16		Arabell Rollins.....	7,768 94	51778	2-29-16	3-21-16	Crescent Garage.....	\$20 00
53430	3-27-16		Eva F. Jung, formerly Eva F. Rollins, and Walter C. Rollins, as Executrix and Executor of and Trustees under the Last Will and Testament of Walter C. Rollins, deceased.....	654 43	51779	3-2-16	3-21-16	Madison Avenue Garage & Stables	
53430	3-27-16		Eva F. Jung, formerly Eva F. Rollins, and Walter C. Rollins, as Executrix and Executor of and Trustees under the Last Will and Testament of Walter C. Rollins, deceased.....	6,000 00	51780	1-31-16	3-21-16	James H. Connell, Prop.....	20 00
53430	3-27-16		Eva F. Jung, formerly Eva F. Rollins, and Walter C. Rollins, as Executrix and Executor of and Trustees under the Last Will and Testament of Walter C. Rollins, deceased.....	24,419 69				Empire State Window Cleaning and Towel Supply Company.....	1 35
53440	3-27-16		A. Oldrim Salter.....	196 93				President of the Borough of Richmond.	
53440	3-27-16		A. Oldrim Salter.....	937 50	52297		3-22-16	E. H. Seehusen, Superintendent.....	\$14 05
53440	3-27-16		A. Oldrim Salter.....	1,488 88	52298		3-22-16	John J. Collins, Superintendent.....	16 85
53439	3-27-16		Arthur E. Briggs.....	196 93	51702		3-22-16	Herbert Crabtree.....	5 00
53439	3-27-16		Arthur E. Briggs.....	937 50	52310	2-29-16	3-22-16	Summers Supply Co.....	2 75
53439	3-27-16		Arthur E. Briggs.....	1,488 88	52308	3-1-16	3-22-16	Wheeler News Co.....	7 56
			New York Public Library.		52311	3-11-16	3-22-16	Tower Manufacturing & Novelty Co..	1 85
52521	3-23-16		The New York Public Library, Astor, Lenox and Tilden Foundations, United Trust Co. of New York, Asst. Treasurer.....	\$31,429 34	52309	3-1-16	3-22-16	The Morey-La Rue Laundry Co.....	50 00
			Bronx Parkway Commission.		51710		3-22-16	Frank Weber.....	27 00
50135	1-12-16, 2-17-16		George R. Hilty, Assistant Secretary..	\$61 03	51709	3-3-16	3-21-16	Albert T. Zorn.....	78 84
44732			MacGowan & Slipper.....	31 00	51708	2-19-16	3-21-16	Henry G. Greb.....	9 60
			Department of Parks.		50431	3-1-16	3-17-16	Frederick T. May.....	30 00
49861	2-17-16		Stump & Walter Co.....	\$11 25	50432	3-1-16	3-17-16	Edward Wisely & Son.....	30 00
49882	11-1-15		Edison Storage-Battery Co.....	2 00				Public Service Commission.	
52362			Cushman's Sons, Inc.....	59 18	48943		3-15-16	Tunis G. Bergen.....	\$500 00
52363	1-11-16		Park & Tilford.....	2 50	48944		3-15-16	C. N. Cronyn Company.....	120 45
52368	2-7-16		William Knappmann & Co., Inc.....	17 67	51525	2-8-16	3-21-16	Pannier Bros. Stamp Co., Inc.....	14 00
52369	2-4-16		E. B. Estes & Sons.....	30 00	51527	2-9-16	3-21-16	Patterson, Gottfried & Hunter, Inc...	5 30
52394	2-29-16		Stanley & Patterson.....	6 25	51530	3-10-16	3-21-16	Powers Photo Engraving Company...	3 10
52392	3-2-16		Independent Salt Co.....	9 50	51532	2-23-16	3-21-16	W. M. Pringle & Co., Inc.....	26 25
49876	2-16-16		Richardson & Boynton Co.....	1 30	51533	1-27-16, 3-4-16	3-21-16	The Proctor & Gamble Distributing Company.....	38 50
49875	2-16-16		McMann Supply Co., Inc.....	47 00	51534	2-5-16	3-21-16	Reynolds-Thomson Co., Distributors for Hall-Marvin Company.....	20 00
49874	2-14-16		D. B. Fleming & Sons, Inc.....	44 19	51535	2-26-16	3-21-16	J. E. Rhoads & Sons.....	3 51
49872	1-27-16		John Simmons Co.....	1 50	51537	1-24-16	3-21-16	Roneo Company.....	4 30
49871	1-20-16		Chas. Hvass & Co., Inc.....	4 00	51540	2-9-16	3-21-16	G. E. Stechert & Co.....	4 70
49873			Thomas C. Dunham.....	75 00	51549		3-21-16	Vacuo Static Carbon Company.....	3 50
49865	2-9-16		Peter Duryee & Co., Inc.....	1 35	51551	2-23-16	3-21-16	Anthony Vrabec, Mgr., Lexington Auto Supply Co.....	9 96
49869	2-18-16		New York Belting & Packing Co.....	32 00	51571	2-2-16	3-21-16	McGraw-Hill Book Company, Inc.....	18 00
49864	2-11-16		A. G. Spalding & Bros.....	72 00				Department of Public Charities.	
49863	1-22-16		The Barton Manufacturing Co.....	2 25	51349			Dr. Wm. B. Cornell, Supt.....	\$10 61
49860	2-18-16		John T. Stanley Co., Inc.....	7 50	51347			Stanley H. Howe, Secretary.....	2 21
52358			Frank J. Lennon Co.....	192 49	51348			Bernard Lamb.....	13 65
49879	1-31-16		Lambert Bros.....	3 00	49189	2-18-16, 3-1-16	3-15-16	James M. Shaw & Co.....	51 95
			Police Department.		349433	2-17-16	3-16-16	Eureka Manufacturing Co.....	24 55
53231			Edward M. Morgan, Postmaster.....	\$621 92	49434	2-14-16	3-16-16	Colonial Works, Inc.....	8 80
49235	3-1-16		Gertrude Schoensiegel.....	500 75	49187	2-16-16	3-15-16	M. Meyers, Inc.....	4 90
48488	2-28-16		John Egan.....	113 75	50780	1-21-16	3-20-16	Richard Young Company.....	34 16
48490	12-30-15		Springsted & Adamson.....	635 00	50779	1-14-16, 1-22-16	3-20-16	Chas. G. Willoughby.....	16 36
48461			New York Sporting Goods Co.....	3,214 00	50777	1-20-16	3-20-16	Sturm & Bruno.....	19 19
51437	3-1-16		Columbia Stables.....	27 50	50788	1-11-16, 1-25-16	3-20-16	James T. Dougherty.....	59 95
51445	3-1-16		George R. Jones.....	54 00	50786			The S. S. White Dental Manufacturing Co.....	15 09
51444	3-1-16		Robert Jacob.....	27 50	49104		43519	The Arrow Conductor & Manufacturing Co.....	2,070 00
48996	1-27-16		Tully & Cordies.....	176 00	49102		3-5-16	P. F. Larkin.....	1,035 00
49889	2-24-16		Tower Mfg. & Novelty Co.....	2 16	48019	2-14-16	3-13-16	Mercantile Warehouse Co.....	36 48
48992	3-3-16		Charles H. Van Aken.....	100 81	49197	1-20-16	3-15-16	Department of Correction.....	228 00
48993	2-19-16		Whitney Mfg. Company.....	159 46	49108		3-15-16	Armour & Co.....	58 56
48986	2-9-16		Gimbel Brothers.....	278 44	49116	2-16-16	3-15-16	John Bellmann.....	343 11
			President of the Borough of Manhattan.		49118		3-15-16	A. Goldstein & Co.....	11 68
50745			Tower Manufacturing & Novelty Co..	\$7 50	49198		3-15-16	Armour & Co.....	21 09
50746	2-29-16		Wilson Stamp Co.....	13 75	47224	2-18-16	3-10-16	John E. Donovan.....	220 00
52216	1-5-16		Union Carbide Sales Company.....	3 90	44496	1-15-16	3-3-16	John E. Donovan.....	343 35
52217	11-11-15, 1-22-16		Henry Schultheis Co.....	6 00	50569	1-14-16, 1-27-16	3-18-16	Bruen, Ritchey & Co.....	80 87
52218	11-23-15		Art Metal Construction Co., Inc.....	29 60	51343		3-21-16	A. M. Wilson, Director.....	6 20
					51342		3-21-16	A. M. Wilson, Director.....	518 85
					49396	11-25-14	3-16-16	Innis, Speiden & Co.....	1 00
					49395	11-25-14	3-16-16	Armour & Company.....	4 03
					49388	2-28-16	3-16-16	Remington Typewriter Company.....	75
					49428	3-2-16	3-16-16	A. C. Laurence.....	1 80
					49430	2-26-16	3-16-16	Chas. H. Heinsohn.....	3 96
					49429	2-19-16	3-16-16	H. W. Johns Manville Co.....	9 37
					49422	2-15-16	3-16-16	James Y. Watkins & Son, Inc.....	1 50
					40423	2-29-16	3-16-16	I. J. Snyder & Son, Inc.....	5 00
					49424	2-26-16	3-16-16	The Frank Richard & Gardner Co.....	11 70
					49419	2-25-16	3-16-16	Bloomington Bros.....	23 70
					49413	1-26-16	3-16-16	Agent and Warden, Clinton Prison...	9 50
					49409	2-17-16	3-16-16	The Hospital Supply Co.....	1 42
					49410	2-25-16	3-16-16	C. H. & E. S. Goldberg.....	1 50
					49411	2-29-16	3-16-16	L. Barth & Son.....	9 84
					49412	2-29-16	3-16-16	The Manhattan Supply Company.....	2 97
					49169	3-1-16	3-15-16	The Peerless Towel Supply Co.....	11 21
					49405	1-2-16	3-16-16	T. J. Moloney.....	12 50
					49111	2-29-16	3-15-16	Conron Bros. Company.....	222 93
					47215	1-31-16	3-10-16	Samuel E. Hunter.....	213 20
					49192	2-18-15	3-15-16	Charles F. Matlage & Sons.....	54 50
					49113	2-28-16	3-15-16	Consumers Biscuit & Mfg. Co.....	30 07
					49122		43949	Sulzberger & Sons Company.....	1,128 23

Finance Voucher No.	Invoice Dates or Contract Number.	Received in Department of Finance.	Name of Payee.	Amount.	Finance Voucher No.	Invoice Dates or Contract Number.	Received in Department of Finance.	Name of Payee.	Amount.		
42121	1-31-16	43951	3-15-16	Richman & Samuels	207 28	49056	43226	3-15-16	Celestino De Marco	64,935 00	
49101		43174	3-15-16	H. Kleindienst Plumbing & Heating Co., Inc., Assignee of Ernest Krauss	1,170 00	48642	44194		Riverside Cont. Co.....	2,346 57	
49195	2-11-16	43924	3-15-16	Chas. H. Reynolds & Sons.....	388 92	49100	44106		Thomas M. Blake.....	6,391 41	
49161	7-29-13		3-16-16	Grand Central Market Co.....	785 45	49097	2- 5-16	44109	3-15-16	Geo. N. Reinhardt & Co.....	8,396 71
49152	2-29-16		3-15-16	Conron Bros. Company	413 55	50320	3- 6-16		3-20-16	S. Glucksman	2 00
49118		44137	3-10-16	Francis H. Leggett & Company.....	359 19	50118	1-13-16		3-16-16	Carnegie Steel Co.....	69 75
47205	1-31-16	43929	3-10-16	Beakes Dairy Co.....	313 29	50116			3-16-16	The United States Graphite Co.....	94 86
49110	2-29-16	43929	3-15-16	Beakes Dairy Co.....	248 79	50119	2-29-16		3-16-16	Ford Motor Co.....	22 15
49120		43931		Mutual Milk and Cream Co.....	1,394 51	50179	3- 1-16		3-17-16	James S. Barron & Co.....	55 60
49124		43928	3-16-16	R. F. Stevens Co.....	551 33	49099		44108	3-15-16	Frank J. Lennon Co.....	6,601 08
49156	2- 3-16	2-24-16	3-15-16	Westchester Fish Co.....	126 37						
49160	2-29-16		3-15-16	Nathan Strauss, Inc.....	456 88	52774			3-23-16	New York Telephone Co.....	\$13 96
				Commissioner of Records, New York County.		52775			3-23-16	New York Telephone Co.....	35 68
48727	3-11-16		3-14-16	Keuffel & Esser Co.....	\$12 77	50220	2-17-16		3- 3-16	Patterson Brothers	\$71 40
				Sheriff, Bronx County.							
50991	3- 1-16		3-20-16	Frank B. Hill	\$8 50	52070			3-22-16	H. C. Buncke, as Auditor.....	\$493 32
50371	3- 4-16		3-17-16	A. F. Emrich & Bro.....	1 50	52071			3-22-16	Charles Goodman	17 96
				Sheriff, Kings County.		51286	2-26-16		3-21-16	Central Hudson Gas & Electric Co....	12 93
48324	2-29-16		3-14-16	J. D. Books	\$14 77						
48330				Metropolitan Hotel Supply Co.....	63 56						
				Sheriff, Richmond County.		52181				Joseph H. Burke, Inspector	\$82 60
49555	2-10-16		3-16-16	Louis Blum	\$7 35	52182				Max Blatt, Asst. Engr.....	62 65
				Department of Street Cleaning.		52183			3-22-16	Nelson H. Henry, Water Registrar...	121 38
50123	3- 1-16	17421 &				52186			3-22-16	William R. Birdsley, Acting Chief Inspector	78 04
		17422	3-16-16	Edward Holland & Co.....	\$770 00					William F. Laase, Borough Engineer..	93 65
49053		43228	3-15-16	Rosenthal Engineering Cont. Co., Inc.	22,032 91	52179			3-21-16	Walter Lethbridge, Inspector.....	67 60
49055		43227	3-15-16	Parsons & Lantry, Inc.....	13,426 40	51355			2- 8-16	Rose Feuerlicht	53 10
49054		43229	3-15-16	North American Brewing Co., Assignee of Thomas Calandriello	6,004 33	34384			3-15-16	William Farrell & Son.....	427 10
						49085	2- 7-16	42994			

VOUCHERS RECEIVED IN DEPARTMENT OF FINANCE, TUESDAY, MARCH 28, 1916.

A statement is herewith submitted of all vouchers filed in the Department of Finance on this date, in which is shown the Department of Finance voucher number, the date of the invoices or the registered number of the contract, the name of the payee and the amount of the claim. Where two or more bills are embraced in one voucher the date of the earliest is given, excepting that when such vouchers are submitted under a contract the registered number of the contract is shown instead.

WILLIAM A. PRENDERGAST, Comptroller.

Finance Voucher No.	Invoice Date Vouch- or Contract Number.	Name of Payee.	Amount.	Finance Voucher No.	Invoice Date Vouch- or Contract Number.	Name of Payee.	Amount.
Coroners, Borough of Manhattan.				Board of City Record.			
54169	3-27-16	N. Y. and Brooklyn Towel Supply Co.	\$6 25	53987	41313	Knickerbocker Ice Co.	17 59
54598	42977	Chas. D. Norton Co.	\$5,483 42	53988	41313	Knickerbocker Ice Co.	2 37
54599	41263	Bausch & Lomb Optical Co.	45 00	53989	41124	M. J. Tobin	5 53
54600	41263	Bausch & Lomb Optical Co.	7 00	53990	42541	N. Y. Calcium Light Co.	511 65
College of the City of New York.				53991	42541	N. Y. Calcium Light Co.	133 37
				53992	42256	Jas. I. Newman	244 70
				53993	41161	J. B. Greenhut Co.	61 74
				53994	41172	F. W. Devoe & C. T. Raynolds Co.	4 80
				53995	41514	Jas. A. Miller	15 80
				53996	41220	Jas. A. Miller	3 20
				53997	41313	Knickerbocker Ice Co.	13 80
				53998	41216	Cary Mfg. Co.	51 60
				54000	41178	Hohmann & Maurer Mfg. Co.	2 52
				54001	41464	Knickerbocker Supply Co.	35 80
				54002	41632	Underwood & Underwood.	46 00
				54003	41232	Specialty Sales Co.	4 70
				54004	41214	Abraham & Straus	9 75
				54005	41745	Naughton, Mulgrew Motor Car Co.	8 78
				54006	41745	Naughton, Mulgrew Motor Car Co.	13 65
				54007	42541	N. Y. Calcium Light Co.	13 50
				54008	41355	Hardman, Peck & Co.	45 00
				54063	41167	The Atlas Shear Co.	1 00
				54064	41163	American Lead Pencil Co.	66 61
				54065	41175	Bloomingdale Bros.	63
				54066	41173	Jos. Dixon Crucible Co.	21
				54067	41182	O. M. Gottesman	13 23
				54068	41490	The Globe Ink & Mucilage Co.	2 22
				54069	42662	Remington Typewriter Co.	5 00
				54070	41379	Hopper Paper Co.	18 04
				54071	41461	The J. W. Pratt Co.	2 42
				53961	41321	Jas. A. Miller	6 00
				53962	41311	Mutual Milk & Cream Co.	119 96
				53963	41315	Francis H. Leggett & Co.	56 21
				53964	41463	Armour & Co.	24 21
				53965	41308	Burton & Davis Co.	89 56
				53966	41320	August F. Grassman	20 16
				53967	41319	The Empire State Dairy Co.	285 60
				53968	41309	R. F. Stevens Co.	120 90
				53969	41590	Strauss Bros.	339 54
				53970	41701	H. C. Hallenbeck	68 20
				53971	41313	Knickerbocker Ice Co.	81
				53972	41229	Graham Paper Co.	48
				53973	41175	Bloomingdale Bros.	1 69
				53974	41183	E. Steiger & Co.	33
				53975	41124	M. J. Tobin	4 76
				53976	41190	Geo. W. Millar & Co.	14
				53977	41352	The Smith Tablet Co.	8 39
				53978	41163	American Lead Pencil Co.	16 50
				53979	41679	Fred'k Pearce Co.	16 70
				53980	41461	The J. W. Pratt Co.	36
				53981	41529	Webster Loose Leaf Filing Co.	1 75
				53982	39295	American Book Co.	27 59
				53983	39295	American Book Co.	4 50
				53984	39284	D. Appleton & Co.	9 75
				53985	39284	The Macmillan Co.	6 45
				53986	43791	Bramhall, Deane Co.	60 70
				54042	41355	Adolph Hauptman	4 02
				54043	41201	Jas. S. Barron & Co.	2 52
				54044	41475	H. T. Dakin	77
				54045	41195	Tower Mfg. & Nov. Co.	5 58
				54046	41243	Putnam & Co.	9 60
				54047	41343	Knickerbocker Supply Co.	7 42
				54048	41179	Milton Bradley Co.	5 00
				54049	41486	Bloomingdale Bros.	1 18
				54050	41211	Peter Henderson	11 00
				54051	41478	J. M. Saulpaugh's Sons	6 80
				54052	41480	Brooklyn Lumber Co.	5 00
				54053	41183	E. Steiger & Co.	13 50
				54054	41176	Defiance Mfg. Co.	6 10
				54055	41182	O. M. Gottesman	48 57
				54056	44018	Brooklyn Lumber Co.	50 55
				54057	41672	Chas. Scribner's Sons	150 40
				54058	44047	Rauh Cutlery Co., Inc.	2 40
				54059	41632	Underwood & Underwood.	79 37
				54060	41630	Isaac Pitman & Sons	188 70
				54061	44085	Parker P. Simmons Co., Inc.	322 25
				54062	41673	Parker P. Simmons Co., Inc.	216 90
Board of Estimate and Apportionment.				54063	41220	Jas. A. Miller	3 38
54602	3-8-16	Underwood Typewriter Co.	\$3 00	54064	41206	Wm. Zinsner & Co.	14 83
54591	1-1-16	Sanborn Map Co.	435 00	54065	41206	Neostyle Envelope Co.	1 11
54592	3-15-16	Patterson, Gottfried & Hunter, Inc.	1 34	54066	41261	S. B. Kraus	56
				54067	41183	E. Steiger & Co.	8 32
				54068	41190	Geo. W. Millar & Co.	10 20
				54069	41638	Benj. H. Sanborn & Co.	36 75
				54070	41650	Silver, Burdett & Co.	15 00
				54071	41635	The Macmillan Co.	36 00
				54072	41378	Geo. T. Montgomery	10 80
				54073	41512	Moller & Schumann Co.	6 90
				54074	41510	Nason Mfg. Co.	2 50
				54075	41253	A. L. Nathan & Co.	13 10
				54076	41546	Wm. Zinsner & Co.	42 00
				54077	41353	Manning, Maxwell & Moore	47 39
				54078	41182	O. M. Gottesman	47 30
				54079	41511	The Holbrook Mfg. Co.	569 12
				54080	41473	O. M. Gottesman	30 91
				54081	41183	E. Steiger & Co.	99 55
				54082	41222	General Naval Stores Co.	99 75
				54083	41244	Wm. Elliott & Sons	34 00
				54084	41519	O. & E. Siersema	7 85
				54085	41516	Standard Oil Co. of N. Y.	4 94
				54086	41348	John T. Stanley Co., Inc.	45 00
				54087	41261	S. B. Kraus	9 50
				54088	41350	Combination Rubber Mfg. Co.	101 10
				54089	41208	Annin & Co.	1,093 50
				54090	41170	A. P. W. Paper Co.	350 00
				54091	41161	J. B. Greenhut Co.	72 10
				54092	41745	Naughton, Mulgrew Motor Car Co.	19 01
				54093	41201	Jas. S. Barron & Co.	100 50
				54094	41181	Gerry & Murray	18 90
				54095	41313	Knickerbocker Ice Co.	12 88
				54096	41710	Gottesman & Reiter	2 50
				54097	41711	The Trade Press	14 50
				54098	41702	The J. W. Pratt Co.	60 00
				54099	41708	Paul Baron	251 01
				54100	41702	The J. W. Pratt Co.	12 00
				54101	41708	Paul Baron	52 00
				54102	41679	Frederick Pearce Co.	36
				54103	41756	The Brooklyn Daily Eagle.	75
				54104	41841	Alfred Field & Co.	27 00
				54105	41473	O. M. Gottesman	76
				54106	41183	E. Steiger & Co.	1 66
				54107	41215	The Texas Co.	1 38
				54108	41190	Geo. W. Millar & Co.	7 95
				54109	41484	The J. W. Pratt Co.	19 80
				54110	39291	Ginn & Co.	42
				54111	41648	Allyn & Bacon	3 32
				54112	41219	The Prang Co.	2 27
				54113	41484	The J. W. Pratt Co.	13 50
				54114	41163	American Lead Pencil Co.	4 40
				54115	41246	J. L. Hammett Co.	3 60
				54116	41229	Graham Paper Co.	1 01
				54117	41345	The Manhattan Supply Co.	3 19
				54118	41652	Educational Pub. Co.	1 52
				54119	41231	Aluminum Cooking Utensil Co.	4 40
				54120	41183	E. Steiger & Co.	34 34
				54121	41183	E. Steiger & Co.	1 46
				54122	41487	Esterbrook Steel Pen Mfg. Co.	1 50
				54123	41247	S. C. Johnson & Son	1 08
				54124	1-25-16	Doncourt Const. Co.	6 25
				54125	1-25-16	Jas. J. Fay	24 18
				54126	1-24-16	Robertson & Conry, Inc.	55 78
				54127	1-12-16	John Wenning	22 60
				54128	1-18-16	Herman Sacks Roofing & Cont. Co., Inc.	14 88
				54129	2-1-16	Herman Sacks Roofing & Cont. Co., Inc.	16 26
				54130	1-18-16	Herman Sacks Roofing & Cont. Co., Inc.	16 95
				54131	2-7-16	Max Jackel	28 45

Invoice			Invoice			Invoice					
Finance Date	Vouch- or Con- tract	Name of Payee.	Amount.	Finance Date	Vouch- or Con- tract	Name of Payee.	Amount.	Finance Date	Vouch- or Con- tract	Name of Payee.	Amount.
No.	Number.			No.	Number.			No.	Number.		
54246	1-26-16	Henry Pearl & Sons Co....	5 08	54479	3- 3-16	Cooper, Hewitt Elec. Co..	14 00	54620	3-15-16	The Frank Richard & Gard- ner Co.	21 00
54247	1-22-16	E. J. Stanley	48 00	54480	2- 5-16	I. Hanerfeld	1 65	54621	3-15-16	Douglas Bros. Hdw. Co....	18 60
54248	1- 7-16	Duryea Mfg. Co.	40 01	54481	1- 8-16	Reiff Bros. Co., Inc.	2 85	54622	3-20-16	Jos. F. Veilberth.....	9 00
54249	1-27-16	Max Albrecht	25 06	54482	2-18-16	Lucius P. Brown.....	199 01	54623	3-15-16	Victor Welding Works.....	55 00
54250	1-18-16	Mac Jackel	3 80	54483	1- 4-16	Manhattan Electrical Sup- ply Co.	90	Department of Parks, Borough of Brooklyn.			
54251	1-24-16	Philip & Paul	30 27	54484	3- 7-16	P. Lawless' Sons.....	42 47	54669	3-10-16	Syndicate Trading Co.....	\$24 00
54252	1-13-16	M. Weinberg	6 15	54460	3- 7-16	P. Lawless' Sons.....	36 62	54670	1-25-16	Jos. Ruppert	143 61
54253	2- 1-16	Benjes & Stiefel.....	8 48	54461	2-29-16	A. Silz	15 75	54671	3-18-16	The J. L. Mott Iron Works..	6 50
54254	1-21-16	Julius Haas Sons.....	108 51	54462	2-26-16	The Alcohol Utilities Co..	27 82	54672	3-18-16	Bergstrom & Bass	1 00
54255	2- 2-16	Jas. J. Fay.....	25 06	54463		Jessie Tarbox Beals.....	1 00	54673	3-14-16	Underwood Typewriter Co., Inc.	2 25
54256	1-24-16	Henry Saal	9 86	54464	2-18-16	Syndicate Trading Co.....	59 04	54624	43746	Joshua Horrocks, Inc.	1,125 00
54257	1-24-16	Robertson & Conry, Inc..	14 04	54465	3- 1-16	The S. S. White Dental Mfg. Co.	2 52	54625	44256	Standard Oil Co. of N. Y..	45 68
54176	39289	The Macmillan Co.....	29 33	54466	2- 2-16	Swan & Finch Co.....	15 50	Standard Oil Co. of N. Y..			
54177	39410	Syndicate Trading Co.....	30	54467	3- 1-16	William Hunrath	2 10	54626	1- 4-16	Chas. H. Hewey.....	9 00
54178	39299	F. C. Stechert Co.....	74	54468	2-25-16	Crown Stamp Works.....	3 90	54627		Jos. F. Deisler.....	18 00
54179	39293	Chas. Scribner's Sons.....	19 64	54469	2-24-16	Henry J. Fink.....	4 75	54628		John L. Bosch.....	29 00
54180	39295	American Book Co.	90	Board of Inebriety.				54629		Eugene D. Lambert.....	9 00
54181	39283	World Book Co.	1 28	54361	3-20-16	Annin & Co.....	14 52	54630		Theodore Weisberg	24 00
54182	39410	Syndicate Trading Co.....	5 90	54362	3- 9-16	Austin, Nichols & Co., Inc.	47 95	54631		James W. Murphy.....	9 00
54183	39299	F. C. Stechert Co.....	4 11	54363	2- 1-16	Armour & Co.....	205 07	54633		Brooklyn Institute of Arts and Sciences, Academy of Music	3,552 62
54184	39494	Silver, Burdett & Co.....	1 76	54364	3- 1-16	Beyer Bros. Commission Co.	203 66	Brooklyn Institute of Arts and Sciences			
54185	39299	G. P. Putnam's Sons.....	13 29	54365	3-14-16	Knickerbocker Supply Co..	2 00	54634	3-14-16	The Hart & Hutchinson Co.	27 90
54186	39289	The Macmillan Co.....	49 94	54366	2- 1-16	Anthony Krayer	12 00	54635	3-23-16	The New Jersey Wire Cloth Co.	27 38
54187	39282	Milton Bradley Co.....	1 65	54367	2-29-16	Francis H. Leggett & Co..	15 34	54636	3-23-16	Dickerson, Van Dusen & Co.	5 15
54188	39292	The A. S. Barnes Co.....	3 80	54368	3- 9-16	Lehigh & Hudson River Railway Co.	16 20	54637	3-10-16	N. C. Walter & Sons.....	3 75
54189	39284	D. Appleton & Co.....	12 23	54369	3-10-16	Ora J. Masker	18 91	54638	3-16-16	W. Gasteiger & Son.....	2 00
53938	44273	Frank & Marburger.....	1,292 00	54370	3- 9-16	F. C. Raynor	8 91	54639	3-16-16	John F. Schmadeke, Inc..	13 00
53939	44065	Frank's Dept. Store.....	311 13	54371	3- 7-16	Sulzberger & Sons Co.....	25 84	54640	3-11-16	The American News Co.....	24 80
			181 25	54372	3-10-16	Standard Oil Co. of N. Y..	7 75	54641	3-22-16	The Peerless Blue Print Co.	1 75
53940	41647	Frank D. Beatty & Co.	48 75	54373	3-11-16	B. F. Vail.....	172 07	54642	3-15-16	Prospect Pharmacy	3 90
			233 44	Miscellaneous.				54643	3-19-16	N. C. Walter & Sons.....	3 75
53941	41674	Parker P. Simmons Co., Inc.	1,134 45	53943		Michael P. Daly.....	50 00	54644	3-16-16	A. I. Namm & Son.....	8 00
53942	44065	Frank's Dept. Store.....	50 89	53944	2-19-16	Harry Silverstone et al....	183 05	54645	3-15-16	Keuffel & Esser Co.....	57 52
			76 06	53945		Harry Silverstone et al....	10,782 01	54646	3-11-16	C. W. Keenan.....	24 75
54174	3- 8-16	R. M. Bingham.....	78 75	54073		Hospital for Deformities and Joint Diseases	769 12	54647	3-17-16	Dennison Mfg. Co.....	10 00
54445	44221	John F. Mulgrew.....	2,296 00	54074		Institution of Mercy	5,609 26	54648	3-21-16	National Rope Co.	120 78
54446	44228	John I. Diehl.....	272 50	54075		The S. R. Smith Infirmary..	1,568 50	54649	3-17-16	Fredk. J. Herr.....	2 50
54447	44249	Geo. A. Kinsey.....	438 70	54076		Brooklyn Hebrew Orphan Asylum	9,023 53	54650	3-21-16	John Van Ranst	15 00
54448	44249	Geo. A. Kinsey.....	344 40	54077		Catholic Guardian Society of the Diocese of Brooklyn..	122 50	54651	11-13-15	E. C. Ware.....	5 59
54449	44230	Callaghan & Roulet.....	190 05	54078		Hebrew Sheltering Guardian Society	12,270 91	54652	2-10-16	Manning Maxwell & Moore	10 00
54450	44245	Wm. C. Card.....	647 80	54079		Montefiore Home and Hospi- tal for Chronic Diseases..	12,754 60	54653	3-18-16	Sam'l W. Cornell.....	44 76
54451	44247	Louis Schmul	143 50	54080		Montefiore Home and Hospi- tal for Chronic Diseases..	11,800 60	54654	2-15-16	Smith & Bouillon	63 96
54452	44297	John C. Swade	118 90	54081		N. Y. Foundling Hospital..	34,609 21	54655	3-14-16	N. Ryan	11 25
54453	44295	Stephen B. Gilby.....	161 95	54082		N. Y. Foundling Hospital..	2,150 00	54656	3-20-16	Chilton Paint Co.....	40 50
54454	44296	Jas. B. Reid.....	56 70	54295		Chas. W. Dollinger.....	13 39	54657	3-14-16	J. D. Johnson Co.....	5 45
54421	40454	Wells & Newton Co. of N. Y.	2,160 00	54296		Rose Zulla	10 00	54658	3-16-16	Hull, Grippen & Co.....	5 00
54422	38602	Mitchell Const. Co.....	5,850 08	54297		Caroline Daler	8 00	54659	3-17-16	Chase, Roberts & Co.....	4 00
54423	38602	Mitchell Const. Co.....	25,613 58	54298		Jas. Glynn Driscoll.....	10 00	54660	3-14-16	Barrett Mfg. Co.....	14 40
54444	3-15-16	A. L. Brasefield.....	956 39	54299		Hudson Trust Co.....	18 00	54661	3-17-16	M. Rosen.....	22 00
			503 78	54300		Chas. Weiss	42 46	54662	3-10-16	Brooklyn Varnish Mfg. Co.	50 63
			1,199 86	54301		Thos. E. Conklin.....	35 00	54663		Peter J. Constant.....	8 75
54443	3-15-16	A. L. Brasefield.....	55 99	54302		Katherine Weigand	187 55	54664	3-11-16	C. W. Keenan.....	121 68
54434	1-22-16	H. Hanig	52 75	54303		John E. Fillman et al.....	1 00	54665	3-23-16	J. Mentz Sons	10 25
54435	1-31-16	Phillip Simberg	28 90	54304		Jerome E. Bates	40 00	54666	3-14-16	Pittsburgh Plate Glass Co..	84 09
54436	1-28-16	J. Kurzban	9 75	54305		Margaret Kelly.....	2 00	54667	3-17-16	N. Z. Graves & Co.....	67 50
54437	2-11-16	H. Hanig	5 00	54306		Hermann H. Lucke	94 92	54668	2-11-16	Arthur C. Jacobson & Sons..	193 21
54438	2-12-16	Louis Imershein	8 70	54307		Rachel Bailey	44 34	Police Department.			
54439	2- 1-16	George Morley	21 00	54308		Municipal Liens Co.....	87 47	54330	44158	N. Y. Sporting Goods Co..	\$4,159 50
54440	2-10-16	Louis Imershein	136 00	54309		Brooklyn Church Society of the Methodist Episcopal Church	413 43	54331		Arthur Woods	2,846 88
54441	2- 9-16	Brooklyn Window Shade Co.	161 14	54310		Fred Schulz Co.....	59 24	54332		Police Pension Fund, Arthur Woods, Commr.	500,000 00
54442	2-15-16	Thos. Cummings	6 25	54311		Title Guarantee & Trust Co.	15 05	54313	3- 6-16	Peters & Heins	13 00
54424	12-10-15	H. C. Hausen Type Foundry.	2 70	54312		John T. Gallagher	75 01	54314	3-10-16	Fulton Blue Print Co.....	1 80
54425	11- 5-15	Dept. of Correction.....	15 75	54210		Max A. Kurten	5,463 87	54315	3- 6-16	Gardiner Binding & Mailing Co.	3 00
54426	1-17-16	Story & Reed.....	204 14	54211		Frederic White Shepard ..	748 21	54316	3- 6-16	O. J. Maigne Co.....	11 25
54427	2- 1-16	Thompson Drug Co.....	39 18	54212		Ely J. Reiser.....	125 25	54317	3-10-16	Samuel Lewis	25 00
54428	12-29-15	Hammacher, Schlemmer & Co.	11 60	54258		Edward M. Morgan.....	250 00	54318	3- 6-16	Conner, Fendler & Co.....	3 10
			28 35	54294		Fleischmann Realty Co., Inc.	181 50	54319	2-28-16	The A. Z. Company.....	55 00
54429	12-28-15	Hagerty Bros. & Co.....	28 35	54402		Federal Reserve Bank of N. Y.	1,000,000 00	54320		Stanley & Patterson.....	2 63
54430	10-19-15	Stewart & Co.....	13 00	54403		Federal Reserve Bank of N. Y.	1,000,000 00	54321	3- 6-16	C. Frank Boughton.....	6 72
54431	5- 1-15	Selchow & Righter Co.....	19 03	54404		Federal Reserve Bank of N. Y.	5,609 59	54322	3-10-16	F. J. Krolikowicz.....	10 00
54432	11-11-15	A. & W., Sing Sing Prison..	236 00	54405		Federal Reserve Bank of N. Y.	5,609 59	54323	2-17-16	Bryan G. Green.....	15 00
54433	12-13-15	H. T. Dakin.....	29 37	54406		Federal Reserve Bank of N. Y.	910 00	54324	2-14-16	Durand Steel Locker Co..	19 00
Fire Department.				54407		Harry B. Pearce.....	45 50	54325	3- 6-16	Nelson Bros.	36 91
54175		Robt. Adamson, Treas. N. Y. Fire Dept. Relief Fund.....	\$5 00	54408		Fred. B. Harris et al., last will and testament of Benj. Griffin, deceased	120 00	54326	3- 4-16</		

Invoice Finance Date Vouch- or Con- er No. tract Number.	Name of Payee.	Amount.	Invoice Finance Date Vouch- or Con- er No. tract Number.	Name of Payee.	Amount.	Invoice Finance Date Vouch- or Con- er No. tract Number.	Name of Payee.	Amount.
54262	3-2-16 Madison Ave. Garage & Stables, James H. Connell.	20 19	54384	12-28-15 Secor Typewriter Repair Co.	2 75	54222	Frank Krieger	45 00
54263	3-15-16 Defiance Mfg. Co.	39 48	54386	12-31-15 Remington Typewriter Co.	80	53999	John J. Boice	450 00
54264	3-1-16 A. Rudolph	42 35	54387	12-31-15 Tide Water Iron Works	20 00	54223	1-3-16 Henry E. Fox Const. Co.	4,750 96
54265	2-21-16 Walldorf, Hafner & Schultz	23 97	54388	1-27-16 H. W. Johns-Manville Co.	39	54224	3-17-16 Aug. O. Stending	54 00
54266	2-21-16 Manhattan Electrical Supply Co.	9 00	54389	2-14-16 S. Whyte Merritt Co.	52 00	54225	3-6-16 Geo. Douglass	17 55
54267	3-7-16 The Banks Law Pub. Co.	27 70	54390	12-16-15 John P. Perass	38 00	54226	R. Young Bros. Feed Co.	55 00
54268	2-21-16 Oriental Rubber & Supply Co.	5 61	54391	1-8-16 M. S. Pugh	25 40	54227	3-9-16 Rutherford Rubber Co.	69 09
54269	2-29-16 The Long Island Hardware Co.	34 70	54392	12-24-15 P. J. O'Rourke Electrical Eng. Co.	185 00	54228	3-11-16 Douglas Bros. Hardware Co., Inc.	2 85
54270	2-3-16 Sing Sing Prison	700 00	54393	12-31-15 Welsbach Gas Lamp Co.	548 00	54229	3-9-16 Church E. Gates & Co., Inc.	4 23
54507	43898 Jas. P. Shay	\$53 93	54394	12-31-15 Welsbach Gas Lamp Co.	106 98	54230	3-13-16 J. Pfister	4 10
54508	43899 Jos. Bailey	38 55	54395	10-31-15 Municipal Garage	11 61	54231	2-29-16 John H. Kahrs	20 55
54130	2-10-16 J. W. Buckley Rubber Co.	\$15 85	54396	12-31-15 Municipal Garage	6 45	54232	3-16-16 Tower Mfg. & Nov. Co.	27 00
54131	2-23-16 Daley Laundry Machinery Works	9 00	54397	11-13-15 Thos. Galligan	70 00	54233	R. Young Bros. Coal Co.	35 00
54132	2-16-16 Montgomery & Co., Inc.	3 90	54398	1-31-16 Dailey & Ivins	10 00	54234	3-14-16 J. M. Barnhart	20 25
54133	2-28-16 E. T. Joyce	238 29	54399	11-30-15 Stanley & Patterson	5 65	54235	3-16-16 The Edison Electric Ill. Co. of Brooklyn	2,082 44
54134	3-2-16 Richmond Radiator Co.	9 75	54400	10-11-15 Dieges & Clust	39 60	53946	Mrs. Albert J. Winterbottom	3 00
54111	3-16-16 W. & S. Schlesinger & Co.	27 00	54401	12-30-15 Chas. Pickler	8 00	53947	William J. Haring	302 50
54112	2-19-16 Royal Typewriter Co.	81 00	54402	11-21-15 Bastian Bros. Co.	79 50	53948	Ralph R. Rumery	625 90
54113	2-29-16 Samuel Lewis	46 50	54550	12-11-15 Geo. D. Harris & Co.	35 00	53949	Collector of Assessments and Arrears	43 54
54114	2-11-16 Knickerbocker Supply Co.	88 32	54551	12-21-15 Geo. D. Harris & Co.	35 00	53950	Long Island R. R. Co.	25,000 00
54115	2-29-16 Hanlon & Goodman Co.	4 04	54552	T. R. Thorn & Co.	33 10	53951	The Receiver of Taxes, Brooklyn	14 15
54116	3-6-16 Bramhall, Deane Co.	23 09	54553	12-27-15 S. Tuttle's Son & Co.	16 50	53952	Edmund Lowassv	2 30
54117	3-9-16 C. H. & E. S. Goldberg	17 92	54554	2-8-16 Thos. W. Woods' Sons	43 50	54333	43904 The United Electric Light & Power Co.	1,258 75
54118	Sing Sing Prison	17 92	54555	12-1-15 Fred W. Beatty	87 14	54334	43920 The N. Y. Edison Co.	86,325 58
54119	2-19-16 The Manhattan Supply Co.	394 70	54556	12-31-15 Kanouse Mt. Water Co.	1 50	54335	43916 Welsbach Street Ltg. Co. of America	33 00
54120	2-26-16 Clinton Prison	614 40	54557	12-1-15 Nicolas Sabino	3 86	54336	43916 Welsbach Street Ltg. Co. of America	454 36
54121	Hardman Tire & Rubber Co.	46 41	54558	10-5-15 Stanley & Patterson	1 75	54337	43906 Richmond Light & R. R. Co.	12,731 98
54122	2-29-16 Traveler Tire & Tube Co., Inc.	99 00	54559	Defiance Mfg. Co.	138 50	54338	43906 Richmond Light & R. R. Co.	13,463 33
54123	3-24-16 General Motors Truck Co.	90 00	54560	Knickerbocker Towel Supply Co.	25 58	54339	43912 Welsbach Street Ltg. Co. of America	247 92
54124	3-10-16 Oriental Rubber & Sup. Co.	248 68	54561	12-31-15 Municipal Garage	10 40	54340	43912 Welsbach Street Ltg. Co. of America	247 92
54125	3-7-16 J. M. Gottesman	7 47	54562	12-31-15 Municipal Garage	41 46	54341	43919 Port Jervis Light & Power Co.	354 58
54126	2-18-16 Bloomingdale Bros.	243 74	54563	12-31-15 Municipal Garage	59 41	54342	43919 Port Jervis Light & Power Co.	337 50
54127	3-3-16 Robert Ferguson	58 08	54564	Platt & Washburn Refining Co.	56 38	54343	43904 The United Electric Light & Power Co.	4,959 26
54128	The Kny & Scheerer Corp.	65 00	54565	12-31-15 Standard Oil Co. of N. Y.	733 27	54344	43920 The N. Y. Edison Co.	42,777 55
54129	2-15-16 The N. Y. Musical Instrument Co.	625 50	54566	3-8-16 Standard Oil Co. of N. Y.	170 10	54345	43910 The Bronx Gas & Electric Co.	263 10
54094	3-31-16 Harrold's Motor Car Co.	65 60	54567	12-31-15 Standard Oil Co. of N. Y.	340 51	54346	43905 Westchester Ltg. Co.	317 20
54095	2-26-16 Lexington Auto Supply Co.	67 45	54568	12-31-15 Standard Oil Co. of N. Y.	2 50	54347	43908 The Edison Electric Ill. Co. of Brooklyn	1,056 58
54096	2-28-16 F. S. Banks & Co.	133 65	54569	12-31-15 Standard Oil Co. of N. Y.	30 00	54348	43906 Richmond Light & R. R. Co.	2,848 01
54097	3-3-16 The Texas Co.	4 75	54570	12-31-15 John F. Warth	14 00	54349	43906 Richmond Light & R. R. Co.	3,447 06
54098	2-29-16 Swan & Finch Co.	9 40	54571	3-1-16 John A. McCarthy	385 99	54350	43920 The N. Y. Edison Co.	2,062 80
54099	2-29-16 National Oil Co.	25 06	54572	3-24-16 Burrough's Adding Machine Co.	220 50	54351	43904 The United Electric Light & Power Co.	471 11
54100	3-7-16 Jones Packing Co.	7 22	54525	1-20-16 Agent and Warden, Sing Sing Prison	362 50	54352	43908 The Edison Electric Ill. Co. of Brooklyn	1,506 20
54101	3-11-16 Eugene Dietzen	10 32	54526	1-13-16 Ford Motor Co.	66 25	54353	43908 The Edison Electric Ill. Co. of Brooklyn	396 24
54102	3-6-16 Crandall Packing Co.	3 08	54527	12-29-15 The Motor Car Equipment Co.	14 00	54354	43906 Richmond Light & R. R. Co.	545 85
54103	2-19-16 Belmont Packing & Rubber Co.	9 90	54528	11-19-15 N. Y. Sporting Goods Co.	38 14	54355	43906 Richmond Light & R. R. Co.	440 90
54104	1-28-16 H. Kohnstamm & Co.	23 50	54529	1-14-16 N. Y. Sporting Goods Co.	3 75	54567	7-15-15 N. Y. Sporting Goods Co.	9 50
54105	3-10-16 Keuffel & Esser Co.	35 04	54530	12-17-15 Oriental Rubber & Supply Co., Inc.	8 10	54568	12-31-15 Theo. W. Morris & Co.	6 50
54106	3-1-16 Paul Schaad	24 98	54531	12-15-15 Fellsen Tire Co.	85 64	54569	12-24-15 Hammacher, Schlemmer & Co.	27 13
54107	3-7-16 Hotpoint Elec. Heating Co.	2 80	54532	11-22-15 Johnston & Co.	27 50	54570	5-7-15 Stewart, Warner Speedometer Corp.	75
54108	3-10-16 L. Barth & Son	106 37	54533	12-22-15 Bklyn. Lumber Co.	375 47	54571	2-1-16 Castleton Motor Car Co.	3 49
54109	3-11-16 James M. Shaw & Co.	17 00	54534	12-28-15 N. Y. Belting & Packing Co.	865 98	54572	2-10-16 Hi-Po Waterproof Battery Co.	12 60
54110	3-9-16 Syndicate Trading Co.	57 50	54535	1-14-16 Wiebusch & Hilger	21 60	54573	2-8-16 National Lead Co.	26 00
54083	3-11-16 John E. Larney	6 50	54536	8-13-15 Dept. of Correction	1,200 00	54574	2-1-16 Castleton Motor Car Co.	1 40
54084	2-28-16 Theo. Moss & Co.	50	54537	12-20-15 Manning, Maxwell & Moore	7 50	54575	2-5-16 The Manhattan Supply Co.	117 72
54085	3-4-16 Dr. Charles J. Thatcher	40 00	54538	11-8-15 The Iroquois Mfg. Co.	144 00	54576	2-9-16 Knickerbocker Supply Co.	8 28
54086	2-16-16 Fidelity & Deposit Co. of N. Y.	28 75	54539	11-24-15 W. J. Jeandron	25 22	54577	1-11-16 Merchant & Evans Co.	3 36
54087	2-18-16 Carbondale Calcium Co.	25 50	54540	12-8-15 J. D. Johnson	25 08	54578	2-2-16 The Columbia Machine Wks & Malleable Iron Co.	44 77
54088	2-12-16 Peter Henderson & Co.	79 75	54541	1-28-16 J. L. Keating Co., Inc.	6 00	54579	1-24-16 Alfred Chatwin Supply Co.	55 44
54089	2-18-16 Vaughan's Seed Store	3 50	54542	12-7-15 Pittsburgh Plate Glass Co.	23 80	54580	2-1-16 Topping Bros.	9 48
54090	3-6-16 Stumpp & Walter Co.	7 75	54543	12-31-15 Stanley & Patterson	13 41	54581	3-8-16 Herring, Hall, Marvin Safe Co.	10 00
54091	2-29-16 Belmont Garage	47 30	54544	3-15-16 Stanley & Patterson	18 36	54582	2-1-16 W. D. Smalley	6 30
54092	1-5-16 Cumberland Garage Co.	23 14	54545	11-30-15 Stanley & Patterson	12 85	54583	2-1-16 Westchester Lighting Co.	196 65
54093	3-1-16 Hoffman Taxicab Co.	74 25	54546	10-30-15 The Sherwin, Williams Co.	1 67	54584	2-1-16 Daniel Sullivan	5 00
54420	3-27-16 Wm. Openhym & Sons	\$103 19	54547	7-29-15 Ford Motor Co.	14 78	54585	2-1-16 Castleton Motor Car Co.	1 16
54601	Daniel A. Draddy	\$5 05	54548	12-7-15 General Vehicle Co., Inc.	58	54586	7-20-15 J. S. Duff	31 97
54214	40946 John J. O'Connor	\$1,720 81	54549	4-6-15 F. N. Dubois & Co.	23 41	54587	12-31-15 Theo. W. Morris & Co.	17 50
54215	40946 John J. O'Connor	1,366 61	54550	10-31-15 Shadbolt Mfg. Co.	53 30	54588	3-2-16 Bacon Coal Co.	78 40
54374	2-8-16 General Vehicle Co.	106 96	54551	3-10-16 General Vehicle Co., Inc.	57 46	54589	1-8-16 M. T. Davidson Co.	422 00
54376	1-8-16 General Vehicle Co.	2 04	54552	12-23-15 Chas. Hvass & Co., Inc.	107 40	54590	2-1-16 A. Younglaus	5 50
54377	11-15-15 Oriental Rubber & Supply Co.	7 85	54553	1-10-16 The Safety Fire Extinguisher Co.	30 74			
54378	12-31-15 John F. Warth	65 25	54554	1-12-16 A. F. Brombacher & Co.	185 20			
54379	3-2-16 C. A. Case	10	54555	12-21-15 The Manhattan Supply Co.	4 37			
54380	1-21-16 Stove Mfgs. Repair Assn.	40 96	54556	2-1-16 Prospect Taxi Co., Inc.	12 00			
54381	1-4-16 The Linen Thread Co.	32 64	54557	1-6-16 The Good Roads Machinery Co., Inc.	2 50			
54382	2-2-16 The Woodhouse Mfg. Co.	32 00	54558	2-8-16 E. H. Walsh	12 84			
54383	2-24-16 Crane & MacMahon, Inc.	575 00	54235	1-22-16 The Barrett Co.	71 29			
54385	12-8-15 Underwood Typewriter Co., Inc.	1 00	54236	2-29-16 The Geo. H. Tyrrell Co., Inc.	56 00			
			54237	3-7-16 McDougall & Potter Co.	18 66			
			54216	3-11-16 Engineering Record. McGraw Pub. Co., Inc.	19 20			
			54217	3-9-16 Engineering News, Hill Pub. Co., Proprietor	250 00			
			54218	Dr. Edson Card	37 50			
			54219	Village of Cornwall	60 00			
			54220	Cornwall Savings Bank	24 00			
			54221	Howard Hasbrouck				

Borough of Manhattan.

Report for week ended March 11, 1916.

General Office—Orders Number 736 to 820, inclusive, were issued; 84 requisitions were received and acted upon; 6 requisitions, including 107 vouchers amounting to \$46,187.65, were drawn on the Comptroller.

Contracts Entered Into—Constructing sewer, Catharine St., under Pier 26, E. R., Kingsbridge Contracting Co., 41st St. and 2d Ave.; National Surety Company, 115 Broadway. Furnishing 18,000 bags, Portland cement, J. A. McCarthy, 150th St. and Harlem River; National Surety Company, 115 Broadway. Furnishing 6,500 cubic yards paving sand and 3,500 cubic yards coarse aggregate, Phoenix Co., 17 State St.; National Surety Company, 115 Broadway. Furnishing 400,000 wood paving blocks, United States Wood Preserving Co., 165 Broadway; Globe In-

dennity Co., 45 William St. Furnishing iron castings (manhole heads, basin heads, etc.), Maher & Flockhart, 80 Polk St., Newark, N. J.; U. S. Fidelity and Guarantee Company, 47 Cedar St.

Cashier's Office—For restoring and repaving, Special Fund (water, sewer openings, etc.), \$5,802.36. General Fund: For public comfort stations, \$26.65; for shed permits, \$46; for sewer connections, \$70; for subpoena fees, \$1; for prints, \$5.55; for waste paper, \$221.17; for vault permits, \$251.50.

Permits Issued—To place building material on streets, 20; to construct street vaults, 5; to construct sheds, 6; for subways, steam mains, electrical and various connections, 88; for railway construction and repairs, and to reset poles, 16; to repair sidewalks, 5; for sewer connections, 12; for water services, 23; to reset curbs, 3; for miscellaneous purposes, 16.

Division of Sidewalks—Obstructions removed from various streets and avenues, 14; notices served, 272; street signs erected, 4; miscellaneous signs cleaned, repaired, removed, 828.

Inspection Division, Bureau of Highways—Square yards of pavement repaired, 1,532.

Repairs to Sewers—Linear feet of sewer

built, 23; linear feet of sewer cleaned, 2,486; linear feet of sewer examined, 11,240; basins cleaned, 1; basins examined, 23; manhole heads and covers reset, 2; basin covers put on, 1; manhole covers put on, 8; cubic feet of brickwork built, 12; basin grates put in, 1; linear feet of pipe sewer relieved, 300; cuts opened and refilled, 2.

Laboring Force Employed.

	Mechan- ics.	Labor- ers.	Teams.	Carts.	Bath Attend- ants.	Clean- ers.
Repaving and renewal of pavements	182	390	14	50
Division of Sidewalks	..	9	1	1
Sewers, maintenance, cleaning, etc.	16	119	..	47
Cleaning public buildings, baths, etc.	209	283

MARCUS M. MARKS, President.

Changes in Departments, Etc.**DEPARTMENT OF PARKS.****BRONX.**

Reinstated—Vincenzo Salzano, 3640 White Plains avenue, Laborer, March 27.

DEPARTMENT OF BRIDGES.

Transferred—John Donnelly, 927 Rogers avenue, Brooklyn, Laborer at \$2.50 per day, from President, Brooklyn, March 16.

LAW DEPARTMENT.

Appointed—James A. West, 250 Prospect avenue, Brooklyn, Clerk at \$300 per annum, March 27.

DEPARTMENT OF EDUCATION.

Services Ceased—Thomas J. Carney, Clerk, Bureau of Attendance, March 18.

BOARD OF WATER SUPPLY.

Services Ceased—Alexander Morris, Clerk, March 19.

REGISTER, NEW YORK COUNTY.

Promoted—Ralph Michael and Arthur Levine to Clerk at \$1,100 per annum, March 16.

Appointed—Sol Wald, 27 St. Marks place, Clerk at \$1,000 per annum, March 27.

Services Ceased—Philip Hersch, Clerk at \$1,200 per annum, March 27.

BOARD OF CITY RECORD.

Abstract of transactions for week ended March 18, 1916:

Moneys Received—Subscriptions to the CITY RECORD, \$176.70; cash sales of CITY RECORD, \$58.59; total, \$235.29.

Vouchers Transmitted to Comptroller—Contracts, \$271.75; total, \$271.75.

Open Market Orders Issued After Competitive Bidding.

Name of Lowest Bidder.	No. of Orders.	Printing.	Stationery.	Books.	Total.
W. F. Albers	3			\$173 75	\$173 75
William Bratter & Co.	14	\$930 50	\$33 45	134 90	1,098 85
The Brooklyn Daily Eagle	2		64 75		64 75
M. B. Brown Ptg. & Bdg. Co.	68	2,611 73	399 07	631 34	3,642 14
P. J. Collison & Co.	9	339 44	8 48		347 92
Koiler & Smith Co.	2		12 70		12 70
J. J. Little & Ives Co.	1	92 00			92 00
Clarence S. Nathan, Inc.	7	222 21	21 00		243 21
The O'Connell Press, Inc.	2	131 00			131 00
The J. W. Pratt Co.	9	135 00	81 65		216 65
Remington Typewriter Co., Inc.	3		8 35		8 35
Tiebel Bros.	3			15 35	15 35
Tower Mfg. and Novelty Co.	6		55 53		55 53
Vacuo-static Carbon Co.	1		2 49		2 49
	130	\$4,461 88	\$687 47	\$955 34	\$6,104 69

DAVID FERGUSON, Supervisor of the City Record.

Abstract of transactions for week ended March 25, 1916:

Moneys Received—Subscriptions to the CITY RECORD, \$97.65; cash sales of CITY RECORD, \$47.58; total, \$145.23.

Vouchers transmitted to Comptroller—Contracts, \$19,357.40; open market orders, \$3,151.65; payrolls, \$2,160.40; total, \$24,669.45.

Open Market Orders Issued After Competitive Bidding.

Name of Lowest Bidder.	No. of Orders.	Printing.	Stationery.	Books.	Total.
W. F. Albers	3			\$17 15	\$17 15
W. Bratter & Co.	13	\$1,051 10	\$38 75	12 29	1,102 14
The Brooklyn Daily Eagle	2	2 25	9 99		12 24
M. B. Brown Ptg. & Bdg. Co.	63	1,444 79	104 94	150 35	1,700 08
P. J. Collison & Co.	13	136 38	51 26		187 64
Library Bureau	2		80 50		80 50
J. J. Little & Ives Co.	1	3 50			3 50
Clarence S. Nathan, Inc.	4	446 90	72 80		519 70
The O'Connell Press, Inc.	1	34 00			34 00
The J. W. Pratt Co.	25	70 25	242 52	30 00	342 77
Remington Typewriter Co., Inc.	7		26 48		26 48
Tiebel Bros.	3			62 68	62 68
Tower Mfg. and Novelty Co.	7		126 25		126 25
The Trow Press	3	247 50			247 50
Vacuo-Static Carbon Co.	1		18 00		18 00
	148	\$3,436 67	\$771 49	\$272 47	\$4,480 63

DAVID FERGUSON, Supervisor of the City Record.

**OFFICIAL DIRECTORY.**

Unless otherwise stated, the Public Offices of the City are open for business from 9 a. m. to 5 p. m.; Saturday, 9 a. m. to 12 noon.

CITY OFFICES.**MAYOR'S OFFICE.**

City Hall, Telephone, 8020 Cortlandt. John Purroy Mitchel, Mayor. Theodore Rousseau, Secretary. Samuel L. Martin, Executive Secretary. Bureau of Weights and Measures. Municipal Building, 3d floor. Telephone, 1498 Worth. Joseph Hartigan, Commissioner.

COMMISSIONERS OF ACCOUNTS.

Municipal Building, Telephone, 4315 Worth. Leonard M. Wallstein, Commissioner of Accounts.

BOARD OF ALDERMEN.

Clerk's Office, Municipal Building, 2nd floor. Telephone, 4430 Worth. P. J. Scully, Clerk. President of the Board of Aldermen. City Hall, Telephone, 6770 Cortlandt. Frank L. Dowling, President.

BOARD OF AMBULANCE SERVICE.

Municipal Building, 10th floor. Ambulance Calls, 3100 Spring. Administration Offices, 748 Worth.

ARMORY BOARD.

Hall of Records, Telephone, 3900 Worth. C. D. Rhinehart, Secretary.

ART COMMISSION.

City Hall, Telephone, 1197 Cortlandt. John Quincy Adams, Assistant Secretary.

BOARD OF ASSESSORS.

Municipal Building, 8th floor. Telephone, 29 Worth. William C. Ormond, Chairman. St. George B. Tucker, Secretary.

BELLEVUE AND ALLIED HOSPITALS. 26th st. and 1st ave. Telephone, 4400 Madison Square. Dr. John W. Brannan, President. J. K. Paulding, Secretary.

DEPARTMENT OF BRIDGES. Municipal Building, 18th floor. Telephone, 380 Worth. F. J. H. Kracke, Commissioner.

CENTRAL PURCHASING COMMITTEE. Municipal Building, 12th floor. Telephone, 4315 Worth. Director.

BUREAU OF THE CHAMBERLAIN. Municipal Building, 8th floor. Telephone, 4270 Worth. Henry Bruere, Chamberlain.

BOARD OF CHILD WELFARE. City Hall, Telephone, 7541 Cortlandt. Harry L. Hopkins, Secretary.

CITY CLERK AND CLERK OF THE BOARD OF ALDERMEN. Municipal Building, 2nd floor. Telephone, 4430 Worth. P. J. Scully, City Clerk.

BOARD OF CITY RECORD. Supervisor's office, Municipal Building, 8th floor. Distributing Division, 96 Reade st. Telephone, 3490 Worth. David Ferguson, Supervisor.

DEPARTMENT OF CORRECTION. Municipal Building, 24th floor. Telephone, 1610 Worth. Burdette G. Lewis, Commissioner.

DEPARTMENT OF DOCKS AND FERRIES. Pier "A," N. R. Telephone, 300 Rector. R. A. C. Smith, Commissioner.

DEPARTMENT OF EDUCATION. Board of Education. Park ave. and 59th st. Telephone, 5580 Plaza. Stated meetings of the Board are held at 4 p. m. on the first Monday in February, the second Wednesday in August, and the second and fourth Wednesdays in every month, except August.

William G. Wilcox, President. A. Emerson Palmer, Secretary.

BOARD OF ELECTIONS. General office and office of the Borough of Manhattan, Municipal Building, 18th floor. Telephone, 1307 Worth. Edward F. Boyle, President. Moses M. McKee, Secretary.

Other Borough Offices. The Bronx. 368 E. 148th st. Telephone, 336 Melrose. Brooklyn. 435-445 Fulton st. Telephone, 1932 Main. Queens. 64 Jackson ave., Long Island City. Telephone, 3375 Hunters Point.

Richmond.

Borough Hall, New Brighton, S. I. Telephone, 1000 Tompkinsville. All offices open from 9 a. m. to 4 p. m. Saturdays, to 12 m.

BOARD OF ESTIMATE AND APPOINTMENT.

Municipal Building, 13th floor. Telephone, 4560 Worth. Joseph Haag, Secretary.

Bureau of Records and Minutes. Municipal Building, 13th floor. Telephone, 4560 Worth. Joseph Haag, Secretary.

Office of the Chief Engineer. Municipal Building, 13th floor. Telephone, 4560 Worth. Nelson P. Lewis, Chief Engineer.

Bureau of Public Improvements. Municipal Building, 13th floor. Telephone, 4560 Worth. Nelson P. Lewis, Chief Engineer.

Bureau of Franchises. Municipal Building, 13th floor. Telephone, 4563 Worth. Harry P. Nichols, Engineer.

Bureau of Contract Supervision. Municipal Building, 13th floor. Telephone, 4560 Worth. Central Testing Laboratory, 125 Worth st. Telephone, 3088 Franklin. Tilden Adamson, Director.

Bureau of Standards. Municipal Building, 13th floor. Telephone, 4560 Worth. George L. Tirrell, Director.

BOARD OF EXAMINERS. Municipal Building, 20th floor, 9 a. m. to 4 p. m. Saturday, to 12 m. Telephone, 1800 Worth.

Board meets every Tuesday at 2 p. m. Edward V. Barton, Clerk.

DEPARTMENT OF FINANCE.

Municipal Building, 5th floor. Telephone, 1200 Worth. Shepard A. Morgan, Secretary to the Department, 5th floor.

William A. Prendergast, Comptroller. Deputy Comptrollers, 7th floor. Alexander Brough, Edmund D. Fisher, Hubert L. Smith.

Receiver of Taxes. Manhattan—Municipal Building, 2nd floor. Telephone, 1200 Worth.

Bronx—177th st. and Arthur ave. Telephone, 140 Tremont.

Brooklyn—236 Duffield st. Telephone, 7056 Main.

Queens—5 Court Square, Long Island City. Telephone, 3386 Hunters Point.

Richmond—Borough Hall, St. George. Telephone, 100 Tompkinsville.

Receiver of Assessments and Arrears. Manhattan—Municipal Building, 3d floor. Telephone, 1200 Worth.

Bronx—177th st. and Arthur ave. Telephone, 47 Tremont.

Brooklyn—503 Fulton st. Telephone, 8340 Main.

Queens—Municipal Building, Court Square, Long Island City. Telephone, 1553 Hunters Point.

Richmond—Borough Hall, St. George. Telephone, 1000 Tompkinsville.

FILE DEPARTMENT. Municipal Building, 11th floor. Telephone, 4100 Worth.

Brooklyn, 365 Jay st. Telephone, 7600 Main. Robert Adamson, Commissioner.

DEPARTMENT OF HEALTH. Centre and Walker sts., Manhattan. Telephone, 6280 Franklin.

Bureau of Burial Permit and Contagious Disease offices always open.

Bronx, 3731 Third ave. Brooklyn, Flatbush ave., Willoughby and Fleet sts. Queens, 372 Fulton st., Jamaica. Richmond, 514 Bay st., Stapleton.

Haven Emerson, Commissioner. Eugene W. Scheffer, Secretary.

BOARD OF INEBRIETY. 100 Mulberry st. Telephone, 7116 Spring. Board meets first Wednesday in each month at 3 o'clock.

Charles Samson, Secretary.

LAW DEPARTMENT. Office of Corporation Counsel. Main office, Municipal Building, 16th floor. Telephone, 4600 Worth.

Lamar Hardy, Corporation Counsel. Brooklyn office, 153 Pierrepont st. Telephone, 2948 Main.

Bureau of Street Openings. Main office Municipal Building, 15th floor. Telephone, 1380 Worth.

Brooklyn office, 166 Montague st. Telephone, 5916 Main.

Queens office, Municipal Building, Long Island City. Telephone, 3886 Hunters Point.

Bureau for the Recovery of Penalties. Municipal Building, 15th floor. Telephone, 1460 Worth.

Bureau for the Collection of Arrears of Personal Taxes. Municipal Building, 17th floor. Telephone, 4885 Worth.

Tenement House Bureau and Bureau of Buildings. Municipal Building, 15th floor. Telephone, 1620 Worth.

DEPARTMENT OF LICENSES. Main office, 49 Lafayette st. Telephone, 4490 Franklin.

George H. Bell, Commissioner. Brooklyn—381 Fulton st. Telephone, 1497 Main.

Queens—Borough Hall, Long Island City. Telephone, 5400 Hunters Point.

Richmond—Borough Hall, New Brighton. Telephone, 1000 Tompkinsville.

Division of Licensed Vehicles—517-519 W. 57th st. Telephone, 6387 Columbus.

Public Employment Bureau—Men's departments, 128 Leonard st. Women's departments, 53 Lafayette st. Telephone, 6100 Franklin.

MUNICIPAL CIVIL SERVICE COMMISSION. Municipal Building, 14th floor. Telephone, 1580 Worth.

Henry Moskowitz, President. Robert W. Belcher, Secretary.

MUNICIPAL REFERENCE LIBRARY. Municipal Building, 5th floor. Telephone, 1072 Worth. 9 a. m. to 5 p. m.; Saturday, to 1 p. m.

DEPARTMENT OF PARKS. Municipal Building, 10th floor. Telephone, 4850 Worth.

Cabot Ward, Commissioner, Manhattan and Richmond.

Borough of Brooklyn. Litchfield Mansion, Prospect Park, Brooklyn. Telephone, 2300 South.

Raymond V. Ingersoll, Commissioner.

Borough of The Bronx. Zbrowski Mansion, Claremont Park. Telephone, 2640 Tremont.

Thomas W. Whittle, Commissioner.

Borough of Queens. The Overlook, Forest Park, Richmond Hill. L. I. Telephone, 2300 Richmond Hill.

John E. Weier, Commissioner.

PARK BOARD. Municipal Building, 10th floor. Telephone, 4850 Worth. Cabot Ward, President; Louis W. Fehr, Secretary.

PAROLE COMMISSION. Municipal Building, 24th floor. Telephone, 1610 Worth.

Thomas R. Minnick, Secretary.

EXAMINING BOARD OF PLUMBERS. Municipal Building, 9th floor. Telephone, 1800 Worth.

Janet A. G. Hahn, Clerk.

POLICE DEPARTMENT.

240 Centre st. Telephone, 3100 Spring. Arthur Woods, Commissioner.

DEPARTMENT OF PUBLIC CHARITIES. Principal office, Municipal Building, 10th floor. Telephone, 4440 Worth.

Brooklyn and Queens, 327 Schermerhorn st., Brooklyn. Telephone, 2977 Main.

Bureau of Social Investigation, Pearl and Centre sts. Telephone, Worth 4405.

Borough of Richmond, Borough Hall, St. George, S. I. Telephone, 1000 Tompkinsville. John A. Kingsbury, Commissioner.

PUBLIC SERVICE COMMISSION. 154 Nassau st., Manhattan, 8 a. m. to 11 p. m. every day, including holidays and Sundays. Telephone, 4150 Beckman.

Oscar S. Straus, Chairman. James B. Walker, Secretary.

BOARD OF REVISION OF ASSESSMENTS. Municipal Building, 7th floor. Telephone, 1200 Worth.

John Korb, Jr., Chief Clerk.

COMMISSIONERS OF SINKING FUND. Office of Secretary, Municipal Building, 7th floor. Telephone, 1200 Worth.

John Korb, Jr., Secretary.

DEPARTMENT OF TAXES AND ASSESSMENTS. Municipal Building, 9th floor. Telephone, 1800 Worth.

Lawson Purdy, President. C. Rockland Tyng, Secretary.

DEPARTMENT OF STREET CLEANING. Municipal Building, 12th floor. Telephone, 4240 Worth.

John T. Fetherston, Commissioner.

TENEMENT HOUSE DEPARTMENT. Manhattan and Richmond office, Municipal Building, 19th floor. Telephone, 1526 Worth.

Brooklyn and Queens office, 503 Fulton st., Brooklyn. Telephone, 3825 Main.

Bronx office, 391 East 149th st. Telephone, 7107 Melrose.

John J. Murphy, Commissioner.

BOARD OF WATER SUPPLY. Municipal Building, 22nd floor. Telephone, 3150 Worth.

Charles Strauss, President. George Featherstone, Secretary.

DEPARTMENT OF WATER SUPPLY, GAS AND ELECTRICITY. Municipal Building, 23d, 24th and 25th floors.

Telephones: Manhattan, 4320 Worth; Brooklyn, 3980 Main; Queens, 3441 Hunters Point; Richmond, 840 Tompkinsville; Bronx, 3400 Tremont.

Brooklyn, Municipal Building, Brooklyn. Bronx, Tremont and Arthur aves. Queens, Municipal Building, Long Island City. Richmond, Municipal Building, St. George.

William Williams, Commissioner.

BOROUGH OFFICES.**BOROUGH OF THE BRONX.**

President's office, 3d ave. and 177th st. Telephone, 2680 Tremont.

Douglas Mathewson, President.

BOROUGH OF BROOKLYN.

President's office, 2d floor, Borough Hall. Commissioner of Public Works, 2d floor, Borough Hall.

Assistant Commissioner of Public Works, 2d floor, Borough Hall.

Bureau of Highways, 5th and 12th floors, 50 Court st.

Bureau of Public Buildings and Offices, 10th floor, 50 Court st.

Bureau of Sewers, 10th floor, 215 Montague st.

Bureau of Buildings, 4th floor, Borough Hall.

Topographical Bureau, 209 Montague st.

Bureau of Substructures, 11th floor, 50 Court st.

Telephone, 3960 Main.

Lewis H. Pounds, President.

BOROUGH OF MANHATTAN.

President's office, 20th floor, Municipal Bldg. Commissioner of Public Works, 21st floor, Municipal Building.

Assistant Commissioner of Public Works, 21st floor, Municipal Building.

Bureau of Highways, 21st floor, Municipal Building.

Bureau of Public Buildings and Offices, 20th floor, Municipal Building.

Bureau of Sewers, 21st floor, Municipal Bldg.

Bureau of Buildings, 20th floor, Municipal Building.

Telephone, 4227 Worth.

Marcus M. Marks, President.

BOROUGH OF QUEENS.

President's office, Borough Hall, Long Island City. Telephone, 5400 Hunters Point.

KINGS COUNTY.

COUNTY CLERK.

Hall of Records, Brooklyn. Telephone, 4930 Main.

COUNTY COURT.

County Court House, Brooklyn. Court opens at 10 a. m. daily and sits until business is completed. Part I, Room No. 23; Part II, Room No. 10; Part III, Room No. 14; Part IV, Room No. 1; Court House, Clerk's office, Rooms 17, 18, 19 and 22; open daily from 9 a. m. to 5 p. m.; Saturday to 12 m. Telephone, 4154 Main.

DISTRICT ATTORNEY.

66 Court st., Brooklyn, 9 a. m. to 5:30 p. m.; Saturday, to 1 p. m. Telephone, 2954 Main.

COMMISSIONER OF JUDICIAL.

381 Fulton st., Brooklyn. Telephone, 330-331 Main.

PUBLIC ADMINISTRATOR.

44 Court st., Brooklyn. Telephone, 2840 Main.

COMMISSIONER OF RECORDS.

Hall of Records, Brooklyn. Telephone, 6988 Main.

REGISTER.

Hall of Records, Brooklyn. Telephone, 2830 Main.

SHERIFF.

4560 Court st., Brooklyn. Telephone, 6845 Main.

SUBROGATE.

Hall of Records, Brooklyn. Court opens at 10 a. m. Telephone, 3954 Main.

SHERIFF.

Herbert T. Ketcham, Surrogate.

SHERIFF.

John H. McCoey, Chief Clerk.

BRONX COUNTY.

COUNTY CLERK.

Civil Records—161st. st. and 3d ave. Telephone, 9266 Melrose.

COUNTY JUDGE.

Criminal Branch, 1918 Arthur ave. James Vincent Ganly, County Clerk.

COUNTY JUDGE.

161st st. and 3 ave. Telephone, 7907 Melrose.

DISTRICT ATTORNEY.

Louis D. Gibbs, County Judge.

COMMISSIONER OF JUDICIAL.

Tremont and Arthur ayes. Telephone, 1100 Tremont.

PUBLIC ADMINISTRATOR.

Francis Martin, District Attorney.

COMMISSIONER OF JUDICIAL.

1932 Arthur ave. Telephone, 3700 Tremont.

PUBLIC ADMINISTRATOR.

John A. Mason, Commissioner.

REGISTER.

2808 3d ave. Telephone, 9816 Melrose, 9 a. m. to 5 p. m., Saturday to 12 m.

SHERIFF.

Ernest E. L. Hammer, Public Administrator.

SHERIFF.

1932 Arthur ave. Telephone, 6694 Tremont.

SHERIFF.

Edward Polak, Register.

SHERIFF.

1932 Arthur ave. Telephone, 6600 Tremont.

SHERIFF.

James F. O'Brien, Sheriff.

SHERIFF.

Bergen Building Annex, 1918 Arthur ave.

SHERIFF.

George M. S. Schulz, Surrogate.

QUEENS COUNTY.

COUNTY CLERK.

364 Fulton st., Jamaica. Telephone, 151 Jamaica.

COUNTY COURT.

Alexander Dujat, County Clerk.

COUNTY COURT.

County Court House, Long Island City. Telephone, 596 Hunters Point.

COUNTY COURT.

Court opens at 10 a. m. Trial Term begins first Monday of each month, except July, August and September, and on Friday of each week.

COUNTY COURT.

Clerk's office opens 9 a. m. to 5 p. m.; Saturdays to 12:30 p. m. Telephone, 551 Jamaica.

COUNTY COURT.

Burt Jay Humphrey, County Judge.

COUNTY COURT.

County Court House, Long Island City, 9 a. m. to 5 p. m.; Saturday, to 12 m.

COUNTY COURT.

County Judge's office always open at 336 Fulton st., Jamaica. Telephone, 3871 Hunters Point.

COUNTY COURT.

Dennis O'Leary, District Attorney.

COUNTY COURT.

County Court House, Long Island City. Telephone, 963 Hunters Point.

COUNTY COURT.

Thornycroft C. McKenna, Commissioner.

COUNTY COURT.

302 Fulton st., Jamaica. Telephone, 223 Jamaica.

COUNTY COURT.

Randolph White, Public Administrator.

COUNTY COURT.

County Court House, Long Island City. Telephone, 3766 Hunters Point.

COUNTY COURT.

Paul Stier, Sheriff.

COUNTY COURT.

364 Fulton st., Jamaica. Telephone, 397 Jamaica.

COUNTY COURT.

Daniel Noble, Surrogate.

RICHMOND COUNTY.

COUNTY CLERK.

County Office Building, Richmond. Telephone, 28 New Dorp.

COUNTY COURT.

C. Livingston Bostwick, Clerk.

COUNTY COURT.

County Judge and Surrogate.

COUNTY COURT.

Trial Terms, with Grand and Trial Jury, second Monday of March, first Monday of October.

COUNTY COURT.

Trial Terms, with Trial Jury only, first Monday of May, first Monday of December.

COUNTY COURT.

Special Terms, without Jury—Wednesday of each week, except the last week of July, the month of August and the first week of September.

COUNTY COURT.

Surrogate's Court.

COUNTY COURT.

Monday and Tuesday of each week at the Borough Hall, St. George, and on Wednesday at the Surrogate's Court at Richmond, except during the session of the County Court. There will be no Surrogate's Court during the month of August.

COUNTY COURT.

Surrogate's Court and Office, Richmond. S. I. Surrogate's Chambers, Borough Hall, St. George.

COUNTY COURT.

J. Harry Tiernan, County Judge and Surrogate.

COUNTY COURT.

DISTRICT ATTORNEY.

COUNTY COURT.

Borough Hall, St. George. Telephone, 50 Tompkinsville, 9 a. m. to 5 p. m.; Saturday, to 12 m.

COUNTY COURT.

Albert C. Fach, District Attorney.

COUNTY COURT.

COMMISSIONER OF JUDICIAL.

COUNTY COURT.

Village Hall, Stapleton. Telephone, 81 Tompkinsville.

COUNTY COURT.

Edward I. Miller, Commissioner.

COUNTY COURT.

PUBLIC ADMINISTRATOR.

COUNTY COURT.

Port Richmond. Telephone, 704 West Brighton.

COUNTY COURT.

William T. Holt, Public Administrator.

COUNTY COURT.

SHERIFF.

COUNTY COURT.

County Court House, Richmond. Telephone, 120 New Dorp.

COUNTY COURT.

Spire Pitou, Jr., Sheriff.

COUNTY COURT.

THE COURTS.

COUNTY COURT.

CITY COURT OF THE CITY OF NEW YORK.

COUNTY COURT.

City Hall Park. Special Term Chambers held from 10 a. m. to 4 p. m. Clerk's office open from 9 a. m. to 4 p. m. Telephone, 122 Cortlandt.

COUNTY COURT.

Thomas F. Smith, Clerk.

COUNTY COURT.

CITY MAGISTRATES' COURTS.

COUNTY COURT.

Boroughs of Manhattan and Bronx.

COUNTY COURT.

William McAdoo, Chief City Magistrate, 300 Mulberry st. Telephone, 6213 Spring.

Municipal Term—Room 500, Municipal Building, Manhattan.

First District—Criminal Courts Building.

Second District—125 Sixth ave.

Third District—2d ave. and 1st st.

Fourth District—151 E. 57th st.

Fifth District—121st st. and Sylvan place.

Sixth District—162d st. and Washington ave.

Seventh District—314 W. 54th st.

Eighth District—1014 E. 181st st., The Bronx.

Ninth District (Night Court for Females)—125 6th ave.

Tenth District (Night Court for Males)—151 E. 57th st.

Eleventh District (Domestic Relations)—151 E. 57th st.

Thirteenth District (Domestic Relations)—1014 E. 181st st., The Bronx.

Office of the Chief Probation Officer, 300 Mulberry st. Telephone, 8213 Spring.

Borough of Brooklyn.

Office of Deputy Chief Clerk, Wm. F. Delaney, 44 Court st. Telephone, 7411 Main.

First District—318 Adams st.

Second District—Court and Butler sts.

Fifth District—261 Bedford ave.

Sixth District—493 Gates ave.

Seventh District—31 Snider ave., Flatbush.

Eighth District—W. 8th st., Coney Island.

Ninth District—5th ave. and 29th st.

Tenth District—133 New Jersey ave.

Domestic Relations—Myrtle and Vanderbilt ayes.

Borough of Queens.

First District—St. Mary's Lyceum, L. I. City.

Second District—Town Hall, Flushing, L. I.

Third District—Central ave., Far Rockaway.

Fourth District—Town Hall, Jamaica, L. I.

Borough of Richmond.

First District—Lafayette ave., New Brighton.

Second District—Village Hall, Stapleton.

All courts open daily from 9 a. m. to 4 p. m., except on Saturdays, Sundays and legal holidays, when only morning sessions are held.

COURT OF GENERAL SESSIONS.

Criminal Court Buildings. Court opens at 10:30 a. m. Clerk's office open from 9 a. m. to 4 p. m., and on Saturdays until 12 m.

Edward R. Carroll, Clerk.

MUNICIPAL COURTS.

The Clerks' offices are open from 9 a. m. to 4 p. m.; Saturday, to 12 noon.

Board of Justices—James J. Devin, Secretary, 264 Madison st., Manhattan. Telephone, 2596 Orchard.

Borough of Manhattan.

First District—146 Grand Street. Telephone, 9611 Spring. Additional part is held at the southwest corner of 6th ave. and 10th st. Telephone, 2513 Chelsea.

Second District—264-266 Madison st. Telephone, 4300 Orchard.

Third District—314 West 54th st. Telephone, 5450 Columbus.

Fourth District—207 E. 32d st. Telephone, 4358 Murray Hill.

Fifth District—2565 Broadway. Telephone, 4006 Riverside.

Sixth District—155 East 88th st. Telephone, 4343 Lenox.

Seventh District—70 Manhattan st. Telephone, 6334 Morningside.

Eighth District—121st st. and Sylvan place. Telephone, 3950 Harlem.

Ninth District—Madison ave. and 59th st. Telephone, 3873 Plaza.

Borough of The Bronx.

First District—Town Hall, 1400 Williamsbridge road, Westchester. Telephone, 457 Westchester.

Second District—Washington ave. and 162d st. Telephone, 3042 Melrose.

Borough of Brooklyn.

First District—State and Court sts. Telephone, 7091 Main.

Second District—495 Gates ave. Telephone, 504 Bedford.

Third District—6 Lee ave. Telephone, 556 Williamsburg.

Fourth District—14 Howard ave. Telephone, 4323 Bushwick.

Fifth District—5220 Third ave. Telephone, 3907 Sunset.

Sixth District—236 Duffield st. Telephone, 6166 Main.

Seventh District—31 Pennsylvania ave. Telephone, 904 East New York.

Borough of Queens.

First District—15 Fifth st., Long Island City. Telephone, 1420 Hunters Point.

Second District—Broadway and Court st., Elmhurst. Telephone, 82 Newtown.

Third District—1908 Myrtle ave., Glendale. Telephone, 2352 Bushwick.

Fourth District—Town Hall, Jamaica. Telephone, 1654 Jamaica.

Borough of Richmond.

First District—Lafayette ave. and 2d st., New Brighton. Telephone, 503 Tompkinsville.

Second District—Village Hall, Stapleton. Telephone, 313 Tompkinsville.

COURT OF SPECIAL SESSIONS.

Courts opens at 10 a. m.

Part I, Criminal Court Building, Manhattan. Telephone, 3983 Franklin.

Part II, 171 Atlantic ave., Brooklyn. Telephone, Main 4280.

Part III, Town Hall, Jamaica. Held on Tuesday of each week. Telephone, 2620 Jamaica.

Part IV, Borough Hall, St. George. Held on Wednesday of each week. Telephone, 324 Tompkinsville.

Part V, Bergen Building, Tremont and Arthur ayes., Bronx. Held on Thursday of each week. Telephone, 6056 Tremont.

Frank W. Smith, Chief Clerk.

CHILDREN'S COURT.

New York County—137 E. 22d st. Telephone, 3611 Gramercy.

Dennis A. Lambert, Clerk.

Bronx County—355 E. 137th st. Court held on Wednesday and Friday of each week. Telephone, 9092 Melrose.

Michael Murray, Clerk.

Kings County—102 Court st. Telephone, 627 Main.

William C. McKee, Clerk.

Queens County—19 Flushing ave., Jamaica. Court held on Monday and Thursday of each week. Telephone, 2624 Jamaica.

Sydney Ollendorf, Clerk.

Richmond County—Corn Exchange Bank Building, St. George. Court held on Tuesday of each week. Telephone, 324 Tompkinsville.

William J. Browne, Clerk.

SUPREME COURT—APPELLATE DIVISION.

First Judicial Department.

Madison ave., corner 25th st. Court open from 2 p. m. until 6 p. m. Friday, Motion Day. Court opens at 10:30 a. m. Motions called at 10 a. m. Orders called at 10:30 a. m. Telephone, 3840 Madison Square.

Alfred Wagstaff, Clerk.

Second Judicial Department.

Borough Hall, Brooklyn. Court meets from 2 p. m. to 5 p. m., excepting that on Fridays Court opens at 10 o'clock a. m. Clerk's office open 9 a. m. Telephone, 1392 Main.

John B. Byrne, Clerk.

SUPREME COURT—APPELLATE TERM.

503 Fulton st., Brooklyn. Court meets 10 a. m. Clerk's office opens 9 a. m. Telephone, 7452 Main.

Joseph H. De Razzag, Clerk.

SUPREME COURT—CRIMINAL DIVISION.

Criminal Court Building. Court opens at 10:30 a. m. Clerk's office open from 9 a. m. to 4 p. m.; Saturday, to 12 m. Telephone, 6064 Franklin.

William J. Schneider, Clerk.

SUPREME COURT—FIRST DEPARTMENT.

County Court House. Court open from 10:15 a. m. to 4 p. m. Telephone, 4580 Cortlandt.

SUPREME COURT—SECOND DEPARTMENT.

Kings County.

initiative ability. Candidates must further be familiar with current practice and discussion relative to bituminous mixtures and they must give evidence of a knowledge of the approved types of asphalt working machinery. Suitable credit will be allowed to holders of appropriate technical degrees or to those submitting evidence of having equivalent or similar scientific acquirements.

Duties: The Superintendent of an Asphalt Plant will have responsible charge of the operation, maintenance and efficiency of a Municipal plant now being operated by the City of New York. He will report directly to the Chief Engineer of Highways and will be required to give independent, critical judgment incident to organization and equipment; in co-operation with the Chief Chemist, he will be required to advise as to the quality and inspection of the raw materials; he will be expected to co-operate with the Engineer of maintenance and to install from time to time approved appliances for efficient handling of materials within the plant as well as for the distribution of the product to various points for repairing city streets. He will supervise, direct and regulate the proportioning of mixtures based upon his own knowledge and upon that derived from the tests of the plant chemist.

The salary for this grade of work ranges from \$2,100 to \$3,180 per annum, depending upon the size of the plant. The vacancy immediately to be filled is at the large Municipal Plant of the Borough of Manhattan, which carries a minimum salary of \$2,400 per annum.

Candidates must be at least 25 years of age on the closing date for the receipt of applications. The term of the eligibility of the list resulting from this examination is fixed at not less than one year nor more than four years.

m21a11 R. W. BELCHER, Secretary.

PUBLIC NOTICE IS HEREBY GIVEN THAT applications will be received by the Municipal Civil Service Commission, Municipal Building, Manhattan, New York City from **MONDAY, MARCH 20, 1916, TO MONDAY, APRIL 10, 1916,**

for the position of **DEPUTY CHIEF, BUREAU OF FIRE PREVENTION.**

No applications delivered at the office of the Commission, by mail or otherwise, after 4 P. M., MONDAY, APRIL 10, 1916, will be accepted. Application blanks will be mailed upon request, provided a self-addressed stamped envelope or sufficient postage is enclosed to cover the mailing. The Commission will not guarantee the delivery of the same. Postage on applications forwarded by mail must be fully prepaid.

Applicants must be citizens of the United States. The requirement that applicants must be residents of the State of New York is waived for this examination.

Persons who accept appointment must thereafter reside in the State of New York.

The requirement that every applicant shall bear the certificates of four reputable citizens whose residences or places of business are within the City of New York is waived for applicants for this examination whose previous occupation or employment has been wholly or in part outside the City of New York, and the said certificates will be accepted from persons resident or engaged in business elsewhere.

The subjects and weights for this examination are: Experience, 4; 70 per cent. required. Oral, 3; 70 per cent. required.

A qualifying physical examination will be given. Candidates failing to qualify in any part of the examination will not be summoned for the ensuing tests.

Applications for this examination are to be filed on a special blank, Form C, with insert.

Requirements: Candidates must have had experience of an executive character tending to fit them for the responsibility of the work of a large number of employees. They must have had four years' experience as an Engineer, Inspector or Investigator in work relating to fire hazards and appliances, or in such capacity as to direct, supervise or regulate building construction or occupancy, or other similar experience. Two years' experience will be allowed to holders of appropriate degrees or to those submitting evidence of having pursued for a sufficient length of time courses leading to such degrees as would fit them for work of this character.

Duties: The Deputy Chief, Bureau of Fire Prevention will assist and represent the Chief in the general administration of the Bureau, and will be called upon at times to assume large discretionary powers relating to the enforcement of fire protection rules and regulations governing the construction, alteration and occupancy of buildings. The Bureau has authority over the use of all buildings and is responsible for: investigation as to the cause of fires; exit facilities; matters affecting common and special fire hazards, including storage and handling of explosives and inflammable substances; heating appliances; auxiliary fire appliances and fire alarm systems.

Candidates must be at least 25 years of age on the closing date for the receipt of applications.

The Bureau of Standards has recommended to the Board of Estimate and Apportionment that the salary range for this position should be \$3,600 to \$4,200 per annum; but the vacancy is at \$3,000 per annum at present.

The term of the eligibility of the list resulting from this examination is fixed at not less than one year nor more than four years.

The requirement of paragraph 12 of Rule VII., that no person who has entered any examination for appointment to a competitive position and failed, or who has withdrawn from an examination, shall be admitted within nine months from the date of such examination to a new examination for the same position, is waived for this examination.

m20a10 R. W. BELCHER, Secretary.

PUBLIC NOTICE IS HEREBY GIVEN THAT applications will be received by the Municipal Civil Service Commission, Municipal Building, Manhattan, New York City, from **FRIDAY, MARCH 17, 1916, TO FRIDAY, MARCH 31, 1916,**

for the position of **DIRECTOR, CENTRAL PURCHASE COMMITTEE.**

No applications delivered at the office of the Commission, by mail or otherwise, after 4 P. M., FRIDAY, MARCH 31, 1916, will be accepted.

Application blanks will be mailed upon request, provided a self-addressed stamped envelope or sufficient postage is enclosed to cover the mailing. The Commission will not guarantee the delivery of the same. Postage on applications forwarded by mail must be fully prepaid.

Applicants must be citizens of the United States and residents of the State of New York.

The requirement that every applicant shall bear the certificates of four reputable citizens whose residences or places of business are within the City of New York is waived for applicants for this examination whose previous occupation or employment has been wholly or in part outside the City of New York, and the said certificates will be accepted from persons resident or engaged in business elsewhere.

The subjects and weights of the examination are: Experience, 4; 75% required. Thesis, 3; 70% required. Oral, 3; 70% required.

A qualifying physical test will be given on the same day as the oral examination.

Candidates failing to qualify in any part of

the examination will not be summoned for the ensuing tests.

Applications for this examination must be filed on a special blank, Form C, with insert.

Duties: To have active direction of the planning, installing, organizing and supervising a system of central purchase and control of all supplies purchased by the City of New York. **Requirements:** Extended experience in an important executive capacity is required. This experience must have been such as to qualify the candidate for the position sought. The candidate must also present evidence of having occupied a position of trust over a considerable period. Before any appointment is made, the character and record of the prospective appointee will be investigated most carefully.

Technical: A thorough knowledge of scientific purchasing methods and of accounting control relating thereto and a clear understanding of the legal conditions governing the making of purchases by the City of New York are required. Candidates must be at least 30 years of age on the closing date for the receipt of applications.

There is one vacancy in the position of Director, Central Purchase Committee, at \$5,000 per annum.

If the proposed bill providing for the establishment of a Board of Central Purchase is enacted into law, the position of Director, Central Purchase Committee, in such Board will probably be filled by the transfer of the person holding the position above advertised. The salary for such proposed position has not been established, but will probably be considerably in excess of that provided for the position above mentioned. The term of the eligibility of the list resulting from this examination is fixed at not less than one year nor more than four years.

m17.31 R. W. BELCHER, Secretary.

DEPARTMENT OF CORRECTION, FIRE DEPARTMENT; DEPARTMENT OF PARKS, MANHATTAN AND RICHMOND; DEPARTMENT OF PARKS, BRONX; DEPARTMENT OF PUBLIC CHARITIES.

Proposals.

SEALED BIDS OR ESTIMATES WILL BE received by Dept. of Correction, Fire Department, Dep't of Parks, Man. and Rich.; Dep't of Parks, Bronx; Dep't of Public Charities, at Room 1230, Municipal Building, Borough of Manhattan, City of New York, until 12 o'clock noon on

THURSDAY, APRIL 6, 1916, FOR FURNISHING AND DELIVERING NAILS, BOLTS, NUTS, WASHERS, RIVETS AND SCREWS.

The time for the performance of the contract is on or before June 30, 1916.

The amount of security required is thirty (30) per cent. of the amount of the bid or estimate. No bid will be considered unless it is accompanied by a deposit. Such deposit shall be in an amount not less than one and one-half (1 1/2) per cent. of the total amount of the bid.

The bidder will state the price per pound, gross, hundred or other designated unit, by which the bids will be tested. The extensions must be made and footed up, as the bids will be read and awards made to the lowest bidder on each line or class, as stated in the specifications. Bids must be submitted in duplicate, each in a separate envelope. No bid will be accepted unless this provision is complied with.

Blank forms and further information may be obtained at Room 1230, Municipal Building, Borough of Manhattan.

DEPT. OF CORRECTION, BURDETTE G. LEWIS, Commissioner.

PARK BOARD, CAROT WARD, President; THOS. W. WHITTLE, RAYMOND V. INGERSOLL, JOHN E. WEIER, Commissioners of Parks.

FIRE DEPARTMENT, ROBERT ADAMSON, Commissioner.

DEPT. OF PUBLIC CHARITIES, JOHN A. KINGSBURY, Commissioner.

See General Instructions to Bidders on last page, last column, of the "City Record," except for the address of the office for receiving and opening bids.

BELLEVUE AND ALLIED HOSPITALS, DEPARTMENT OF PUBLIC CHARITIES, DEPARTMENT OF CORRECTION AND DEPARTMENT OF HEALTH.

Proposals.

SEALED BIDS OR ESTIMATES WILL BE received by Bellevue and Allied Hospitals, Department of Public Charities, Department of Correction and Department of Health, at Room 1230, Municipal Building, Borough of Manhattan, City of New York, until 12 o'clock noon on

MONDAY, APRIL 3, 1916, FOR FURNISHING AND DELIVERING BUTTER, CHEESE, EGGS AND BREAD AND ROLLS.

The time for the performance of the contract is on or before June 30, 1916.

The amount of security required is thirty (30) per cent. of the amount of the bid or estimate. No bid will be considered unless it is accompanied by a deposit. Such deposit shall be in an amount not less than one and one-half (1 1/2) per cent. of the total amount of the bid.

The bidder will state the price per pound, dozen or other designated unit, by which the bids will be tested. The extensions must be made and footed up, as the bids will be read from the total and awards made to the lowest bidder on each line or class, as stated in the specifications. Bids must be submitted in duplicate, each in a separate envelope. No bid will be accepted unless this provision is complied with.

Blank forms and further information may be obtained at Room 1230, Municipal Building, Borough of Manhattan.

BOARD OF TRUSTEES, BELLEVUE AND ALLIED HOSPITALS, JOHN W. BRANNAN, M. D., President.

DEPARTMENT OF PUBLIC CHARITIES, JOHN A. KINGSBURY, Commissioner.

DEPARTMENT OF CORRECTION, BURDETTE G. LEWIS, Commissioner.

DEPARTMENT OF HEALTH, H. EMERSON, Commissioner.

See General Instructions to Bidders on last page, last column, of the "City Record," except for the address of the office for receiving and opening bids.

DEPARTMENT OF STREET CLEANING.

Proposals.

SEALED BIDS OR ESTIMATES WILL BE received by the Commissioner of Street Cleaning at Room 1247, Municipal Building, Manhattan, until 12 o'clock noon on

MONDAY, APRIL 3, 1916, FOR FURNISHING AND DELIVERING

CLASS I, 4 TRACTORS; CLASS II, 1 GASOLINE ENGINE; CLASS III, 1 GENERATOR; CLASS IV, 2 DRIVING MOTORS.

The time allowed for the delivery of materials

and supplies and the performance of the contract is sixty (60) calendar days.

The amount of security required for the faithful performance of the contract is 30% of the contract price. Bids must be submitted in duplicate in separate envelopes.

The bidder will state the price of each item or article contained in schedules, per Tractor, Engine, Generator or Motor, by which the bids will be tested. The extensions must be made and footed up, as the bids will be read from the total for each class, and awards made to the lowest bidder on each class.

Delivery will be required to be made at the time and in the manner and in such quantities as may be directed.

Blank forms, drawings and further information may be obtained at the office of the Department of Street Cleaning, the Borough of Manhattan, Room 1247, Municipal Building, New York City. Bidders will be required to deposit the sum of Fifteen Dollars (\$15.00) on receiving the plans. This amount will be refunded upon return of the plans in good condition.

J. T. FETHERSTON, Commissioner.

Dated March 20, 1916. m23a3

See General Instructions to Bidders on last page, last column, of the "City Record."

SEALED BIDS OR ESTIMATES WILL BE received by the Commissioner of Street Cleaning at Room 1247, Municipal Building, Manhattan, until 12 o'clock noon on

MONDAY, APRIL 3, 1916, FOR FURNISHING AND DELIVERING

CLASS I, 6 TRAILERS; CLASS II, 3 WHEELS AND BEARINGS.

The time allowed for the delivery of materials and supplies and the performance of the contract is sixty (60) calendar days.

The amount of security required for the faithful performance of the contract is 30% of the amount of the contract price.

Bids must be submitted in duplicate in separate envelopes. The bidder will state the price of each item or article contained in the schedules, per Trailer or Part, by which the bids will be tested. The extensions must be made and footed up, as the bids will be read from the total for each class, and awards made to the lowest bidder on each class.

Delivery will be required to be made at the time and in the manner and in such quantities as may be directed.

Blank forms, drawings and further information may be obtained at the office of the Department of Street Cleaning, the Borough of Manhattan, Room 1247, Municipal Building, New York City. Bidders will be required to deposit the sum of Fifteen Dollars (\$15.00) on receiving the plans. This amount will be refunded upon return of the plans in good condition.

J. T. FETHERSTON, Commissioner.

Dated March 20, 1916. m23a3

See General Instructions to Bidders on last page, last column, of the "City Record."

SEALED BIDS OR ESTIMATES WILL BE received by the Commissioner of Street Cleaning at Room 1247, Municipal Building, Manhattan, until 12 o'clock noon on

MONDAY, APRIL 3, 1916, FOR FURNISHING AND DELIVERING 55

FOUR-WHEEL PAPER TRUCKS.

The time allowed for the delivery of materials and supplies and the performance of the contract is 25 trucks in 60 days, balance in 90 calendar days.

The amount of security required for the faithful performance of the contract is 30% of the amount of the bid.

Bids must be submitted in duplicate in separate envelopes. The bidder will state the price of each item or article contained in the schedules, per truck, by which the bids will be tested. The extensions must be made and footed up, as the bids will be read from the total, and the award made to the lowest bidder on the entire contract.

Delivery will be required to be made at the time and in the manner and in such quantities as may be directed.

Blank forms, drawings and further information may be obtained at the office of the Department of Street Cleaning, the Borough of Manhattan, Room 1247, Municipal Building, New York City.

J. T. FETHERSTON, Commissioner.

Dated March 20, 1916. m23a3

See General Instructions to Bidders on last page, last column, of the "City Record."

SEALED BIDS OR ESTIMATES WILL BE received by the Commissioner of Street Cleaning at Room 1244, Municipal Building, Manhattan, until 12 o'clock noon on

MONDAY, APRIL 3, 1916, FOR FURNISHING AND DELIVERING 3

GASOLINE ELECTRIC TRACTORS.

The time allowed for the delivery of materials and supplies and the performance of the contract is sixty (60) days.

The amount of security required for the faithful performance of the contract is 30% of the amount of the contract price.

Bids must be submitted in duplicate in separate envelopes. The bidder will state the price of each item or article contained in the schedules, per Tractor, by which the bids will be tested. The extensions must be made and footed up, as the bids will be read from the total, and the award made to the lowest bidder on the entire contract.

Delivery will be required to be made at the time and in the manner as may be directed.

Blank forms, drawings and further information may be obtained at the office of the Department of Street Cleaning, the Borough of Manhattan, Room 1244, Municipal Building, New York City. Bidders will be required to deposit the sum of Fifteen Dollars (\$15.00) on receiving the plans. This money will be refunded upon return of the plans in good condition.

J. T. FETHERSTON, Commissioner.

Dated March 20, 1916. m23a3

See General Instructions to Bidders on last page, last column, of the "City Record."

SEALED BIDS OR ESTIMATES WILL BE received by the Commissioner of Street Cleaning at Room 1247, Municipal Building, Manhattan, until 12 o'clock noon on

MONDAY, APRIL 3, 1916, FOR FURNISHING AND DELIVERING

CLASS I, 55 ASH COMPARTMENTS; CLASS II, 20 COMBINATION DUST AND RUBBISH CONTAINERS.

The time allowed for the delivery of materials and supplies and the performance of the contract is sixty (60) calendar days.

The amount of security required for the faithful performance of the contract is 30% of the amount of the contract price.

Bids must be submitted in duplicate in separate envelopes. The bidder will state the price of each item or article contained in the schedules, per compartment or Container, by which the bids will be tested. The extensions must be made and footed up, as the bids will be read from the total for each class, and awards made to the lowest bidder on each class.

Delivery will be required to be made at the time and in the manner and in such quantities as may be directed.

Blank forms, drawings and further information may be obtained at the office of the Department of Street Cleaning, the Borough of Manhattan, Room 1247, Municipal Building, New York City. Bidders will be required to deposit the sum of Five Dollars (\$5.00) on receiving the plans.

This amount will be refunded upon return of the plans in good condition.

J. T. FETHERSTON, Commissioner.

Dated March 20, 1916. m23a3

See General Instructions to Bidders on last page, last column, of the "City Record."

BOROUGH OF BROOKLYN.

Proposals.

SEALED BIDS OR ESTIMATES WILL BE received by the President of the Borough of Brooklyn at Room No. 2, Borough Hall, Brooklyn, until 11 o'clock A. M. on

WEDNESDAY, APRIL 12, 1916, NO. 1. FOR FURNISHING, UNDER

PROPOSITION "A," ALL THE LABOR AND MATERIALS REQUIRED FOR CONSTRUCTING SEWERS IN CHAUNCEY STREET, FROM LEWIS AVENUE TO RALPH AVENUE.

The Engineer's estimate of the quantities, under Proposition "A," to construct all the sewers and their appurtenances in open cut, is as follows:

2,442 linear feet 114-inch brick sewer.
901 linear feet 102-inch brick sewer.
37 linear feet 96-inch brick sewer.
834 linear feet 15-inch pipe sewer.
4,227 linear feet 12-inch pipe sewer.
At Intersection No. 1.
24 linear feet special 54-inch sewer.
1 special connecting chamber.
77 linear feet special sewer "A."
1 special manhole "F."
1 special manhole "G."

At Intersection No. 2.
1 special connecting chamber.
6 linear feet special sewer "B."
18 linear feet 15-inch pipe sewer.
1 overflow manhole.

170 house connection drains, reconnected.
10 sewer basins, reconnected.
3 manholes, Class "A."
1 manhole, Class "C."
41 manholes, Class "D."

1,100,000 feet, B. M., sheeting and bracing.
20 cubic yards Class "B" concrete.
10 cubic yards Brick masonry.
10 bbls. cement.
1,000 lin. ft. piles.
2,000 lbs. steel rods.

20,000 ft. B. M. foundation planing.
NO. 2. FOR FURNISHING, UNDER

PROPOSITION "B," ALL THE LABOR AND MATERIALS REQUIRED FOR CONSTRUCTING SEWERS IN CHAUNCEY STREET, FROM LEWIS AVENUE TO RALPH AVENUE.

The Engineer's estimate of the quantities, under Proposition "B," to construct some of the sewers in tunnel and some in open cut, as designated in specifications and on the plans, is as follows:

1,621 linear feet 114-inch brick sewer in tunnel.
821 linear feet 114-inch brick sewer in open cut.

901 linear feet 102-inch brick sewer.
37 linear feet 96-inch brick sewer.
48 linear feet 15-inch pipe sewer.
2,511 linear feet 12-inch pipe sewer.

At Intersection No. 1.
24 linear feet special 54-inch sewer.
1 special connecting chamber.
77 linear feet special sewer "A."
1 special manhole "F."
1 special manhole "G."

At Intersection No. 2.
1 special connecting chamber.
6 linear feet special sewer "B."
18 linear feet 15-inch pipe sewer.
1 overflow manhole.

90 house connection drains, reconnected.
10 sewer basins, reconnected.
3 manholes, Class "A."
1 manhole, Class "C."
22 manholes, Class "D."

35,000 feet, B. M., foundation planing.
480,000 feet, B. M., sheeting and bracing.
1,000 cubic yards concrete or brick masonry around sewer in tunnel.

10 cubic yards Class "B" concrete.
10 cubic yards brick masonry.
10 bbls. cement.
1,000 lin. ft. piles.
2,000 lbs. steel rods.

Bidders may bid upon one proposition or upon both propositions.

The time allowed for the completion of the work and full performance of the contract is three hundred (300) working days.

The amount of security required is Eighty thousand dollars (\$80,000).

Whether a bidder bids upon one proposition or upon both propositions, the person or persons making such bid or bids will be required to deposit only one certified check or sum of money equal to five per centum of the amount of security required.

The bidder will state the price of each item or article contained in the specifications or schedules herein contained or hereto annexed, per linear foot, foot board measure or other unit of measure, by which the bids will be tested.

The bids will be compared and the contract awarded at a lump or aggregate sum to the lowest bidder for the contract.

Blank forms and further information may be obtained at the office of the Bureau of Sewers, the Borough of Brooklyn, No. 215 Montague St., Borough of Brooklyn.

Dated, March 20, 1916.

m24a12 L. H. FOUNDS, President.

See General Instructions to Bidders on last page, last column, of the "City Record."

SEALED BIDS OR ESTIMATES WILL BE received by the President of Borough of Brooklyn at Room No. 2, Borough Hall, Brooklyn, until 11 o'clock A. M. on

WEDNESDAY, APRIL 12, 1916, NO. 1. FOR FURNISHING ALL THE

LABOR AND MATERIALS REQUIRED FOR CONSTRUCTING SEWERS IN CHAUNCEY STREET, FROM RALPH AVENUE TO BROADWAY.

The Engineer's estimate of the quantities is as follows:

706 linear feet of 96-inch brick sewer.
770 linear feet of 66-inch brick sewer.
745 linear feet of 54-inch brick sewer.
761 linear feet of 48-inch brick sewer.
457 linear feet of 42-inch brick sewer.
2,161 linear feet of 12-inch pipe sewer.

At Intersection No. 1.
14 linear feet of special sewer "A."
18 linear feet of 15-inch pipe sewer.
1 overflow manhole.

At Intersection No. 2.
26 linear feet of 42-inch brick sewer.
14 linear feet of 12-inch pipe sewer.

At Intersection No. 3.
15 linear feet of special sewer "B."
12 linear feet of 12-inch pipe sewer.
1 overflow manhole.

At Intersection No. 4.
28 linear feet of 30-inch brick sewer.

At Intersection No. 5.
1 storm overflow.
119 house connection drains, reconnected.
13 sewer basins, reconnected.
1 manhole, Class "C."
21 manholes, Class "D."
12 manholes, Class "E."

460,000 feet, board measure, of sheeting and bracing.

21,000 feet, board measure, of foundation planking.
100 cubic yards Class "B" concrete.
1,000 linear feet piles.
2,000 lbs. steel rods.
The time allowed for the completion of the work and full performance of the contract is Two Hundred (200) working days.
The amount of security required is Thirty-five thousand dollars (\$35,000.00).

NO. 2. FOR FURNISHING ALL THE LABOR AND MATERIALS REQUIRED FOR CONSTRUCTING SEWERS IN PACIFIC STREET FROM BUFFALO AVENUE TO TROY AVENUE; IN TROY AVENUE FROM PACIFIC STREET TO A POINT ABOUT 55 FEET SOUTH OF FULTON STREET, AND IN ROCHESTER AVENUE FROM PACIFIC STREET TO A POINT ABOUT MIDWAY BETWEEN DEAN STREET AND BERGEN STREET.

The Engineer's estimate of the quantities is as follows:

940 linear feet of 78-inch brick sewer.
724 linear feet of 72-inch brick sewer.
778 linear feet of 60-inch brick sewer.
763 linear feet of 54-inch brick sewer.
774 linear feet of 42-inch brick sewer.
421 linear feet of 30-inch brick sewer.
38 linear feet of 30-inch brick and concrete sewer.

15 linear feet of special sewer "A."
39 linear feet of special sewer "B."
8 linear feet of 24-inch pipe sewer.
14 linear feet of 18-inch pipe sewer.
770 linear feet of 12-inch pipe sewer.
1,043 linear feet of 12-inch pipe sewer.
144 linear feet of 8-inch house connection drain.

2 Overflow manholes ("A" and "E").
1 Overflow manhole "B."
2 Overflow manholes "C" and "D" with Drop Chambers.

1 Special manhole "X."
2 Manholes, Class "C."
9 Manholes, Class "E."
13 manholes on pipe sewers, Class "D."
750,000 feet, board measure, of sheeting and bracing.

8,500 feet, board measure, of foundation planking.
100 cubic yards of Class "B" concrete.
10 cubic yards of brick masonry.
10 barrels of cement.
2,000 lbs. of steel rods.
1,000 linear feet of piles.

The time allowed for the completion of the work and full performance of the contract is two hundred and twenty (220) working days.
The amount of security required is Fifty Thousand Dollars (\$50,000.00).

The bidder will state the price of each item or article contained in the specifications or schedules herein contained or hereto annexed, per linear foot, foot board measure, or other unit of measure, by which the bids shall be tested.

The bids will be compared and the contracts awarded at a lump or aggregate sum for each contract.

Blank forms and further information may be obtained and the plans and drawings may be seen at the office of the Bureau of Sewers, the Borough of Brooklyn, No. 215 Montague Street, Brooklyn.
L. H. POUNDS, President.
m24,a12
Dated, March 29, 1916.

See General Instructions to Bidders on last page, last column, of the "City Record."

SEALED BIDS OR ESTIMATES WILL BE received by the President of Borough of Brooklyn at Room No. 2, Borough Hall, Brooklyn, until 11 o'clock A. M., on

WEDNESDAY, APRIL 12, 1916.

NO. 1. FOR FURNISHING ALL THE LABOR AND MATERIALS REQUIRED FOR CONSTRUCTING SEWERS IN MYRTLE AVENUE FROM CLERMONT AVENUE TO CLASSON AVENUE, AND IN CLASSON AVENUE FROM MYRTLE AVENUE TO PARK AVENUE.

The Engineer's estimate of the quantities is as follows:

1. 1,596 linear feet of 54-inch brick sewer, laid complete, including all incidentals and appurtenances; per linear foot, \$12.00 \$19,152.00
2. 509 linear feet of 48-inch brick sewer, laid complete, including all incidentals and appurtenances; per linear foot, \$9.25 4,708.25
3. 540 linear feet of 42-inch brick sewer, laid complete, including all incidentals and appurtenances; per linear foot, \$9.00 4,860.00
4. 260 linear feet of 36-inch brick sewer, laid complete, including all incidentals and appurtenances; per linear foot, \$8.20 2,132.00
5. 312 linear feet of 24-inch pipe sewer, laid complete, including all incidentals and appurtenances; per linear foot, \$3.80 1,185.60
6. 320 linear feet of 18-inch pipe sewer, laid complete, including all incidentals and appurtenances; per linear foot, \$2.45 784.00
7. 120 linear feet of 15-inch pipe sewer, laid complete, including all incidentals and appurtenances; per linear foot, \$3.10 372.00
8. 300 linear feet of 12-inch pipe sewer, laid complete, including all incidentals and appurtenances; per linear foot, \$2.60 780.00
9. 10 manholes, Class "E," complete, with standard iron heads and covers, including all incidentals and appurtenances; per manhole, \$60.00 600.00
10. 23 manholes, Class "D," complete, with standard iron heads and covers, including all incidentals and appurtenances; per manhole, \$50.00 1,150.00
11. 1 drop manhole, complete, with standard manhole head and cover, including all incidentals and appurtenances; per manhole, \$300.00 300.00
12. 1 overflow connection, laid complete, including all incidentals and appurtenances; per overflow connection, \$450.00 450.00
13. 21 sewer basins reconnected complete with iron basin hoods, connecting culverts, and all incidentals and appurtenances; per reconnection, \$45.00 945.00
14. 55 house connections reconnected complete, with all risers, pipes and fittings, including all incidentals and appurtenances; per reconnection, \$5.00 275.00
15. 300,000 feet, board measure, of sheeting and bracing driven in place complete, including all incidentals and appurtenances; per thousand feet, board measure, \$18.00 5,400.00
16. 22,000 feet, board measure, of foundation planking, laid in place complete, including all incidentals and appurtenances; per thousand feet, board measure, \$25.00 550.00
17. 110 cubic yards of concrete, class "B," laid in place complete, including extra excavation and all incidentals and appurtenances; per cubic yard, \$7.00 770.00
18. 10 cubic yards of brick ma-

sonry, laid in place complete, including extra excavation and all incidentals and appurtenances; per cubic yard, \$10.00 100.00
19. 9 manholes reconstructed complete as per specifications, including standard heads and covers, and all incidentals and appurtenances; per manhole reconstructed, \$20.00 180.00
20. 1,000 linear feet of piles, driven in place complete, including all incidentals and appurtenances; per linear foot, \$0.40 400.00
21. 2,000 pounds of steel rods, in place complete, including all incidentals and appurtenances; per pound, \$0.03 60.00
Total \$45,153.85

The time allowed for the completion of the work and full performance of the contract will be one hundred and twenty (120) working days.
The amount of security required will be Twenty Thousand (\$20,000.00) Dollars.

NO. 2. FOR FURNISHING ALL THE LABOR AND MATERIALS REQUIRED FOR CONSTRUCTING SEWERS IN PARK AVENUE FROM SUMNER AVENUE TO TOMPKINS AVENUE, AND IN TOMPKINS AVENUE FROM PARK AVENUE TO VERNON AVENUE.

The Engineer's preliminary estimate of the quantities is as follows:

1. 262 linear feet of 66-inch sewer, laid complete, including all incidentals and appurtenances; per linear foot, \$17.50 \$4,585.00
2. 270 linear feet of 60-inch sewer, laid complete, including all incidentals and appurtenances; per linear foot, \$12.00 3,240.00
3. 258 linear feet of 54-inch sewer, laid complete, including all incidentals and appurtenances; per linear foot, \$10.00 2,580.00
4. 225 linear feet of 48-inch sewer, laid complete, including all incidentals and appurtenances; per linear foot, \$8.25 1,856.25
5. 805 linear feet of 42-inch sewer, laid complete, including all incidentals and appurtenances; per linear foot, \$7.25 5,836.25
6. 765 linear feet of 36-inch sewer, laid complete, including all incidentals and appurtenances; per linear foot, \$6.75 5,163.75
7. 566 linear feet of 12-inch pipe sewer, laid complete, including all incidentals and appurtenances; per linear foot, \$2.50 1,415.00
8. 4 manholes, Class "C," complete, with standard iron heads and covers, including all incidentals and appurtenances; per manhole, \$75.00 300.00
9. 6 manholes, Class "D," complete, with standard iron heads and covers, including all incidentals and appurtenances; per manhole, \$75.00 450.00
10. 9 manholes, Class "E," complete, with standard iron heads and covers, including all incidentals and appurtenances; per manhole, \$40.00 360.00
11. 36 house connection drains, reconnected complete, with all pipes and fittings, including all incidentals and appurtenances; per reconnection, \$5.00 180.00
12. 1 Storm water overflow connection, laid complete, including all incidentals and appurtenances; per storm water overflow connection, \$100.00 100.00
13. 3 sewer basins, reconnected complete, with iron basin hoods, connecting culverts, and all incidentals and appurtenances; per reconnection, \$50.00 150.00
14. 238,000 feet, board measure, of sheeting and bracing driven and left in place complete, including all incidentals and appurtenances; per thousand feet, board measure, \$18.00 4,284.00
15. 20,000 feet, board measure, of foundation planking, laid in place complete, including all incidentals and appurtenances; per thousand feet, board measure, \$25.00 500.00
16. 110 cubic yards of concrete, Class "B," laid in place complete, including extra excavation and all incidentals and appurtenances; per cubic yard, \$7.00 770.00
17. 50 linear feet of stand pipe complete, including concrete casing and all incidentals and appurtenances; per linear foot, \$1.30 65.00
18. 10 barrels of Portland cement, furnished and delivered in place in work, including all incidentals and appurtenances; per barrel, \$1.50 15.00
19. 1,000 linear feet of piles, driven in place complete, including all incidentals and appurtenances; per linear foot, \$0.40 400.00
20. 2,000 pounds of steel bars, in place complete, including all incidentals and appurtenances; per pound, \$0.03 60.00
Total \$32,310.25

The time allowed for the completion of the work and full performance of the contract will be One hundred and twenty (120) working days.
The amount of security required will be Twelve thousand dollars (\$12,000.00).

The foregoing Engineer's preliminary estimates of the total cost for the completed work are to be taken as the 100 per cent. basis and test for bidding. Proposals shall each state a single percentage of such 100 per cent. (such as 95 per cent., 100 per cent. or 105 per cent.) for which all materials and work called for in the proposed contract and the notice to bidders are to be furnished to the City. Such percentage as bid for each contract shall apply to all unit items specified in the Engineer's preliminary estimate to an amount necessary to complete the work described in the contract.

Blank forms and further information may be obtained and the plans and drawings may be seen at the office of the Bureau of Sewers, 215 Montague st., Borough of Brooklyn.
L. H. POUNDS, President.
m24,a12
See General Instructions to Bidders on last page, last column, of the "City Record."

SEALED BIDS OR ESTIMATES WILL BE received by the President of Borough of Brooklyn at Room No. 2, Borough Hall, Brooklyn, until 11 o'clock A. M., on

WEDNESDAY, APRIL 5, 1916.

NO. 1. FOR FURNISHING ALL THE LABOR AND MATERIAL REQUIRED FOR CONSTRUCTING A SEWER IN 39TH STREET FROM 14TH AVENUE TO 16TH AVENUE.

The Engineer's preliminary estimate of the quantities is as follows:

454 linear feet of 15-inch pipe sewer, laid complete, including all incidentals and appurtenances; per linear foot, \$1.85 \$839.90
1,024 linear feet of 12-inch pipe sewer, laid complete, including all incidentals and appurtenances; per linear foot, \$1.50 1,536.00
90 linear feet of 6-inch house connection drain, laid complete, including all incidentals and appurtenances; per linear foot, \$0.70 63.00
Total \$1,395.90

The time allowed for the completion of the work and full performance of the contract will be thirty (30) working days.
The amount of security required will be six hundred dollars (\$600.00).

NO. 2. FOR FURNISHING ALL THE LABOR AND MATERIAL REQUIRED FOR CONSTRUCTING A SEWER IN EAST 18TH STREET FROM THE SEWER SUMMIT ABOUT 280 FEET SOUTH OF AVENUE M TO AVENUE N.

The Engineer's preliminary estimate of the quantities is as follows:

1. 563 linear feet of 12-inch pipe sewer, laid complete, including all incidentals and appurtenances; per linear foot, \$1.60 \$900.80
2. 190 linear feet of 6-inch house connection drain, laid complete, including all incidentals and appurtenances; per linear foot, \$0.75 142.50
3. 5 manholes complete, with iron heads and covers, including all incidentals and appurtenances; per manhole, \$50.00 250.00
4. 2,000 feet, board measure, of sheeting and bracing, driven in place complete, including all incidentals and appurtenances; per thousand feet, board measure, \$18.00 36.00
Total \$1,329.30

The time allowed for the completion of the work and full performance of the contract will be thirty (30) working days.
The amount of security required will be six hundred dollars (\$600.00).

NO. 3. FOR FURNISHING ALL THE LABOR AND MATERIAL REQUIRED FOR CONSTRUCTING A SEWER IN BAY RIDGE AVENUE, FROM 18TH AVENUE TO 19TH AVENUE.

The Engineer's preliminary estimate of the quantities is as follows:

43 linear feet of 15-inch pipe sewer, laid complete including all incidentals and appurtenances; per linear foot, \$1.85 \$79.55
565 linear feet of 12-inch pipe sewer, laid complete, including all incidentals and appurtenances; per linear foot, \$1.50 847.50
165 linear feet of 6-inch house connection drain, laid complete, including all incidentals and appurtenances; per linear foot, \$0.70 115.50
6 manholes complete, with iron heads and covers, including all incidentals and appurtenances; per manhole, \$50.00 300.00
Total \$1,342.55

The time allowed for the completion of the work and full performance of the contract will be thirty (30) working days.
The amount of security required will be Six Hundred and Fifty Dollars (\$650.00).

NO. 4. FOR FURNISHING ALL THE LABOR AND MATERIALS REQUIRED FOR CONSTRUCTING A SEWER IN EAST 18TH STREET FROM THE SEWER SUMMIT ABOUT 280 FEET SOUTH OF AVENUE M TO AVENUE N.

The Engineer's preliminary estimate of the quantities is as follows:

1. 563 linear feet of 12-inch pipe sewer, laid complete, including all incidentals and appurtenances; per linear foot, \$1.60 \$900.80
2. 190 linear feet of 6-inch house connection drain, laid complete, including all incidentals and appurtenances; per linear foot, \$0.75 142.50
3. 5 manholes complete, with iron heads and covers, including all incidentals and appurtenances; per manhole, \$50.00 250.00
4. 2,000 feet, board measure, of sheeting and bracing, driven in place complete, including all incidentals and appurtenances; per thousand feet, board measure, \$18.00 36.00
Total \$1,329.30

The time allowed for the completion of the work and full performance of the contract will be thirty (30) working days.
The amount of security required will be six hundred dollars (\$600.00).

NO. 5. FOR FURNISHING ALL THE LABOR AND MATERIALS REQUIRED FOR CONSTRUCTING A SEWER IN EAST 18TH STREET FROM THE SEWER SUMMIT ABOUT 280 FEET SOUTH OF AVENUE M TO AVENUE N.

The Engineer's preliminary estimate of the quantities is as follows:

1. 563 linear feet of 12-inch pipe sewer, laid complete, including all incidentals and appurtenances; per linear foot, \$1.60 \$900.80
2. 190 linear feet of 6-inch house connection drain, laid complete, including all incidentals and appurtenances; per linear foot, \$0.75 142.50
3. 5 manholes complete, with iron heads and covers, including all incidentals and appurtenances; per manhole, \$50.00 250.00
4. 2,000 feet, board measure, of sheeting and bracing, driven in place complete, including all incidentals and appurtenances; per thousand feet, board measure, \$18.00 36.00
Total \$1,329.30

The time allowed for the completion of the work and full performance of the contract will be thirty (30) working days.
The amount of security required will be six hundred dollars (\$600.00).

NO. 6. FOR FURNISHING ALL THE LABOR AND MATERIAL REQUIRED FOR CONSTRUCTING A SEWER IN AVENUE I, FROM GRAVESEND AVENUE TO EAST 3RD STREET.

The Engineer's preliminary estimate of the quantities is as follows:

330 linear feet of 12-inch pipe sewer, laid complete, including all incidentals and appurtenances; per linear foot, \$1.65 \$544.50
350 linear feet of 6-inch house connection drain, laid complete, including all incidentals and appurtenances; per linear foot, \$0.75 262.50
4 manholes complete, with iron heads and covers, including all inci-

15 manholes complete, with iron heads and covers, including all incidentals and appurtenances; per manhole, \$50.00 750.00
2 sewer basins complete, of either standard design, with iron pans or gratings, iron basin hoods and connecting culverts, including all incidentals and appurtenances; per basin, \$120.00 240.00
4,000 feet, Board Measure, of sheeting and bracing, driven in place complete, including all incidentals and appurtenances; per thousand feet, Board Measure, \$18.00 72.00
5 cubic yards of extra excavation, including all incidentals and appurtenances; per cubic yard, \$0.50 2.50
Total \$3,503.40

The time allowed for the completion of the work and full performance of the contract will be thirty (30) working days.
The amount of security required will be Seventeen Hundred Dollars (\$1,700.00).

NO. 7. FOR FURNISHING ALL THE LABOR AND MATERIALS REQUIRED FOR CONSTRUCTING A SEWER IN EAST 22ND STREET BETWEEN AVENUE L AND AVENUE M.

The Engineer's preliminary estimate of the quantities is as follows:

1. 750 linear feet of 12-inch pipe sewer, laid complete, including all incidentals and appurtenances; per linear foot, \$1.75 \$1,312.50
2. 290 linear feet of 6-inch house connection drain, laid complete, including all incidentals and appurtenances; per linear foot, \$0.85 246.50
3. 7 manholes complete, with iron heads and covers, including all incidentals and appurtenances; per manhole, \$50.00 350.00
4. 2,000 feet, board measure, of sheeting and bracing, driven in place complete, including all incidentals and appurtenances; per thousand feet, board measure, \$18.00 36.00
5. 5 cubic yards of extra excavation, including sheeting and bracing and all labor and materials, incidentals and appurtenances; per cubic yard, \$0.50 2.50
Total \$1,947.50

The time allowed for the completion of the work and full performance of the contract will be thirty (30) working days.
The amount of security required will be one thousand (\$1,000.00) Dollars.

NO. 8. FOR FURNISHING ALL THE LABOR AND MATERIAL REQUIRED FOR CONSTRUCTING A SEWER IN 62ND STREET, BETWEEN 18TH AND 19TH AVENUES.

The Engineer's preliminary estimate of the quantities is as follows:

632 linear feet of 12-inch pipe sewer, laid complete, including all incidentals and appurtenances; per linear foot, \$1.70 \$1,074.40
608 linear feet of 6-inch house connection drain, laid complete, including all incidentals and appurtenances; per linear foot, \$0.70 425.60
6 manholes complete, with iron heads and covers, including all incidentals and appurtenances; per manhole, \$50.00 300.00
20 cubic yards of extra excavation, including all incidentals and appurtenances; per cubic yard, \$0.50 10.00
Total \$1,810.00

The time allowed for the completion of the work and full performance of the contract will be thirty (30) working days.
The amount of security required will be Nine Hundred Dollars (\$900.00).

NO. 9. FOR FURNISHING ALL THE LABOR AND MATERIAL REQUIRED FOR CONSTRUCTING A SEWER IN BAY RIDGE AVENUE, FROM 18TH AVENUE TO 19TH AVENUE.

The Engineer's preliminary estimate of the quantities is as follows:

43 linear feet of 15-inch pipe sewer, laid complete including all incidentals and appurtenances; per linear foot, \$1.85 \$79.55
565 linear feet of 12-inch pipe sewer, laid complete, including all incidentals and appurtenances; per linear foot, \$1.50 847.50
165 linear feet of 6-inch house connection drain, laid complete, including all incidentals and appurtenances; per linear foot, \$0.70 115.50
6 manholes complete, with iron heads and covers, including all incidentals and appurtenances; per manhole, \$50.00 300.00
Total \$1,342.55

The time allowed for the completion of the work and full performance of the contract will be thirty (30) working days.
The amount of security required will be Six Hundred and Fifty Dollars (\$650.00).

NO. 10. FOR FURNISHING ALL THE LABOR AND MATERIALS REQUIRED FOR CONSTRUCTING A SEWER IN BAY RIDGE AVENUE, FROM 18TH AVENUE TO 19TH AVENUE.

The Engineer's preliminary estimate of the quantities is as follows:

43 linear feet of 15-inch pipe sewer, laid complete including all incidentals and appurtenances; per linear foot, \$1.85 \$79.55
565 linear feet of 12-inch pipe sewer, laid complete, including all incidentals and appurtenances; per linear foot, \$1.50 847.50
165 linear feet of 6-inch house connection drain, laid complete, including all incidentals and appurtenances; per linear foot, \$0.70 115.50
6 manholes complete, with iron heads and covers, including all incidentals and appurtenances; per manhole, \$50.00 300.00
Total \$1,342.55

The time allowed for the completion of the work and full performance of the contract will be thirty (30) working days.
The amount of security required will be Six Hundred and Fifty Dollars (\$650.00).

NO. 11. FOR FURNISHING ALL THE LABOR AND MATERIALS REQUIRED FOR CONSTRUCTING A SEWER IN BAY RIDGE AVENUE, FROM 18TH AVENUE TO 19TH AVENUE.

The Engineer's preliminary estimate of the quantities is as follows:

43 linear feet of 15-inch pipe sewer, laid complete including all incidentals and appurtenances; per linear foot, \$1.85 \$79.55
565 linear feet of 12-inch pipe sewer, laid complete, including all incidentals and appurtenances; per linear foot, \$1.50 847.50
165 linear feet of 6-inch house connection drain, laid complete, including all incidentals and appurtenances; per linear foot, \$0.70 115.50
6 manholes complete, with iron heads and covers, including all incidentals and appurtenances; per manhole, \$50.00 300.00
Total \$1,342.55

The time allowed for the completion of the work and full performance of the contract will be thirty (30) working days.
The amount of security required will be Six Hundred and Fifty Dollars (\$650.00).

NO. 12. FOR FURNISHING ALL THE LABOR AND MATERIALS REQUIRED FOR CONSTRUCTING A SEWER IN BAY RIDGE AVENUE, FROM 18TH AVENUE TO 19TH AVENUE.

The Engineer's preliminary estimate of the quantities is as follows:

43 linear feet of 15-inch pipe sewer, laid complete including all incidentals and appurtenances; per linear foot, \$1.85 \$79.55
565 linear feet of 12-inch pipe sewer, laid complete, including all incidentals and appurtenances; per linear foot, \$1.50 847.50
165 linear feet of 6-inch house connection drain, laid complete, including all incidentals and appurtenances; per linear foot, \$0.70 115.50
6 manholes complete, with iron heads and covers, including all incidentals and appurtenances; per manhole, \$50.00 300.00
Total \$1,342.55

The time allowed for the completion of the work and full performance of the contract will be thirty (30) working days.
The amount of security required will be Six Hundred and Fifty Dollars (\$650.00).

NO. 13. FOR FURNISHING ALL THE LABOR AND MATERIALS REQUIRED FOR CONSTRUCTING A SEWER IN BAY RIDGE AVENUE, FROM 18TH AVENUE TO 19TH AVENUE.

The Engineer's preliminary estimate of the quantities is as follows:

43 linear feet of 15-inch pipe sewer, laid complete including all incidentals and appurtenances; per linear foot, \$1.85 \$79.55
565 linear feet of 12-inch pipe sewer, laid complete, including all incidentals and appurtenances; per linear foot, \$1.50 847.50
165 linear feet of 6-inch house connection drain, laid complete, including all incidentals and appurtenances; per linear foot, \$0.70 115.50
6 manholes complete, with iron heads and covers, including all incidentals and appurtenances; per manhole, \$50.00 300.00
Total \$1,342.55

The time allowed for the completion of the work and full performance of the contract will be thirty (30) working days.
The amount of security required will be Six Hundred and Fifty Dollars (\$650.00).

NO. 14. FOR FURNISHING ALL THE LABOR AND MATERIALS REQUIRED FOR CONSTRUCTING A SEWER IN BAY RIDGE AVENUE, FROM 18TH AVENUE TO 19TH AVENUE.

The Engineer's preliminary estimate of the quantities is as follows:

43 linear feet of 15-inch pipe sewer, laid complete including all incidentals and appurtenances; per linear foot, \$1.85 \$79.55
565 linear feet of 12-inch pipe sewer, laid complete, including all incidentals and appurtenances; per linear foot, \$1.50 847.50
165 linear feet of 6-inch house connection drain, laid complete, including all incidentals and appurtenances; per linear foot, \$0.70 115.50
6 manholes complete, with iron heads and covers, including all inci-

dentals and appurtenances; per manhole, \$50.00 200.00
Total \$1,007.00

The time allowed for the completion of the work and full performance of the contract will be Twenty (20) working days.
The amount of security required will be Five Hundred Dollars (\$500.00).

NO. 7. FOR FURNISHING ALL THE LABOR AND MATERIAL REQUIRED FOR CONSTRUCTING A SEWER IN THE WEST-ERLY SIDE OF 7TH AVENUE, FROM 76TH STREET TO 77TH STREET.

The Engineer's preliminary estimate of the quantities is as follows:

245 linear feet of 12-inch pipe sewer, laid complete, including all incidentals and appurtenances; per linear foot, \$1.60 \$392.00
90 linear feet of 6-inch house connection drain, laid complete, including all incidentals and appurtenances; per linear foot, \$0.75 67.50
3 manholes complete, with iron heads and covers, including all incidentals and appurtenances; per manhole, \$50.00 150.00
Total \$609.50

The time allowed for the completion of the work and full performance of the contract will be twenty (20) working days.
The amount of security required will be Three hundred dollars (\$300.00).

The foregoing Engineer's preliminary estimates of the total cost for the completed work are to be taken as the 100 per cent. basis and test for bidding. Proposals shall each state a single percentage of such 100 per cent. (such as 95 per cent., 100 per cent. or 105 per cent.) for which all materials and work called for in the proposed contract and the notice to bidders are to be furnished to the City. Such percentage as bid for each contract shall apply to all unit items specified in the Engineer's preliminary estimate to an amount necessary to complete the work described in the contract.

Blank forms and further information may be obtained and the plans and drawings may be seen at the office of the Bureau of Sewers, 215 Montague st., Borough of Brooklyn.
L. H. POUNDS, President.
m24,a5
See General Instructions to Bidders on last page, last column, of the "City Record."

SEALED BIDS OR ESTIMATES WILL BE received by the President of Borough of Brooklyn at Room No. 2, Borough Hall, Brooklyn, until 11 o'clock A. M., on

WEDNESDAY, MARCH 29, 1916.

NO. 1. FOR FURNISHING AND DELIVERING 1,500 CU. YDS. OF 14-INCH BROKEN TRAP ROCK AND 1,500 CU. YDS. OF TRAP ROCK SCREENINGS TO BE DELIVERED AS FOLLOWS:

1,000 cu. yds. of each to Corporation Yard, 67th St., near 18th Ave. 500 cu. yds. of each to Corporation Yard, Neck Road and Gravesend Ave.

Time for completion of contract, on or before December 31, 1916. Security required, 30% of the amount for which the contract is awarded.

NO. 2. FOR FURNISHING AND DELIVERING 5,800 CU. YDS. OF 14-INCH BROKEN TRAP ROCK AND 2,300 CU. YDS. OF TRAP ROCK SCREENINGS.

To be delivered on 7 streets in the Bay Ridge and Flatbush sections, as designated in the contract.

Time for completion of contract, on or before December 31, 1916. Security required, 30% of the amount for which the contract is awarded.

The bidder will state the price per cu. yard, by which the bids will be tested. The bids will be compared and the contract awarded at a lump or aggregate sum for each contract.

Delivery will be required to be made at the time and in the manner and in such quantities as may be directed.

Deposit: 1 1/2% of total amount of the bid.
NO. 10. FOR FURNISHING ALL THE LABOR AND MATERIALS REQUIRED FOR 860 CUBIC YARDS OF GRITS IN DISTRICT NO. 3.

The time for the completion of the work and the full performance of the contract is until December 30, 1916.

The amount of security required is 30% of total amount for which contract is awarded.

Deposit: 1 1/2% of total amount of the bid.

The contracts must be bid for separately, and the bids will be compared and the contract awarded at a lump or aggregate sum for each contract.

Bidders are requested to make their bids or estimates upon the blank form prepared by the President, a copy of which, with the proper envelope in which to enclose the bid, including the specifications, in the form approved by the Corporation Counsel, can be obtained upon application therefor at the office of the said President. The plans and drawings may be seen and other information obtained at the office of the Commissioner of Public Works of the Borough of Richmond, Borough Hall, New Brighton, Borough of Richmond.

CALVIN D. VAN NAME, President.

Dated, New York, March 10, 1916. m23.a4

See General Instructions to Bidders on last page, last column, of the "City Record."

SEALED BIDS OR ESTIMATES WILL BE received by the President of the Borough of Richmond, at Borough Hall, St. George, New Brighton, S. I., until 12 o'clock M., on

TUESDAY, APRIL 4, 1916.

Borough of Richmond.

NO. 5. FOR FURNISHING ALL THE LABOR AND MATERIALS REQUIRED FOR 1,000 CU. YDS. OF ONE AND ONE-HALF INCH, 245 CU. YDS. OF THREE-QUARTER INCH BROKEN STONE, AND 125 CU. YDS. OF SCREENINGS OF TRAP ROCK IN STONE DISTRICT NO. 1.

The time for the completion of the work and the full performance of the contract is until December 30, 1916.

The amount of security required is 30% of total amount for which contract is awarded.

Deposit: 1 1/2% of total amount of the bid.

NO. 6. FOR FURNISHING ALL THE LABOR AND MATERIALS REQUIRED FOR 1,350 CU. YDS. OF ONE AND ONE-HALF INCH, 843 CU. YDS. OF THREE-QUARTER INCH BROKEN STONE, AND 235 CU. YDS. OF SCREENINGS OF TRAP ROCK IN STONE DISTRICT NO. 2.

The time for the completion of the work and the full performance of the contract is until December 30, 1916.

The amount of security required is 30% of total amount for which contract is awarded.

Deposit: 1 1/2% of total amount of the bid.

NO. 7. FOR FURNISHING ALL THE LABOR AND MATERIALS REQUIRED FOR 700 CU. YDS. OF ONE AND ONE-HALF INCH, 362 CU. YDS. OF THREE-QUARTER INCH BROKEN STONE, AND 125 CU. YDS. OF SCREENINGS OF TRAP ROCK IN STONE DISTRICT NO. 3.

The time for the completion of the work and the full performance of the contract is until December 30, 1916.

The amount of security required is 30% of total amount for which contract is awarded.

Deposit: 1 1/2% of total amount of the bid.

NO. 8. FOR FURNISHING ALL THE LABOR AND MATERIALS REQUIRED FOR 800 CU. YDS. OF GRITS IN DISTRICT NO. 1.

The time for the completion of the work and the full performance of the contract is until December 30, 1916.

The amount of security required is 30% of total amount for which contract is awarded.

Deposit: 1 1/2% of total amount of the bid.

The contracts must be bid for separately, and the bids will be compared and the contract awarded at a lump or aggregate sum for each contract.

Bidders are requested to make their bids or estimates upon the blank form prepared by the President, a copy of which, with the proper envelope in which to enclose the bid, including the specifications, in the form approved by the Corporation Counsel, can be obtained upon application therefor at the office of the said President. The plans and drawings may be seen and other information obtained at the office of the Commissioner of Public Works of the Borough of Richmond, Borough Hall, New Brighton, Borough of Richmond.

CALVIN D. VAN NAME, President.

Dated, New York, March 10, 1916. m23.a4

See General Instructions to Bidders on last page, last column, of the "City Record."

SEALED BIDS OR ESTIMATES WILL BE received by the President of the Borough of Richmond, at Borough Hall, St. George, New Brighton, S. I., until 12 o'clock M., on

TUESDAY, APRIL 4, 1916.

Borough of Richmond.

NO. 1. FOR FURNISHING ALL THE LABOR AND MATERIALS REQUIRED FOR 150,000 GALLONS OF TAR ROAD OIL (LIGHT) FOR ROAD SURFACING.

The time for the completion of the work and the full performance of the contract is until December 30, 1916.

The amount of security required is 30% of total amount for which contract is awarded.

Deposit: 1 1/2% of total amount of the bid.

NO. 2. FOR FURNISHING ALL THE LABOR AND MATERIALS REQUIRED FOR 22,000 GALLONS OF TAR ROAD OIL (MEDIUM) FOR ROAD SURFACING.

The time for the completion of the work and the full performance of the contract is until December 30, 1916.

The amount of security required is 30% of total amount for which contract is awarded.

Deposit: 1 1/2% of total amount of the bid.

NO. 3. FOR FURNISHING ALL THE LABOR AND MATERIALS REQUIRED FOR 22,000 GALLONS OF MACADAM ROAD BINDER (LIQUID ASPHALT) FOR ROAD SURFACING.

The time for the completion of the work and the full performance of the contract is until December 30, 1916.

The amount of security required is 30% of total amount for which contract is awarded.

Deposit: 1 1/2% of total amount of the bid.

The contracts must be bid for separately, and the bids will be compared and the contract awarded at a lump or aggregate sum for each contract.

Bidders are requested to make their bids or estimates upon the blank form prepared by the President, a copy of which, with the proper envelope in which to enclose the bid, including the specifications, in the form approved by the Corporation Counsel, can be obtained upon application therefor at the office of the said President. The plans and drawings may be seen and other information obtained at the office of the Commissioner of Public Works of the Borough of Richmond, Borough Hall, New Brighton, Borough of Richmond.

CALVIN D. VAN NAME, President.

Dated, New York, March 10, 1916. m23.a4

See General Instructions to Bidders on last page, last column, of the "City Record."

SEALED BIDS OR ESTIMATES WILL BE received by the President of the Borough of Richmond, at Borough Hall, St. George, New Brighton, S. I., until 12 o'clock M., on

TUESDAY, APRIL 4, 1916.

Borough of Richmond.

NO. 1. FOR FURNISHING ALL THE LABOR AND MATERIALS REQUIRED FOR 150,000 GALLONS OF TAR ROAD OIL (LIGHT) FOR ROAD SURFACING.

The time for the completion of the work and the full performance of the contract is until December 30, 1916.

The amount of security required is 30% of total amount for which contract is awarded.

Deposit: 1 1/2% of total amount of the bid.

NO. 2. FOR FURNISHING ALL THE LABOR AND MATERIALS REQUIRED FOR 22,000 GALLONS OF TAR ROAD OIL (MEDIUM) FOR ROAD SURFACING.

The time for the completion of the work and the full performance of the contract is until December 30, 1916.

The amount of security required is 30% of total amount for which contract is awarded.

Deposit: 1 1/2% of total amount of the bid.

NO. 3. FOR FURNISHING ALL THE LABOR AND MATERIALS REQUIRED FOR 22,000 GALLONS OF MACADAM ROAD BINDER (LIQUID ASPHALT) FOR ROAD SURFACING.

The time for the completion of the work and the full performance of the contract is until December 30, 1916.

The amount of security required is 30% of total amount for which contract is awarded.

Deposit: 1 1/2% of total amount of the bid.

The contracts must be bid for separately, and the bids will be compared and the contract awarded at a lump or aggregate sum for each contract.

Bidders are requested to make their bids or estimates upon the blank form prepared by the President, a copy of which, with the proper envelope in which to enclose the bid, including the specifications, in the form approved by the Corporation Counsel, can be obtained upon application therefor at the office of the said President. The plans and drawings may be seen and other information obtained at the office of the Commissioner of Public Works of the Borough of Richmond, Borough Hall, New Brighton, Borough of Richmond.

CALVIN D. VAN NAME, President.

Dated, New York, March 10, 1916. m23.a4

See General Instructions to Bidders on last page, last column, of the "City Record."

SEALED BIDS OR ESTIMATES WILL BE received by the President of the Borough of Richmond, at Borough Hall, St. George, New Brighton, S. I., until 12 o'clock M., on

TUESDAY, APRIL 4, 1916.

Borough of Richmond.

NO. 1. FOR FURNISHING ALL THE LABOR AND MATERIALS REQUIRED FOR 150,000 GALLONS OF TAR ROAD OIL (LIGHT) FOR ROAD SURFACING.

The time for the completion of the work and the full performance of the contract is until December 30, 1916.

The amount of security required is 30% of total amount for which contract is awarded.

Deposit: 1 1/2% of total amount of the bid.

NO. 2. FOR FURNISHING ALL THE LABOR AND MATERIALS REQUIRED FOR 22,000 GALLONS OF TAR ROAD OIL (MEDIUM) FOR ROAD SURFACING.

The time for the completion of the work and the full performance of the contract is until December 30, 1916.

The amount of security required is 30% of total amount for which contract is awarded.

Deposit: 1 1/2% of total amount of the bid.

missioner of Public Works of the Borough of Richmond, Borough Hall, New Brighton, Borough of Richmond.

CALVIN D. VAN NAME, President.

Dated, New York, March 10, 1916. m23.a4

See General Instructions to Bidders on last page, last column, of the "City Record."

BOROUGH OF THE BRONX.

Proposals.

SEALED BIDS OR ESTIMATES WILL BE received by the President of the Borough of The Bronx, at his office, Municipal Building, Crotona Park, 177th St. and 3rd Ave., until 10.30 a. m., on

WEDNESDAY, APRIL 5, 1916.

NO. 1. FOR FURNISHING AND DELIVERING WHITE ASH ANTHRACITE AND CUMBERLAND COAL.

The time allowed for the performance of the contract is on or before March 31, 1917, or as stated in the schedules.

The amount of security for the performance of the contract shall be thirty (30) per cent. of the total amount for which the contract is awarded.

The bidder will state the price per gross ton for each item on which he desires to bid, by which the bids will be tested. The extensions must be made and footed up, as the bids will be read and awards, if made, will be to the lowest bidder on each item.

Bids must be submitted in duplicate, each in a separate envelope. No bid will be accepted unless this provision is complied with.

No bid will be considered unless accompanied by a deposit in an amount not less than one and one-half (1 1/2%) per cent. of the amount of the bid.

Blank forms of bids or estimates upon which bids must be made can be obtained upon application therefor, the specifications may be seen and other information obtained at said office.

m23.a5 DOUGLAS MATHEWSON, President.

See General Instructions to Bidders on last page, last column, of the "City Record."

SEALED BIDS OR ESTIMATES WILL BE received by the President of the Borough of The Bronx, at his office, Municipal Building, Crotona Park, 177th St. and 3rd Ave., until 10.30 a. m., on

THURSDAY, APRIL 6, 1916.

NO. 1. FOR REGULATING, GRADING, SETTING CURBSTONES, FLAGGING SIDEWALKS, LAYING CROSSWALKS, BUILDING APPROACHES AND ERECTING FENCES WHERE NECESSARY IN KINGS BRIDGE AVENUE, FROM WEST 330TH STREET TO THE LINE BETWEEN THE BOROUGH OF MANHATTAN AND THE BOROUGH OF THE BRONX, TOGETHER WITH ALL WORK INCIDENTAL THERETO.

The Engineer's estimate of the work is as follows:

150 Cubic Yards of Excavation of all kinds.
 7,400 Cubic Yards of Filling.
 425 Linear feet New Bluestone curb.
 1,750 Square feet New Bluestone Flagging.
 750 Cubic Yards Dry Rubble Masonry.
 50 Linear Feet of Vitrified Pipe Drains, 12 inches in diameter.
 5,000 Feet B. M. Timber.
 420 Linear Feet of New Guard Rail.

The time allowed for the full completion of the work herein described will be 60 consecutive working days.

The amount of security required for the performance of the contract will be Two thousand seven hundred dollars (\$2,700).

NO. 2. FOR REGULATING, GRADING, SETTING CURB, LAYING SIDEWALKS AND CROSSWALKS, BUILDING INLETS, RECEIVING BASINS, DRAINS, CULVERTS, APPROACHES AND GUARD RAILS WHERE NECESSARY IN REVIEW PLACE, FROM WEST 238TH STREET TO WEST 239TH STREET, TOGETHER WITH ALL WORK INCIDENTAL THERETO.

The Engineer's estimate of the work is as follows:

100 Cubic Yards Excavation of all kinds.
 4,650 Cubic Yards Filling.
 500 Linear feet of New Bluestone curb.
 2,500 Square feet Two Course Concrete sidewalk (including maintenance for one year).
 200 Cubic Yards Dry Rubble Masonry.
 50 Linear feet Vitrified Pipe Drains, 12 inches in diameter.
 480 Linear feet of New Guard Rail.
 7 Cubic Yards of Brick Masonry.

The time allowed for the full completion of the work herein described will be 50 consecutive working days.

The amount of security required for the performance of the contract will be One thousand six hundred dollars (\$1,600).

NO. 3. FOR REGULATING, GRADING, SETTING CURB, LAYING SIDEWALKS AND CROSSWALKS, BUILDING INLETS, RECEIVING BASINS, DRAINS, CULVERTS, APPROACHES AND GUARD RAILS WHERE NECESSARY IN NEWBOLD AVENUE, FROM TREMONT AVENUE TO CASTLE HILL AVENUE, TOGETHER WITH ALL WORK INCIDENTAL THERETO.

The Engineer's estimate of the work is as follows:

5,600 Cubic Yards Earth Excavation.
 200 Cubic Yards of Rock Excavation.
 1,480 Cubic Yards Filling.
 3,490 Linear feet New Bluestone Curb.
 17,580 Square feet Two Course Concrete sidewalk (including maintenance for one year).
 690 Square feet of New Bridgestone.
 10 Cubic Yards of Dry Rubble Masonry.
 1,000 Feet, B. M. Timber.
 120 Linear feet New Guard Rail.
 5 Cubic Yards Brick Masonry.

The time allowed for the full completion of the work herein described will be 80 consecutive working days.

The amount of security required for the performance of the contract will be Three thousand four hundred dollars (\$3,400).

NO. 4. FOR REGULATING, GRADING, SETTING CURB, LAYING SIDEWALKS AND CROSSWALKS, BUILDING APPROACHES AND ERECTING FENCES WHERE NECESSARY IN ODELL STREET, FROM UNIONPORT ROAD TO STARLING AVENUE, TOGETHER WITH ALL WORK INCIDENTAL THERETO.

The Engineer's estimate of the work is as follows:

1,350 Cubic Yards Excavation of All kinds.
 350 Cubic Yards of Filling.
 1,200 Linear feet of New Bluestone Curb.
 5,500 Square feet of Two Course Concrete sidewalk (including maintenance for one year).
 10 Cubic Yards Dry Rubble Masonry.

The time allowed for the full completion of the work herein described will be 30 consecutive working days.

The amount of security required for the performance of the contract will be One thousand two hundred dollars (\$1,200).

NO. 5. FOR REGULATING, GRADING AND REGRADING, SETTING AND RESETTING CURB LAYING AND RELAYING SIDEWALKS AND CROSSWALKS, BUILDING INLETS, RECEIVING BASINS, DRAINS, CULVERTS, APPROACHES AND GUARD RAILS WHERE NECESSARY IN WEST 238TH STREET, FROM BROADWAY TO RAILY AVENUE, TOGETHER WITH ALL WORK INCIDENTAL THERETO.

The Engineer's estimate of the work is as follows:

1,118 Linear feet of Basin Connections.
 1,150 Linear feet of Vitrified Pipe Drains, 12 inch to 24-inch.
 1,461 Spurs for House Connections.
 6,350 Linear feet of Risers.
 123 Manholes.
 29 Receiving Basins, Type B.
 4 Receiving Basins, Type C.
 2 Inlets, Type C.
 51,000 Cubic Yards of Rock Excavation.
 1,310 Cubic Yards of Concrete, Class B.
 215 Cubic Yards of Concrete, Class C.
 20,500 pounds of Steel Reinforcement Bars.
 75,000 feet (B. M.) of Timber Sheeting.
 1 Overflow Chamber.
 3,325 Linear feet of Guard Rail.
 250 Cubic Yards of Dry Rubble Masonry.

The time allowed for the full completion of the work herein described will be 400 consecutive working days.

The amount of security required for the performance of the contract will be Two hundred and twenty-five thousand dollars (\$225,000).

NO. 6. FOR REGULATING, GRADING AND REGRADING, SETTING AND RESETTING CURB LAYING AND RELAYING SIDEWALKS AND CROSSWALKS, BUILDING INLETS, RECEIVING BASINS, DRAINS, CULVERTS, APPROACHES AND GUARD RAILS WHERE NECESSARY IN WEST 238TH STREET, FROM BROADWAY TO RAILY AVENUE, TOGETHER WITH ALL WORK INCIDENTAL THERETO.

The Engineer's estimate of the work is as follows:

1,118 Linear feet of Basin Connections.
 1,150 Linear feet of Vitrified Pipe Drains, 12 inch to 24-inch.
 1,461 Spurs for House Connections.
 6,350 Linear feet of Risers.
 123 Manholes.
 29 Receiving Basins, Type B.
 4 Receiving Basins, Type C.
 2 Inlets, Type C.
 51,000 Cubic Yards of Rock Excavation.
 1,310 Cubic Yards of Concrete, Class B.
 215 Cubic Yards of Concrete, Class C.
 20,500 pounds of Steel Reinforcement Bars.
 75,000 feet (B. M.) of Timber Sheeting.
 1 Overflow Chamber.
 3,325 Linear feet of Guard Rail.
 250 Cubic Yards of Dry Rubble Masonry.

The time allowed for the full completion of the work herein described will be 400 consecutive working days.

The amount of security required for the performance of the contract will be Two hundred and twenty-five thousand dollars (\$225,000).

NO. 7. FOR REGULATING, GRADING AND REGRADING, SETTING AND RESETTING CURB LAYING AND RELAYING SIDEWALKS AND CROSSWALKS, BUILDING INLETS, RECEIVING BASINS, DRAINS, CULVERTS, APPROACHES AND GUARD RAILS WHERE NECESSARY IN WEST 238TH STREET, FROM BROADWAY TO RAILY AVENUE, TOGETHER WITH ALL WORK INCIDENTAL THERETO.

The Engineer's estimate of the work is as follows:

1,118 Linear feet of Basin Connections.
 1,150 Linear feet of Vitrified Pipe Drains, 12 inch to 24-inch.
 1,461 Spurs for House Connections.
 6,350 Linear feet of Risers.
 123 Manholes.
 29 Receiving Basins, Type B.
 4 Receiving Basins, Type C.
 2 Inlets, Type C.
 51,000 Cubic Yards of Rock Excavation.
 1,310 Cubic Yards of Concrete, Class B.
 215 Cubic Yards of Concrete, Class C.
 20,500 pounds of Steel Reinforcement Bars.
 75,000 feet (B. M.) of Timber Sheeting.
 1 Overflow Chamber.
 3,325 Linear feet of Guard Rail.
 250 Cubic Yards of Dry Rubble Masonry.

The time allowed for the full completion of the work herein described will be 400 consecutive working days.

The amount of security required for the performance of the contract will be Two hundred and twenty-five thousand dollars (\$225,000).

NO. 8. FOR REGULATING, GRADING AND REGRADING, SETTING AND RESETTING CURB LAYING AND RELAYING SIDEWALKS AND CROSSWALKS, BUILDING INLETS, RECEIVING BASINS, DRAINS, CULVERTS, APPROACHES AND GUARD RAILS WHERE NECESSARY IN WEST 238TH STREET, FROM BROADWAY TO RAILY AVENUE, TOGETHER WITH ALL WORK INCIDENTAL THERETO.

The Engineer's estimate of the work is as follows:

1,118 Linear feet of Basin Connections.
 1,150 Linear feet of Vitrified Pipe Drains, 12 inch to 24-inch.
 1,461 Spurs for House Connections.
 6,350 Linear feet of Risers.
 123 Manholes.
 29 Receiving Basins, Type B.
 4 Receiving Basins, Type C.
 2 Inlets, Type C.
 51,000 Cubic Yards of Rock Excavation.
 1,310 Cubic Yards of Concrete, Class B.
 215 Cubic Yards of Concrete, Class C.
 20,500 pounds of Steel Reinforcement Bars.
 75,000 feet (B. M.) of Timber Sheeting.
 1 Overflow Chamber.
 3,325 Linear feet of Guard Rail.
 250 Cubic Yards of Dry Rubble Masonry.

The time allowed for the full completion of the work herein described will be 400 consecutive working days.

The amount of security required for the performance of the contract will be Two hundred and twenty-five thousand dollars (\$225,000).

NO. 9. FOR REGULATING, GRADING AND REGRADING, SETTING AND RESETTING CURB LAYING AND RELAYING SIDEWALKS AND CROSSWALKS, BUILDING INLETS, RECEIVING BASINS, DRAINS, CULVERTS, APPROACHES AND GUARD RAILS WHERE NECESSARY IN WEST 238TH STREET, FROM BROADWAY TO RAILY AVENUE, TOGETHER WITH ALL WORK INCIDENTAL THERETO.

The Engineer's estimate of the work is as follows:

1,118 Linear feet of Basin Connections.
 1,150 Linear feet of Vitrified Pipe Drains, 12 inch to 24-inch.
 1,461 Spurs for House Connections.
 6,350 Linear feet of Risers.
 123 Manholes.
 29 Receiving Basins, Type B.
 4 Receiving Basins, Type C.
 2 Inlets, Type C.
 51,000 Cubic Yards of Rock Excavation.
 1,310 Cubic Yards of Concrete, Class B.
 215 Cubic Yards of Concrete, Class C.
 20,500 pounds of Steel Reinforcement Bars.
 75,000 feet (B. M.) of Timber Sheeting.
 1 Overflow Chamber.
 3,325 Linear feet of Guard Rail.
 250 Cubic Yards of Dry Rubble Masonry.

The time allowed for the full completion of the work herein described will be 400 consecutive working days.

The amount of security required for the performance of the contract will be Two hundred and twenty-five thousand dollars (\$225,000).

The Engineer's estimate of the work is as follows:

1,150 Cubic Yards Earth Excavation.
 25 Cubic Yards Rock Excavation.
 5,400 Cubic Yards Filling.
 600 Linear feet New Bluestone Curb.
 750 Linear feet of Old Bluestone Curb.
 2,250 Square feet New Bluestone Flagging.
 2,975 Square feet Old Flagging.
 900 Square feet New Bridgestone.
 450 Square feet Old Bridgestone.
 200 Cubic Yards Dry Rubble Masonry.
 50 Linear Feet Vitrified Pipe Drains, 12 inches in diameter.
 1,000 Linear Feet of New Guard Rail.
 1 Receiving Basin, Type B.

The time allowed for the full completion of the work herein described will be 60 consecutive working days.

The amount of security required for the performance of the contract will be Two thousand five hundred dollars (\$2,500).

NO. 6. CONSTRUCTING SEWER AND APPURTENANCES IN HONE AVENUE, BETWEEN WALKER AVENUE AND THE PROPERTY OF THE NEW YORK, NEW HAVEN AND HARTFORD RAILROAD COMPANY, TOGETHER WITH ALL WORK INCIDENTAL THERETO.

The Engineer's estimate of the work is as follows:

formance of the contract will be Ninety Thousand Dollars (\$90,000).
Blank forms of bids or estimates upon which bids must be made can be obtained upon application therefor, the plans and specifications may be seen and other information obtained at said office. DOUGLAS MATHEWSON, President.

See General Instructions to Bidders on last page, last column, of the "City Record."

FIRE DEPARTMENT, DEPARTMENT OF STREET CLEANING, DEPARTMENT OF WATER SUPPLY, GAS AND ELECTRICITY.

Proposals.

SEALED BIDS OR ESTIMATES WILL BE received by Fire Department, Department of Street Cleaning, Department of Water Supply, Gas and Electricity, at Room 1230, Municipal Building, Borough of Manhattan, City of New York, until 12 o'clock noon on

MONDAY, APRIL 10, 1916.

FOR FURNISHING AND DELIVERING ENGINEERS' AND MACHINISTS' SUPPLIES.

The time for the performance of the contract is on or before June 30, 1916.

The amount of security required is thirty (30) per cent. of the amount of the bid or estimate. No bid will be considered unless it is accompanied by a deposit. Such deposit shall be in an amount not less than one and one-half (1½) per cent. of the total amount of the bid.

The bidder will state the price per each, gross, pound, foot or other designated unit, by which the bids will be tested. The extensions must be made and footed up, as the bids will be read from the total and awards made to the lowest bidder on each item or class, as stated in the schedules.

Bids must be submitted in duplicate, each in a separate envelope. No bid will be accepted unless this provision is complied with.

Blank forms and further information may be obtained at Room 1230, Municipal Building, Borough of Manhattan.

FIRE DEPARTMENT, ROBERT ADAMSON, Commissioner.

DEPT. OF STREET CLEANING, J. T. FETHERSTON, Commissioner.

DEPT. OF WATER SUPPLY, GAS AND ELECTRICITY, WILLIAM WILLIAMS, Commissioner.

See General Instructions to Bidders on last page, last column, of the "City Record," except for the address of the office for receiving and opening bids.

DEPARTMENT OF FINANCE.

Temporary Hiring of City Property.

SEALED BIDS WILL BE RECEIVED BY the Comptroller on

WEDNESDAY, APRIL 12, 1916,

at 11:00 A. M., at the office of the Collector of City Revenue, Room 368, Municipal Building, Borough of Manhattan, for the rental of the plot of ground on the westerly side of Hamilton Place, the northerly side of West 140th Street, and the southerly side of West 141st Street, in the

Borough of Manhattan.

for the period from May 1, 1916, to October 31, 1916, for use for tennis court purposes only.

Each bid must be accompanied by a deposit of cash or a certified check for the amount of one month's rental, which shall be forfeited if the successful bidder fails to sign the rental agreement when ready for execution.

All bids must state clearly (1) the amount of the bid specified at the rate per month, (2) the full name and address of the bidder, and must be enclosed in properly sealed envelopes marked "Proposal for rental privilege," and must be delivered or mailed in time for their delivery prior to 11 A. M. on Wednesday, April 12, 1916, to the Collector of City Revenue, Room 368, Municipal Building, Borough of Manhattan, from whom any further particulars concerning the plot to be rented may be obtained.

The successful bidder will be obliged to provide a drainage system which will place the property in such condition as will prevent surface water or seepage from passing to the adjoining property.

The Comptroller reserves the right to reject any and all bids and to waive any defects or informalities in any bid should it be deemed in the interest of the City of New York to do so.

WM. A. PRENDERGAST, Comptroller.

City of New York, Department of Finance, Comptroller's Office, March 24, 1916. m28,a12

Confirmation of Assessments.

NOTICES TO PROPERTY OWNERS.

IN PURSUANCE OF SECTION 986 OF THE Greater New York Charter, the Comptroller of the City of New York hereby gives public notice of the confirmation by the Supreme Court and the entering in the Bureau for the Collection of Assessments and Arrears of the assessment for OPENING AND ACQUIRING TITLE to the following named street and avenues in the BOROUGH OF BROOKLYN:

SECTIONS 20 and 21.

WEST FOURTH STREET—OPENING from Kings Highway to Avenue T, and AVENUES S AND T—OPENING from Stillwell Avenue to Gravesend Avenue, excepting the right-of-way of the New York and Sea Beach Railroad. Confirmed March 7th, 1916. Entered March 23, 1916. Area of assessment includes all those lands, tenements and hereditaments and premises situate and being in the Borough of Brooklyn, in the City of New York, which taken together, are bounded and described as follows, viz.: BEGINNING at a point on the prolongation of a line midway between Avenue R and Avenue S, distant 100 feet westerly from the westerly line of Stillwell Avenue, and running thence eastwardly along the said line midway between Avenue R and Avenue S, and along the prolongations of the said line to the intersection with a line midway between West 4th Street and West 5th Street; thence northwardly along the said line midway between West 4th Street and West 5th Street to a point distant 100 feet northerly from the northerly line of Kings Highway, the said distance being measured at right angles to Kings Highway; thence eastwardly and always distant 100 feet northerly from and parallel with the northerly line of Kings Highway to the intersection with a line midway between West 3rd and West 4th Streets to the intersection with a line midway between Avenue R and Avenue S; thence eastwardly along the said line midway between Avenue R and Avenue S and along the prolongation of the said line to the intersection with a line distant 200 feet easterly from and parallel with the easterly line of Gravesend Avenue, the said distance being measured at right angles to Gravesend Avenue; thence southwardly along the said line parallel with Gravesend Avenue to the intersection with the prolongation of a line midway between Avenue T and Avenue U; thence westwardly along the said line midway between Avenue T and Avenue U and along the prolongation of the said line to the intersection with a line parallel with Stillwell Avenue and passing through the point of beginning; thence northwardly along the said

line parallel with Stillwell Avenue to the point of place of beginning.

The above entitled assessment was entered on the day hereinafter given in the Record of Titles of Assessments, kept in the Bureau for Collection of Assessments and Arrears of Taxes and Assessments and of Water Rents, and unless the amount assessed for benefit on any person or property shall be paid on or before May 22, 1916, which is sixty days after the date of said entry of the assessment, interest will be collected thereon at the rate of seven per centum per annum, to be calculated from ten days after the date of said entry to the date of payment, as provided by Sections 159 and 987 of the Greater New York Charter. The above assessment is payable to the Collector of Assessments and Arrears at his office in the Municipal Building, Court House Square, Long Island City, Borough of Queens, between the hours of 9 a. m. and 2 p. m. and on Saturdays from 9 a. m. to 12 m. noon.

WILLIAM A. PRENDERGAST, Comptroller.

Dated March 23rd, 1916. m27,a6

IN PURSUANCE OF SECTION 1018 OF THE Greater New York Charter, the Comptroller of the City of New York hereby gives public notice to all persons, owners of property, affected by the following assessments for LOCAL IMPROVEMENTS IN THE BOROUGH OF THE BRONX:

SECTION 13.

FIELDSTON ROAD—REGULATING, GRADING, BUILDING APPROACHES AND ERECTING FENCES from Moshulu Avenue to a point about 303 feet north of West Two Hundred and Fiftieth Street. Area of assessment affects blocks 3415, 3421 and 3423.

—that the above assessments were confirmed by the Board of Revision of Assessments March 22, 1916, and entered March 23, 1916, in the record of titles of assessments, kept in the Bureau for the Collection of Assessments and Arrears of Taxes and Assessments and of Water Rents, and unless the amount assessed for benefit on any person or property shall be paid on or before May 22, 1916, which is sixty days after the date of said entry of the assessment, interest will be collected thereon at the rate of seven per centum per annum, to be calculated from ten days after the date of said entry to the date of payment, as provided by Sections 159 and 1019 of the Greater New York Charter.

The above assessments are payable to the Collector of Assessments and Arrears at his office in the Bergen Building, fourth floor, southeast corner of Arthur and Tremont Avenues, Borough of The Bronx, between the hours of 9 a. m. and 2 p. m. and on Saturdays from 9 a. m. to 12 noon.

WILLIAM A. PRENDERGAST, Comptroller.

Dated, New York, March 23, 1916. m27,a6

IN PURSUANCE OF SECTION 986 OF THE Greater New York Charter, the Comptroller of the City of New York hereby gives public notice of the confirmation by the Supreme Court and the entering in the Bureau for the Collection of Assessments and Arrears of the assessment for OPENING AND ACQUIRING TITLE to the following named avenues in the BOROUGH OF QUEENS:

SECOND WARD.

OPENING AND EXTENDING OF BRITTON AVENUE (ORCHARD AVENUE) from Broadway to Roosevelt Avenue, and of ELMHURST AVENUE from Broadway to Roosevelt Avenue. Confirmed February 16th, 1916. Entered March 23, 1916. Area of assessment includes all those lands, tenements and hereditaments and premises situate and being in the Borough of Queens, in the City of New York, which taken together, are bounded and described as follows, viz.:

Beginning at a point on the prolongation of a line midway between Britton Avenue and Viotor place, distant 100 feet southerly from the southerly line of Broadway, the said distance being measured at right angles to Broadway, and running thence westwardly and always distant 100 feet southerly from and parallel with the southerly line of Broadway to the intersection with the prolongation of a line midway between Britton Avenue and Petit place; thence northwardly along the said line midway between Britton Avenue and Petit place, and along the 100 feet northerly from the northerly line of Itasca street; thence westwardly and parallel with Itasca street to the intersection with a line bisecting the angle formed by the intersection of the prolongations of the centre lines of Baxter Avenue and Britton Avenue as these streets are laid out between Gleaner street and Hampton street; thence northwardly along the said bisecting line to the intersection with the southerly line of Roosevelt Avenue; thence northwardly at right angles to Roosevelt Avenue a distance of 180 feet; thence eastwardly and parallel with Roosevelt Avenue to the intersection with a line at right angles to Roosevelt Avenue and passing through a point on its southerly side where it is intersected by a line bisecting the angle formed by the intersection of the prolongations of the centre lines of Elmhurst Avenue and Warner Avenue as these streets are laid out between Denman street and Elberton street; thence southwardly along the said line at right angles to Roosevelt Avenue to its southerly side; thence southwardly along the bisecting line last described to the intersection with the prolongation of a line midway between Elmhurst Avenue and Warner Avenue as these streets are laid out between Hampton street and Jacobson street; thence southwardly along the said line midway between Elmhurst Avenue and Warner Avenue and along the prolongation of the said line to the intersection with a line passing through a point on the northerly line of Ketcham street midway between Elmhurst Avenue and Warner Avenue, and a point on the northerly line of Macnish street midway between Elmhurst Avenue and Kingsland Avenue; thence southwardly along the line last described to the intersection with a line bisecting the angle formed by the intersection of the prolongations of the easterly line of Elmhurst Avenue and the westerly line of Kingsland Avenue as these streets are laid out between Broadway and Macnish street; thence southwardly along the said bisecting line to a point distant 100 feet southerly from the southerly line of Broadway, the said distance being measured at right angles to Broadway; thence westwardly and parallel with Broadway to the intersection with a line bisecting the angle formed by the intersection of the prolongation of the centre lines of Viotor place and Elmhurst Avenue as these streets are laid out between Ketcham street and Macnish street; thence northwardly along the said bisecting line to the intersection with a line at right angles to Jacobson street, and passing through a point on its southerly side midway between Viotor place and Elmhurst Avenue; thence northwardly along the said line at right angles to Jacobson street to a point distant 100 feet northerly from its northerly side; thence westwardly and parallel with Jacobson street to the intersection with the prolongation of a line midway between Britton Avenue and Viotor place; thence southwardly along the said line midway between Britton Avenue and Viotor place and along the prolongations of the said line to the point of place of beginning.

—the above entitled assessment was entered on the day hereinafter given in the Record of Titles of Assessments, kept in the Bureau for Collection of Assessments and Arrears of Taxes and Assessments and of Water Rents, and unless the amount assessed for benefit on any person or property shall be paid on or before May 22, 1916, which is sixty days after the date of said entry of the assessment, interest will be collected thereon at the rate of seven per centum per annum, to be calculated from ten days after the date of said entry to the date of payment, as provided by Sections 159 and 1019 of the Greater New York Charter.

22, 1916, which is sixty days after the date of said entry of the assessment, interest will be collected thereon at the rate of seven per centum per annum, to be calculated from ten days after the date of said entry to the date of payment, as provided by Sections 159 and 987 of the Greater New York Charter.

The above assessment is payable to the Collector of Assessments and Arrears at his office in the Municipal Building, Court House Square, Long Island City, Borough of Queens, between the hours of 9 a. m. and 2 p. m., and on Saturdays from 9 a. m. to 12 noon.

WILLIAM A. PRENDERGAST, Comptroller.

Dated, New York, March 23, 1916. m25,a3

IN PURSUANCE OF SECTION 986 OF THE Greater New York Charter, the Comptroller of the City of New York hereby gives public notice of the confirmation by the Supreme Court and the entering in the Bureau for the Collection of Assessments and Arrears of the assessment for OPENING AND ACQUIRING TITLE to the following named avenues and public park in the BOROUGH OF THE BRONX:

SECTIONS 11 and 12, Supplemental.

OPENING OF SEDGWICK AVENUE between Fordham Road and Bailey Avenue; BAILEY AVENUE between Sedgwick Avenue and Albany Road; ALBANY ROAD between Bailey Avenue and Van Cortlandt Park, and FOR THE OPENING AND EXTENDING OF HEATH AVENUE (Harlem River Terrace) between West One Hundred and Eighty-ninth Street and West One Hundred and Ninety-ninth Street, and a Public Place between Heath Avenue and Bailey Avenue, south of West One Hundred and Ninety-ninth Street, and KINGSBRIDGE ROAD WIDENING between Exterior Street and Bailey Avenue. Confirmed FEB. 17th, 1916. Entered Mar. 21, 1916. Area of assessment includes all those lands, tenements and hereditaments and premises situate and being in the Borough of The Bronx, in The City of New York, which taken together, are bounded and described as follows, viz.:

Beginning at the intersection of the prolongation of a line 100 feet south of the southerly side of East One Hundred and Eighty-first street and parallel therewith, with the easterly bulkhead line of the Harlem River, and running thence northwardly along the said easterly line of the Harlem River to the intersection with a line midway between Broadway and Exterior street; thence northwardly along the said line midway between Broadway and Exterior street to the northerly side of Kingsbridge road; thence northwardly at right angles to the line of the Kingsbridge road 100 feet; thence eastwardly and parallel with the Kingsbridge road to the easterly line of the land of the New York and Putnam Railway; thence northwardly and along the said easterly line of the New York and Putnam Railway to the intersection with a line distant 100 feet north of and parallel with the southerly line of Van Cortlandt Park, the said distance being measured at right angles to the said southerly line of Van Cortlandt Park; thence easterly and parallel with the southerly line of Van Cortlandt Park to the intersection with the prolongation of a line midway between Gouverneur Avenue and Norman Avenue; thence southwardly along the said line midway between Gouverneur Avenue and Norman Avenue and the prolongation of the said line to the intersection with the centre line of Sedgwick Avenue; thence southwardly to a point on the southerly side of Kingsbridge road where the same is intersected by a line 100 feet northwest of and parallel with the northwesterly line of Aqueduct Avenue, the said distance being measured at right angles to the line of Aqueduct Avenue; thence southwardly and always distant 100 feet northwardly from the northwesterly line of Aqueduct Avenue and along the prolongation of the said line to the intersection with the southerly line of East One Hundred and Eighty-first street; thence southwardly at right angles to East One Hundred and Eighty-first street 100 feet; thence northwardly and westwardly and always parallel with the southerly line of East One Hundred and Eighty-first street, and 100 feet distant therefrom, to the point of place of beginning.

—the above entitled assessment was entered on the day hereinafter given in the Record of Titles of Assessments, kept in the Bureau for the Collection of Assessments and Arrears of Taxes and Assessments and of Water Rents, and unless the amount assessed for benefit on any person or property shall be paid on or before May 20th, 1916, which is sixty days after the date of said entry of the assessment, interest will be collected thereon at the rate of seven per centum per annum, to be calculated from ten days after the date of said entry to the date of payment, as provided by Sections 159 and 987 of the Greater New York Charter. The above assessment is payable to the Collector of Assessments and Arrears at his office in the Bergen Building, Fourth floor, southeast corner of Arthur and Tremont Avenues, Borough of The Bronx, between the hours of 9 a. m. and 2 p. m. and on Saturdays from 9 a. m. to 12 noon.

WILLIAM A. PRENDERGAST, Comptroller.

Dated March 21, 1916. m23,a3

IN PURSUANCE OF SECTION 1018 OF THE Greater New York Charter, the Comptroller of the City of New York hereby gives public notice to all persons, owners of property, affected by the following assessments for LOCAL IMPROVEMENTS IN THE BOROUGH OF THE BRONX:

SECTION 11.

EAST ONE HUNDRED AND NINETEETH STREET—PAVING THE ROADWAY AND SETTING CURB from Jerome Avenue to Creston Avenue. Area of assessment affects blocks 3174, 3175, 3189 and 3190.

—that the above assessment was confirmed by the Board of Assessors March 21, 1916, and entered March 21, 1916, in the record of titles of assessments, kept in the Bureau for the Collection of Assessments and Arrears of Taxes and Assessments and of Water Rents, and unless the amount assessed for benefit on any person or property shall be paid on or before May 20, 1916, which is sixty days after the date of said entry of the assessment, interest will be collected thereon at the rate of seven per centum per annum, to be calculated from ten days after the date of said entry to the date of payment, as provided by Sections 159 and 1019 of the Greater New York Charter.

The above assessment is payable to the Collector of Assessments and Arrears at his office in the Bergen Building, fourth floor, southeast corner of Arthur and Tremont Avenues, Borough of The Bronx, between the hours of 9 a. m. and 2 p. m. and on Saturdays from 9 a. m. to 12 noon.

WILLIAM A. PRENDERGAST, Comptroller.

Dated, New York, March 21, 1916. m23,a3

IN PURSUANCE OF SECTION 1018 OF THE Greater New York Charter, the Comptroller of the City of New York hereby gives public notice to all persons, owners of property, affected by the following assessments for LOCAL IMPROVEMENTS IN THE BOROUGH OF THE BRONX:

SECTION 10.

JACKSON AVENUE—PAVING THE ROADWAY AND SETTING CURB from East One Hundred and Forty-first to East One Hundred and Forty-ninth Street. Area of assessment affects blocks 2557, 2572, 2573, 2574, 2576, 2577, 2578 and 2579.

SECTION 15.

FILLMORE STREET—REGULATING, GRADING, SETTING CURBSTONES, FLAGGING THE SIDEWALKS, LAYING CROSSWALKS, BUILDING APPROACHES AND ERECTING FENCES from Morris Park Avenue to Van Nest Avenue. Area of assessment affects blocks 4020, 4021, 4029 and 4030.

MELVILLE STREET—REGULATING, GRADING, SETTING CURBSTONES, FLAGGING SIDEWALKS, LAYING CROSSWALKS, BUILDING APPROACHES AND ERECTING FENCES from West Farm Road to Morris Park Avenue. Area of assessment affects blocks 4020, 4021, 4029 and 4030.

VAN BUREN STREET—REGULATING, GRADING, SETTING CURBSTONES, FLAGGING SIDEWALKS, LAYING CROSSWALKS, BUILDING APPROACHES AND ERECTING FENCES from WEST FARM ROAD TO MORRIS PARK AVENUE. Area of assessment affects blocks 4015, 4016, 4018, 4019 and 4022. —that the above assessments were confirmed by the Board of Revision of Assessments March 15, 1916, and entered March 15, 1916, in the record of titles of assessments, kept in the Bureau for the Collection of Assessments and Arrears of Taxes and Assessments and of Water Rents, and unless the amount assessed for benefit on any person or property shall be paid on or before May 15, 1916, which is sixty days after the date of said entry of the assessments, interest will be collected thereon at the rate of seven per centum per annum, to be calculated from ten days after the date of said entry to the date of payment, as provided by Sections 159 and 1019 of the Greater New York Charter.

The above assessments are payable to the Collector of Assessments and Arrears at his office in the Bergen Building, fourth floor, southeast corner of Arthur and Tremont Avenues, Borough of The Bronx, between the hours of 9 a. m. and 2 p. m. and on Saturdays from 9 a. m. to 12 noon.

WILLIAM A. PRENDERGAST, Comptroller.

Dated, New York, March 15, 1916. m21,31

IN PURSUANCE OF SECTION 1018 OF THE Greater New York Charter, the Comptroller of the City of New York hereby gives public notice to all persons, owners of property, affected by the following assessments for LOCAL IMPROVEMENTS IN THE BOROUGH OF QUEENS:

FIRST WARD.

SEWERS IN HARSELL STREET from East River to Hamilton Street; in HAMILTON STREET from Harrell Street to Payntar Street; in PAYNTAR AVENUE from Hamilton Street to Sherman Street; in the BOULEVARD from Payntar Avenue to the crown north of Payntar Avenue, and in SHERMAN STREET from Payntar Avenue to the crown 330 feet north of Payntar Avenue. Area of assessment affects blocks 145 to 148, both inclusive; 153 to 158, both inclusive; 163 and 164.

—that the above assessments were confirmed by the Board of Assessors on March 14, 1916, and entered March 14, 1916, in the Record of Titles of Assessments, kept in the Bureau for the Collection of Assessments and Arrears of Taxes and Assessments and of Water Rents, and unless the amount assessed for benefit on any person or property shall be paid on or before May 13, 1916, which is sixty days after the date of said entry of the assessments, interest will be collected thereon at the rate of seven per centum per annum, to be calculated from ten days after the date of said entry to the date of payment, as provided by Sections 159 and 1019 of the Greater New York Charter.

The above assessment is payable to the Collector of Assessments and Arrears at his office in the Municipal Building, Court House Square, Long Island City, Borough of Queens, between the hours of 9 a. m. and 2 p. m., and on Saturdays from 9 a. m. to 12 noon.

WILLIAM A. PRENDERGAST, Comptroller.

Dated, New York, March 14, 1916. m18,29

IN PURSUANCE OF SECTION 1018 OF THE Greater New York Charter, the Comptroller of the City of New York hereby gives public notice to all persons, owners of property, affected by the following assessments for LOCAL IMPROVEMENTS IN THE BOROUGH OF THE BRONX:

SECTION 11.

RECEIVING BASINS at the northwest, northeast and southwest corners of DAVIDSON AVENUE and TREMONT AVENUE; on the northeast corner of GRAND AVENUE and TREMONT AVENUE; on the north side of TREMONT AVENUE, west of GRAND AVENUE; on the west side of GRAND AVENUE, north of TREMONT AVENUE; on the west side of TREMONT AVENUE, opposite GRAND AVENUE, and at the southwest corner of GRAND AVENUE and TREMONT AVENUE. Area of assessment affects blocks 2862, 2863, 2869 and 2870.

SECTION 12.

ALBANY CRESCENT—PAVING THE ROADWAY AND SETTING CURB from BAILEY AVENUE, south of WEST TWO HUNDRED AND THIRTY-FIRST STREET, to BAILEY AVENUE at WEST TWO HUNDRED AND THIRTY-THIRD STREET. Area of assessment affects blocks 3266, 3267 and 3268.

SECTION 15.

ST. LAWRENCE AVENUE—PAVING THE ROADWAY AND SETTING CURB from MERILL STREET to EAST ONE HUNDRED AND SEVENTY-SEVENTH STREET. Area of assessment affects blocks 3896, 3897, 3898, 3914, 3915 and 3916.

—that the above assessments were confirmed by the Board of Assessors on March 14, 1916, and entered March 14, 1916, in the record of titles of assessments, kept in the Bureau for the Collection of Assessments and Arrears of Taxes and Assessments and of Water Rents, and unless the amount assessed for benefit on any person or property shall be paid on or before May 13, 1916, which is sixty days after the date of said entry of the assessments, interest will be collected thereon at the rate of seven per centum per annum, to be calculated from ten days after the date of said entry to the date of payment, as provided by Sections 159 and 1019 of the Greater New York Charter.

The above assessments are payable to the Collector of Assessments and Arrears at his office in the Bergen Building, fourth floor, southeast corner of Arthur and Tremont Avenues, Borough of The Bronx, between the hours of 9 a. m. and 2 p. m. and on Saturdays from 9 a. m. to 12 noon.

WILLIAM A. PRENDERGAST, Comptroller.

Dated, New York, March 14, 1916. m18,29

IN PURSUANCE OF SECTION 1018 OF THE Greater New York Charter, the Comptroller of the City of New York hereby gives public notice to all persons, owners of property, affected by the following assessments for LOCAL IMPROVEMENTS IN THE BOROUGH OF MANHATTAN:

SECTION 1.

RECEIVING BASIN adjacent to SOUTH-EAST CORNER OF FRONT AND WALL STREETS. Area of assessment affects block 35.

RECEIVING BASINS adjacent to the NORTHWEST CORNER OF DUANE AND ROSE STREETS and the northeast corner of DUANE AND WILLIAMS STREETS. Area of assessment affects block 119.

ALTERATION AND IMPROVEMENT TO SEWER in LIBERTY STREET, between NASAU STREET AND BROADWAY. Area of assessment affects blocks 48 and 64.

BASINS IN CHAMBERS STREET adjacent to northeast corner of BROADWAY and READE STREET, on the southeast corner of BROADWAY. Area of assessment affects block 153.

RECEIVING BASIN adjacent to the southwest corner of CHERRY AND EAST STREETS. Area of assessment affects block 264.

SECTION 2.
RECEIVING BASIN in EAST HOUSTON STREET adjacent to the northeast corner of CROSBY STREET. Area of assessment affects block 522.

SECTION 3.
NINETEENTH STREET — ALTERATION AND IMPROVEMENT TO SEWER between SIXTH AND SEVENTH AVENUES. Area of assessment affects blocks 794 and 795.

EAST THIRTY-SECOND STREET—BASIN adjacent to the northwest and northeast corners of SECOND AVENUE and the northwest corner of FIRST AVENUE. Area of assessment affects blocks 913 and 938.

SECTION 4.
RECEIVING BASIN from WEST SIXTY-THIRD STREET adjacent to the northeast corner of AMSTERDAM AVENUE. Area of assessment affects block 1135.

RECEIVING BASINS adjacent to the northeast corner of SIXTY-SEVENTH STREET AND FIFTH AVENUE, and the northwest corner of SIXTY-SEVENTH STREET AND MADISON AVENUE, and the southeast corner of SIXTY-EIGHTH STREET AND FIFTH AVENUE. Area of assessment affects block 1382.

RECEIVING BASINS in West Sixty-eighth street adjacent to the southeast corner of AMSTERDAM AVENUE, and in BROADWAY adjacent to the northwest corner of SIXTY-SEVENTH STREET. Area of assessment affects block 1139.

RECEIVING BASIN adjacent to the northwest corner of WEST END AVENUE AND NINETY-SECOND STREET. Area of assessment affects block 1252.

RECEIVING BASIN adjacent to the northeast corner of WEST END AVENUE AND NINETY-FOURTH STREET. Area of assessment affects block 1242.

SECTION 4.
RECEIVING BASIN adjacent to the northeast corner of WEST END AVENUE AND NINETY-FIFTH STREET. Area of assessment affects block 1243.

SECTION 5.
RECEIVING BASIN in East Fortieth Street adjacent to the northwest corner of THIRD AVENUE, and in LEXINGTON AVENUE adjacent to the southeast corner of EAST FORTY-FIRST STREET. Area of assessment affects block 1295.

RECEIVING BASINS adjacent to the southwest corner of SIXTY-FOURTH STREET AND MADISON AVENUE and the northeast corner of SIXTY-THIRD STREET AND FIFTH AVENUE. Area of assessment affects block 1378.

RECEIVING BASINS adjacent to the northeast corner of SIXTY-EIGHTH STREET AND FIFTH AVENUE; the northwest corner of SIXTY-EIGHTH STREET AND MADISON AVENUE, and the southeast corner of SIXTY-NINTH STREET AND FIFTH AVENUE. Area of assessment affects block 1383.

SECTION 6.
ONE HUNDRED AND ELEVENTH STREET — ALTERATION AND IMPROVEMENT TO SEWER from a point about 134 feet east of SECOND AVENUE to summit west of SECOND AVENUE, including relief sewers on the East and West side of SECOND AVENUE at One Hundred and Eleventh Street. Area of assessment affects blocks 1660, 1661, 1682 and 1683.

RECEIVING BASIN adjacent to the northeast corner of ONE HUNDRED AND TWENTY-FOURTH STREET AND FIFTH AVENUE. Area of assessment affects block 1749.

SECTION 7.
RECEIVING BASINS adjacent to the northwest corner of ONE HUNDRED AND TWENTY-THIRD STREET AND SEVENTH AVENUE. Area of assessment affects block 1926.

SECTION 8.
RECEIVING BASINS in WEST ONE HUNDRED AND SEVENTY-SIXTH STREET adjacent to the southwest corner of AUDUBON AVENUE and in ST. NICOLAS AVENUE adjacent to the northeast corner of WEST ONE HUNDRED AND SEVENTY-FIFTH STREET. Area of assessment affects block 2133.

RECEIVING BASIN adjacent to the southeast corner of BENNET AVENUE AND ONE HUNDRED AND EIGHTY-FOURTH STREET. Area of assessment affects block 2180.

RECEIVING BASIN adjacent to the southeast corner of ONE HUNDRED AND NINETEENTH STREET AND WADSWORTH AVENUE. Area of assessment affects block 2168.

—that the above assessments were confirmed by the Board of Assessors on March 14, 1916, and entered March 14, 1916, in the Record of Titles of Assessments, kept in the Bureau for the Collection of Assessments and Arrears of Taxes and Assessments and of Water Rents, and unless the amount assessed for benefit on any person or property shall be paid on or before May 13, 1916, which is sixty days after the date of said entry of the assessments, interest will be collected thereon at the rate of seven per centum per annum to be calculated from ten days after the date of said entry to the date of payment, as provided by Sections 159 and 1019 of the Greater New York Charter.

The above assessment is payable to the Collector of Assessments and Arrears at his office in the Municipal Building, north side, third floor, Borough of Manhattan, between the hours of 9 a. m. and 2 p. m. and on Saturdays from 9 a. m. to 12 noon.

WILLIAM A. PRENDERGAST, Comptroller.
Dated, New York, March 14, 1916. m18,29

IN PURSUANCE OF SECTION 1018 OF THE Greater New York Charter, the Comptroller of the City of New York hereby gives public notice to all persons, owners of property, affected by the following assessments for LOCAL IMPROVEMENTS in the BOROUGH OF BROOKLYN:

SECTION 12.
HINSDALE STREET — REGULATING, GRADING, CURBING AND FLAGGING from RIVERDALE AVENUE to NEW LOTS AVENUE. Area of assessment affects blocks 3834, 3835, 3851 and 3852.

SECTION 19.
SEVENTY-FOURTH STREET — PAVING AND CURBING from SIXTEENTH TO SEVENTEENTH AVENUES. Area of assessment affects blocks 6202, 6203, 6213 and 6214.

EIGHTY-SIXTH STREET—PAVING from EIGHTEENTH AVENUE TO TWENTY-FIRST AVENUE. Area of assessment affects blocks 6344, 6345, 6346, 6369 to 6377, inclusive.

SECTION 20.
AVENUE L—PAVING from EAST SECOND STREET TO EAST THIRD STREET. Area of assessment affects blocks 6503 and 6515.

EAST NINETEENTH STREET—PAVING from AVENUE L TO AVENUE M. Area of assessment affects blocks 6738 and 6739.

—that the above assessments were confirmed by the Board of Assessors on March 14, 1916, and entered March 14, 1916, in the Record of Titles of Assessments, kept in the Bureau for the Collection of Assessments and Arrears of Taxes and Assessments and of Water Rents, and unless the amount assessed for benefit on any person or property shall be paid on or before May 13, 1916, which is sixty days after the date of said entry of the assessments, interest will be collected thereon at the rate of seven per centum per annum to be calculated from ten days after the date of said entry to the date of payment, as provided by Sections 159 and 1019 of the Greater New York Charter.

The above assessment is payable to the Collector of Assessments and Arrears at his office in the Municipal Building, north side, third floor, Borough of Manhattan, between the hours of 9 a. m. and 2 p. m. and on Saturdays from 9 a. m. to 12 noon.

WILLIAM A. PRENDERGAST, Comptroller.
Dated, New York, March 14, 1916. m18,29

AT THE REQUEST OF THE PRESIDENT of the Borough of Queens, public notice is hereby given that the Commissioners of the Sinking Fund, by virtue of the powers vested in them by law, will offer for sale by sealed bids certain encroachments standing upon property owned by The City of New York, acquired by it for street opening purposes in the

Borough of Queens.
BEING the buildings, parts of buildings, etc., standing within the lines of Remington Street, from Chichester Avenue to Beaufort Avenue, in the Borough of Queens, which are more particularly described on a certain map on file in the office of the Collector of City Revenue, Department of Finance, Room 368, Municipal Building, Borough of Manhattan.

PURSUANT to a resolution of the Commissioners of the Sinking Fund adopted at a meeting held March 8, 1916, the sale by sealed bids at the upset or minimum prices named in the description of each parcel of the above buildings and appurtenances thereto, will be held by direction of the Comptroller on

MONDAY, APRIL 3, 1916.
at 11:00 A. M., in lots and parcels, and in manner and form, and at upset prices as follows: **PARCEL NO. 1** One-story frame house No. 34 Chichester Avenue, Dunton, Borough of Queens.

Sealed bids (blank forms of which may be obtained upon application) will be received by the Comptroller at the office of the Collector of City Revenue, Room 368, Municipal Building, Borough of Manhattan, until 11:00 a. m. on the 34 day of April, 1916, and then publicly opened for the sale for removal of the above described buildings and appurtenances thereto, and the award will be made to the highest bidder within twenty-four hours, or as soon as possible thereafter.

son or property shall be paid on or before May 13, 1916, which is sixty days after the date of said entry of the assessments, interest will be collected thereon at the rate of seven per centum per annum, to be calculated from ten days after the date of said entry to the date of payment, as provided by Sections 159 and 1019 of the Greater New York Charter.

The above assessments are payable to the Collector of Assessments and Arrears at his office in the Offerman Building, 503 Fulton street, Borough of Brooklyn, between the hours of 9 a. m. and 2 p. m. and on Saturdays from 9 a. m. to 12 noon.

WILLIAM A. PRENDERGAST, Comptroller.
Dated, New York, March 14, 1916. m18,29

Corporation Sales of Buildings and Appurtenances Thereon on City Real Estate by Sealed Bids

AT THE REQUEST OF THE PRESIDENT of the Borough of Queens, public notice is hereby given that the Commissioners of the Sinking Fund, by virtue of the powers vested in them by law, will offer for sale by sealed bids certain encroachments standing upon property owned by The City of New York, acquired by it for street opening purposes in the

Borough of Queens.
BEING the buildings, parts of buildings, etc., standing within the lines of Remington Street, from Chichester Avenue to Beaufort Avenue, in the Borough of Queens, which are more particularly described on a certain map on file in the office of the Collector of City Revenue, Department of Finance, Room 368, Municipal Building, Borough of Manhattan.

PURSUANT to a resolution of the Commissioners of the Sinking Fund adopted at a meeting held March 8, 1916, the sale by sealed bids at the upset or minimum prices named in the description of each parcel of the above buildings and appurtenances thereto, will be held by direction of the Comptroller on

MONDAY, APRIL 3, 1916.
at 11:00 A. M., in lots and parcels, and in manner and form, and at upset prices as follows: **PARCEL NO. 1** One-story frame house No. 34 Chichester Avenue, Dunton, Borough of Queens.

Sealed bids (blank forms of which may be obtained upon application) will be received by the Comptroller at the office of the Collector of City Revenue, Room 368, Municipal Building, Borough of Manhattan, until 11:00 a. m. on the 34 day of April, 1916, and then publicly opened for the sale for removal of the above described buildings and appurtenances thereto, and the award will be made to the highest bidder within twenty-four hours, or as soon as possible thereafter.

Each parcel must be bid for separately and will be sold in its entirety, as described in above advertisement.

Each and every bid must be accompanied by a deposit of cash or certified check in a sum equal to 25 per cent. of the amount of the bid, except that a minimum deposit of \$50 will be required with all bids, and that a deposit of \$500 will be sufficient to entitle bidders to bid on any or all of the buildings.

Deposits of unsuccessful bidders will be returned within twenty-four hours after successful bidders have paid purchase price in full and given security, and those of successful bidders may be declared forfeited to The City of New York by the Comptroller upon the failure of the successful bidder to further comply with the requirements of the terms and conditions of the sale as set forth hereinafter.

Successful bidders will be required to pay the purchase money and deposit the required security within twenty-four hours of the receipt of notification of the acceptance of their bids.

The Comptroller reserves the right to reject any and all bids and to waive any defects or informalities in any bid should it be deemed in the interest of The City of New York to do so.

All bids must state clearly (1) the number or description of the building or buildings bid for, (2) the amount of the bid, (3) the full name and address of the bidder.

All bids must be inclosed in properly sealed envelopes, marked "Proposals to be opened April 3, 1916," and must be delivered, or mailed in time for their delivery, prior to 11 a. m. of that date to the "Collector of City Revenue, Room 368, Municipal Building, New York City," from whom any further particulars regarding the buildings to be disposed of may be obtained.

THE BUILDINGS WILL BE SOLD FOR IMMEDIATE REMOVAL ONLY, SUBJECT TO THE TERMS AND CONDITIONS PRINTED ON THE LAST PAGE OF THIS ISSUE OF THE "CITY RECORD."

W. M. A. PRENDERGAST, Comptroller.
City of New York, Department of Finance, Comptroller's Office, March 9, 1916. m17,23

AT THE REQUEST OF THE PRESIDENT of the Borough of The Bronx, public notice is hereby given that the Commissioners of the Sinking Fund, by virtue of the powers vested in them by law, will offer for sale by sealed bids certain encroachments standing upon property owned by The City of New York, acquired by it for street opening purposes in the

Borough of The Bronx.
BEING the building on Damage Parcel No. 16 of the Grand Boulevard and Concourse proceeding, in the Borough of The Bronx, which is more particularly described on a certain map on file in the office of the Collector of City Revenue, Department of Finance, Room 368, Municipal Building, Borough of Manhattan.

PURSUANT to a resolution of the Commissioners of the Sinking Fund, adopted at a meeting held March 8, 1916, the sale by sealed bids at the upset or minimum prices named in the description of each parcel of the above buildings and appurtenances thereto, will be held by direction of the Comptroller on

FRIDAY, MARCH 31, 1916.
at 11:00 A. M., in lots and parcels, and in manner and form, and at upset prices as follows: **PARCEL NO. 16:** Two-story frame house and two-story frame stable No. 969 Grand Boulevard and Concourse, northwest corner of East 164th Street, The Bronx. Upset price, \$1,000.00.

Possession of this building will be given to purchaser on July 31, 1916. All excavations remaining after removal of buildings must be filled in with clean earth to the level of the surrounding ground, and the property left in a safe and sanitary condition.

Sealed bids (blank forms of which may be obtained upon application) will be received by the Comptroller at the office of the Collector of City Revenue, Room 368, Municipal Building, Borough of Manhattan, until 11:00 a. m. on the 31st day of March 1916, and then publicly opened for the sale for removal of the above described buildings and appurtenances thereto, and the award will be made to the highest bidder within twenty-four hours, or as soon as possible thereafter.

Each parcel must be bid for separately and will be sold in its entirety, as described in above advertisement.

Each and every bid must be accompanied by a deposit of cash or certified check in a sum equal to 25 per cent. of the amount of the bid, except that a minimum deposit of \$50 will be required with all bids, and that a deposit of \$500 will be sufficient to entitle bidders to bid on any or all of the buildings.

Deposits of unsuccessful bidders will be returned within twenty-four hours after successful bidders have paid purchase price in full and given security, and those of successful bidders may be declared forfeited to The City of New York by the Comptroller upon the failure of the successful bidder to further comply with the requirements of the terms and conditions of the sale as set forth hereinafter.

Successful bidders will be required to pay the purchase money and deposit the required security within twenty-four hours of the receipt of notification of the acceptance of their bids.

The Comptroller reserves the right to reject any and all bids and to waive any defects or informalities in any bid should it be deemed in the interest of The City of New York to do so.

All bids must state clearly (1) the number or description of the building or buildings bid for, (2) the amount of the bid, (3) the full name and address of the bidder.

All bids must be inclosed in properly sealed envelopes, marked "Proposals to be opened March 30, 1916," and must be delivered, or mailed in time for their delivery, prior to 11 a. m. of that date to the "Collector of City Revenue, Room 368, Municipal Building, New York City," from whom any further particulars regarding the buildings to be disposed of may be obtained.

THE BUILDINGS WILL BE SOLD FOR IMMEDIATE REMOVAL ONLY, SUBJECT TO THE TERMS AND CONDITIONS PRINTED ON THE LAST PAGE OF THIS ISSUE OF THE "CITY RECORD."

W. M. A. PRENDERGAST, Comptroller.
City of New York, Department of Finance, Comptroller's Office, March 8, 1916. m14,30

Corporation Sale of Real Estate.
PUBLIC NOTICE IS HEREBY GIVEN THAT the Commissioners of the Sinking Fund of The City of New York, by virtue of the powers vested in them by law, will offer for sale at public auction on

MONDAY, APRIL 10, 1916.
at 12 o'clock M., in Room 368, Municipal Building, Borough of Manhattan, the following described property

ALL that certain piece or parcel of land situated at Lake Glenside, Town of Carmel, County of Putnam and State of New York, shown on Map No. 10,938-2, on file in the office of the Commissioner of Water Supply, Gas and Electricity of the City of New York, more fully described as follows:

BEGINNING at the northwest corner of Fowler Avenue and Pond Street, running thence westerly along the northerly line of Pond Street 264.39 feet to a point; thence deflecting to the right an angle of 92 degrees 46 minutes, a distance of 199.84 feet to a point; thence deflecting to the right an angle of 101 degrees 39 minutes, a distance of 171.44 feet, to a point on a stone monument; thence deflecting to the right an angle of 9 degrees 24 minutes 30 seconds, a distance of 126.72 feet, to a point on the westerly line of Fowler Avenue; thence deflecting to the right an angle of 80 degrees 36 minutes, a distance of

109.26 feet, along the westerly line of Fowler Avenue to the point or place of beginning, containing within said bounds 44,256.65 square feet, more or less.

The minimum or upset price at which said property shall be sold is hereby fixed at the sum of One hundred Dollars (\$100). The sale to be made upon the following

TERMS AND CONDITIONS:
No building or construction of any kind shall be erected or constructed upon the premises to be demised, nor shall the demised premises be used for any other purposes than ingress and egress to or from adjoining premises.

In the event of the use of any portion of the premises to be demised for roadway purposes, such portion thereof to be used for roadway purposes shall have proper paved gutters on either side thereof, which gutters shall be so constructed as to receive only the natural drainage from the surface of said roadway, such drainage to drain into gutters on either side thereof.

It is distinctly understood that no house waste, filth, refuse or other objectionable matter to the City of New York shall be thrown upon or discharged upon the surface of the grounds to be demised nor shall the premises or any part thereof be used for any purpose or purposes inconsistent with the sanitary protection of the water supply of the City of New York.

It is distinctly understood and agreed that in the event of a breach of any of the conditions contained in the above mentioned terms, the property shall then revert back to the City of New York without further action.

The highest bidder will be required to pay ten per cent. (10%) of the amount of the bid, together with the auctioneer's fees, at the time of the sale, and ninety per cent. (90%) upon the delivery of the deed, which shall be within sixty (60) days from the date of sale.

The deed so delivered shall be in the form of a bargain and sale deed without covenants.

The Comptroller may, at his option, resell the property, if the successful bidder shall fail to comply with the terms of the sale, and the person so failing to comply therewith will be held liable for any deficiency which may result from such resale.

The right is reserved to reject any and all bids.

By order of the Commissioners of the Sinking Fund under resolution adopted at meeting of the Board held March 8, 1916.

W. M. A. PRENDERGAST, Comptroller, City of New York.
Department of Finance, Comptroller's Office, March 22, 1916. m24,10

Interest on City Bonds and Stock.

THE INTEREST DUE APRIL 1, 1916, ON Registered and Coupon bonds and stock of The City of New York, and of the former corporations now included therein, will be paid on that day by the Comptroller at his office (Room 847, Municipal Building, Chambers and Centre Streets, Borough of Manhattan).

The books for the transfer of bonds and stock on which interest is payable April 1, 1916, will be closed from March 15, 1916, to April 1, 1916.

WILLIAM A. PRENDERGAST, Comptroller.
City of New York, Department of Finance, Comptroller's Office, March 1, 1916. m1,1

Sureties on Contracts.

UNTIL FURTHER NOTICE SURETY COMPANIES will be accepted as sufficient upon the following contracts to the amounts named: **Supplies of Any Description, Including Gas and Electricity.**

One company on a bond up to \$50,000.
When such company is authorized to write that amount as per letter of Comptroller to the surety companies, dated January 1, 1914.

Construction.
One company on a bond up to \$25,000.
Including regulating, grading, paving, sewers, maintenance, dredging, construction of parks, parkways, docks, buildings, bridges, tunnels, aqueducts, repairs, heating, ventilating, plumbing, etc., etc.

When such company is authorized to write that amount as per letter of Comptroller to the surety companies, dated January 1, 1914.

Asphalt, Asphalt Block and Wood Block Paving.
Two companies will be required on any and every bond up to amount authorized by letter of Comptroller to the surety companies, dated January 1, 1914.

WILLIAM A. PRENDERGAST, Comptroller.

Sales of Tax Liens.

Notice of Continuation of Richmond Tax Sale.

THE SALE OF THE LIENS FOR UNPAID taxes on the Real Estate of Corporations and Special Franchises, as to liens remaining unsold at the termination of the sale of July 7 and July 21, Aug. 4, Aug. 18, Sept. 1, Sept. 15, Sept. 29, Oct. 13, 1915, Dec. 13, 1915, Feb. 16, March 15, 1916, has been continued to

WEDNESDAY, APRIL 19, 1916.
at 2 o'clock p. m., pursuant to section 1028 of the Greater New York Charter, and will be continued at that time in Room 129 in the Borough Hall, New Brighton, Borough of Richmond, City of New York.

DANIEL MOYNAHAN, Collector of Assessments and Arrears.
m18,22,29,35,12,19

DEPARTMENT OF PARKS.

Proposals.

SEALED BIDS OR ESTIMATES WILL BE received by the Park Board at the office of the Department of Parks, Municipal Building, Manhattan, until 3 o'clock P. M. on

THURSDAY, MARCH 30, 1916.
Borough of Brooklyn.
FURNISHING AND DELIVERING ONE (1) POWER SPRAYER.

The time allowed for the completion of this contract will be Thirty (30) Calendar Days.
The amount of security required will be thirty (30%) per cent. of the amount for which the contract will be awarded.

A deposit of one and one-half (1½%) per cent. of the total amount of bid must accompany estimate.

Bids will be compared and the contract awarded at a lump or aggregate sum.
Bids must be submitted in duplicate.

Blank forms may be obtained at the office of the Department of Parks, Borough of Brooklyn, Litchfield Mansion, Prospect Park West and Fifth Street, Prospect Park, Brooklyn.

CABOT WARD, President; RAYMOND V. INGERSOLL, THOMAS W. WHITTLE, JOHN E. WEIER, Commissioners of Parks. m18,30

See General Instructions to Bidders on last page, last column, of the "City Record."

DEPARTMENT OF PUBLIC CHARITIES.

Proposals.

SEALED BIDS OR ESTIMATES WILL BE received by the Department of Public Charities, Tenth Floor, Municipal Building, Manhattan, until 10.30 o'clock a. m. on

THURSDAY, APRIL 6, 1916.
FOR FURNISHING AND DELIVERING

109.26 feet, along the westerly line of Fowler Avenue to the point or place of beginning, containing within said bounds 44,256.65 square feet, more or less.

The minimum or upset price at which said property shall be sold is hereby fixed at the sum of One hundred Dollars (\$100). The sale to be made upon the following

TERMS AND CONDITIONS:
No building or construction of any kind shall be erected or constructed upon the premises to be demised, nor shall the demised premises be used for any other purposes than ingress and egress to or from adjoining premises.

In the event of the use of any portion of the premises to be demised for roadway purposes, such portion thereof to be used for roadway purposes shall have proper paved gutters on either side thereof, which gutters shall be so constructed as to receive only the natural drainage from the surface of said roadway, such drainage to drain into gutters on either side thereof.

It is distinctly understood that no house waste, filth, refuse or other objectionable matter to the City of New York shall be thrown upon or discharged upon the surface of the grounds to be demised nor shall the premises or any part thereof be used for any purpose or purposes inconsistent with the sanitary protection of the water supply of the City of New York.

It is distinctly understood and agreed that in the event of a breach of any of the conditions contained in the above mentioned terms, the property shall then revert back to the City of New York without further action.

The highest bidder will be required to pay ten per cent. (10%) of the amount of the bid, together with the auctioneer's fees, at the time of the sale, and ninety per cent. (90%) upon the delivery of the deed, which shall be within sixty (60) days from the date of sale.

The deed so delivered shall be in the form of a bargain and sale deed without covenants.

The Comptroller may, at his option, resell the property, if the successful bidder shall fail to comply with the terms of the sale, and the person so failing to comply therewith will be held liable for any deficiency which may result from such resale.

The right is reserved to reject any and all bids.

By order of the Commissioners of the Sinking Fund under resolution adopted at meeting of the Board held March 8, 1916.

W. M. A. PRENDERGAST, Comptroller, City of New York.
Department of Finance, Comptroller's Office, March 22, 1916. m24,10

Interest on City Bonds and Stock.

THE INTEREST DUE APRIL 1, 1916, ON Registered and Coupon bonds and stock of The City of New York, and of the former corporations now included therein, will be paid on that day by the Comptroller at his office (Room 847, Municipal Building, Chambers and Centre Streets, Borough of Manhattan).

The books for the transfer of bonds and stock on which interest is payable April 1, 1916, will be closed from March 15, 1916, to April 1, 1916.

WILLIAM A. PRENDERGAST, Comptroller.
City of New York, Department of Finance, Comptroller's Office, March 1, 1916. m1,1

Sureties on Contracts.

UNTIL FURTHER NOTICE SURE

LAUNDRY MACHINERY MATERIALS, CONSISTING OF CANVAS DUCK, WOOL FELT, HAIR FELT AND ASBESTOS PAPER.

The time for the performance of the contract is thirty (30) calendar days.

The amount of the security required for the performance of the contract is thirty (30) per cent. of the amount of the contract.

No bid will be considered unless it is accompanied by a deposit, which shall be in an amount not less than one and one-half (1½) per cent. of the total amount of the bid.

The bidder will state the price per yard or other designated unit, by which the bids will be tested. The extensions must be made and footed up, as the bids will be read from the total and awards made to the lowest bidder on each line or item, as stated in the specifications.

Bids must be submitted in duplicate, each in a separate envelope. No bid will be accepted unless this provision is complied with.

Blank forms and further information may be obtained at the office of the Purchasing Agent of the Department, Tenth Floor, Municipal Building, Borough of Manhattan.

JOHN A. KINGSBURY, Commissioner.
Dated March 27, 1916. m27,a6
See General Instructions to Bidders on last page, last column, of the "City Record."

FIRE DEPARTMENT, DEPARTMENT OF PARKS, MANHATTAN AND RICHMOND; DEPARTMENT OF PARKS, BROOKLYN; DEPARTMENT OF PUBLIC CHARITIES, DEPARTMENT OF WATER SUPPLY, GAS AND ELECTRICITY.

Proposals.

SEALED BIDS OR ESTIMATES WILL BE received by Fire Department, Dep't of Parks, Man. and Rich.; Dep't of Parks, Brooklyn; Department of Public Charities, Department of Water Supply, Gas and Electricity, at Room 1230, Municipal Building, Borough of Manhattan, City of New York, until 12 o'clock noon on

FRIDAY, APRIL 7, 1916.

FOR FURNISHING AND DELIVERING METALS, PIPE VALVES AND FITTINGS.

The time for the performance of the contract is on or before June 30, 1916.

The amount of security required is thirty (30) per cent. of the amount of the bid or estimate.

No bid will be considered unless it is accompanied by a deposit. Such deposit shall be in an amount not less than one and one-half (1½) per cent. of the total amount of the bid.

The bidder will state the price per pound, feet, each, or other designated unit, by which the bids will be tested. The extensions must be made and footed up, as the bids will be read and awards, if made, made to the lowest bidder on each item or class, as stated in the specifications.

Bids must be submitted in duplicate, each in a separate envelope. No bid will be accepted unless this provision is complied with.

Blank forms and further information may be obtained at Room 1230, Municipal Building, Borough of Manhattan.

FIRE DEPARTMENT, ROBERT ADAMSON, Commissioner.
PARK BOARD, CAROL WARD, President;
THOS. W. WHITTE, RAYMOND V. INGERSOLL,
JOHN E. WERN, Commissioners of Parks,
DEPARTMENT OF PUBLIC CHARITIES,
JOHN A. KINGSBURY, Commissioner.
DEPARTMENT OF WATER SUPPLY, GAS
AND ELECTRICITY, WILLIAM WILLIAMS, Com-
missioner. m27,a7
See General Instructions to Bidders on
last page, last column, of the "City Record,"
except for the address of the office for re-
ceiving and opening bids.

BOROUGH OF QUEENS.

Proposals.

SEALED BIDS OR ESTIMATES WILL BE received by the President of the Borough of Queens at Third Floor, Borough Hall, Fifth Street and Jackson Avenue, Long Island City, until 11 o'clock a. m. on

MONDAY, APRIL 10, 1916.

NO. 1. FOR REGULATING AND GRADING THE SIDEWALK SPACES AND LAYING SIDEWALKS WHERE NECESSARY, TOGETHER WITH ALL WORK INCIDENTAL THERETO, ON THE SOUTHERLY SIDE OF QUEENS BOULEVARD FROM HILL STREET TO HAROLD AVENUE, FIRST WARD OF THE BOROUGH OF QUEENS, IN ACCORDANCE WITH SECTION 435 OF THE GREATER NEW YORK CHARTER.

The time allowed for doing and completing the above work will be Twenty (20) Working Days.

The amount of security required will be Seven Hundred (\$700) Dollars.

The Engineer's estimate of the quantities is as follows:

350 Cu. Yds. Earth Excavation.
8,600 Sq. Ft. Cement Sidewalk, and one (1) year's maintenance.

NO. 2. FOR REGULATING, CURBING, LAYING SIDEWALKS (WHERE NOT ALREADY LAID TO GRADE AND IN GOOD CONDITION) AND PAVING WITH A PERMANENT PAVEMENT OF IMPROVED GRANITE BLOCKS UPON A CONCRETE FOUNDATION SIX INCHES IN THICKNESS, TOGETHER WITH ALL WORK INCIDENTAL THERETO, IN ORCHARD STREET FROM JACKSON AVENUE TO THE LONG ISLAND RAILROAD, FIRST WARD OF THE BOROUGH OF QUEENS.

The time allowed for doing and completing the above work will be Thirty (30) Working Days.

The amount of security required will be Three thousand (\$3,000) Dollars.

The Engineer's estimate of the quantities is as follows:

300 cu. yds. of Earth Excavation.
4 cu. yds. of Rock Excavation.
650 lin. ft. of New Bluestone Curb.
40 lin. ft. Old Bluestone Curb, reset.
3,400 sq. ft. Cement sidewalk, and one year's maintenance.

260 cu. yds. of Concrete in place.
1,390 sq. yds. Improved Granite Block Pavement, including sand bed and bituminous grouted joints, and one year's maintenance.

15 square yards of Asphalt Block Pavement, to be relaid, not to be bid for.

NO. 3. FOR REGULATING AND GRADING FOR A WIDTH OF 25 FEET ON EITHER SIDE OF THE CENTER LINE, AND FOR LAYING SIDEWALKS (WHERE NOT ALREADY LAID TO GRADE AND IN GOOD CONDITION) TOGETHER WITH ALL WORK INCIDENTAL THERETO, IN FORTIETH (CLINTON) STREET FROM JACKSON AVENUE TO HAYES AVENUE AND FROM THE NORTH LINE OF THE OLD RIGHT OF WAY OF THE LONG ISLAND RAILROAD TO FOREST STREET, AND FOR REGULATING AND GRADING THE SIDEWALK SPACES FOR A WIDTH OF TEN (10) FEET AND LAYING SIDEWALKS (WHERE NOT ALREADY LAID TO GRADE AND IN GOOD CONDITION), TOGETHER WITH ALL

WORK INCIDENTAL THERETO, ON THE EAST SIDE OF FORTIETH STREET FROM HAYES AVENUE TO THE NORTH LINE OF THE OLD RIGHT OF WAY OF THE LONG ISLAND RAILROAD, SECOND WARD OF THE BOROUGH OF QUEENS.

The time allowed for doing and completing the above work will be Fifty (50) Working Days.

The amount of security required will be Two thousand eight Hundred (\$2,800) Dollars.

The Engineer's estimate of the quantities is as follows:

1,400 Cu. Yds. Earth Excavation.
22,800 Sq. Ft. of Cement Sidewalk and one (1) year's maintenance.

NO. 4. FOR REGULATING, CURBING AND LAYING SIDEWALKS (WHERE NOT ALREADY LAID TO GRADE AND IN GOOD CONDITION) AND PAVING WITH A PERMANENT PAVEMENT OF SHEET ASPHALT UPON A CONCRETE FOUNDATION SIX (6) INCHES IN THICKNESS, TOGETHER WITH ALL WORK INCIDENTAL THERETO, IN FOREST AVENUE FROM HALLECK (EDSALL) AVENUE TO MYRTLE AVENUE, 2ND WARD.

The time allowed for doing and completing the above work will be Twenty (20) Working Days.

The amount of security required will be Eight Hundred (\$800) Dollars.

The Engineer's estimate of the quantities is as follows:

300 Lin. Ft. Old Curb redressed and reset.
300 Lin. Ft. Cement Curb with Steel Nosing and one (1) year's maintenance.
125 Cu. Yds. Concrete, in place.
660 Sq. Yds. Sheet Asphalt Pavement, including binder course, and five (5) years' maintenance.

40 Sq. Yds. Granite Block Pavement relaid.

NO. 5. FOR REGULATING AND GRADING THE SIDEWALK SPACES AND LAYING SIDEWALKS (WHERE NOT ALREADY LAID TO GRADE AND IN GOOD CONDITION), TOGETHER WITH ALL WORK INCIDENTAL THERETO, ON THE WEST SIDE OF CREEK STREET BETWEEN GRAND STREET AND FLUSHING AVENUE, SECOND WARD OF THE BOROUGH OF QUEENS, IN ACCORDANCE WITH SECTION 435 OF THE GREATER NEW YORK CHARTER.

The time allowed for doing and completing the above work will be Fifteen (15) Working Days.

The amount of security required will be Two hundred and Fifty (\$250.00) Dollars.

The Engineer's Estimate of the Quantities is as follows:

200 cu. yds. of Earth Excavation.
400 sq. ft. Old Flagstone Sidewalk relaid.
2,500 sq. ft. of Cement Sidewalk, and one (1) year's maintenance.

100 square yards of Old Granite Block Pavement relaid.

The bidder must state the price of each item or article contained in the specification or schedule herein contained or hereafter annexed, per square yard, linear foot or other unit of measure, by which the bids will be tested. Bids will be compared and each contract awarded at a lump or aggregate sum. Blank forms may be obtained at the office of the President of the Borough of Queens.

Dated March 29th, 1916.
MAURICE E. CONNOLLY, President.
m29,a10
See General Instructions to Bidders on last page, last column, of the "City Record."

SEALED BIDS OR ESTIMATES WILL BE received by the President of the Borough of Queens at third floor, Borough Hall, 5th Street and Jackson Avenue, Long Island City, until 11.00 A. M. on

MONDAY, APRIL 10, 1916.

NO. 1. FOR CONSTRUCTING SEWERS AND APPURTENANCES IN KINGSLAND AVENUE FROM FIFTY-FIRST STREET TO WAY AVENUE; IN ALBURTIS AVENUE FROM KINGSLAND AVENUE TO ROOSEVELT AVENUE, AND IN ROOSEVELT AVENUE FROM ALBURTIS AVENUE TO JUNCTION AVENUE, SECOND WARD OF THE BOROUGH OF QUEENS.

The Engineer's estimate of the quantities is as follows:

832 Lin. Ft. 5' 0" Reinforced concrete sewer.
583 Lin. Ft. 4' 3" Reinforced concrete sewer.
251 Lin. Ft. 3' 9" Plain concrete sewer.
242 Lin. Ft. 3' 6" Plain concrete sewer.
650 Lin. Ft. 2' 9" Plain concrete sewer.

1,345 Lin. Ft. 2' 6" Plain concrete sewer.
265 Lin. Ft. 24" Vitrified pipe sewer.
250 Lin. Ft. 20" Vitrified pipe sewer.

3 Lin. Ft. 18" Vitrified pipe sewer.
12 Lin. Ft. 15" Vitrified pipe sewer.
30 Lin. Ft. 12" Vitrified pipe sewer.
27 Manholes, complete.
17 Single receiving basins, complete.
1 Double receiving basin, complete.

440 Lin. Ft. 12" Vitrified pipe for basin connections.
20 Lin. Ft. 10" Vitrified pipe for basin connections.

206 Six-inch spurs, 24" long, on concrete sewers.
8 Six-inch spurs on 24" Vitrified pipe sewer.
10 Six-inch spurs on 20" Vitrified pipe sewer.
1,820 Lin. Ft. 6" pipe for house connection drains.

1 Shaft connection chamber, 51st Street and Kingsland Avenue, Complete.
1 Junction chamber, 51st St. and Kingsland Ave., Complete.

1 Junction chamber, Kingsland and Alburts Aves., Complete.
1 Junction chamber, Kingsland and Way Avenues, Complete.

1 Junction chamber, Alburts and Roosevelt Aves., Complete.
1 Junction chamber, Roosevelt Ave. and 46th St., Complete.

25,000 Feet, B. M., Timber, sheeting and bracing.
25 Cubic Yards concrete, Class A, not shown on plan.

2,000 Lbs. reinforcing steel, not shown on plan.
The time allowed for completing the above work will be one hundred and fifty (150) working days.

The amount of security required will be Twenty Thousand (\$20,000.00) Dollars.

The bidder must state the price of each item or article contained in the specifications or schedule herein contained or hereafter annexed, per square yard, per linear foot, or other unit of measure, by which the bids will be tested. Bids will be compared and each contract awarded at a lump or aggregate sum. Blank forms may be obtained at the office of the President of the Borough of Queens.

Dated March 29th, 1916.
MAURICE E. CONNOLLY, President.
m29,a10
See General Instructions to Bidders on last page, last column, of the "City Record."

SEALED BIDS OR ESTIMATES WILL BE received by the President of the Borough of Queens at his office, third floor, Borough Hall, Fifth Street and Jackson Avenue, Long Island City, until 11 o'clock A. M. on

MONDAY, APRIL 10, 1916.

CONTRACT, PURSUANT TO SECTION 544 OF THE GREATER NEW YORK CHARTER, FOR THE RECEPTION, TRANSPORTATION AND FINAL DISPOSITION OF GARBAGE, RUBBISH, ASHES AND STREET SWEEPINGS IN A PORTION OF THE FIFTH WARD OF THE BOROUGH OF QUEENS, CITY OF NEW YORK, DURING THE MONTHS OF APRIL, MAY, JUNE, JULY, AUGUST, SEPTEMBER AND OCTOBER, 1916, AND FURNISHING AND OPERATING THE NECESSARY DUMPS, SCOWS, TUGS, TOOLS, APPLIANCES AND LABOR THEREFOR, WITH THE RIGHT OF THE CITY OF NEW YORK TO RENEW THE SAID CONTRACT FOR THE SAID PERIOD IN THE YEARS 1917, 1918 AND 1919, UPON THE SAME TERMS AND CONDITIONS, EXCEPTING THE PROVISIONS OF RENEWAL.

The amount of security required will be forty-five hundred dollars (\$4,500).

Bidder will state a lump sum for the above contract, as the contract is entire and for a complete job.

Blank forms and further information may be obtained at the office of the President of the Borough of Queens.

Dated March 22nd, 1916.
m22,a3 MAURICE E. CONNOLLY, President.
See General Instructions to Bidders on last page, last column, of the "City Record."

TER. FOR THE RECEPTION, TRANSPORTATION AND FINAL DISPOSITION OF GARBAGE, RUBBISH, ASHES AND STREET SWEEPINGS IN A PORTION OF THE FIFTH WARD OF THE BOROUGH OF QUEENS, CITY OF NEW YORK, DURING THE MONTHS OF APRIL, MAY, JUNE, JULY, AUGUST, SEPTEMBER AND OCTOBER, 1916, AND FURNISHING AND OPERATING THE NECESSARY DUMPS, SCOWS, TUGS, TOOLS, APPLIANCES AND LABOR THEREFOR, WITH THE RIGHT OF THE CITY OF NEW YORK TO RENEW THE SAID CONTRACT FOR THE SAID PERIOD IN THE YEARS 1917, 1918 AND 1919, UPON THE SAME TERMS AND CONDITIONS, EXCEPTING THE PROVISIONS OF RENEWAL.

The amount of security required will be forty-five hundred dollars (\$4,500).

Bidder will state a lump sum for the above contract, as the contract is entire and for a complete job.

Blank forms and further information may be obtained at the office of the President of the Borough of Queens.

Dated March 22nd, 1916.
m22,a3 MAURICE E. CONNOLLY, President.
See General Instructions to Bidders on last page, last column, of the "City Record."

BOROUGH OF MANHATTAN.

Proposals.

SEALED BIDS OR ESTIMATES WILL BE received by the President of the Borough of Manhattan at Room 2032, Municipal Building, New York City, until 2 o'clock P. M. on

THURSDAY, APRIL 6, 1916.

REGULATING, GRADING, CURBING, CONSTRUCTING SIDEWALK, BUILDING RETAINING WALL AND ERECTING GUARD-RAILS ON MARBLE HILL AVENUE FROM THE NORTH SIDE OF TERRACE VIEW AVENUE TO THE BOROUGH LINE, AND DO ALL OTHER NECESSARY WORK INCIDENTAL THERETO.

The Engineer's Estimate of the Amount of Work to be Done:

Item 1. 90 cu. yds. Earth Excavation.
Item 2. 10 cu. yds. Rock Excavation.
Item 4. 6,400 cu. yds. Filling.
Item 5. 430 lin. ft. New Bluestone Curb, 5-inches.

Item 6. 10 lin. ft. Old Bluestone Curb.
Item 8. 1,710 sq. ft. New Bluestone Flagging.
Item 10. 10 sq. ft. Concrete Sidewalk.

Item 13. 350 cu. yds. Dry Rubble Masonry.
Item 16. 10 cu. yds. Class B Concrete.
Item 18. 60 lin. ft. Vitrified Pipe Drains, 12 inches in diameter.

Item 23. 330 lin. ft. New Guard Rail.
Item 33. Sinkage, shrinkage and settlement.
Item 34. 5 cu. yds. Brick Masonry.

The time allowed for the full completion of the work will be fifty (50) consecutive working days.

The amount of security required will be \$1,500, and the amount of deposit accompanying the bid shall be five (5) per cent. of the amount of security.

The bidder will state the price of each item or article contained in the specifications or schedules herein contained or hereto annexed, per foot, yard or other unit of measure or article, by which the bid will be tested. The contract, if awarded, will be awarded for the whole work at a lump sum.

Blank forms may be had and the plans and drawings may be seen at the office of the Commissioner of Public Works, Municipal Building, Bureau of Highways, Room 1214, Borough of Manhattan, MARCUS M. MARKS, President.

Dated March 27, 1916.
m27,a6
See General Instructions to Bidders on last page, last column, of the "City Record."

SEALED BIDS OR ESTIMATES WILL BE received by the President of the Borough of Manhattan at Room 2032, Municipal Building, Manhattan, until 2 o'clock P. M. on

MONDAY, APRIL 3, 1916.

NO. 1.—FOR THE ALTERATION AND IMPROVEMENT TO SEWER IN WEST 24TH STREET, BETWEEN SIXTH AVENUE AND BROADWAY.

The Engineer's estimate of the quantity and quality of the material, and the nature and extent as near as possible, of the work required is as follows:

Item No. 1. 643 linear feet of 4' 0" x 2' 8" brick sewer, complete (including the breaking down of old sewer and the supplying of any necessary additional backfill).

Item No. 2. 96 spurs for house-connections.
Item No. 3. 7 manholes, complete.
Item No. 4. 40,000 feet B. M. of timber and planking for sheeting and bracing.

Item No. 5. 3,000 feet B. M. of timber and planking for foundations.
Item No. 6. 5 square yards extra earth excavation.

Item No. 7. 2 cubic yards of brick masonry.
Item No. 8. 3 cubic yards of concrete (Class "B").

The time allowed for constructing and completing the sewer and appurtenances will be Fifty (50) consecutive working days.

The amount of security required will be five thousand five hundred dollars (\$5,500), and the amount of deposit accompanying the bid shall be five per cent (5%) of the amount of security.

NO. 2.—FOR THE ALTERATION AND IMPROVEMENT TO SEWER IN WEST 33RD STREET, BETWEEN TENTH AND NINTH AVENUES.

The Engineer's estimate of the quantity and quality of the material, and the nature and extent, as near as possible, of the work required is as follows:

Item No. 1. 920 linear feet of 3' 6" x 2' 4" brick sewer, complete (including the breaking down and removal of old sewer and the furnishing of any additional backfill that may be necessary).

Item No. 2. 15 linear feet of 12" vitrified pipe culvert, complete.

Item No. 3. 125 spurs for house-connections.
Item No. 4. 10 manholes, complete.
Item No. 5. 1 receiving basin (granite head), complete.

Item No. 6. 10 cubic yards of rock excavated and removed.
Item No. 7. 50,000 feet B. M. of timber and planking for bracing and sheeting.

Item No. 8. 15 cubic yards of wedge rock, excavated and removed.

The time allowed for constructing and completing the sewer and appurtenances will be sixty (60) consecutive working days.

The amount of security required will be six thousand two hundred dollars (\$6,200), and the amount of deposit accompanying the bid shall be five per cent (5%) of the amount of security.

NO. 3.—FOR THE ALTERATION AND IMPROVEMENT TO SEWER IN EAST AND WEST 28TH STREET, BETWEEN MADISON AVENUE AND BROADWAY.

The Engineer's estimate of the quantity and quality of the material, and the nature and extent as near as possible, of the work required is as follows:

Item 1—861 lin. ft. of 3' 6" x 2' 4" Brick sewer, complete (including the breaking down and removal of the old sewer and the supplying of any additional backfill required).

Item No. 2. 120 spurs for house-connections.
Item No. 3. 8 manholes, complete.
Item No. 4. 44,000 ft. B. M. timber and planking for bracing and sheeting.

Item No. 5. 2 cubic yards of brick masonry.
Item No. 6. 3 cubic yards of concrete masonry (Class "B").
Item No. 7. 1 cubic yard wedge rock excavated.

Item No. 8. 30 cubic yards of extra excavation.

The time allowed for constructing and completing the sewers and appurtenances will be seventy (70) consecutive working days.

The amount of security required will be six thousand dollars (\$6,000), and the amount of deposit accompanying the bid shall be five per cent (5%) of the amount of security.

The bidder will state the price for each item or article contained in the specifications or schedules herein contained or hereto annexed, per foot, yard or other unit of measure, or article, by which the bid will be tested. Each contract, if awarded, will be awarded for the whole work at a lump sum.

Blank forms may be had and the Drawings, form of Specification and Contract may be seen at the offices of the Commissioner of Public Works, Municipal Building, Bureau of Sewers, Room 2103, Borough of Manhattan, and may be obtained upon payment of a nominal fee.

Dated, March 23, 1916.
MARCUS M. MARKS, President.
m23,a3
See General Instructions to Bidders on last page, last column, of the "City Record."

FIRE DEPARTMENT.

Proposals.

SEALED BIDS OR ESTIMATES WILL BE received by the Fire Commissioner at eleventh floor, Municipal Building, Manhattan, until 10.30 o'clock A. M., on

MONDAY, APRIL 10, 1916.

NO. 1.—FOR FURNISHING AND APPLYING SIXTEEN (16) TWO-WHEEL GASOLINE-DRIVEN TRACTORS.

The time for the delivery of the articles, materials and supplies and the performance of the contract is by or before One Hundred and Five (105) calendar days.

The amount of security required for the performance of the contract is fifty per cent. (50%) of the amount of the bid or estimate.

The bidder will state the price of each item or article contained in the specifications or schedules herein contained or hereto annexed, per tractor or other unit of measure, by which the bids will be tested. The extension must be made, as the bids will be read from the total. The bids will be compared and the contract awarded at a lump or aggregate sum.

Bids for supplies must be submitted in duplicate.

Delivery will be required to be made at the time and in the manner and in such quantities as may be directed.

Blank forms and further information may be obtained at the office of the Fire Department, eleventh floor, Municipal Building, Manhattan.

ROBERT ADAMSON, Fire Commissioner.
m29,a10
See General Instructions to Bidders on last page, last column, of the "City Record."

SEALED BIDS OR ESTIMATES WILL BE received by the Fire Department at Room 1230, Municipal Building, Borough of Manhattan, City of New York, until 12 o'clock noon on

THURSDAY, APRIL 6, 1916.

FOR FURNISHING AND DELIVERING WIRE, COPPER, BRASS, STEEL, PHOSPHOR BRONZE WIRE ROPE AND CABLE.

The time for the performance of the contract is on or before June 30, 1916.

The amount of security required is thirty (30) per cent. of the amount of the bid or estimate.

No bid will be considered unless it is accompanied by a deposit. Such deposit shall be in an amount not less than one and one-half (1½) per cent. of the total amount of the bid.

The bidder will state the price per pound, feet or other designated unit, by which the bids will be tested. The extensions must be made and footed up, as the bids will be read and awards, if made, made to the lowest bidder on each line or class, as stated in the specifications.

Bids must be submitted in duplicate, each in a separate envelope. No bid will be accepted unless this provision is complied with.

Blank forms and further information may be obtained at Room 1230, Municipal Building, Borough of Manhattan.

FIRE DEPARTMENT, ROBERT ADAMSON, Commissioner.
m25,a6
See General Instructions to Bidders on last page, last column, of the "City Record," except for the address of the office for receiving and opening bids.

SEALED BIDS OR ESTIMATES WILL BE received by the Fire Commissioner at his office, eleventh floor, Municipal Building, Manhattan, until 10.30 o'clock A. M., on

WEDNESDAY, APRIL 5, 1916.

FOR FURNISHING AND DELIVERING ANTHRACITE COAL.

The time for the performance of the contract for furnishing coal to department buildings is on or before April 29, 1916, and for furnishing coal to fireboats is on or before June 30, 1916.

The amount of security required for the performance of the contract is thirty per cent. (30%) of the amount of the bid or estimate.

The bidder will state the price of each item or article contained in the specifications or schedules herein contained or hereto annexed, per ton, or other unit of measure, by which the bids will be tested. The extensions must be made, as the bids will be read and awards, if made, made to the lowest bidder on each item.

seen at the office of the Fire Department, eleventh floor, Municipal Building, Manhattan.
ROBERT ADAMSON, Fire Commissioner.

See General Instructions to Bidders on last page, last column, of the "City Record."

SEALED BIDS OR ESTIMATES WILL BE received by the Fire Commissioner at his office, eleventh floor, Municipal Building, Manhattan, until 10.30 o'clock A. M., on

WEDNESDAY, MARCH 29, 1916.
NO. 1—FOR FURNISHING AND DELIVERING VARIOUS SUPPLIES, MATERIALS, EQUIPMENT, ETC.

The time for the delivery of the articles, materials and supplies and the performance of the contract is by or before June 30, 1916.

The amount of security required for the performance of the contract is thirty per cent. (30%) of the amount of the bid or estimate. The bidder will state the price of each item or article contained in the specifications or schedules herein contained or hereto annexed, per pound, ton, dozen, gallon, yard or other unit of measure, by which the bids will be tested. The extensions must be made and footed up, as the bids will be real and the awards, if made, made to the lowest bidder on each class or item, as stated in the specifications.

Bids for supplies must be submitted in duplicate.

Delivery will be required to be made at the time and in the manner and in such quantities as may be directed.

Blank forms and further information may be obtained and the plans and drawings may be seen at the office of the Fire Department, eleventh floor, Municipal Building, Manhattan.

ROBERT ADAMSON, Fire Commissioner.

See General Instructions to Bidders on last page, last column, of the "City Record."

DEPARTMENT OF WATER SUPPLY, GAS AND ELECTRICITY.

Proposals.

SEALED BIDS OR ESTIMATES WILL BE received by the Commissioner of Water Supply, Gas and Electricity at room 2351, Municipal Building, Manhattan, until 2 o'clock p. m., on

FRIDAY, APRIL 7, 1916.

Boroughs of Manhattan and The Bronx.
FOR FURNISHING, DELIVERING AND LAYING WATER MAINS AND APPURTENANCES IN BROADWAY, AMSTERDAM AND COLUMBUS AVENUES, IN CATHEDRAL PARKWAY AND WEST 106TH STREET, BOROUGH OF MANHATTAN.

The time allowed for doing and completing the entire work is one hundred and twenty-five (125) consecutive working days.

The amount in which security is required for the performance of the contract is twenty thousand dollars (\$20,000).

The bidder will state the price, per unit, of each item of work, materials or supplies contained in the specifications or schedule, by which the bids will be tested. The bids will be compared and the award made to the lowest formal bidder in a lump or aggregate sum.

Blank forms of bid, proposals and contract, including specifications, approved as to form by the Corporation Counsel, can be obtained at Room 2351, in the Municipal Building, Manhattan, New York City.

Dated March 27, 1916.

m28.27 WILLIAM WILLIAMS, Commissioner.

See General Instructions to Bidders on last page, last column, of the "City Record."

SEALED BIDS OR ESTIMATES WILL BE received at the office of the Commissioner of the Department of Water Supply, Gas and Electricity, Room 2351, Municipal Building, Borough of Manhattan, until 2 p. m., on

WEDNESDAY, APRIL 5, 1916.

Boroughs of The Bronx and Brooklyn.
SECTION I. FOR CROSS-CONNECTING EXISTING TRUNK MAINS IN SOUTHERN BOULEVARD AND MOSHOLU PARKWAY, BOROUGH OF THE BRONX.

SECTION II. FOR CONNECTING DISTRIBUTION SYSTEM TO CONDUITS OF CATSKILL AQUEDUCT, BOROUGH OF BROOKLYN.

The time allowed for doing and completing the entire work is fifty (50) consecutive working days on each section.

The amount of security required for the performance of the contract is Seven thousand Dollars (\$7,000.00) on Section I, and Five thousand Dollars (\$5,000.00) on Section 2.

Bids will be received for each section singly, or for both sections; but in comparing the bids the bids for each section will be compared separately and the contract awarded by Sections in a lump or aggregate sum to the lowest formal bidder.

Blank forms of bid, proposals and contract, including specifications approved as to form by the Corporation Counsel, can be obtained at Room 2351, in the Municipal Building, Manhattan, New York City.

Dated, March 21, 1916.

m24.45 WILLIAM WILLIAMS, Commissioner.

See General Instructions to Bidders on last page, last column, of the "City Record."

SEALED BIDS OR ESTIMATES WILL BE received by the Commissioner of Water Supply, Gas and Electricity at room 2351, Municipal Building, Manhattan, until 2 o'clock p. m., on

WEDNESDAY, APRIL 5, 1916.

Boroughs of Manhattan and Brooklyn.
FOR CONNECTION HIGH PRESSURE FIRE SERVICE MAINS TO SHAFTS 19, 22 AND 23 OF THE CITY TUNNEL, CATSKILL AQUEDUCT, BOROUGH OF MANHATTAN AND BROOKLYN.

The time allowed for doing and completing the entire work is sixty (60) consecutive working days.

The amount of security required for the performance of the contract is three thousand dollars (\$3,000).

The bidder will state the price, per unit, of each item of work, material or supplies contained in the specifications or schedule, by which the bids will be tested. The bids will be compared and the award made to the lowest formal bidder in a lump or aggregate sum.

Blank forms of bid, proposals and contract, including specifications, approved as to form by the Corporation Counsel, can be obtained at Room 2351, in the Municipal Building, Manhattan, New York City.

Dated March 22, 1916.

m24.45 WILLIAM WILLIAMS, Commissioner.

See General Instructions to Bidders on last page, last column, of the "City Record."

SEALED BIDS OR ESTIMATES WILL BE received by the Commissioner of Water Supply, Gas and Electricity at room 2351, Municipal Building, Manhattan, until 2 o'clock p. m., on

FRIDAY, MARCH 31, 1916.

Borough of Brooklyn.
FOR FURNISHING AND DELIVERING FIVE-TON MOTOR TRUCK WITH BODY AND OTHER APPURTENANCES COMPLETE.

The time allowed for performing the contract is forty (40) calendar days.

The amount of the security for the performance of the contract shall be thirty (30) per

cent. of the total amount for which the contract is awarded.

The bids will be compared and the contract awarded to the lowest formal bidder.

Blank forms of bid, proposals and contract, including specifications approved as to form by the Corporation Counsel, can be obtained at Room 2351, in the Municipal Building, Manhattan, New York City.

WILLIAM WILLIAMS, Commissioner.

Dated March 17, 1916.

See General Instructions to Bidders on last page, last column, of the "City Record."

SEALED BIDS OR ESTIMATES WILL BE received by the Commissioner of Water Supply, Gas and Electricity at room 2351, Municipal Building, Manhattan, until 2 o'clock p. m., on

FRIDAY, MARCH 31, 1916.

Boroughs of Manhattan and The Bronx.
FOR FILLING AND GRADING THE GROUNDS OWNED BY THE CITY BETWEEN SEDGWICK AVENUE AND THE N. Y. C. AND H. R. R. AT HIGH BRIDGE, BOROUGH OF THE BRONX.

The time allowed for doing and completing the entire work will be two (2) years.

The security required will be Two Thousand Dollars (\$2,000).

The bids will be compared and the award made in an aggregate or lump sum to the highest formal bidder.

Blank forms of bid, proposals and contract, including specifications, approved as to form by the Corporation Counsel, can be obtained at Room 2351, in the Municipal Building, Manhattan, New York City.

Dated, March 17, 1916.

m20.31 WILLIAM WILLIAMS, Commissioner.

See General Instructions to Bidders on last page, last column, of the "City Record."

BOARD OF ASSESSORS.

Completion of Assessments.

PUBLIC NOTICE IS HEREBY GIVEN TO the owner or owners of all houses and lots, improved and unimproved lands affected thereby, that the following proposed assessments have been completed and are lodged in the office of the Board of Assessors for examination by all persons interested, viz.:

Borough of Manhattan.

5070. Alteration and improvement to sewer in First Avenue between 92nd Street and 93rd Street. Affecting Blocks 1517 to 1520, 1532 to 1537, 1549 to 1555 and 1572.

Borough of The Bronx.

4419. Regulating, grading, curbing, flagging, etc., St. Peters Avenue from Westchester Avenue to Walker Avenue. Together with a list of awards for damages caused by a change of grade. Affecting Blocks 3974, 3976, 3978, 3979, 3980, 3982, 3985, 3986, 3994, 3999, 4000 and 4001.

4425. Regulating, grading, curbing, flagging, etc., Frisby Avenue from Walker Avenue to Zerega Avenue. Together with a list of awards for damages caused by a change of grade. Affecting Blocks 3975 to 3978, 3982 to 3985, 3987 and 3988.

5049. Regulating, grading, curbing, flagging, etc., Glover Street from Castlehill Avenue to Westchester Avenue. Together with a list of awards for damages caused by a change of grade. Affecting Blocks 3965, 3967, 3968, 3969, 3971, 3989 and 3990.

Borough of Richmond.

5088. Repairing sidewalk on the east side of Jay Street at the foot of Hamilton Avenue, First Ward. Affecting District 1, Plot 2, Block 7. Lot 51, or Block 203, Lot 3.

Borough of Queens.

4644. Regulating, grading, curbing, flagging, etc., Newtown Road from Thirteenth Avenue to Jackson Avenue, First Ward. Together with a list of awards for damages caused by a change of grade. Affecting Blocks 211, 212, 217, 218, 227, 228, 232, 233, 242, 243, 245, 246 and 256 to 259.

5025. Laying sidewalks in Forty-sixth Street (National Avenue) from Jackson Avenue to a line 75 feet north of Fillmore (Prometeha) Avenue, Second Ward. Together with a list of awards for damages caused by a change of grade. Affecting Blocks 731, 732, 734 and 735.

5034. Paving Freeman Avenue from Crescent Street to Jackson Avenue, First Ward. Affecting Blocks 62 to 70 and 73 to 81.

5035. Regulating, grading, curbing and flagging Ithaca (Fourth) Street from Pettit Place to Britton Avenue. Together with a list of awards for damages caused by a change of grade. Affecting Blocks 666 and 667.

5079. Sewer and appurtenances in Brevoort Street from Metropolitan Avenue to Cuthbert Place; Cuthbert Place from Brevoort Street to Lefferts Avenue; Lefferts Avenue from Cuthbert Place to Richmond Hill Avenue; Grenfell Street from Richmond Hill Avenue to Audley Street; Audley Street from Grenfell Street to property of the Long Island Railroad and across the property of the Long Island Railroad from the end of Audley Street to Austin Street. Affecting Blocks 2118, 2119, 2121, 2123, 2124, 2131 to 2145, 2147 to 2153 and 2813, Second Ward, 147 and 677, Fourth Ward.

Borough of Brooklyn.

4826. Regulating, grading, curbing, flagging and paving East 10th Street from Avenue N to Avenue O. Affecting Blocks 6591 and 6592.

All persons whose interests are affected by the above named proposed assessments, and who are opposed to the same or either of them, are requested to present their objections, in writing, to the Secretary of the Board of Assessors, Room 809, Municipal Building, New York, on or before Tuesday, April 18, 1916, at 10 a. m., at which time and place the said objections will be heard and testimony received in reference thereto.

WILLIAM C. ORMOND, JACOB J. LESSER, ST. GEORGE B. TUCKER, Board of Assessors.

St. George B. Tucker, Secretary.

March 18, 1916.

m18.29

Notice to Present Claims for Damages.

PUBLIC NOTICE IS HEREBY GIVEN TO all persons claiming to have been injured by a change of grade in the regulating and grading of the following named streets to present their claims, in writing, to the Secretary of the Board of Assessors, Room 809, Municipal Building, on or before Thursday, March 30, 1916, at 10 o'clock a. m. Claimants are requested to make their claims for damages upon the blank forms prepared by the Board of Assessors, copies of which may be obtained upon application at the above office:

Borough of Manhattan.

5023. West 160th Street from Fort Washington Avenue to Riverside Drive.

5024. Exterior Street from 67th Street to a point 100 feet south of 70th Street and from a point 100 feet north of 70th Street to 79th Street.

5071. Haven Avenue from West 170th Street to West 172nd Street.

5074. Arden Street from Nagle Avenue to Sherman Avenue.

5075. 179th Street from North Avenue to Haven Avenue.

5117. West 155th Street from Broadway to Riverside Drive, and Riverside Drive from West 155th Street to West 156th Street.

Borough of The Bronx.

5062. Manida Street from Garrison Avenue to Lafayette Avenue.

5096. East 174th Street from Bryant Avenue to Boone Avenue.

5118. Park Street from East 149th Street to Westchester Avenue.

5119. Rosewood Street from Bronx Boulevard to White Plains Road.

5120. Holland Avenue from Baker Avenue to Hunt Avenue.

5121. Victor Street from Van Nest Avenue to Rhineland Avenue.

Borough of Queens.

5099. Perry Avenue from Mueller (Fiske) Street to Broad Street, Second Ward.

Borough of Richmond.

5122. Haven Esplanade from Castleton Avenue to Barrett Boulevard.

5123. Seaview Avenue from Fifth Street to Richmond Road.

5124. Innis Street from Nicholas Avenue to John Street.

5125. Maple Street from Fifth Street to Richmond Road.

Borough of Brooklyn.

5109. Kings Highway from Coney Island Avenue to East 16th Street.

WILLIAM C. ORMOND, JACOB J. LESSER, ST. GEORGE B. TUCKER, Board of Assessors.

St. George B. Tucker, Secretary, Room 809, Municipal Building, Borough of Manhattan, City of New York.

March 18, 1916.

m18.29

BOARD OF WATER SUPPLY.

Proposals.

SEALED BIDS WILL BE RECEIVED BY the Board of Water Supply, at its offices, twenty-second floor, Municipal Building, Park Row, Centre and Chambers Streets, New York City, until 11 A. M. on

TUESDAY, APRIL 11, 1916,

for

CONTRACT 164.
FOR FURNISHING AND INSTALLING STEAM-HEATING SYSTEMS IN THE ASHOKAN LOWER GATE CHAMBER AND THE KENSICO LOWER EFFLUENT CHAMBER. THE EQUIPMENT CONSISTS OF BOILERS, PIPES, RADIATORS AND ACCESSORIES. THE WORK IS LOCATED IN THE TOWNS OF OLIVE, ULSTER COUNTY, AND MT. PLEASANT, WESTCHESTER COUNTY, NEW YORK.

A statement of the work required and further information are given in the Information for Bidders, forming part of the contract. At the above place and time the bids will be publicly opened and read. The award of the contract, if awarded, will be made by the Board as soon thereafter as practicable. The Board reserves the right to reject any and all bids.

A bond in the sum of Four Thousand Dollars (\$4,000) will be required for the faithful performance of the contract.

No bid will be received and deposited unless accompanied by a certified check upon a National or State Bank, drawn to the order of the Comptroller of the City of New York, to the amount of Five Hundred Dollars (\$500).

Time allowed for the completion of the work is 5 consecutive months from the service of notice by the Board to begin work.

Pamphlets containing information for bidders, forms of proposal and contract, specifications, contract drawings, etc., can be obtained at the above address, at the office of the Secretary, upon application in person or by mail, by depositing the sum of Ten Dollars (\$10) in cash or its equivalent for each pamphlet. This deposit will be refunded upon the return of the pamphlets in acceptable condition within thirty days from the date on which bids are to be opened.

For further particulars apply to the office of the Principal Assistant Engineer, at the above address.

CHARLES STRAUSS, President; CHARLES N. CHADWICK, JOHN F. GALVIN, Commissioners of the Board of Water Supply.

GEORGE FRATHERSTONE, Secretary.

NOTE: SEE GENERAL INSTRUCTIONS TO BIDDERS ON LAST PAGE, LAST COLUMN, OF THE CITY RECORD, SO FAR AS APPLICABLE HERETO AND NOT OTHERWISE PROVIDED FOR.

SEALED BIDS WILL BE RECEIVED BY the Board of Water Supply, at its offices, twenty-second floor, Municipal Building, Park Row, Centre and Chambers Streets, New York City, until 11 A. M. on

TUESDAY, APRIL 11, 1916,

for

CONTRACT 171.
FOR SURFACING WITH BITUMINOUS MACADAM AND VITRIFIED BRICK BLOCKS ABOUT 3 MILES OF HIGHWAYS AT THE KENSICO RESERVOIR, IN THE TOWN OF MT. PLEASANT, WESTCHESTER COUNTY, NEW YORK. THE GRADING FOR THESE HIGHWAYS HAS BEEN LARGELY DONE UNDER OTHER CONTRACTS.

An approximate statement of the quantities of the various items of work and further information are given in the Information for Bidders, forming part of the contract. At the above place and time the bids will be publicly opened and read. The award of the contract, if awarded, will be made by the Board as soon thereafter as practicable. The Board reserves the right to reject any and all bids.

A bond in the sum of twenty thousand dollars (\$20,000) will be required for the faithful performance of the contract.

No bid will be received and deposited unless accompanied by a certified check upon a National or State Bank, drawn to the order of the Comptroller of the City of New York, to the amount of one thousand dollars (\$1,000).

Time allowed for the completion of the work is eight consecutive months from the service of notice by the Board to begin work.

Pamphlets containing information for bidders, forms of proposal and contract, specifications, contract drawings, etc., can be obtained at the above address, at the office of the Secretary, upon application in person or by mail, by depositing the sum of ten dollars (\$10) in cash or its equivalent for each pamphlet. This deposit will be refunded upon the return of the pamphlets in acceptable condition within thirty days from the date on which bids are to be opened.

For further particulars apply to the office of the Principal Assistant Engineer, at the above address.

CHARLES STRAUSS, President; CHARLES N. CHADWICK, JOHN F. GALVIN, Commissioners of the Board of Water Supply.

GEORGE FRATHERSTONE, Secretary.

NOTE: SEE GENERAL INSTRUCTIONS TO BIDDERS ON LAST PAGE, LAST COLUMN, OF THE CITY RECORD, SO FAR AS APPLICABLE HERETO AND NOT OTHERWISE PROVIDED FOR.

BOARD OF ESTIMATE AND APPORTIONMENT.

Notices of Public Hearings.

FRANCHISE MATTERS.

PUBLIC NOTICE IS HEREBY GIVEN PURSUANT to law that at a meeting of the Board of Estimate and Apportionment, held March 10, 1916, the following petition was received:

Board of Estimate and Apportionment of The City of New York.

Petition in the matter of the application of The Long Island Railroad Company for the consent of The City of New York to the construction and operation of a branch of its railroad, to be known as the Creedmoor-Flushing Branch, across certain streets, avenues or highways in the Borough of Queens, in The City of New York.

To the Honorable the Board of Estimate and Apportionment of the City of New York:

The Long Island Railroad Company, the petitioner herein, alleges as follows:

I. That it is a domestic railroad corporation organized and existing under and pursuant to the provision of Chapter 178 of the Laws of 1834, the acts amendatory thereof and supplementary thereto, and the Railroad Law of the State of New York.

II. That on April 29th, 1839, an act to amend the Charter of The Long Island Railroad Company was passed by the legislature of the State of New York and subsequently became Chapter 277 of the Laws of 1839. That the third section of said act reads as follows:

"Section 3. The said corporation are hereby authorized to construct such branch railroads in any part of Long Island as they may deem expedient and necessary in cases where the landholders may offer the land required for those purposes, free of expense; but no branch road shall be constructed at the expense of the said corporation until they shall have completed and ready to put into operation the main track of their said road."

III. That on April 21st, 1862, an act to amend said Chapter 277 of the Laws of 1839 was passed by the legislature of the State of New York and subsequently became Chapter 413 of the Laws of 1862. That said act reads as follows:

"Section 1. The third section of the act entitled 'An Act to Amend the Charter of the Long Island Railroad Company,' passed April twenty-ninth, eighteen hundred and thirty-nine, is hereby amended so as to read as follows:

"The said corporation are hereby authorized to construct such branch railroad in any part of Long Island, except the County of Kings, as they may deem expedient and necessary, subject to the provisions of the general railroad law, provided that no such branch railroad be constructed west of the eastern boundary of the village of Jamaica.

"Section 2. This act shall take effect immediately."

IV. That on January 27th, 1916, the Public Service Commission of the State of New York for the First District made an order dated on that day granting to The Long Island Railroad Company the permission and approval of said Commission to the construction of a branch line of railroad from the end of its tracks at Creedmoor to a point west of Lawrence Street, Flushing, all within The City of New York, and to the exercise of such franchise or right as it may possess under the provisions of Section 3 of Chapter 277 of the Laws of 1839 as amended by Chapter 413 of the Laws of 1862. By the terms of said order such permission and approval was conditioned upon and was not to take effect until the said Railroad Company should have obtained from The City of New York the franchise or right to cross certain existing streets, avenues or highways hereinafter named. That the terms of said order, a copy of which is attached hereto, marked "Schedule A," were accepted by the said The Long Island Railroad Company.

V. That the petitioner herein, The Long Island Railroad Company, desires to construct and operate the aforesaid proposed Creedmoor-Flushing Branch of its railroad in accordance with the authority conferred upon it by its charter as amended by the acts hereinabove specifically enumerated, as well as the Railroad Law of the State of New York, and in accordance with the provisions of the aforesaid orders of the Public Service Commission of the State of New York for the First District, dated respectively January 27th and January 31st, 1916. That the streets, avenues or highways within The City of New York required to be crossed by said branch railroad are Springfield Boulevard (Rocky Hill Road), Black Stump Road, Queens Road, North Hempstead Turnpike, Lawrence Road, Fresh Meadow Road, Underhill Avenue (Jamaica Avenue), Jagger Avenue (Remsen Road), Hammell Avenue (Hillside Drive), and Lawrence Street.

That the location of said streets, avenues or highways with respect to the proposed branch railroad of the petitioner and the manner of crossing as determined by the said Public Service Commission are shown upon a blue print accompanying this petition, marked "Schedule C," which blue print is similar to that referred to in the aforesaid order of the Public Service Commission dated January 31st, 1916, as having been received in evidence by the said Public Service Commission on October 28th, 1915, and marked "Exhibit 4," and entitled "The Long Island Railroad Company, Creedmoor-Flushing Branch."

Wherefore, your petitioner prays that the consent of The City of New York may be granted it through your Honorable Board to the construction and operation of the aforesaid proposed Creedmoor-Flushing Branch of its railroad across the above named streets, avenues or highways in the Borough of Queens, in The City of New York, in the manner provided by, and in accordance with the determination by the aforesaid order of the Public Service Commission dated January 31st, 1916.

Dated, February 28th, 1916.

THE LONG ISLAND RAILROAD COMPANY, by RALPH PETERS, President.

JOSEPH F. KEANY, Attorney for Petitioner, Pennsylvania Station, New York City.

State of New York, County of New York, ss.: Ralph Peters, being duly sworn, deposes and says: That the petitioner above named is a domestic corporation, and that he is an officer thereof, to wit, President, and therefore makes this verification. The foregoing petition is true to the knowledge of deponent, except as to the matters therein stated to be alleged upon information and belief, as to which matters he believes it to be true.

Sworn to before me this 28th day of February, 1916.

daily newspapers in the City of New York, to be designated by the Mayor, and for at least ten (10) days in the "City Record" immediately prior to such date of public hearing. The expense of such publication to be borne by the petitioner.

JAMES D. McGANN, Assistant Secretary, Room 1307, Municipal Building, Borough of Manhattan, Telephone, 4560 Worth. m27,a7
New York, March 10, 1916.

Notices of Public Hearings.

PUBLIC IMPROVEMENT MATTERS.

NOTICE IS HEREBY GIVEN THAT THE Board of Estimate and Apportionment of The City of New York, deeming it for the public interest so to do, proposes to change the map or plan of The City of New York so as to change the lines and grades of the street system within the territory bounded by Williamsbridge Road, Sacket Avenue, Eastchester Road, Wilkinson Avenue, McAlpin Avenue, Blondell Avenue and Poplar Street, in the Borough of The Bronx, and that a meeting of said Board will be held in the Old Council Chamber, City Hall, Borough of Manhattan, City of New York, on Friday, March 31, 1916, at 10 o'clock A. M., at which such proposed change will be considered by said Board; all of which is more particularly set forth and described in the following resolutions adopted by the Board on March 3, 1916, notice of the adoption of which is hereby given, viz.:

Resolved, That the Board of Estimate and Apportionment of The City of New York, in pursuance of the provisions of Section 442 of the Greater New York Charter, as amended, deeming it for the public interest so to do, proposes to change the map or plan of The City of New York by changing the lines and grades of the street system within the territory bounded by Williamsbridge Road, Sacket Avenue, Eastchester Road, Wilkinson Avenue, McAlpin Avenue, Blondell Avenue and Poplar Street, in the Borough of The Bronx, City of New York, which proposed change is more particularly shown upon a map or plan bearing the signature of the President of the Borough and dated February 16, 1916.

Resolved, That this Board consider the proposed change at a meeting of the Board, to be held in the City Hall, Borough of Manhattan, City of New York, on the 31st day of March, 1916, at 10 o'clock A. M.

Resolved, That the Secretary of this Board cause these resolutions, and a notice to all persons affected thereby that the proposed change will be considered at a meeting of the Board to be held at the aforesaid time and place, to be published in the City Record for ten days continuously, Sundays and legal holidays excepted, prior to the 31st day of March, 1916.

Dated March 18, 1916.
JOSEPH HAAG, Secretary, Board of Estimate and Apportionment, Municipal Building, Telephone, 4560 Worth. m18,29

NOTICE IS HEREBY GIVEN THAT THE Board of Estimate and Apportionment of The City of New York, deeming it for the public interest so to do, proposes to change the map or plan of The City of New York so as to change the lines and grades of the street system within the territory bounded by Liberty Avenue, Jerome Avenue, Emerald Street, North Conduit Avenue, Sutter Avenue, South Conduit Avenue, 76th Street, Blake Avenue and Grant Avenue, in the Boroughs of Brooklyn and Queens, and that a meeting of said Board will be held in the Old Council Chamber, City Hall, Borough of Manhattan, City of New York, on Friday, March 31, 1916, at 10 o'clock A. M., at which such proposed change will be considered by said Board; all of which is more particularly set forth and described in the following resolutions adopted by the Board on March 3, 1916, notice of the adoption of which is hereby given, viz.:

Resolved, That the Board of Estimate and Apportionment of The City of New York, in pursuance of the provisions of Section 442 of the Greater New York Charter, as amended, deeming it for the public interest so to do, proposes to change the map or plan of The City of New York by changing the lines and grades of the street system within the territory bounded by Liberty Avenue, Jerome Avenue, Emerald Street, North Conduit Avenue, Sutter Avenue, South Conduit Avenue, 76th Street, Blake Avenue and Grant Avenue, in the Boroughs of Brooklyn and Queens, which proposed change is more particularly shown upon a map or plan bearing the signatures of the President of the Borough of Queens and of the Commissioner of Public Works of the Borough of Brooklyn, and dated December 16, 1915.

Resolved, That this Board consider the proposed change at a meeting of the Board, to be held in the City Hall, Borough of Manhattan, City of New York, on the 31st day of March, 1916, at 10 o'clock A. M.

Resolved, That the Secretary of this Board cause these resolutions, and a notice to all persons affected thereby that the proposed change will be considered at a meeting of the Board to be held at the aforesaid time and place, to be published in the City Record for ten days continuously, Sundays and legal holidays excepted, prior to the 31st day of March, 1916.

Dated March 18, 1916.
JOSEPH HAAG, Secretary, Board of Estimate and Apportionment, Municipal Building, Telephone, 4560 Worth. m18,29

NOTICE IS HEREBY GIVEN THAT AT THE meeting of the Board of Estimate and Apportionment held on March 17, 1916, the Board continued until March 31, 1916, the hearing on a Tentative Plan showing proposed lines and grades for Riverside Drive West from West 155th Street to Riverside Drive East, about opposite West 177th Street; a proposed change in the lines and grades of West 158th Street between Riverside Drive West and Riverside Drive East; proposed lines for West 171st Street from Riverside Drive West to Riverside Drive East; and a proposed change in the grade of Audubon Place from Riverside Drive East to West 157th Street; and a proposed change in the grade of Riverside Drive East from West 157th Street to a point about 300 feet north of West 158th Street, in the Borough of Manhattan, City of New York; the said Tentative Plan bearing the signature of the Secretary of the Board of Estimate and Apportionment and dated of February 18, 1916.

The hearing will be held in the City Hall, Borough of Manhattan, City of New York, on Friday, March 31, 1916, at 10 o'clock A. M.

Dated March 20, 1916.
JOSEPH HAAG, Secretary, Municipal Building, Telephone, 4560 Worth. m20,31

NOTICE IS HEREBY GIVEN THAT THE Board of Estimate and Apportionment of The City of New York, deeming it for the public interest so to do, proposes to change the map or plan of The City of New York so as to change the grades of West 180th Street from University Avenue to Andrews Avenue, and of Wiegand Place, from West 180th Street to a point about 240 feet north thereof, in the Borough of The Bronx, and that a meeting of said Board will be held in the Old Council Chamber, City Hall, Borough of Manhattan, City of New York, on Friday, March 31, 1916, at 10 o'clock A. M., at which such proposed change will be considered by said Board; all of which is more particularly set forth and described in the following resolutions adopted by the Board on March 3, 1916, notice of the adoption of which is hereby given, viz.:

Resolved, That the Board of Estimate and Apportionment of The City of New York, in pursuance of the provisions of Section 442 of the Greater New York Charter, as amended, deeming it for the public interest so to do, proposes to change the map or plan of The City of New York by changing the lines and grades of West 180th Street from University Avenue to Andrews Avenue, and of Wiegand Place, from West 180th Street to a point about 240 feet north thereof, in the Borough of The Bronx, City of New York, which proposed change is more particularly shown upon a map or plan bearing the signature of the President of the Borough and dated January 5, 1916.

Resolved, That this Board consider the proposed change at a meeting of the Board, to be held in the City Hall, Borough of Manhattan, City of New York, on the 31st day of March, 1916, at 10 o'clock A. M.

Resolved, That the Secretary of this Board cause these resolutions, and a notice to all persons affected thereby that the proposed change will be considered at a meeting of the Board to be held at the aforesaid time and place, to be published in the City Record for ten days continuously, Sundays and legal holidays excepted, prior to the 31st day of March, 1916.

Dated March 18, 1916.
JOSEPH HAAG, Secretary, Board of Estimate and Apportionment, Municipal Building, Telephone, 4560 Worth. m18,29

Resolved, That the Board of Estimate and Apportionment of The City of New York, in pursuance of the provisions of Section 442 of the Greater New York Charter, as amended, deeming it for the public interest so to do, proposes to change the map or plan of The City of New York by changing the grades of West 180th Street from University Avenue to Andrews Avenue, and of Wiegand Place from West 180th Street to a point about 240 feet north thereof, in the Borough of The Bronx, City of New York, which proposed change is more particularly shown upon a map or plan bearing the signature of the President of the Borough, and dated January 11, 1916.

Resolved, That this Board consider the proposed change at a meeting of the Board, to be held in the City Hall, Borough of Manhattan, City of New York, on the 31st day of March, 1916, at 10 o'clock A. M.

Resolved, That the Secretary of this Board cause these resolutions, and a notice to all persons affected thereby that the proposed change will be considered at a meeting of the Board to be held at the aforesaid time and place, to be published in the City Record for ten days continuously, Sundays and legal holidays excepted, prior to the 31st day of March, 1916.

Dated March 18, 1916.
JOSEPH HAAG, Secretary, Board of Estimate and Apportionment, Municipal Building, Telephone, 4560 Worth. m18,29

NOTICE IS HEREBY GIVEN THAT THE Board of Estimate and Apportionment of The City of New York, deeming it for the public interest so to do, proposes to change the map or plan of The City of New York so as to change the lines of Sutphin Road, between Shelton Avenue and Jamaica Avenue, in the Borough of Queens, and that a meeting of said Board will be held in the Old Council Chamber, City Hall, Borough of Manhattan, City of New York, on Friday, March 31, 1916, at 10 o'clock A. M., at which such proposed change will be considered by said Board; all of which is more particularly set forth and described in the following resolutions adopted by the Board on March 3, 1916, notice of the adoption of which is hereby given, viz.:

Resolved, That the Board of Estimate and Apportionment of The City of New York, in pursuance of the provisions of Section 442 of the Greater New York Charter, as amended, deeming it for the public interest so to do, proposes to change the map or plan of The City of New York by changing the lines of Sutphin Road between Shelton Avenue and Jamaica Avenue, in the Borough of Queens, City of New York, which proposed change is more particularly shown upon a map or plan bearing the signature of the President of the Borough and dated April 12, 1915.

Resolved, That this Board consider the proposed change at a meeting of the Board, to be held in the City Hall, Borough of Manhattan, City of New York, on the 31st day of March, 1916, at 10 o'clock A. M.

Resolved, That the Secretary of this Board cause these resolutions, and a notice to all persons affected thereby that the proposed change will be considered at a meeting of the Board to be held at the aforesaid time and place, to be published in the City Record for ten days continuously, Sundays and legal holidays excepted, prior to the 31st day of March, 1916.

Dated March 18, 1916.
JOSEPH HAAG, Secretary, Board of Estimate and Apportionment, Municipal Building, Telephone, 4560 Worth. m18,29

NOTICE IS HEREBY GIVEN THAT THE Board of Estimate and Apportionment of The City of New York, deeming it for the public interest so to do, proposes to change the map or plan of The City of New York so as to change the lines and grades of the street system within the territory bounded by Ridgewood Place, Copeland Avenue, McComb Place, Edsall Avenue, Central Avenue, Speer Street, Graeme Avenue, Morton Avenue, Hosack Street, Weisse Avenue, Central Avenue, Metropolitan Avenue, Woodhaven Avenue, Emily Place, Orville Street, Tilden Place, Woodhaven Avenue, Myrtle Avenue, in the Borough of Queens, and that a meeting of said Board will be held in the Old Council Chamber, City Hall, Borough of Manhattan, City of New York, on Friday, March 31, 1916, at 10 o'clock A. M., at which such proposed change will be considered by said Board; all of which is more particularly set forth and described in the following resolutions adopted by the Board on March 3, 1916, notice of the adoption of which is hereby given, viz.:

Resolved, That the Board of Estimate and Apportionment of The City of New York, in pursuance of the provisions of Section 442 of the Greater New York Charter, as amended, deeming it for the public interest so to do, proposes to change the map or plan of The City of New York by changing the lines and grades of the street system within the territory bounded by Ridgewood Place, Copeland Avenue, McComb Place, Edsall Avenue, Central Avenue, Speer Street, Graeme Avenue, Morton Avenue, Hosack Street, Weisse Avenue, Central Avenue, Metropolitan Avenue, Woodhaven Avenue, Emily Place, Orville Street, Tilden Place, Woodhaven Avenue, Myrtle Avenue, in the Borough of Queens, City of New York, which proposed change is more particularly shown upon a map or plan bearing the signature of the President of the Borough and dated September 9, 1915.

Resolved, That this Board consider the proposed change at a meeting of the Board, to be held in the City Hall, Borough of Manhattan, City of New York, on the 31st day of March, 1916, at 10 o'clock A. M.

Resolved, That the Secretary of this Board cause these resolutions, and a notice to all persons affected thereby that the proposed change will be considered at a meeting of the Board to be held at the aforesaid time and place, to be published in the City Record for ten days continuously, Sundays and legal holidays excepted, prior to the 31st day of March, 1916.

Dated March 18, 1916.
JOSEPH HAAG, Secretary, Board of Estimate and Apportionment, Municipal Building, Telephone, 4560 Worth. m18,29

NOTICE IS HEREBY GIVEN THAT THE Board of Estimate and Apportionment of The City of New York, deeming it for the public interest so to do, proposes to change the map or plan of The City of New York so as to change the lines and grades of Lamberville Avenue, from Spangler Street to Merrick Road, in the Borough of Queens, and that a meeting of said Board will be held in the Old Council Chamber, City Hall, Borough of Manhattan, City of New York, on Friday, March 31, 1916, at 10 o'clock A. M., at which such proposed change will be considered by said Board; all of which is more particularly set forth and described in the following resolutions adopted by the Board on March 3, 1916, notice of the adoption of which is hereby given, viz.:

Resolved, That the Board of Estimate and Apportionment of The City of New York, in pursuance of the provisions of Section 442 of the Greater New York Charter, as amended, deeming it for the public interest so to do, proposes to change the map or plan of The City of New York by changing the lines and grades of Lamberville Avenue from Spangler Street to Merrick Road, in the Borough of Queens, City of New York, which proposed change is more particularly shown upon a map or plan bearing the signature of the President of the Borough and dated January 5, 1916.

Resolved, That this Board consider the proposed change at a meeting of the Board, to be held in the City Hall, Borough of Manhattan, City of New York, on the 31st day of March, 1916, at 10 o'clock A. M.

Resolved, That the Secretary of this Board cause these resolutions, and a notice to all persons affected thereby that the proposed change will be considered at a meeting of the Board to be held at the aforesaid time and place, to be published in the City Record for ten days continuously, Sundays and legal holidays excepted, prior to the 31st day of March, 1916.

Dated March 18, 1916.
JOSEPH HAAG, Secretary, Board of Estimate and Apportionment, Municipal Building, Telephone, 4560 Worth. m18,29

DEPARTMENT OF EDUCATION.

Auction Sale.

THE DEPARTMENT OF EDUCATION WILL sell at Public School 111 (Storehouse), No. 31 Vestry Street, Borough of Manhattan, at two o'clock P. M., on

WEDNESDAY, APRIL 5, 1916, the following lots of old and broken castings, old carpets, old chairs, etc., as hereinafter mentioned:

LOT No. 1—All broken castings, etc., now in West areaway.

LOT No. 2—All old carpets and rugs now located in pile at rear of Main Room, first floor.

LOT No. 3—All broken chairs, etc., now located in rear of Main Room, first floor.

LOT Nos. 1, 2 and 3 will be sold separately to the highest bidder for each.

The removals of articles included in the above mentioned lots, viz., 1, 2 and 3, shall be made at such time as shall be directed by this department. An inspector must be present to witness said removals.

Cash payment must be made at the time and place of sale by the successful bidder for each lot, in addition to submitting a cash deposit of \$50.00 to secure the prompt removal within the time specified. Said deposit to be returned to the purchaser upon the satisfactory completion of the work. Removal of said materials from premises must be made within five days from date of sale.

The City will not be responsible for loss or damage of said materials between time of sale and the time of removal.

All property will be sold "as is," and if the purchaser at said sale shall fail to remove the same within five days from the date of sale, the said purchaser will be deemed to have abandoned the property and to have forfeited all claims to ownership thereof, and the above deposit of \$50.00, together with the purchase money paid at the sale, shall become the property of the City of New York by way of liquidated damages and the Department of Education shall have the right to resell the property for the benefit of the City and to retain the proceeds of such resale.

C. B. J. SNYDER, Superintendent of School Buildings.
Dated, March 24, 1916. m25,a5
See General Instructions to Bidders on last page, last column, of the "City Record."

Proposals.

SEALED BIDS OR ESTIMATES WILL BE received by the Superintendent of School Supplies at the office of the Department of Education, Park Ave. and 59th St., Manhattan, until 11 A. M.,

THURSDAY, APRIL 6, 1916, FOR FURNISHING AND DELIVERING GAS AND LINES, OIL CLOTH SIGNS, AND RENTAL OF STEREOPTICON OUTFITS, RENTAL OF PIANOS, TRANSFER OF LECTURE MATERIALS, ETC., STATIONERY, ETC. FOR THE PUBLIC LECTURES, DEPARTMENT OF EDUCATION OF THE CITY OF NEW YORK.

The time for the delivery of the articles, materials and supplies and the performance of the contract is by or before December 31, 1916. The amount of the security required is thirty (30) per cent. of the amount of the bid or estimate.

The bidder will state the price of each item or article contained in the specifications or schedules herein contained or hereto annexed, by which the bids will be tested. Award will be made to the lowest bidder on each item.

Delivery will be required to be made at the time and in the manner and in such quantities as may be directed.

Bids must be submitted in duplicate, each in a separate envelope.

Blank forms and further information may be obtained at the office of the Superintendent of School Supplies, Board of Education, Borough of Manhattan, southwest corner of Park Ave. and 59th St.

PATRICK JONES, Superintendent of School Supplies.
Dated March 25, 1916. m25,a6
See General Instructions to Bidders on last page, last column, of the "City Record."

SEALED BIDS OR ESTIMATES WILL BE received by the Superintendent of School Buildings at the office of the Department of Education, Park Avenue and 59th Street, Manhattan, until four o'clock P. M., on

MONDAY, APRIL 3, 1916, FOR FURNISHING AND DELIVERING GLASS TO VARIOUS SCHOOLS IN THE BOROUGH OF BROOKLYN.

The time allowed to complete the whole work will be sixty (60) working days, as provided in the contract.

The amount of security required is One Thousand Dollars (\$1,000).

The bid to be submitted must include the entire work on all schools and award will be made thereon.

The deposit accompanying bid shall be five per centum of the amount of security.

The bids will be compared and the contract will be awarded in a lump sum to the lowest bidder.

Blank forms and specifications may be obtained or seen at the office of the Superintendent, at Estimating Room, 9th floor, Hall of the Board of Education, Park Avenue and 59th Street, Borough of Manhattan, and also at Branch Office, 131 Livingston Street, Borough of Brooklyn.

C. B. J. SNYDER, Superintendent of School Buildings.
Dated, March 22, 1916. m22,a3
See General Instructions to Bidders on last page, last column, of the "City Record."

SEALED BIDS OR ESTIMATES WILL BE received by the Superintendent of School Buildings at the office of the Department of Education, Park Avenue and 59th Street, Manhattan, until four o'clock P. M., on

MONDAY, APRIL 3, 1916, FOR FURNISHING AND DELIVERING GLASS TO VARIOUS SCHOOLS IN THE BOROUGH OF MANHATTAN.

The time allowed to complete the whole work will be Thirty (30) Working days, as provided in the contract.

The amount of security required is Six Hundred Dollars (\$600).

The bid to be submitted must include the entire work on all schools and award will be made thereon.

The deposit accompanying bid shall be five per centum of the amount of security.

The bids will be compared and the contract will be awarded in a lump sum to the lowest bidder.

Blank forms and specifications may be obtained or seen at the office of the Superintendent, at Estimating Room, 9th floor, Hall of the Board of Education, Park Avenue and 59th Street, Borough of Manhattan, and also at Branch Office, 131 Livingston Street, Borough of Brooklyn.

C. B. J. SNYDER, Superintendent of School Buildings.
Dated, March 22, 1916. m22,a3
See General Instructions to Bidders on last page, last column, of the "City Record."

SEALED BIDS OR ESTIMATES WILL BE received by the Superintendent of School Buildings at the office of the Department of Education, Park Avenue and 59th Street, Manhattan, until four o'clock P. M., on

MONDAY, APRIL 3, 1916, FOR FURNISHING AND DELIVERING GLASS TO VARIOUS SCHOOLS IN THE BOROUGH OF QUEENS.

The time allowed to complete the whole work will be Thirty (30) Working days, as provided in the contract.

The amount of security required is Six Hundred Dollars (\$600).

The bid to be submitted must include the entire work on all schools and award will be made thereon.

The deposit accompanying bid shall be five per centum of the amount of security.

The bids will be compared and the contract will be awarded in a lump sum to the lowest bidder.

Blank forms and specifications may be obtained or seen at the office of the Superintendent, at Estimating Room, 9th floor, Hall of the Board of Education, Park Avenue and 59th Street, Borough of Manhattan, and also at Branch Office, No. 69 Broadway, Flushing, Borough of Queens.

C. B. J. SNYDER, Superintendent of School Buildings.
Dated, March 22, 1916. m22,a3
See General Instructions to Bidders on last page, last column, of the "City Record."

SUPREME COURT—FIRST DEPARTMENT.

Filing Bills of Costs.

In the Matter of the Application of The City of New York, relative to acquiring title, wherever the same has not been heretofore acquired for the same purposes in fee, to the lands, tenements and hereditaments required for the opening and extending of BLONDELL AVENUE, from Barlow Street to Westchester Avenue, in the 24th Ward, Borough of The Bronx, City of New York, as shown upon a map or plan adopted by the Board of Estimate and Apportionment February 23rd, 1911, and approved by the Mayor March 6th, 1911.

NOTICE IS HEREBY GIVEN THAT THE supplemental and additional bill of costs, charges and expenses incurred by reason of the proceedings in the above-entitled matter will be presented for taxation to one of the Justices of the Supreme Court of the State of New York, First Department, at a Special Term thereof, Part I, to be held at the County Court House in the Borough of Manhattan, in the City of New York, on the 31st day of March, 1916, at 10 o'clock in the forenoon of that day, or as soon thereafter as Counsel can be heard thereon; and that the said bill of costs, charges and expenses has been deposited in the Office of the Clerk of the County of New York, there to remain for and during the space of ten days, as required by law.

Dated, New York, March 18th, 1916.
JAMES F. DONNELLY, Commissioner of Assessment.
JOEL J. SQUIER, Clerk. m18,29

Filing Preliminary Abstracts.

In the Matter of the Application of The City of New York, relative to acquiring title, wherever the same has not been heretofore acquired for the same purpose in fee, to the lands, tenements and hereditaments required for the opening and extending of HERING AVENUE, from Bronx and Pelham Parkway South to Sacket Avenue; TENBROECK AVENUE, from Bronx and Pelham Parkway South to Pierce Avenue; SACKET AVENUE, from Williamsbridge Road to the prolongation of the easterly line of Newport Avenue, and NEWPORT AVENUE, from Sacket Avenue to Morris Park Avenue, in the twenty-fourth Ward, Borough of The Bronx City of New York.

NOTICE IS HEREBY GIVEN TO ALL persons interested in the above entitled proceedings, and to the owner or owners, occupant or occupants of all houses and lots and improved and unimproved lands affected thereby, and to all others whom it may concern, to wit:

First.—That the undersigned, Commissioners of Estimate, have completed their estimate of damage, and that all persons interested in this proceedings, or in any of the lands, tenements and hereditaments and premises affected thereby, having any objection thereto, do file their said objections in writing, duly verified, with them at their office, Room 1557, 15th Floor, Municipal Building, Chambers and Centre Streets, in the Borough of Manhattan, in the City of New York, on or before the 18th day of April, 1916, and that the said Commissioners will hear parties so objecting, and for that purpose will be in attendance at their said office on the 20th day of April, 1916, at 2 o'clock P. M.

Second.—That the undersigned, Commissioner of Assessment, has completed his estimate of benefit and that all persons interested in this proceeding, or in any of the lands, tenements and hereditaments and premises affected thereby, having any objection thereto, do file their said objections in writing, duly verified, with him at his office, Room 1557, 15th Floor, Municipal Building, Chambers and Centre Streets, in the Borough of Manhattan, in the City of New York, on or before the 18th day of April, 1916, and that the said Commissioner will hear parties so objecting, and for that purpose will be in attendance at his said office on the 21st day of April, 1916, at 2 o'clock P. M.

Third.—That the Commissioner of Assessment has assessed any or all such lands, tenements and hereditaments and premises as are within the area of assessment fixed and prescribed as the area of assessment for benefit by the Board of Estimate and Apportionment on the 6th day of February, 1913, and that the said area of assessment includes all those lands, tenements and hereditaments and premises situate and being in the Borough of The Bronx, in the City of New York, which, taken together, are bounded and described as follows, viz.:

Beginning at a point on the northwesterly line of Eastchester Road where it is intersected by a line midway between Newport Avenue and Elberon Avenue and running thence southeastwardly at right angles to Eastchester Road to the intersection with the northwesterly right of way line of the New York, New Haven and

Hartford Railroad; thence southwestwardly along the said right of way line to the intersection with a line distant 100 feet southwesterly from and parallel with the southwesterly line of Williamsbridge Road as this street is laid out at Sacket Avenue, the said distance being measured at right angles to Williamsbridge Road; thence northwestwardly along the said line parallel with Williamsbridge Road to the intersection with a line bisecting the angle formed by the intersection of the prolongations of the centre lines of Sacket Avenue and Pierce Avenue as these streets are laid out immediately westerly from and adjoining Williamsbridge Road; thence north-easterly along the said bisecting line to the intersection with a line midway between Hering Avenue and Yates Avenue; thence northwardly along a line always midway between Hering Avenue and Yates Avenue and the prolongation thereof to a point distant 100 feet northerly from the northerly line of Bronx and Pelham Parkway South; thence eastwardly and parallel with Bronx and Pelham Parkway South to the intersection with the prolongation of a line midway between Tenbroeck Avenue and Narragansett Avenue as these streets are laid out north of Lydig Avenue; thence generally southwardly along a line always midway between Tenbroeck Avenue and Narragansett Avenue and the prolongations thereof to the intersection with a line distant 100 feet northerly from and parallel with the northerly line of Morris Park Avenue, the said distance being measured at right angles to Morris Park Avenue; thence eastwardly along the said line parallel with Morris Park Avenue to the intersection with the prolongation of a line midway between Newport Avenue and Elberon Avenue as these streets are laid out south of Morris Park Avenue; thence southwardly along the said line midway between Newport Avenue and Elberon Avenue and along the prolongation of the said line to the point or place of beginning.

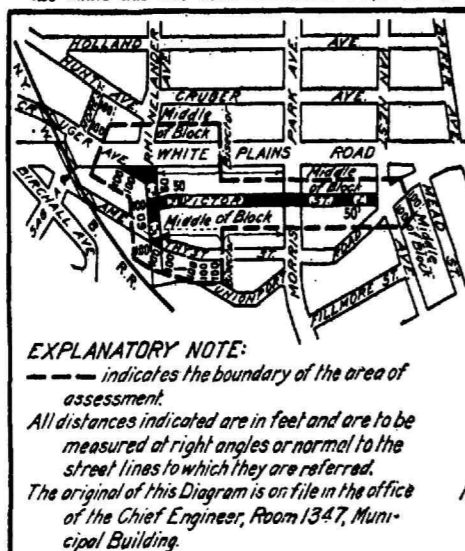
Fourth.—That the abstracts of said estimate of damage and of said assessment for benefit, together with the damage and benefit maps, and also all the affidavits, estimates, proofs and other documents used by the Commissioners of Estimate and by the Commissioner of Assessment in making the same, have been deposited in the Bureau of Street Openings in the Law Department of The City of New York, Room 1529, 15th Floor, Municipal Building, Chambers and Centre Streets, in the Borough of Manhattan, in said City, there to remain until the 20th day of April, 1916.

Fifth.—That, provided there be no objections filed to either of said abstracts, the reports as to awards and as to assessments for benefit herein will be presented for confirmation to the Supreme Court of the State of New York, First Department, at a Special Term thereof, Part III, to be held in the County Court House in the Borough of Manhattan, in The City of New York, on the 22nd day of June, 1916, at the opening of the Court on that day.

Sixth.—In case, however, objections are filed to the foregoing abstracts of estimate and assessment, or to either of them, the motion to confirm the reports as to awards and as to assessments shall stand adjourned to the date to be hereafter specified in the notice provided in such cases to be given in relation to filing the final reports, pursuant to Sections 981 and 984 of the Greater New York Charter, as amended by Chapter 658 of the Laws of 1906.

Dated, New York, March 23rd, 1916.
EARNEST R. ECKLEY, Chairman; GEO. W. M. CLARK, CHAS. J. CAVANAGH, Commissioners of Estimate. EARNEST R. ECKLEY, Commissioner of Assessment.
JOEL J. SQUIER, Clerk. m29,a14

In the Matter of the Application of The City of New York, relative to acquiring title, wherever the same has not been heretofore acquired for



Fourth.—That the abstracts of said estimate of damage and of said assessment for benefit, together with the damage and benefit maps, and also all the affidavits, estimates, proofs and other documents used by the Commissioners of Estimate and by the Commissioner of Assessment in making the same, have been deposited in the Bureau of Street Openings in the Law Department of The City of New York, Room 1529, 15th Floor, Municipal Building, Chambers and Centre Streets, in the Borough of Manhattan, in said City, there to remain until the 14th day of April, 1916.

Fifth.—That, provided there be no objections filed to either of said abstracts, the reports as to awards and as to assessments for benefit herein will be presented for confirmation to the Supreme Court of the State of New York, First Department, at a Special Term thereof, Part III, to be held in the County Court House in

SUPREME COURT—SECOND DEPARTMENT.

Application for Court to Condemn Property.

In the Matter of the Application of The City of New York relative to acquiring title, wherever the same has not been heretofore acquired for the same purpose in fee, to the lands, tenements and hereditaments required for the extension of LINCOLN TERRACE PARK, as laid out upon the map or plan of The City of New York under a resolution adopted by the Board of Estimate and Apportionment on February 11, 1916, and to the unacquired portion of PRESIDENT STREET, from Buffalo Avenue to Rochester Avenue, in the Twenty-fourth and Twenty-ninth Wards, Borough of Brooklyn, City of New York.

NOTICE IS HEREBY GIVEN THAT AN Application will be made to the Supreme Court of the State of New York, Second Judicial District, at a Special Term, Part I, held for the hearing of motions, held in and for the County of Kings, in the County Court-house, in the Borough of Brooklyn, City of New York, on the 5th day of April, 1916, at the opening of the Court on that day, or as soon thereafter as counsel can be heard thereon, to have the compensation which should justly be made to the respective owners of the real property proposed to be acquired for such improvement, ascertained

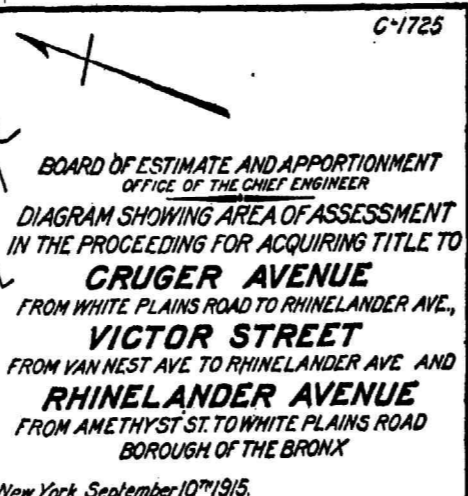
the same purpose in fee, to the lands, tenements and hereditaments required for the opening and extending of VICTOR STREET, from Van Nest Avenue to Rhinelander Avenue; RHINELANDER AVENUE, from Old Unionport Road to White Plains Road, and CRUGER AVENUE, from White Plains Road to Rhinelander Avenue, in the 24th Ward, Borough of The Bronx, City of New York, as amended by an order of the Supreme Court of the State of New York, First Judicial District, dated June 12, 1914, and duly entered and filed in the office of the Clerk of the County of Bronx on June 17th, 1914, so as to relate to Victor Street, from Van Nest Avenue to Rhinelander Avenue; Rhinelander Avenue, from Unionport Road to White Plains Road, and Cruger Avenue, from White Plains Road to Rhinelander Avenue; and as further amended by an order of the Supreme Court, First Judicial District, dated January 11th, 1916, and duly entered and filed in the office of the Clerk of the County of Bronx on January 14th, 1916, so as to conform to a map or plan adopted by the Board of Estimate and Apportionment January 8th, 1915, and approved by the Mayor January 15th, 1915, in which the westerly line of Unionport Road, which is now designated as Amethyst Street, was deflected slightly to the east, with the result that a small triangular parcel having an area of 7.80 square feet is excluded from the area to be acquired from Rhinelander Avenue in the aforesaid proceeding; the proceeding as now amended providing for the acquisition of title to Victor Street, from Van Nest Avenue to Rhinelander Avenue; Rhinelander Avenue, from Amethyst Street to White Plains Road, and Cruger Avenue, from White Plains Road to Rhinelander Avenue, as these streets are now laid out upon the map or plan of The City of New York.

NOTICE IS HEREBY GIVEN TO ALL PERSONS interested in the above entitled proceeding, and to the owner or owners, occupant or occupants of all houses and lots and improved and unimproved lands affected thereby, and to all others whom it may concern, to wit:

First.—That the undersigned, Commissioners of Estimate, have completed their estimate of damage, and that all persons interested in this proceeding, or in any of the lands, tenements and hereditaments and premises affected thereby, having any objection thereto, do file their said objections in writing, duly verified, with them at their office, Room 1557, 15th Floor, Municipal Building, Chambers and Centre Streets, in the Borough of Manhattan, in The City of New York, on or before the 12th day of April, 1916, and that the said Commissioners will hear parties so objecting, and for that purpose will be in attendance at their said office on the 14th day of April, 1916, at 2 o'clock P. M.

Second.—That the undersigned, Commissioner of Assessment, has completed his estimate of benefit and that all persons interested in this proceeding, or in any of the lands, tenements and hereditaments and premises affected thereby, having any objection thereto, do file their said objections, in writing, duly verified, with him at his office, Room 1557, 15th Floor, Municipal Building, Chambers and Centre Streets, in the Borough of Manhattan, in The City of New York, on or before the 12th day of April, 1916, and that the said Commissioner will hear parties so objecting, and for that purpose will be in attendance at his said office on the 17th day of April, 1916, at 2:30 o'clock P. M.

Third.—That the Commissioner of Assessment has assessed any or all such lands, tenements and hereditaments and premises as are within the area of assessment fixed and prescribed as the area of assessment for benefit by the Board of Estimate and Apportionment on the 15th day of October, 1915, and that the said area of assessment is shown on the following diagram:



the Borough of Manhattan, in The City of New York, on the 22nd day of June, 1916, at the opening of the Court on that day.

Sixth.—In case, however, objections are filed to the foregoing abstracts of estimate and assessment, or to either of them, the motion to confirm the reports as to awards and as to assessments shall stand adjourned to the date to be hereafter specified in the notice provided in such cases to be given in relation to filing the final reports, pursuant to Sections 981 and 984 of the Greater New York Charter, as amended by Chapter 658 of the Laws of 1906.

Dated, New York, March 14th, 1916.
DOMINIC L. O'REILLY, Chairman; ALFRED B. HALL, Commissioners of Estimate. DOMINIC L. O'REILLY, Commissioner of Assessment.
JOEL J. SQUIER, Clerk. m23,a8

and determined by the Supreme Court without a jury and to have the cost of such improvement assessed by the said Court, as hereinafter set forth, in accordance with the resolution of the Board of Estimate and Apportionment.

The nature and extent of the improvement hereby intended is the acquisition of title in fee by The City of New York, for the use of the public, to all the lands and premises, together with the buildings thereon and the appurtenances thereunto belonging, required for the extension of LINCOLN TERRACE PARK, as laid out upon the map or plan of The City of New York under a resolution adopted by the Board of Estimate and Apportionment on February 11, 1916, and to the unacquired portion of President Street, from Buffalo Avenue to Rochester Avenue, in the Twenty-fourth and Twenty-ninth Wards, Borough of Brooklyn, City of New York. The real property title to which is proposed to be acquired is more particularly bounded and described as follows, to wit:

EXTENSION OF LINCOLN TERRACE PARK.

Beginning at the intersection of the west line of Buffalo Avenue with the north line of Carroll Street, as the same are laid out on the map of the City. Thence westerly along the north line of Carroll Street 670.0 feet to the east line of Rochester Avenue. Thence northerly along the east line of Rochester Avenue 240.58 feet to the south line of President Street. Thence easterly along the south line of President Street

670.0 feet to the west line of Buffalo Avenue. Thence southerly along the west line of Buffalo Avenue 240.58 feet to the point of beginning.

Beginning at the intersection of the east line of Buffalo Avenue with the north line of East New York Avenue, as the same are laid out on the map of the City. Thence northerly along the east line of Buffalo Avenue 706.49 feet. Thence easterly deflecting 90° to the right 69.80 feet. Thence southeasterly deflecting 51° 16' 42" to the right 48.27 feet. Thence southerly deflecting 38° 43' 18" to the right 50.42 feet. Thence easterly deflecting 90° to the left 49.37 feet. Thence southerly deflecting 63° 47' 13" to the right 96.59 feet. Thence southerly deflecting 4° 12' 47" to the right 84.30 feet. Thence westerly deflecting 90° to the left 1.63 feet. Thence southerly deflecting 90° to the left 232.18 feet to the north line of East New York Avenue. Thence westerly 372.40 feet to the point of beginning.

Beginning at the intersection of the west line of Buffalo Avenue with the south line of President Street, as the same are laid out on the map of the City. Thence northerly along the west line of Buffalo Avenue 61.88 feet. Thence westerly deflecting 109° 46' 57" to the left 74.15 feet. Thence westerly deflecting 14° 48' 50" to the right 79.66 feet. Thence westerly deflecting 9° 11' 59" to the left 122.08 feet. Thence easterly 267.50 feet to the point of beginning.

The land to be acquired in this proceeding is shown on "Map showing the closing and discontinuing of that part of Lincoln Terrace Park, bounded by Eastern Parkway, Ralph Avenue, East New York Avenue, and the westerly line of the land required for purpose of the Public Service Commission for the Eastern Parkway Subway, of President Street, from Buffalo Avenue to East New York Avenue, of East 98th Street, from President Street to East New York Avenue, and of Rockaway Parkway, from Buffalo Avenue to East New York Avenue, and showing the locating and laying out of Portal Street, from Eastern Parkway to East New York Avenue, of Union Street, from Portal Street to Ralph Avenue, and establishing grades thereof, and of additions to Lincoln Terrace Park, bounded by Buffalo Avenue, the northerly line of President Street, the westerly line of the land required for purpose of the Public Service Commission for the Eastern Parkway Subway and East New York Avenue and bounded by President Street, Buffalo Avenue, Carroll Street and Rochester Avenue. Dated New York, January 13, 1916, approved by the Board of Estimate and Apportionment, February 11, 1916," which map was filed as follows: In the office of the President of the Borough of Brooklyn on the 18th day of March, 1916, in the office of the Register of the County of Kings on the 18th day of March, 1916, and in the office of the Corporation Counsel of The City of New York on the 18th day of March, 1916.

The Board of Estimate and Apportionment by a resolution adopted on the 3d day of March, 1916, duly determined that 50 per cent of the entire cost and expense of the proceedings, less any portion of the awards for damage to buildings which the Court may place upon The City of New York be borne and paid by the Borough of Brooklyn, in accordance with the provisions of Chapter 679 of the Laws of 1911 (Section 247 of the Charter); said entire cost and expense to include all costs and expenses of said proceedings incurred by reason of the provisions of Title 4, Chapter 17, of the Greater New York Charter, as amended, including the expense of the Bureau of Street Openings, the cost and expense incurred by the President of the Borough of Brooklyn in the preparation of rule, damage and benefit maps for use in the proceedings; and all other expenses and disbursements authorized by Section 977 of said title as amended.

That the remainder of the entire cost and expense of the proceedings be assessed upon the property benefited, comprising the following area:

Beginning at a point on a line midway between Sterling Place and St. John's Place, distant 100 feet westerly from the westerly line of Kingston Avenue, the said distance being measured at right angles to Kingston Avenue, and running thence easterly along the said line midway between Sterling Place and St. John's Place to the intersection with a line midway between Kingston Avenue and Albany Avenue; thence northwardly along the said line midway between Kingston Avenue and Albany Avenue to the intersection with a line midway between East Place and Prospect Place; thence easterly along the said line midway between Park Place and Prospect Place to the intersection with a line midway between Albany Avenue and Troy Avenue; thence northwardly along the said line midway between Albany Avenue and Troy Avenue to the intersection with a line midway between St. Mark's Avenue and Bergen Street; thence easterly along the said line midway between St. Mark's Avenue and Bergen Street to the intersection with a line midway between Troy Avenue and Schenectady Avenue; thence northwardly along the said line midway between Troy Avenue and Schenectady Avenue to the intersection with a line midway between Pacific Street and Atlantic Avenue; thence easterly along the said line midway between Pacific Street and Atlantic Avenue to the intersection with a line midway between Schenectady Avenue and Utica Avenue; thence northwardly along the said line midway between Schenectady Avenue and Utica Avenue to the intersection with a line midway between Atlantic Avenue and Hickmore Street; thence easterly along the said line midway between Atlantic Avenue and Hickmore Street to the intersection with a line midway between Ralph Avenue and Howard Avenue; thence southwardly along the said line midway between Ralph Avenue and Howard Avenue to the intersection with a line midway between Atlantic Avenue and Pacific Street; thence easterly along the said line midway between Atlantic Avenue and Pacific Street to the intersection with a line midway between Howard Avenue and Saratoga Avenue; thence southwardly along the said line midway between Howard Avenue and Saratoga Avenue to the intersection with a line midway between Dean Street and Bergen Street; thence easterly along the said line midway between Dean Street and Bergen Street to the intersection with a line midway between Saratoga Avenue and Hopkinson Avenue; thence southwardly along the said line midway between Saratoga Avenue and Hopkinson Avenue to the intersection with a line midway between Bergen Street and St. Mark's Avenue; thence easterly along the said line midway between Bergen Street and St. Mark's Avenue to the intersection with a line midway between Hopkinson Avenue and Rockaway Avenue; thence southwardly along the said line midway between Hopkinson Avenue and Rockaway Avenue to the intersection with the southerly line of St. Mark's Avenue; thence southwardly in a straight line to a point on the southeasterly line of East New York Avenue midway between Chester Street and Rockaway Avenue; thence southwardly along a line midway between Chester Street and Rockaway Avenue to the intersection with a line midway between Sutter Avenue and Blake Avenue; thence southwardly along the said line midway between Sutter Avenue and Blake Avenue to the intersection with a line midway between Chester Street and Bristol Street; thence southwardly along the said line midway between Chester Street and Bristol Street to the intersection with

a line midway between Blake Avenue and Dumont Avenue; thence westwardly along the said line midway between Blake Avenue and Dumont Avenue to the intersection with a line midway between Hopkinson Avenue and Amboy Street; thence southwardly along the said line midway between Hopkinson Avenue and Amboy Street and along the prolongation of the said line to the intersection with a line midway between Livonia Avenue and Riverdale Avenue; thence westwardly along the said line midway between Livonia Avenue and Riverdale Avenue to the intersection with a line midway between Herl Street and Douglass Street; thence southwardly along the said line midway between Herl Street and Douglass Street to the intersection with a line midway between Riverdale Avenue and Newport Street; thence westwardly along the said line midway between Riverdale Avenue and Newport Street to the intersection with a line midway between Douglass Street and Saratoga Avenue; thence southwardly along the said line midway between Douglass Street and Saratoga Avenue to a point distant 100 feet southerly from the southerly line of Newport Street; thence westwardly and parallel with Newport Street and the prolongation thereof to the intersection with a line distant 100 feet southeasterly from and parallel with the southeasterly line of Linden Avenue, the said distance being measured at right angles to Linden Avenue; thence southwardly and always distant 100 feet southeasterly from the southeasterly line of Linden Avenue to the intersection with a line midway between East 91st Street and East 92d Street; thence northwardly along the said line midway between East 91st Street and East 92d Street to the intersection with a line midway between Lenox Road and Linden Avenue; thence southwardly and along a line always midway between Lenox Road and Linden Avenue to the intersection with a line midway between Utica Avenue and East 49th Street; thence northwardly along the said line midway between Utica Avenue and East 49th Street to the intersection with a line midway between Clarkson Avenue and Lenox Road; thence westwardly along the said line midway between Clarkson Avenue and Lenox Road to the intersection with a line midway between Schenectady Avenue and East 46th Street; thence northwardly along the said line midway between Schenectady Avenue and East 46th Street to the intersection with a line midway between Clarkson Avenue and Winthrop Street; thence westwardly along the said line midway between Clarkson Avenue and Winthrop Street to the intersection with a prolongation of a line midway between Troy Avenue and Albany Avenue, as these streets are laid out immediately north of Winthrop Street; thence northwardly along the said line midway between Troy Avenue and Albany Avenue and along the prolongation of the said line to the intersection with a line midway between Rutland Road and Fenimore Street; thence westwardly along the said line midway between Rutland Road and Fenimore Street to the intersection with a line midway between Albany Avenue and Kingston Avenue; thence northwardly along the said line midway between Albany Avenue and Kingston Avenue to the intersection with a line midway between East New York Avenue and Lefferts Avenue; thence westwardly along the said line midway between East New York Avenue and Lefferts Avenue to a point distant 100 feet westerly from the westerly line of Kingston Avenue; thence northwardly and always distant 100 feet westerly from and parallel with the westerly line of Kingston Avenue to the point or place of beginning.

That the proportion of the cost and expense of the proceedings to be placed upon the Borough of Brooklyn shall be levied and collected with the taxes upon the real property in said borough becoming due and payable in the year in which such cost and expense shall have been fixed and determined, provided that such cost and expense be ascertained in time to be included with the taxes on the real property of said borough in the same year, and if not determined in time, the same shall be levied and collected with the taxes of the succeeding year.

Dated, New York, March 24th, 1916.
LAMAR HARDY, Corporation Counsel, Municipal Building, Borough of Manhattan, City of New York. m24,a4

Filing Preliminary Abstracts.

In the Matter of the Application of The City of New York, relative to acquiring title, wherever the same has not been heretofore acquired for the same purpose in fee, to the lands, tenements and hereditaments required for the opening and extending of FIFTY-FIFTH STREET, from 16th Avenue to 19th Avenue, and FIFTY-FOURTH STREET, from Fort Hamilton Avenue to 11th Avenue, from New Utrecht Avenue to 13th Avenue, and from 15th Avenue to 19th Avenue, excluding in each case the right-of-way of the Long Island Railroad, in the 30th Ward, Borough of Brooklyn, The City of New York.

NOTICE IS HEREBY GIVEN TO ALL PERSONS interested in the above entitled proceeding, and to the owner or owners, occupant or occupants, of all houses and lots and improved and unimproved lands affected thereby, and to all others whom it may concern, to wit:

First.—That the undersigned, Commissioners of Estimate, have completed their amended and supplemental estimate of damage, and that all persons interested in this proceeding, or in any of the lands, tenements and hereditaments and premises affected thereby, having any objection thereto, do file their said objections in writing, duly verified, with them at their office, No. 166 Montague Street, in the Borough of Brooklyn, in The City of New York, on or before the 10th day of April, 1916, and that the said Commissioners will hear parties so objecting, and for that purpose will be in attendance at their said office on the 11th day of April, 1916, at 3:30 o'clock P. M.

Second.—That the undersigned, Commissioner of Assessment, has completed his amended and supplemental estimate of benefit and that all persons interested in this proceeding, or in any of the lands, tenements and hereditaments and premises affected thereby, having any objection thereto, do file their said objections in writing, duly verified, with him at his office, No. 166 Montague Street, in the Borough of Brooklyn, in The City of New York, on or before the 10th day of April, 1916, and that the said Commissioner will hear parties so objecting, and for that purpose will be in attendance at his said office on the 12th day of April, 1916, at 3:30 o'clock P. M.

Third.—That the Commissioner of Assessments has assessed any or all of such lands, tenements and hereditaments and premises as are within the area of assessment fixed and prescribed as the area of assessment for benefit by the Board of Estimate and Apportionment on the 21st day of March, 1912, and that the said area of assessment includes all those lands, tenements and hereditaments and premises situate and being in the Borough of Brooklyn, in The City of New York, which, taken together, are bounded and described as follows, viz.:

1. Bounded on the northeast by a line midway between 53d Street and 54th Street; on the southeast by the northwesterly line of 11th Avenue; on the southwest by a line midway between 54th Street and 55th Street; and on the northwest by the southeasterly line of 10th Avenue.

2. Bounded on the northeast by a line mid-

way between 53d street and 54th street; on the southeast by a line distant 100 feet southeasterly from and parallel with the southeasterly line of 13th avenue, the said distance being measured at right angles to 13th avenue; on the southwest by a line midway between 54th street and 55th street; and on the west by the easterly line of New Utrecht avenue.

3. Beginning at a point on the southeasterly line of 15th avenue midway between 53d street and 54th street, and running thence southeasterly along a line always midway between 53d street and 54th street to the intersection with a line distant 100 feet southeasterly from and parallel with the southeasterly line of 19th avenue, the said distance being measured at right angles to 19th avenue; thence southwesterly along the said line parallel with 19th avenue to the intersection with the prolongation of a line midway between 55th street and 56th street, as these streets are laid out between 17th avenue and 18th avenue; thence northwesterly along the said line midway between 55th street and 56th street, and along the prolongation of the said line, to the intersection with a line distant 100 feet northwesterly from and parallel with the northwesterly line of 16th avenue, the said distance being measured at right angles to 16th avenue; thence northwesterly along the said line parallel with 16th avenue to the intersection with a line midway between 54th street and 55th street as these streets are laid out between 15th avenue and 16th avenue; thence northwesterly along the said line midway between 54th street and 55th street to the intersection with the southeasterly line of 15th avenue; thence northwesterly along the southeasterly line of 15th avenue to the point or place of beginning.

Fourth.—That the abstracts of said amended and supplemental estimate of damage and of said assessment for benefit, together with the damage and benefit maps, and also all the affidavits, estimates, proofs and other documents used by the Commissioners of Estimate and by the Commissioner of Assessment in making the same, have been deposited in the Bureau of Street Openings in the Law Department of The City of New York, No. 166 Montague Street, in the Borough of Brooklyn, in said City, there to remain until the 15th day of April, 1916.

Fifth.—That, provided there be no objections filed to either of said amended and supplemental abstracts, the reports as to awards and as to assessments for benefit herein will be presented for confirmation to the Supreme Court of the State of New York, Second Department, at a Special Term thereof, to be held in the County Court House, in the Borough of Brooklyn, in The City of New York, on the 31st day of May, 1916, at the opening of the Court on that day.

Sixth.—In case, however, objections are filed to the foregoing abstracts of estimate and assessment, or to either of them, the motion to confirm the reports as to awards and as to assessments shall stand adjourned to the date to be hereafter specified in the notice provided in such cases to be given in relation to filing the final reports, pursuant to Sections 981 and 984 of the Greater New York Charter, as amended by Chapter 658 of the Laws of 1906.

Dated, New York, March 29th, 1916.

ALMET REED LATSON, ELMER G. SAM-

MIS, Commissioners of Estimate. ALMET

REED LATSON, Commissioner of Assessment.

ANDREW C. TROY, Clerk. m29,a8

In the Matter of the Application of The City of New York, relative to acquiring title, wherever the same has not been heretofore acquired for the same purpose in fee, to the lands, tenements and hereditaments required for the opening and extending of TROY AVENUE, from Crown Street to Holy Cross Cemetery; EAST 45TH STREET, from Rutland Road to Holy Cross Cemetery; EAST 46TH STREET, from Rutland Road to Holy Cross Cemetery, and SCHENECTADY AVENUE, from the old City line to the southerly line of Canarsie Lane, and from a line distant 321.58 feet south of Avenue F to the unnamed street located northwesterly from and adjoining the right-of-way of the Long Island Railroad, in the 24th and 29th Wards, Borough of Brooklyn, The City of New York.

NOTICE IS HEREBY GIVEN TO ALL PERSONS interested in the above-entitled proceeding, and to the owner or owners, occupant or occupants, of all houses and lots and improved and unimproved lands affected thereby, and to all others whom it may concern, to wit:

First.—That the undersigned, Commissioners of Estimate, have completed their estimate of damage, and that all persons interested in this proceeding, or in any of the lands, tenements and hereditaments and premises affected thereby, having any objection thereto, do file their said objections in writing, duly verified, with them at their office, No. 166 Montague Street, in the Borough of Brooklyn, in The City of New York, on or before the 13th day of April, 1916, and that the said Commissioners will hear parties so objecting, and for that purpose will be in attendance at their said office on the 17th day of April, 1916, at 3.30 o'clock P. M.

Second.—That the undersigned, Commissioner of Assessment, has completed his estimate of benefit, and that all persons interested in this proceeding, or in any of the lands, tenements and hereditaments and premises affected thereby, having any objection thereto, do file their said objections in writing, duly verified, with him at his office, No. 166 Montague Street, in the Borough of Brooklyn, in The City of New York, on or before the 13th day of April, 1916, and that the said Commissioner will hear parties so objecting, and for that purpose will be in attendance at his said office on the 18th day of April, 1916, at 3.30 o'clock P. M.

Third.—That the Commissioner of Assessments has assessed any or all of such lands, tenements and hereditaments and premises as are within the area of assessment fixed and prescribed as the area of assessment for benefit by the Board of Estimate and Apportionment on the 9th day of January, 1913, and that the said area of assessment includes all those lands, tenements and hereditaments and premises situate and being in the Borough of Brooklyn, in The City of New York, which, taken together, are bounded and described as follows, viz:

1. Beginning at a point on a line midway between Troy Avenue and Albany Avenue distant 100 feet northwesterly from the northerly line of Crown Street and running thence eastwardly and parallel with Crown Street to a point midway between Schenectady Avenue and Utica Avenue; thence southwardly and always midway between Schenectady Avenue and Utica Avenue to the intersection with the southerly line of Canarsie Lane as this street is in use and commonly recognized; thence westwardly along the southerly line of Canarsie Lane to the intersection with a line midway between Troy Avenue and Schenectady Avenue; thence northwardly along the said line midway between Troy Avenue and Schenectady Avenue and along the prolongation of the said line to a point distant 100 feet southerly from the northerly property line of Holy Cross Cemetery, the said distance being measured at right angles to the said property line; thence westwardly along a line parallel with the northerly property line of Holy Cross Cemetery to the intersection with the prolongation of a line midway between Albany Avenue and Troy Avenue as these streets are laid out south of Vernon Avenue; thence northwardly along a line always midway between Albany Avenue and Troy Avenue and the prolongations thereof to the point or place of beginning.

2. Bounded on the north by a line distant 321.58 feet southerly from and parallel with the southerly line of Avenue F, the said distance being measured at right angles to Avenue F; on the east by a line midway between Schenectady Avenue and Utica Avenue and by the prolongation of the said line; on the south by the centre line of the right of way of the Long Island Railroad, and on the west by a line midway between Troy Avenue and Schenectady Avenue and by the prolongation of the said line.

Fourth.—That the abstracts of said estimate of damage and of said assessment for benefit, together with the damage and benefit maps, and also all the affidavits, estimates, proofs and other documents used by the Commissioners of Estimate and by the Commissioner of Assessment in making the same, have been deposited in the Bureau of Street Openings in the Law Department of The City of New York, No. 166 Montague Street, in the Borough of Brooklyn, in said City, there to remain until the 22nd day of April, 1916.

Fifth.—That, provided there be no objections filed to either of said abstracts, the reports as to awards and as to assessments for benefit herein will be presented for confirmation to the Supreme Court of the State of New York, Second Department, at a Special Term thereof, to be held in the County Court House in the Borough of Brooklyn, in The City of New York, on the 24th day of May, 1916, at the opening of the Court on that day.

Sixth.—In case, however, objections are filed to the foregoing abstracts of estimate and assessment, or to either of them, the motion to confirm the reports as to awards and as to assessments shall stand adjourned to the date to be hereafter specified in the notice provided in such cases to be given in relation to filing the final reports, pursuant to Sections 981 and 984 of the Greater New York Charter, as amended by Chapter 658 of the Laws of 1906.

Dated, New York, March 24th, 1916.

WILLIAM MCKINNEY, FRANCIS STOCK-

TON MCDIVITT, WM. H. TAYLOR, Commissioners of Estimate. WILLIAM MCKINNEY,

Commissioner of Assessment.

ANDREW C. TROY, Clerk. m24,a10

In the Matter of the Application of The City of New York, relative to acquiring title, wherever the same has not been heretofore acquired for the same purpose in fee, to the lands, tenements and hereditaments required for the opening and extending of UNION STREET, from New York Avenue to Rochester Avenue, and from Ralph Avenue to East New York Avenue, in the 29th and 32d Wards, Borough of Brooklyn, The City of New York.

NOTICE IS HEREBY GIVEN TO ALL PERSONS interested in the above-entitled proceeding, and to the owner or owners, occupant or occupants, of all houses and lots and improved and unimproved lands affected thereby, and to all others whom it may concern, to wit:

First.—That the undersigned, Commissioners of Estimate, have completed their estimate of damage, and that all persons interested in this proceeding, or in any of the lands, tenements and hereditaments and premises affected thereby, having any objection thereto, do file their said objections in writing, duly verified, with them at their office, No. 166 Montague Street, in the Borough of Brooklyn, in The City of New York, on or before the 1st day of April, 1916, and that the said Commissioners will hear parties so objecting, and for that purpose will be in attendance at their said office on the 3rd day of April, 1916, at 3.30 o'clock P. M.

Second.—That the undersigned, Commissioner of Assessment, has completed his estimate of benefit, and that all persons interested in this proceeding, or in any of the lands, tenements and hereditaments and premises affected thereby, having any objection thereto, do file their said objections in writing, duly verified, with him at his office, No. 166 Montague Street, in the Borough of Brooklyn, in The City of New York, on or before the 1st day of April, 1916, and that the said Commissioner will hear parties so objecting, and for that purpose will be in attendance at his said office on the 5th day of April, 1916, at 3.30 o'clock P. M.

Third.—That the Commissioner of Assessments has assessed any or all of such lands, tenements and hereditaments and premises as are within the area of assessment fixed and prescribed as the area of assessment for benefit by the Board of Estimate and Apportionment on the 18th day of December, 1914, and that the said area of assessment includes all those lands, tenements and hereditaments and premises situate and being in the Borough of Brooklyn, in The City of New York, which, taken together, are bounded and described as follows, viz:

1. Bounded on the north by a line always midway between Union Street and Eastern Parkway and by the prolongation of the said line; on the east by a line distant 100 feet easterly from and parallel with the easterly line of Rochester Avenue, the said distance being measured at right angles to Rochester Avenue; on the south by a line always midway between Union Street and President Street and by the prolongation of the said line; and on the west by the easterly line of New York Avenue.

2. Beginning at a point on the northwesterly line of East New York Avenue where it is intersected by the prolongation of a line distant 100 feet northwesterly from and parallel with the northerly line of Union Street, the said distance being measured at right angles to Union Street, and running thence southwardly along a line parallel with Tapscott Street to a point distant 100 feet southeasterly from the southeasterly line of East New York Avenue, the said distance being measured at right angles to East New York Avenue; thence southwesterly and parallel with East New York Avenue to the intersection with the prolongation of a line distant 260 feet southerly from and parallel with the northerly line of Union Street, the said distance being measured at right angles to Union Street; thence westwardly along the said line parallel with Union Street and along the prolongations of the said line to the intersection with a line distant 100 feet westerly from and parallel with the westerly line of Ralph Avenue as this street is laid out between East New York Avenue and Eastern Parkway, the said distance being measured at right angles to Ralph Avenue; thence northwardly along the said line parallel with Ralph Avenue to the intersection with a line parallel with Union Street and passing through the point of beginning; thence eastwardly along the said line parallel with Union Street to the point or place of beginning.

Fourth.—That the abstracts of said estimate of damage and of said assessment for benefit, together with the damage and benefit maps, and also all the affidavits, estimates, proofs and other documents used by the Commissioners of Estimate and by the Commissioner of Assessment in making the same, have been deposited in the Bureau of Street Openings in the Law Department of The City of New York, No. 166 Montague Street, in the Borough of Brooklyn, in said City, there to remain until the 12th day of April, 1916.

Fifth.—That, provided there be no objections filed to either of said abstracts, the reports as to awards and as to assessments for benefit herein will be presented for confirmation to the Supreme Court of the State of New York, Second Department, at a Special Term thereof, to be held in the County Court House in the Borough of Brooklyn, in The City of New York, on the 17th day of May, 1916, at the opening of the Court on that day.

Sixth.—In case, however, objections are filed to the foregoing abstracts of estimate and assessment, or to either of them, the motion to confirm the reports as to awards and as to assessments shall stand adjourned to the date to be hereafter specified in the notice provided in such cases to be given in relation to filing the final reports, pursuant to Sections 981 and 984 of the Greater New York Charter, as amended by Chapter 658 of the Laws of 1906.

Sixth.—In case, however, objections are filed to the foregoing abstracts of estimate and assessment, or to either of them, the motion to confirm the reports as to awards and as to assessments shall stand adjourned to the date to be hereafter specified in the notice provided in such cases to be given in relation to filing the final reports, pursuant to Sections 981 and 984 of the Greater New York Charter, as amended by Chapter 658 of the Laws of 1906.

Dated, New York, March 13th, 1916.

JAMES A. BLANCHFIELD, DAVID HIRSH-

FIELD, Commissioners of Estimate. JAMES

A. BLANCHFIELD, Commissioner of Assessment.

ANDREW C. TROY, Clerk. m13,29

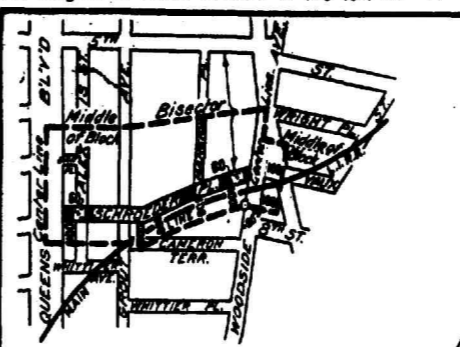
Application for Appointment of Commissioners.

In the Matter of the Application of The City of New York relative to acquiring title, wherever the same has not been heretofore acquired for the same purpose in fee, to the lands, tenements and hereditaments required for the opening and extending of SCHROEDER PLACE, from Queens Boulevard to Woodside Avenue, in the Second Ward, Borough of Queens, City of New York.

NOTICE IS HEREBY GIVEN THAT AN application will be made to the Supreme Court of the State of New York, Second Judicial District, at a Special Term of said Court, to be held at Trial Term, Part I, in the County Court-house, in the County of Queens, in the Borough of Queens, in The City of New York, on the 4th day of April, 1916, at the opening of the Court on that day, or as soon thereafter as counsel can be heard thereon, for the appointment of Commissioners of Estimate and a Commissioner of Assessment in the above-entitled matter.

The nature and extent of the improvement hereby intended is the acquisition of title by The City of New York, in fee, for the use of the public, to all the lands and premises, with the buildings thereon and the appurtenances thereunto belonging, required for the opening and extending of Schroeder Place, from Queens Boulevard to Woodside Avenue, in the Second Ward, Borough of Queens, City of New York. The real property title to which is proposed to be acquired is more particularly bounded and described as follows, to wit:

Beginning at a point formed by the intersection of the westerly line of Schroeder Place with the northerly line of Queens Boulevard, running thence northwesterly for 481.78 feet along the westerly line of Schroeder Place. Thence northwesterly, deflecting to the left on the arc of a circle, the tangent to which deflects to the left 24° 44'



EXPLANATORY NOTE:
— indicates the boundary of the area of assessment.
o indicates the position of angle point which is not otherwise clearly fixed.
All distances indicated are in feet and are to be measured at right angles or normal to the street lines to which they are referred.
The original of this Diagram is on file in the office of the Chief Engineer, Room 1347, Municipal Building.

Dated, New York, March 23rd, 1916.

LAMAR HARDY, Corporation Counsel,

Municipal Building, Borough of Manhattan, City of New York. m23,a3

In the Matter of the Application of The City of New York relative to acquiring title, wherever the same has not been heretofore acquired for the same purpose in fee, to the lands, tenements and hereditaments required for the opening and extending of CLERMONT AVENUE, from Maurice Avenue to Fresh Pond Road; COX PLACE, from Flushing Avenue to Broad Street; MARABEL AVENUE, from Maurice Avenue to Maspeth Avenue, together with the PUBLIC PARK bounded by Clermont Avenue, Hebbard Avenue and Fresh Pond Road, in the Second Ward, Borough of Queens, City of New York.

NOTICE IS HEREBY GIVEN THAT AN application will be made to the Supreme Court of the State of New York, Second Judicial District, at a Special Term of said Court, to be held at Trial Term, Part I, in the County Court-house, in the County of Queens, in the Borough of Queens, in The City of New York, on the 4th day of April, 1916, at the opening of the Court on that day, or as soon thereafter as counsel can be heard thereon, for the appointment of Commissioners of Estimate and a Commissioner of Assessment in the above-entitled matter.

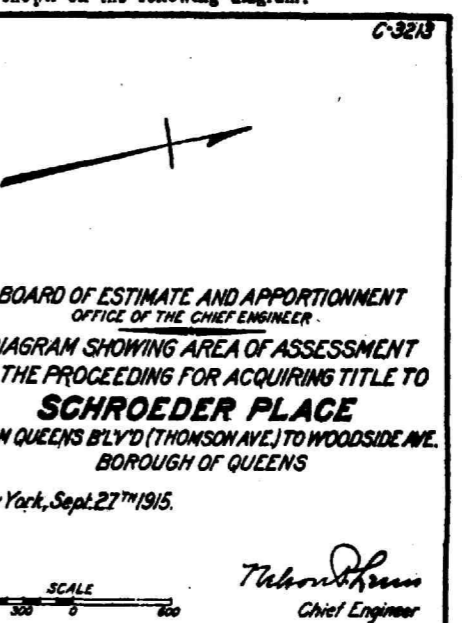
The nature and extent of the improvement hereby intended is the acquisition of title by The City of New York, in fee, for the use of the public, to all the lands and premises, with the buildings thereon and the appurtenances thereunto belonging, required for the opening and extending of Clermont Avenue, from Maurice Avenue to Fresh Pond Road; Cox Place, from Flushing Avenue to Broad Street; Marabel Avenue, from Maurice Avenue to Maspeth Avenue, together with the Public Park bounded by Clermont Avenue, Hebbard Avenue and Fresh Pond Road, in the Second Ward, Borough of Queens, City of New York. The real property title to which is proposed to be acquired is more particularly bounded and described as follows, to wit:

Beginning at a point formed by the intersection of the southerly line of Grand Street with the easterly line of Cox Place. Running thence southerly for 10.00 feet along the easterly line of Cox Place to the northerly line of Cox Place. Thence easterly, deflecting to the right 90° 00' for 144.54 feet along the northerly line of Cox Place. Thence easterly, deflecting to the left 0° 36' 10" for 214.30 feet along the northerly line of Cox Place. Thence easterly, deflecting to the right 0° 25' 07" for 441.34 feet along the northerly line of Cox Place and prolongation thereof to the northwesterly line of old Flushing Avenue. Thence southwesterly, deflecting to the right 143° 41' 27" for 84.44 feet along the northwesterly line of old Flushing Avenue to the prolongation of the southerly line of Cox Place. Thence westerly, deflecting to the right 36° 18' 33" for 373.11 feet along the southerly line of Cox Place. Thence westerly, deflecting to the left 0° 25' 07" for 214.38 feet along the southerly line of Cox Place. Thence westerly, deflecting to the right 0° 36' 10" for 302.48 feet along the southerly line of Cox Place to the southerly line of Grand Street. Thence easterly, deflecting to the right 162° 38' 54" for 57.09 feet along the southerly line of Grand Street. Thence easterly for 111.79 feet along the southerly line of Grand Street to the easterly line of Cox Place, the point or place of beginning.

35° from the last-mentioned course, which are concave to the east, and the radius of which is 1,935.00 feet, for 349.11 feet along the westerly line of Schroeder Place to the southerly line of Mansion Place. Thence northwesterly, deflecting to the right from the tangent to the last-mentioned course 0° 17' 03" for 53.45 feet along the westerly line of Schroeder Place. Thence northwesterly, deflecting to the right 0° 01' 56" for 326.74 feet along the westerly line of Schroeder Place to the southerly line of the old Woodside Avenue. Thence easterly, deflecting to the right 111° 46' 44" for 13.97 feet along the southerly line of old Woodside Avenue. Thence easterly, deflecting to the right 4° 34' 13" for 52.48 feet along the southerly line of old Woodside Avenue to the easterly line of Schroeder Place. Thence southerly, deflecting to the right 63° 39' 03" for 341.04 feet along the easterly line of Schroeder Place. Thence southerly, deflecting to the left on the arc of a circle tangent to the last-mentioned course, the radius of which is 1,875.00 feet for 361.70 feet along the easterly line of Schroeder Place. Thence southerly, deflecting to the right from the tangent to the last-mentioned course 25° 08' 32" for 493.17 feet along the easterly line of Schroeder Place to the northerly line of Queens Boulevard. Thence westerly for 60.03 feet along the northerly line of Queens Boulevard to the westerly line of Schroeder Place, the point or place of beginning.

Schroeder Place, extending from Queens Boulevard to Woodside Avenue, in the Second Ward, Borough of Queens, City of New York, is laid down upon Section 10 of Final Maps of the Borough of Queens, approved by the Board of Estimate and Apportionment November 2, 1911, by the Mayor November 18, 1911, copies of which were filed at the office of the President of the Borough of Queens February 23, 1912, at the office of the County Clerk of Queens County at Jamaica February 26, 1912, and at the office of the Corporation Counsel of The City of New York February 27, 1912, and upon Section 11 of Final Maps of the Borough of Queens, approved by the Board of Estimate and Apportionment October 17, 1912, by the Mayor October 24, 1912, copies of which were filed at the office of the President of the Borough of Queens April 23, 1913, at the office of the County Clerk of Queens County at Jamaica April 22, 1913, and at the office of the Corporation Counsel of The City of New York April 19, 1913.

The Board of Estimate and Apportionment by a resolution adopted on the 3d day of December, 1915, determined that the whole cost and expense of this proceeding shall be assessed upon the property deemed to be benefited thereby, and that the area of assessment for benefit in this proceeding be fixed and determined to be as shown on the following diagram:



BOARD OF ESTIMATE AND APPOINTMENT
OFFICE OF THE CHIEF ENGINEER
DIAGRAM SHOWING AREA OF ASSESSMENT
IN THE PROCEEDING FOR ACQUIRING TITLE TO
SCHROEDER PLACE
FROM QUEENS BLVD (THOMSON AVE) TO WOODSIDE AVE.
BOROUGH OF QUEENS
New York, Sept. 27th 1915.

Beginning at a point formed by the intersection of the northerly line of Maspeth Avenue with the easterly line of Marabel Avenue. Running thence westerly for 50.00 feet along the northerly line of Maspeth Avenue to the westerly line of Marabel Avenue. Thence northwesterly, deflecting to the right 89° 59' 19" for 1,831.17 feet along the westerly line of Marabel Avenue to the southeasterly line of Maurice Avenue. Thence northwesterly, deflecting to the right 39° 30' 53" for 78.58 feet along the southeasterly line of Maurice Avenue to the easterly line of Marabel Avenue. Thence southerly for 1,891.80 feet along the easterly line of Marabel Avenue to the northerly line of Maspeth Avenue, the point or place of beginning.

Beginning at a point formed by the intersection of the northerly line of Grand Street with the easterly line of Clermont Avenue. Running thence westerly for 65.25 feet along the northerly line of Grand Street to the westerly line of Clermont Avenue. Thence northwesterly, deflecting to the right 108° 13' 26" for 375.05 feet along the westerly line of Clermont Avenue to the southerly line of Maspeth Avenue. Thence northwesterly, deflecting to the right 35° 23' 33" for 65.27 feet along the westerly line of Clermont Avenue to the northerly line of Maspeth Avenue. Thence southerly, deflecting to the left 13° 33' 36" for 93.97 feet along the easterly line of Clermont Avenue to the southerly line of Borden Avenue. Thence southerly, deflecting to the right 17° 01' 41" for 1,672.11 feet along the easterly line of Clermont Avenue to the northerly line of Maspeth Avenue. Thence southerly, deflecting to the right 15° 09' 49" for 62.15 feet along the easterly line of Clermont Avenue to the southerly line of Maspeth Avenue. Thence southerly, deflecting to the left 27° 22' 11" for 137.46 feet along the easterly line of Clermont Avenue. Thence southerly for 204.65 feet along the easterly line of Clermont Avenue to the northerly line of Grand Street, the point or place of beginning.

Beginning at a point formed by the intersection of the southerly line of Grand Street with the westerly line of Clermont Avenue. Running thence easterly for 62.50 feet along the southerly line of Grand Street to the easterly line of Clermont Avenue. Thence southerly, deflecting to the right 107° 10' 37" for 106.18 feet along the easterly line of Clermont Avenue. Thence southerly, deflecting to the left 16° 09' 13" for 137.01 feet along the easterly line of Clermont Avenue to the northerly line of old Flushing Avenue. Thence westerly, deflecting to the right 75° 05' 28" for 62.11 feet along the northerly line of old Flushing Avenue to the

westerly line of Clermont Avenue. Thence northerly, deflecting to the right $104^{\circ} 52' 39''$ for 161.17 feet along the westerly line of Clermont Avenue. Thence northerly for 96.48 feet along the westerly line of Clermont Avenue to the southerly line of Grand Street, the point or place of beginning.

Parcel "C."

Beginning at a point formed by the intersection of the southerly line of Flushing Avenue with the easterly line of Clermont Avenue. Running thence southerly for 402.83 feet along the easterly line of Clermont Avenue. Thence southerly, deflecting to the right $15^{\circ} 04' 06''$ for 173.59 feet along the easterly line of Clermont Avenue. Thence southerly, deflecting to the left $2^{\circ} 04' 49''$ for 125.06 feet along the easterly line of Clermont Avenue. Thence southerly, deflecting to the left $31^{\circ} 27' 25''$ for 293.52 feet along the easterly line of Clermont Avenue to the southerly line of Heberd Avenue. Thence easterly, deflecting to the left $57^{\circ} 57' 32''$ for 9.40 feet along the southerly line of Heberd Avenue to the westerly line of Fresh Pond Road. Thence southerly, deflecting to the right $88^{\circ} 52' 12''$ for 112.84 feet along the westerly line of Fresh Pond Road to the westerly line of Clermont Avenue. Thence northerly, deflecting to the right $149^{\circ} 05' 20''$ for 241.06 feet along the westerly line of Clermont Avenue. Thence northerly, deflecting to the left $2^{\circ} 58' 41''$ for 155.37 feet along the westerly line of Clermont Avenue. Thence northerly, deflecting to the right $34^{\circ} 26' 06''$ for 303.39 feet along the westerly line of Clermont Avenue. Thence northerly, deflecting to the left $11^{\circ} 57' 52''$ for 400.38 feet along the westerly line of Clermont Avenue to the southerly line of Flushing Avenue. Thence easterly for 55.05 feet along the southerly line of Flushing Avenue to the easterly line of Clermont Avenue, the point or place of beginning.

Cox Place, extending from Flushing Avenue to Broad Street; Marabel Avenue, extending from Maurice Avenue to Maspeth Avenue, and Clermont Avenue, extending from Maurice Avenue

to Fresh Pond Road, in the Second Ward, Borough of Queens, City of New York, is laid down upon the following sections of Final Maps of the Borough of Queens:

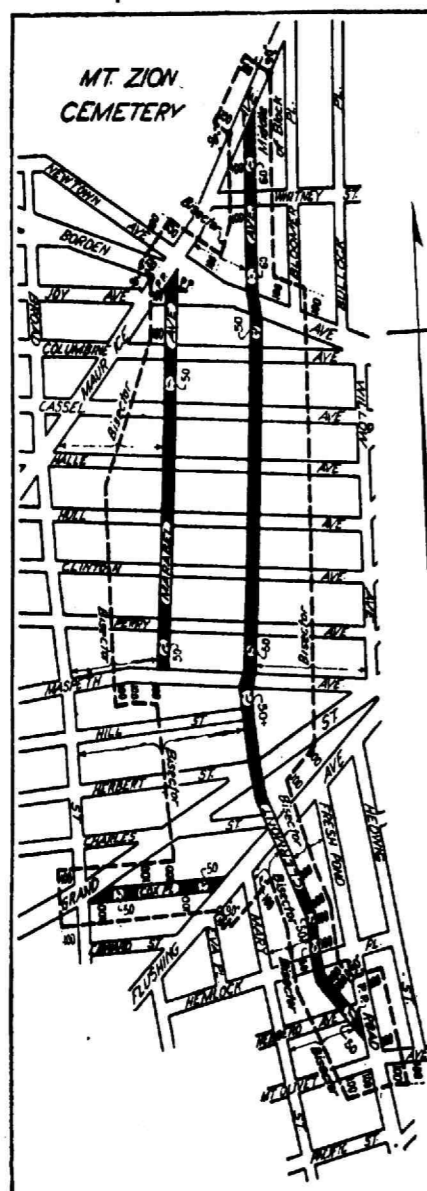
Section No. 12. Adopted by Board of Estimate and Apportionment May 21, 1909. Approved by the Mayor June 4, 1909. Filed at County Clerk's Office, Queens, Aug. 10, 1909. Filed at Corporation Counsel's Office Aug. 9, 1909. Filed at Borough President's Office, Queens, Aug. 13, 1909.

Section No. 16. Adopted by Board of Estimate and Apportionment Feb. 8, 1912. Approved by the Mayor Feb. 26, 1912. Filed at County Clerk's Office, Queens, Sept. 30, 1912. Filed at Corporation Counsel's Office Sept. 30, 1912. Filed at Borough President's Office, Queens, Oct. 7, 1912.

Section No. 17. Adopted by Board of Estimate and Apportionment June 26, 1908. Approved by the Mayor Aug. 5, 1908. Filed at County Clerk's Office, Queens, Aug. 14, 1908. Filed at Corporation Counsel's Office Aug. 19, 1908. Filed at Borough President's Office, Queens, Sept. 11, 1908.

—and upon Map of the Territory bounded by Broad Street, Maspeth Avenue, Grand Street, Flushing Avenue, Fresh Pond Road, Mount Olivet Avenue, Mary Street, Flushing Avenue and Edward Street, adopted by the Board of Estimate and Apportionment March 27, 1914; approved by the Mayor April 10, 1914, and filed at the office of the County Clerk of Queens County at Jamaica July 24, 1914, at the office of the Corporation Counsel of The City of New York July 23, 1914, and at the office of the President of the Borough of Queens July 27, 1914.

The Board of Estimate and Apportionment by a resolution adopted on the 3d day of December, 1915, determined that the whole cost and expense of this proceeding shall be assessed upon the property deemed to be benefited thereby, and that the area of assessment for benefit in this proceeding be fixed and determined to be as shown on the following diagram:



EXPLANATORY NOTE:

— indicates the boundary of the area of assessment.
○ indicates the position of angle points which are not otherwise clearly fixed.
All distances indicated are in feet and are to be measured at right angles or normal to the street lines to which they are referred.
The original of this diagram is on file in the office of the Chief Engineer, Room 1347, Municipal Building.

**BOARD OF ESTIMATE AND APPOINTMENT
OFFICE OF THE CHIEF ENGINEER
DIAGRAM SHOWING AREA OF ASSESSMENT
IN THE PROCEEDING FOR ACQUIRING TITLE TO
CLERMONT AVENUE**

FROM MAURICE AVENUE TO FRESH POND ROAD,
COX PLACE
FROM FLUSHING AVENUE TO BROAD STREET,
MARABEL AVENUE
FROM MAURICE AVENUE TO MASPEATH AVENUE AND
PUBLIC PARK
BOUNDED BY CLERMONT AVENUE, HEBERD AVENUE
AND FRESH POND ROAD
BOROUGH OF QUEENS.
New York, September 23, 1915.

SCALE
0 100 200

William P. Lewis
Chief Engineer

Dated, New York, March 23d, 1916.
LAMAR HARDY, Corporation Counsel,
Municipal Building, Borough of Manhattan, City
of New York. m23,a3

In the Matter of the Application of The City of New York relative to acquiring title, wherever the same has not been heretofore acquired for the same purpose in fee, to the lands, tenements and hereditaments required for the opening and extending of SEVENTEENTH STREET, from Queens Boulevard to Jackson Avenue, in the Second Ward, Borough of Queens, City of New York.

NOTICE IS HEREBY GIVEN THAT AN application will be made to the Supreme Court of the State of New York, Second Judicial District, at a Special Term of said Court, to be held at Part I, Motions, in the County Court-house, in the County of Kings, in the Borough of Brooklyn, in The City of New York, on the 3d day of April, 1916, at the opening of the Court on that day, or as soon thereafter as Counsel can be heard thereon, for the appointment of Commissioners of Estimate and a Commissioner of Assessment in the above-entitled matter.

The nature and extent of the improvement hereby intended is the acquisition of title by The City of New York, in fee, for the use of the public, to all the lands and premises, with the buildings thereon and the appurtenances thereto belonging, required for the opening and extending of Seventeenth Street, from Queens Boulevard to Jackson Avenue, in the Second Ward, Borough of Queens, City of New York. The real property title to which is proposed to be acquired is more particularly bounded and described as follows:

Beginning at a point formed by the intersection of the easterly line of Seventeenth Street with the southerly line of Jackson Avenue. Running thence southerly for 2,050.00 feet along the easterly line of Seventeenth Street to the northerly line of Polk Avenue. Thence southerly, deflecting to the right $18^{\circ} 21' 01''$ for 79.02 feet along the easterly line of Seventeenth Street to the southerly line of Polk Avenue. Thence southerly, deflecting to the left $18^{\circ} 49' 13''$ for 2,077.00 feet along the easterly line of Seventeenth Street to the northerly line of old Woodside Avenue. Thence southerly, deflecting to the right $35^{\circ} 55' 11''$ for 75.31 feet along the southerly line of Seventeenth Street to the southerly line of old Woodside Avenue. Thence southerly, deflecting to the left $36^{\circ} 20' 34''$ for 809.40 feet along the easterly line of Seventeenth Street to the northerly line of Laurel Hill Boulevard. Thence southerly, deflecting to the left $22^{\circ} 19' 24''$ for 58.00 feet along the easterly line of Seventeenth Street. Thence southerly, deflecting to the left on the arc of a circle tangent to the last-

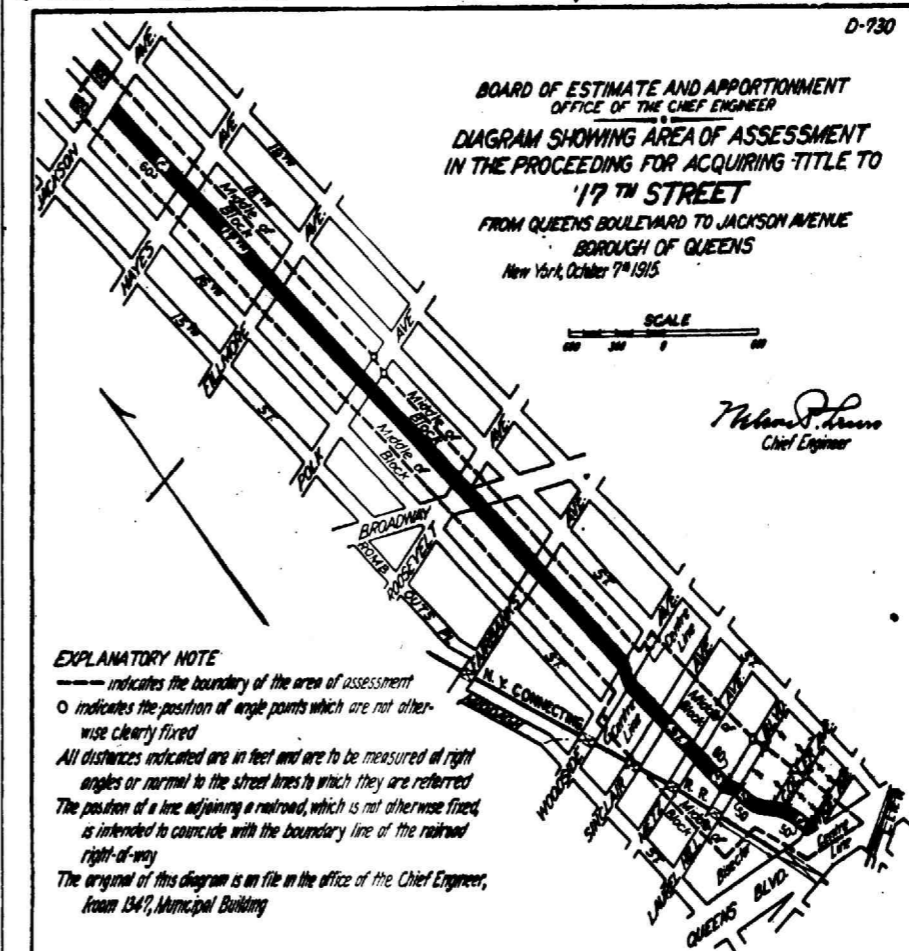
mentioned course, the radius of which is 206.60 feet for 133.82 feet along the northerly line of Seventeenth Street. Thence southerly, deflecting to the right on the arc of a circle tangent to the last-mentioned course, the radius of which is 325.25 feet, for 331.70 feet along the easterly line of Seventeenth Street to the northerly line of Queens Boulevard. Thence westerly, deflecting to the right $91^{\circ} 24' 32''$ for 50.02 feet along the northerly line of Queens Boulevard to the westerly line of Seventeenth Street. Thence northerly on the arc of a circle concave to the west, the tangent of which deflects $88^{\circ} 20' 06''$ to the right from the last-mentioned course, the radius of which is 275.35 feet, for 279.50 feet along the easterly line of Seventeenth Street. Thence northerly, deflecting to the right on the arc of a circle tangent to the last-mentioned course, the radius of which is 256.60 feet, for 166.21 feet along the southerly line of Seventeenth Street. Thence northerly, on a tangent to the last-mentioned course, for 58.00 feet along the westerly line of Seventeenth Street to the southerly line of Laurel Hill Boulevard. Thence northerly, deflecting to the left $29^{\circ} 20' 29''$ for 75.71 feet along the southerly line of Seventeenth Street to the northerly line of Laurel Hill Boulevard. Thence northerly, deflecting to the right $29^{\circ} 20' 29''$ for 806.50 feet along the westerly line of Seventeenth Street to the southerly line of old Woodside Avenue. Thence northerly, deflecting to the right $36^{\circ} 20' 17''$ for 75.28 feet along the northerly line of Seventeenth Street to the northerly line of old Woodside Avenue. Thence northerly, deflecting to the left $35^{\circ} 54' 54''$ for 2,080.85 feet along the westerly line of Seventeenth Street to the southerly line of Polk Avenue. Thence northerly, deflecting to the right $18^{\circ} 49' 18''$ for 79.02 feet along the westerly line of Seventeenth Street to the northerly line of Polk Avenue. Thence northerly, deflecting to the left $18^{\circ} 21' 06''$ for 2,050.00 feet along the westerly line of Seventeenth Street to the southerly line of Jackson Avenue. Thence southerly for 60.00 feet along the southerly line of Jackson Avenue to the easterly line of Seventeenth Street, the point or place of beginning. The property affected by this proceeding is located in Blocks Nos. 1265, 1266, 1651, 1652, 1670, 1671, 1736, 1737, 1741, 3129, 3130, 3128, 3131, 3146, 3147, 3155, 3156, 3154, 3157, 3172, 3173, and 3174 of the Land Map of The City of New York, Borough of Queens.

Seventeenth Street, extending from Queens Boulevard to Jackson Avenue, in the Second Ward, Borough of Queens, City of New York, is laid down upon Section 9 of the Final Map of the Borough of Queens, approved by the Board of Estimate and Apportionment February 8, 1912, by the Mayor February 26, 1912, copies of which were filed at the office of the President of the Borough of Queens June 1, 1912, at the office of the County Clerk of Queens County at Jamaica May 28, 1912, and at the office of the Corporation Counsel of The City of New York

May 28, 1912; upon Section 10 of the Final Map, approved by the Board of Estimate and Apportionment November 2, 1911, by the Mayor November 18, 1911, copies of which were filed at the office of the President of the Borough of Queens February 28, 1912, at the office of the County Clerk of Queens County at Jamaica February 26, 1912, and at the office of the Corporation Counsel of The City of New York February 27, 1912, and upon Section 19 of the Final Map, approved by the Board of Estimate and Apportionment June 17, 1910, by the Mayor June 24, 1910, copies of which were filed at the office of the President of the Borough of Queens August 23, 1910, at the office of the County Clerk of Queens County at Jamaica August 23, 1910, and at the office of the Corporation Counsel of The City of New York October 24, 1910, as amended by Alteration Map No. 557 of the territory

bounded by Flushing Avenue, Fairbanks Avenue, Eighteenth Street, etc., approved by the Board of Estimate and Apportionment November 12, 1913, by the Mayor November 12, 1913, copies of which were filed at the office of the President of the Borough of Queens February 16, 1916, at the office of the County Clerk of Queens County at Jamaica February 14, 1916, at the office of the Corporation Counsel of The City of New York February 14, 1916.

The Board of Estimate and Apportionment by resolutions adopted on the 1st day of July, 1915, and the 12th day of November, 1915, duly determined that the whole cost and expense of this proceeding shall be assessed upon the property deemed to be benefited thereby, and that the area of assessment for benefit in this proceeding be fixed and determined to be as shown on the following diagram:



EXPLANATORY NOTE:

— indicates the boundary of the area of assessment.
○ indicates the position of angle points which are not otherwise clearly fixed.
All distances indicated are in feet and are to be measured at right angles or normal to the street lines to which they are referred.
The position of a line adjoining a railroad, which is not otherwise fixed, is intended to coincide with the boundary line of the railroad right-of-way.
The original of this diagram is on file in the office of the Chief Engineer, Room 1347, Municipal Building.

Dated, New York, March 22nd, 1916.
LAMAR HARDY, Corporation Counsel,
Municipal Building, Borough of Manhattan, City
of New York. m22,a1

In the Matter of the Application of The City of New York relative to acquiring title, wherever the same has not been heretofore acquired for the same purpose in fee, to the lands, tenements and hereditaments required for the opening and extending of LAKE STREET, from Junction Avenue to Alburts Avenue, and BANTA STREET, from Van Dine Street to Junction Avenue, in the Second Ward, Borough of Queens, City of New York.

NOTICE IS HEREBY GIVEN THAT AN application will be made to the Supreme Court of the State of New York, Second Judicial District, at a Special Term of said Court, to be held at Trial Term, Part I, in the County Court-house, in the County of Queens, in the Borough of Queens, in The City of New York, on the 4th day of April, 1916, at the opening of the Court on that day, or as soon thereafter as Counsel can be heard thereon, for the appointment of Commissioners of Estimate and a Commissioner of Assessment in the above-entitled matter.

The nature and extent of the improvement hereby intended is the acquisition of title by The City of New York, in fee, for the use of the public, to all the lands and premises, with the buildings thereon and the appurtenances thereto belonging, required for the opening and extending of Lake Street, from Junction Avenue to Alburts Avenue, and Banta Street, from Van Dine Street to Junction Avenue, in the Second Ward, Borough of Queens, City of New York. The real property title to which is proposed to be acquired is more particularly bounded and described as follows:

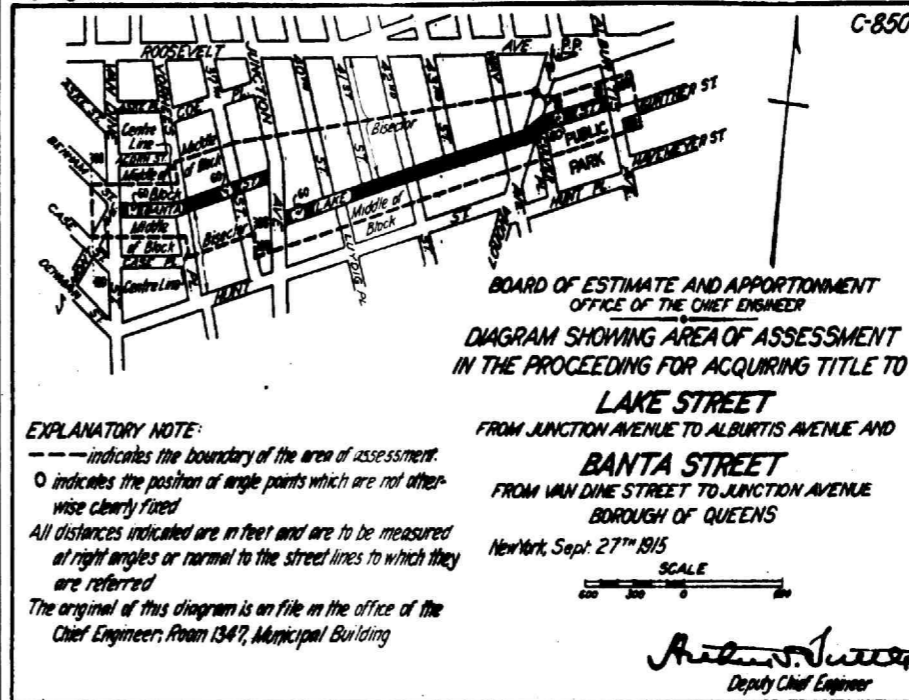
Beginning at a point formed by the intersection of the easterly line of Van Dine Street with the northerly line of Banta Street. Running thence easterly for 368.44 feet along the northerly line of Banta Street to the westerly line of Voorhees Place. Thence easterly, deflecting to the left $0^{\circ} 59' 22''$ for 60.99 feet to the easterly line of Voorhees Place. Thence easterly, deflecting to the left $13^{\circ} 26' 05''$ for 496.75 feet along the northerly line of Banta Street to the westerly line of old Junction Avenue. Thence southerly, deflecting to the right $105^{\circ} 51' 29''$ for 62.37 feet along the westerly line of old Junction Avenue to the southerly line of Banta Street. Thence westerly, deflecting to the right $74^{\circ} 08' 31''$ for 482.96 feet along the southerly line of Banta Street to the easterly line of Voorhees Place. Thence westerly, deflecting to the right $12^{\circ} 24' 47''$ for 60.80 feet to the westerly line of Voorhees Place. Thence westerly, deflecting to the right $2^{\circ} 00' 40''$ for 380.45 feet along the

southerly line of Banta Street to the easterly line to Van Dine Street. Thence northerly for 60.00 feet to the northerly line of Banta Street, the point or place of beginning.

LAKE STREET.
Beginning at a point formed by the intersection of the westerly line of Alburts Avenue and the southerly line of Lake Street. Running thence westerly for 400.00 feet along the southerly line of Lake Street to the easterly line of Culver Place. Thence southwesterly, deflecting to the left $21^{\circ} 20' 50''$ for 64.42 feet to the westerly line of Culver Place. Thence southwesterly, deflecting to the left $1^{\circ} 27' 09''$ for 151.87 feet to the prolongation of the easterly line of Way Avenue. Thence northerly, deflecting to the right $112^{\circ} 47' 59''$ for 23.92 feet along the prolongation of the easterly line of Way Avenue to the prolongation of the southerly line of Lake Street. Thence westerly, deflecting to the left $90^{\circ} 02' 48''$ for 1,462.19 feet along the southerly line of Lake Street to the easterly line of old Junction Avenue. Thence northerly, deflecting to the right $101^{\circ} 20' 29''$ for 16.25 feet along the easterly line of old Junction Avenue. Thence northerly, deflecting to the right $1^{\circ} 57' 46''$ for 45.28 feet along the easterly line of old Junction Avenue to the prolongation of the northerly line of Lake Street. Thence easterly, deflecting to the right $76^{\circ} 41' 45''$ for 1,509.08 feet along the northerly line of Lake Street to the westerly line of Louona Avenue. Thence northeasterly, deflecting to the left $22^{\circ} 29' 30''$ for 152.17 feet to the easterly line of Louona Avenue. Thence easterly, deflecting to the right $22^{\circ} 32' 18''$ for 399.00 feet along the northerly line of Lake Street to the westerly line of Alburts Avenue. Thence southerly for 60.00 feet along the westerly line of Alburts Avenue to the southerly line of Lake Street, the point or place of beginning.

Lake Street, extending from Junction Avenue to Alburts Avenue, and Banta (Canton) Street, extending from Van Dine Street to Junction Avenue, in the Second Ward, Borough of Queens, City of New York, is laid down upon Section 25 of Final Maps of the Borough of Queens, approved by the Board of Estimate and Apportionment June 17, 1910, by the Mayor June 24, 1910, and filed at the office of the President of the Borough of Queens October 29, 1910, at the office of the County Clerk of Queens County in Jamaica October 29, 1910, and the office of the Corporation Counsel of The City of New York October 24, 1910.

The Board of Estimate and Apportionment by a resolution adopted on the 3d day of December, 1915, determined that the whole cost and expense of this proceeding shall be assessed upon the property deemed to be benefited thereby, and that the area of assessment for benefit in this proceeding be fixed and determined to be as shown on the following diagram:



EXPLANATORY NOTE:

— indicates the boundary of the area of assessment.
○ indicates the position of angle points which are not otherwise clearly fixed.
All distances indicated are in feet and are to be measured at right angles or normal to the street lines to which they are referred.
The original of this diagram is on file in the office of the Chief Engineer, Room 1347, Municipal Building.

Dated, New York, March 23rd, 1916.
LAMAR HARDY, Corporation Counsel,
Municipal Building, Borough of Manhattan, City
of New York. m23,a3

In the Matter of the Application of The City of New York relative to acquiring title, wherever the same has not been heretofore acquired for

the same purpose in fee, to the lands, tenements and hereditaments required for the opening and extending of VAN PELT STREET, from Borden Avenue to Skillman Avenue, in the First Ward, Borough of Queens, City of New York.

NOTICE IS HEREBY GIVEN THAT AN application will be made to the Supreme Court

of the State of New York, Second Judicial District, at a Special Term of said Court, to be held at Part 1, Motions, in the County Court-house, in the County of Kings, in the Borough of Brooklyn, in the City of New York, on the 3rd day of April, 1916, at the opening of the Court on that day, or as soon thereafter as counsel can be heard thereon, for the appointment of Commissioners of Estimate and a Commissioner of Assessment in the above-entitled matter.

The nature and extent of the improvement hereby intended is the acquisition of title by The City of New York, in fee, for the use of the public, to all the lands and premises, with the buildings thereon and the appurtenances thereto belonging, required for the opening and extending of Van Pelt Street, from Borden Avenue to Skillman Avenue, in the First Ward, Borough of Queens, City of New York. The real property title to which is proposed to be acquired is more particularly bounded and described as follows, to wit:

PARCEL "A."

Beginning at a point formed by the intersection of the westerly line of Van Pelt Street and the southerly line of Hunterspoint Avenue. Running thence easterly for 60.00 feet along the southerly line of Hunterspoint Avenue to the easterly line of Van Pelt Street. Thence southerly, deflecting to the right 90° for 127.40 feet along the easterly line of Van Pelt Street to the northerly line of old Borden Avenue. Thence westerly, deflecting to the right 84° 49' 44" for 60.25 feet along the northerly line of old Borden Avenue to the westerly line of Van Pelt Street. Thence northerly for 132.83 feet along the westerly line of Van Pelt Street to the southerly line of Hunterspoint Avenue, the point or place of beginning.

PARCEL "B."

Beginning at a point formed by the easterly line of Van Pelt Street with the northerly line of Hunterspoint Avenue. Running thence westerly for 65.00 feet along the northerly line of Hunterspoint Avenue to the westerly line of Van Pelt Street. Thence northerly, deflecting to the right 67° 23' 30" for 386.44 feet along the westerly line of Van Pelt Street to the southerly line of Greenpoint Avenue. Thence easterly, deflecting to the right 54° 01' 30" for 74.14 feet along the southerly line of Greenpoint Avenue to the easterly line of Van Pelt Street. Thence southerly for 454.98 feet along the easterly line of Van Pelt Street to the northerly line of Hunterspoint Avenue, the point or place of beginning.

PARCEL "C."

Beginning at a point formed by the intersection of the easterly line of Van Pelt Street with the northerly line of Greenpoint Avenue. Running thence westerly for 74.14 feet along the northerly line of Greenpoint Avenue to the westerly line of Van Pelt Street. Thence northerly, deflecting to the right 125° 58' 30" for 704.15 feet along the westerly line of Van Pelt Street to the southerly line of Anable Avenue. Thence easterly, deflecting to the right 90° for 60.00 feet along the southerly line of Anable Avenue to the easterly line of Van Pelt Street. Thence southerly for 660.60 feet along the easterly line of Van Pelt Street to the northerly line of Greenpoint Avenue, the point or place of beginning.

PARCEL "D."

Beginning at a point formed by the intersection of the easterly line of Van Pelt Street with the northerly line of Anable Avenue. Running thence westerly for 60.00 feet along the northerly line of Anable Avenue to the westerly line

of Van Pelt Street. Thence northerly deflecting to the right 90° for 600.05 feet along the westerly line of Van Pelt Street to the southerly line of Nelson Avenue. Thence easterly, deflecting to the right 90° for 60.00 feet along the southerly line of Nelson Avenue to the easterly line of Van Pelt Street. Thence southerly for 600.05 feet along the easterly line of Van Pelt Street to the northerly line of Anable Avenue, the point or place of beginning.

PARCEL "E."

Beginning at a point formed by the intersection of the easterly line of Van Pelt Street with the northerly line of Nelson Avenue. Running thence westerly for 60.00 feet along the northerly line of Nelson Avenue to the westerly line of Van Pelt Street. Thence northerly, deflecting to the right 90° for 600.10 feet along the westerly line of Van Pelt Street to the southerly line of Queens Boulevard. Thence easterly, deflecting to the right 90° for 60.00 feet along the southerly line of Queens Boulevard to the easterly line of Van Pelt Street. Thence southerly for 600.10 feet along the easterly line of Van Pelt Street to the northerly line of Nelson Avenue, the point or place of beginning.

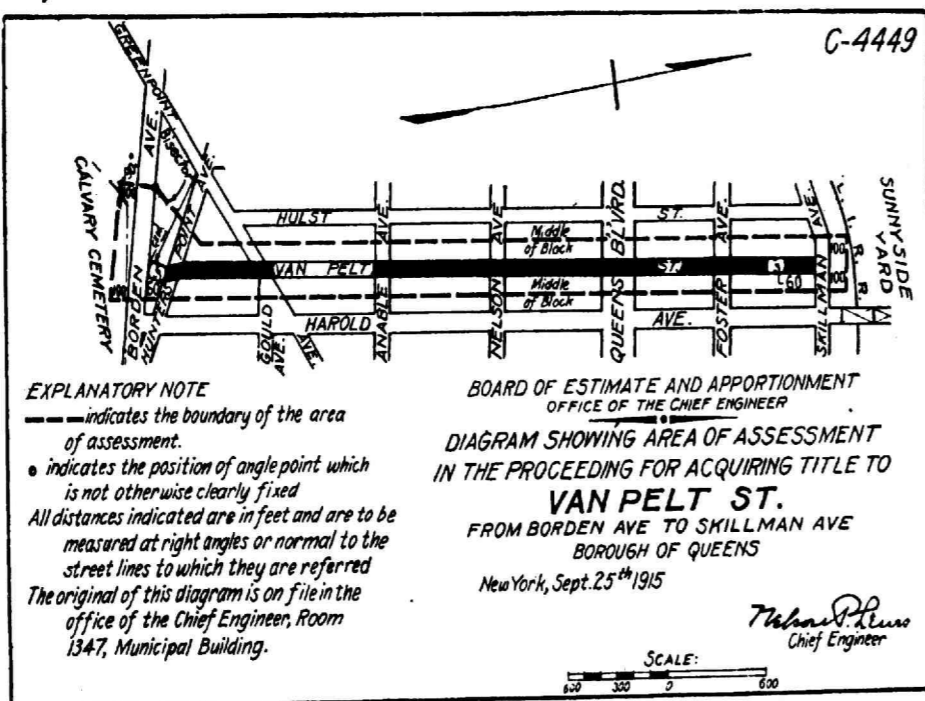
PARCEL "F."

Beginning at a point formed by the intersection of the westerly line of Van Pelt Street with the southerly line of Skillman Avenue. Running thence easterly for 60.00 feet along the southerly line of Skillman Avenue to the easterly line of Van Pelt Street. Thence southerly, deflecting to the right 90° 11' 00" for 1,213.58 feet along the easterly line of Van Pelt Street to the northerly line of old Thomson Avenue. Thence westerly, deflecting to the right 90° for 60.00 feet along the northerly line of old Thomson Avenue to the westerly line of Van Pelt Street. Thence northerly for 1,213.39 feet along the westerly line of Van Pelt Street to the southerly line of Skillman Avenue, the point or place of beginning.

Van Pelt Street, extending from Borden Avenue to Skillman Avenue, in the First Ward, Borough of Queens, City of New York, is laid down upon the Commissioners Map of Long Island City, filed with the City Clerk of Long Island City, December 31, 1875, as amended by Final Map, Section No. 2, approved by the Board of Estimate and Apportionment July 1, 1910, by the Mayor July 13, 1910, copies of which were filed at the office of the President of the Borough of Queens October 29, 1910, at the office of the County Clerk of Queens County at Jamaica October 29, 1910, and at the office of the Corporation Counsel of The City of New York October 24, 1910, and by Final Map, Section No. 314, approved by the Board of Estimate and Apportionment October 1, 1915, by the Mayor October 18, 1915, copies of which were filed at the office of the President of the Borough of Queens on February 16, 1916, at the office of the County Clerk of Queens County at Jamaica on February 14, 1916, and at the office of the Corporation Counsel of The City of New York on February 14, 1916.

The land required for Van Pelt Street, from Borden Avenue to Skillman Avenue, is located in Block Nos. 604, 605, 616, 617, 640, 641, 654, 655, 733, 734, 735, 736, 737 and 738 of the Land Map of the Borough of Queens, City of New York.

The Board of Estimate and Apportionment by a resolution adopted on the 22d day of October, 1915, determined that the whole cost and expense of this proceeding shall be assessed upon the property deemed to be benefited thereby, and that the area of assessment for benefit in this proceeding be fixed and determined to be as shown on the following diagram:



Dated, New York, March 22, 1916.
 LAMAR HARDY, Corporation Counsel,
 Municipal Building, Borough of Manhattan, City
 of New York. m22,a1

DEPARTMENT OF CORRECTION.

Proposals.

SEALED BIDS OR PROPOSALS WILL BE received by the Commissioner of Correction, Municipal Building, Manhattan, until eleven o'clock A. M. on

MONDAY, APRIL 3, 1916.

FOR FURNISHING MATERIALS REQUIRED FOR THE FOUNDATIONS FOR THE RECEIVING, CLASSIFICATION AND ADMINISTRATION BUILDING OF THE REFORMATORY OF MALE MISDEMEANANTS FOR THE DEPARTMENT OF CORRECTION, CITY OF NEW YORK, LOCATED AT NEW HAMPTON, ORANGE COUNTY, NEW YORK.

Proposals are to be made and contracts will be awarded separately for materials furnished under each item—A, B, D, E, F, G, H, I, J, K, L, M, N, O, P, Q, R.

Each proposal shall be accompanied by a certified check on a State or National Bank of the City of New York, drawn to the order of the Comptroller, or money to the amount of not less than two and one-half (2½%) per cent. of the amount of the bid.

The time allowed for furnishing the materials under each bid will be as stated in the Instructions to Bidders.

The amount of security required will be fifty (50%) per cent. of the amount of the contract. Blank forms and further information may be obtained from Department of Correction, Municipal Building, Room 2400; Charles B. Meyers, Architect, No. 1 Union Square West, and William Goldsmith, Engineer, New Hampton Farms, New Hampton, Orange County, New York. A copy of the plans will be on display at the above places.

BURDETTE G. LEWIS, Commissioner. m23,a3

See General Instructions to Bidders on last page, last column, of the "City Record."

SEALED BIDS OR ESTIMATES WILL BE received by the Commissioner of Correction at Municipal Building, Manhattan, until 11 o'clock A. M. on

WEDNESDAY, MARCH 29, 1916.
 FURNISHING AND DELIVERING FRESH AND SALT MEATS TO NEW HAMPTON FARMS, NEW HAMPTON, ORANGE COUNTY, NEW YORK.

The time for the delivery of the articles, materials and supplies and the performance of the contract is by or before May 31st, 1916.

The amount of security required is thirty (30) per cent. of the amount of the bid or estimate. The bidder will state the price for each item or article contained in the specifications or schedules herein contained or hereto annexed, per pound, ton, dozen, gallon, yard or other unit of measure, by which the bids will be tested. The extensions must be made and footed up, as the bids will be read from the totals and awards made to the lowest bidder on each item.

Bids must be submitted in duplicate, each in a separate envelope. No bid will be accepted unless this provision is complied with.

Delivery will be required to be made at the time and in the manner and in such quantities as may be directed.

Blank forms and further information may be obtained at the office of the Department of Correction, the Borough of Manhattan, Municipal Building, New York City.

BURDETTE G. LEWIS, Commissioner. m18,29

See General Instructions to Bidders on last page, last column, of the "City Record."

BELLEVUE AND ALLIED HOSPITALS, DEPARTMENT OF PUBLIC CHARITIES AND DEPARTMENT OF CORRECTION.

Proposals.

SEALED BIDS OR ESTIMATES WILL BE received by Bellevue and Allied Hospitals, Department of Public Charities, Department of Correction, at Room 1230, Municipal Building, Borough of Manhattan, City of New York, until 12 o'clock noon on

FRIDAY, MARCH 31, 1916.

FOR FURNISHING AND DELIVERING FLOUR.

The time for the performance of the contract is on or before December 31, 1916.

The amount of security required is thirty (30) per cent. of the amount of the bid or estimate.

No bid will be considered unless it is accom-

panied by a deposit. Such deposit shall be in an amount not less than one and one-half (1½) per cent. of the total amount of the bid.

The bidder will state the price per barrel, or other designated unit, by which the bids will be tested. The extensions must be made and footed up, as the bids will be read from the total and awards made to the lowest bidder on each line, as stated in the specifications.

Bids must be submitted in duplicate, each in a separate envelope. No bid will be accepted unless this provision is complied with.

Blank forms and further information may be obtained at room 1230, Municipal Building, Borough of Manhattan.

BOARD OF TRUSTEES, BELLEVUE AND ALLIED HOSPITALS, JOHN W. BRANNAN, M. D., President.

DEPARTMENT OF PUBLIC CHARITIES, JOHN A. KINGSBURY, Commissioner.

DEPARTMENT OF CORRECTION, BURDETTE G. LEWIS, Commissioner. m20,31

See General Instructions to Bidders on last page, last column, of the "City Record," except for the address of the office for receiving and opening bids.

DEPARTMENT OF HEALTH.

Proposals.

SEALED BIDS OR ESTIMATES WILL BE received by the Board of Health of the Department of Health, Corner of Centre and Walker Sts., Manhattan, until 10.30 o'clock A. M., on

FRIDAY, APRIL 7, 1916.

FOR FURNISHING AND DELIVERING, AS REQUIRED, ICE TO THE HOSPITALS, LABORATORIES, DAY CAMPS, INFANTS, MILK STATIONS AND OFFICE BUILDINGS OF THE DEPARTMENT OF HEALTH, CITY OF NEW YORK, IN THE VARIOUS BOROUGHS, FROM APRIL 10 TO SEPTEMBER 30, 1916.

The time for the delivery of the supplies and the performance of the contract will be from April 10 to September 30, 1916.

No bond will be required with the Bid, but will be required upon awarding of the contract in an amount equal to Thirty (30%) of the contract.

The bid, however, must be accompanied by a deposit of an amount of not less than 1½ per cent. of the amount of the bid.

Bids will be compared and the contract awarded to the lowest bidder for each item in Class No. 1 and to the lowest bidder for each class from No. 2 to Class No. 15.

Blank forms and further information may be obtained at the office of the Chief Clerk of the Department of Health, southwest corner of Centre and Walker sts., Borough of Manhattan, City of New York.

HAVEN EMERSON, M. D., President, Board of Health.

EUGENE W. SCHEFFER, Secretary. m28,a7

See General Instructions to Bidders on last page, last column, of the "City Record."

NOTICE TO BIDDERS AT SALES OF OLD BUILDINGS, ETC.

TERMS AND CONDITIONS UNDER WHICH BUILDINGS, ETC., WILL BE SOLD FOR REMOVAL FROM CITY PROPERTY.

THE BUILDINGS AND APPURTENANCES thereto will be sold to the highest bidder, who must pay cash or certified check, drawn to the order of the Comptroller of The City of New York, and must also give a certified check or cash in half the amount of the purchase price as security for the faithful performance of the terms and conditions of the sale. Where the amount of the purchase price does not equal or exceed the sum of \$50, the sum of \$50 shall be the amount of the security to be deposited. This security may at any time after the expiration of the contract period be applied by the City to the cost of completing any of the work required under the contract, but unfinished at the expiration of the contract period.

The purchaser shall not lease, occupy, cause or permit the building or buildings, etc., purchased by him to be used or occupied for any purpose other than that of their speedy removal nor shall he collect any rental or other revenue for the use of either the land or the buildings, etc., situated thereon. The breach of either or any of these conditions shall forthwith void the sale and cause immediate forfeiture of the purchase money and the security deposited for the faithful performance of the conditions of the sale. The placing therein or permitting the occupancy of any such building by any tenant free, for rent or otherwise, excepting the necessary watchmen or the workmen engaged in the actual demolition thereof, shall of itself be a breach of the above conditions of sale.

The sale will be as of the condition of the property on date of delivery thereof to the purchaser. The City of New York will not be responsible for any change or loss which may occur in the condition of the buildings, or their appurtenances between the time of the sale thereof and the time of delivering possession to the purchaser, after being properly vacated of all tenants. The sale and delivery to purchaser will be made as nearly together as the circumstances of vacating the structures of their tenants will permit.

All the material of the buildings, sheds, walks, structures and cellars of whatsoever nature, with their exterior and interior fixtures, appurtenances and foundations of all kinds, except the exterior walls of the buildings and their foundations and the sidewalks and curb in front of said buildings, extending within the described area, shall be torn down and removed from the premises. None of the dirt, debris or waste resulting from demolition shall be allowed to remain on the premises, except old mortar or plaster only, which may be left, but not higher at any point than two feet below the curb opposite that point. The exterior walls and their foundations shall be taken down only to a plane whose elevation shall be the level of the curb in front of the building. Where there is no curb the elevation of the surrounding ground shall be considered curb level. All wells, cesspools, sinks, etc., existing on the property must be filled to the level of the surrounding ground with clean earth.

The purchaser at the sale shall also withdraw and remove all abandoned water taps and old service mains, and in place thereof cause to be inserted a brass plug in the main water pipe in the street, in compliance with the rules and regulations of the Department of Water Supply, Gas and Electricity, and furnish the Department of Finance with a certificate from the Department of Water Supply, Gas and Electricity that this has been performed.

The purchaser at the sale shall also remove all house sewer connections to the main sewer in the street and the openings of the main sewer in street shall be properly closed in compliance with the directions of the Bureau of Sewers in the Borough in which the buildings are situated, and furnish the Department of Finance with a certificate from the Bureau of Sewers that the work has been properly performed.

The permit for all openings in the street to be obtained by and at the expense of the purchaser of the building.

Failure to remove said buildings, appurtenances, or any part thereof, within thirty days

from the day of possession will work forfeiture of ownership of such buildings, appurtenances or portions as shall then be left standing, together with all moneys paid by said purchaser on account thereof at the time of the sale, and the bidder's assent to the above conditions being understood to be implied by the act of bidding, and The City of New York will, without notice to the purchaser, cause the same to be removed, and the cost and expense thereof charged against the security above mentioned.

The work of removal must be carried on in every respect in a thorough and workmanlike manner, and must be completed within thirty days from the day of possession, and the successful bidder will provide and furnish all materials of labor and machinery necessary thereto, and will place proper and sufficient guards and fences and warning signs by day and night for the prevention of accidents, and will indemnify and save harmless The City of New York, its officers, agents and servants, and each of them, against any and all suits and actions, claims and demands of every name and description brought against it, them or any of them, and against and from all damage and costs to which it, they or any of them be put by reason of injury to the person or property of another, resulting from negligence or carelessness in the performance of the work, or in guarding the same, or from any improper or defective materials or machinery, implements or appliances used in the removal of said buildings.

Where party walls are found to exist between buildings purchased by different bidders, the materials of said party walls shall be understood to be equally divided between the separate purchasers.

Party walls and fences, when existing against adjacent property not sold, shall not be taken down. All furnishings, plaster, chimneys, project- ing brick, etc., on the faces of such party walls are to be taken down and removed. The walls shall be made permanently self-supporting, beam holes, etc., bricked up, and the wall pointed and made to exclude wind and rain and present a clean exterior. The roofs and adjacent buildings shall be properly flashed and painted and made watertight where they have been disturbed by the operations of the Contractor.

No buildings, parts of buildings, fixtures or machinery sold for removal under these terms and conditions shall in any case be re-located or re-erected within the lines of any proposed street or other public improvement, and if any such buildings, parts of buildings, fixtures or machinery, etc., shall be re-located or re-erected within the lines of any proposed street or other public improvement, title thereto shall thereupon become vested in The City of New York and a resale at public or private sale may be made in the same manner as if no prior sale thereof had been made.

The Comptroller of The City of New York reserves the right on the day of sale to withdraw from sale any of the buildings, parts of buildings and machinery included therein, or to reject any and all bids; and be it further

Resolved, That while the said sale is held under the supervision of the Commissioners of the Sinking Fund, the Comptroller is authorized to cause the sale to be advertised and to direct the sale thereof as financial officer of the City.

PROPOSALS FOR BIDS AND ESTIMATES FOR THE CITY OF NEW YORK.

NOTICE TO CONTRACTORS.

GENERAL INSTRUCTIONS TO BIDDERS.

The person or persons making a bid or estimate for any services, work, materials or supplies for The City of New York, or for any of its departments, bureaus or officers, shall furnish the same in a sealed envelope, indorsed with the title of the supplies, materials, work or services for which the bid or estimate is made, with his or their name or names and the date of presentation to the President or Board or to the head of the Department at his or its office, on or before the date and hour named in the advertisement for the same, at which time and place the estimates received will be publicly opened by the President or Board or head of said Department and read, and the award of the contract made according to law as soon thereafter as practicable.

Each bid or estimate shall contain the name and place of residence of the person making the same, and names of all persons interested with him therein, and, if no other person be so interested, it shall distinctly state that fact; also, that it is made without any connection with any other person making an estimate for the same purpose, and is in all respects fair and without collusion or fraud, and that no member of the Board of Aldermen, head of a department, chief of a bureau, deputy thereof, or clerk therein, or other officer of The City of New York is, shall be or become interested, directly or indirectly, as contracting party, partner, stockholder, surety or otherwise in or in the performance of the contract, or in the supplies, work or business to which it relates, or in any portion of the profits thereof. The bid or estimate must be verified by the oath, in writing, of the party or parties making the estimate that the several matters stated herein are in all respects true.

No bid or estimate will be considered unless as a condition precedent to the reception or consideration of any proposal, it be accompanied by a certified check upon one of the State or National banks of The City of New York, drawn to the order of the Comptroller, or money or corporate stock or certificates of indebtedness of any nature issued by The City of New York, which the Comptroller shall approve as of equal value with the security required in the advertisement to the amount of not less than three nor more than five per centum of the amount of the bond required, as provided in section 420 of the Greater New York Charter.

The amount shall be as specified in the proposals or instructions to bidders and shall not be in excess of 5 per cent.

The certified check or money should not be inclosed in the envelope containing the bid or estimate, but should be either inclosed in a separate envelope addressed to the head of the Department, President or Board, or submitted personally upon the presentation of the bid or estimate.

For particulars as to the quantity and quality of the supplies, or the nature and extent of the work, reference must be made to the specifications, schedules, plans, etc., on file in the said office of the President, Board or Department.

No bid shall be accepted from or contract awarded to any person who is in arrears to The City of New York upon debt or contract, or who is a defaulter, as surety or otherwise, upon any obligation of the City.

The contract must be bid for separately.

The right is reserved in each case to reject all bids or estimates if it is deemed to be for the interest of the City so to do.

Bidders will write out the amount of their bids or estimates in addition to inserting the same in figures.

Bidders are requested to make their bids or estimates upon the blank forms prepared and furnished by the City, a copy of which, with the proper envelope in which to inclose the bid, together with a copy of the contract, including the specifications, in the form approved by the Corporation Counsel, can be obtained upon application therefor at the office of the Department for which the work is to be done. Plans and drawings of construction work may also be seen there.