

THE CITY RECORD.

VOL. XLV. NUMBER 13540.

NEW YORK, MONDAY, NOVEMBER 26, 1917.

PRICE, 3 CENTS.

THE CITY RECORD.

OFFICIAL JOURNAL OF THE CITY OF NEW YORK.

Published Under Authority of Section 1526, Greater New York Charter, by the
BOARD OF CITY RECORD.

JOHN PURROY MITCHEL, Mayor.

LAMAR HARDY, Corporation Counsel.

WILLIAM A. PRENDERGAST, Comptroller.

JOSEPH N. QUAIL, Supervisor.

Supervisor's Office, Municipal Building, 9th floor.

Published daily, at 9 a. m., except legal holidays, at Nos. 96 and 98 Reade st. (north side), between West Broadway and Church st., Manhattan, New York City.

Subscription, \$9.30 a year, exclusive of supplements. Daily issue, 3 cents a copy.

SUPPLEMENTS: Civil List (containing names, salaries, etc., of the City employees), Two Dollars; Official Canvass of Votes, 10 cents; Registry Lists, 5 cents each assembly district; Law Department Supplement, 10 cents; Annual Assessed Valuation of Real Estate, 25 cents each section; postage extra.

ADVERTISING: Copy for publication in the City Record must be received at least TWO (2) days before the date fixed for the first insertion; when proof is required for correction before publication, copy must be received THREE (3) days before the date fixed for the first insertion. COPY for publication in the corporation newspapers of Brooklyn must be received at least THREE (3) days before the date fixed for the first insertion.

Entered as Second-class Matter, Post Office at New York City.

TABLE OF CONTENTS.

Art Commission— Minutes of Meeting Held November 12, 1917.....	7882	Notice to Bidders at Sales of Old Build- ings, etc.....	7894
Assessors, Board of— Completion of Assessments.....	7884	Official Directory.....	7883
Bellevue and Allied Hospitals— Proposals.....	7887	Parks, Department of— Proposals.....	7888
Board Meetings.....	7884	Plant and Structures, Department of— Proposals.....	7894
Borough of— Proposals.....	7887	Police Department— Owners Wanted for Unclaimed Prop- erty.....	7884
Report of Bureau of Buildings for Week Ended November 10, 1917.....	7883	Public Service Commission— Calendar of Hearings Commencing November 26, 1917.....	7879
Changes in Departments, etc.....	7883	Hearing on Form of Contract.....	7894
City Record, Board of— Proposals.....	7894	Queens, Borough of— Proposals.....	7888
College of the City of New York— Proposals.....	7885	Richmond, Borough of— Proposals.....	7885
Docks and Ferries, Department of— Proposals.....	7889	Report for Week Ended October 20, 1917.....	7883
Education, Department of— Auction Sale.....	7887	State Industrial Commission, Department of Labor— Public Notice.....	7884
Proposals.....	7887	Street Cleaning, Department of— Auction Sale of Condemned Property Proposals.....	7889
Estimate and Apportionment, Board of— Notices of Public Hearings—Public Improvement Matters.....	7885	Reports for Weeks Ended September 8, 15, 22, 29, October 6, 13, 20 and 27, 1917.....	7882
Finance, Department of— Confirmation of Assessments—Notice to Property Owners.....	7886	Supreme Court, First Department— Application for Appointment of Com- missioners.....	7890
Corporation Sale of Buildings and Ap- purtenances Thereon on City Real Estate by Sealed Bids.....	7886	Application to Court to Condemn Property.....	7891
Corporation Sale of Lunch Counter Privilege in County Court House, Manhattan.....	7886	Filing Preliminary Abstracts.....	7890
Interest on City Bonds and Stock.....	7887	Notice to File Claims.....	7891
Sales of Tax Liens.....	7887	Supreme Court, Second Department— Application for Appointment of Com- missioners.....	7891
Sureties on Contracts.....	7887	Application to Court to Condemn Property.....	7893
Vouchers Received November 24, 1917	7881	Filing Bills of Costs.....	7894
Warrants Made Ready for Payment November 24, 1917.....	7879	Filing Final Reports.....	7891
Fire Department— Auction Sale.....	7887	Taxes and Assessments, Department of— Notice to Property Owners—Annual Valuation of Property.....	7889
Health, Department of— Proposals.....	7894	Water Supply, Gas and Electricity, De- partment of— Proposals.....	7888
Instructions to Bidders for Work to be Done or Supplies to be Furnished.....	7894	Report for Week Ended November 3, 1917.....	7883
Municipal Civil Service Commission— Amended Notice.....	7890		
Eligible Lists—Promulgated November 21, 1917.....	7879		
Notices of Examinations.....	7889		
Proposed Amendment to Classification	7889		
Public Hearing.....	7889		

PUBLIC SERVICE COMMISSION, FIRST DISTRICT.

No. 120 BROADWAY, NEW YORK CITY.

Calendar of Hearings Commencing Nov. 26, 1917.

Monday, Nov. 26, 1917—10.30 a. m.—Room 2562—R. T. 7083—Rapid Transit Rail-
roads—"Hearing on Draft Form of Contract for construction of Jerome Avenue Yard,
Route No. 16, Jerome Avenue Line"—Whole Commission. 2.30 p. m.—Room 2562—
Case No. 2102—Interborough Rapid Transit Company et al.—"Brakeshoes on cars of
elevated lines"—Whole Commission. 2.30 p. m.—Room 2562—Case No. 2211—Third
Avenue Railroad Company et al.—"Application relative to changes and advances in
rates of fare"—Whole Commission. (Adjourned to Dec. 3, 1917, at 2.30 p. m.) 2.30
p. m.—Room 2562—Case No. 2212—New York Railways Company—"Application relative
to changes and advances in rates of fare"—Whole Commission. (Adjourned to
Dec. 3, 1917, at 2.30 p. m.) 2.30 p. m.—Room 2562—Case No. 2214—Brooklyn Heights
Railroad Company et al.—"Application relative to changes and advances in rates of
fare"—Whole Commission. (Adjourned to Dec. 3, 1917, at 2.30 p. m.) 2.30 p. m.—
Room 2562—Case No. 2223—Staten Island Midland Railway Company—"Application
relative to changes and advances in rates of fare"—Whole Commission. (Adjourned
to Dec. 3, 1917, at 2.30 p. m.) 2.30 p. m.—Room 2562—Case No. 2224—Richmond Light
and Railroad Company—"Application relative to changes and advances in rates of
fare"—Whole Commission. (Adjourned to Dec. 3, 1917, at 2.30 p. m.)

Tuesday, Nov. 27, 1917—10.30 a. m.—Room 2562—Case No. 2238—Westcott Ex-
press Company—"Rates, regulations, equipment and service"—Whole Commission.

Wednesday, Nov. 28, 1917—2.30 p. m.—Room 2562—Case No. 2261—Interborough
Rapid Transit Company—"Service and facilities on subway and elevated lines"—
Whole Commission. 2.30 p. m.—Room 2562—Case No. 2260—Interborough Rapid
Transit Company—"Improvements and changes at 155th Street Station and con-
struction and operation of 162nd Street connection to Sedgwick avenue station"—
Whole Commission.

Regular Meeting of the Commission held on Wednesday at 11 a. m.

MUNICIPAL CIVIL SERVICE COMMISSION.

Eligible Lists—Promulgated Nov. 21, 1917.

Promotion to Senior Social Investigator. Department of Public Charities.
Administration Bureau of Social Investigation. Manhattan, Bronx, Richmond, Brook-
lyn and Queens—

1. Isabelle P. Clarke, 1917 Morris ave., Bronx, 89.85.
2. Eliz. Dinwiddie, 242 50th st., 89.12.
3. Genevieve B. Kenmore, 93 St. Felix st., Brooklyn, 88.44.
4. Helen L. Newmann, 758 West End ave., 86.01.
5. William H. Heaton, 1018 Forty-seventh st., Brooklyn, 85.05.
6. Louis Keepnews, 469 W. 164th st., 84.35.
7. Julia V. Grandin, 319 W. 95th st., 83.96.
8. Anna C. Phillips, 144 E. 22nd st., 83.75.
9. Endora I. Davies, 175 Steuben st., Brooklyn, 83.68.
10. Mary J. Hickey, 137 Hoyt st., Brooklyn, 83.42.
11. Thomas Moloney, 1639 Seventy-first st., Brooklyn, 82.50.
12. Margt. M. Greene, 430 W. 42nd st., 82.08.
13. Eva C. Martin, 1223 Tinton ave., Bronx, 82.05.
14. Josephine E. Blayne, 32 E. 76th st., 82.
15. William J. Lellis, 508 West 147th st., 82.
16. Louis M. Harty, 301 Putnam ave., Brooklyn, 81.85.

18. Jennie M. Shannon, 160 Wadsworth ave., 81.07.
19. Flora M. Purcell, 420 W. 116th st., 81.02.
20. Catherine M. Eagen, 2473 Elm Pl., Bronx, 80.60.
21. Joseph B. Alderman, 324 E. 27th st., 81.85.
22. Isador Miller, 551 W. 178th st., 80.58.
23. Samuel Rothenberg, 8796 Nineteenth ave., Brooklyn, 80.35.
24. Bertha M. Wallach, 863 Kelly st., Bronx, 79.75.
25. Henrietta Henius, 327 W. 18th st., 79.71.
26. Elizabeth Rinn, 125 W. 97th st., 79.64.
27. Hazel E. Chapman, 2000 Grand Concourse, Bronx, 79.10.
28. Eileen McGowan, 3 Arrietta st., Tompkinsville, 79.04.
29. Amy T. O'Grady, 3905 Broadway, 78.75.
30. Laura R. Ackroyd, 303 West 93rd st., 78.02.
31. Edward Miller, 320 St. Nicholas ave., 77.99.
32. Matilda M. Reamer, 173 Huron st., Neponsit, L. I., 77.40.
33. May R. McCarthy, 655 Prospect pl., Brooklyn, 77.25.
34. Cornelius J. Hurley, 197 Tenth st., L. I. City, 76.75.
35. Addie A. Palmiter, 1167 Seventy-fifth st., Brooklyn, 76.52.
36. Sterling Potter, 336 E. 15th st., 76.47.
37. Viola M. Anglin, 65 W. 104th st., 76.44.
38. Nora Stevens, 277 W. 11th st., 76.19.
39. Ella M. Partridge, 136 Park pl., Brooklyn, 75.75.

Promotion to Electrician. Police Department.

1. Edw. A. Driscoll, 559 W. 149th st., 89.

Promotion to Electrician. Fire Department.

Fire Alarm Telegraph Bureau—

1. James S. Garrigan, 30 Taft ave., New Brighton, S. I., 91.10.
2. William Boyle, Boro Hall Fire Headquarters, S. I., 89.55.
3. William R. McKenney, 115 Clymer st., Brooklyn, 89.
4. John J. Flanagan, 1670 Second ave., 82.50.
5. William J. Johnston, 1239 E. 9th st., Brooklyn, 82.42.
6. John J. Doyle, 52 Bond st., Port Richmond, N. Y., 82.37.

Promotion to Foreman of Laborers, Grade 3. Department of
Water Supply, Gas and Electricity.

Chief Engineer Water Supply, Westchester—

1. Frank A. Palmer, Dobbs Ferry, N. Y., 80.27.

Promotion to Quartermaster. Department of Docks and Ferries.

Bureau of Ferries—

1. John Gerrity, 239 Forty-eighth st., Brooklyn, 79.86.
2. James E. Peterson, 87 Centre ave., Stapleton, 78.84.
3. James J. Dunne, 69 Osgood ave., Stapleton, 78.10.
4. Charles R. Goutches, 417 Forty-second st., Brooklyn, 77.88.

Promotion to Electrician. President of the Borough of Manhattan.

Bureau of Public Buildings and Offices—

1. James P. Travers, Manhasset, L. I., 81.50.

Promotion to Pilot. Department of Public Charities.

General Administration—Department of Steamboats, Launches and Piers—

1. Anthony Denery, 428 E. 58th st., 88.57.

Promotion to Ticket Agent. Department of Docks and Ferries.

Bureau of Ferries—

1. Cornelius J. Hogan, 624 Fifty-ninth st., Brooklyn, 86.65.
2. Henry C. Schriefer, 1059 Decatur st., Brooklyn, 83.30.

Promotion to Bookkeeper, 3rd Grade. Department of
Water Supply, Gas and Electricity.

Bureau of Audit—

1. Harry Rieders, 1199 Fulton ave., Bronx, 85.49.
2. Charles A. Rhaesa, 1007 E. 2nd st., Brooklyn, 82.40.

DEPARTMENT OF FINANCE.

WARRANTS MADE READY FOR PAYMENT IN DEPARTMENT OF FINANCE SATURDAY, NOVEMBER 24, 1917.

Below is a statement of warrants made ready for payment on the above date,
showing therein the Department of Finance voucher number, the dates of the invoices
or the registered number of the contract, the date the voucher was filed in the
Department of Finance, the name of the payee and the amount of the warrant.

Where two or more bills are embraced in the warrant, the dates of the earliest
and latest are given, excepting that, when such payments are made under a contract,
the registered number of the contract is shown in the place of the second invoice date.

Where the word "final" is shown after the name of the payee, payment will not
be made until thirty days after the completion and acceptance of the work, but all
of the other warrants mentioned will be forwarded through the mail unless some
reason exists why payment is to be made in person, in which event written notice will
be promptly given to the claimant.

In making a written or verbal inquiry at this office for any of the above men-
tioned warrants, it is requested that reference be made by the Department of Finance
voucher number.

WILLIAM A. PRENDERGAST, Comptroller.

Finance Voucher No.	Invoice Dates or Contract Number.	Received in Depart- ment of Finance.	Name of Payee.	Amount.
Board of Aldermen.				
139739	10-20-17	11-21-17	American Express Co.....	\$6 98
Armory Board.				
134732	8-20-17	11- 7-17	Cavanagh Bros. & Co.....	\$103 40
138271	10-20-17	11-16-17	Perfection Chemical Co.....	35 36
Board of Standards and Appeals.				
139087	11-14-17	11-19-17	A. B. Dick Co.....	\$15 00
Bellevue and Allied Hospitals.				
48913	11-25-16	3-20-17	Stanley Supply Co.....	\$165 00
139203	10-10-17	11-19-17	Henry Bainbridge & Co.....	1 12
139204	8-10-17 10-11-17	11-19-17	Merck & Co.....	2 83
139202	10-11-17	11-19-17	William H. Thompson.....	3 00
139184	5-30-17	11-19-17	Nathan Strauss, Inc.....	4 80
139904		11-21-17	Sara E. Shaw.....	3 90
139905		11-21-17	John J. Kenny.....	3 55
139903		11-21-17	M. J. Taylor.....	4 80
Department of Plant and Structures.				
134077		48277 11- 3-17	American Creosoting Co.....	\$5,949 99
138877	9-19-17 10-12-17	11-17-17	The Haynes Automobile Co. of New York.....	75 09
138864	10-17-17 10-26-17	11-17-17	A. F. Brombacher & Co.....	33 59
138856		11-17-17	Calvin I. Crocker, Asst. Engr.....	114 00
138863	3- 1-17	11-17-17	Jacob Pfeffer.....	37 00
Board of Coroners.				
139537		11-20-17	New York Telephone Co.....	\$21 92
Court House Board.				
139681	10-31-17	11-21-17	Union Towel Supply Co.....	\$1 20

Finance Voucher No.	Invoice Dates or Contract Number.	Received in Depart- ment of Finance.	Name of Payee.	Amount	Finance Voucher No.	Invoice Dates or Contract Number.	Received in Depart- ment of Finance.	Name of Payee.	Amount
139682		11-21-17	New York Telephone Co.	12 65	136101	8-18-17, 8-30-17	11-12-17	William Kreisberg	444 00
139679		11-21-17	The Chamberlain of the City of New York	2,117 24	136091		11-12-17	Johnson Service Co.	111 45
			Municipal Court of the City of New York.		136103		11-12-17	M. B. Brown Printing & Binding Co.	1,117 51
133629	8-22-17	11-2-17	West Publishing Co.	\$39 00	136086		11-12-17	The Terrace Co., assignee of William Wolf	405 00
			City Magistrates' Courts.		136097		11-12-17	H. Schultz	445 00
136165	10-29-17	11-12-17	Superior Seating Co., Inc.	\$817 55	136099		11-12-17	The Manhattan Supply Co.	450 00
139358	10-30-17	11-20-17	Annin & Co.	9 15	136087		11-12-17	National Regulator Co.	560 55
			Court of Special Sessions.		136090		11-12-17	Wells & Newton Co. of New York	2,340 00
139561	7-30-17	11-20-17	Remington Typewriter Co.	\$1 15	136088		11-12-17	Louis Koenig	1,192 50
139567	6-11-17, 8-31-17	11-20-17	Francis W. Greene	5 23	136100		11-12-17	Samuel Levin	990 00
139569	9-11-17	11-20-17	James & Hawkins, Inc.	28				Department of Finance.	
139563	5-1-17	11-20-17	The Legislative Index Publishing Co.	50 00	139726		11-21-17	Raymond W. Bourke, Accountant	\$31 30
139573	6-30-17	11-20-17	Mary White	6 00	139727		11-21-17	Fred W. Fuhrman	4 05
139574	4-2-17, 10-1-17	11-20-17	Tony Rocco	13 47	139731	8-10-16	11-21-17	The American Perforator Co.	10 00
139589	8-29-17	11-20-17	Brentano's	11 75				Department of Health.	
139564	10-10-17, 10-19-17	11-20-17	The New York Law Journal	17 00	139072	9-6-17	11-19-17	Morton W. Smith Co., Inc.	\$10 00
139566	6-5-17	11-20-17	James J. Haslam	4 10	139068	10-23-17	11-19-17	Crown Stamp Works	1 25
139565	10-26-17	11-20-17	Watson Mfg. Co.	2 95	139067	9-27-17, 10-23-17	11-19-17	Crown Stamp Works	6 35
139572	3-31-17, 10-31-17	11-20-17	Knickerbocker Towel Supply Co.	48 00	139063	10-5-17	11-19-17	Swan & Finch Co.	30 00
139568	6-30-17, 10-31-17	11-20-17	John Konig	17 06	139060	10-1-17	11-19-17	Frank J. Murray Co., Inc.	41 31
			Hunter College.		139058	9-15-17	11-19-17	Long Island Poultry Co.	24 08
138996	3-23-17, 5-22-17	11-19-17	Cobb-Macey-Dohme, Inc.	\$51 78	139057	10-1-17	11-19-17	Swift & Co., Inc.	98 70
138988	7-20-17	11-19-17	G. E. Stechert & Co.	68 01	139061	9-30-17	11-19-17	A. Silz	60 96
138999	8-24-17	11-19-17	Re-Be Soap Co.	31 50	138341		11-16-17	Grand Central Market	27 26
			Department of Correction.		138351		11-16-17	Grand Central Market	36 91
135268		11-9-17	Charles B. Meyers	\$776 81	136951	6-6-17	11-13-17	Heywood Bros. & Wakefield Co.	69 00
139444	7-3-17	11-20-17	Thos. C. Edmonds & Co.	10 00	137411	10-17-17	11-14-17	Pittsburgh Plate Glass Co.	50 00
139432	7-12-17	11-20-17	United Engine Co.	7 76				Department of Licenses.	
139446	10-29-17	11-20-17	J. K. Krieg Co.	11 50	138903	11-31-17	11-19-17	Michael Denino	\$2 50
139974		11-21-17	Luke B. Gill, Acting Auditor	61 11	138907	10-5-17	11-19-17	Theo. Moss & Co.	80 00
139423	8-31-17, 9-30-17	11-20-17	Trinagle Auto Service	1 50	138901	11-19-17	11-19-17	Michael Denino	2 50
139433	10-24-17	11-20-17	H. D. Gould Co.	21 00				Law Department.	
139431	10-24-17	11-20-17	H. D. Gould Co.	69 83	136149	10-3-17	11-12-17	Cornelius G. Kolff	\$100 00
139424	9-30-17	11-20-17	Triangle Auto Service	40 80	136148		11-12-17	James F. Carey	500 00
136500	10-20-17	11-12-17	The H. B. Smith Co.	112 00				Miscellaneous.	
136499	8-1-17	11-12-17	Joseph T. Ryerson & Son	459 96	139676		11-21-17	E. C. Zeiger	\$50 00
			District Attorney, Kings County.		139672		11-21-17	George E. Harkness	50 00
136292	11-7-17	11-12-17	Soden Bros., Inc.	\$125 50	139674		11-21-17	Leonard Ruoff	50 00
136290	10-8-17	11-12-17	Packard & Co., Assignee of Stillman Appellate Printing Company	386 55	139675		11-21-17	Estate of John J. Moloney	50 00
			District Attorney, Bronx County.		137663	10-8-17, 10-29-17	11-15-17	Louis Granat	22 00
139452	11-12-17	11-20-17	Charles H. Cheever	\$9 75	139673		11-21-17	George Schlitz	50 00
139456	11-7-17	11-20-17	W. Brandis	19 50	139677		11-21-17	Emory R. Buckner and William S. Bennet	263 00
139457	11-7-17	11-20-17	Washington Taxi Service, Inc.	18 00	137667		11-15-17	August Reymert	55 00
139461	7-13-17	11-20-17	M. Borsuk	5 00	137668		11-15-17	Philip Heuss	45 00
139451	11-13-17	11-20-17	The Gramatan Springs Co., Inc.	3 90	137665		11-15-17	Bernard M. Patten	565 00
			District Attorney, New York County.		137666		11-15-17	William J. Hamilton	445 00
138180	10-19-17, 11-13-17	11-16-17	J. J. Little & Ives Co.	\$81 85	137664		11-15-17	William B. Parsons	455 00
136152	11-2-17	11-12-17	Clarke Brothers, Assignee of William T. Fishbough	344 45	139730		11-21-17	Maurice S. Raunheim	4 50
136151	2-11-17	11-12-17	Walter J. Jones	279 10				The Mayoralty.	
			Department of Docks and Ferries.		139653	10-1-17	11-20-17	John Buttera	\$13 96
139121	10-19-17	11-19-17	Stanley & Patterson	\$22 59	139662	10-1-17	11-17-17	Underwood Typewriter Co., Inc.	5 00
139119	11-2-17	11-19-17	The Hess Bright Company	33 12	139657	10-24-17	11-20-17	Directory of Directors Company	7 50
139123	10-15-17	11-19-17	J. D. Johnson Co., Inc.	3 53	139656	10-31-17	11-20-17	New York & Brooklyn Towel Supply Co.	4 20
			Board of Estimate and Apportionment.		139655	11-7-17	11-20-17	Eagle Spring Water Co.	3 36
136522	9-14-17	11-13-17	Muenzen Specialty Co.	\$25 75	139654	10-31-17	11-20-17	Burns Bros. Ice Corporation	4 66
136452	10-26-17	11-12-17	Charles Pickler	717 50	139660	10-31-17	11-20-17	United Electric Service Co.	6 20
139313	11-1-17	11-20-17	James A. Webb & Son	27 50				National Guard and Naval Militia.	
139319	10-31-17	11-20-17	Burns Bros. Ice Corporation	2 25	136310	10-11-17	11-12-17	David M. Goodrich	\$120 00
139321	10-11-17	11-20-17	Evans Products Corporation	6 00	136309	9-20-17, 9-29-17	11-12-17	General Baking Co.	113 86
139322	9-22-17	11-20-17	Keuffel & Esser Co.	5 60	136333	10-5-17	11-12-17	Harry W. Martin	135 00
139323	10-31-17	11-20-17	Keuffel & Esser Co.	4 93	136332	10-5-17	11-12-17	Henry R. Burt	105 00
139324	10-31-17	11-20-17	Lithoprint Co., Inc.	3 53	136327		11-12-17	G. Nuskern	216 92
139325	8-29-17	11-20-17	Wallace & Tiernan Co., Inc.	14 47				Public Administrator, Kings County.	
139318	11-5-17	11-20-17	Eimer & Amend	10 25	139884		11-21-17	Frank V. Kelly	\$27 08
139314	10-30-17	11-20-17	Norton Company	3 60				Bronx Parkway Commission.	
136454	10-20-17	11-12-17	M. B. Brown Printing & Binding Co.	1,082 80	139531	10-19-17	11-20-17	Meta Photo Company	\$2 66
136360	10-16-17	11-12-17	The Biltmore	1,031 88	139534		11-20-17	Geo. R. Hilty, Asst. Secretary	53 23
136297	10-8-17, 10-16-17	11-12-17	The New York Edison Company	609 00				Department of Parks.	
136456	11-7-17	11-12-17	M. B. Brown Printing & Binding Co.	174 84	128502	4-11-17	10-18-17	I. Stark & Co.	\$42 00
136451	10-29-17	11-12-17	Charles Pickler	209 50	139736		11-21-17	New York Telephone Company	67 35
			Department of Education.		136085		11-12-17	Royal Company of N. Y., Assignee of Edward H. Mooney	3,071 25
139278		11-20-17	James Barron & Co.	15	136475	9-17-17	11-12-17	John T. F. Ward	115 00
139277		11-20-17	Keuffel & Esser Co.	24				Police Department.	
138622		11-17-17	Hinds, Hayden & Eldredge, Inc.	1 44	139332		11-20-17	Edward G. Vail, Jr.	\$5 00
138616		11-17-17	Gold Rose Printing Co.	11 25	139333		11-20-17	Wm. Fox	15 00
138618		11-17-17	Metropolitan Supply Co.	57 92	139334		11-20-17	Frederick J. Vetter	20 00
139279		11-20-17	Favor, Ruhl & Co.	18	139335		11-20-17	John J. White	10 00
138786	5-25-17	11-17-17	Joseph A. Graf	36 72	139336		11-20-17	Otto Bang	10 00
138797	8-20-17	11-17-17	Combination Rubber Mfg. Co.	52 50	139337		11-20-17	Abraham Goodcoff	5 00
135772		11-10-17	Annin & Co.	1,301 20	139338		11-20-17	Max Goldstein	20 00
135828		11-10-17	Underwood Typewriter Co., Inc.	117 50	139339		11-20-17	Jean Schwenck	5 00
135773		11-10-17	Granite City Soap Co., Inc.	972 00	139340		11-20-17	Michael Leonard	10 00
135842		11-10-17	Sam'l Gabriel Sons & Co.	196 04	139341		11-20-17	Gustave Gillen	5 00
131744		10-29-17	Philip Mittleman	206 00	139342		11-20-17	Michael Price	5 00
135893		11-10-17	The Macmillan Co.	467 82	139343		11-20-17	Herman Brunjes	10 00
135908		11-10-17	M. B. Brown Printing & Binding Co.	167 38	139349		11-20-17	West Side Storage Warehouse	20 00
135909		11-10-17	Newson & Company	166 69	139347		11-20-17	Buick Motor Company	10 00
135843		11-10-17	The Kny-Scheerer Corporation	124 21	139346		11-20-17	James McGuire	5 00
135777		11-10-17	American Book Company	571 21	139345		11-20-17	Thomas E. Morrissey	5 00
135864		11-10-17	Houghton Mifflin Co.	148 96	139344		11-20-17	John Hayward	10 00
135857		11-10-17	J. B. Lippincott Co.	123 50	136111	10-24-17	11-20-17	Thomas Corkery	10 00
135786		11-10-17	The Macmillan Company	169 50	136106		11-12-17	Almy Water Tube Boiler Co.	948 50
130997		10-26-17	Johnson Service Co.	218 20	136108		11-12-17	John F. Schmadeke, Inc.	1,924 88
139308	9-11-17	11-20-17	Louis Imersheim	9 20	136107	10-31-17	11-12-17	Standard Oil Co. of New York	181 53
139304	9-17-17	11-20-17	D. J. Carey	45 00	136116	11-1-17	11-12-17	Charles G. Knies	788 59
139307	7-20-17	11-20-17	Henry Clifton	43 00	136109		11-12-17	J. W. Gasteiger & Son, assignee of William McCluskey	643 56
138632	3-28-17	11-17-17	Agent and Warden of Sing Sing Prison	47 25				President of the Borough of Manhattan.	
138636	9-5-17	11-17-17	August Wille, Jr.	49 44	139237	11-1-17	11-19-17	Art Metal Construction Co., Inc.	\$5 40
138617	7-30-17	11-17-17	Tower Mfg. & Novelty Co.	10 10	139649		11-20-17	Henry H. Lloyd, Auditor	73 10
138614		11-17-17	James S. Barron & Co.	81 04	136357	9-1-17	11-12-17	F. N. Meier	210 00
135769		11-10-17	The Fleischmann Co.	16 80	136362	10-16-17	11-12-17	Peter Cramer	286 73
135838		11-10-17	J. B. Lippincott Co.	45 60	136363	10-30-17	11-12-17	Reilly Contracting Co.	340 44
138619		11-17-17	American Writing Paper Co., assignee of W. D. Harper, Inc.	53 47	136364	11-1-17	11-12-17	John F. O'Heir	419 95
					136368	9-27-17	11-12-17	New York Blue Print Paper Co.	117 00
138753	9-14-17	11-17-17	Jacob Herskowitz	49 82	136388	10-31-17	11-12-17	Holgan Bros.	130 00
138762	9-18-17	11-17-17	A. Itzkowitz	61 80	136379	10-20-17	11-12-17	The Sicilian Asphalt Paving Co.	130 90
138663	8-22-17	11-17-17	S. Zacharkow	44 85	136376	8-16-17, 10-9-17	11-12-17	United States Wood Preserving Co.	136 33
					136373	9-30-17	11-12-17	United States Wood Preserving Co.	199 89
138623		11-17-17	Rand, McNally & Co.	2 70	136374	9-26-17	11-12-17	The Sicilian Asphalt Paving Co.	178 26
136096		11-12-17	H. Schultz	460 00	136380	8-7-17	11-12-17	W. J. Fitzgerald	129 20
136095		11-12-17	H. Schultz	445 00					
136094		11-12-17	H. Schultz	354 00					
136092		11-12-17	H. Schultz	278 00					
136093		11-12-17	H. Schultz	385 00					
136098		11-12-17	H. Schultz	520 50					

Finance Voucher No.	Invoice Dates or Contract Number.	Received in Department of Finance.	Name of Payee.	Amount.	Finance Voucher No.	Invoice Dates or Contract Number.	Received in Department of Finance.	Name of Payee.	Amount.
President of the Borough of The Bronx.					136401	10-8-17	11-12-17	Walker Gordon Laboratory Co.....	189 00
139103	43364 11-19-17		Uvalde Asphalt Paving Co.....	\$42 65	136419	8-6-17	11-12-17	The Miller Rubber Co.....	124 89
President of the Borough of Queens.					136403	10-31-17, 11-5-17	11-12-17	L. Crocco & Sons.....	124 36
133358	47334 11-1-17		Peace Bros.	\$2,244 17	136408	9-24-17	11-12-17	Brewer & Co.....	177 80
139621	10-31-17		The Long Island Railroad Co.....	11 35	136424	8-27-17, 10-6-17	11-12-17	Agent and Warden of Sing Sing Prison	146 80
139619	10-31-17		Strang Auto Garage Co., Inc.....	20 00	Commissioner of Records, Kings County.				
139620	10-31-17		Hillside Garage, Edward Koster.....	20 00	139795		11-21-17	New York Telephone Co.....	\$13 62
139618	7-31-17, 8-31-17		Strang Auto Garage Co., Inc.....	40 00	139798	10-26-17, 11-13-17	11-21-17	Samuel Weil & Son.....	3 00
139615	11-2-17		The East River Mill & Lumber Co....	12 00	139800	11-13-17	11-21-17	A. B. Dick Co.....	12 75
139614	10-31-17		L. R. Doughty	22 00	139799	11-9-17	11-21-17	The Thread Agency	10 75
139613	9-2-17		Exide Battery Depots, Inc.....	23 57	139797	10-8-17, 11-1-17	11-21-17	Eagle Spring Water Co.....	5 10
139612	7-31-17		Strang Auto Garage Co., Inc.....	22 00	139796		11-21-17	David McQueen, Supervisor of Reindexing	23 40
139611	10-1-17		Hillside Garage	12 25	Sheriff, Richmond County.				
139610	10-22-17		Pittsburgh Plate Glass Co.....	3 30	136132	10-1-17	11-12-17	F. A. Lambert & Co.....	\$252 07
139608	10-31-17		P. J. Lennon	11 67	Sheriff, Bronx County.				
139666			G. Howland Leavitt, Supt. of Highways	4 53	139854		11-21-17	Jacob H. Gebe	\$1 00
139607	10-20-17		The Tabulating Machine Co.....	6 30	Department of Street Cleaning.				
139609	7-31-17		Strang Auto Garage Co., Inc.....	35 85	136233		11-12-17	Frank J. Lennon Co.....	\$316 01
139606	11-7-17		Jurgen-Rathjen Co.	77 50	136204	10-1-17	11-12-17	Welsbach Gas Lamp Co.....	259 88
139663			Harold Tait, Engineer of Sewers.....	143 51	136202	8-18-17	11-12-17	Sanitas Disinfectants Co.....	100 54
139735			John E. Weier, Commissioner.....	25 99	136208	9-28-17	11-12-17	The Curtiss Willis Co.....	247 68
139864			Charles U. Powell, Engineer in Charge	2,536 48	136236		11-12-17	William Farrell & Son.....	407 60
136434	48079 11-12-17		Scott & Kurth	6,315 50	136235		11-12-17	William Farrell & Son.....	109 90
136433	48215 11-12-17		Peace Brothers	6,363 99	136221	5-29-17, 9-29-17	11-12-17	F. W. Wurster & Co.....	496 50
136436	48107 11-12-17		Queens Plaza Contracting Co., Inc....	120 00	136226	7-2-17	11-12-17	Welsbach Gas Lamp Co.....	277 38
136371	8-20-17		The Barber Asphalt Paving Co., Iroquois Works	150 00	136237		11-12-17	Heilbrunn & Kahn, Inc.....	249 50
136391	10-22-17		R. J. McKinnon Construction & Engineering Co.	100 00	136238	17421-17422	11-12-17	Edward Holland & Co.....	880 00
136386	10-19-17		P. J. Kearns Contracting Co.....	216 50	Department of Water Supply, Gas and Electricity.				
136385	10-18-17		P. J. Kearns Contracting Co.....	131 31	46396	11-12-17	11-12-17	Westchester Lighting Co.....	\$301 90
136393	10-9-17, 10-25-17		Michael Fogarty, Inc.....	3,967 12	46390	11-12-17	11-12-17	The Flatbush Gas Co.....	519 57
136438	47894 11-12-17		Henry E. Kordes Co., Inc.....	8,569 28	46390	11-12-17	11-12-17	The Flatbush Gas Co.....	262 55
136432	46286 11-12-17		Joseph Rotti	9,068 82	46611	11-12-17	11-12-17	The New York Steam Co.....	254 00
136435	47892 11-12-17		Ajax Drainage Contracting Corp.....	107 80	46364	11-12-17	11-12-17	Kings County Lighting Company	104 10
136429	39903 11-12-17		Otis Elevator Co.....		46364	11-12-17	11-12-17	Kings County Lighting Company	3,758 73
President of the Borough of Richmond.					46390	11-12-17	11-12-17	The Flatbush Gas Company	7,918 99
139154	5-17-17		The Linde Air Products Co.....	\$2 00	46480	11-12-17	11-12-17	Port Jervis Light and Power Co.	242 90
139153	10-20-17		Reuben Mord	16 32	46366	11-12-17	11-12-17	The New York Edison Co.....	3,482 50
Public Service Commission.					46395	11-12-17	11-12-17	United Electric Light and Power Co.	294 17
137855	10-12-17		E. B. Latham & Co.....	\$84 24	46391	11-12-17	11-12-17	The New York Edison Co.....	1,585 61
Department of Public Charities.					46394	11-12-17	11-12-17	Richmond Light and Railroad Co.	2,436 37
139388	11-2-17		The Standard Parts Co.....	\$35 00	46389	11-12-17	11-12-17	The Bronx Gas and Electric Company	109 50
139389	11-1-17		Hudson Auto Lamp Works, Inc.....	2 25	46614	11-12-17	11-12-17	The Standard Gas Light Co. of the City of New York	342 52
139392	10-16-17		Nanz Clock Co.....	5 50	46612	11-12-17	11-12-17	Northern Union Gas Company	349 50
139393	10-19-17		Metropolitan Tobacco Co.....	45 00	46600	11-12-17	11-12-17	Central Union Gas Co.....	404 47
139394	10-19-17		Stanley & Patterson, Inc.....	1 88	46601	11-12-17	11-12-17	The New York Mutual Gas Light Company	192 09
139395	10-18-17		Swan & Finch Co.....	75 60	Edison Electric Illuminating Co. of Brooklyn				
139397	7-2-17		Washington Garage Co.....	18 72	46391	11-12-17	11-12-17	The New York Edison Co.....	2,565 63
139045	10-26-17		Reese Brothers	29 57	46609	11-12-17	11-12-17	Consolidated Gas Co. of New York ..	4,812 31
139036	9-12-17, 11-5-17		L. Crocco & Sons.....	34 57	46609	11-12-17	11-12-17	Consolidated Gas Co. of New York ..	4,883 80
139384	10-31-17		Eugene O. R. McArdle	44 75	46394	11-12-17	11-12-17	Richmond Light and Railroad Co.	13,534 41
139478	7-23-17		E. B. Latham & Co.....	28 15	46392	11-12-17	11-12-17	New York and Queens Elec. Light and Power Co.	36,391 26
139490	11-5-17		General Motors Truck Co.....	55 10	46391	11-12-17	11-12-17	The New York Edison Co.....	90,810 49
137037	10-31-16, 12-31-16		Hygeia Distilled Water Co., Inc.....	15 00	46389	11-12-17	11-12-17	The Bronx Gas and Electric Co.	7,688 33
136397	9-10-17		Ernest Ritzman	141 08	46609	11-12-17	11-12-17	Consolidated Gas Co. of New York ..	528 88
136396	10-17-17		Wilson & Co.....	403 93					
136400	10-9-17, 10-11-17		Meyer Re & Co.....	108 36					
136414			John Wanamaker, New York.....	181 20					
136421	10-15-17		Sterling Tire Corporation	296 16					

VOUCHERS RECEIVED IN DEPARTMENT OF FINANCE SATURDAY, NOVEMBER 24, 1917.

A statement is herewith submitted of all vouchers filed in the Department of Finance on this date, in which is shown the Department of Finance voucher number, the date of the invoices or the registered number of the contract, the name of the payee and the amount of the claim. Where two or more bills are embraced in one voucher the date of the earliest is given, excepting that when such vouchers are submitted under a contract the registered number of the contract is shown instead.

WILLIAM A. PRENDERGAST, Comptroller.

Finance Voucher No.	Invoice Date or Contract Number.	Name of Payee.	Amount.	Finance Voucher No.	Invoice Date or Contract Number.	Name of Payee.	Amount.
141109	11-14-17	The Lexington Decorating Co.....	16 00	141183		Wm. A. Prendergast as Comptroller and Milo R. Maltbie as Chamberlain.....	236,250 00
Commissioner of Jurors, Kings County.				141184		Wm. A. Prendergast as Comptroller and Milo R. Maltbie as Chamberlain.....	193,936 87
141120	11-17-17	Stevenson & Marsters, Inc.	\$1 50	141185		Wm. A. Prendergast as Comptroller and Milo R. Maltbie as Chamberlain.....	155,677 50
Commissioner of Jurors, Bronx County.				141115		Harry Fitzharris	1,000 00
141116	11-22-17	Tremont Printing Co.....	\$8 00	Police Department.			
Miscellaneous.				141141		Burroughs Adding Machine Co.	\$0 50
141150		M. J. Canavan	\$13 00	141142		Farrell & Co.....	4 50
141151		A. Pearson's Sons	45 50	141143	10-10-17	C. Haas Co., Inc.....	495 00
141152		The Title Guarantee & Trust Co.	9 35	141144		Rudolph Gersmann, Inc....	45 00
141153		Albertine D. Creveling.....	40 33	141145	8-2-17	The C. G. Braxmar Co., Inc.	4 25
141154		Chas. M. Baldwin.....	9 20	141146	4-30-17	Flatbush Auto Sales Co.....	13 85
141155		Rheinfrank House Wrecking Co., Inc.	4 25	141147		Phineas Jones & Co., Inc..	27 40
141156		Receiver of Taxes	3 30	141126		Henry L. Ennis Co.....	66 60
141157		Wm. M. Hoes	27 50	141127	9-5-17	Powers Accounting Machine Co.	176 45
141172		Wm. A. Prendergast as Comptroller of the City of N. Y.....	23,669 93	141128	9-19-17	Ordinator Co., Inc.....	13 97
141173		Wm. A. Prendergast as Comptroller and Milo R. Maltbie as Chamberlain.....	18,756 25	141129	11-6-17	Frank B. Hedenberg	4 79
141174		Wm. A. Prendergast as Comptroller and Milo R. Maltbie as Chamberlain.....	2,722 50	141130	10-5-17	K. Jacob Mattern & Sons, Inc.	3 06
141175		Wm. A. Prendergast as Comptroller and Milo R. Maltbie as Chamberlain.....	294,110 55	141131	10-19-17	Cornelius Ten Eick, Inc....	16 50
141176		Wm. A. Prendergast as Comptroller and Milo R. Maltbie as Chamberlain.....	553,387 50	141132	11-3-17	The Yale & Towne Mfg. Co.	4 10
141177		Wm. A. Prendergast as Comptroller and Milo R. Maltbie as Chamberlain.....	17 50	141133	11-1-17	F. N. Du Bois & Co.....	1 05
141178		Wm. A. Prendergast as Comptroller and Milo R. Maltbie as Chamberlain.....	13,725 00	141134	9-19-17	General Vehicle Co., Inc....	9 96
141179		Wm. A. Prendergast as Comptroller and Milo R. Maltbie as Chamberlain.....	675 00	141135	10-31-17	Thompson & Demler	35 00
141180		Wm. A. Prendergast as Comptroller and Milo R. Maltbie as Chamberlain.....	96 75	141136	10-11-17	The A. Z. Co.....	27 00
141181		Wm. A. Prendergast as Comptroller and Milo R. Maltbie as Chamberlain.....	8,932 50	141137		Victor Welding Works....	7 62
141182		Wm. A. Prendergast as Comptroller and Milo R. Maltbie as Chamberlain.....	80,106 38	141138	10-5-17	Hanson & Tillotson Corp..	27 15
				141139	10-26-17	Exide Battery Co.....	2 92
				141140	11-2-17	Andrew J. Goebel.....	24 00
				President of the Borough of Manhattan.			
141098	46984 11-15-17	John H. Eckhoff, Jr.....	\$325 01	141111	11-7-17	Art Metal Const. Co.....	\$175 20
141099	11-15-17	Patterson Bros.	18 00	141112	11-17-17	Devoe & Reynolds Co., Inc.	3 27
141100	4-4-17	Tower Mfg. & Nov. Co....	19 60	141113	11-21-17	Keuffel & Esser Co.....	1 50
141101	11-16-17	Remington Typewriter Co..	83 50	141114	11-17-17	Wilson Stamp Co.....	11 00
141102	7-13-17	Shaw, Walker Co. of N. Y.	4 00	President of the Borough of Brooklyn.			
141103	10-24-17	Everson & Reed Co., Inc....	4 00	141148	48076	Cranford Co.	\$17,164 48
141104	11-14-17	Ensign Mfg. Co.....	60 00	141149	47456	Borough Asphalt Co.....	7,868 03
141105	11-13-17	Wm. B. Dana Co.....	10 00	Commissioner of Records, New York County.			
141106	11-13-17	Remington Typewriter Co..	10 50	141123	11-22-17	Goldsmith Bros.	\$3 65
141107	11-9-17	John J. Steele	7 35	Register, Kings County.			
141108	11-1-17	Geo. A. Eitel	5 35	141118	10-31-17	Remington Typewriter Co..	\$596 44
141110	11-10-17	Albert De Canio	12 00	141119	10-26-17	Oliver Typewriter Co.....	40 60
				Sheriff, Richmond County.			
				141124		Spire Pitou, Jr.....	\$13 30
				141125		New York Telephone Co....	24 03

ART COMMISSION.

Minutes of Meeting of Art Commission Held in Its Offices, Third Floor, City Hall, on Monday, Nov. 12, 1917, at 4 P. M.

Present—President de Forest, presiding; Commissioners Healy, Crittenden, MacNeil, Wheeler, Stokes, Guerin, Sherrill and Bacon.

Minutes of meeting of Oct. 8 were presented and approved.

The President's report was presented, stating that the following Committees had been appointed since the last meeting, Oct. 8:

Submission 2289—De Witt Clinton Park Pergola Alterations: Commissioners Bacon, Chairman; Healy and Crittenden. Appointed Oct. 20, 1917.

Submission 2290—Erie Railroad Shed, Pier 20, N. R.: Commissioners Bacon, Chairman; Healy and Crittenden. Appointed Oct. 24, 1917.

Submission 2291—Bolivar Statue: Commissioners MacNeil, Chairman; Bacon and Crittenden. Appointed Oct. 29, 1917.

Submissions 2292 to 2294—Randall's Island Buildings: Commissioners Bacon, Chairman; Healy and Crittenden. Appointed Oct. 31, 1917.

Submission 2295—Brooklyn Museum Interior: Commissioners Bacon, Chairman; Healy and Crittenden. Appointed Nov. 1, 1917.

Submission 2296—Transverse Road, 161st Street: Commissioners Bacon, Chairman; Healy and Crittenden. Appointed Nov. 1, 1917.

Submission 2297—Illuminated Lecture Signs: Commissioners Bacon, Chairman; Healy and Crittenden. Appointed Nov. 7, 1917.

Submission 2298—Columbus Picture: Commissioners Guerin, Chairman; de Forest and Wheeler. Appointed Nov. 7, 1917.

Submission 2299—Larkins Tablet: Commissioners MacNeil, Chairman; Sherrill and Wheeler. Appointed Nov. 9, 1917.

Submission 2300—Commercial High School Mural Decorations: Commissioners Guerin, Chairman; Sherrill and Wheeler. Appointed Nov. 9, 1917.

Submission 2301—Queensboro Bridge Fountain: Commissioners MacNeil, Chairman; Sherrill and Stokes. Appointed Nov. 12, 1917.

John W. Bennett, Consulting Engineer for the Borough of The Bronx; Charles Gartensteig, Assistant Engineer for the Borough of The Bronx; Edward I. Shire, Architect; Carl Pilat, Landscape Architect for the Department of Parks; Lyman B. Stowe, Secretary to the First Deputy Commissioner of Public Charities; Thomas Hastings, Architect, and Frederick MacMonnies, Sculptor, appeared before the Commission concerning Submissions 2296, 2289, 2291, 2292, 2293, 2294 and the Crane Fountain, respectively.

The following resolutions were adopted in accordance with the recommendations of the respective Committees:

Submissions 2292 to 2294. *Randall's Island Buildings. Certificate 2191.*

Resolved, That the Art Commission hereby approves the designs and locations of a kitchen building, a reception building and a waiting room and office for Randall's Island, represented by Exhibits "301-CY," "301-CZ," "301-DA," "301-DB," "301-DC," "301-DD," "301-DE," "301-DF," "301-DG," "301-DH," "301-DI," "301-DJ," "301-DK," "301-DL," "301-DM," "301-DN" and "301-DO," of record in this matter.

Submission 2295. *Brooklyn Institute Museum Interior. Certificate 2192.*

Resolved, That the Art Commission hereby approves the designs for the interior finish of Sections F and G of the Brooklyn Institute of Arts and Sciences Museum, represented by Exhibits "302-FA," "302-FB" and "302-FC," of record in this matter.

Submission 2289. *De Witt Clinton Park Pergola Alterations. Certificate 2193.*

Resolved, That the Art Commission hereby approves the designs for the alterations and additions to the pergola building in De Witt Clinton Park, represented by Exhibits "387-O," "387-P," "387-Q," "387-R," "387-S" and "387-T," of record in this matter.

Submission 2291. *Bolivar Statue. Certificate 2194.*

Resolved, That the Art Commission hereby approves, but as preliminary drawings only, the designs for the statue of Simon Bolivar to be placed above the West Drive, opposite 83d st., Central Park, represented by Exhibits "954-A" and "954-B," of record in this matter.

Submission 2286. *Baruch Tablet. Certificate 2195.*

Resolved, That the Art Commission hereby approves the design and location of the Simon Baruch tablet on the public bath at 326 Rivington st., Manhattan, represented by Exhibits "953-A," "953-B" and "953-C," of record in this matter.

Submission 2285. *Wadleigh High School Window. Certificate 2196.*

Resolved, That the Art Commission hereby approves the design for the frame for the stained glass window to be placed in the corridor of the Wadleigh High School, represented by Exhibits "303-J" and "303-L," of record in this matter.

Submission 2290. *Erie R. R. Shed, Pier 20, North River. Certificate 2197.*

Resolved, That the Art Commission hereby disapproves the designs for the extension to the Erie Railroad shed on Pier 20, North River, represented by Exhibits "582-J," "582-K," "582-L," "582-M," "582-N," "582-O," "582-P" and "582-Q," of record in this matter.

Submission 2301. *Queensboro Bridge Fountain. Certificate 2198.*

Resolved, That the Art Commission hereby approves, but as a preliminary sketch only, the design for the sculpture for the fountain to be placed in the market on the Manhattan approach to the Queensboro Bridge, represented by Exhibits "945-E" and "945-F," of record in this matter.

Submission 2296. *Transverse Rd. at 161st St.*

The Committee recommended that the designs be approved, with the understanding that the arch of the trolley entrance at the easterly side of Mott ave. be made straight instead of the triangular shape shown on the design; that the ornamental lamp posts shown on the approach to Macomb's Dam Bridge be omitted, and that lamp posts similar to the ones now in use on Macomb's Dam Bridge be substituted for them; and that the ornamental lamp posts at the easterly end of this approach and at the easterly and westerly ends of the approach at Sheridan, Walton and Mott aves. be made of concrete; and that when these designs are ready they should be submitted to the Commission for action.

The report of the Committee was adopted and the following resolution passed: *Certificate 2199.*

Resolved, That the Art Commission hereby approves the designs for the transverse road across E. 161st st. between Sheridan ave. and Macomb's Dam Bridge, Bronx, represented by Exhibits "955-A," "955-B," "955-C," "955-D" and "955-E" of record in this matter.

Submission 2299. *Larkins Tablet.*

The Committee recommended that the designs be given preliminary approval, with the suggestion that "our school" be changed to "this school" and that "living memorial" be changed to "enduring memorial" and "to his" be changed to "of his."

The report of the Committee was adopted and the following resolution passed: *Certificate 2200.*

Resolved, That the Art Commission hereby approves, but as preliminary drawings only, the designs for the tablet to the late Charles D. Larkins to be placed in the entrance hall of the Manual Training High School, Brooklyn, represented by Exhibits "957-A" and "957-B" of record in this matter.

Submission 2300. *Commercial High School Paintings.*

The Committee recommended that the sketches be given preliminary approval, with the suggestion that the artist consult with the Chairman of the Committee in regard to certain minor changes.

The report of the Committee was adopted and the following resolution passed: *Certificate 2201.*

Resolved, That the Art Commission hereby approves, but as preliminary sketches only, the two mural paintings to be placed in the auditorium of the Commercial High School, Brooklyn, represented by Exhibits "958-A," "958-B," "958-C" and "958-D" of record in this matter.

Submission 2297 and 2298. *Illuminated Lecture Signs, Columbus Picture.*

The Committee reported that no designs had been submitted for these two submissions and action was postponed.

In the cases in which preliminary approval was given, the Assistant Secretary was directed to notify the proper authorities that when working drawings have been completed they should be submitted to the Commission for final approval; also to transmit copies of the reports of the Committees to the proper authorities.

The Chairman appointed Commissioners Guerin and Bacon a Committee to consider and suggest any desirable change in recording preliminary action heretofore designated as preliminary approval.

The following Committees reported progress:

Restoration of Exterior of City Hall.
Location of Model of Robert Fulton Watergate.
Cleaning and Preserving Monuments.
Hanging Paintings, City Hall.
Hanging Paintings, Mayor's Suite.
Quarters and Staff.

On motion the meeting adjourned.

J. Q. ADAMS, Assistant Secretary.

Department of Street Cleaning.

Report for Week Ended Sept. 8, 1917.

(Received at City Record Office Nov. 20, 1917.)

Incumbrances Removed—On hand, 390;

seized, 20; redeemed, 17; remaining on

hand, 393.

Moneys Transmitted to the City Chamberlain—For picking privilege, \$725.99; for redemption of incumbrances, \$20; for garbage contract, \$10,000.

Vouchers Forwarded to the Comptroller—Payrolls, \$96,630.56; contracts, \$19,974.81; open market orders, \$15,740.21.

Loads of Material Collected.

	Manhattan.	Bronx.	Brooklyn.
Ashes	25,559	2,655	9,451½
Garbage	4,415	1,522	3,854¾
Rubbish	4,505½	673	3,694½
Totals ..	34,479½	4,850	17,000¾

J. T. FETHERSTON, Commissioner.

Report for Week Ended Sept. 15, 1917.

(Received at City Record Office Nov. 20, 1917.)

Removal of Incumbrances—On hand, 393; removed, 29; redeemed, 19; remaining

on hand, 403.

Moneys Transmitted to the City Chamberlain—For picking privilege, \$725.99; for redemption of incumbrances, \$34.50.

Vouchers Forwarded to the Comptroller—Payrolls, \$127,658.10; contracts, \$88,527.21; open market orders, \$2,998.25.

Loads of Material Collected.

	Manhattan.	Bronx.	Brooklyn.
Ashes	27,480½	2,868	10,666½
Garbage	4,469½	1,478½	3,747½
Rubbish	4,953½	725½	4,062
Total ..	36,903½	5,072	18,476

Contracts Executed.

Sept. 12, Jas. F. O'Rourke Manure Co., Inc., 79 Douglass st., Brooklyn, purchase

and removal of manure from Stables B,

C and H, Brooklyn, for one year from

July 1, 1917. Stables B and C, \$1.67 per

horse per year; Stable H, \$1.27 per horse

per year. Bond, \$1,500; Mass. Bonding

and Insurance Company.

J. T. FETHERSTON, Commissioner.

Report for Week Ended Sept. 22, 1917.

(Received at City Record Office Nov. 20, 1917.)

Removal of Incumbrances—On hand, 403; seized, 30; redeemed, 24; remaining

on hand, 409.

Moneys Transmitted to the City Chamberlain—For picking privilege, \$725.99; for

redemption of incumbrances, \$27.

Vouchers Forwarded to the Comptroller—Payrolls, \$99,327.37.

Loads of Material Collected.

	Manhattan.	Bronx.	Brooklyn.
Ashes	27,026½	2,791½	11,024½
Garbage	4,330¾	1,468	3,501¼
Rubbish	4,722	715	3,955½
Total ..	36,079½	4,974½	18,481¼

Contracts Executed.

Sept. 17, Thos. Lenane, 307 West st.,

N. Y., forage, month of Sept., \$15,974.92.

Bond, \$4,795; U. S. Guarantee Co. Schaefer

and Laux, 2830 Atlantic ave., Brooklyn,

forage, month of Sept., \$2,147.29.

Bond, \$646; Aetna Casualty & Surety Co.

Sept. 19, Clark and Allen, foot of 32d

st., East River, forage (without cartage),

\$2,391.50. Bond, \$725; U. S. Guarantee

Co.

Sept. 20, J. W. Gasteiger and Son, foot

of Amity st., Brooklyn, forage, September,

1917, \$3,214.16. Bond, \$990; Aetna

Casualty & Surety Co.

J. T. FETHERSTON, Commissioner.

Report for Week Ended Sept. 29, 1917.

(Received at City Record Office Nov. 20, 1917.)

Removal of Incumbrances—On hand, 409; seized, 23; redeemed, 16; remaining

on hand, 416.

Moneys Transmitted to the City Chamberlain—For picking privilege, \$725.99; for

redemption of incumbrances, \$81.50.

Vouchers Forwarded to the Comptroller—Payrolls, \$122,538.67; contracts, \$48,404.43.

Loads of Material Collected.

	Manhattan.	Bronx.	Brooklyn.
Ashes	26,763	2,853	11,377½
Garbage	4,200¼	1,399½	3,368¼
Rubbish	4,732	686	3,862
Total ..	35,695¼	4,938½	18,607¾

Contracts Executed.

Sept. 24, Frank J. Lennon Co., 131st st.,

12th ave., N. Y., forage, month of Sept.,

1917, \$2,769.70. Bond, \$831; International

Fidelity Ins. Co.

Sept. 25, The Good Roads Machinery

Co., 50 Church st., N. Y., 50 snow plows,

\$7,050. Bond, \$2,115; National Surety

Co.

Sept. 27, Victor R. Browning & Co.,

Cleveland, Ohio, 3 electrical locomotive

cranes, \$23,100. Bond, \$7,300; International

Fidelity Ins. Co. Borough Hay and

Grain Co., 25 Johnson ave., Brooklyn,

forage, month of Sept., \$8,792.64. Bond,

\$2,661; Aetna Casualty & Surety Co.

Sept. 25, Geo. N. Reinhardt & Co., 973

Brook ave., Bronx, forage, month of Sept.

\$7,169.79. Bond, \$2,151; International

Fidelity Ins. Co.

J. T. FETHERSTON, Commissioner.

Report for Week Ended Oct. 6, 1917.

(Received at City Record Office Nov. 20, 1917.)

Removal of Incumbrances—On hand, 416; seized, 26; redeemed, 32; remaining

on hand, 410.

Vouchers Transmitted to Comptroller—

Payrolls, \$81,990.08; contracts, \$3,770.14;

open market orders, \$22,250.46.

Moneys Transmitted to the City Chamberlain—For picking privilege, \$725.99; for

redemption of incumbrances, \$51; for

manure privilege, \$28.95; for garbage contract,

\$10,000.

Loads of Material Collected.

	Manhattan.	Bronx.	Brooklyn.
Ashes	28,155½	2,873	11,725½
Garbage	4,230¾	1,401	3,307
Rubbish	4,958½	695½	3,967
Total ..	37,344¾	4,969½	18,999¾

J. T. FETHERSTON, Commissioner.

Report for Week Ended Oct. 13, 1917.

(Received at City Record Office Nov. 20, 1917.)

Removal of Incumbrances—On hand, 410; seized, 11; redeemed, 21; remaining

on hand, 400.

Moneys Transmitted to the City Chamberlain—For picking privilege, \$725.99; for

redemption of incumbrances, \$87.50.

Vouchers Transmitted to the Comptroller—Payrolls, \$125,973.75; contracts, \$111,370.27; open market orders, \$5,435.74;

miscellaneous, \$160.90.

Loads of Material Collected.

	Manhattan.	Bronx.	Brooklyn.
Ashes	30,170½	2,952½	12,034
Garbage	3,943¼	1,346	3,083½
Rubbish	4,644	654	3,671½
Total ..	38,757¾	4,952½	18,789

J. T. FETHERSTON, Commissioner.

Report for Week Ended Oct. 20, 1917.

(Received at City Record Office Nov. 20, 1917.)

Removal of Incumbrances—On hand, 400; seized, 31; redeemed, 22; remaining,

409.

Moneys Transmitted to the City Chamberlain—For picking privilege, \$725.99; for

redemption of incumbrances, \$72.50; for

manure privilege, \$46.37.

Vouchers Transmitted to the Comptroller—Payrolls, \$94,448.43; open market orders,

\$2,552.94.

Loads of Material Collected.

	Manhattan.	Bronx.	Brooklyn.
Ashes	33,317¼	3,674½	13,461½
Garbage	3,852¼	1,264¼	2,883¼
Rubbish	4,817	678	3,680½
Total ..	41,986¾	5,616¾	20,025¾

J. T. FETHERSTON, Commissioner.

Report for Week Ended Oct. 27, 1917.

(Received at City Record Office Nov. 20, 1917.)

Removal of Incumbrances—On hand, 409; seized, 17; redeemed, 20; remaining,

Borough of Richmond.

Report for Week Ended Oct. 20, 1917.
Moneys Received—Restoring and repaving, special fund (fees), \$215.54; sewer inspection and repair, special fund (fees), \$10; special security deposits (materials on streets, etc.), \$5; miscellaneous, maps, \$0.20; total, \$230.74.

Permits Issued—To open street pavement for all purposes, 22; to place building materials on streets, 1; total, 23.
Vouchers Forwarded to the Comptroller—Payroll, \$7,695.71; contract, \$19,039.97; open market order, \$1,714.68; total, \$28,450.36.

Laboring Force Employed.
 (Eight Hours Constitute One Working Day.)

	Bureau of Highways.		Bureau of Sewers.		Bureau of Street Cleaning.		Bureau of Public Buildings and Offices.		Bureau of Engineering.		Total.	
	No.	Days.	No.	Days.	No.	Days.	No.	Days.	No.	Days.	No.	Days.
Foremen	18	107	3	21	12	84	1	7	4	23	38	242
Laborers	125	711½	30	152½	21	132	16	98½	8	42	200	1,135½
Carts	16	93	16	93
Carts (Hired)	10	60	10	60
Teams	20	111½	20	111½
Drivers	3	18½	55	374½	1	6	5	30	64	428½
Sweepers	126	862½	126	862½
Hostlers	11	84½	11	84½
Steam Roller Enginemen	4	25	4	25
Auto Enginemen	1	7	2	14	1	7	4	28
Sewer Cleaners	1	6	1	6
Janitors	3	21	3	21
Janitress	1	7	1	7
Female Cleaners	7	49	7	49
Mechanics	1	5½	4	22	5	27½
Stationary Enginemen	4	28	2	14	6	42
Stokers	1	7	3	21	4	28
Elevators	2	14	2	14
Bricklayers	2	11	2	11
Total	183	1,048½	40	215½	243	1,652	40	259½	18	102	524	3,277½

Work Done—Bureau of Highways: Repairing and maintaining roadways, curbs, gutters, bridges, crosswalks, culverts, ditches, etc. Bureau of Sewers: Cleaning, examining and repairing sewers, basins, manholes, flush tanks, culverts, drains, etc., and miscellaneous work. Bureau of Street Cleaning: Street sweeping, refuse collection, final disposition, clearing gutters, light macadam repairs, weeding gutters and miscellaneous. Bureau of Public Buildings and Offices: Care and maintenance of Borough Hall, Village Halls at New Brighton and Stapleton, County Court House and Jail, County Clerk's Of-

ice, Coroner's Office, Special Sessions Court Room and Public Offices in Borough of Richmond. Bureau of Engineering: Surveys, plans, design and construction of sewers, highways, curbs, gutters, sidewalks, etc.; topographical survey and map of the Borough; miscellaneous surveying, maps, etc.
Wages Fixed—Tony Socci, 113 Richmond st., S. I., Laborer, at \$3 a day, Bureau of Street Cleaning, Oct. 1.
Appointed—Thos. D. Nolan, Jr., 70 D-Bois ave., S. I., Laborer, at \$2.50 a day, Bureau of Highways, Oct. 11.
 CALVIN D. VAN NAME, President.

Department of Water Supply, Gas and Electricity.

Report for Week Ended Nov. 3, 1917.
Collections—Bureau of Water Register, all boroughs, \$103,728.65.
Contracts Entered Into—Liquid Chlorine, Machinery and Appurtenances in the existing Chlorinating Plant near West Main st., Mt. Kisco, Westchester County, N. Y., and for improvements to existing buildings (Sections 2 and 3); Oct. 29; contractor, Standard Decorating Company; surety, National Surety Company; estimated cost, \$1,435.
Transferred—Manhattan Office: Daniel J. Traynor, 128 E. 123d st., Clerk at \$840 per annum, from Department of Public Charities.
Salary Increased—Manhattan Office: Henry W. Klepper, Clerk, from \$1,200 to \$1,320 per annum.
Services Ceased—Queens Office: Georgina A. Bradley, Stenographer and Typewriter.
Title Changed—Queens Office: Robert Mansfield, from Laborer, at \$2.50 a day, to Auto Truck Driver, at \$960 per annum, Nov. 1.
 WM. R. HILLYER, Deputy Commissioner.

Borough of The Bronx.

BUREAU OF BUILDINGS.
Report for Week Ended Nov. 10, 1917.
 Plans filed: For new buildings, 6; estimated cost, \$126,500; for alterations, 4; estimated cost, \$5,400. Unsafe cases filed, 11; violation cases filed, 43; unsafe notices issued, 22; violation notices issued, 52; violation cases forwarded for prosecution, 1; complaints lodged with the Bureau, 41; pieces of iron and steel inspected, 64.
 ROBERT J. MOOREHEAD, Superintendent.

Changes in Departments, Etc.

DEPARTMENT OF FINANCE.
Appointed—Temporary Bookkeepers, \$4 a day, Bureau of Municipal Investigation and Statistics: Francis J. Archer, 209 W. 10th st., Nov. 19; Elizabeth Rothstein, 636 Union ave., Nov. 21.
Reinstated—William S. Elliott, 1216 Greene ave., Brooklyn, Clerk, at \$300 per annum, Division of Receipts of the Auditing Bureau, Nov. 16.
Services Ceased—Temporary Clerks, at \$3 a day: Susan Ellis, Bureau for the Collection of Assessments and Arrears, Nov. 24; Carrie L. Fromkess, Bureau for the Collection of Assessments and Arrears, Nov. 23; Sadie A. Bryan, Bureau for the Collection of Assessments and Arrears, Nov. 22; Adolph Simendinger, Bureau for the Collection of Assessments and Arrears, Nov. 17; Michael J. A. Hickey, Auditing Bureau, Division of Refunds, Nov. 24; Ambrose N. Norris, Bureau of Accountancy, Nov. 22.

BOROUGH OF BROOKLYN.
Services Ceased—Harry A. Tucker, Clerk, at \$420 per annum, Bureau of Buildings, Nov. 20.

REGISTER, NEW YORK COUNTY.
Appointed—Anthony Lombardi, 168 Lenox ave., Manhattan, Temporary Junior Draftsman, at \$1,200 per annum, Nov. 20.

DEPARTMENT OF PARKS.
MANHATTAN AND RICHMOND.
Appointed—Huntington Gilchrist, Hartley Hall, Columbia University, Secretary to Commissioner, at \$2,500 per annum, Nov. 20.
Services Ceased—Andrew Logomasini, 283 Fourteenth st., Brooklyn, Temporary Climber and Pruner, at \$2.50 a day, Nov. 19.

BOROUGH OF MANHATTAN.
BUREAU OF BUILDINGS.
Services Ceased—Daisy Moody, 210 Sixth ave., Brooklyn, Typewriting Copyist, at \$600 per annum, Nov. 21.
Appointed—Daisy Moody, 210 Sixth ave., Brooklyn, Stenographer and Typewriter, at \$720 per annum, Nov. 22; Isidor Hancharow, 2258 Prospect ave., New York City, Typewriting Copyist, at \$660 per annum, for period ending Dec. 31, Nov. 21.

LAW DEPARTMENT.
Appointed—Jeanette Goldberg, 894 Rockaway ave., Brooklyn, Stenographer and Typewriter, at \$720 per annum, Nov. 21.

BOARD OF INEBRIETY.
Appointed—William A. Pond, Senior Hospital Helper, at \$480 per annum, Sept. 15; George K. Scott, Cook, at \$600 per annum, Oct. 8.
Services Ceased—Ralph Marion, Farmer, at \$900 per annum, Nov. 6.

DEPARTMENT OF EDUCATION.
Services Ceased—Benjamin Heyman, Clerk, Bureau of Audit and Accounts, at \$600 per annum, Nov. 19.

**OFFICIAL DIRECTORY.**

Unless otherwise stated, the Public Offices of the City are open for business from 9 a. m. to 5 p. m.; Saturday, 9 a. m. to 12 noon.

CITY OFFICES.

MAYOR'S OFFICE.
 City Hall, Telephone, 1000 Cortlandt.
 John Purroy Mitchell, Mayor.
 Theodore Roosevelt, Secretary.
 Samuel L. Martin, Executive Secretary.
 Paul C. Wilson, Assistant Secretary.
 Bureau of Weights and Measures.
 Municipal Building, 3d floor. Telephone, 1498.
 Fred. H. Tighe, Deputy and Acting Commissioner.

COMMISSIONER OF ACCOUNTS.
 Municipal Building, 12th floor. Telephone, 4315.
 Leonard M. Wallstein, Commissioner of Accounts.

BOARD OF ALDERMEN.
 Clerk's Office, Municipal Building, 2nd floor. Telephone, 4430 Worth.
 P. J. Scully, Clerk of the Board of Aldermen.
 President of the Board of Aldermen.
 City Hall, Telephone, 6770 Cortlandt.
 Frank L. Dowling, President.

BOARD OF AMBULANCE SERVICE.
 Municipal Building, 10th floor. Ambulance Calls, 3100 Spring. Administration Offices, 748 Worth.

ARMORY BOARD.
 Municipal Building, 8th floor. Telephone, 594.
 C. D. Rhinehart, Secretary.

ART COMMISSION.
 City Hall, Telephone, 1197 Cortlandt.
 John Quincy Adams, Assistant Secretary.

BOARD OF ASSESSORS.
 Municipal Building, 8th floor. Telephone, 29.
 William C. Ormond, Chairman.
 St. George B. Tucker, Secretary.

BELLEVUE AND ALLED HOSPITALS.
 26th st. and 1st ave. Telephone, 8800 Madison Square.
 Dr. John W. Brannan, President.
 J. K. Paulding, Secretary.

CENTRAL PURCHASE COMMITTEE.
 Municipal Building, 12th floor. Telephone, 4227.
 Milo R. Maltbie, Chamberlain.

BOARD OF CHILD WELFARE.
 City Hall, Telephone, 4127 Cortlandt.
 Harry L. Hopkins, Secretary.

CITY CLERK AND CLERK OF THE BOARD OF ALDERMEN.
 Municipal Building, 2nd floor. Telephone, 4430.
 P. J. Scully, City Clerk.

BOARD OF CITY RECORD.
 Supervisor's Office, Municipal Building, 8th floor. Distributing Division, 96 Reade st. Telephone, 3490 Worth.
 Joseph N. Quail, Supervisor.

DEPARTMENT OF CORRECTION.
 Municipal Building, 24th floor. Telephone, 1610.
 Burdette G. Lewis, Commissioner.

DEPARTMENT OF DOCKS AND FERRIES.
 Pier "A," North River, Telephone, 300 Rector.
 R. A. C. Smith, Commissioner.

DEPARTMENT OF EDUCATION.
 Board of Education.
 Park ave. and 59th st. Telephone, 5580 Plaza.
 Stated meetings of the Board are held at 4 p. m. on the first Monday in February, the second Wednesday in August and the second and fourth Wednesdays in every month, except August.
 William G. Willcox, President.
 A. Emerson Palmer, Secretary.

BOARD OF ELECTIONS.
 General Office and Office of the Borough of Manhattan, Municipal Building, 18th floor. Telephone, 1307 Worth.
 Edward F. Boyle, President.
 Moses M. McKee, Secretary.

Other Borough Offices.
 The Bronx.
 368 E. 148th st. Telephone, 336 Melrose.
 435-445 Fulton st. Telephone, 1932 Main.
 64 Jackson ave., L. I. City. Telephone, 3375.
 Hunters Point.
 Richmond.
 Borough Hall, New Brighton, S. I. Telephone, 1000 Tompkinsville.
 All offices open from 9 a. m. to 4 p. m., Saturdays to 12 noon.

BOARD OF ESTIMATE AND APPOINTMENT.
 Municipal Building, 13th floor. Telephone, 4560.
 Joseph Haag, Secretary.

Bureau of Records and Minutes.
 Municipal Building, 15th floor. Telephone, 4560.
 Joseph Haag, Secretary.

Office of the Chief Engineer.
 Municipal Building, 13th floor. Telephone, 4560.
 Nelson P. Lewis, Chief Engineer.

Bureau of Public Improvements.
 Municipal Building, 13th floor. Telephone, 4560.
 Nelson P. Lewis, Chief Engineer.

Bureau of Franchises.
 Municipal Building, 13th floor. Telephone, 4563.
 Harry P. Nichols, Engineer.

Bureau of Contract Supervision.
 Municipal Building, 13th floor. Telephone, 4560.
 Central Testing Laboratory, 125 Worth st. Telephone, 3088 Franklin. Tilden Adamson, Director.

Bureau of Personal Service.
 Municipal Building, 13th floor. Telephone, 4560.
 George L. Tirrell, Director.

DEPARTMENT OF FINANCE.
 Municipal Building, 5th floor. Telephone, 1200.
 William A. Prendergast, Comptroller.
 Deputy Comptrollers, 7th floor. Edmund D. Fisher, Albert E. Hadlock, Shepard A. Morgan, Hubert L. Smith.

Receiver of Taxes.
 Manhattan—Municipal Building. 2nd floor. Telephone, 1200 Worth.
 Bronx—177th st. and Arthur ave. Telephone, 140 Tremont.
 Brooklyn—236 Dufield st. Telephone, 7056 Main.
 Queens—5 Court Square, L. I. City. Telephone, 3386 Hunters Point.
 Richmond—Borough Hall, St. George. Telephone, 100 Tompkinsville.
 William C. Hecht, Receiver of Taxes.

Collector of Assessments and Arrears.
 Manhattan—Municipal Building, 3d floor. Telephone, 1200 Worth.
 Bronx—177th st. and Arthur ave. Telephone, 47 Tremont.
 Brooklyn—503 Fulton st. Telephone, 8340 Main.
 Queens—Municipal Building, Court Square, L. I. City. Telephone, 1553 Hunters Point.
 Richmond—Borough Hall, St. George. Telephone, 1000 Tompkinsville.
 Daniel Moynahan, Collector.

FIRE DEPARTMENT.
 Municipal Building, 11th floor. Telephone, 4100.
 Brooklyn, 365 Jay st. Telephone, 7600 Main.
 Robert Adamson, Commissioner.

DEPARTMENT OF HEALTH.
 Centre and Walker sts., Manhattan. Telephone, 6280 Franklin.
 Burial Permit and Contagious Disease offices always open.

Bronx, 3731 Third ave. Brooklyn, Flatbush ave., Willoughby and Fleet sts. Queens, 372 Fulton st., Jamaica. Richmond, 514 Bay st., Stapleton.
 Haven Emerson, Commissioner.
 Alfred E. Shipley, Secretary.

BOARD OF INEBRIETY.
 300 Mulberry st. Telephone, 2990 Spring.
 Board meets first Wednesday in each month at 4 p. m.
 Charles Samson, Secretary.

LAW DEPARTMENT.
 Office of Corporation Counsel.
 Main office, Municipal Building, 16th floor. Telephone, 4600 Worth.
 Lamar Hardy, Corporation Counsel.
 Brooklyn office, 153 Pierrepont st. Telephone, 2948 Main.

Bureau of Street Openings.
 Main office, Municipal Building, 15th floor. Telephone, 1380 Worth.
 Brooklyn office, 166 Montague st. Telephone, 5916 Main.

Queens office, Municipal Building, L. I. City.
 Telephone, 3886 Hunters Point.

Bureau for the Recovery of Penalties.
 Municipal Building, 15th floor. Telephone, 4600 Worth.

Bureau for the Collection of Arrears of Personal Taxes.
 Municipal Building, 17th floor. Telephone, 4600 Worth.

DEPARTMENT OF LICENSES.
 Main office, 49 Lafayette st. Telephone, 4490.
 George H. Bell, Commissioner.
 Brooklyn—381 Fulton st. Telephone, 1497 Main.
 Richmond—Borough Hall, New Brighton. Telephone, 1000 Tompkinsville.
 Division of Licensed Vehicles—517-519 W. 57th st. Telephone, 6387 Columbus.
 Public Employment Bureau—Men's departments, 128 Leonard st. Women's departments, 53 Lafayette st. Telephone, 6100 Franklin.
 Branch Offices: 157 E. 67th st., Manhattan; Telephone, 2001 Plaza. 436 W. 27th st., Manhattan, Telephone 1937 Chelsea. 12 W. 11th st., Manhattan; Telephone, 8065 Chelsea. 85 Java st., Brooklyn; Telephone, 3274 Greenpoint.

MUNICIPAL CIVIL SERVICE COMMISSION.
 Municipal Building, 14th floor. Telephone, 1580 Worth.
 Benjamin Patterson, President.
 Robert W. Belcher, Secretary.

MUNICIPAL REFERENCE LIBRARY.
 Municipal Building, 5th floor. Telephone, 1072 Worth. 9 a. m. to 5 p. m.; Saturday, to 1 p. m.

DEPARTMENT OF PARKS.
 Municipal Building, 10th floor. Telephone, 4850 Worth.
 Robert F. Volentine, Commissioner, Manhattan and Richmond.

Borough of Brooklyn.
 Litchfield Mansion, Prospect Park, Brooklyn. Telephone, 2300 South.
 Raymond V. Ingersoll, Commissioner.

Borough of The Bronx.
 Zbrowski Mansion, Claremont Park. Telephone, 2640 Tremont.
 Thomas W. Whittle, Commissioner.

Borough of Queens.
 The Overlook, Forest Park, Richmond Hill, L. I. Telephone, 2300 Richmond Hill.
 John E. Weier, Commissioner.

PARK BOARD.
 Municipal Building, 10th floor. Telephone, 4850 Worth.
 Robert F. Volentine, President; Louis W. Fehr, Secretary.

PAROLE COMMISSION.
 Municipal Building, 24th floor. Telephone, 2254 Worth.
 Thomas R. Minnick, Secretary.

DEPARTMENT OF PLANT AND STRUCTURES.
 Municipal Building, 18th floor. Telephone, 380 Worth.
 F. J. H. Kracke, Commissioner.

EXAMINING BOARD OF PLUMBERS.
 Municipal Building, 9th floor. Telephone, 1800 Worth.
 Janet A. G. Hahn, Clerk.

POLICE DEPARTMENT.
 240 Centre st. Telephone, 3100 Spring.
 Arthur Woods, Commissioner.

DEPARTMENT OF PUBLIC CHARITIES.
 Principal office, Municipal Building, 10th floor. Telephone, 4440 Worth.
 John A. Kingsbury, Commissioner.
 Brooklyn and Queens. 327 Schermerhorn st., Brooklyn. Telephone, 2977 Main.
 Bureau of Social Investigation, Pearl and Centre sts. Telephone, 4405 Worth.
 Borough of Richmond, Borough Hall, St. George, S. I. Telephone, 1000 Tompkinsville.

DEPARTMENT OF PUBLIC MARKETS.
 Municipal Building.
 Henry Moskowitz, Commissioner.

PUBLIC SERVICE COMMISSION.
 120 Broadway, 8 a. m. to 11 p. m., every day, including holidays and Sundays. Telephone, 7500 Rector.
 Oscar S. Straus, Chairman.
 James B. Walker, Secretary.

BOARD OF REVISION OF ASSESSMENTS.
 Municipal Building, 7th floor. Telephone, 1200 Worth.
 John Korb, Jr., Chief Clerk.

COMMISSIONERS OF SINKING FUND.
 Office of Secretary, Municipal Building, 7th floor. Telephone, 1200 Worth.
 John Korb, Jr., Secretary.

BOARD OF STANDARDS AND APPEALS.
 Municipal Building, 9th floor. Telephone, 184 Worth.
 Rudolph P. Miller, Chairman.

DEPARTMENT OF STREET CLEANING.
 Municipal Building, 12th floor. Telephone, 4240 Worth.
 John T. Fetherston, Commissioner.

DEPARTMENT OF TAXES AND ASSESSMENTS.
 Municipal Building, 9th floor. Telephone, 1800 Worth.
 Lawson Purdy, President.
 C. Rockland Tyng, Secretary.

TENEMENT HOUSE DEPARTMENT.
 Manhattan and Richmond office, Municipal Building, 19th floor. Telephone, 1526 Worth.
 Brooklyn and Queens office, 503 Fulton st., Brooklyn. Telephone, 3825 Main.
 Bronx office, 391 E. 149th st. Telephone, 7107 Melrose.
 John I. Murphy, Commissioner.

BOARD OF WATER SUPPLY.
 Municipal Building, 22nd floor. Telephone, 3150 Worth.
 Charles Strauss, President.
 George Featherstone, Secretary.

DEPARTMENT OF WATER SUPPLY, GAS AND ELECTRICITY.
 Municipal Building, 23d, 24th and 25th floors. Telephones: Manhattan, 4320 Worth; Brooklyn, 3980 Main; Queens, 3441 Hunters Point; Richmond, 840 Tompkinsville; Bronx, 3400 Tremont.
 Brooklyn, 50 Court st. Bronx, Tremont and Arthur aces. Queens, Municipal Building, L. I. City. Richmond, Municipal Building, St. George. William Williams, Commissioner.

BOROUGH OFFICES.

BOROUGH OF THE BRONX.
 President's office, 3d and Tremont aces. Telephone, 2680 Tremont.
 Douglas Mathewson, President.

BOROUGH OF BROOKLYN.
President's office, 2d floor, Borough Hall.
Telephone, 3960 Main.
Lewis H. Pounds, President.
Commissioner of Public Works, 2d floor, Borough Hall.
Assistant Commissioner of Public Works, 2d floor, Borough Hall.
Bureau of Highways, 5th and 12th floors, 50 Court st.
Bureau of Public Buildings and Offices, 10th floor, 50 Court st.
Bureau of Sewers, 10th floor, 215 Montague st.
Bureau of Buildings, 4th floor, Borough Hall.
Topographical Bureau, 209 Montague st.
Bureau of Substructures, 11th floor, 50 Court st.

BOROUGH OF MANHATTAN.
President's office, 20th floor, Municipal Building.
Commissioner of Public Works, 21st floor, Municipal Building.
Assistant Commissioner of Public Works, 21st floor, Municipal Building.
Bureau of Highways, 21st floor, Municipal Building.
Bureau of Public Buildings and Offices, 20th floor, Municipal Building.
Bureau of Sewers, 21st floor, Municipal Building.
Bureau of Buildings, 20th floor, Municipal Building.
Telephone, 4227 Worth.
Marcus M. Marks, President.

BOROUGH OF QUEENS.
President's office, 68 Hunters Point ave., L. I. City.
Telephone, 5400 Hunters Point.
Maurice E. Connolly, President.

BOROUGH OF RICHMOND.
President's office, New Brighton. Telephone, 1000 Tompkinsville.
Calvin D. Van Name, President.

CO-ORDINATORS.
Manhattan, Municipal Building 2nd floor. Open at all hours of the day and night. Telephone, 3711 Worth.
Bronx, Arthur and Tremont ayes. Telephone, 1250 Tremont. 8 a. m. to midnight, every day.
Brooklyn, 236 Duffield st. Telephone, 4004 Main. Open at all hours of the day and night.
Queens, Town Hall, Jamaica. 9 a. m. to 10 p. m. Sundays and holidays, 9 a. m. to 12 noon.
Richmond, 175 Second st., New Brighton. Open at all hours of the day and night.

COUNTY OFFICES.

Unless otherwise stated, the County offices are open for business from 9 a. m. to 4 p. m.: Saturday, 9 a. m. to 12 noon.

NEW YORK COUNTY.

COUNTY CLERK.
County Court House, Telephone, 5388 Cortlandt.
Wm. F. Schneider, County Clerk.
DISTRICT ATTORNEY.
Criminal Courts Building, 9 a. m. to 5.15 p. m.; Saturdays, to 12 noon. Telephone, 2304 Franklin.
Edward Swann, District Attorney.
COMMISSIONER OF JUDICIALS.
280 Broadway. Telephone, 241 Worth.
Frederick O'Byrne, Commissioner.
PUBLIC ADMINISTRATOR.
Hall of Records, Telephone, 3406 Worth.
William M. Hoes, Public Administrator.
COMMISSIONER OF RECORDS.
Hall of Records, Telephone, 3900 Worth.
Charles K. Lewox, Commissioner.
REGISTER.
Hall of Records, Telephone, 3900 Worth.
John J. Hopper, Register.
SHERIFF.
51 Chambers st. Telephone, 4300 Worth.
New York County Jail, 70 Ludlow st.
Alfred E. Smith, Sheriff.
SUBROGATES.
Hall of Records, Telephone, 3900 Worth.
John P. Cohan, Robert Ludlow Fowler, Surrogates.
William Ray De Lano, Chief Clerk.
John F. Curry, Commissioner of Records.

KINGS COUNTY.

COUNTY CLERK.
Hall of Records, Telephone, 4930 Main.
William E. Kelly, County Clerk.
COUNTY COURT.
County Court House, Court open at 10 a. m. daily and sits until business is completed.
Part I, Room 23; Part II, Room 10; Part III, Room 14; Part IV, Room 1, Court House.
Clerk's Office, Rooms 17, 18, 19 and 22; open daily from 9 a. m. to 5 p. m.; Saturday to 12 noon. Telephone, 4154 Main.
John L. Gray, Chief Clerk.
DISTRICT ATTORNEY.
66 Court st., 9 a. m. to 5.30 p. m.; Saturday, to 1 p. m. Telephone, 2954 Main.
Harry E. Lewis, District Attorney.
COMMISSIONER OF JUDICIALS.
381 Fulton st. Telephone, 330-331 Main.
Jacob Brenner, Commissioner.
PUBLIC ADMINISTRATOR.
44 Court st. Telephone, 2840 Main.
Frank V. Kelly, Public Administrator.
COMMISSIONER OF RECORDS.
Hall of Records, Telephone, 6988 Main.
Edmund O'Connor, Commissioner.
REGISTER.
Hall of Records, Telephone, 2830 Main.
Edward T. O'Loughlin, Register.
SHERIFF.
50 Court st. Telephone, 6845 Main.
Edward Riegelmann, Sheriff.
SUBROGATE.
Hall of Records, Court opens at 10 a. m. Telephone, 3954 Main.
Herbert T. Ketcham, Surrogate.
John H. McCooey, Chief Clerk.

BRONX COUNTY.

COUNTY CLERK.
Civil Records—161st st. and 3d ave. Telephone, 9266 Melrose.
Criminal Branch, 1918 Arthur ave.
James Vincent Ganly, County Clerk.
COUNTY JUDGE.
Bergen Building Annex, Tremont and Arthur ayes. Telephone, 3295 Tremont.
Louis D. Gibbs, County Judge.
DISTRICT ATTORNEY.
Tremont and Arthur ayes. Telephone, 1100 Tremont.
Francis Martin, District Attorney.
COMMISSIONER OF JUDICIALS.
1932 Arthur ave. Telephone, 3700 Tremont.
John A. Mason, Commissioner.
PUBLIC ADMINISTRATOR.
2808 Third ave. Telephone, 9816 Melrose, 9 a. m. to 5 p. m.; Saturday, to 12 noon.
Ernest E. L. Hammer, Public Administrator.
REGISTER.
1932 Arthur ave. Telephone, 6694 Tremont.
Edward Polak, Register.
SHERIFF.
1932 Arthur ave. Telephone, 6600 Tremont.
James F. O'Brien, Sheriff.
SUBROGATE.
Bergen Building Annex, 1918 Arthur ave.
George M. S. Schulz, Surrogate.

QUEENS COUNTY.

COUNTY CLERK.
364 Fulton st., Jamaica. Telephone, 2608 Jamaica.
Alexander Dujat, County Clerk.
COUNTY COURT.
County Court House, L. I. City. Telephone, 596 Hunters Point.
Court opens 10 a. m. Trial Term begins first Monday of each month, except July, August and September, and on Friday of each week.
Clerk's office open 9 a. m. to 5 p. m.; Saturday to 12.30 p. m. Telephone, 551 Jamaica.
County Judge's office always open at 336 Fulton st., Jamaica. Telephone, 551 Jamaica.
Burt Jay Humphrey, County Judge.
DISTRICT ATTORNEY.
County Court House, L. I. City. Telephone, 3871 Hunters Point. 9 a. m. to 5 p. m.; Saturday, to 12 noon.
Denis O'Leary, District Attorney.
COMMISSIONER OF JUDICIALS.
County Court House, L. I. City. Telephone, 963 Hunters Point.
Thorndyke C. McKenney, Commissioner.
PUBLIC ADMINISTRATOR.
362 Fulton st., Jamaica. Telephone, 223 Jamaica.
Randolph White, Public Administrator.
SHERIFF.
County Court House, L. I. City. Telephone, 3766 Hunters Point.
Samuel J. Mitchell, Under Sheriff.
SUBROGATE.
364 Fulton st., Jamaica. Telephone, 397 Jamaica.
Daniel Noble, Surrogate.

RICHMOND COUNTY.

COUNTY CLERK.
County Office Building, Richmond. Telephone, 28 New Dorp.
C. Livingston Bostwick, County Clerk.
COUNTY JUDGE AND SUBROGATE.
Trial Terms, with Grand and Trial Jury, second Monday of March, first Monday of October.
Trial Terms, with Trial Jury only, first Monday of May, first Monday of December.
Special Terms, without jury, Wednesday of each week except the last week of July, the month of August and the first week of September.
Surrogate's Court.
Monday and Tuesday of each week at the Borough Hall, St. George, and on Wednesday at the Surrogate's Court at Richmond, except during the session of the County Court. There will be no Surrogate's Court during the month of August.
Surrogate's Court and Office, Richmond, Surrogate's Chambers, Borough Hall, St. George.
J. Harry Tiernan, County Judge and Surrogate.
DISTRICT ATTORNEY.
Borough Hall, St. George. Telephone, 50 Tompkinsville. 9 a. m. to 5 p. m.; Saturday, to 12 noon.
Albert C. Fach, District Attorney.
COMMISSIONER OF JUDICIALS.
Village Hall, Stapleton. Telephone, 81 Tompkinsville.
Edward J. Miller, Commissioner.
PUBLIC ADMINISTRATOR.
Port Richmond, Telephone, 704 West Brighton.
William T. Holt, Public Administrator.
SHERIFF.
County Court House, Richmond. Telephone, 120 New Dorp.
Spire Pitou, Jr., Sheriff.

THE COURTS.

CITY COURT OF THE CITY OF NEW YORK.
City Hall Park. Court opens at 10 a. m. Trial Term, Part I, opens at 9.45 a. m. Telephone, 122 Cortlandt.
Special Term Chambers held from 10 a. m. to 4 p. m.; Saturday, to 12 noon. Clerk's office open from 9 a. m. to 4 p. m.; Saturday, to 12 noon.
Frank J. Goodwin, Clerk.
CITY MAGISTRATES' COURTS.
Boroughs of Manhattan and Bronx.
William McAdoo, Chief City Magistrate, 300 Mulberry st. Telephone, 9420 Spring.
Frank Oliver, Chief Clerk, 300 Mulberry st. Telephone, 9420 Spring.
Edward J. Cooley, Chief Probation Officer, 300 Mulberry st. Telephone, 9420 Spring.
First District—110 White st.
Second District—125 Sixth ave.
Third District—2d ave. and 1st st.
Fourth District—151 E. 57th st.
Fifth District—121st st. and Sylvan pl.
Sixth District—162d st. and Brook ave., Bronx.
Seventh District—314 W. 54th st.
Eighth District—1014 E. 181st st., Bronx.
Ninth District—1130 St. Nicholas ave.
Tenth District—125 Sixth ave.
Night Court for Men—151 E. 57th st.
Domestic Relations Court (Manhattan)—151 E. 57th st.
Domestic Relations Court (Bronx)—1014 E. 181st st., Bronx.
Municipal Term—Room 500, Municipal Building.
Borough of Brooklyn.
William F. Delaney, Deputy Chief Clerk, 44 Court st. Telephone, 7411 Main.
Deputy Chief Probation Officer, 44 Court st. Telephone, 7411 Main.
First District—318 Adams st.
Fifth District—Williamsburgh Bridge Plaza.
Sixth District—495 Gates ave.
Seventh District—31 Snyder ave.
Eighth District—West 8th st., Coney Island.
Ninth District—5th ave. and 23d st.
Tenth District—133 New Jersey ave.
Domestic Relations—402 Myrtle ave.
Municipal Term—2 Butler st.
Borough of Queens.
First District—St. Mary's Lyceum, L. I. City.
Second District—Town Hall, Flushing.
Third District—Central ave., Far Rockaway.
Fourth District—Town Hall, Jamaica.
Borough of Richmond.
First District—Lafayette ave., New Brighton.
Second District—Village Hall, Stapleton.
All courts open daily from 9 a. m. to 4 p. m., except on Saturdays, Sundays and legal holidays, when only morning sessions are held.
COURT OF GENERAL SESSIONS.
Criminal Court Building. Court opens at 10.30 a. m. Clerk's office open from 9 a. m. to 4 p. m., and on Saturdays until 12 noon. Telephone, 1201 Franklin.
Edward R. Carroll, Clerk.
MUNICIPAL COURTS.
The Clerk's offices are open from 9 a. m. to 4 p. m.; Saturday, to 12 noon.
Aaron J. Levy, President, Board of Municipal Court Justices, 264 Madison st., Manhattan. Telephone, 4300 Orchard.
Borough of Manhattan.
First District—146 Grand st. Telephone, 9611 Spring. Additional part is held at the southwest corner of 6th ave. and 10th st. Telephone 2513 Chelsea.
Second District—264-266 Madison st. Telephone, 4300 Orchard.
Third District—314 W. 54th st. Telephone, 5450 Columbia.
Fourth District—207 E. 32d st. Telephone, 4358 Murray Hill.

Fifth District—2565 Broadway. Telephone, 4006 Riverside.
Sixth District—155 E. 88th st. Telephone, 4343 Lenox.
Seventh District—70 Manhattan st. Telephone, 6334 Morningide.
Eighth District—121st st. and Sylvan place. Telephone, 3950 Harlem.
Ninth District—Madison ave. and 59th st. Telephone, 3873 Plaza.

Borough of The Bronx.
First District—Town Hall, 1400 Williamsbridge rd., Westchester. Telephone, 457 Westchester.
Second District—Washington ave. and 162nd st. Telephone, 3042 Melrose.

Borough of Brooklyn.
First District—State and Court sta. Telephone, 7091 Main.
Second District—495 Gates ave. Telephone, 504 Bedford.
Third District—6 Lee ave. Telephone, 556 Williamsburg.
Fourth District—14 Howard ave. Telephone, 4323 Bushwick.
Fifth District—5220 Third ave. Telephone, 3907 Sunset.
Sixth District—236 Duffield st. Telephone, 6166 Main.
Seventh District—31 Pennsylvania ave. Telephone, 904 East New York.

Borough of Queens.
First District, 115 Fifth st., L. I. City. Telephone, 1420 Hunters Point.
Second District—Broadway and Court st., Elmhurst. Telephone, 87 Newtown.
Third District—1908 Myrtle ave., Glendale. Telephone, 2352 Bushwick.
Fourth District—Town Hall, Jamaica. Telephone, 86 Jamaica.

Borough of Richmond.
First District—Lafayette ave. and 2d st., New Brighton. Telephone, 503 Tompkinsville.
Second District—Village Hall, Stapleton. Telephone, 313 Tompkinsville.

COURT OF SPECIAL SESSIONS.
Court opens at 10 a. m.
Part I, Criminal Court Building, Manhattan. Telephone, 3983 Franklin.
Part II, 171 Atlantic ave., Brooklyn. Telephone, 4280 Main.

Part III, Town Hall, Jamaica. Held on Tuesday of each week. Telephone, 2620 Jamaica.
Part IV, Borough Hall, St. George. Held on Wednesday of each week. Telephone, 324 Tompkinsville.

Part V, Bergen Building, Tremont and Arthur ayes., Bronx. Held on Thursday of each week. Telephone, 6056 Tremont.
Frank W. Smith, Chief Clerk.

CHILDREN'S COURT.
Adolphus R. Chief Clerk, 137 E. 22nd st. Telephone, 3611 Gramercy.
Bernard J. Fagan, Chief Probation Officer, 137 E. 22nd st. Telephone, 3611 Gramercy.
Parts I and II, (Manhattan), 137 E. 22nd st. Telephone, 3611 Gramercy. Dennis A. Lambert, Clerk.

Part III, (Brooklyn), 102 Court st. Telephone, 8611 Main. Wm. C. McKee, Clerk.
Part IV, (Bronx), 355 E. 137th st. Court held on Monday, Thursday and Saturday of each week. Telephone, 9092 Melrose. Michael Murray, Clerk.

Part V, (Queens), 19 Flushing ave., Jamaica. Court held on Tuesday and Friday of each week. Telephone, 2624 Jamaica. Sydney Ollendorff, Clerk.

Part VI, (Richmond), 14 Richmond Terrace, St. George. Court held on Wednesday of each week. Telephone, 2190 Tompkinsville. Wm. J. Browne, Clerk.

SUPREME COURT—APPELLATE DIVISION.
First Judicial Department.
Madison ave. corner 25th st. Court open from 2 p. m. until 6 p. m. Friday, Motion Day, Court opens at 10 a. m. Motions called at 10 a. m. Orders called at 10.30 a. m. Telephone, 3840 Madison Square.

Alfred Wagstaff, Clerk.
Second Judicial Department.
Borough Hall, Brooklyn. Court meets from 2 p. m. to 5 p. m., excepting that on Fridays Court opens at 10 a. m. Clerk's office open 9 a. m. Telephone, 1392 Main.

John B. Byrne, Clerk.
SUPREME COURT—APPELLATE TERM.
503 Fulton st., Brooklyn. Court meets 10 a. m. Clerk's office opens 9 a. m. Telephone, 7452 Main.

Joseph H. DeBragga, Clerk.
SUPREME COURT—CRIMINAL DIVISION.
Criminal Court Building. Court opens at 10.30 a. m. Clerk's office open from 9 a. m. to 4 p. m.; Saturday, to 12 noon. Telephone, 6064 Franklin.
William E. Schneider, Clerk.

SUPREME COURT—FIRST DEPARTMENT.
County Court House. Court open from 10.15 a. m. to 4 p. m. Telephone, 4580 Cortlandt.

SUPREME COURT—SECOND DEPARTMENT.
Kings County.
Joralemon and Fulton sts. Clerk's office hours, 9 a. m. to 5 p. m. Seven jury trial parts. Special term for trials. Special Term for motions. Special Term (ex-parte business). Court opens at 10 a. m. Naturalization Bureau, Hall of Records, Telephone, 5460 Main.

James F. McGee, General Clerk.
Queens County.
County Court House, Long Island City. Two jury trial parts each month except July, August and first two weeks in September. Motions heard and ex-parte business in Part I on court days. Special terms for the trial of issues in January, April, June and October. Clerk's office hours, 9 a. m. to 5 p. m. Saturdays until 12 noon and during July and August until 2 p. m. Telephone, 3896 Hunters Point.

John D. Peace, Special Deputy Clerk in charge.
Richmond County.
Trial Term held at County Court House, Richmond. Special Term for trials held at Court room, Borough Hall, St. George. Special Term for motions held at Court House, Borough Hall, St. George.
C. Livingston Bostwick, County Clerk.

STATE INDUSTRIAL COMMISSION—DEPARTMENT OF LABOR.

Public Notice.

WHEREAS, PUBLIC HEARINGS HAVE been held upon a proposed Rule 10 of the Industrial Code—Specifications for Trough Water Closets—which hearings were held in the Chamber of Commerce, Buffalo, June 18, 1917; the office of the State Industrial Commission, Rochester, June 19, 1917; City Hall, Syracuse, June 20, 1917; Chamber of Commerce, Utica, June 21, 1917; office of the State Industrial Commission, New York City, June 22, 1917. Due notice of each hearing was published at least ten days before said hearing in various papers designated by the Commission in accordance with law; and Whereas, the said proposed Rule 10 of the Industrial Code was duly submitted to the Industrial Council for its consideration and advice; and

Whereas, the Industrial Council duly considered the said proposed Rule 10 of the Industrial Code at a regular meeting held at the Capitol, at Albany, on Sept. 26, 1917, and duly advised the Industrial Commission with regard thereto, be it Resolved, by the Industrial Commission of the State of New York that Rule 10 of the Industrial Code—Specifications for Trough Water Closets—be and the same hereby is adopted as follows:

Rule 10—Specifications for Trough Water Closets.

This rule shall not supersede any rule or ordinance of any municipality which calls for an equal or superior type of water closet.

(a) Every trough or individual bowl range hereafter installed shall be of the syphon type, and shall be flushed automatically from a tank or through flush valve at intervals not exceeding three (3) minutes while factory is in operation.
(b) At each flushing the flow of water shall be at least five (5) gallons per seat, and shall have a speed of not less than three hundred (300) feet per minute.

(c) Perforated wash-down pipes at front and rear shall be installed on every range, and shall be supplied with water whenever the tank discharges to flush the sides of the range.

(d) Discharge pipes shall be large enough to carry off excrement and paper without any noticeable clogging or backing up into the range; water-sealed traps shall be installed, which for five (5) seat ranges or less must be not less than four (4) inches in diameter, and for a greater number of seats not less than five (5) inches in diameter.

(e) Every range shall be made of enameled iron, porcelain, or other approved materials, and there shall be maintained at all times a depth of water of not less than four (4) inches.

(f) Seats made of wood or other non-heat absorbing materials shall be provided and shall be kept well varnished. When in their normal position the seats shall be level or slightly higher in front, and so arranged that they may be easily raised or removed. They shall be separated by partitions made of wood, metal, concrete or other approved materials, spaced not closer than twenty-six (26) inches, and kept well painted or varnished.

(g) Whenever, because of the nature of the industry carried on, or otherwise, a continuously running stream of water is available, the provisions of sections (a), (b), (c), (d) and (e) shall not apply, except as to depth of water, which shall be not less than six (6) inches and have sufficient speed to remove excrement and paper within three (3) minutes. Provided, however, that no such stream shall again be used for manufacturing purposes.

Ventilation—Toilet rooms and water closet compartments shall be ventilated in accordance with the provisions of Industrial Code Rules 131, 132, 133, 136, 137, 138.

STATE OF NEW YORK, OFFICE OF THE STATE INDUSTRIAL COMMISSION, ss.:

I, WILLIAM S. COFFEY, Secretary of the State Industrial Commission of the State of New York, DO HEREBY CERTIFY that I have compared the foregoing copy of Rule 10 and resolution with the original thereof, duly adopted by the State Industrial Commission on the 20th day of November, 1917, and duly filed in the office of said Commission, and that the same is a true and correct copy and transcript of said Rule 10 and resolution and of the whole thereof.

IN WITNESS WHEREOF, I have hereunto set my hand and affixed the seal of the State Industrial Commission this 21st day of November, 1917. WILLIAM S. COFFEY, Secretary.
(Seal) n26

BOARD MEETINGS.

Board of Aldermen.
The Board of Aldermen meets in the Aldermanic Chamber, City Hall, every Tuesday at 1.30 p. m.
P. J. SCULLY, City Clerk and Clerk to the Board of Aldermen.

Board of Estimate and Apportionment.
The Board of Estimate and Apportionment meets in Room 16, City Hall, Fridays at 10.30 a. m.
JOSEPH HAAG, Secretary.

Commissioners of Sinking Fund.
The Commissioners of the Sinking Fund meet in Room 16, City Hall, on Thursday, every two weeks, at 11 a. m.
JOHN KORB, Jr., Secretary.

Board of Revision of Assessments.
The Board of Revision of Assessments, meets in Room 16, City Hall, upon notice of the Secretary.
JOHN KORB, Jr., Secretary.

Board of Appeals.
The Board meets every Tuesday at 2 p. m. in Room 919, Municipal Building.
RUDOLPH P. MILLER, Chairman.

Board of Standards and Appeals.
The Board meets in Room 919, Municipal Building, every Thursday at 2 p. m.
RUDOLPH P. MILLER, Chairman.

Board of City Record.
The Board of City Record meets in the City Hall at call of the Mayor.
JOSEPH N. QUAIL, Supervisor, Secretary.

POLICE DEPARTMENT.

Owners Wanted for Unclaimed Property.
OWNERS WANTED BY THE PROPERTY Clerk of the Police Department of The City of New York, 72 Poplar st., Brooklyn, for the following property now in custody, without claimants: Boots, rope, iron, lead, male and female clothing, boots, shoes, wine, blankets, diamonds, canned goods, liquors, etc.; also small amount of money taken from prisoners and found by Patrolmen of this Department.

ARTHUR WOODS, Police Commissioner.

OWNERS WANTED BY THE PROPERTY
Clerk of the Police Department of The City of New York, 240 Centre st., Manhattan, for the following property now in custody without claimants: Automobiles, baby carriages, bags, bicycles, boats, cameras, clothing, furniture, jewelry, junk, machinery, merchandise, metals, optical goods, silverware, tools, trunks, typewriters, umbrellas, etc.; also sums of money feloniously obtained by prisoners or found abandoned by Patrolmen of this Department.

ARTHUR WOODS, Police Commissioner.

BOARD OF ASSESSORS.

Completion of Assessments.

PUBLIC NOTICE IS HEREBY GIVEN TO the owner or owners of all houses and lots, improved and unimproved lands affected thereby, that the following proposed assessments have been completed and are lodged in the office of the Board of Assessors for examination by all persons interested, viz.:

Borough of The Bronx.
5500. Sewers and appurtenances in Randall ave., from Metcalf ave. to Bronx River ave., and in Bronx River ave., from Randall ave. to Davis ave. Affecting Blocks 3514, 3515, 3543 to 3550, 3581 to 3587, 3621 to 3628, 3646 to 3653, 3708 to 3715, 3734 to 3740, 3769 to 3774, 3861, 3862 and 3863.

5819. Sewer and appurtenances in Merriam ave., between Ogden ave. and W. 170th st. Affecting Blocks 2529, 2531 and 2532.

Borough of Queens.
5793. Sewer and appurtenances in Hancock st., from Paynter ave. to crown about 220 feet northerly, First Ward. Affecting Blocks 147 and 148.

Borough of Richmond.
5807. Sewer in Cunard pl., from Richmond rd. to Cedar Terrace, Second Ward. Affecting Blocks 624 and 625.

Borough of Brooklyn.
5655. Paving, curbing and flagging Avenue J,

between Gravesend ave. and 22nd ave. Affecting Blocks 6514 to 6517, 6524, 6525 and 6526.

5717. Regulating, grading, curbing, flagging and paving sidewalks on Washington ave. from Lincoln rd. to Malbone st.; Franklin ave. east side, from Washington ave. to Malbone st.; and Liberty ave., south side, between Milford st. and Logan st. Affecting Blocks 1197, 1198, 1313, 1318, 1327 and 4189.

5736. Regulating, grading, curbing, flagging and paving E. 40th st., from Avenue I to the new street located about 665 feet northerly, together with a list of awards for damages caused by a change of grade. Affecting Blocks 7743, 7744, 7765 and 7766.

5739. Paving Junius st., from Sutter ave. to Belmont ave. Affecting Blocks 3746 and 3747.

5743. Regulating, grading, curbing and paving 68th st., between Fort Hamilton ave. and 10th ave. Affecting Blocks 5764 and 5771.

All persons whose interests are affected by the above named proposed assessments, and who are opposed to the same, or either of them, are requested to present their objections in writing to the Board of Assessors, Room 809, Municipal Building, Manhattan, New York, on or before Wednesday, Dec. 26, 1917, at 10 a. m., at which time and place the said objections will be heard and testimony received in reference thereto.

WILLIAM C. ORMOND, JACOB I. LESSER, ST. GEORGE B. TUCKER, Board of Assessors. Nov. 24, 1917. n23,d6

BOARD OF ESTIMATE AND APPORTIONMENT.

NOTICES OF PUBLIC HEARINGS.

PUBLIC IMPROVEMENT MATTERS.

NOTICE IS HEREBY GIVEN THAT THE

Board of Estimate and Apportionment of The City of New York, deeming it for the public interest so to do, proposes to change the map or plan of The City of New York so as to change the lines and adjust the grades of Pink avenue between Blondell avenue and East Tremont avenue, Borough of The Bronx, and that a meeting of said Board will be held in Room 16, City Hall, Borough of Manhattan, City of New York, on Friday, December 7, 1917, at 10:30 o'clock a. m., at which such proposed change will be considered by said Board; all of which is more particularly set forth and described in the following resolutions adopted by the Board on November 2, 1917 (Cal. No. 73), notice of the adoption of which is hereby given, viz.:

Resolved, That the Board of Estimate and Apportionment of The City of New York, in pursuance of the provisions of Section 442 of the Greater New York Charter, as amended, deeming it for the public interest so to do, proposes to change the map or plan of The City of New York by changing the lines and adjusting the grades of Pink avenue between Blondell avenue and East Tremont avenue, Borough of The Bronx, which proposed change is more particularly shown upon a map or plan bearing the signature of the President of the Borough and dated May 3, 1917.

Resolved, That this Board consider the proposed change at a meeting of the Board, to be held in the City Hall, Borough of Manhattan, City of New York, on Friday, December 7, 1917, at 10:30 o'clock a. m.

Resolved, That the Secretary of this Board cause these resolutions and a notice to all persons affected thereby that the proposed change will be considered at a meeting of the Board to be held at the aforesaid time and place, to be published in the City Record for ten days continuously, Sundays and legal holidays excepted, prior to the 7th day of December, 1917.

Dated, New York, November 23, 1917. JOSEPH HAAG, Secretary, Board of Estimate and Apportionment, Municipal Building, Telephone, 4560 Worth. n23,d5

NOTICE IS HEREBY GIVEN THAT THE

Board of Estimate and Apportionment of The City of New York, deeming it for the public interest so to do, proposes to change the map or plan of The City of New York so as to change the grade of East 209th street between Decatur avenue and Parkside place, Borough of The Bronx, which proposed change is more particularly shown upon a map or plan bearing the signature of the President of the Borough and dated December 4, 1916.

Resolved, That this Board consider the proposed change at a meeting of the Board, to be held in the City Hall, Borough of Manhattan, City of New York, on Friday, December 7, 1917, at 10:30 o'clock a. m.

Resolved, That the Secretary of this Board cause these resolutions and a notice to all persons affected thereby that the proposed change will be considered at a meeting of the Board to be held at the aforesaid time and place, to be published in the City Record for ten days continuously, Sundays and legal holidays excepted, prior to the 7th day of December, 1917.

Dated, New York, November 23, 1917. JOSEPH HAAG, Secretary, Board of Estimate and Apportionment, Municipal Building, Telephone, 4560 Worth. n23,d5

NOTICE IS HEREBY GIVEN THAT THE

Board of Estimate and Apportionment of The City of New York, deeming it for the public interest so to do, proposes to change the map or plan of The City of New York so as to establish or change the lines and grades of the street system within the territory bounded approximately by 157th (17th-Eagles) street, 32nd (Myrtle-Connorton) avenue, 16th (20th-Hoogland) street, etc. (Section No. 68 of the Final Maps), Borough of Queens, and that a meeting of said Board will be held in Room 16, City Hall, Borough of Manhattan, City of New York, on Friday, December 7, 1917, at 10:30 o'clock a. m., at which such proposed change will be considered by said Board; all of which is more particularly set forth and described in the following resolutions adopted by the Board on November 2, 1917 (Cal. No. 75), notice of the adoption of which is hereby given, viz.:

Resolved, That the Board of Estimate and Apportionment of The City of New York, in pursuance of the provisions of Section 442 of the Greater New York Charter, as amended, deeming it for the public interest so to do, proposes to change the map or plan of The City of New York by establishing or changing the lines and grades of the street system within the territory bounded approximately by 157th (17th-Eagles) street, 32nd (Myrtle-Connorton) avenue, 16th (20th-Hoogland) street, 25th Drive (Newcastle avenue-Newport avenue), 163rd (23rd-Kendall) street,

24th (Colt) avenue, Cross Island Boulevard (Whitestone road-Beechhurst avenue), 25th (Stuyvesant-Spofford) avenue, Utopia Parkway, 28th (Parkman) avenue, 200th (Barrington) street, 32nd (Myrtle-Connorton) avenue, Cross Island Boulevard (Beechhurst avenue-Whitestone Boulevard), 190th (34th-Vineland) street, Crochran avenue, 163rd (23rd-Kendall) street, and 35th avenue (State street) (Section No. 68 of the Final Maps), Borough of Queens, which proposed change is more particularly shown upon a map or plan bearing the signature of the President of the Borough and dated July 6, 1917.

Resolved, That this Board consider the proposed change at a meeting of the Board, to be held in the City Hall, Borough of Manhattan, City of New York, on Friday, December 7, 1917, at 10:30 o'clock a. m.

Resolved, That the Secretary of this Board cause these resolutions and a notice to all persons affected thereby that the proposed change will be considered at a meeting of the Board to be held at the aforesaid time and place, to be published in the City Record for ten days continuously, Sundays and legal holidays excepted, prior to the 7th day of December, 1917.

Dated, New York, November 23, 1917. JOSEPH HAAG, Secretary, Board of Estimate and Apportionment, Municipal Building, Telephone, 4560 Worth. n23,d5

NOTICE IS HEREBY GIVEN THAT THE

Board of Estimate and Apportionment of The City of New York, deeming it for the public interest so to do, proposes to change the map or plan of The City of New York so as to decrease the width of 47th (Washington) street from 60 feet to 50 feet between Astoria (Flushing) avenue and Hayes (Park) avenue, Borough of Queens, and that a meeting of said Board will be held in Room 16, City Hall, Borough of Manhattan, City of New York, on Friday, December 7, 1917, at 10:30 o'clock a. m., at which such proposed change will be considered by said Board; all of which is more particularly set forth and described in the following resolutions adopted by the Board on November 2, 1917 (Cal. No. 75), notice of the adoption of which is hereby given, viz.:

Resolved, That the Board of Estimate and Apportionment of The City of New York, in pursuance of the provisions of Section 442 of the Greater New York Charter, as amended, deeming it for the public interest so to do, proposes to change the map or plan of The City of New York by decreasing the width of 47th (Washington) street from 60 feet to 50 feet between Astoria (Flushing) avenue and Hayes (Park) avenue, Borough of Queens, which proposed change is more particularly shown upon a map or plan bearing the signature of the President of the Borough, and dated June 7, 1916.

Resolved, That this Board consider the proposed change at a meeting of the Board, to be held in the City Hall, Borough of Manhattan, City of New York, on Friday, December 7, 1917, at 10:30 o'clock a. m.

Resolved, That the Secretary of this Board cause these resolutions and a notice to all persons affected thereby that the proposed change will be considered at a meeting of the Board to be held at the aforesaid time and place, to be published in the City Record for ten days continuously, Sundays and legal holidays excepted, prior to the 7th day of December, 1917.

Dated, New York, November 23, 1917. JOSEPH HAAG, Secretary, Board of Estimate and Apportionment, Municipal Building, Telephone, 4560 Worth. n23,d5

NOTICE IS HEREBY GIVEN THAT THE

Board of Estimate and Apportionment of The City of New York, deeming it for the public interest so to do, proposes to change the map or plan of The City of New York so as to change the street system heretofore laid out within the territory bounded by Willets Point Boulevard, Jackson avenue, Northern Boulevard, Lawrence street, 40th avenue (Amity street), Joe place, 40th road, Lawrence street, Gilroy avenue, Merritt street, Morris avenue, Lurting street, Tiemann avenue, Havemeyer street, Morris avenue and Roosevelt avenue, Borough of Queens, and that a meeting of said Board will be held in Room 16, City Hall, Borough of Manhattan, City of New York, on Friday, December 7, 1917, at 10:30 o'clock a. m., at which such proposed change will be considered by said Board; all of which is more particularly set forth and described in the following resolutions adopted by the Board on November 2, 1917 (Cal. No. 77), notice of the adoption of which is hereby given, viz.:

Resolved, That the Board of Estimate and Apportionment of The City of New York, in pursuance of the provisions of Section 442 of the Greater New York Charter, as amended, deeming it for the public interest so to do, proposes to change the map or plan of The City of New York by changing the street system heretofore laid out within the territory bounded by Willets Point Boulevard, Jackson avenue, Northern Boulevard, Lawrence street, 40th avenue (Amity street), Joe place, 40th road, Lawrence street, Gilroy avenue, Merritt street, Morris avenue, Lurting street, Tiemann avenue, Havemeyer street, Morris avenue and Roosevelt avenue, Borough of Queens, which proposed change is more particularly shown upon a map or plan bearing the signature of the President of the Borough and dated May 4, 1917.

Resolved, That this Board consider the proposed change at a meeting of the Board, to be held in the City Hall, Borough of Manhattan, City of New York, on Friday, December 7, 1917, at 10:30 o'clock a. m.

Resolved, That the Secretary of this Board cause these resolutions and a notice to all persons affected thereby that the proposed change will be considered at a meeting of the Board to be held at the aforesaid time and place, to be published in the City Record for ten days continuously, Sundays and legal holidays excepted, prior to the 7th day of December, 1917.

Dated, New York, November 23, 1917. JOSEPH HAAG, Secretary, Board of Estimate and Apportionment, Municipal Building, Telephone, 4560 Worth. n23,d5

NOTICE IS HEREBY GIVEN THAT THE

Board of Estimate and Apportionment of The City of New York, deeming it for the public interest so to do, proposes to change the map or plan of The City of New York so as to change the grade of Edsall avenue from McComb place to Central avenue, and of Proctor street from Edsall avenue to Central avenue, Borough of Queens, and that a meeting of said Board will be held in Room 16, City Hall, Borough of Manhattan, City of New York, on Friday, December 7, 1917, at 10:30 o'clock a. m., at which such proposed change will be considered by said Board; all of which is more particularly set forth and described in the following resolutions adopted by the Board on November 2, 1917 (Cal. No. 78), notice of the adoption of which is hereby given, viz.:

Resolved, That the Board of Estimate and Apportionment of The City of New York, in pursuance of the provisions of Section 442 of the Greater New York Charter, as amended, deeming it for the public interest so to do, proposes to change the map or plan of The City of New York by changing the grade of Edsall avenue from McComb place to Central avenue, and of Proctor street from Edsall avenue to Central avenue,

Borough of Queens, which proposed change is more particularly shown upon a map of plan bearing the signature of the President of the Borough and dated March 29, 1917.

Resolved, That this Board consider the proposed change at a meeting of the Board, to be held in the City Hall, Borough of Manhattan, City of New York, on Friday, December 7, 1917, at 10:30 o'clock a. m.

Resolved, That the Secretary of this Board cause these resolutions and a notice to all persons affected thereby that the proposed change will be considered at a meeting of the Board to be held at the aforesaid time and place, to be published in the City Record for ten days continuously, Sundays and legal holidays excepted, prior to the 7th day of December, 1917.

Dated, New York, November 23, 1917. JOSEPH HAAG, Secretary, Board of Estimate and Apportionment, Municipal Building, Telephone, 4560 Worth. n23,d5

NOTICE IS HEREBY GIVEN THAT AT THE

meeting of the Board of Estimate and Apportionment held on November 2, 1917 (Cal. No. 79), the following resolutions were adopted: Whereas, the Board of Estimate and Apportionment of The City of New York is considering the advisability of instituting proceedings to acquire title to the real property required for the opening and extending of Dupont street from Franklin street to the line of the property of the State of New York, acquired for a Barge Canal Terminal, in the middle of West and Commercial streets, in the Borough of Brooklyn, City of New York; and

Whereas, the Board of Estimate and Apportionment is authorized and required at the time of the adoption of the resolution directing the institution of proceedings to acquire title to the real property required for the foregoing improvement to fix and determine upon an area or areas of assessment for benefit for said proceedings,

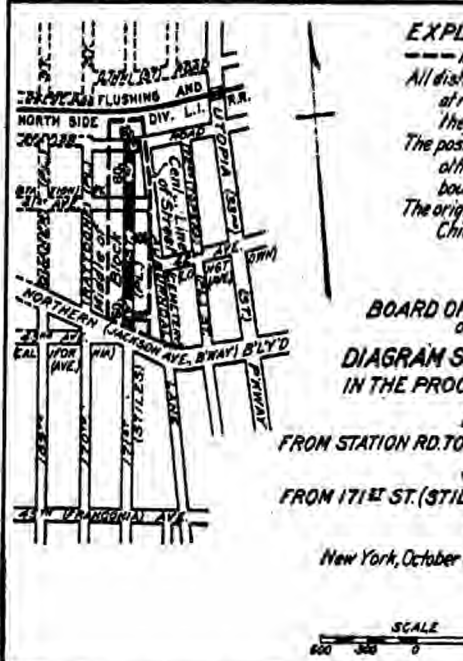
Resolved, That the Board of Estimate and Apportionment, in pursuance of the provisions of Section 973 of the Greater New York Charter, as amended, hereby gives notice that it proposes to place 33 1/3 per cent. of the entire cost and expense of the proceedings herein upon the following area designated as Zone "A" and 66 2/3 per cent. of such cost and expense upon the following area designated as Zone "B." (Zone A, Upon Which Is to Be Placed 33 1/3 Per Cent. of the Entire Cost and Expense.)

Bounded on the north by a line distant 100 feet northerly from and parallel with the north-

NOTICE IS HEREBY GIVEN THAT AT THE

meeting of the Board of Estimate and Apportionment held on November 2, 1917 (Cal. No. 80), the following resolutions were adopted:

Whereas, the Board of Estimate and Apportionment of The City of New York is considering the advisability of instituting proceedings to acquire title to the real property required for the opening and extending of 171st street (Stiles place), from Northern Boulevard (Jackson avenue) to Station road, and of Station road from 171st street (Stiles place) to Auburndale (Cemetery) Lane, in the Borough of Queens, City of New York; and



Resolved, That this Board consider the proposed area of assessment at a meeting of the Board to be held in the City of New York, Borough of Manhattan, in the City Hall, on Friday, December 7, 1917, at 10:30 o'clock a. m., and that at the same time and place a public hearing thereon will then and there be had.

Resolved, That the Secretary of this Board cause these resolutions and a notice to all persons affected thereby to be published in the City Record for ten days, exclusive of Sundays and legal holidays, prior to Friday, December 7, 1917.

Dated, New York, November 23, 1917. JOSEPH HAAG, Secretary, Board of Estimate and Apportionment, Municipal Building, Telephone, 4560 Worth. n23,d5

COLLEGE OF THE CITY OF NEW YORK.

Proposals.

SEALED BIDS WILL BE RECEIVED BY the Board of Trustees or the Curator of the College of the City of New York, at Room No. 114, Main Building, 139th st. and Convent ave., Manhattan, until 2 p. m., on

WEDNESDAY, DECEMBER 5, 1917.

FOR ALL LABOR AND MATERIALS NECESSARY AND REQUIRED FOR:

ITEM NO. 1—REPAIRS AND REPLACEMENTS, INCLUDING ELECTRICAL WORK, TO A PORTION OF THE COLLEGE OF THE CITY OF NEW YORK, SOUTHEAST CORNER OF 23RD ST. AND LEXINGTON AVE.

ITEM NO. 2—INSTALLATION OF A STEAM HEATING SYSTEM IN A PORTION OF THE COLLEGE OF THE CITY OF NEW YORK, SOUTHEAST CORNER 23RD ST. AND LEXINGTON AVE.

The bidders are requested to submit a separate aggregate price for the work described and specified under "Item No. 1" and also a separate aggregate price for the work described and specified under "Item No. 2."

Each item is a separate and distinct contract and will be awarded separately, if awarded. Bidders may submit a bid for any or all items.

The time allowed for completing the work is as follows: Item No. 1, thirty (30) consecutive working days. Item No. 2, thirty (30) consecutive working days.

The bond required for the faithful performance of each contract will be thirty per cent. (30%) of the amount of the bid for such contract.

Each bid must be accompanied by a deposit of not less than 1 1/2 per cent. of the amount of the bid.

A copy of the contracts and specifications, bid sheets and envelopes in which to enclose the bid may be obtained upon application therefor at the office of the Curator of the College, Room 114, Main Building, 139th st. and Convent ave., Manhattan.

GEORGE MCANENY, Chairman, Board of Trustees; JAMES W. HYDE, Secretary, Board of Trustees; BERNARD M. BARTUCH, FREDERICK P. BELLAMY, LEE KOHNS,

erly line of Dupont street, the said distance being measured at right angles to Dupont street; on the east by the westerly line of Franklin street; on the south by a line distant 100 feet southerly from and parallel with the southerly line of Dupont street, the said distance being measured at right angles to Dupont street; and on the west by the easterly lines of West street and of Commercial street.

(Zone B, Upon Which Is to Be Placed 66 2/3 Per Cent. of the Entire Cost and Expense.)

Beginning at a point on the southerly bulkhead line of Newtown Creek where it is intersected by the prolongation of a line midway between Oakland street and Manhattan avenue, as these streets are laid out between Box street and Clay street, and running thence southerly along the said line midway between Oakland street and Manhattan avenue and along the prolongations of the said line to the intersection with a line midway between Huron street and India street; thence westwardly along the said line midway between Huron street and India street to the intersection with a line distant 100 feet easterly from and parallel with the easterly line of Franklin street, the said distance being measured at right angles to Franklin street; thence southwardly along the said line parallel with Franklin street to the intersection with a line midway between Kent street and Greenpoint avenue; thence westwardly along the said line midway between Kent street and Greenpoint avenue to the intersection with the easterly bulkhead line of the East River; thence generally northwardly and eastwardly along the bulkhead lines of the East River and of Newtown Creek to the point or place of beginning, excluding the area designated as Zone A.

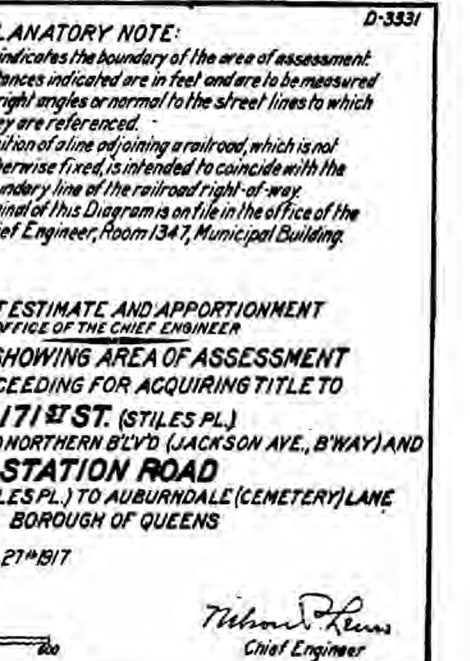
Resolved, That this Board consider the proposed area of assessment and apportionment of cost at a meeting of the Board to be held in the City of New York, Borough of Manhattan, in the City Hall, on Friday, December 7, 1917, at 10:30 o'clock a. m., and that at the same time and place a public hearing thereon will then and there be had.

Resolved, That the Secretary of this Board cause these resolutions and a notice to all persons affected thereby to be published in the City Record and in the Corporation Newspapers for ten days, exclusive of Sundays and legal holidays, prior to Friday, December 7, 1917.

Dated, New York, November 23, 1917. JOSEPH HAAG, Secretary, Board of Estimate and Apportionment, Municipal Building, Telephone, 4560 Worth. n23,d5

Whereas, the Board of Estimate and Apportionment is authorized and required at the time of the adoption of the resolution directing the institution of proceedings to acquire title to the real property required for the foregoing improvement to fix and determine upon an area or areas of assessment for benefit for said proceedings,

Resolved, That the Board of Estimate and Apportionment, in pursuance of the provisions of Section 973 of the Greater New York Charter, as amended, hereby gives notice that the proposed area of assessment for benefit in these proceedings is as shown on the following diagram:



Resolved, That this Board consider the proposed area of assessment at a meeting of the Board to be held in the City of New York, Borough of Manhattan, in the City Hall, on Friday, December 7, 1917, at 10:30 o'clock a. m., and that at the same time and place a public hearing thereon will then and there be had.

Resolved, That the Secretary of this Board cause these resolutions and a notice to all persons affected thereby to be published in the City Record for ten days, exclusive of Sundays and legal holidays, prior to Friday, December 7, 1917.

Dated, New York, November 23, 1917. JOSEPH HAAG, Secretary, Board of Estimate and Apportionment, Municipal Building, Telephone, 4560 Worth. n23,d5

BOROUGH OF RICHMOND.

Proposals.

SEALED BIDS WILL BE RECEIVED BY the President of the Borough of Richmond at his office, Borough Hall, St. George, New Brighton, S. I., until 12 noon, on

TUESDAY, NOVEMBER 27, 1917.

Borough of Richmond.

FOR REGULATING AND GRADING GREAT KILLS ROAD FROM AMBOY RD. TO SOUTHSIDE BOULEVARD, TOGETHER WITH ALL WORK INCIDENTAL THERETO.

The Engineer's estimate of the quantity and quality of the materials, and the nature and extent, as near as possible, of the work required, is as follows:

7,000 cubic yards of excavation concrete. 10 cubic yards of reinforced concrete.

The time for the completion of the work and the full performance of the contract is sixty consecutive working days.

The amount of security required for the performance of the contract is Twenty-five Hundred Dollars (\$2,500), and the amount of deposit accompanying the bid shall be five (5) per cent. of the amount of security.

The bidder shall state the price of each item contained in the Engineer's estimate. The bids will be compared and the contract awarded at a lump or aggregate sum for the contract.

Bidders are requested to make their bids or estimates upon the blank form prepared by the President, a copy of which, with the proper envelope in which to enclose the bid, can be obtained upon application therefor at the office of the Engineer, Bureau of Engineering, Borough Hall, St. George, S. I., where plans and the contract, including the specifications, in the form approved by the Corporation Counsel, may be seen and other information obtained.

CALVIN D. VAN NAME, President. Dated, Nov. 10, 1917. n16,27

See General Instructions to Bidders on last page, last column, of the "City Record."

DEPARTMENT OF FINANCE.

Corporation Sale by Sealed Bids of the Privilege to Maintain a Lunch Counter in the County Court House in the Borough of Manhattan.

SEALED BIDS FOR THE PRIVILEGE TO maintain a lunch counter on the northeast side of the grounds on the first floor of the County Court House, in the Borough of Manhattan, for a period of one year, commencing Dec. 1, 1917, will be received by the Comptroller on

WEDNESDAY, NOVEMBER 28, 1917, at 11 a. m., at the office of the Collector of City Revenue, Department of Finance, Room 368, Municipal Building, upon the following

Terms and Conditions:
Bids must be made in the amount of rent per month which the bidder is willing to pay for said privilege for each and every month of the full term of one year, and each bid must be accompanied by cash or certified check for one month's rent in advance, which shall be forfeited if the successful bidder does not sign the rental agreement when notified that it is ready for execution.

He will also be required to give an undertaking in the amount of the rental bid for the full term of one year, with two sufficient sureties to

be approved by the Comptroller, conditioned for the payment of the rent monthly in advance and for the performance of the provisions of the agreement.

No person shall be received as lessee or surety who is a delinquent on any former lease from the corporation, and no bid shall be accepted from any person who is in arrears to the corporation upon debt or contract, or who is a defaulter as surety or otherwise upon any obligation to the corporation, as provided by law.

The agreement will be in the usual form of agreements for like privileges, and will contain in addition thereto the following provisions:

One—That the party to whom the privilege is granted shall do no cooking upon the premises.
Two—That he shall be subject to the rules and regulations laid down by the President of the Borough of Manhattan affecting the care and maintenance of the building.

Three—That the party to whom the privilege is granted shall pay an additional charge of \$5 monthly for electric light supplied to the stand. The Comptroller shall have the right to reject any or all bids if deemed to be to the interest of the City of New York.

EDMUND D. FISHER, Deputy and Acting Comptroller, City of New York.
Department of Finance, Comptroller's Office, Nov. 20, 1917. n21,28

Confirmation of Assessments.

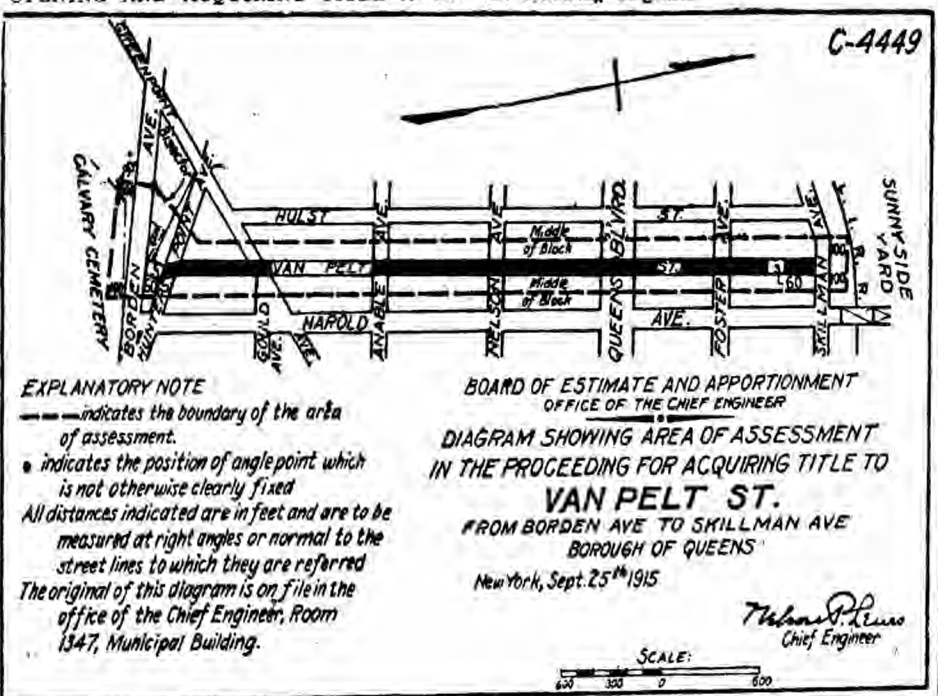
NOTICES TO PROPERTY OWNERS.

IN PURSUANCE OF SECTION 986 OF THE Greater New York Charter, the Comptroller of the City of New York hereby gives public notice of the confirmation by the Supreme Court and the entering in the Bureau for the Collection of Assessments and Arrears of assessment for

following named avenue in the BOROUGH OF QUEENS:

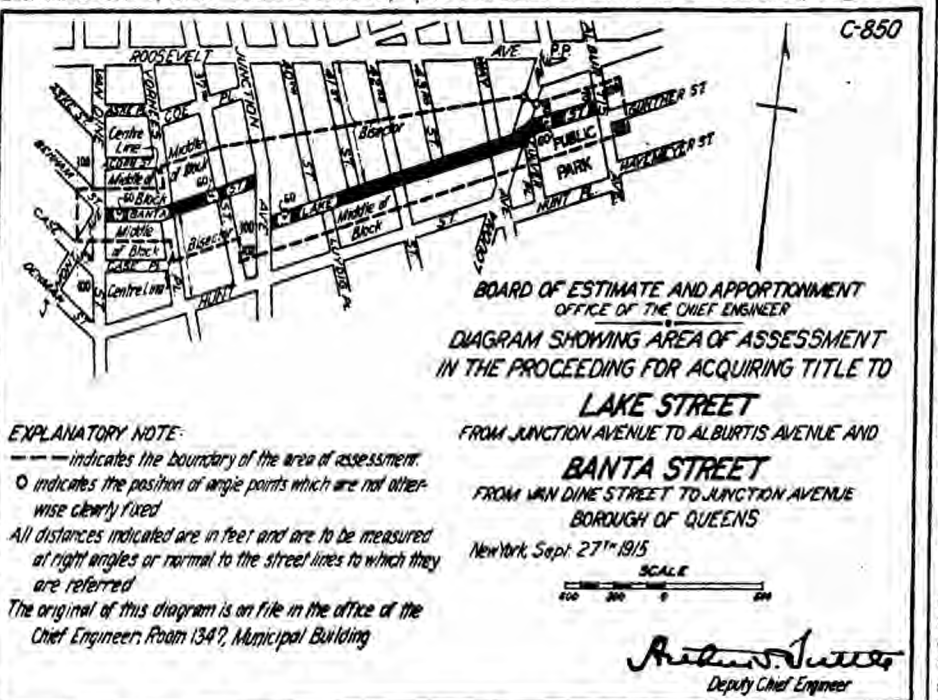
FIRST WARD.

VAN PELT ST.—OPENING from Borden ave. to Skillman ave. Confirmed Oct. 20, 1917. Entered Nov. 20, 1917. Area of assessment includes all those lands, tenements and hereditaments and being in the Borough of Queens, in The City of New York, which, taken together, are bounded as shown on the following diagram:



SECOND WARD.
OPENING AND EXTENDING OF LAKE ST. from Junction ave. to Alburts ave., and **BANTA ST.** from Van Dine st. to Junction ave. Confirmed Oct. 8, 1917. Entered Nov. 20, 1917.

Area of assessment includes all those lands, tenements and hereditaments and premises situate and being in the Borough of Queens, in The City of New York, which, taken together, are bounded as shown on the following diagram:



FOURTH WARD.
NETCONG AVE.—OPENING from Chichester ave. to Roston st. Confirmed Oct. 11, 1917. Entered Nov. 20, 1917. Area of assessment includes the parcels of real property situate and being in the Borough of Queens, in The City of New York, which, taken together, are bounded and described as follows:
Bounded on the north by a line distant 100 feet northerly from and parallel with the northerly line of Roston street, the said distance being measured at right angles to Roston street; on the east by a line bisecting the angle formed by the intersection of the prolongations of the easterly line of Netcong avenue and the westerly line of Liverpool street; on the south by a line distant 100 feet southerly from and parallel with the southerly line of Chichester avenue, the said distance being measured at right angles to Chichester avenue, and on the west by a line bisecting the angle formed by the intersection of the prolongations of the westerly line of Netcong avenue and the easterly line of Sanders place.

The above entitled assessment was entered on the day herebefore given in the Record of Titles of Assessments, kept in the Bureau for the Collection of Assessments and Arrears of Taxes and Assessments and of Water Rents, and unless the amount assessed for benefit on any person or property shall be paid on or before Jan. 19, 1918, which is sixty days after the date of said entry of the assessment, interest will be collected thereon at the rate of seven per centum per annum, to be calculated from ten days after the date of said entry to the date of payment, as provided by sections 159 and 987 of the Greater New York Charter.

The above assessment is payable to the Collector of Assessments and Arrears at his office in the Municipal Building, Court House Square, L. I. City, Borough of Queens, between the hours of 9 a. m. and 2 p. m., and on Saturdays from 9 a. m. to 12 noon.
WILLIAM A. PRENDERGAST, Comptroller.
Dated, New York, Nov. 20, 1917. n24,26

IN PURSUANCE OF SECTION 1018 OF THE Greater New York Charter, the Comptroller of the City of New York hereby gives public notice to all persons, owners of property, affected by the following assessments for LOCAL IMPROVEMENTS IN THE BOROUGH OF QUEENS:

SECOND WARD.

REGULATING, GRADING, CURBING AND FLAGGING BANKS AVE. from Ditmars ave. to Couch pl. and **BUTLER ST.** and in **CURTIS ST.** from Banks ave. to the summits northwesterly therefrom; in **BUELL PL.** from Banks ave. to the summit southeasterly therefrom. Area of assessment affects blocks 302, 303, 306 to 310 inclusive, 312, 313 and 394.

—that the above assessments were confirmed by the Board of Assessors on Nov. 20, 1917, and entered Nov. 20, 1917, in the Record of Titles of Assessments kept in the Bureau for the Collection of Assessments and Arrears of Taxes and Assessments and of Water Rents, and unless the amount assessed for benefit on any person or property shall be paid on or before Jan. 19, 1918, which is sixty days after the date of said entry of the assessments, interest will be collected thereon at the rate of seven per centum per annum, to be calculated from ten days after the date of said entry to the date of payment,

as provided by Sections 159 and 1019 of the Greater New York Charter.

The above assessments are payable to the Collector of Assessments and Arrears at his office in the Municipal Building, Court House Square, L. I. City, Borough of Queens, between the hours of 9 a. m. and 2 p. m., and on Saturdays from 9 a. m. to 12 noon.

WILLIAM A. PRENDERGAST, Comptroller.
Dated, New York, Nov. 20, 1917. n24,26

IN PURSUANCE OF SECTION 1018 OF THE Greater New York Charter, the Comptroller of the City of New York hereby gives public notice to all persons, owners of property, affected by the following assessments for LOCAL IMPROVEMENTS IN THE BOROUGH OF RICHMOND:

FIRST WARD.

REGULATING, GRADING, CURBING, FLAGGING, PAVING, ETC., BARRETT BOULEVARD from Duer Lane to Havenwood rd.; **FREYLINGHUISEN RD.** from Duer Lane to Havenwood rd.; and **HAVENWOOD RD.** from Barrett Boulevard to Castleton ave. Area of assessment affects blocks 7, 8 and 150, in plot 7, district 2, and blocks 3, 9, 10, 17 and 18 in plot 8.

REGULATING, GRADING, PAVING, ETC., HAVEN ESPLANADE, from Barrett Boulevard

to Castleton ave. Area of assessment affects plot 7, blocks 7 and 8, plot 8, blocks 9 and 10, and block 150.

—that the above assessments were confirmed by the Board of Revision of Assessments on Nov. 14, 1917, and entered Nov. 14, 1917, in the Record of Titles of Assessments kept in the Bureau for the Collection of Assessments and Arrears of Taxes and Assessments and of Water Rents, and unless the amount assessed for benefit on any person or property shall be paid on or before Jan. 14, 1918, which is sixty days after the date of said entry of the assessments, interest will be collected thereon at the rate of seven per centum per annum, to be calculated from ten days after the date of said entry to the date of payment, as provided by Sections 159 and 1019 of the Greater New York Charter.

The above assessments are payable to the Collector of Assessments and Arrears at his office in the Borough Hall, Rooms Nos. 15 and 19, St. George, New Brighton, Borough of Richmond, between the hours of 9 a. m. and 2 p. m., and on Saturdays from 9 a. m. to 12 noon.

WILLIAM A. PRENDERGAST, Comptroller.
Dated, New York, Nov. 14, 1917. n20,21

IN PURSUANCE OF SECTION 1018 OF THE Greater New York Charter, the Comptroller of the City of New York hereby gives public notice to all persons, owners of property, affected by the following assessments for LOCAL IMPROVEMENTS IN THE BOROUGH OF QUEENS:

SECOND WARD.

COLUMBIA AVE.—REGULATING, GRADING, CURBING, LAYING CROSSWALKS AND SIDEWALKS AND PAVING, from Queens Boulevard to Laurel Hill Boulevard. Area of assessment affects blocks 1481 to 1490, 1492, 1493, 1495, 1496 and 1498 to 1502.

FOURTH WARD.

SEWERS AND APPURTENANCES in Canal ave., from Ridgewood ave. to Syosset st.; Syosset st., from Canal ave. to Shaw ave.; Shaw ave., from Syosset st. to Jamaica ave.; Unum st., from Yarmouth st. to Snediker ave.; Snediker ave., from Unum st. to Jamaica ave.; Yarmouth st., from Syosset st. to the crown about 200 feet east of the Borough Line; and Yarmouth st., from Jamaica ave. to Ashland st., Fourth Ward. Affecting Block 2813, Second Ward, and Blocks 1 to 27, 50, 52, 54, 56, 60, 61, 62 and 64 to 77, Fourth Ward.

—that the above assessments were confirmed by the Board of Revision of Assessments on Nov. 14, 1917, and entered Nov. 14, 1917, in the Record of Titles of Assessments kept in the Bureau for the Collection of Assessments and Arrears of Taxes and Assessments and of Water Rents, and unless the amount assessed for benefit on any person or property shall be paid on or before Jan. 14, 1918, which is sixty days after the date of said entry of the assessments, interest will be collected thereon at the rate of seven per centum per annum, to be calculated from ten days after the date of said entry to the date of payment, as provided by Sections 159 and 1019 of the Greater New York Charter.

The above assessments are payable to the Collector of Assessments and Arrears at his office in the Municipal Building, Court House Square, L. I. City, Borough of Queens, between the hours of 9 a. m. and 2 p. m., and on Saturdays from 9 a. m. to 12 noon.

WILLIAM A. PRENDERGAST, Comptroller.
Dated, New York, Nov. 14, 1917. n20,21

IN PURSUANCE OF SECTION 1018 OF THE Charter, the Comptroller of the City of New York hereby gives public notice to all persons, owners of property, affected by the following assessments for LOCAL IMPROVEMENTS IN THE BOROUGH OF MANHATTAN:

SECTIONS 1 TO 7.

REPAIRING SIDEWALKS AT THE FOLLOWING LOCATIONS: Macdougall st., No. 114; Park ave., No. 1,250; Amsterdam ave., Nos. 153-155; Bowery, No. 11; Monroe st., No. 199; Second ave., Nos. 84, 1522-1526 and 1982; Third ave., No. 1870; 7th ave., No. 2420; 10th ave., No. 484; W. 13th st., No. 154; E. 23rd st., No. 317; W. 34th st., No. 144; E. 48th st., No. 332; W. 53rd st., No. 407; E. 83rd st., No. 612; E. 102nd st., No. 300; and W. 127th st., No. 124. Affecting property in front of which work was done.

SECTION 3.

6TH AVE.—RECEIVING BASINS adjacent to the southeast corner of W. 36th and W. 37th sts. Area of assessment affects blocks 837 and 838.

SECTION 4.

RECEIVING BASIN—SOUTH SIDE OF W. 42ND ST., between 6th ave. and Broadway. Area of assessment affects block 794.

SECTIONS 5 AND 7.

RECEIVING BASINS ON 125TH ST., adjacent to the northeast corner of 3rd ave., southeast corner of Park ave., northwest and southwest corners of St. Nicholas ave. Area of assessment affects blocks 1749, 1750, 1773, 1790 and 1952.

The above assessments were confirmed by the Board of Assessors on Nov. 13, 1917, and entered Nov. 13, 1917, in the Record of Titles of Assessments kept in the Bureau for the Collection of Assessments and Arrears of Taxes and Assessments and of Water Rents, and unless the amount assessed for benefit on any person or property shall be paid on or before Jan. 12, 1918, which is sixty days after the date of said entry of the assessment, interest will be collected thereon at the rate of seven per centum per annum, to be calculated from ten days after the date of said entry to the date of payment, as provided by Sections 159 and 1019 of the Greater New York Charter.

The above assessment is payable to the Collector of Assessments and Arrears at his office in the Municipal Building, north side, 3d floor, Manhattan, between the hours of 9 a. m. and 2 p. m., and on Saturdays from 9 a. m. to 12 noon.

WILLIAM A. PRENDERGAST, Comptroller.
Dated, New York, Nov. 13, 1917. n16,27

IN PURSUANCE OF SECTION 1018 OF THE Greater New York Charter, the Comptroller of the City of New York hereby gives public notice to all persons, owners of property, affected by the following assessments for LOCAL IMPROVEMENTS IN THE BOROUGH OF QUEENS:

SECOND WARD.

ETNA PL.—SEWER, from Gerrit ave. to Parcel st., and **PARCELL ST. SEWER**, from Toledo st. to Chicago st. Area of assessment affects blocks 934 to 938.

FOURTH WARD.

BEDFORD AVE.—SEWER, from Kimball ave. to the crown about 250 feet south of Atlantic ave., and **GREENWOOD AVE. SEWER** from Kimball ave. to Atlantic ave. Area of assessment affects blocks 460, 463, 542, 544 and 546.

—that the above assessments were confirmed by the Board of Assessors on Nov. 13, 1917, and entered Nov. 13, 1917, in the Record of Titles of Assessments kept in the Bureau for the Collection of Assessments and Arrears of Taxes and Assessments and of Water Rents, and unless the amount assessed for benefit on any person or property shall be paid on or before Jan. 12, 1918, which is sixty days after the date of said entry of the assessments, interest will be collected thereon at the rate of seven per centum per annum, to be calculated from ten days after the date of said entry to the date of payment,

the date of said entry to the date of payment, as provided by Sections 159 and 1019 of the Greater New York Charter.

The above assessments are payable to the Collector of Assessments and Arrears at his office in the Municipal Building, Court House Square, L. I. City, Borough of Queens, between the hours of 9 a. m. and 2 p. m., and on Saturdays from 9 a. m. to 12 noon.

WILLIAM A. PRENDERGAST, Comptroller.
Dated, New York, Nov. 13, 1917. n16,27

Corporation Sale of Buildings and Appurtenances Thereon on City Real Estate by Sealed Bids.

AT THE REQUEST OF THE BOARD OF Education, public notice is hereby given that the Commissioners of the Sinking Fund, by virtue of the powers vested in them by law, will offer for sale by sealed bids certain buildings standing upon property owned by The City of New York, acquired by it for school purposes in the

Borough of The Bronx.

BEING the two-story frame building on the southeast corner of E. 189th st. and Bathgate ave., in the Borough of The Bronx, which is more particularly described on a certain map on file in the office of the Collector of City Revenue, Department of Finance, Room 368, Municipal Building, Borough of Manhattan.

PURSUANT to a resolution adopted by the Commissioners of the Sinking Fund, at a meeting held Nov. 8, 1917, the sale by sealed bids of the above described buildings and appurtenances thereto will be held by direction of the Comptroller on

TUESDAY, NOVEMBER 27, 1917.

at 11 a. m., in lots and parcels, and in manner and form as follows:

Parcel No. 1—Two-story frame building on the southeast corner of E. 189th st. and Bathgate ave., Borough of The Bronx.

Sealed bids (blank forms of which may be obtained upon application) will be received by the Comptroller at the office of the Collector of City Revenue, Room 368, Municipal Building, Manhattan, until 11 a. m., on the 27th day of November, 1917, and then publicly opened for the sale for removal of the above described buildings and appurtenances thereto, and the award will be made to the highest bidder within twenty-four hours, or as soon as possible thereafter.

Each parcel must be bid for separately and will be sold in its entirety, as described in above advertisement.

Each and every bid must be accompanied by a deposit of cash or certified check in a sum equal to 25 per cent. of the amount of the bid, except that a minimum deposit of \$50 will be required with all bids, and that a deposit of \$500 will be sufficient to entitle bidders to bid on any or all of the buildings.

Deposits of unsuccessful bidders will be returned within twenty-four hours after successful bidders have paid purchase price in full and given security, and those of successful bidders may be declared forfeited to The City of New York by the Comptroller, upon the failure of the successful bidder to further comply with the requirements of the terms and conditions of the sale as set forth hereinafter.

Successful bidders will be required to pay the purchase money and deposit the required security within twenty-four hours of the receipt of notification of the acceptance of their bids.

The Comptroller reserves the right to reject any and all bids and to waive any defects or informalities in any bid should it be deemed in the interest of The City of New York so to do.

All bids must state clearly (1) the number or description of the building or buildings bid for, (2) the amount of the bid, (3) the full name and address of the bidder.

All bids must be inclosed in properly sealed envelopes, marked "Proposals to be opened Nov. 27, 1917," and must be delivered, or mailed in time for their delivery, prior to 11 a. m. of the date to the "Collector of City Revenue, Room 368, Municipal Building, New York City," from whom any further particulars regarding the buildings to be disposed of may be obtained.

THE BUILDINGS WILL BE SOLD FOR IMMEDIATE REMOVAL ONLY, SUBJECT TO THE TERMS AND CONDITIONS PRINTED ON THE LAST PAGE OF THIS ISSUE OF THE "CITY RECORD."

E. D. FISHER, Deputy and Acting Comptroller.

City of New York, Department of Finance, Comptroller's Office, Nov. 10, 1917. n12,27

AT THE REQUEST OF THE PRESIDENT of the Borough of the Bronx, public notice is hereby given that the Commissioners of the Sinking Fund, by virtue of the powers vested in them by law, will offer for sale by sealed bids certain encroachments standing upon property owned by The City of New York, acquired by it for street opening purposes in the

Borough of The Bronx.

BEING certain buildings, parts of buildings, etc., standing within the lines of Rhineland ave., from Cruger ave. to Matthews ave., in the Borough of The Bronx, which are more particularly described on a certain map on file in the office of the Collector of City Revenue, Department of Finance, Room 368, Municipal Building, Manhattan.

PURSUANT to a resolution of the Commissioners of the Sinking Fund, adopted at a meeting held Nov. 8, 1917, the sale by sealed bids at the upset or minimum prices named in the description of each parcel of the above buildings and appurtenances thereto, will be held by direction of the Comptroller on

MONDAY, NOVEMBER 26, 1917.

at 11 a. m., in lots and parcels, and in manner and form and at upset prices as follows:

Parcel No. 1—Part of chicken house in rear of 1900 Hunt ave. Upset price, \$2.

Parcel No. 2—Fence on rear of Lot 46, Block 4259. Upset price, \$2.

Parcel No. 3—Fence on rear of Lot 47, Block 4259. Upset price, \$2.

Parcel No. 6—Two-story frame house 1879 Holland ave. Upset price, \$500.

Parcel No. 11—Two-story frame house 1879 Wallace ave. Upset price, \$500.

Parcel No. 14—Two-story frame house 1880 Wallace ave. Upset price, \$500.

Parcel No. 17—Two-story frame house 1879 Barnes ave. Upset price, \$500.

Parcel No. 20—Two-story frame house 1878 Barnes ave. Upset price, \$500.

Parcel No. 22—Two and one-half story frame house 1879 Matthews ave., and sheds in rear. Upset price, \$250.

Sealed bids (blank forms of which may be obtained upon application) will be received by the Comptroller at the office of the Collector of City Revenue, Room 368, Municipal Building, Manhattan, until 11 a. m. on the 26th day of November, 1917, and then publicly opened for the sale for removal of the above-described buildings and appurtenances thereto, and the award will be made to the highest bidder within twenty-four hours, or as soon as possible thereafter.

Each parcel must be bid for separately and will be sold in its entirety, as described in above advertisement.

Each and every bid must be accompanied by a deposit of cash or certified check in a sum equal to 25 per cent. of the amount of the bid, except that a minimum deposit of \$50 will be required with all bids, and that a deposit of \$500 will be sufficient to entitle bidders to bid on any or all of the buildings.

Deposits of unsuccessful bidders will be re-

turned within twenty-four hours after successful bidders have paid purchase price in full and given security, and those of successful bidders may be declared forfeited to The City of New York by the Comptroller upon the failure of the successful bidder to further comply with the requirements of the terms and conditions of the sale as set forth hereinafter.

Successful bidders will be required to pay the purchase money and deposit the required security within twenty-four hours of the receipt of notification of the acceptance of their bids.

The Comptroller reserves the right to reject any and all bids and to waive any defects or irregularities in any bid should it be deemed in the interest of The City of New York to do so.

All bids must state clearly (1) the number or description of the building or buildings bid for, (2) the amount of the bid, (3) the full name and address of the bidder.

All bids must be inclosed in properly sealed envelopes, marked "Proposals to be opened Nov. 26, 1917," and must be delivered, or mailed in time for their delivery, prior to 11 a. m. of that date to the "Collector of City Revenue, Room 368, Municipal Building, New York City," from whom any further particulars regarding the buildings to be disposed of may be obtained.

THE BUILDINGS WILL BE SOLD FOR IMMEDIATE REMOVAL ONLY, SUBJECT TO THE TERMS AND CONDITIONS PRINTED ON THE LAST PAGE OF THIS ISSUE OF THE "CITY RECORD."

E. D. FISHER, Deputy and Acting Comptroller.

City of New York, Department of Finance, Comptroller's Office, Nov. 8, 1917. n9,26

Sales of Tax Liens.

Notice of Continuation of The Bronx Tax Sale.

THE SALE OF THE LIENS FOR UNPAID taxes, assessments and water rents for the Borough of Bronx, as to the liens remaining unsold at the termination of the sale of Oct. 15, 1917, has been continued to

MONDAY, NOVEMBER 26, 1917, at 2.30 p. m., pursuant to Section 1028 of the Greater New York Charter, and will be continued at that time on the fourth floor of the Bergen Building, corner of Arthur and Tremont ayes., Borough of the Bronx, City of New York.

DANIEL MOYNAHAN, Collector of Assessments and Arrears.

622,24,29,31,N5,7,12,14,19,21,26

Interest on City Bonds and Stock.

THE INTEREST DUE DEC. 1, 1917, ON Registered and Coupon Bonds and Stock of The City of New York, and of the former corporations now included therein, will be paid on that day by the Comptroller at his office (Room 851), Municipal Building, Chambers and Centre sts., Manhattan.

The books for the transfer of bonds and stock on which interest is payable Dec. 1, 1917, will be closed from Nov. 15, 1917, to Dec. 1, 1917.

WILLIAM A. PRENDERGAST, Comptroller, City of New York, Department of Finance, Comptroller's Office, Oct. 31, 1917. n1,dl

Sureties on Contracts.

UNTIL FURTHER NOTICE SURETY COMPANIES will be accepted as sufficient upon the following contracts to the amounts named: Supplies of Any Description, Including Gas and Electricity.

One company on a bond up to \$50,000. When such company is authorized to write that amount as per letter of Comptroller to the surety companies, dated Jan. 1, 1914.

Construction. One company on a bond up to \$25,000. Including regulating, grading, paving, sewers, maintenance, dredging, construction of parks, parkways, docks, buildings, bridges, tunnels, aqueducts, repairs, heating, ventilating, plumbing, etc.

When such company is authorized to write that amount as per letter of Comptroller to the surety companies, dated Jan. 1, 1914.

Asphalt, Asphalt Block and Wood Block Pavement.

Two companies will be required on any and every bond up to amount authorized by letter of Comptroller to the surety companies, dated Jan. 1, 1914.

WILLIAM A. PRENDERGAST, Comptroller.

BOROUGH OF THE BRONX.

Proposals.

SEALED BIDS WILL BE RECEIVED BY the President of the Borough of The Bronx at his office, Municipal Building, Crotona Park, Tremont ave. and 3rd ave., until 10.30 a. m., on

WEDNESDAY, DECEMBER 12, 1917.

NO. 1. FOR CONSTRUCTING BRIDGES AND APPROACHES, REGULATING, REGRADING, GRADING, REGRADING, ETC., AND PAVING AND REPAIRING WITH GRANITE BLOCKS ON A SAND FOUNDATION AND SHEET ASPHALT ON A CONCRETE FOUNDATION IN GUN HILL RD., BETWEEN WEBSTER AVE. AND WHITE PLAINS AVE., TOGETHER WITH ALL WORK INCIDENTAL THERETO.

The Engineer's estimate of the work is as follows:

7,300 cubic yards of excavation of all kinds.
48,200 cubic yards of filling.
1,560 linear feet of new bluestone curb.
490 linear feet of old bluestone curb.
240 linear feet of granite curb.
3,450 square feet of old flagging.
14,450 square feet of concrete sidewalk (including maintenance for one year).
1,790 square feet of new bridge stone.
350 square feet of old bridge stone.
6,200 cubic yards of dry rubble masonry.
750 cubic yards of dry rubble masonry for temporary walls.

1,300 cubic yards of Class A concrete.
4,050 cubic yards of Class B concrete.
1,600 square feet of brown concrete finish.
650 cubic feet of granite.
10,000 feet (B. M.) of timber.
20 cubic yards of common brick masonry.
285,000 pounds of structural steel.
1,500 pounds of steel reinforcement bars.
90 linear feet of wrought iron drainage pipe, 3-inch diameter.
200 linear feet of vitrified pipe drains, 12-inch diameter.
420 cubic yards of random range masonry.
6,600 square feet of ornamental brickwork.
188 linear feet of parapet.
4 pylons.
21,000 square feet of waterproofing.
188 linear feet of ornamental iron railing.
2,300 linear feet of new guard rail.
2 manholes.
6 receiving basins, Type B.
4,400 linear feet of parging.
3,520 square yards of new granite block pavement on a sand foundation, laid with sand joints, outside of railroad area, and keeping the pavement in repair for one year from date of completion.

650 square yards of new granite block pavement on a sand foundation, laid with sand joints, in railroad area.

1,980 square yards of old granite block pavement on a sand foundation, laid with sand joints, outside of railroad area, and keeping the pavement in repair for one year from date of completion.

1,470 square yards of old granite block pavement on a sand foundation, laid with sand joints, in railroad area.

440 square yards of sheet asphalt pavement (heavy traffic mixture), outside of railroad area, and keeping the pavement in repair for one year from date of completion.

190 square yards of sheet asphalt pavement (heavy traffic mixture) in railroad area.

The time allowed for the full completion of the work herein described will be three hundred and fifty (350) consecutive working days.

The amount of security required will be Seventy-five Thousand Dollars (\$75,000).

The bidder will state the price of each item or article contained in the specification or schedules herein contained or hereto annexed, per linear foot, square foot, square yard, cubic yard or other unit of measure by which the bids will be tested. The bids will be compared and each contract awarded at a lump or aggregate sum for the contract.

Each bid must be accompanied by a deposit in cash or certified check of 5 per cent. of the amount of the bond required as security for the proper performance of the contract bid for.

Blank forms of bids, upon which bids must be made, can be obtained upon application therefor; the plans and specifications may be seen and other information obtained at said office.

n19,dl2 DOUGLAS MATHEWSON, President.

See General Instructions to Bidders on last page, last column, of the "City Record."

DEPARTMENT OF EDUCATION.

Auction Sale.

THE DEPARTMENT OF EDUCATION WILL sell at old P. S. 125, at 180 Wooster st., Manhattan, at 10 a. m., and at Storehouse at 34½ E. 12th st., Manhattan, at 11.30 a. m., at Annex to P. S. 10, Bronx, St. Peter's and St. Paul's Schoolhouse, Brook ave., 159th and 160th sts., Bronx, at 3 p. m., on

WEDNESDAY, DECEMBER 5, 1917.

THE FOLLOWING LOTS OF OLD STYLE SCHOOL FURNITURE, ETC., AS HEREINAFTER MENTIONED:

At No. 180, Wooster St., Manhattan.

Lot No. 1—Top floor, northeast corner room, 53 old chairs; southeast corner room, 176 pieces single non-adjustable desks and seats, fronts and rears.

Lot No. 2—Northeast corner room, 3d floor, 20 non-adjustable desks and seats and a quantity of broken stools and chairs; also in center room in front, 3d floor, 50 old drawing easels, 35 single non-adjustable desks and seats, 7 fronts, 7 rears, etc.

Lot No. 3—Main room, 2d floor, and center room front, same floor, about 665 pieces double desks and seats, fronts and rears, various sizes.

Lot No. 4—Main room, ground floor, north side, about 170 pieces double desks and seats.

Lot No. 5—Main room, ground floor, southeast corner, quantity of miscellaneous articles of furniture, such as old tables, cabinets, cases, broken chairs, lumber, etc.

Lot No. 6—Ground floor, main room front and two wing rooms front, north and south, about 200 rolling doors, etc. This also includes 4 large doors in outside area of building.

Lot No. 7—All iron castings, old broken desks and seats, wood, etc., in both north and south yards of building.

Lot No. 8—Quantity of old gymnasium apparatus in northwest corner room, second floor.

Storehouse, 34½ E. 12th St., Manhattan.

Lot No. 1—Main room, top floor, about 250 pieces double desks and seats, fronts and rears.

Lot No. 2—In room on second floor east, quantity of solid cast bronze castings, also quantity of lead weights.

Note—This material will be sold by the pound to the highest bidder, the weighing of same to be done by the Department of Education at time of removal.

Annex to P. S. 10, St. Peter's and St. Paul's Schoolhouse, Brook Ave. 159th and 160th Sts., Bronx.

Lot No. 1—Room 301. 6 No. 3 rear seats, 14 No. 3 desks and seats, 30 No. 4 desks and seats, 6 No. 4 front desks (oak, 20 inches). Room 302. 6 No. 3 rear seats, 17 No. 3 desks and seats, 12 No. 4 desks and seats, 6 No. 4 front desks (cherry, 20 inches). Room 303. 6 No. 3 rear seats, 14 No. 3 desks and seats, 30 No. 4 desks and seats, 6 No. 4 front desks (cherry, 20 inches). Materials in Rooms 301, 302 and 303 are to be sold collectively.

Lot No. 2—Room 301, slate blackboard on wall, 19 feet by 3 feet 6 inches; Room 302, slate blackboard on wall, 19 feet by 3 feet 6 inches; Room 303, slate blackboard on wall, 21 feet by 3 feet 6 inches. Slate in Rooms 301, 302 and 303 to be sold collectively.

The wood tiering strips on which the upper rows of pupils' desks and seats now rest are not included in the sale, but are to remain the property of the City and left on premises. This applies to Storehouses at 180 Wooster st., Manhattan, and 34½ E. 12th st., Manhattan.

Cash payment must be made at the time and place of sale by the successful bidder, in addition to submitting a cash deposit of \$10 on each lot to insure the prompt removal within the time stated. Said deposit to be returned to the purchaser upon the satisfactory and complete removal from the premises of all articles purchased.

All lots sold at 180 Wooster st. must be removed from the premises within three (3) days from date of sale. Lots at 34½ E. 12th st., Manhattan, and at Annex to P. S. 10, Bronx, shall be removed within ten (10) days from date of sale.

No dismantling of materials to be done in buildings.

The City will not be responsible for loss or damage of said materials between the time of sale and the time of removal.

All property shall be sold "as is," and if the purchaser at said sale shall fail to remove same within the number of days given from date of sale, said purchaser will be deemed to have abandoned the property and to have forfeited all claims to ownership thereof, and the deposit made by him on each lot, together with the purchase price paid at the sale, shall become the property of the City of New York, by way of liquidated damages, and the Department of Education shall have the right to resell the property for the benefit of the City and to retain the proceeds of such resale.

The Board of Education reserves the right to reject bids on any of all lots and return to such bidder within five (5) days from date of sale the money paid on such bids if the Board should deem it to the interest of the City so to do.

C. B. J. SNYDER, Superintendent of School Buildings.

Dated, Nov. 22, 1917. n22,d5

Proposals.

SEALED BIDS WILL BE RECEIVED BY the Superintendent of School Supplies, at the office of the Department of Education, Park ave. and 59th st., Manhattan, until 11 a. m., on

WEDNESDAY, DECEMBER 5, 1917.

FOR FURNISHING AND DELIVERING

DIRECT TO EACH SCHOOL, SUPPLIES FOR THE LUNCH KITCHENS OF THE CITY OF NEW YORK.

The time for the delivering of the articles, materials and supplies and the performance of the contract is by or before Dec. 31, 1917.

The amount of security required for the faithful performance of the contract is thirty per cent. (30%) of the amount of the contract.

No bid will be considered unless it is accompanied by a deposit. Such deposit shall be in an amount not less than one and one-half per cent. (1½%) of the total amount of the bid.

The bidder will state the price of each item or article contained in the specifications, by which the bids will be tested.

Awards, if made, will be made to the lowest bidder on each item whose sample is equal to the Board sample submitted for inspection or referred to by catalogue number. The said reference is made only as a means of briefly describing the articles called for.

Delivery will be required to be made at the time and in the manner and in such quantities as may be directed.

Bids must be submitted in duplicate, each in a separate envelope.

Blank forms and further information may be obtained at the office of the Superintendent of School Supplies, Board of Education, Park ave. and 59th st., Manhattan.

PATRICK JONES, Superintendent of School Supplies.

Dated, Nov. 22, 1917. n22,d5

See General Instructions to Bidders on last page, last column, of the "City Record."

SEALED BIDS WILL BE RECEIVED BY the Superintendent of School Supplies, at the office of the Department of Education, Park ave. and 59th st., Manhattan, until 11 a. m., on

WEDNESDAY, DECEMBER 5, 1917.

FOR FURNISHING AND DELIVERING PRINTED SUPPLIES FOR THE DEPARTMENT OF EDUCATION OF THE CITY OF NEW YORK.

The time for the delivery of the work is thirty (30) consecutive calendar days, exclusive of Sundays and holidays.

The amount of security required for the faithful performance of the contract is thirty per cent. (30%) of the amount of the contract.

No bid will be considered unless it is accompanied by a deposit. Such deposit shall be in an amount not less than one and one-half per cent. (1½%) of the total amount of the bid.

The bidder shall state the price of each item or article contained in the specifications or schedules by which the bids will be tested.

Award, if made, will be made to the lowest bidder.

Delivery will be required to be made at the time and in the manner and in such quantities as may be directed.

Blank forms and further information may be obtained at the office of the Superintendent of School Supplies, Park ave. and 59th st., Manhattan.

PATRICK JONES, Superintendent of School Supplies.

Dated, Nov. 22, 1917. n22,d5

See General Instructions to Bidders on last page, last column, of the "City Record."

SEALED BIDS WILL BE RECEIVED BY the Superintendent of School Buildings, at the office of the Department of Education, Park ave. and 59th st., Manhattan, until 11 a. m., on

MONDAY, DECEMBER 3, 1917.

FOR FURNISHING AND INSTALLING MATERIALS FOR FIRE PROTECTION WORK, ETC., IN VARIOUS SCHOOLS IN THE BOROUGH OF BROOKLYN. ITEM 1—FIRE APPARATUS.

The time allowed to complete the whole work will be one hundred (100) consecutive working days, as provided in the contract.

The amount of security required is Two Thousand Dollars (\$2,000).

The deposit accompanying bid shall be five per cent. of the amount of security.

Blank forms, plans and specifications may be obtained or seen at the office of the Superintendent, at Estimating Room, 9th floor, Hall of the Board of Education, Park ave. and 59th st., Manhattan, and also at Branch Office, 131 Livingston st., Brooklyn.

C. B. J. SNYDER, Superintendent of School Buildings.

Dated, Nov. 20, 1917. n20,d3

See General Instructions to Bidders on last page, last column, of the "City Record."

SEALED BIDS WILL BE RECEIVED BY the Superintendent of School Buildings, at the office of the Department of Education, Park ave. and 59th st., Manhattan, until 11 a. m., on

MONDAY, DECEMBER 3, 1917.

FOR COMPLETING AND FINISHING ITEM 2, PLUMBING AND DRAINAGE OF THE EVANDER CHILDS HIGH SCHOOL ON E. 184TH ST. AND FIELD PL., BETWEEN CRESTON AND MORRIS AVES., BOROUGH OF THE BRONX, IN ACCORDANCE WITH THE ORIGINAL PLANS, SPECIFICATIONS AND AMENDMENTS THERETO OF CONTRACT AWARDED TO P. F. KENNY COMPANY, WHICH HAS BEEN DECLARED ABANDONED.

The time allowed to complete the whole work will be one hundred (100) consecutive working days, as provided in the contract.

The amount of security required is Five Thousand Dollars (\$5,000).

The deposit accompanying the bid shall be five per cent. of the amount of security.

The work in question is for the completion of the said abandoned contract.

The attention of bidders is expressly called to the addenda which have been inserted in the original specification.

The quantities of work to be done and the material to be furnished are the balance of the work, together with corrections enumerated in the addenda.

Bidders must examine the abandoned work before making a bid and must examine the addenda and the original plans and specifications.

Bids will be compared and the contract will be awarded in a lump sum to the lowest bidder.

Blank forms, original plans and specifications may be obtained or seen at the office of the Superintendent, at Estimating Room, 9th floor, Hall of the Board of Education, Park ave. and 59th st., Manhattan.

C. B. J. SNYDER, Superintendent of School Buildings.

Dated, Nov. 20, 1917. n20,d3

See General Instructions to Bidders on last page, last column, of the "City Record."

SEALED BIDS WILL BE RECEIVED BY the Superintendent of School Buildings, at the office of the Department of Education, Park ave. and 59th st., Manhattan, until 11 a. m., on

MONDAY, DECEMBER 3, 1917.

Borough of Manhattan.

FOR ITEM 3, INSTALLING ELECTRIC PASSENGER ELEVATORS; ITEM 4, INSTALLING ELECTRIC ASH HOIST; AND ITEM 5, INSTALLING AUTOMATIC ELECTRIC DUMBWAITER; OF THE MECHANICAL EQUIPMENT IN THE MANHATTAN TRADE SCHOOL FOR GIRLS, ON THE

NORTHWESTERLY CORNER OF LEXINGTON AVE. AND E. 22D ST., BOROUGH OF MANHATTAN.

The time allowed to complete the work of each item will be one hundred and forty (140) consecutive working days, as provided in the contract.

The amount of security required is as follows: Item 3, \$15,000; Item 4, \$600; Item 5, \$1,000.

The deposit accompanying bid on each item shall be five per cent. of the amount of security.

A separate bid must be submitted for each item and separate award will be made thereon.

Blank forms, plans and specifications may be obtained or seen at the office of the Superintendent, at Estimating Room, 9th floor, Hall of the Board of Education, Park ave. and 59th st., Manhattan.

C. B. J. SNYDER, Superintendent of School Buildings.

Dated, Nov. 20, 1917. n20,d3

See General Instructions to Bidders on last page, last column, of the "City Record."

SEALED BIDS WILL BE RECEIVED BY the Superintendent of School Buildings, at the office of the Department of Education, Park ave. and 59th st., Manhattan, until 11 a. m., on

MONDAY, DECEMBER 3, 1917.

Borough of Manhattan.

FOR LUNCH ROOM AND KITCHEN EQUIPMENT, ALSO LAUNDRY EQUIPMENT, IN THE MANHATTAN TRADE SCHOOL FOR GIRLS, ON THE NORTHWESTERLY CORNER OF LEXINGTON AVE. AND E. 22ND ST., BOROUGH OF MANHATTAN.

The time allowed to complete the whole work will be one hundred (100) consecutive working days, as provided in the contract.

The amount of security required is Four Thousand Dollars (\$4,000).

The deposit accompanying bid shall be five per cent. of the amount of security.

Blank forms, plans and specifications may be obtained or seen at the office of the Superintendent, at Estimating Room, 9th floor, Hall of the Board of Education, Park ave. and 59th st., Manhattan.

C. B. J. SNYDER, Superintendent of School Buildings.

Dated, Nov. 20, 1917. n20,d3

See General Instructions to Bidders on last page, last column, of the "City Record."

SEALED BIDS WILL BE RECEIVED BY the Superintendent of School Buildings, at the office of the Department of Education, Park ave. and 59th st., Manhattan, until 11 a. m., on

MONDAY, NOVEMBER 26, 1917.

Borough of Manhattan.

FOR FURNITURE, ETC., FOR MANHATTAN TRADE SCHOOL FOR GIRLS, ON THE NORTHWESTERLY CORNER OF LEXINGTON AVE. AND E. 22ND ST., BOROUGH OF MANHATTAN.

The time allowed to complete the work of each item will be ninety (90) consecutive working days, as provided in the contract.

The amount of security required is as follows:

Item 1, \$3,000; Item 2, \$200; Item 3, \$800; Item 4, \$1,600; Item 5, \$2,500; Item 6, \$3,000; Item 7, \$1,600; Item 8, \$8,000; Item 9, \$700.

The deposit accompanying bid on each item shall be five per cent. of the amount of security.

A separate bid must be submitted for each item and separate awards will be made thereon.

Borough of The Bronx.

FOR INSTALLING ELECTRIC EQUIPMENT IN THE ADDITIONS TO AND ALTERATIONS IN P. S. 4, ON THE NORTHWESTERLY CORNER OF FULTON AVE. AND E. 173D ST., BOROUGH OF THE BRONX.

The time allowed to complete the whole work will be one hundred and forty (140) consecutive working days, as provided in the contract.

The amount of security required is Forty-five Hundred Dollars (\$4,500).

The deposit accompanying bid shall be five per cent. of the amount of security.

Blank forms, plans and specifications may be obtained or seen at the office of the Superintendent, at Estimating Room, 9th floor, Hall of the Board of Education, Park ave. and 59th st., Manhattan.

C. B. J. SNYDER, Superintendent of School Buildings.

Dated, Nov. 14, 1917. n14,26

See General Instructions to Bidders on last page, last column, of the "City Record."

THE FOLLOWING TWENTY HORSES: REGISTERED NOS. 121-N. Y., 162-N. Y., 227-B., 278-N. Y., 330-N. Y., 343-N. Y., 379-N. Y., 385-N. Y., 415-N. Y., 455-B., 471-B., 492-N. Y., 586-B., 703-N. Y., 718-N. Y., 806-N. Y., 842-B., 884-N. Y., 891-N. Y. AND 1021-N. Y.

The horses may be seen at any time before the day of sale at the place above specified. The Commissioner reserves the right to withdraw any horse or horses from the sale. ROBERT ADAMSON, Fire Commissioner. n23,30

DEPARTMENT OF PARKS.

Proposals.

SEALED BIDS WILL BE RECEIVED BY the Park Board, at the office of the Department of Parks, Municipal Building, Manhattan, until 3 p. m., on

THURSDAY, DECEMBER 6, 1917.

Borough of Manhattan.
FOR ALL LABOR AND MATERIALS NECESSARY AND REQUIRED FOR FURNISHING AND ERECTING HIGH WIRE MESH FENCES AND THREE-RAIL GAS-PIPE FENCES IN THE PLAYGROUND ON THE WEST SIDE OF 1ST AVE., BETWEEN 67TH AND 68TH STS., IN THE BOROUGH OF MANHATTAN.

The time allowed for the completion of the whole work will be seventy-five consecutive working days.

The amount of security required is Twenty-five Hundred Dollars (\$2,500). Certified check or cash in the sum of One Hundred Twenty-five Dollars must accompany bid.

Blank forms and other information may be obtained at the office of the Department of Parks, Manhattan, Room 1004, Municipal Building, Manhattan.

The bids will be compared and the contract awarded at a lump or aggregate sum.

ROBERT VOLANTINE, President; RAYMOND V. INGERSOLL, THOMAS W. WHITTE, JOHN E. WEIER, Commissioners of Parks. n24,d6

See General Instructions to Bidders on last page, last column, of the "City Record."

SEALED BIDS WILL BE RECEIVED BY the Park Board at the office of the Department of Parks, Municipal Building, Manhattan, until 3 p. m., on

THURSDAY, DECEMBER 6, 1917.

Borough of Brooklyn.
FOR FURNISHING ALL LABOR AND MATERIALS NECESSARY OR REQUIRED FOR THE COMPLETION OF THE ABANDONED CONTRACT OF THE M. DI MENNA CONSTRUCTION COMPANY, FOR CONSTRUCTING CONCRETE RETAINING WALL ALONG THE NORTH PROPERTY LINE OF BUSHWICK PLAYGROUND, SITUATED ON PUTNAM AVE., BETWEEN KNICKERBOCKER AND IRVING AVES., BOROUGH OF BROOKLYN.

The amount of security required is One Thousand Dollars (\$1,000).

The time allowed to complete the work will be twenty-five (25) consecutive working days. Certified check or cash in the sum of Fifty Dollars (\$50) must accompany bid.

Blank forms and other information may be obtained at the office of the Department of Parks, Brooklyn, Litchfield Mansion, Prospect Park West and 5th st., Prospect Park, Brooklyn.

The bids will be compared and the contract awarded at a lump or aggregate sum.

ROBERT F. VOLANTINE, President; RAYMOND V. INGERSOLL, THOMAS W. WHITTE, JOHN E. WEIER, Commissioners of Parks. n23,d6

See General Instructions to Bidders on last page, last column, of the "City Record."

BOROUGH OF QUEENS.

Proposals.

SEALED BIDS WILL BE RECEIVED BY the President of the Borough of Queens, at his office, 4th floor, Queens Subway Building, 68 Hunterspoint ave., L. I. City, until 11 a. m., on

TUESDAY, NOVEMBER 27, 1917.

NO. 1. FOR REGULATING, GRADING, CURBING AND LAYING SIDEWALKS WHERE NECESSARY, AND PAVING WITH A PERMANENT PAVEMENT OF SHEET ASPHALT UPON A CONCRETE FOUNDATION SIX INCHES IN THICKNESS, TOGETHER WITH ALL WORK INCIDENTAL THERETO, IN GLASSER ST., FROM SANDOL ST. TO CYPRESS HILLS RD., SECOND WARD OF THE BOROUGH OF QUEENS.

The time allowed for doing and completing the above work will be thirty (30) consecutive working days.

The amount of security required will be Eight Thousand Dollars (\$8,000).

The Engineer's estimate of the quantities is as follows:

1,550 linear feet of cement curb, with steel nosing and one (1) year's maintenance.

250 square feet cement sidewalk and one (1) year's maintenance.

540 cubic yards of concrete in place.

3,200 square yards of sheet asphalt pavement (laid outside of the railroad franchise area), including binder course and five (5) years' maintenance.

19 trees to be removed.

17 trees to be furnished and planted.

3 trees to be replanted.

6 sewer manholes to be adjusted (not to be bid for).

NO. 2. FOR REGULATING, GRADING, CURBING AND LAYING SIDEWALKS WHERE NECESSARY, TOGETHER WITH ALL WORK INCIDENTAL THERETO, AND PAVING WITH A PERMANENT PAVEMENT OF SHEET ASPHALT UPON A CONCRETE FOUNDATION IN SANDOL ST., BETWEEN MILLWOOD AVE. AND MYRTLE AVE., SECOND WARD OF THE BOROUGH OF QUEENS.

The time allowed for doing and completing the above work will be thirty (30) consecutive working days.

The amount of security required will be Four Thousand Dollars (\$4,000).

The Engineer's estimate of the quantities is as follows:

600 linear feet of cement curb and one (1) year's maintenance.

600 square feet cement sidewalk and one (1) year's maintenance.

225 cubic yards of concrete in place.

1,750 square yards of sheet asphalt pavement (laid outside of the railroad franchise area), including binder course and five (5) years' maintenance.

10 square yards of split granite block pavement, including eight-inch concrete foundation, sand bed and cement grouted joints and no maintenance.

NO. 3. FOR REGULATING AND GRADING AND ALL WORK INCIDENTAL THERETO, IN HILL ST. FROM HUNTERSPOINT AVE. TO THOMSON AVE., FIRST WARD OF THE BOROUGH OF QUEENS.

The time allowed for doing and completing the above work will be ninety (90) consecutive working days.

The amount of security required will be Ten Thousand Dollars (\$10,000).

The Engineer's estimate of the quantities is as follows:

800 cubic yards of earth excavation.

50 cubic yards of rock excavation.

22,000 cubic yards of embankment (in excess of excavation).

5 cubic yards concrete in place.

2 trees to be removed.

NO. 4. FOR REGULATING AND GRADING THE SIDEWALK SPACES AND LAYING SIDEWALKS WHERE NECESSARY, TOGETHER WITH ALL WORK INCIDENTAL THERETO, IN FOREST AVE. FROM METROPOLITAN AVE. TO PALMETTO ST., 2ND WARD OF THE BOROUGH OF QUEENS.

The time allowed for doing and completing the above work will be twenty-five (25) consecutive working days.

The amount of security required will be Sixteen Hundred Dollars (\$1,600).

The Engineer's estimate of the quantities is as follows:

200 square feet of new flagstone sidewalk.

300 square feet of old flagstone sidewalk retimmed and relaid.

9,000 square feet of cement sidewalk and one year's maintenance.

NO. 5. FOR REGULATING AND PAVING WITH A PERMANENT PAVEMENT OF BITUMINOUS MACADAM, TOGETHER WITH ALL WORK INCIDENTAL THERETO, IN 80TH ST. (SHAW AVE.) FROM JAMAICA AVE. TO 88TH AVE. (SYOSSET ST.), FOURTH WARD.

The time allowed for doing and completing the above work will be thirty (30) consecutive working days.

The amount of security required will be Three Thousand Dollars (\$3,000).

The Engineer's estimate of the quantities is as follows:

2,700 square yards bituminous macadam pavement and one (1) year's maintenance.

NO. 6. FOR REGULATING AND GRADING THE SIDEWALK SPACES AND LAYING SIDEWALKS WHERE NECESSARY, TOGETHER WITH ALL WORK INCIDENTAL THERETO, ON THE NORTH SIDE OF JAMAICA AVE. FROM LEFFERTS AVE. TO METROPOLITAN AVE., FOURTH WARD.

The time allowed for doing and completing the above work will be thirty (30) consecutive working days.

The amount of security required will be Thirty-five Hundred Dollars (\$3,500).

The Engineer's estimate of the quantities is as follows:

1,300 cubic yards of earth excavation.

1,000 square feet of new flagstone sidewalk furnished and laid.

500 square feet of old flagstone sidewalk retimmed and relaid.

14,000 square feet cement sidewalk, furnished and laid and one (1) year's maintenance.

NO. 7. FOR REGULATING AND PAVING WITH A PERMANENT PAVEMENT OF SHEET ASPHALT UPON A CONCRETE FOUNDATION SIX INCHES IN THICKNESS, TOGETHER WITH ALL WORK INCIDENTAL THERETO, IN STEPHEN ST. FROM SENECA AVE. TO FOREST AVE., SECOND WARD OF THE BOROUGH OF QUEENS.

The time allowed for doing and completing the above work will be thirty (30) consecutive working days.

The amount of security required will be Thirty-five Hundred Dollars (\$3,500).

The Engineer's estimate of the quantities is as follows:

170 linear feet of cement curb with steel nosing and one (1) year's maintenance.

270 cubic yards of concrete in place.

1,650 square yards of sheet asphalt pavement, (laid outside of the railroad franchise area), including binder course and five (5) years' maintenance.

3 sewer manholes to be adjusted (not to be bid for).

NO. 8. FOR REGULATING, GRADING, CURBING AND LAYING SIDEWALKS WHERE NECESSARY, AND PAVING WITH A PERMANENT PAVEMENT OF SHEET ASPHALT UPON A CONCRETE FOUNDATION SIX (6) INCHES IN THICKNESS, TOGETHER WITH ALL WORK INCIDENTAL THERETO, IN BEACH 117TH ST. (SIXTH AVE.) FROM OCEAN PARKWAY (TRITON AVE.) TO WASHINGTON AVE. ALSO FOR THE CONSTRUCTION OF PARK INLET BASINS ON THE EAST AND WEST SIDES ABOUT 335 FEET SOUTH OF ROCKAWAY BEACH BOULEVARD, IN ACCORDANCE WITH SECTION 435 OF THE CHARTER, ALL IN THE 5TH WARD OF THE BOROUGH OF QUEENS.

The time allowed for doing and completing the above work will be thirty (30) consecutive working days.

The amount of security required will be Ten Thousand Dollars (\$10,000).

The Engineer's estimate of the quantities is as follows:

2,580 cubic yards of embankment, in excess of excavation.

1,550 linear feet of cement curb with steel nosing and one (1) year's maintenance.

7,620 square feet cement sidewalk and one (1) year's maintenance.

490 cubic yards of concrete in place.

2,595 square yards of sheet asphalt pavement laid outside of the railroad franchise area, including binder course and five (5) years' maintenance.

30 linear feet of 10-inch vitrified pipe in place.

2 park inlet basins complete, in place.

1 sewer manhole complete, in place, standard Bureau of Sewers.

1 sewer manhole extended in height.

180 square feet of completed wood ramp, in place.

NO. 9. FOR REGULATING, GRADING AND LAYING CEMENT CURBS AND SIDEWALKS (WHERE NOT ALREADY LAID TO GRADE AND IN GOOD CONDITION) AND ALL WORK INCIDENTAL THERETO, IN DECATUR ST., FROM CYPRESS AVE. TO MYRTLE AVE., SECOND WARD OF THE BOROUGH OF QUEENS.

The time allowed for doing and completing the above work will be forty (40) consecutive working days.

The amount of security required will be Six Thousand Dollars (\$6,000).

The Engineer's estimate of the quantities is as follows:

3,800 cubic yards of earth excavation.

2,300 linear feet of cement curb with steel nosing and one (1) year's maintenance.

10,000 square feet of cement sidewalk and one (1) year's maintenance.

450 square feet of new crosswalks.

Incidental work (not to be bid for):

22 trees to be removed and replaced with 22 Norway Maple Trees.

9 sewer manholes to be adjusted.

NO. 10. FOR REGULATING, GRADING, CURBING AND FLAGGING, AND ALL WORK INCIDENTAL THERETO, IN TESLA PL. (WASHINGTON AVE.) FROM COPELAND (COOPER) AVE. TO CENTRAL AVE., SECOND WARD OF THE BOROUGH OF QUEENS.

The time allowed for doing and completing the above work will be forty (40) consecutive working days.

The amount of security required will be Ten Thousand Dollars (\$10,000).

The Engineer's estimate of the quantities is as follows:

800 cubic yards of earth excavation.

5 cubic yards of rock excavation.

1,500 linear feet of cement curb with steel nosing and one (1) year's maintenance.

7,000 square feet of cement sidewalk and one (1) year's maintenance.

10 cubic yards of concrete.

Incidental work (not to be bid for):

21 trees to be removed and replaced by 21 Norway Maple Trees.

NO. 11. FOR COMPLETING AN ABANDONED CONTRACT, EXECUTED BY THOMAS McDERMOTT, MAY 14, 1917, FOR REGULATING AND GRADING THE SIDEWALK SPACE FOR FULL WIDTH WHERE ABOVE GRADE, AND FOR A WIDTH NOT EXCEEDING THIRTEEN (13) FEET WHERE BELOW GRADE, FOR REGULATING AND GRADING THE GUTTER SPACE, FOR SETTING CURB AND LAYING SIDEWALKS WHERE NECESSARY, TOGETHER WITH ALL WORK INCIDENTAL THERETO, ON THE EASTERLY SIDE OF 4TH AVE., FROM BROADWAY TO JAMAICA AVE., FIRST WARD OF THE BOROUGH OF QUEENS, IN ACCORDANCE WITH SECTION 435 OF THE GREATER NEW YORK CHARTER.

The time allowed for doing and completing the above work will be twenty-five (25) consecutive working days.

The amount of security required will be Nine Hundred Dollars (\$900).

The Engineer's estimate of the quantities is as follows:

75 cubic yards of earth excavation.

200 cubic yards of embankment (in excess of excavation).

10 linear feet of bluestone curb, reset in sand, not to be bid for.

10 linear feet of bluestone curb, reset in concrete not to be bid for.

950 linear feet of cement concrete curb, furnished and set with steel nosing and one (1) year's maintenance.

3,250 square feet of cement sidewalk, furnished and laid, and one year's maintenance.

2 square yards of sheet asphalt pavement, to be restored, not to be bid for.

2 square yards of old granite block pavement, to be restored, not to be bid for.

The amount of security required will be Twenty-five Hundred Dollars (\$2,500).

The Engineer's estimate of the quantities is as follows:

800 cubic yards of earth excavation.

5 cubic yards of rock excavation.

1,500 linear feet of cement curb with steel nosing and one (1) year's maintenance.

7,000 square feet of cement sidewalk and one (1) year's maintenance.

10 cubic yards of concrete.

Incidental work (not to be bid for):

2 sewer manhole heads to be adjusted.

21 trees to be removed and replaced by 21 Norway Maple Trees.

NO. 12. FOR COMPLETING AN ABANDONED CONTRACT, EXECUTED BY THOMAS McDERMOTT, MAY 14, 1917, FOR REGULATING AND GRADING THE SIDEWALK SPACE FOR FULL WIDTH WHERE ABOVE GRADE, AND FOR A WIDTH NOT EXCEEDING THIRTEEN (13) FEET WHERE BELOW GRADE, FOR REGULATING AND GRADING THE GUTTER SPACE, FOR SETTING CURB AND LAYING SIDEWALKS WHERE NECESSARY, TOGETHER WITH ALL WORK INCIDENTAL THERETO, ON THE EASTERLY SIDE OF 4TH AVE., FROM BROADWAY TO JAMAICA AVE., FIRST WARD OF THE BOROUGH OF QUEENS, IN ACCORDANCE WITH SECTION 435 OF THE GREATER NEW YORK CHARTER.

The time allowed for doing and completing the above work will be twenty-five (25) consecutive working days.

The amount of security required will be Nine Hundred Dollars (\$900).

The Engineer's estimate of the quantities is as follows:

75 cubic yards of earth excavation.

200 cubic yards of embankment (in excess of excavation).

10 linear feet of bluestone curb, reset in sand, not to be bid for.

10 linear feet of bluestone curb, reset in concrete not to be bid for.

950 linear feet of cement concrete curb, furnished and set with steel nosing and one (1) year's maintenance.

3,250 square feet of cement sidewalk, furnished and laid, and one year's maintenance.

2 square yards of sheet asphalt pavement, to be restored, not to be bid for.

2 square yards of old granite block pavement, to be restored, not to be bid for.

The bidder must state the price of each item or article contained in the specification or schedule herein contained, or hereafter annexed, per cubic yard, linear foot or other unit of measure, by which the bids will be tested. Bids will be compared and each contract awarded at a lump or aggregate sum. Blank forms may be obtained at the office of the President of the Borough of Queens.

Dated, Nov. 16, 1917.

MAURICE E. CONNOLLY, President. n16,27

See General Instructions to Bidders on last page, last column, of the "City Record."

DEPARTMENT OF WATER SUPPLY, GAS AND ELECTRICITY.

Proposals.

SEALED BIDS WILL BE RECEIVED BY the Commissioner of Water Supply, Gas and Electricity, at Room 2351, Municipal Building, Manhattan, until 2 p. m., on

MONDAY, DECEMBER 3, 1917.

Boroughs of Manhattan and The Bronx.
FOR HAULING AND LAYING WATER MAINS AND APPURTENANCES TO CROSS CONNECT EXISTING MAINS IN SOUTHERN BOULEVARD FROM E. 163RD ST. TO E. 181ST ST., BOROUGH OF THE BRONX.

The time allowed for doing and completing the entire work is sixty (60) consecutive working days.

The amount in which security is required for the performance of the contract is Twenty-five Hundred Dollars (\$2,500).

Each bid must be accompanied by a deposit of \$125 in cash or certified check upon one of the City or National banks or trust companies of the City of New York or a check of such bank or trust company signed by a duly authorized officer thereof, drawn to the order of the Comptroller of the City of New York.

The bidder will state for what percentage of the Engineer's unit prices he will furnish each item of work, materials or supplies contained in the specifications or schedules, by which the bids will be tested. (See paragraph 13 on page 6 of Proposal for Bids.) The bids will be compared and award made to the lowest formal bidder in the aggregate or lump sum for all the items contained in the specifications and schedule of quantities.

Blank forms of bid, proposals and contract, including specifications, approved as to form by the Corporation Counsel, can be obtained at Room 2351, Municipal Building, Manhattan.

Dated, Nov. 19, 1917.

n21,d3 WILLIAM WILLIAMS, Commissioner.

See General Instructions to Bidders on last page, last column, of the "City Record."

SEALED BIDS WILL BE RECEIVED BY the Commissioner of Water Supply, Gas and Electricity, at Room 2320, Municipal Building, Manhattan, until 11 a. m., on

FRIDAY, NOVEMBER 30, 1917.

Borough of Manhattan.
RESERVING AND FURNISHING ELECTRICAL GENERATING CAPACITY, CURRENT AND EQUIPMENT FOR USE OF THE HIGH PRESSURE FIRE SERVICE PUMPING STATIONS FOR THE YEAR 1918.

The amount of security required is twenty-five per cent. (25%) of the total amount of the bid.

The amount of security deposit required is one and one-quarter per cent. (1 1/4%) of the total amount of the bid.

Blank forms of bid, proposals and contract, including specifications, approved as to form by the Corporation Counsel, can be obtained at Room 2314, Municipal Building, Manhattan.

Dated, Nov. 15, 1917.

n19,30 WILLIAM WILLIAMS, Commissioner.

See General Instructions to Bidders on last page, last column, of the "City Record."

SEALED BIDS WILL BE RECEIVED BY the Commissioner of Water Supply, Gas and Electricity, at Room 2320, Municipal Building, Manhattan, until 11 a. m., on

FRIDAY, NOVEMBER 30, 1917.

Borough of Manhattan.
FOR FURNISHING ELECTRIC CURRENT FOR LIGHT AND POWER TO THE INSTALLATION AT CROTON DAM AND CAMP ROSE, NEAR KITCHAWAN, NEW YORK.

The amount of security required is twenty-five per cent. (25%) of the total amount of the bid.

The amount of security deposit required is one and one-quarter per cent. (1 1/4%) of the total amount of the bid.

Blank forms of bid, proposals and contract, including specifications, approved as to form by the Corporation Counsel, can be obtained at Room 2314, Municipal Building, Manhattan.

Dated, Nov. 15, 1917.

n19,30 WILLIAM WILLIAMS, Commissioner.

See General Instructions to Bidders on last page, last column, of the "City Record."

SEALED BIDS WILL BE RECEIVED BY the Commissioner of Water Supply, Gas and Electricity, at Room 2320, Municipal Building, Manhattan, until 11 a. m., on

FRIDAY, NOVEMBER 30, 1917.

Borough of Manhattan.
FOR FURNISHING ELECTRIC CURRENT FOR LIGHT AND POWER TO THE INSTALLATION AT CROTON DAM AND CAMP ROSE, NEAR KITCHAWAN, NEW YORK.

The amount of security required is twenty-five per cent. (25%) of the total amount of the bid.

The amount of security deposit required is one and one-quarter per cent. (1 1/4%) of the total amount of the bid.

Blank forms of bid, proposals and contract, including specifications, approved as to form by the Corporation Counsel, can be obtained at Room 2314, Municipal Building,

SEALED BIDS WILL BE RECEIVED BY the Commissioner of Water Supply, Gas and Electricity, at Room 2320, Municipal Building, Manhattan, until 11 a. m., on

FRIDAY, NOVEMBER 30, 1917.

Borough of Brooklyn.
RESERVING AND FURNISHING ELECTRIC GENERATING CAPACITY, CURRENT AND EQUIPMENT FOR USE OF THE HIGH PRESSURE FIRE SERVICE PUMPING STATIONS FOR THE YEAR 1918.

The amount of security required is twenty-five per cent. (25%) of the total amount of the bid. The amount of security deposit required is one and one-quarter per cent. (1 1/4%) of the total amount of the bid.

Blank forms of bid, proposals and contract, including specifications approved as to form by the Corporation Counsel, can be obtained at Room 2314, Municipal Building, Manhattan.

Dated, Nov. 15, 1917.
n17,30 WILLIAM WILLIAMS, Commissioner.
See General Instructions to Bidders on last page, last column, of the "City Record."

SEALED BIDS WILL BE RECEIVED BY the Commissioner of Water Supply, Gas and Electricity, at Room 2320, Municipal Building, Manhattan, until 11 a. m., on

FRIDAY, NOVEMBER 30, 1917.

Borough of Brooklyn.
FIRST—FOR FURNISHING AND MAINTAINING ELECTRIC LIGHTING UNITS FOR LIGHTING PUBLIC STREETS, PARKS AND PLACES FROM JAN. 1, 1918, TO DECEMBER 31, 1918, BOTH INCLUSIVE.

SECOND—FOR FURNISHING ELECTRIC CURRENT FOR LIGHT AND POWER IN PUBLIC BUILDINGS AND FOR FURNISHING AND MAINTAINING CERTAIN EQUIPMENT DURING SAID PERIOD.

THIRD—FOR PERFORMING SUNDRY REPAIR AND OTHER WORK TO LIGHTING EQUIPMENT FURNISHED BY THE CITY DURING SAID PERIOD.

The amount of security required is twenty-five per cent. (25%) of the total amount of the bid in each case.

The amount of security deposit required is one and one-quarter per cent. (1 1/4%) of the total amount of the bid.

Blank forms of bid, proposals and contract, including specifications approved as to form by the Corporation Counsel, can be obtained at Room 2314, Municipal Building, Manhattan.

Dated, Nov. 15, 1917.
n17,30 WILLIAM WILLIAMS, Commissioner.
See General Instructions to Bidders on last page, last column, of the "City Record."

SEALED BIDS WILL BE RECEIVED BY the Commissioner of Water Supply, Gas and Electricity, at Room 2320, Municipal Building, Manhattan, until 11 a. m., on

FRIDAY, NOVEMBER 30, 1917.

Borough of Brooklyn.
(a) FOR SUPPLYING GAS TO PUBLIC GAS LAMPS IN STREETS, PARKS AND PUBLIC PLACES FROM JAN. 1, 1918, TO DEC. 31, 1918, BOTH INCLUSIVE. (b) FOR SUPPLYING GAS TO PUBLIC BUILDINGS, OFFICES AND STRUCTURES DURING SAID PERIOD.

The amount of security required is twenty-five per cent. (25%) of the total amount of the bid in each case.

The amount of security deposit required is one and one-quarter per cent. (1 1/4%) of the total amount of the bid.

Blank forms of bid, proposals and contract, including specifications, approved as to form by the Corporation Counsel, can be obtained at Room 2314, Municipal Building, Manhattan.

Dated, Nov. 14, 1917.
n19,30 WILLIAM WILLIAMS, Commissioner.
See General Instructions to Bidders on last page, last column, of the "City Record."

SEALED BIDS WILL BE RECEIVED BY the Commissioner of Water Supply, Gas and Electricity, at Room 2320, Municipal Building, Manhattan, until 11 a. m., on

FRIDAY, NOVEMBER 30, 1917.

Borough of Brooklyn.
FOR FURNISHING AND MAINTAINING GAS LAMPS FOR LIGHTING STS., PARKS AND PUBLIC PLACES FROM JAN. 1, 1918, TO DEC. 31, 1918, BOTH INCLUSIVE.

The amount of security required is twenty-five per cent. (25%) of the total amount of the bid.

The amount of security deposit required is one and one-quarter per cent. (1 1/4%) of the total amount of the bid.

Blank forms of bid, proposals and contract, including specifications, approved as to form by the Corporation Counsel, can be obtained at Room 2314, Municipal Building, Manhattan.

Dated, Nov. 14, 1917.
n19,30 WILLIAM WILLIAMS, Commissioner.
See General Instructions to Bidders on last page, last column, of the "City Record."

DEPARTMENT OF STREET CLEANING.

Auction Sale of Condemned Property.

NOTICE IS HEREBY GIVEN, IN ACCORDANCE with the provisions of Section 541 of the Greater New York Charter, that the Department of Street Cleaning will sell at public auction, at Stable B, No. 614 W. 52nd street, Manhattan, New York City, the following condemned property of the said Department, at 10 a. m., on

WEDNESDAY, DECEMBER 5, 1917.

FIFTY (50) HORSES, MORE OR LESS. The horses will be sold separately to the highest bidder, and shall be paid for, in full, at the time of the sale; they shall be removed by the purchaser before 3 p. m. on the day of the sale.

Purchasers must satisfy themselves as to the condition and value of each horse before bidding for the same, as in no case will the money be refunded or the return of the horses accepted after the sale.

I. T. FETHERSTON, Commissioner.
Dated, Nov. 20, 1917. n23,d5

Proposals.

SEALED BIDS WILL BE RECEIVED BY the Commissioner of Street Cleaning at Room 1244, Municipal Building, Manhattan, until 12 noon, on

FRIDAY, DECEMBER 7, 1917.

Borough of Brooklyn.
FOR (NO. 1) FURNISHING FORAGE; (NO. 2) FOR DELIVERING FORAGE AT THE NINE (9) STABLES OF THE DEPARTMENT OF STREET CLEANING IN THE BOROUGH OF BROOKLYN.

The time for the completion of the contract will be on or before Dec. 31, 1917.

The amount of the security required for the faithful performance of the contract will be thirty per cent. of the amount of the contract price.

The amount of the deposit to be made with the bid shall be not less than one and one-half per centum of the total amount of the bid.

Bids must be submitted in duplicate in separate envelopes.

The bidder will state the price of each item for which he desires to bid, and awards, if made,

will be made to the lowest bidder on each item. The City reserves the right to accept the bid for furnishing forage and to reject the bid for carting, or to accept both bids; but it does not reserve the right to accept the bid for carting alone or to award the contract for carting alone. The bidder shall state separately in his bid as follows:

(1) Under the heading "Forage, Unit Price," the sale price or prices per 100 pounds for furnishing each kind of forage in suitable bags or bales at the "Contractor's Delivery Point," as elsewhere designated in the sheets.

(2) Under the heading "Carting, Unit Price," the bidder shall state the price or prices per one hundred pounds for delivering each kind of forage from the "Contractor's Delivery Point," as indicated in the bid sheets, to the "Department Receiving Points."

(3) On the sheet headed "Schedule of Contractor's Delivery Points" the location of the place or places from which he will deliver forage to vehicles furnished by the Department, the points shall be designated in the column provided for the purpose, and the "Schedule of Quantity and Prices" by means of "Letters" corresponding with those which appear opposite the described locations as shown on the "Schedule of Contractor's Delivery Points" from which it is intended that the item of forage is to be delivered. The attention of bidders is directed to the contents of the "Special Instructions to Bidders" attached to proposals for bids.

Extensions must be made and total prices stated for furnishing each item and for carting each item (in case bidder desires to deliver the forage) and the total price for forage and cartage combined.

Deliveries will be required to be made at the time and in the manner and in such quantities as may be directed.

Blank forms of bid and proposals may be obtained at the Main Office of the Department of Street Cleaning, Room 1244, Municipal Building, Manhattan.

A deposit of One Dollar (\$1) will be required for each set of bid forms, to be returned in case bids are submitted or the forms returned in good condition.

Dated, Nov. 22, 1917.
n24,d7 J. T. FETHERSTON, Commissioner.
See General Instructions to Bidders on last page, last column, of the "City Record."

SEALED BIDS WILL BE RECEIVED BY the Commissioner of Street Cleaning at Room 1244, Municipal Building, Manhattan, until 12 noon, on

MONDAY, DECEMBER 3, 1917.

FOR ALL THE HORSE MANURE, STRAW, STABLE WASTE AND REFUSE WHICH ACCUMULATE AT THE FOLLOWING NAMED STABLES OF THE DEPARTMENT OF STREET CLEANING IN THE BOROUGH OF MANHATTAN DURING THE PERIOD JAN. 1, 1918, TO DEC. 31, 1918, INCLUSIVE.

Stable "B," 614 W. 52nd st., approximate number of horses, 104.

Stable "C," 625 W. 130th st., approximate number of horses, 99.

Stable "D," 505 E. 116th st., approximate number of horses, 87.

Stable "E," 408 W. 15th st., approximate number of horses, 94.

Stable "F," 525 E. 80th st., approximate number of horses, 86.

Stable "G," 44 Hamilton st., approximate number of horses, 115.

Stable "H," 424 E. 48th st., approximate number of horses, 75.

Stable "I," 387 W. 206th st., approximate number of horses, 14.

Stable "L," 133 W. 99th st., approximate number of horses, 60.

Stable "M," 72 Horatio st., approximate number of horses, 69.

Stable "R," 349 Rivington st., approximate number of horses, 138.

Stable "S," Amsterdam ave. and 184th st., approximate number of horses, 63.

The horse manure, straw, stable waste and refuse is to be removed by the successful bidder, at his own cost and expense, on each and every day during the year, except Sundays and legal holidays, before 12 noon.

The agreements, if awarded, will be awarded to the bidder or bidders offering the highest amount per horse, per year, for each of the horses kept at the said stables during the period Jan. 1, 1918, to Dec. 31, 1918, inclusive.

Payment is to be made at the end of each and every month, during the term of the contract, for the average number of horses kept at each of the said stables during each month, at a rate per year for each horse. The average number to be determined by adding the number of horses kept at each of said stables on each and every day during the month and dividing the total number so kept by the number of calendar days in each month.

The amount of the bond required will be One Hundred Dollars (\$100) for each stable for which a bid is submitted.

The amount of security to be deposited with the bid shall be not less than 5 per cent. of the aggregate amount of the bonds.

The Department of Street Cleaning reserves the right to change the location of any of the above mentioned stables at any time.

Blank forms of proposals for bids or estimates, copies of the contract in the form approved by the Corporation Counsel, and forms of bids may be obtained on application at the Main Office of the Department of Street Cleaning, Room 1244, Municipal Building, Manhattan. Bids on any other forms will not be considered.

J. T. FETHERSTON, Commissioner.
Dated, Nov. 17, 1917. n21,d3

SEALED BIDS WILL BE RECEIVED BY the Commissioner of Street Cleaning, at Room 1244, Municipal Building, Manhattan, until 12 noon on

MONDAY, DECEMBER 3, 1917.

Borough of Manhattan.
NO. 1. FOR FURNISHING ALL THE LABOR AND MATERIAL REQUIRED FOR SHOEING THE HORSES OF THE DEPARTMENT OF STREET CLEANING IN THE STABLES OF THAT DEPARTMENT IN THE BOROUGH OF MANHATTAN.

The amount of the security required is \$9,000.

Borough of The Bronx.
NO. 2. FOR FURNISHING ALL THE LABOR AND MATERIAL REQUIRED FOR SHOEING THE HORSES OF THE DEPARTMENT OF STREET CLEANING IN THE STABLES OF THAT DEPARTMENT IN THE BOROUGH OF THE BRONX.

The amount of the security required is \$1,500.

Borough of Brooklyn.
NO. 3. FOR FURNISHING ALL THE LABOR AND MATERIAL REQUIRED FOR SHOEING THE HORSES OF THE DEPARTMENT OF STREET CLEANING IN THE STABLES OF THAT DEPARTMENT IN THE BOROUGH OF BROOKLYN.

The amount of security required is \$5,000.

These contracts will be for the period beginning on the first day of the month next succeeding the date of their execution and delivery and ending on the 31st day of December, 1918, unless terminated sooner by the Commissioner.

The awards, if made, will be made to the lowest bidder for each Borough at a price per draft horse, for the whole number of draft horses in each of said Boroughs, which for the purpose

of the award of these contracts is estimated to be for the Borough of Manhattan, 909 draft horses; Borough of The Bronx, 336 draft horses, and for the Borough of Brooklyn, 828 draft horses.

These horses are distributed in stables as follows: Borough of Manhattan, 12 stables; Borough of The Bronx, 3 stables; Borough of Brooklyn, 9 stables.

The amount of deposit to be made with the bid will be 5 per cent. of the amount of the bond.

Blank forms of bids, proposals and copies of the contract in the form approved by the Corporation Counsel may be obtained upon application at the office of the Department of Street Cleaning, Room 1244, Municipal Building, Manhattan, New York City.

Dated, Nov. 17, 1917.
n20,d3 J. T. FETHERSTON, Commissioner.
See General Instructions to Bidders on last page, last column, of the "City Record."

DEPARTMENT OF TAXES AND ASSESSMENTS.

PROPERTY OWNERS, NOTICE!

The annual Record of the Assessed Valuation of Real Estate in The City of New York for 1918 will be open for inspection, examination and correction from

OCTOBER 1 until, but not including, NOVEMBER 16, 1917.

The annual Record of Assessed Valuation of Personal Estate for The City of New York for 1918 will be open for inspection, examination and correction from

OCTOBER 1 until, but not including, DECEMBER 1, 1917.

During the time the books are open for public inspection, application may be made to the Department of Taxes and Assessments by any person or corporation claiming to be aggrieved by the assessed valuation to have it corrected.

Applications for the reduction of Real Estate assessments must be made in writing and should be upon blanks furnished by the Department.

Applications for the correction of the Personal Assessments of corporations must be filed at the main office in the Borough of Manhattan.

Applications in relation to the assessed valuation of Personal Estate must be made by the person assessed, at the office of the Department, in the Borough where such person resides, and in case of a non-resident carrying on business in The City of New York, at the office of the Department in the Borough where such place of business is located, between the hours of 10 a. m. and 2 p. m., except on Saturdays, when all applications must be made between 10 a. m. and 12 noon.

LOCATION OF OFFICES.

Manhattan—Main Office, Municipal Building, 9th floor.

Bronx—Bergen Building, Tremont and Arthur avenues.

Brooklyn—Offerman Building, Duffield and Fulton streets.

Queens—Court House Square, L. I. City.

Richmond—Borough Hall, New Brighton, S. I.

LAWSON PURDY, President; JOHN HALLERAN, CHAS. T. WHITE, COLLIN H. WOODWARD, ARDOLPH L. KLINE, FREDERIC B. SHIPLEY, JOHN J. KNEWITZ, Commissioners.

n29,d1

DEPARTMENT OF DOCKS AND FERRIES.

Proposals.

SEALED BIDS WILL BE RECEIVED BY the Commissioner of Docks and Ferries, Pier "A," foot of Battery pl., North River, Manhattan, until 12 noon, on

MONDAY, NOVEMBER 26, 1917.

CONTRACT NO. 1589.
CLASS 1—PROVIDES FOR ALL LABOR, MATERIAL AND EXPENSE NECESSARY TO COMPLETE THE WORK OF REPAIRS TO THE MUNICIPAL FERRYBOAT "MANHATTAN," AS CALLED FOR IN CONTRACT NO. 1533, DATED DEC. 12, 1916, UPON WHICH THE CONTRACTOR DEFAULTED.

CLASS 2—PROVIDES FOR ALL LABOR, MATERIAL AND EXPENSE NECESSARY FOR REPAIRS TO THE TAIL-SHAFT, HULL, ETC., OF THE MUNICIPAL FERRYBOAT "MANHATTAN." (THIS WORK WAS NOT A PART OF CONTRACT NO. 1533, UPON WHICH THE CONTRACTOR DEFAULTED.)

The time for the completion of the work and the full performance of the contract is on or before the expiration of five consecutive calendar days from the time the ferryboat is ready for delivery to the contractor.

The amount of security required is \$1,600.

Each bid must be accompanied by a deposit of \$80 in cash or certified check payable to the order of the Comptroller of the City.

The bidder shall state, both in writing and in figures, a total price for furnishing all of the labor and material and for doing all of the work called for under each class of the contract, and shall also state the total price for doing all of the work called for under both classes. The contract is entire and for a complete job, and if awarded will be awarded to the bidder whose price is lowest for doing all of the work called for in Classes 1 and 2 and whose bid is regular in all respects. In case of discrepancy between the written price and that given in figures, the price in writing will be considered as the bid.

Work must be done at the time and in the manner directed.

Blank forms and further information may be obtained at the office of the said Department.

R. A. C. SMITH, Commissioner of Docks.

Dated, Nov. 12, 1917. n14,d6

See General Instructions to Bidders on last page, last column, of the "City Record."

MUNICIPAL CIVIL SERVICE COMMISSION.

Proposed Amendment to Classification.

PUBLIC NOTICE IS HEREBY GIVEN OF the proposed amendment of the Municipal Civil Service Classification by including in the Competitive Class, Part I (Ungraded Positions), Group 3 (Positions of a Special or Miscellaneous Character), the following:

First Assistant Chief Examiner, Civil Service Commission.

Assistant Chief Examiner, Civil Service Commission.

A PUBLIC HEARING WILL BE ALLOWED, in accordance with Rule III, at the request of any interested persons, at the Commission's office in the Municipal Building, Room 1443, on

WEDNESDAY, NOVEMBER 28, 1917,

at 10.30 a. m.

n26,28 JOHN F. SKELLY, Assistant Secretary.

Public Hearing.

PUBLIC NOTICE IS HEREBY GIVEN THAT a public hearing will be allowed at the office of the Municipal Civil Service Commission, Room 1443 Municipal Building, on

WEDNESDAY, NOVEMBER 28, 1917,

at 10.30 a. m., on the matter of the proposed adoption of the following preamble and resolution:

Whereas, in order to correct the inappropriate assignment of certain Butchers in the Department of Correction to perform the work of Inspectors of Supplies (Foods), provision has been made in the budget of the Department of Correction for the year 1918 for the employment of Inspectors of Supplies (Foods) at a salary of \$1,200 per annum, which positions are in the Competitive Class; and

Whereas, because of long continued service of such butchers in the performance of inspection work, it is in the interests of best administration and the spirit and intent of the civil service law that all Butchers who have served with fidelity for at least three years be allowed to enter a promotion examination for the position of Inspector of Supplies (Foods), Grade 2, in the competitive class, in order to meet the conditions of the budget of the Department of Correction for the year 1918; therefore, be it

Resolved, That, subject to the approval of the Mayor and the State Civil Service Commission, the provisions of Clause 18 of Rule XV of the Rules of the Municipal Civil Service Commission be waived, and the Municipal Civil Service Commission be empowered to hold a competitive promotion examination for the position of Inspector of Supplies (Foods), Grade 2, Department of Correction, in the competitive class, which shall be open to all Butchers in the non-competitive class who have served with fidelity for not less than three years.

n26,28 JOHN F. SKELLY, Assistant Secretary

Notice of Examinations.

PUBLIC NOTICE IS HEREBY GIVEN THAT applications will be received by the Municipal Civil Service Commission, Municipal Building, Manhattan, New York City, from

THURSDAY, NOVEMBER 22, 1917, TO FRIDAY, DECEMBER 7, 1917,

for the position of

CAPTAIN (MUNICIPAL FERRIES).

No applications delivered at the office of the Commission, by mail or otherwise, after 4 p. m., FRIDAY, DECEMBER 7, 1917, will be accepted. Application blanks will be mailed upon request provided a self-addressed stamped envelope or sufficient postage is enclosed to cover the mailing. The Commission will not guarantee the delivery of the same. Postage on applications forwarded by mail must be fully prepaid.

Applicants must be citizens of the United States and residents of the State of New York. The subjects and weights of the examination are: Experience, 4; 70 per cent. required. Written, 3; 70 per cent. required. Practical, 3; 70 per cent. required.

A qualifying physical examination will be given.

Applications for this examination must be filed on a special blank, Form D.

Duties—To act as Captain of and navigate Municipal Ferries (Department of Docks and Ferries) in the waters of New York Harbor.

Requirements—Candidates must have thorough knowledge of the rules of navigation; of the marine hazards in and about New York harbor and must have held a Master's license for 2,000 tons or over for at least one year. License wanted at time of filing application.

Candidates must be at least 25 years of age and not more than 45 years of age on or before the closing date for the receipt of applications.

The compensation rates proposed by the Board of Estimate and Apportionment for this position is \$1,980 per annum.

There are two vacancies in the Department of Docks and Ferries.

The term of the eligibility of the list resulting from this examination is fixed at not less than one year nor more than four years.

n22,d7 ROBERT W. BELCHER, Secretary.

PUBLIC NOTICE IS HEREBY GIVEN THAT applications will be received by the Municipal Civil Service Commission, Municipal Building, Manhattan, New York City, from

WEDNESDAY, NOVEMBER 21, 1917, TO THURSDAY, DECEMBER 6, 1917,

for the position of

LABORATORY ASSISTANT (CHEMICAL LABORATORY).

No applications delivered at the office of the Commission, by mail or otherwise, after 4 p. m., THURSDAY, DECEMBER 6, 1917, will be accepted. Application blanks will be mailed upon request provided a self-addressed stamped envelope or sufficient postage is enclosed to cover the mailing. The Commission will not guarantee the delivery of the same. Postage on applications forwarded by mail must be fully prepaid.

Applicants must be citizens of the United States and residents of the State of New York. The subjects and weights of the examination are: Duties, 6; 70 per cent. required. Experience, 4; 70 per cent. general average required.

A qualifying physical examination will be given.

Applications for this position must be filed on a special blank, Form B.

Candidates should have had acquaintance with the routine work of a laboratory assistant in a chemical laboratory.

Candidates must be at least 18 years of age on or before the closing date for the receipt of applications.

The usual salary is \$600 per annum.

Vacancies occur frequently in the Department of Health.

The term of the eligibility of the list resulting from this examination is fixed at not less than one year nor more than four years.

n21,d6 ROBERT W. BELCHER, Secretary.

PUBLIC NOTICE IS HEREBY GIVEN THAT applications will be received by the Municipal Civil Service Commission, Municipal Building, Manhattan, New York City, from

WEDNESDAY, NOVEMBER 21, 1917, TO THURSDAY, DECEMBER 6, 1917,

for the position of

from this examination is fixed at not less than one year nor more than four years.
n21.66 ROBERT W. BELCHER, Secretary.

PUBLIC NOTICE IS HEREBY GIVEN THAT applications will be received by the Municipal Civil Service Commission, Municipal Building, Manhattan, New York City, from **MONDAY, NOVEMBER 19, 1917, TO TUESDAY, NOVEMBER 27, 1917,** for the position of

TABULATING MACHINE OPERATOR (POWERS MACHINE)

No applications delivered at the office of the Commission, by mail or otherwise, after 4 p. m., **TUESDAY, DECEMBER 4, 1917,** will be accepted. Application blanks will be mailed upon request provided a self-addressed stamped envelope or sufficient postage is enclosed to cover the mailing. The Commission will not guarantee the delivery of the same. Postage on applications forwarded by mail must be fully prepaid.

Applicants must be citizens of the United States and residents of the State of New York. The subjects and weights of the examination are: Practical Test, 5; 70 per cent. required. Experience, 3; Arithmetic, 2; 70 per cent. general average, 4 required.

A qualifying physical examination will be given.

Applications for this examination must be filed on a special blank, Form D.

Duties—The duties of Tabulating Machine Operators (Powers Machine) are to punch, sort and tabulate cards on the Powers Accounting Machine and to perform checking and clerical work incidental thereto.

The requirement of paragraph 12, Rule VII, that no person who has entered any examination for appointment to a competitive position and failed, or who has withdrawn from an examination, shall be admitted within nine months from the date of such examination to a new examination for the same position is waived for this examination.

Candidates must be at least 16 years of age on or before the closing date for the receipt of applications.

There are several vacancies in the Department of Finance for a temporary period at \$2 a day.

The term of the eligibility of the list resulting from this examination is fixed at not less than one year nor more than four years.

n19.44 ROBERT W. BELCHER, Secretary.

PUBLIC NOTICE IS HEREBY GIVEN THAT applications will be received by the Municipal Civil Service Commission, Municipal Building, Manhattan, New York City, from **THURSDAY, NOVEMBER 15, 1917, TO FRIDAY, NOVEMBER 30, 1917,** for the position of

RESIDENT PHYSICIAN (MALE) GRADE 2

No applications delivered at the office of the Commission, by mail or otherwise, after 4 p. m., **FRIDAY, NOVEMBER 30, 1917,** will be accepted. Application blanks will be mailed upon request provided a self-addressed stamped envelope or sufficient postage is enclosed to cover the mailing. The Commission will not guarantee the delivery of the same. Postage on applications forwarded by mail must be fully prepaid.

The subjects and weights of the examination are: Experience, 7; 70 per cent. required. Oral, 3; 70 per cent. required.

A qualifying physical examination will be given.

Applications for this examination must be filed on a special blank, Form D.

Duties—Incumbents of these positions are assigned to the medical examination and the routine medical and surgical care and treatment of hospital or institutional inmates and the supervision of internes.

Requirements—Candidates must present their license to practice medicine in the State of New York for inspection when filing their applications.

The requirement that applicants must be residents of the State of New York is waived for this examination. Competitive examination to be open to all citizens of the United States. Persons who accept appointment must thereafter reside in the State of New York.

The requirement that every application shall bear the certificates of four reputable citizens whose residences or places of business are within the City of New York is waived for applicants for this examination whose previous occupation or employment has been wholly or in part outside the City of New York, and the said certificates will be accepted from persons resident or engaged in business elsewhere.

Candidates must be at least 21 years of age on or before the closing date for the receipt of applications.

There is one vacancy in the Department of Correction at \$1,380 per annum.

The term of the eligibility of the list resulting from this examination is fixed at not less than one year nor more than four years.

n13.30 ROBERT W. BELCHER, Secretary.

PUBLIC NOTICE IS HEREBY GIVEN THAT applications will be received by the Municipal Civil Service Commission, Municipal Building, Manhattan, New York City, from **WEDNESDAY, NOVEMBER 14, 1917, TO WEDNESDAY, NOVEMBER 28, 1917,** for the position of

DENTAL HYGIENIST.

No applications delivered at the office of the Commission, by mail or otherwise, after 4 p. m., **WEDNESDAY, NOVEMBER 28, 1917,** will be accepted. Application blanks will be mailed upon request provided a self-addressed stamped envelope or sufficient postage is enclosed to cover the mailing. The Commission will not guarantee the delivery of the same. Postage on applications forwarded by mail must be fully prepaid.

Applicants must be citizens of the United States and residents of the State of New York. The subjects and weights of the examination are: Experience, 2; 70 per cent. required. Written Examination, 3; 70 per cent. required. Oral and Practical Examination, 5; 70 per cent. required.

A qualifying physical examination will be given.

Applications for this examination must be filed on a special blank, Form D.

Duties—To remove deposits, accretions and stains from the teeth of school children and to give instructions in oral hygiene.

Requirements—Candidates must be licensed as Dental Hygienists by the Board of Regents of the State of New York, and must present their licenses at the time of filing applications.

Candidates must be at least 20 years of age on or before the closing date for the receipt of applications.

There are several vacancies in the Department of Health at \$720 per annum.

The term of the eligibility of the list resulting from this examination is fixed at not less than one year nor more than four years.

n14.28 ROBERT W. BELCHER, Secretary.

PUBLIC NOTICE IS HEREBY GIVEN THAT applications will be received by the Municipal Civil Service Commission, Municipal Building, Manhattan, New York City, from **THURSDAY, NOVEMBER 15, 1917, TO TUESDAY, NOVEMBER 27, 1917,** for the position of

CHIEF PHYSICIAN (PSYCHIATRIST), MALE.

No applications delivered at the office of the Commission, by mail or otherwise, after 4 p. m., **TUESDAY, NOVEMBER 27, 1917,** will be accepted.

Application blanks will be mailed upon request provided a self-addressed stamped envelope or sufficient postage is enclosed to cover the mailing. The Commission will not guarantee the delivery of the same. Postage on applications forwarded by mail must be fully prepaid.

The subjects and weights of the examination are: Experience, 4; 70 per cent. required. Technical, 4; 75 per cent. required. Oral, 2; 70 per cent. required.

A qualifying physical examination will be given.

Applications for this examination must be filed on a special blank, Form D, with insert.

Duties—The Chief Physician (Psychiatrist) in the Department of Correction is in charge of the Clearing House examination of all male inmates sentenced under an indeterminate sentence, and will direct and supervise the staff engaged in this work.

Requirements—Candidates must present evidence of at least one year of experience in charge of an important branch in a large hospital for the insane involving the training and supervision of assistants in psychiatric work or the equivalent. Candidates must present at the time of filing their applications their license to practice medicine in the State of New York and their certificate as examiner in lunacy in the State of New York.

The requirement that applicants must be residents of the State of New York is waived for this examination. Competitive examination to be open to all citizens of the United States. Persons who accept appointment must thereafter reside in the State of New York.

The requirement that every application shall bear the certificates of four reputable citizens whose residences or places of business are within the City of New York is waived for applicants for this examination whose previous occupation or employment has been wholly or in part outside the City of New York, and the said certificates will be accepted from persons resident or engaged in business elsewhere.

Candidates must be at least 21 years of age on or before the closing date for the receipt of applications.

There is one vacancy in the Department of Correction at \$2,100 per annum.

The term of the eligibility of the list resulting from this examination is fixed at not less than one year nor more than four years.

n13.27 ROBERT W. BELCHER, Secretary.

PUBLIC NOTICE IS HEREBY GIVEN THAT applications will be received by the Municipal Civil Service Commission, Municipal Building, Manhattan, New York City, from **MONDAY, NOVEMBER 12, 1917, TO MONDAY, NOVEMBER 26, 1917,** for the position of

FARM INSTRUCTOR, MALE (INDUSTRIAL INSTRUCTOR, FARMING).

No applications delivered at the office of the Commission, by mail or otherwise, after 4 p. m., **MONDAY, NOVEMBER 26, 1917,** will be accepted. Application blanks will be mailed upon request provided a self-addressed stamped envelope or sufficient postage is enclosed to cover the mailing. The Commission will not guarantee the delivery of the same. Postage on applications forwarded by mail must be fully prepaid.

Applicants must be citizens of the United States and residents of the State of New York. The subjects and weights of the examination are: Experience, 4; 70 per cent. required. Duties, 4; 70 per cent. required. Oral, 2; 70 per cent. required.

A qualifying physical examination will be given.

Applications for this examination must be filed on a special blank, Form D.

Duties—The duties of incumbents of this position, which may include responsibility for the custody and discipline of inmates and the actual performance of farm work, are to organize, carry on and give instruction in the various activities of farm life among the inmates of correctional or charitable institutions, to supervise their work and to order and take charge of needed supplies and equipment.

Requirements—Candidates must present evidence of experience as a teacher in an ordinary school and in practical agricultural work, or of experience as a teacher in an agricultural school and in the handling of boys or men.

Physical Requirements—Minimum height, 5 feet 7 inches; minimum weight, 140 pounds. The use of eyeglasses not permitted.

Candidates must be at least 21 years of age on the date of filing applications.

The compensation rates proposed by the Board of Estimate and Apportionment for this position are from \$900 to \$1,500. Under the terms and conditions of the budget for the year 1917, appointments will, as a rule, be made at the lowest compensation rate.

There are four vacancies in the Department of Correction.

The term of the eligibility of the list resulting from this examination is fixed at not less than one year nor more than four years.

n12.26 ROBERT W. BELCHER, Secretary.

AMENDED NOTICE.

PUBLIC NOTICE IS HEREBY GIVEN THAT applications will be received by the Municipal Civil Service Commission, Municipal Building, Manhattan, New York City, from **MONDAY, NOVEMBER 26, 1917, TO TUESDAY, DECEMBER 11, 1917,** for the position of

ALIENIST, GRADE 3, MALE AND FEMALE (PHYSICIAN-ALIENIST).

No applications delivered at the office of the Commission, by mail or otherwise, after 4 p. m., **TUESDAY, DECEMBER 11, 1917,** will be accepted. Application blanks will be mailed upon request, provided a self-addressed stamped envelope or sufficient postage is enclosed to cover the mailing. The Commission will not guarantee the delivery of the same. Postage on applications forwarded by mail must be fully prepaid.

The subjects and weights of the examination are: Experience, 4; 70 per cent. required. Technical, 6; 75 per cent. required.

A qualifying physical examination will be given.

Applications for this examination must be filed on a special blank, Form D.

Duties—The duties of incumbents of these positions are to assist in the examination, care and treatment of the insane or mentally abnormal.

Requirements—Candidates must present evidence of two years of experience in the care and treatment of the insane or mentally abnormal. Candidates must also present at the time of filing application their license to practice medicine in the State of New York and their certificate as examiner in lunacy in the State of New York.

The requirement that applicants must be residents of the State of New York is waived for this examination. Competitive examination to be open to all citizens of the United States. Persons who accept appointment must thereafter reside in the State of New York.

The requirement that every application shall bear the certificates of four reputable citizens whose residences or places of business are within the City of New York is waived for applicants for this examination whose previous occupation or employment has been wholly or in part outside the City of New York, and the said certificates will be accepted from persons resident or engaged in business elsewhere.

Candidates must be at least 21 years of age on or before the closing date for the receipt of applications.

The compensation rates proposed by the Board of Estimate and Apportionment for this position are from \$1,500 to \$2,280 per annum. Under the terms and conditions of the budget for the year 1917, appointments will, as a rule, be made at the lowest compensation rate.

There are two vacancies in the Department of Correction at \$1,920 per annum.

PERSONS WHO FILED APPLICATIONS BETWEEN NOV. 2, 1917, AND NOV. 17, 1917, NEED NOT FILE APPLICATIONS FOR THIS EXAMINATION.

The term of the eligibility of the list resulting from this examination is fixed at not less than one year nor more than four years.

n26.11 ROBERT W. BELCHER, Secretary.

PUBLIC NOTICE IS HEREBY GIVEN THAT applications will be received by the Municipal Civil Service Commission, Municipal Building, Manhattan, New York City, from **SATURDAY, NOVEMBER 17, 1917, TO MONDAY, DECEMBER 3, 1917,** for the position of

MEDICAL SUPERINTENDENT (SEA VIEW HOSPITAL).

No applications delivered at the office of the Commission, by mail or otherwise, after 4 p. m., **MONDAY, DECEMBER 3, 1917,** will be accepted. Application blanks will be mailed upon request provided a self-addressed stamped envelope or sufficient postage is enclosed to cover the mailing. The Commission will not guarantee the delivery of the same. Postage on applications forwarded by mail must be fully prepaid.

Applicants must be citizens of the United States and residents of the State of New York. The subjects and weights of the examination are: Duties, 3; 70 per cent. required. Experience, 4; 70 per cent. required. Oral, 3; 70 per cent. required.

A qualifying physical examination will be given.

Applications for this examination must be filed on a special blank, Form D, with insert.

Duties—The duties of the Medical Superintendent of Sea View Hospital, are to be responsible for its medical administration, including the nursing service, dietetic service, psychopathic service and social service. Sea View Hospital is situated at Castleton Corners, Staten Island, and is devoted to the care of patients suffering from tuberculosis. It has a present bed capacity of 750, which, it is believed, will be greatly increased within the next year.

Requirements—Applicants must present evidence of the following qualifications: A—Graduation from a medical school of recognized standing. B—One year internship in a general hospital. C—One year of experience as an officer in an institution for the treatment of tuberculosis or equivalent executive experience in public health work in connection with tuberculosis.

Arrangements have been made with the Department of Public Charities so that candidates who qualify on experience will have an opportunity of visiting Sea View Hospital if they so desire. A detailed description of the institution will also be furnished to such candidates.

Candidates must be not less than twenty-five years of age on or before the closing date for the receipt of applications.

The compensation rates proposed by the Board of Estimate and Apportionment for this position are from \$2,100 to \$2,940 annually. Under the terms and conditions of the budget for the year 1917, appointments will, as a rule, be made at the lowest compensation rate.

There is one vacancy in the Department of Public Charities at \$2,100 annually with maintenance.

Persons who filed applications for Medical Superintendent (Sea View Hospital) between Oct. 29, 1917, and Nov. 13, 1917, need not file applications for this examination.

The term of the eligibility of the list resulting from this examination is fixed at not less than one year nor more than four years.

n17.43 ROBERT W. BELCHER, Secretary.

SUPREME COURT—FIRST DEPARTMENT.

Filing Preliminary Abstracts.

In the Matter of the Application of The City of New York, relative to amending its application heretofore made and entitled "In the Matter of the Application of the Mayor, Aldermen and Commonalty of The City of New York, relative to acquiring title, wherever the same has not been heretofore acquired, to the lands, tenements and hereditaments required for the purpose of opening CRESTON AVENUE (although not yet named by proper authority), from Tremont avenue to Minerva place, as the same has been heretofore laid out and designated as a first-class street or road in the 24th Ward of the City of New York," so as to empower the Commissioners of Estimate and Assessment heretofore appointed therein to award compensation for damages caused by the closing and discontinuance of MONROE AVENUE, MORRIS AVENUE, CAMERON PLACE (Elizabeth street), AVENUE A and AVENUE B, in said 24th Ward, Borough of The Bronx, City of New York, pursuant to Chapter 1006 of the Laws of 1895.

NOTICE, PURSUANT TO CHAPTER 1006 OF THE LAWS OF 1895, is hereby given to all persons interested in the above entitled proceeding, and to the owner or owners, occupant or occupants of all houses and lands, and to all others whom it may concern, to wit:

First—That the undersigned, Commissioners of Estimate and Assessment, have completed their supplemental and amended estimate and assessment, and that all persons interested in this proceeding, or in any of the lands, tenements and hereditaments and premises affected thereby, having any objection thereto, do file their said objections in writing, duly verified, with them at their office, Municipal Building, 15th floor, in the Borough of Manhattan, in the City of New York, on or before the 14th day of December, 1917, and that the said Commissioners will hear parties so objecting, and for that purpose will be in attendance at their said office on the 17th day of December, 1917, at 9.30 o'clock a. m.

Second—That the abstracts of said supplemental and amended estimate and assessment, together with the damage and benefit maps, and also all the affidavits, estimates, proofs and other documents used by the Commissioners of Estimate and Assessment in making the same, have been deposited in the Bureau of Street Openings in the Law Department of the City of New York, Municipal Building, 15th floor, in the Borough of Manhattan, in said City, there to remain until the 17th day of December, 1917.

Third—That the limits of the supplemental and amended assessment for benefit include all those lands, tenements and hereditaments and premises situate, lying and being in the Borough of The Bronx, in The City of New York, which, taken together, are bounded and described as follows, viz.:

"BEGINNING at a point formed by the intersection of the northerly line of East Tremont avenue with the northerly line of East Tremont avenue, running thence northwesterly along the

northerly line of East Tremont avenue to its intersection with the middle line of the blocks between Walton avenue and Morris avenue; thence northeasterly along said last mentioned middle line to a point midway between East Burnside avenue and East 181st street; thence northeasterly and parallel to the southerly line of East 181st street to its intersection with the southerly line of Walton avenue; thence northeasterly along the southerly line of Walton avenue to its intersection with a line parallel to and distant one hundred (100) feet northeasterly from the southerly line of East 182nd street; thence southeasterly along said last mentioned parallel line to East 182nd street to its intersection with the middle line of the blocks between Walton avenue and Morris avenue; thence northeasterly along said middle line of the blocks between Walton avenue and Morris avenue to its intersection with a line parallel to and distant one hundred (100) feet northeasterly from the northerly line of East 183rd street; thence southeasterly along said parallel line to East 183rd street to its intersection with the westerly line of Ryeer avenue; thence southerly along the westerly line of Ryeer avenue to its intersection with the northerly line of East 181st street; thence westerly along the northerly line of East 181st street to its intersection with a line parallel to and distant one hundred (100) feet easterly from the easterly line of Anthony avenue; thence southerly along said last mentioned parallel line to Anthony avenue to its intersection with the northerly line of East 180th street; thence northeasterly along said northerly line of East 180th street to its intersection with the center line of Anthony avenue; thence southeasterly along said center line of Anthony avenue to its intersection with the easterly prolongation of the northerly line of Bush street; thence westerly along said last mentioned easterly prolongation and northerly line of Bush street to its intersection with a line parallel to and distant one hundred and fifty (150) feet southeasterly from the southeasterly line of the Grand Boulevard and Concourse; thence southeasterly along said Concourse line distant 150 feet southeasterly from the southeasterly line of the Grand Boulevard and Concourse to its intersection with the northerly line of Echo place; thence westerly along said northerly line of Echo place to the point or place of beginning; and also all that part of former Walnut street, within the block bounded by East 173rd street, Morris avenue, Belmont street and Eden avenue, as all such lands, tenements and hereditaments and premises are more particularly shown upon our benefit maps, filed as aforesaid."

Fourth—That, provided there be no objection filed to said supplemental and amended abstracts, the final supplemental and amended report hereon will be presented for confirmation to the Supreme Court of the State of New York, First Department, at a Special Term thereof, Part III, to be held in the County Court House in the Borough of Manhattan, in The City of New York, on the 19th day of February, 1918, at the opening of the Court on that day.

Fifth—In case, however, objections are filed to the foregoing abstracts of estimate and assessment, the notice of motion to confirm the final supplemental and amended report herein shall stand adjourned to the date to be hereinafter specified in the notice provided in such cases to be given in relation to filing the final reports, pursuant to the provisions of the Greater New York Charter, and Chapter 1006 of the Laws of 1895.

Dated, New York, November 15, 1917.
JOHN DE WITT WARNER, Chairman;
PETER A. WALSH, BERNARD J. ISECKE,
Commissioners of Estimate and Assessment.
JOEL J. SQUIER, Clerk. n23.11

Application for Appointment of Commissioners.

In the Matter of the Application of The City of New York, relative to acquiring title, wherever the same has not been heretofore acquired for the same purpose in fee, to the real property required for the opening and extending of SICKLES STREET, between Sherman avenue and Nagle avenue, in the Twelfth Ward, Borough of Manhattan, City of New York.

NOTICE IS HEREBY GIVEN THAT AN application will be made to the Supreme Court of the State of New York, First Judicial District, at a Special Term, Part III, of said Court, held in and for the County of New York, at the County Court House, in the Borough of Manhattan, in the City of New York, on the 3rd day of December, 1917, at the opening of the Court on that day, or as soon thereafter as counsel can be heard thereon, for the appointment of Commissioners of Estimate and Assessment in the above entitled matter.

The nature and extent of the improvement hereby intended is the acquisition of title in fee by The City of New York, for the use of the public to the real property required for the opening and extending of Sickles street, between Sherman avenue and Nagle avenue, in the Twelfth Ward, Borough of Manhattan, City of New York. The real property, title to which is proposed to be acquired, is more particularly bounded and described as follows, to wit:

Beginning at a point in the northerly line of Nagle avenue distant 270 feet easterly from the intersection of the northerly line of Nagle avenue with the easterly line of Ellwood street, as measured along the northerly line of Nagle avenue; thence northerly and parallel with Ellwood street, distance 700 feet, to a point in the southerly line of Sherman avenue; thence easterly along the southerly line of Sherman avenue, distance 60 feet; thence southerly and parallel with Ellwood street, distance 700 feet, to a point in the northerly line of Nagle avenue; thence westerly along the northerly line of Nagle avenue, distance 60 feet, to the point or place of beginning.

All these lands to be found in Section 8, Block 274, of the land map of the Borough of Manhattan, City of New York.

Sickles street is shown on a map entitled, "Map, plan and profiles of the new streets to be known as Thayer street, Arden street and Sickles street, between Broadway and Nagle avenue, in the Twelfth Ward, Borough of Manhattan, City of New York," which map was filed as follows:

In the office of the Corporation Counsel of the City of New York, on the 30th day of December, 1905; in the offices of the Register of the County of New York and the President of the Borough of Manhattan on or about the same date.

The Board of Estimate and Apportionment, by resolutions adopted on the 15th day of September 1916, and the 24th day of November, 1916, determined that the whole cost and expense of this proceeding shall be assessed upon the property deemed to be benefited thereby, and that the area of assessment for benefit in this proceeding be fixed and determined to be as follows:

Rounded on the north by a line always distant 100 feet northerly from and parallel with the northerly line of Sherman avenue, the said distance being measured at right angles to Sherman avenue; on the east by a line midway between Sickles street and Arden street and by the prolongation of the said line; on the south by a line distant 100 feet southerly from and parallel with the southerly line of Nagle avenue, the said distance being measured at right angles to Nagle avenue; and on the west by a line midway between Sickles street and Ellwood street and by the prolongation of the said line.

Dated, New York, November 20, 1917.
LAMAR HARDY, Corporation Counsel, Municipal Building, Borough of Manhattan, City of New York. n20,d1

Application to Court to Condemn Property.

In the Matter of the Application of The City of New York, relative to acquiring title, wherever the same has not been heretofore acquired for the same purpose in fee to the real property required for the opening of SCRIBNER AVENUE, from Balcom avenue to Eastern Boulevard, in the Twenty-fourth Ward, Borough of The Bronx, City of New York.

NOTICE IS HEREBY GIVEN THAT AN application will be made to the Supreme Court of the State of New York, First Judicial District, at a Special Term of said Court, held in and for the County of Bronx, at the County Court House, in the Borough of The Bronx, in the City of New York, on the 4th day of December, 1917, at the opening of the Court on that day, or as soon thereafter as counsel can be heard thereon, to have the compensation which should justly be made to the respective owners of the real property proposed to be acquired for such improvement ascertained and determined by the Supreme Court without a jury, and to have the cost of such improvement assessed by the said Court, as hereinafter set forth, in accordance with the resolution of the Board of Estimate and Apportionment.

The nature and extent of the improvement hereby intended is the acquisition of title in fee by The City of New York, for the use of the public, to the real property required for the opening and extending of Scribner avenue, from Balcom avenue to Eastern Boulevard, in the Twenty-fourth Ward, Borough of The Bronx, City of New York. The real property, title to which is proposed to be acquired, is more particularly bounded and described as follows, to wit:

Beginning at a point in the northern line of Eastern Boulevard, distant 1,328.01 feet westerly from the intersection of said line and the western line of East Tremont avenue; thence westerly along said northern line of Eastern Boulevard 172.75 feet; thence northerly, deflecting 112° 06' 10" to the right, 15.0 feet; thence westerly, deflecting 90° to the left, 392.02 feet; thence northerly, deflecting 87° 49' 20" to the right, 50.04 feet; thence easterly 553.97 feet to the point of beginning.

Scribner avenue is shown on Section 53 of the Final Maps of the Borough of The Bronx, which section was filed as follows: In the office of the President of the Borough of The Bronx on Oct. 16, 1911; in the office of the Register of the County of New York on Oct. 16, 1911, as Map No. 1557; and in the office of the Corporation Counsel of the City of New York on Oct. 16, 1911, in pigeonhole 173.

The land required for Scribner avenue is located in Blocks 5307 and 5308 of Section 18 of the Land Map of the City of New York.

The Board of Estimate and Apportionment, by a resolution adopted on the 5th day of January, 1917, determined that the whole cost and expense of this proceeding shall be assessed upon the property deemed to be benefited thereby and that the area of assessment for benefit in this proceeding be fixed and determined to be as follows:

Beginning at a point on a line midway between Scribner avenue and Gifford avenue where it is intersected by a line at right angles to Eastern Boulevard and passing through a point on its northwesterly line midway between Scribner avenue and Swinton street and running thence south-easterly along said line at right angles to Eastern Boulevard to the intersection with the center line of Eastern Boulevard; thence southwesterly along the center line of Eastern Boulevard to the intersection with the prolongation of a line distant 100 feet southerly from and parallel with the southerly line of Scribner avenue, the said distance being measured at right angles to Scribner avenue; thence westerly along the said line parallel with Scribner avenue and along the prolongations of the said line to the intersection with the westerly line of Balcom avenue; thence northerly along the westerly line of Balcom avenue to the intersection with the prolongation of a line midway between Scribner avenue and Gifford avenue; thence easterly along the said line midway between Scribner avenue and Gifford avenue and along the prolongation of the said line to the point of place of beginning.

Dated, New York, November 21, 1917.
LAMAR HARDY, Corporation Counsel, Municipal Building, Borough of Manhattan, City of New York. n21,d3

In the Matter of the Application of The City of New York, relative to acquiring title, wherever the same has not been heretofore acquired for the same purpose in fee, to the real property required for the opening and extending of EAST 243RD STREET, from White Plains road to Barnes avenue, in the Twenty-fourth Ward, Borough of The Bronx, City of New York.

NOTICE IS HEREBY GIVEN THAT AN application will be made to the Supreme Court of the State of New York, First Judicial District, at a Special Term of said Court, held in and for the County of Bronx, at the County Court House, in the Borough of The Bronx, in the City of New York, on the 4th day of December, 1917, at the opening of the Court on that day, or as soon thereafter as counsel can be heard thereon, to have the compensation which should justly be made to the respective owners of the real property proposed to be acquired for such improvement ascertained and determined by the Supreme Court without a jury, and to have the cost of such improvement assessed by the said Court, as hereinafter set forth, in accordance with the resolution of the Board of Estimate and Apportionment.

The nature and extent of the improvement hereby intended is the acquisition of title in fee by The City of New York, for the use of the public, to the real property required for the opening and extending of East 243rd street from White Plains road to Barnes avenue, in the Twenty-fourth Ward, Borough of The Bronx, City of New York. The real property, title to which is proposed to be acquired, is more particularly bounded and described as follows, to wit:

Beginning at a point in the eastern line of White Plains road distant 1,082.90 feet northerly from the intersection of said line and the northern line of Baychester avenue; thence northerly along said eastern line of White Plains road 51.41 feet; thence easterly, deflecting 76° 32' 10" to the right, 443.417 feet to the western line of Barnes avenue; thence southerly along said western line of Barnes avenue 50 feet; thence westerly 455.388 feet to the point of beginning.

East 243rd street is shown on "Amendment to Section 29, Final Maps of the Borough of The Bronx," which section was filed in the office of the President of the Borough of The Bronx on June 15, 1909, in the office of the Register of the County of New York on June 10, 1909, as Map No. 1347, and in the office of the Corporation Counsel of the City of New York on June 11, 1909, in pigeonhole 120.

The land required for East 243rd street is located in Blocks 5115 and 5116 of Section 17 of the Land Map of the City of New York.

The Board of Estimate and Apportionment, by a resolution adopted on the 2nd day of Febru-

ary, 1917, determined that the whole cost and expense of this proceeding shall be assessed upon the property deemed to be benefited thereby and that the area of assessment for benefit in this proceeding be fixed and determined to be as follows:

Bounded on the north by the northerly boundary line of the City of New York; on the east by a line midway between Barnes avenue and Wilder street; on the south by a line midway between East 243rd street and East 242nd street and by the prolongation of the said line; and on the west by the easterly line of White Plains road.

Dated, New York, November 21, 1917.
LAMAR HARDY, Corporation Counsel, Municipal Building, Borough of Manhattan, City of New York. n21,d3

Notice to File Claims.

In the Matter of the Application of The City of New York, relative to amending its application heretofore made and entitled,

"In the Matter of the Application of The City of New York, relative to acquiring title, wherever the same has not been heretofore acquired for the same purpose in fee, to the lands, tenements and hereditaments required for the opening and extending of NEWTON AVENUE, from West 253rd street to West 260th street, in the 24th Ward, Borough of The Bronx, City of New York," so as to empower the Commissioners of Estimate heretofore appointed therein to award compensation for damages caused by the closing and discontinuance of ALBANY POST ROAD, in said 24th Ward, in the Borough of The Bronx, City of New York, pursuant to Chapter 1006 of the Laws of 1895.

NOTICE IS HEREBY GIVEN THAT BY AN order of the Supreme Court of the State of New York, First Judicial District, dated November 2, 1917, and duly entered and filed in the office of the Clerk of the County of Bronx on November 8, 1917, we, Charles C. Marrin, James W. O'Brien and Charles Schano, Commissioners of Estimate, heretofore appointed in the proceeding to open Newton avenue, from West 253rd street to West 260th street, in the 24th Ward, Borough of The Bronx, City of New York, were further empowered, pursuant to Section 14 of Chapter 1006 of the Laws of 1895, to ascertain and determine the compensation, if any (in all cases where such compensation has not been heretofore ascertained and determined), which should justly be made and legally awarded, pursuant to the said Chapter 1006 of the Laws of 1895, to all owners, parties and persons interested in the lands, tenements, hereditaments, premises, rights, easements or interests taken, affected, damaged, extinguished or destroyed, by and in consequence of the abandonment, discontinuance and closing of parts of Albany Post road, more particularly described as follows:

ALBANY POST ROAD FROM WEST 253RD STREET TO WEST 256TH STREET.

Beginning at a point in the southern line of West 254th street, distant 10.77 feet easterly from the intersection of said line and the eastern line of Post road (Newton avenue); thence easterly along said southern line of West 254th street 65.65 feet; thence southerly, deflecting 100° 15' 00" to the right, 107.0 feet; thence still southerly, deflecting 1° 32' 20" to the left, 300.0 feet; thence still southerly, deflecting 4° 48' 10" to the left 32.85 feet to the northern line of West 253d street; thence westerly along said northern line of West 253d street 9.70 feet to said eastern line of Post road (Newton avenue); thence northerly along said eastern line of Post road (Newton avenue) 387.40 feet; thence still northerly, deflecting 9° 13' 14" to the right, 5.80 feet; thence still northerly 42.63 feet to the point of beginning.

Parcel "B." Beginning at a point in the northern line of West 254th street, distant 112.73 feet westerly from the intersection of said line and the western line of Broadway; thence westerly along said northern line of West 254th street 62.27 feet; thence northeasterly, deflecting 103° 20' 38" to the right 1.90 feet; thence still northeasterly, deflecting 4° 01' 54" to the right 68.49 feet; thence still northeasterly, deflecting 4° 30' 23" to the right 162.34 feet; thence still northeasterly, deflecting 1° 56' 03" to the left 51.09 feet; thence still northeasterly, deflecting 2° 55' 02" to the right, 76.37 feet; thence still northeasterly, deflecting 1° 45' 25" to the left, 98.42 feet; thence still northeasterly, deflecting 4° 42' 12" to the left 77.61 feet; thence northerly, deflecting 14° 19' 57" to the left 153.66 feet to the southern line of West 256th street; thence easterly along said southern line of West 256th street 2.43 feet to the western line of Broadway; thence southerly along said western line of Broadway 395.55 feet; thence westerly, deflecting 91° 15' 00" to the right 30.72 feet; thence southerly, deflecting 72° 57' 50" to the left 117.49 feet; thence still southerly, deflecting 3° 19' 30" to the left, 151.0 feet; thence still southerly 8.03 feet to the point of beginning.

All parties and persons interested in the said lands, tenements, hereditaments, premises, rights, easements or interests therein taken, affected, damaged, extinguished or destroyed, by and in consequence of the discontinuance and closing of said Albany Post road as above described and shown in the said petition of The City of New York, and having any claim or demand on account thereof (and who have not been awarded damages, or whose claims for damages are not now being ascertained and determined by us), are hereby required to present the same, duly verified to us, the undersigned Commissioners of Estimate, at our office, 15th floor, Municipal Building, in the Borough of Manhattan, in the City of New York, with such affidavits or other proofs as the owners or claimants may desire, within ten days after the date of this notice.

And we, the said Commissioners, will be in attendance at our office on the 5th day of December, 1917, at 3.30 o'clock in the afternoon on that day, to hear the said parties or persons in relation thereto, and at such time and place, and at such further or other time and place as we may appoint, we will hear such owners and claimants in relation thereto, and examine the proofs in support of such claim or claims, and such additional proofs and allegations as may then be offered by such owner or claimants or in behalf of The City of New York.

Dated, New York, the 19th day of November, 1917.
CHAS. C. MARRIN, CHAS. SCHANO,
JAMES W. O'BRIEN, Commissioners of Estimate.
JOEL I. SOUTER, Clerk. n19,30

SUPREME COURT—SECOND DEPARTMENT.

Filing Final Reports.

In the Matter of the Application of The City of New York, relative to acquiring title, wherever the same has not been heretofore acquired for the same purpose in fee, to the lands, tenements and hereditaments required for the opening and extending of MITCHELL AVENUE, from Whitestone avenue to Dunsing street (16th street); and CONNORTON AVENUE (Myrtle avenue), from Parsons avenue to Dunsing street (16th street), in the 3rd Ward, Borough of Queens, City of New York.

NOTICE IS HEREBY GIVEN THAT THE final report of the Commissioners of Estimate and of the Commissioner of Assessment in the above entitled matter will be presented for confirmation to the Supreme Court of the State of New York, Second Department, at a Special Term thereof for the hearing of motions, to be held in the County Court House in the Borough of Brooklyn, in the City of New York, on the 4th day of December, 1917, at 10 o'clock in the forenoon of that day; and that the said final reports have been deposited in the Office of the Clerk of the County of Queens, there to remain for and during the space of five days, as required by law.

Dated, New York, November 23, 1917.
JOHN H. FOX, J. H. QUINLAN, WILLIAM W. GILLEN, Commissioners of Estimate; WILLIAM W. GILLEN, Commissioner of Assessment.
WALTER C. SHEPPARD, Clerk. n23,28

In the Matter of the Application of The City of New York, relative to acquiring title in fee to the lands, tenements and hereditaments required for the purpose of opening and extending GRAVESSEND NECK ROAD, from Van Sicken street to Ocean avenue, excluding the right of way of the Brooklyn and Brighton Beach Railroad of the Long Island Railroad and of the Prospect Park and Coney Island Railroad; SHEEPSHEAD BAY ROAD, from Gravesend Neck road to Emmons avenue, ex-

Application for Appointment of Commissioners.

In the Matter of the Application of The City of New York, relative to acquiring title, wherever the same has not been heretofore acquired for the same purpose in fee, to the real property required for the opening and extending of VAN COTT AVENUE, from Grand street to Maurice avenue, and the PUBLIC PLACE bounded by Maurice avenue, Van Cott avenue and Perry avenue, in the Second Ward, Borough of Queens, City of New York.

NOTICE IS HEREBY GIVEN THAT AN application will be made to the Supreme Court of the State of New York, Second Judicial District, at a Special Term of said Court, held at Trial Term, Part I, at the County Court House, in the County of Queens, in the Borough of Queens, in the City of New York, on the 28th day of November, 1917, at the opening of the Court on that day, or as soon thereafter as counsel can be heard thereon, for the appointment of Commissioners of Estimate and a Commissioner of Assessment in the above entitled matter.

The nature and extent of the improvement hereby intended is the acquisition of title by The City of New York, in fee, for the use of the public, to the real property required for the opening and extending of Van Cott avenue, from Grand street to Maurice avenue; and the PUBLIC PLACE, bounded by Maurice avenue, Van Cott avenue and Perry avenue, in the Second Ward, Borough of Queens, City of New York. The real property, title to which is proposed to be acquired, is more particularly bounded and described as follows, to wit:

Parcel "A." Beginning at a point formed by the intersection of the easterly line of Van Cott avenue with the southeasterly line of Maurice avenue; running thence southerly for 765.96 feet along the easterly line of Van Cott avenue to the northerly line of Hill street; thence westerly, deflecting to the right 90° for 50 feet along the northerly line of Hill street to the westerly line of Van Cott avenue; thence northerly, deflecting to the right 90° for 648.62 feet along the westerly line of Van Cott avenue to the northerly line of Perry avenue; thence westerly, deflecting to the left 82° 02' 10" for 68.30 feet along the northerly line of Perry avenue to the southeasterly line of Maurice avenue; thence northeasterly, for 159.61 feet along the southeasterly line of Maurice avenue to the easterly line of Van Cott avenue, the point of place of beginning.

Parcel "B." Beginning at a point formed by the intersection of the southerly line of Hill street with the westerly line of Van Cott avenue; running thence easterly for 50 feet along the southerly line of

cluding the right of way of the Brooklyn and Brighton Beach Railroad and of the Long Island Railroad; AVENUE W, from Ocean Parkway to the junction with Gravesend Neck road and Sheepshead Bay road; EAST 12TH STREET, from Gravesend Neck road to Avenue W; JEROME AVENUE, from East 17th street to Sheepshead Bay road; AVENUE Z, from East 13th street to Sheepshead Bay road; and EAST 18TH STREET, from Jerome avenue to Voorhies avenue, in the 31st Ward of the Borough of Brooklyn, The City of New York.

NOTICE IS HEREBY GIVEN THAT THE final report of the Commissioners of Estimate and Commissioner of Assessment in the above entitled matter will be presented for confirmation to the Supreme Court of the State of New York, Second Department, at a Special Term thereof to be held in the Garfield Building, No. 26 Court street, in the Borough of Brooklyn, City of New York, on the 28th day of November, 1917, at 10 o'clock in the forenoon of that day, and that the said final report has been deposited in the office of the Clerk of the County of Kings there to remain for and during the space of five days, as required by law.

Dated, New York, November 22, 1917.
EDWARD P. LYON, THEODORE L. FROTHINGHAM, F. A. M. BURRILL, Commissioners of Estimate; EDWARD P. LYON, Commissioner of Assessment.
ANDREW C. TROY, Clerk. n22,27

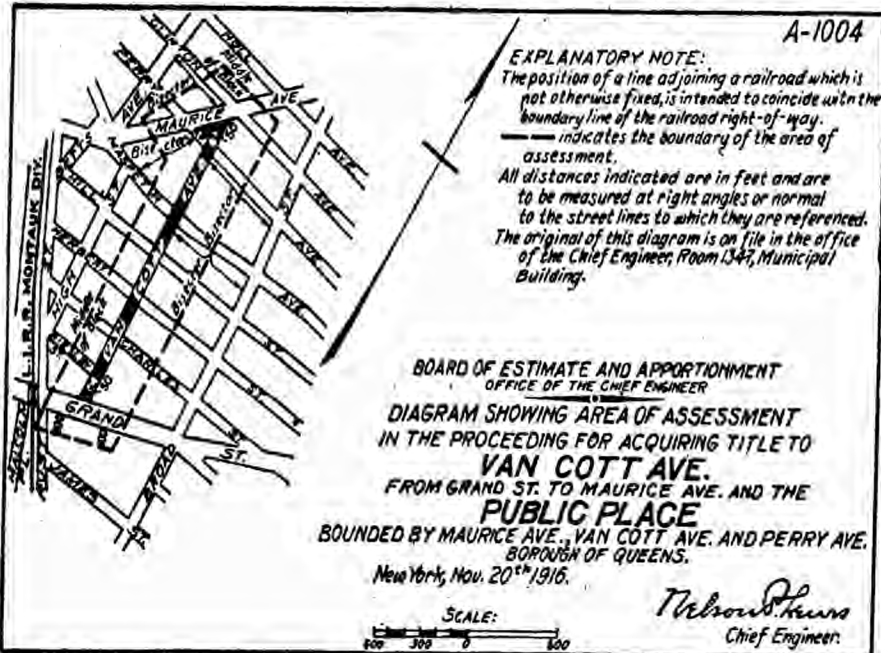
Hill street to the easterly line of Van Cott avenue; thence southerly, deflecting to the right 90° for 450 feet along the easterly line of Van Cott avenue to the northerly line of Charles street; thence westerly, deflecting to the right 90° for 50 feet along the northerly line of Charles street to the westerly line of Van Cott avenue; thence northerly, for 450 feet along the westerly line of Van Cott avenue to the southerly line of Hill street, the point or place of beginning.

Parcel "C." Beginning at a point formed by the intersection of the westerly line of Van Cott avenue with the southerly line of Charles street; running thence easterly for 50 feet along the southerly line of Charles street to the easterly line of Van Cott avenue; thence southerly, deflecting to the right 90° for 343.15 feet along the easterly line of Van Cott avenue to the northerly line of Grand street; thence westerly, deflecting to the right 72° 49' 50" for 52.33 feet along the northerly line of Grand street to the westerly line of Van Cott avenue; thence northerly, for 358.59 feet along the westerly line of Van Cott avenue to the southerly line of Charles street, the point or place of beginning.

The property affected by the above proceeding is located in Blocks No. 1928, 1929, 1932, 1933, 1939, 1940, 1941, 1942, 1945, 1946, 1947, 1948 and 1950 of the Land Map of the City of New York, Borough of Queens.

Van Cott avenue, extending from Maurice avenue to Grand street, and the Public Place bounded by Maurice avenue, Van Cott avenue and Perry avenue, in the 2nd Ward, Borough of Queens, is laid down upon Section 12 of Final Maps of the Borough of Queens, approved by the Board of Estimate and Apportionment May 21, 1909, by the Mayor June 4, 1909, copies of the same having been filed at the office of the President of the Borough of Queens August 13, 1909, at the office of the County Clerk of Queens County at Jamaica August 16, 1909, at the office of the Corporation Counsel of the City of New York August 9, 1909, and upon Section 13 of Final Maps of the Borough of Queens, approved by the Board of Estimate and Apportionment December 15, 1910, by the Mayor December 28, 1910, copies of the same having been filed at the office of the President of the Borough of Queens February 27, 1911, at the office of the County Clerk of Queens County at Jamaica March 2, 1911, and at the office of the Corporation Counsel of the City of New York February 1, 1911.

The Board of Estimate and Apportionment, by resolution adopted on the 22nd day of December, 1916, determined that the whole cost and expense of this proceeding shall be assessed upon the property deemed to be benefited thereby, and that the area of assessment for benefit in this proceeding be fixed and determined to be as shown on the following diagram:



Dated, New York, November 16, 1917.
LAMAR HARDY, Corporation Counsel, Municipal Building, Borough of Manhattan, City of New York. n16,27

In the Matter of the Application of The City of New York relative to acquiring title, wherever the same has not been heretofore acquired for the same purpose in fee to the real property required for the opening and extending of PROCTOR STREET, from Metropolitan avenue to Myrtle avenue, and McComb place, from Myrtle avenue to Edsall avenue, in the Second Ward, Borough of Queens, City of New York.

NOTICE IS HEREBY GIVEN THAT AN application will be made to the Supreme Court of the State of New York, Second Judicial District, at a Special Term of said Court, held at Trial Term, Part I, at the County Court-house, in the County of Queens, in the Borough of Queens, in the City of New York, on the 28th day of November, 1917, at the opening of the Court on that day, or as soon thereafter as counsel can be heard thereon, for the appointment of Commissioners of Estimate and a Commissioner of Assessment in the above entitled matter.

The nature and extent of the improvement hereby intended is the acquisition of title by The City of New York, in fee, for the use of the public to the real property required for the opening and extending of Proctor street, from Metropolitan avenue to Myrtle avenue, and McComb place, from Myrtle avenue to Edsall avenue, in the 2nd Ward, Borough of Queens, City of New York. The real property title to which is proposed to be acquired is more particularly bounded and described as follows, to wit:

PROCTOR STREET.
Parcel "A." Beginning at a point formed by the intersection

of the westerly line of Proctor street with the southerly line of Metropolitan avenue; running thence easterly for 37.65 feet along the southerly line of Metropolitan avenue to the easterly line of Proctor street; thence southerly, deflecting to the right 90° 14' 45" for 150.24 feet along the easterly line of Proctor street; thence southerly, deflecting to the left 1° 20' 19" for 49.79 feet along the easterly line of Proctor street to the northerly line of Steuben street; thence southerly, deflecting to the left 0° 00' 51" for 50.01 feet along the easterly line of Proctor street to the southerly line of Steuben street; thence southerly, deflecting to the right 2° 37' 18" for 300.31 feet along the easterly line of Proctor street; thence southerly, deflecting to the left 1° 36' 08" for 64.13 feet along the easterly line of Proctor street to the northerly line of Wayne (Lafayette) street; thence easterly, deflecting to the left 93° 00' 36" for 5.61 feet along the northerly line of Wayne street to the easterly line of Proctor street; thence southerly, deflecting to the right 93° 00' 36" for 250.35 feet along the easterly line of Proctor street to the northerly line of Pulaski street; thence easterly, deflecting to the left 93° 00' 36" for 35.02 feet along the northerly line of Pulaski street to the easterly line of Proctor street; thence southerly, deflecting to the right 83° 27' 07" for 1,258.20 feet along the easterly line of Proctor street; thence southerly, deflecting to the left 39° 11' 23" for 34.02 feet along the easterly line of Proctor street; thence southerly, deflecting to the right 38° 51' 59" for 188.76 feet along the easterly line of Proctor street to the northerly boundary line of the right of way of the Montauk Division of the Long Island Railroad; thence westerly, de-

deflecting to the right 102° 39' 20" for 71.74 feet along said northerly boundary line to the westerly line of Proctor street; thence northerly, deflecting to the right 77° 20' 40" for 123.00 feet along the westerly line of Proctor street; thence northerly, deflecting to the left 12° 52' 00" for 51.63 feet along the westerly line of Proctor street; thence northerly, deflecting to the right 13° 05' 24" for 113.10 feet along the westerly line of Proctor street; thence northerly, deflecting to the left 27° 08' 31" for 100.62 feet along the westerly line of Proctor street; thence northerly, for 836.10 feet along the westerly line of Proctor street to the southerly line of Metropolitan avenue, the point or place of beginning.

Parcel "B."
Beginning at a point formed by the intersection of the westerly line of Proctor street with the southerly boundary line of the right of way of the Montauk Division of the Long Island Railroad; running thence easterly for 71.74 feet along said boundary line to the easterly line of Proctor street; thence southerly, deflecting to the right 77° 20' 40" for 123.00 feet along the easterly line of Proctor street to the northerly line of Central avenue; thence southerly, deflecting to the right 76° 12' 43" for 72.08 feet along the northerly line of Central avenue to the westerly line of Proctor street; thence northerly, for 341.72 feet along the westerly line of Proctor street to the southerly boundary line of the right of way of the Montauk Division of the Long Island Railroad, the point or place of beginning.

Parcel "C."
Beginning at a point formed by the intersection of the westerly line of Proctor street with the southerly line of Central avenue; running thence easterly for 70.07 feet along the southerly line of Central avenue to the southeasterly line of Central avenue; thence northeasterly, deflecting to the left 23° 43' 36" for 189.07 feet along the southeasterly line of Central avenue to the southeasterly line of Proctor street; thence southeasterly, deflecting to the right 161° 11' 49" for 171.99 feet along the southeasterly line of Proctor street to the easterly line of Proctor street; thence southerly, deflecting to the left 30° 43' 59" for 194.91 feet along the easterly line of Proctor street to the southerly line of Copeland avenue (Willow place); thence westerly, deflecting to the right 90° for 35.00 feet along the southerly line of Copeland avenue prolonged to the centre line of Proctor street; thence southerly, deflecting to the left 90° for 50.04 feet along the centre line of Proctor street; thence southerly, deflecting to the right 90° for 35.00 feet to the easterly line of Proctor street; thence southerly, deflecting to the right 90° for 250.20 feet along the easterly line of Proctor street; thence westerly, deflecting to the right 90° for 35.00 feet to the centre line of Proctor street; thence southerly, deflecting to the left 90° for 25.02 feet along the centre line of Proctor street; thence westerly, deflecting to the right 90° for 35.00 feet to the westerly line of Proctor street; thence northerly, deflecting to the right 90° for 75.06 feet along the westerly line of Proctor street; thence easterly, deflecting to the right 90° for 35.00 feet to the centre line of Proctor street; thence northerly, deflecting to the left 90° for 75.06 feet along the centre line of Proctor street; thence westerly, deflecting to the left 90° for 35.00 feet to the westerly line of Proctor street; thence northerly, for 724.51 feet along the westerly line of Proctor street to the southerly line of Central avenue, the point or place of beginning.

Parcel "D."
Beginning at a point on the westerly line of Proctor street 899.65 feet from the southwesterly corner of Proctor street and Central avenue; running thence easterly at right angles to the westerly line of Proctor street for 35.00 feet to the centre line of Proctor street; thence southerly, deflecting to the right 90° for 100.08 feet along the centre line of Proctor street; thence westerly, deflecting to the right 90° for 35.00 feet to the westerly line of Proctor street; thence northerly, for 100.08 feet along the westerly line of Proctor street to the point or place of beginning.

Parcel "E."
Beginning at a point on the westerly line of Proctor street 1,024.75 feet from the southwesterly corner of Proctor street and Central avenue; running thence easterly for 70.00 feet at right angles to the westerly line of Proctor street to the easterly line of Proctor street; thence southerly, deflecting to the right 90° for 161.73 feet along the easterly line of Proctor street to the northerly line of old Myrtle avenue; thence westerly, deflecting to the right 101°

43° 40' for 71.49 feet along said northerly line of Myrtle avenue to the westerly line of Proctor street; thence northerly for 147.20 feet along the westerly line of Proctor street to the point or place of beginning.

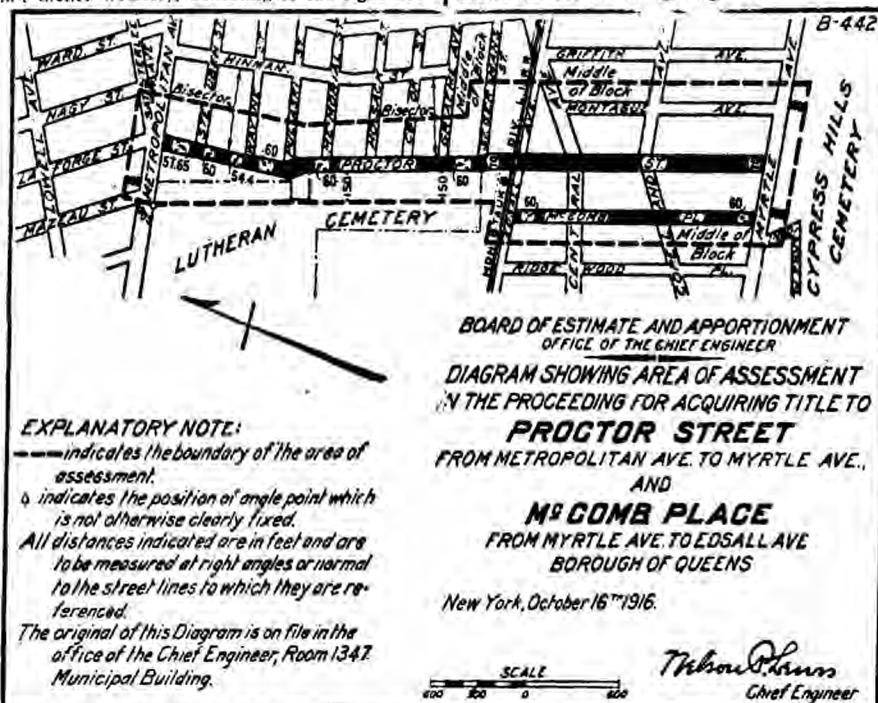
Parcel "F."
Beginning at a point formed by the intersection of the westerly line of McComb place with the northerly line of Central avenue; running thence northerly for 360.35 feet along the westerly line of McComb place to the old southerly line of Edsall (Railroad) avenue; thence easterly, deflecting to the right 102° 46' 49" for 61.52 feet along the old southerly line of Edsall avenue to the easterly line of McComb place; thence southerly, deflecting to the right 77° 13' 11" for 346.74 feet along the easterly line of McComb place to the northerly line of Central avenue; thence westerly, for 60.00 feet along the northerly line of Central avenue to the westerly line of McComb place, the point or place of beginning.

Parcel "G."
Beginning at a point formed by the intersection of the westerly line of McComb place with the southerly line of Central avenue; running thence easterly for 60.00 feet along the southerly line of Central avenue to the easterly line of McComb place; thence southerly, deflecting to the right 90° for 1,130.91 feet along the easterly line of McComb place to the northerly line of Myrtle avenue; thence westerly, deflecting to the right 101° 25' 18" for 61.21 feet along the northerly line of Myrtle avenue to the westerly line of McComb place; thence northerly for 1,119.79 feet along the westerly line of McComb place to the southerly line of Central avenue, the point or place of beginning.

The property affected by the above proceeding is located in Blocks No. 2400, 2402, 2403, 2434 to 2437, inclusive; 2650, 2651, 2667, 2668, 2669, 2680, 2681, 2690, 2691, 2700, 2701, 2709, 2710 and 2718 of the Land Map of the City of New York, Borough of Queens.

Proctor street, extending from Metropolitan avenue to Myrtle avenue, and McComb place, extending from Myrtle avenue to Edsall avenue, in the Second Ward, Borough of Queens, City of New York, is laid down upon Section 34 of the Final Maps of the Borough of Queens, approved by the Board of Estimate and Apportionment Feb. 9, 1911, by the Mayor Feb. 16, 1911, copies of which were filed at the office of the President of the Borough of Queens and the Corporation Counsel of the City of New York Apr. 29, 1911, and at the office of the County Clerk of Queens County at Jamaica May 1, 1911; upon Section 35 of the Final Maps of the Borough of Queens, approved by the Board of Estimate and Apportionment July 1, 1910, by the Mayor July 13, 1910, copies of which were filed at the office of the President of the Borough of Queens April 7, 1911, at the office of the County Clerk of Queens County at Jamaica April 6, 1911, and at the office of the Corporation Counsel of the City of New York April 5, 1911; as these maps are amended by Alteration Map No. 469 of Proctor street, approved by the Board of Estimate and Apportionment June 11, 1915, by the Mayor June 15, 1915, copies of which were filed at the offices of the County Clerk of Queens County at Jamaica and the Corporation Counsel of the City of New York Sept. 16, 1915, and at the office of the President of the Borough of Queens Sept. 17, 1915; by Alteration Map No. 555 of the territory bounded by Ridgewood place, Copeland avenue, McComb place, etc., approved by the Board of Estimate and Apportionment March 31, 1916, by the Mayor April 12, 1916, copies of which were filed at the office of the County Clerk of Queens County at Jamaica August 1, 1916, at the office of the Corporation Counsel of the City of New York July 29, 1916, and at the office of the President of the Borough of Queens August 3, 1916, and by Alteration Map No. 644 of the territory bounded by Metropolitan avenue, Hylan street, etc., approved by the Board of Estimate and Apportionment October 13, 1916, by the Mayor October 20, 1916, copies of which were filed at the office of the Corporation Counsel of the City of New York, Dec. 23, 1916, at the office of the President of the Borough of Queens Dec. 27, 1916, and at the office of the County Clerk of Queens County at Jamaica, December 27, 1916.

The Board of Estimate and Apportionment by resolution adopted on the 24th day of November, 1916, determined that the whole cost and expense of this proceeding shall be assessed upon the property deemed to be benefited thereby, and that the area of assessment for benefit in this proceeding be fixed and determined to be as shown on the following diagram:



Dated, New York, November 16, 1917.
LAMAR HARDY, Corporation Counsel, Municipal Building, Borough of Manhattan, City of New York.

In the Matter of the Application of The City of New York, relative to acquiring title, wherever the same has not been heretofore acquired for the same purpose in fee to the real property required for the opening and extending of COOPER AVENUE (SUBURBAN STREET, COPELAND AVENUE), from Edsall street to Proctor street; and CENTRAL AVENUE, from Edsall avenue to Woodhaven avenue, excluding cemetery lands, in the Second Ward, Borough of Queens, City of New York.

NOTICE IS HEREBY GIVEN THAT AN application will be made to the Supreme Court of the State of New York, Second Judicial District, at a Special Term of said Court, held at Trial Term, Part 1, at the County Court House in the County of Queens, in the Borough of Queens, in the City of New York, on the 28th days of November, 1917, at the opening of the Court on that day, or as soon thereafter as counsel can be heard thereon, for the appointment of Commissioners of Estimate and a Commissioner of Assessment in the above entitled matter.

The nature and extent of the improvement hereby intended is the acquisition of title by The City of New York, in fee, for the use of the

public to the real property required for the opening and extending of Cooper avenue (Suburban street, Copeland avenue), from Edsall street to Proctor street; and Central avenue, from Edsall avenue to Woodhaven avenue, excluding cemetery lands, in the Second Ward, Borough of Queens, City of New York. The real property, title to which is proposed to be acquired, is more particularly bounded and described as follows, to wit:

COOPER AVENUE.

Parcel "A."

Beginning at a point formed by the intersection of the southerly line of Cooper avenue with the westerly line of Fosdick avenue; running thence westerly for 47.11 feet along the southerly line of Cooper avenue to the northerly boundary line of Cypress Hills Cemetery; thence westerly, deflecting to the right 12° 26' 46" for 253.28 feet along said cemetery boundary line; thence westerly, deflecting to the right 0° 16' 50" for 236.78 feet along said cemetery boundary line to the northerly boundary line of Mount Carmel Cemetery; thence westerly, deflecting to the right 11° 52' 41" for 766.49 feet along the northerly boundary line of Mount Carmel Cemetery; thence westerly, deflecting to the right 0° 21' 21" for 228.14 feet along said last mentioned boundary line; thence westerly, deflecting to the left 2° 17' 37" for 235.68 feet along said last mentioned boundary line to the southerly line of Cooper avenue; thence westerly, deflecting to the right 1° 41' 26" for 29.28 feet along the southerly line of Cooper avenue to the westerly line of Edsall place; thence northerly, deflecting to the right 95° 09' 21" for 60.24 feet along the westerly line of Edsall place to the northerly line of Cooper avenue; thence easterly, deflecting to the right 84° 50' 39" for 1,274.01 feet along the northerly line of Cooper avenue; thence easterly, deflecting to the left 11° 52' 20" for 413.52 feet along the northerly line of Cooper avenue; thence easterly, deflecting to the left 12° 37' 07" for 100.31 feet along the northerly line of Cooper avenue to the westerly line of Fosdick avenue; thence southerly, for 63.29 feet along the westerly line of Fosdick avenue to the southerly line of Cooper avenue, the point or place of beginning.

Parcel "B."
Beginning at a point formed by the intersection of the southerly line of Cooper avenue with the easterly line of Fosdick avenue; running thence northerly for 63.29 feet along the easterly line of Fosdick avenue to the northerly line of Cooper avenue; thence easterly, deflecting to the right 76° 07' 38" for 122.50 feet along the northerly line of Cooper avenue; thence easterly, deflecting to the left 4° 40' 56" for 85.69 feet along the northerly line of Cooper avenue to the westerly line of Lafayette street; thence southerly, deflecting to the right 108° 33' 19" for 52.74 feet along the westerly line of Lafayette street to the southerly line of Cooper avenue; thence westerly, for 211.14 feet along the southerly line of Cooper avenue to the easterly line of Fosdick avenue, the point or place of beginning.

Parcel "C."
Beginning at a point formed by the intersection of the southerly line of Cooper avenue with the easterly line of Lafayette street; thence northerly for 63.29 feet along the easterly line of Lafayette street to the northerly line of Cooper avenue; thence easterly, deflecting to the right 71° 26' 41" for 211.14 feet along the northerly line of Cooper avenue to the westerly line of Tompkins place; thence southerly, deflecting to the right 108° 33' 19" for 63.29 feet along the westerly line of Tompkins place to the southerly line of Cooper avenue; thence westerly, for 211.14 feet along the southerly line of Cooper avenue to the easterly line of Lafayette street, the point or place of beginning.

Parcel "D."
Beginning at a point formed by the intersection of the southerly line of Cooper avenue with the easterly line of Tompkins place; running thence northerly for 63.29 feet along the easterly line of Tompkins place to the southerly line of Myrtle avenue; thence easterly, deflecting to the right 101° 09' 15" for 120.95 feet along the southerly line of Myrtle avenue to the southerly line of Cooper avenue; thence westerly for 123.33 feet along the southerly line of Cooper avenue to the easterly line of Tompkins place, the point or place of beginning.

Parcel "E."
Beginning at a point formed by the intersection of the northerly line of Cooper avenue with the northerly line of Myrtle avenue; running thence easterly for 96.02 feet along the northerly line of Cooper avenue to the westerly line of Olmstead place; thence southerly, deflecting to the right 110° 17' 18" for 51.27 feet along the westerly line of Olmstead place to the northerly line of Myrtle avenue; thence westerly, for 91.84 feet along the northerly line of Myrtle avenue to the northerly line of Cooper avenue, the point or place of beginning.

Parcel "F."
Beginning at a point formed by the intersection of the southerly line of Cooper avenue with the easterly line of Olmstead place; running thence northerly for 63.94 feet along the easterly line of Olmstead place to the northerly line of Cooper avenue; thence easterly, deflecting to the right 69° 35' 14" for 213.04 feet along the northerly line of Cooper avenue to the westerly line of Tesla place; thence southerly, deflecting to the right 110° 13' 27" for 63.94 feet along the westerly line of Tesla place to the southerly line of Cooper avenue; thence westerly, for 213.27 feet along the southerly line of Cooper avenue to the easterly line of Edison place, the point or place of beginning.

Parcel "G."
Beginning at a point formed by the intersection of the southerly line of Cooper avenue with the easterly line of Edison place; running thence northerly for 63.94 feet along the easterly line of Edison place to the northerly line of Cooper avenue; thence easterly, deflecting to the right 69° 46' 33" for 213.04 feet along the northerly line of Cooper avenue to the westerly line of Tesla place; thence southerly, deflecting to the right 110° 02' 07" for 63.86 feet along the westerly line of Tesla place to the southerly line of Cooper avenue; thence westerly, for 213.27 feet along the southerly line of Cooper avenue to the easterly line of Edison place, the point or place of beginning.

Parcel "H."
Beginning at a point formed by the intersection of the southerly line of Cooper avenue with the easterly line of Tesla place; running thence northerly for 63.86 feet along the easterly line of Tesla place to the northerly line of Cooper avenue; thence easterly, deflecting to the right 69° 57' 53" for 213.94 feet along the northerly line of Cooper avenue to the westerly line of Ridgewood place; thence southerly, deflecting to the right 110° 36' 01" for 64.10 feet along the westerly line of Ridgewood place to the southerly line of Cooper avenue; thence westerly for 213.27 feet along the southerly line of Cooper avenue to the easterly line of Tesla place, the point or place of beginning.

Parcel "I."
Beginning at a point formed by the intersection of the southerly line of Cooper avenue with the easterly line of Ridgewood place; running thence northerly for 64.30 feet along the easterly line of Ridgewood place to the northerly line of Cooper avenue; thence easterly, deflecting to the right 66° 57' 48" for 108.43 feet along the northerly line of Cooper avenue to the westerly line of McComb place; thence easterly, deflecting to the right 0° 04' 49" for 64.52 feet along the northerly line of Cooper avenue to the easterly line of McComb place; thence easterly, deflecting to the right 0° 06' 35" for 107.55 feet along the northerly line of Cooper avenue; thence easterly, deflecting to the left 3° 12' 15" for 96.08 feet along the northerly line of Cooper avenue to the westerly line of Proctor street; thence northerly, deflecting to the left 43° 23' 25" for 13.01 feet along the westerly line of Proctor street; thence northerly, deflecting to the left 11° 14' 31" for 42.67 feet along the westerly line of Proctor street; thence southerly, deflecting to the right 169° 17' 26" for 140.21 feet to the westerly line of Cooper avenue; thence northerly, on the arc of a circle tangent to the last mentioned course, the radius of which is 15 feet, for 29.28 feet along the westerly line and southwesterly line of Cooper avenue to the southerly line of Cooper avenue; thence westerly, for 474.41 feet along the southerly line of Cooper avenue to the easterly line of Ridgewood place, the point or place of beginning.

Parcel "J."
Beginning at a point formed by the intersection of the southerly line of Cooper avenue with the easterly line of Edison place; running thence northerly for 63.94 feet along the easterly line of Edison place to the northerly line of Cooper avenue; thence easterly, deflecting to the right 69° 46' 33" for 213.04 feet along the northerly line of Cooper avenue to the westerly line of Tesla place; thence southerly, deflecting to the right 110° 13' 27" for 63.94 feet along the westerly line of Tesla place to the southerly line of Cooper avenue; thence westerly, for 213.27 feet along the southerly line of Cooper avenue to the easterly line of Edison place, the point or place of beginning.

Parcel "K."
Beginning at a point formed by the intersection of the southerly line of Cooper avenue with the easterly line of Edison place; running thence northerly for 63.94 feet along the easterly line of Edison place to the northerly line of Cooper avenue; thence easterly, deflecting to the right 69° 46' 33" for 213.04 feet along the northerly line of Cooper avenue to the westerly line of Tesla place; thence southerly, deflecting to the right 110° 13' 27" for 63.94 feet along the westerly line of Tesla place to the southerly line of Cooper avenue; thence westerly, for 213.27 feet along the southerly line of Cooper avenue to the easterly line of Edison place, the point or place of beginning.

Parcel "L."
Beginning at a point formed by the intersection of the southerly line of Cooper avenue with the easterly line of Edison place; running thence northerly for 63.94 feet along the easterly line of Edison place to the northerly line of Cooper avenue; thence easterly, deflecting to the right 69° 46' 33" for 213.04 feet along the northerly line of Cooper avenue to the westerly line of Tesla place; thence southerly, deflecting to the right 110° 13' 27" for 63.94 feet along the westerly line of Tesla place to the southerly line of Cooper avenue; thence westerly, for 213.27 feet along the southerly line of Cooper avenue to the easterly line of Edison place, the point or place of beginning.

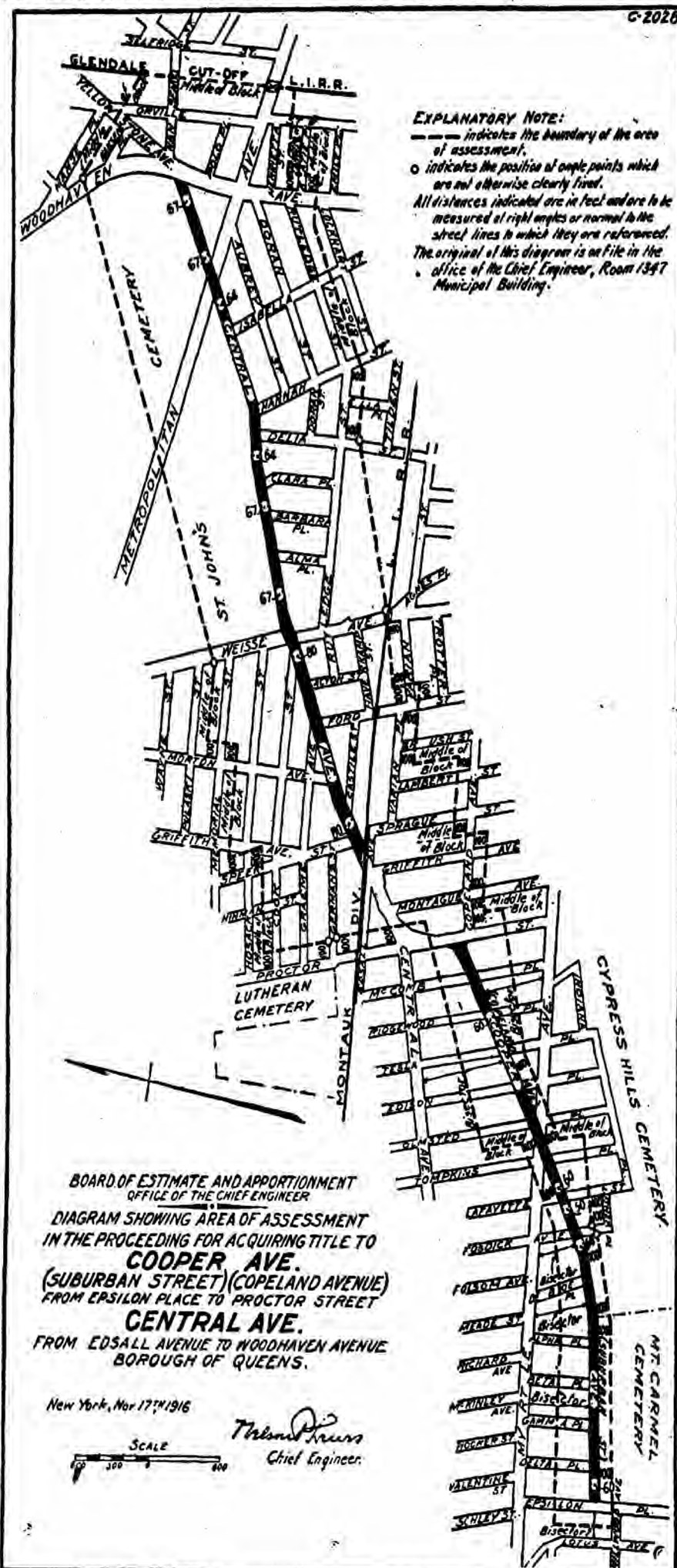
tion of the northerly line of Central avenue with the northerly boundary line of the right of way of the Montauk Division of the Long Island Railroad, said point being 19.88 feet westerly measured along the northerly line of Central avenue from the intersection of the same with the southerly line of Cracow Court; running thence easterly for 231.67 feet along the northerly line of Central avenue; thence easterly, deflecting to the left 5° 17' 12" for 237.79 feet along the northerly line of Central avenue; thence easterly, deflecting to the right 8° 58' 26" for 235.09 feet along the northerly line of Central avenue; thence easterly, deflecting to the left 0° 45' 09" for 694.03 feet along the northerly line of Central avenue; thence easterly, deflecting to the right 3° 06' 25" for 241.64 feet along the northerly line of Central avenue to the westerly line of Weiss avenue; thence northerly, deflecting to the left 52° 38' 40" for 51.20 feet along the westerly line of Weiss avenue and the prolongation of the same to the northerly line of Central avenue; thence easterly, deflecting to the right 56° 25' 20" for 55.59 feet along the northerly line of Central avenue; thence easterly, deflecting to the right 20° 24' 30" for 50.33 feet along the northerly line of Central avenue; thence easterly, deflecting to the left 10° 44' 43" for 80.00 feet along the northerly line of Central avenue; thence easterly, deflecting to the left 6° 51' 26" for 999.25 feet along the northerly line of Central avenue; thence easterly, deflecting to the right 6° 40' 04" for 379.89 feet along the northerly line of Central avenue; thence easterly, deflecting to the left 17° 22' 52" for 843.85 feet along the northerly line of Central avenue; thence easterly, deflecting to the left 0° 00' 37" for 888.95 feet along the northerly line of Central avenue to the westerly line of Trotting Course Lane; thence northerly, deflecting to the left 73° 41' 34" for 42.77 feet along the westerly line of Trotting Course Lane to the westerly line of Central avenue; thence northerly, deflecting to the right 42° 17' 45" for 89.01 feet along the westerly line of Central avenue to the easterly line of Trotting Course Lane; thence southerly, deflecting to the right 137° 29' 40" for 59.23 feet along the easterly line of Trotting Course Lane to the easterly line of Woodhaven avenue; thence southerly, deflecting to the right on the arc of a circle, the tangent to which deflects 18° 06' 46" to the right from the last mentioned course, the radius of which is 200.23 feet for 111.42 feet along the easterly line of Woodhaven avenue; thence southerly, deflecting to the left on the arc of a circle tangent to the last mentioned course, the radius of which is 3,444.50 feet, for 1.22 feet along the easterly line of Woodhaven avenue to the easterly line of Central avenue; thence southerly, deflecting to the right 17° 19' 15" from the tangent to the last mentioned course, for 15.89 feet along the easterly line of Central avenue; thence westerly, deflecting to the right 31° 23' 49" for 712.63 feet along the southerly line of Central avenue; thence westerly, deflecting to the right 1° 46' 32" for 96.49 feet along the southerly line of Central avenue; thence westerly, deflecting to the left 1° 45' 55" for 925.82 feet along the southerly line of Central avenue; thence westerly, deflecting to the right 18° 29' 12" for 50.83 feet along the southerly line of Central avenue; thence westerly, deflecting to the left 1° 06' 15" for 331.87 feet along the southerly line of Central avenue; thence westerly, deflecting to the left 7° 07' 26" for 376.50 feet along the southerly line of Central avenue; thence westerly, deflecting to the right 0° 22' 22" for 520.90 feet along the southerly line of Central avenue; thence westerly, deflecting to the left 6° 35' 01" for 539.59 feet along the southerly line of Central avenue; thence westerly, deflecting to the left 3° 06' 25" for 692.39 feet along the southerly line of Central avenue; thence westerly, deflecting to the right 0° 45' 09" for 229.34 feet along the southerly line of Central avenue; thence westerly, deflecting to the left 8° 58' 26" for 235.11 feet along the southerly line of Central avenue; thence westerly, deflecting to the right 5° 17' 12" for 98.43 feet along the southerly line of Central avenue to the northerly boundary line of the right of way of the Montauk Division of the Long Island Railroad; thence westerly, for 158.57 feet along the northerly boundary line of the right of way of the Montauk Division of the Long Island Railroad to the northerly line of Central avenue, the point or place of beginning.

The property affected by the above proceeding is located in Blocks Nos. 2436 to 2441, inclusive; 2449 to 2451, inclusive; 2470, 2518, 2606, 2607, 2616, 2617, 2624 to 2630, inclusive; 2651, 2655 to 2667, inclusive; 2679, 2680, 2682 to 2687, inclusive; 2695, 2714, 2727, and 5470 to 5472, inclusive, of the Land Map of The City of New York, Borough of Queens.

Cooper avenue (Suburban street, Copeland avenue), extending from Edison place to Proctor street, and Central avenue, extending from Edsall avenue to Woodhaven avenue, in the Second Ward, Borough of Queens, City of New York, are laid down upon Section 34 of the Final Maps of the Borough of Queens, approved by the Board of Estimate and Apportionment February 9, 1911, by the Mayor February 16, 1911, copies of which were filed at the office of the President of the Borough of Queens April 29, 1911, at the office of the County Clerk of Queens County at Jamaica May 1, 1911, and at the office of the Corporation Counsel of the City of New York April 29, 1911; upon Alteration Map No. 195 of the Street System bounded by Myrtle avenue, Gamma street, Suburban street, etc., approved by the Board of Estimate and Apportionment November 29, 1911, by the Mayor December 6, 1911, copies of which were filed at the office of the County Clerk of Queens County at Jamaica February 26, 1912, at the office of the President of the Borough of Queens February 29, 1912, and at the office of the Corporation Counsel of the City of New York February 27, 1912, and upon Alteration Map No. 555 of the Street System bounded by Central avenue, Woodhaven avenue, Forest Park, etc., approved by the Board of Estimate and Apportionment March 31, 1916, by the Mayor April 12, 1916, copies of which were filed at the office of the County Clerk of Queens County at Jamaica August 1, 1916, at the office of the Corporation Counsel of the City of New York July 29, 1916, and at the office of the President of the Borough of Queens August 3, 1916; and, upon Alteration Map No. 685, showing Cooper avenue, between Fosdick avenue and Lafayette street, and Central avenue, between Edsall avenue and Woodhaven avenue, approved by the Board of Estimate and Apportionment December 22, 1916, by the Mayor December 22, 1916, copies of which were filed at the office of the County Clerk of Queens County at Jamaica March 1, 1917, at the office of the Corporation Counsel of the City of New York February 28, 1917, and at the office of the President of the Borough of Queens March 2, 1917, and, upon Alteration Map No. 676 of the Street System bounded by Central avenue, Proctor street, etc., approved by the Board of Estimate and Apportionment November 24, 1916, by the Mayor November 24, 1916, copies of which were filed at the office of the County Clerk of Queens County at Jamaica March 1, 1917, at the office of the Corporation Counsel of the City of New York February 28, 1917, and at the office of the President of the Borough of Queens March 2, 1917.

The Board of Estimate and Apportionment, by a resolution adopted on the 22nd day of December, 1916, determined that the whole cost and expense of this proceeding shall be assessed upon

the property deemed to be benefited thereby, and that the area of assessment for benefit in this proceeding be fixed and determined to be as shown on the following diagram:



Dated, New York, November 16, 1917. LAMAR HARDY, Corporation Counsel, Municipal Building, Borough of Manhattan, City of New York. n16,27

Application to Court to Condemn Property.

In the Matter of the Application of The City of New York relative to acquiring title, whenever the same has not been heretofore acquired for the same purpose in fee to the real property required for the opening and extending of ARCHER STREET, from Van Wyck avenue to the easterly line of Sutphin road, in the Fourth Ward, Borough of Queens, City of New York.

NOTICE IS HEREBY GIVEN THAT AN application will be made to the Supreme Court of the State of New York, Second Judicial District, at a Special Term of said Court, held at Trial Term, Part I, in and for the County of Queens, at the County Court-house, in the Borough of Queens, City of New York, on the 28th day of November, 1917, at the opening of the Court on that day, or as soon thereafter as counsel can be heard thereon, to have the compensation which should justly be made to the respective owners of the real property proposed to be acquired for such improvement, ascertained and determined by the Supreme Court, without a jury, and to have the cost of such improvement assessed by the said Court, as hereinafter set forth, in accordance with the resolutions of the Board of Estimate and Apportionment.

The nature and extent of the improvement hereby intended is the acquisition of title in fee by The City of New York, for the use of the public to the real property required for the opening and extending of Archer street, from Van Wyck avenue to the easterly line of Sutphin road, in the Fourth Ward, Borough of Queens, City of New York. The real property, title to which is proposed to be acquired, is more particularly bounded and described as follows, to wit:

Beginning at a point formed by the intersection of the southerly line of Archer street with the easterly line of old Van Wyck avenue; running thence northerly for 50.05 feet along the easterly line of Archer street; thence easterly, deflecting to the right 92° 30' 15" for 1,577.43 feet along the northerly line of Archer street; thence easterly, deflecting to the left 8° 35' 27" for 139.53 feet along the northerly line of Archer street to the westerly line of Middletown street; thence northeasterly, deflecting to the left 32° 12' 43" for 96.08 feet along the northeasterly line of Archer street to the easterly line of Middletown street; thence easterly, deflecting to the right 41° 05' 33" for 205.25 feet along the northerly line of Archer street to the westerly line of Sutphin road; thence easterly, deflecting to the right 12° 48' 29" for 100.10 feet along the northerly line of Archer street to the easterly line of Sutphin road; thence southerly, deflecting to the right 79° 33' 38" for 77.68 feet along the easterly line of Sutphin road to the southerly line of Archer street; thence westerly, deflecting to the right 87° 37' 53" for 284.00 feet along the southerly line of Archer street; thence westerly, deflecting to the left 8° 52' 50" for 224.59 feet along the southerly line of Archer street; thence

westerly for 1,579.01 feet along the southerly line of Archer street to the easterly line of old Van Wyck avenue, the point or place of beginning.

The property affected by the above proceeding is located in Blocks No. 8356, 8393, 8394, 8395, 8402, 8403, 8408, 8409, 8412, 8413 and 8415 of the Land Map of the City of New York, Borough of Queens.

Archer street, extending from Van Wyck avenue to the easterly line of Sutphin road, in the Fourth Ward, Borough of Queens, City of New York, is laid down upon Alteration Map No. 418 of the territory bounded by Jamaica Avenue, Ezra street, Archer street, and Van Wyck avenue; approved by the Board of Estimate and Apportionment February 20, 1914, by the Mayor February 27, 1914, copies of which were filed at the office of the County Clerk of Queens County at Jamaica April 29, 1914, at the office of the Corporation Counsel of the City of New York April 29, 1914, and at the office of the President of the Borough of Queens May 1, 1914.

The Board of Estimate and Apportionment, by resolutions adopted on the 29th day of July, 1915, and the 8th day of June, 1917, determined that the whole cost and expense of this proceeding shall be assessed upon the property deemed to be benefited thereby, and that the area of assessment for benefit in this proceeding be fixed and determined to be as follows:

Beginning at a point on the prolongation of a line distant 100 feet northerly from and parallel with the northerly line of Archer street, as this street is laid out where it adjoins Van Wyck avenue, the said distance being measured at right angles to Archer street, where it is intersected by a line distant 100 feet westerly from and parallel with the westerly line of Van Wyck avenue, the said distance being measured at right angles to Van Wyck avenue, and running thence easterly along the said line parallel with Archer street and along the prolongations of the said line to the intersection with the westerly line of Middletown street; thence northeasterly in a straight line to a point on the easterly line of Middletown street distant 100 feet northerly from the northerly line of Archer street, the said distance being measured at right angles to Archer street; thence easterly and always distant 100 feet northerly from and parallel with the northerly line of Archer street to the intersection with the easterly line of Sutphin road; thence southerly along the easterly line of Sutphin road to a point distant 100 feet southerly from the southerly line of Archer street, the said distance being measured at right angles to Archer street; thence westerly and always distant 100 feet southerly from and parallel with the southerly line of Archer street and along the prolongation thereof to the intersection with a line parallel with Van Wyck avenue and passing through the point of beginning; thence northerly along the said line parallel with Van Wyck avenue to the point or place of beginning.

Dated, New York, November 16, 1917. LAMAR HARDY, Corporation Counsel, Municipal Building, Borough of Manhattan, City of New York. n16,27

In the Matter of the Application of The City of New York relative to acquiring title, whenever the same has not been heretofore acquired for the same purpose in fee to the real property required for the opening and extending of 91ST AVENUE (FULTON STREET, 8TH STREET), from the Brooklyn Borough Line to 84th street (Digby street); and 84TH STREET (DIGBY STREET), from 91st avenue (Fulton street, 8th street) to 90th road (Canoe place), in the Fourth Ward, Borough of Queens, City of New York.

NOTICE IS HEREBY GIVEN THAT AN application will be made to the Supreme Court of the State of New York, Second Judicial District, at a Special Term of said Court, held at Trial Term, Part I, in and for the County of Queens, at the County Court House in the Borough of Queens, in the City of New York, on the 28th day of November, 1917, at the opening of the Court on that day, or as soon thereafter as counsel can be heard thereon, to have the compensation which should justly be made to the respective owners of the real property proposed to be acquired for such improvement ascertained and determined by the Supreme Court, without a jury, and to have the cost of such improvement assessed by the said Court, as hereinafter set forth, in accordance with the resolutions of the Board of Estimate and Apportionment.

The nature and extent of the improvement hereby intended is the acquisition of title in fee by The City of New York, for the use of the public to the real property required for the opening and extending of 91st avenue (Fulton street, 8th street), from the Brooklyn Borough Line to 84th street (Digby street); and 84th street (Digby street) from 91st avenue (Fulton street, 8th street), to 90th road (Canoe place), in the Fourth Ward, Borough of Queens, City of New York. The real property, title to which is proposed to be acquired, is more particularly bounded and described as follows, to wit:

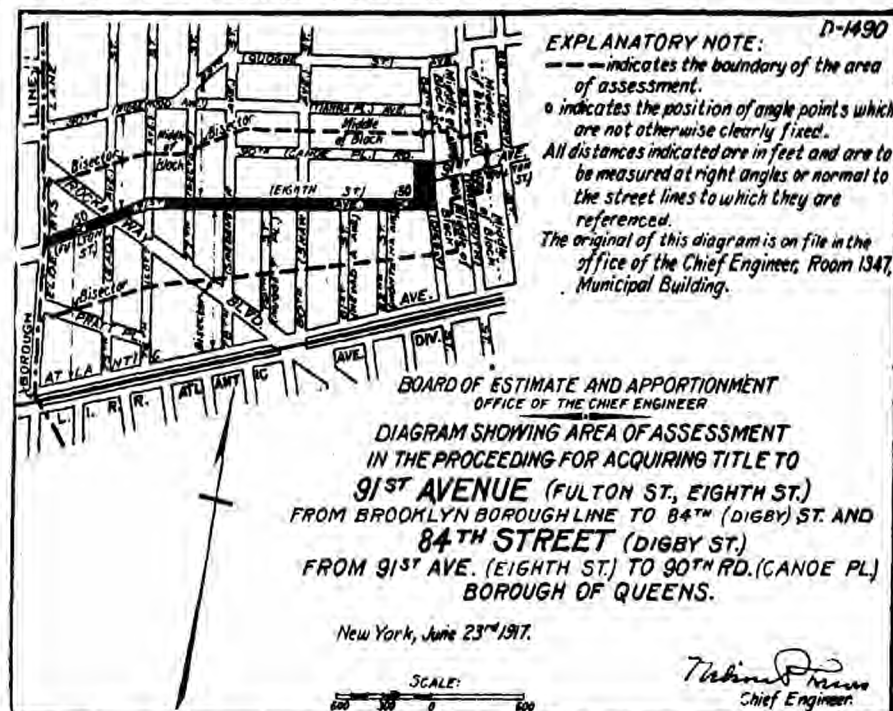
Beginning at a point formed by the intersection of the southerly line of 91st avenue with the line separating the Borough of Brooklyn from the Borough of Queens, which point is 34.86 feet along the prolongation westerly of the southerly line of 91st avenue from the easterly line of Elderts lane; running thence northerly for 50.52 feet along the line separating the Borough of Brooklyn from the Borough of Queens; thence northerly, deflecting to the left 5° 42' 59" for 3.69 feet along the last mentioned line to the northerly line of 91st avenue; thence easterly, deflecting to the right 72° 38' 11" for 687.39 feet along the northerly line of 91st avenue; thence easterly, deflecting to the right 19° 28' 08" for 545.75 feet along the northerly line of 91st avenue to the easterly line of 78th street (Snedeker avenue); thence southerly, deflecting to the right 90° for 1.84 feet along the easterly line of 78th street to the northerly line of 91st avenue; thence easterly, deflecting to the left 90° for 1.161.67 feet along the northerly line of 91st avenue to the westerly line of 84th street; thence northerly, deflecting to the left 90° 55' 28" for 249.24 feet along the westerly line of 84th street

to the northerly line of 90th road (Canoe place); thence easterly, deflecting to the right 90° 55' 28" for 101.34 feet along the northerly line of 90th road and the prolongation of the same to the easterly line of 84th (Digby) street; thence southerly, deflecting to the right 84° 24' 05" for 123.11 feet along the easterly line of 84th street to the southerly line of 91st avenue (Fulton street); thence westerly, deflecting to the right 84° 57' 18" for 2.67 feet along the southerly line of 91st avenue to the southeasterly line of 84th street; thence southwesterly, deflecting to the left on the arc of a circle tangent to the last mentioned course, the radius of which is 13.25 feet, for 20.81 feet along the southeasterly line of 84th street to the easterly line of 84th street; thence southerly on a tangent to the last mentioned course, for 163.54 feet along the easterly line of 84th street to the southerly line of 91st avenue; thence westerly, deflecting to the right 100° 38' 37" for 1,348.01 feet along the southerly line of 91st avenue to the westerly line of 78th street; thence northerly, deflecting to the right 90° for 1.84 feet along the westerly line of 78th street to the southerly line of 91st avenue; thence westerly, deflecting to the left 90° for 477.18 feet along the southerly line of 91st avenue; thence westerly for 699.72 feet along the southerly line of 91st avenue to the line separating the Borough of Brooklyn from the Borough of Queens, the point or place of beginning.

The property affected by the above proceeding is located in Blocks Nos. 6020 to 6025, inclusive; 6029, 6030, 6031, 6048 to 6052, inclusive, and 6061, of the Land Map of the City of New York, Borough of Queens.

91st avenue (Fulton street, 8th street), extending from Brooklyn Borough Line to 84th (Digby) street, and 84th (Digby) street, extending from 91st avenue (8th street) to 90th road (Canoe place), in the 4th Ward, Borough of Queens, City of New York, are laid down upon Alteration Map No. 569 of the territory bounded by Elderts Lane, Jamaica avenue, Van Wyck avenue, Atlantic avenue, etc., approved by the Board of Estimate and Apportionment June 9, 1916, by the Mayor June 22, 1916, copies of which were filed at the office of the County Clerk of Queens County at Jamaica September 3, 1916, at the office of the Corporation Counsel of the City of New York September 6, 1916, and at the office of the President of the Borough of Queens September 11, 1916, as amended by Alteration Map No. 703 of the territory bounded by 76th street, 88th avenue, 80th street, 90th road, etc., approved by the Board of Estimate and Apportionment June 22, 1917, by the Mayor June 27, 1917, copies of which were filed at the office of the County Clerk of Queens County at Jamaica September 28, 1917, at the office of the Corporation Counsel of the City of New York September 29, 1917, and at the office of the President of the Borough of Queens October 1, 1917.

The Board of Estimate and Apportionment, by resolutions adopted on the 15th day of September, 1916, and the 21st day of September, 1917, determined that whole cost and expense of this proceeding shall be assessed upon the property deemed to be benefited thereby, and that the area of assessment for benefit in this proceeding be fixed and determined to be as shown on the following diagram:



Dated, New York, November 16, 1917. LAMAR HARDY, Corporation Counsel, Municipal Building, Borough of Manhattan, City of New York. n16,27

In the Matter of the Application of The City of New York relative to acquiring title, whenever the same has not been heretofore acquired for the same purpose in fee to the real property required for the opening and extending of MAURICE AVENUE, from Hanover avenue to Junction avenue; HORTON STREET, from Hanover avenue to Junction avenue; IVY STREET, from Hanover avenue to Junction avenue; JENNINGS STREET, from Hanover avenue to Junction avenue; and LEWIS AVENUE, from Hanover avenue to Junction avenue, in the Second Ward, Borough of Queens, City of New York.

NOTICE IS HEREBY GIVEN THAT AN application will be made to the Supreme Court of the State of New York, Second Judicial District, at a Special Term of said Court, held at Trial Term, Part I, in and for the County of Queens, at the County Court House, in the Borough of Queens, in the City of New York, on the 28th day of November, 1917, at the opening of the Court on that day, or as soon thereafter as counsel can be heard thereon, to have the compensation which should justly be made to the respective owners of the real property proposed to be acquired for such improvement, ascertained and determined by the Supreme Court, without a jury, and to have the cost of such improvement assessed by the said Court, as hereinafter set forth, in accordance with the resolution of the Board of Estimate and Apportionment.

The nature and extent of the improvement hereby intended is the acquisition of title in fee by The City of New York, for the use of the public, to the real property required for the opening and extending of Maurice avenue, from Hanover avenue to Junction avenue; Horton street, from Hanover avenue to Junction avenue; Ivy street, from Hanover avenue to Junction avenue; Jennings street, from Hanover avenue to Junction avenue; and Lewis avenue, from Hanover avenue to Junction avenue, in the Second Ward, Borough of Queens, City of New York. The real property, title to which is proposed to be acquired, is more particularly bounded and described as follows, to wit:

Beginning at a point formed by the intersection of the southerly line of Maurice avenue with the easterly line of Hanover avenue; running thence northerly for 60.00 feet along the easterly line of Hanover avenue to the northerly line of Maurice avenue; thence easterly, deflecting to the right 90° for 437.61 feet along the

northerly line of Maurice avenue to the westerly line of old Junction avenue; thence southerly, deflecting to the right 103° 50' 18" for 61.79 feet along the westerly line of old Junction avenue to the southerly line of Maurice avenue; thence westerly, for 422.83 feet along the southerly line of Maurice avenue to the easterly line of Hanover avenue, the point or place of beginning.

HORTON STREET.
 Beginning at a point formed by the intersection of the southerly line of Horton street with the easterly line of Hanover avenue; running thence northerly for 60.00 feet along the easterly line of Hanover avenue to the northerly line of Horton street; thence easterly, deflecting to the right 90° for 411.98 feet along the northerly line of Horton street to the westerly line of old Junction avenue; thence southerly, deflecting to the right 88° 35' 47.00" for 60.02 feet along the westerly line of old Junction avenue to the southerly line of Horton street; thence westerly, for 413.45 feet along the southerly line of Horton street to the easterly line of Hanover avenue, the point or place of beginning.

IVY STREET.
 Beginning at a point formed by the intersection of the southerly line of Ivy street with the easterly line of Hanover avenue; running thence northerly for 60.00 feet along the easterly line of Hanover avenue to the northerly line of Ivy street; thence easterly, deflecting to the right 90° for 421.23 feet along the northerly line of Ivy street to the westerly line of old Junction avenue; thence southerly, deflecting to the right 87° 29' 24" for 60.06 feet along the westerly line of old Junction avenue to the southerly line of Ivy street; thence westerly, for 423.86 feet along the southerly line of Ivy street to the easterly line of Hanover avenue, the point or place of beginning.

JENNINGS STREET.
 Beginning at a point formed by the intersection of the southerly line of Jennings street with the easterly line of Hanover avenue; running thence northerly for 60.00 feet along the easterly line of Hanover avenue to the northerly line of Jennings street; thence easterly, deflecting to the right 90° for 431.97 feet along the northerly line of Jennings street to the westerly line of old Junction avenue; thence southerly, deflecting to the right 88° 41' 31" for 60.02 feet along the westerly line of old Junction avenue to the southerly line of Jennings street; thence westerly, for 433.34 feet along the southerly line of Jennings street to the easterly line of Hanover avenue, the point or place of beginning.

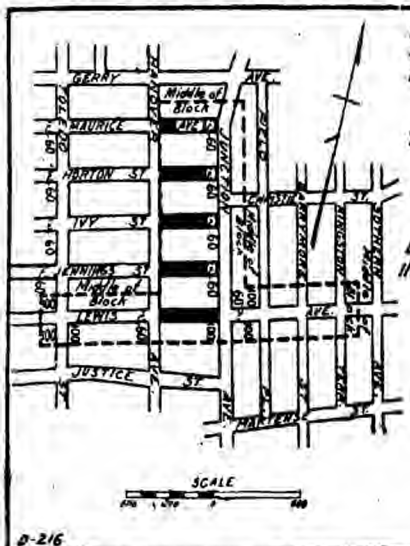
LEWIS AVENUE.
Beginning at a point formed by the intersection of the southerly line of Lewis avenue with the easterly line of Hanover avenue; running thence northerly for 60.00 feet along the easterly line of Hanover avenue to the northerly line of Lewis avenue; thence easterly, deflecting to the right 90° for 437.86 feet along the northerly line of Lewis avenue to the westerly line of old Junction avenue; thence southerly, deflecting to the right 88° 46' 06" for 60.01 feet along the westerly line of old Junction avenue to the southerly line of Lewis avenue; thence westerly for 439.15 feet along the southerly line of Lewis avenue to the easterly line of Hanover avenue, the point or place of beginning.

The property affected by the above proceeding is located in Blocks No. 3398 to 3403, inclusive, of the Land Map of the City of New York, Borough of Queens.

Maurice avenue, Horton street, Ivy street,

Jennings street, and Lewis avenue, extending from Hanover avenue to Junction avenue, in the Second Ward, Borough of Queens, City of New York, are laid down upon section 26 of Final Maps of the Borough of Queens, approved by the Board of Estimate and Apportionment May 20, 1910, by the Mayor May 25, 1910, copies of which were filed at the offices of the President of the Borough of Queens and the County Clerk of Queens County, at Jamaica, August 23, 1910, and at the office of the Corporation Counsel of the City of New York, August 18, 1910.

The Board of Estimate and Apportionment, by a resolution adopted on the 5th day of January, 1917, determined that whole cost and expense of this proceeding shall be assessed upon the property deemed to be benefited thereby, and that the area of assessment for benefit in this proceeding be fixed and determined to be as shown on the following diagram:



EXPLANATORY NOTE:
— indicates the boundary of the area of assessment.
All distances indicated on this diagram are to be measured of right angles or normal to the street lines to which they are referenced.
The original of this diagram is on file in the office of the Chief Engineer, Room 1847, Municipal Building.

BOARD OF ESTIMATE AND APPORTIONMENT
OFFICE OF THE CHIEF ENGINEER
DIAGRAM SHOWING AREA OF ASSESSMENT
IN THE PROCEEDING FOR ACQUIRING TITLE TO
MAURICE AVENUE
HORTON STREET
IVY STREET
JENNINGS STREET
AND LEWIS AVENUE
FROM HANOVER AVE TO JUNCTION AVE.
BOROUGH OF QUEENS.
New York, Nov. 16, 1917.
T. S. H. R. Chief Engineer.

Dated, New York, November 16, 1917.
LAMAR HARDY, Corporation Counsel, Mu-

nicipal Building, Borough of Manhattan, City of New York. n16.27

Filing Bills of Costs.

In the Matter of the Application of The City of New York, relative to acquiring title, wherever the same has not been heretofore acquired for the same purpose in fee, to the lands, tenements and hereditaments required for the opening and extending of BAYREUTH STREET, from Parsons Avenue to Dutchess street, in the 3rd Ward, Borough of Queens, City of New York.

NOTICE IS HEREBY GIVEN THAT THE bill of costs, charges and expenses incurred by reason of the proceedings in the above entitled matter will be presented for taxation to one of the Justices of the Supreme Court of the State

of New York, Second Department, at a Special Term thereof, for the hearing of motions, to be held at the Garfield Building, 26 Court street, in the Borough of Brooklyn, in the City of New York, on the 28th day of November, 1917, at 10 o'clock in the forenoon of that day, or as soon thereafter as Counsel can be heard thereon; and that the said bill of costs, charges and expenses has been deposited in the Office of the Clerk of the County of Queens, there to remain for and during the space of ten days, as required by law.

Dated, New York, November 15, 1917.
HARRY T. WEEKS, JOSEPH KAISER, CHAS. A. BRODEK, Commissioners of Estimate; HARRY T. WEEKS, Commissioner of Assessment.
WALTER C. SHEPARD, Clerk. n15.26

PUBLIC SERVICE COMMISSION.

Hearing on Form of Contract.

NOTICE IS HEREBY GIVEN THAT A Public Hearing will be held at the office of the Public Service Commission for the First District, 120 Broadway, Borough of Manhattan, New York City, on the 26th day of November, 1917, at 10.30 a. m., upon the proposed terms and conditions of the form of contract for construction of the Jerome Avenue Yard of Route No. 16, a part of the Seventh Avenue-Lexington Avenue Rapid Transit Railroad.

Copies of the said form of contract may be obtained at the office of this Commission for \$1 each.

Dated, New York, Nov. 7, 1917.

PUBLIC SERVICE COMMISSION FOR THE FIRST DISTRICT, by OSCAR S. STRAUS,

Chairman. JAMES B. WALKER, Secretary. n10.26

BOARD OF CITY RECORD.

Proposals.

SEALED BIDS WILL BE RECEIVED AT the office of the Supervisor of the City Record, Room 812, Municipal Building, Manhattan, until 11 a. m., on

FRIDAY, DECEMBER 7, 1917.
FOR FURNISHING ALL THE MATERIALS AND PLANT AND DOING ALL THE WORK NECESSARY AND PROPER TO PRINT, FURNISH, FOLD, BIND AND DISTRIBUTE THE "CITY RECORD" AND FOR FURNISHING REPRINTS FROM SAID "CITY RECORD" FOR AND DURING THE YEAR 1918. The amount of security shall be Fifty Thousand Dollars (\$50,000).

Each bid must be accompanied by a deposit of \$2,500 in cash or certified check payable to the order of the Comptroller of the City.

The bids will be compared and award made to the lowest bidder for the whole work and all materials required for the complete performance of the contract.

Samples are on exhibition at the office of the Comptroller of the City of New York.

The Board of City Record reserves the right to reject all bids if it deems it to be for the interest of the City so to do. No bid shall be withdrawn pending the award.

Bidders are requested to make their bids upon the blank form prepared by the Board, a copy of which, with the proper envelope in which to inclose the bid, together with a copy of the contract, including the specifications, in the form approved by the Corporation Counsel, can be obtained upon application therefor at the office of the Supervisor of the City Record, where any further information can be obtained.

JOHN PURROY MITCHEL, Mayor; LAMAR HARDY, Corporation Counsel; WILLIAM A. PRENDERGAST, Comptroller, Board of City Record.

Dated, November 21, 1917. n23.47
See General Instructions to Bidders on last page, last column, of the "City Record."

SEALED BIDS WILL BE RECEIVED AT the office of the Supervisor of the City Record, Room 812, Municipal Building, Manhattan, until 11 a. m., on

WEDNESDAY, DECEMBER 12, 1917.
FOR SUPPLYING PRINTED, LITHOGRAPHED OR STAMPED FORMS, PAMPHLETS, PRINTED BLANKS, PRINTED CARDS, TAGS, TICKETS, ETC., AND STATIONERY, INCLUDING LETTER AND WRITING PAPER AND ENVELOPES, WITH PRINTED HEADINGS OR INDORSEMENTS, ETC., FOR THE USE OF THE COURTS AND THE DEPARTMENTS AND BUREAUS OF THE GOVERNMENT OF THE CITY OF NEW YORK DURING THE YEAR 1918.

The delivery shall be fully and entirely performed within one hundred and eighty (180) calendar days after the endorsement of the certificate upon the executed contract.

The amount of security shall be thirty (30) per cent. of the amount of the bid.
The bidder must state the price for each item and the total price of each schedule. The bids will be tested and the award will be made to the bidder whose bid is the lowest for each schedule.
Bidders will write out the total amount of their bids in addition to inserting the same in figures.

DEPARTMENT OF PLANT AND STRUCTURES.

Proposals.

SEALED BIDS WILL BE RECEIVED BY the Commissioner of Plant and Structures at his office, Municipal Building, Manhattan, until 2 p. m., on

THURSDAY, DECEMBER 6, 1917.
FOR EXCAVATING AND DREDGING AT THE SITE OF THE EASTCHESTER BRIDGE. The Contractor will be required to begin work within five days of the date of certification of the contract by the Comptroller, and will be required to complete the entire work to the satisfaction of the Commissioner, and in accordance with the plans and specifications within fifty (50) consecutive working days from the date of certification. Each bid must be accompanied by a deposit in the sum of \$200.

The amount of security to guarantee the faithful performance of the work will be Four Thousand Dollars (\$4,000).

The right is reserved by the Commissioner to reject all the bids should he deem it to be in the interest of the City so to do.

Blank forms and specifications may be obtained at the office of the Department of Plant and Structures.

F. J. H. KRACKE, Commissioner. n23.46
See General Instructions to Bidders on last page, last column, of the "City Record."

SEALED BIDS WILL BE RECEIVED BY the Commissioner of Plant and Structures at his office, Municipal Building, Manhattan, until 2 p. m., on

FRIDAY, NOVEMBER 30, 1917.
FOR THE PRIVILEGE OF MAINTAINING A STAND FOR THE SALE OF ORANGEADE, SODA WATER, CONFECTIONERY, CIGARS AND CIGARETTES ON THE PROMENADE FLOOR AT THE SOUTHWEST CORNER OF THE MANHATTAN TERMINAL OF THE BROOKLYN BRIDGE FOR A PERIOD OF ONE YEAR FROM DEC. 1, 1917.

The price bid shall be a certain sum per month, payable in advance.

Each bidder will be required to deposit with his bid the sum of \$600 in cash or a certified check drawn on a State or National Bank of the City of New York. Such cash or certified check shall not be enclosed in the envelope with the proposed bid, but must be handed to the official who receives the bid, for examination and approval, before accepting the bid.

All such deposits, except that of the successful bidder, will be returned after the award of the privilege. The amount deposited by the successful bidder will be retained and credited on account of rent due during the last part of the term for which the privilege is granted. In case the successful bidder does not execute the agreement for maintaining the stand when so directed, then such deposit shall be forfeited to the City.

No bid shall be received from any one who is a delinquent on any lease from the City, and no bid shall be accepted from any person who is in arrears to the City upon debt or contract or is a defaulter as surety or otherwise on any obligation to the City as provided by law.

The site upon which the stand is located is shown on drawing No. 5037. At no time are sales to be made through the westerly side of the stand.

The owner of the existing stand at the site has advised the Commissioner of Plant and Structures that he will sell the stand to the successful bidder for the sum of \$600. In case the existing stand is not purchased by the successful bidder, the stand to be erected by him must be approved by the Commissioner of Plant and Structures. The stand shall become the property of the City at the termination of the lease.

The lessee shall make all necessary repairs to the stand, but no alterations or improvements shall be made to the stand without the written consent and approval of the Commissioner of Plant and Structures.

In the event of the failure of the lessee to comply with all the requirements of the agreement, any moneys deposited by him with the City shall be forfeited and all rights which he may claim to have in the stand shall be forfeited.

The lessee shall comply with the rules and regulations of the City and State Departments having jurisdiction over the premises.

The Commissioner of Plant and Structures reserves the right to reject any and all bids if he deems it to be in the interest of the City so to do.

F. J. H. KRACKE, Commissioner. n17.30
Dated, Nov. 15, 1917.

DEPARTMENT OF HEALTH.

Proposals.

SEALED BIDS WILL BE RECEIVED BY the Board of Health of the Department of Health, Centre and Walker sts., Manhattan, until 10.30 a. m., on

TUESDAY, NOVEMBER 27, 1917.
FOR FURNISHING AND DELIVERING CROCKERY, GLASSWARE AND KITCHEN UTENSILS FOR THE STAFF HOUSE AND NURSES' HOME, ON THE GROUNDS OF THE WILLARD PARKER HOSPITAL, FOOT OF E. 16TH ST., BOROUGH OF MANHATTAN.

The time for the completion of the work and the full performance of the contract will be 90 consecutive calendar days.

No bond will be required with the bid, but will be required upon awarding of the contract, in an amount equal to 30 per cent. of the contract.

The bid, however, must be accompanied by a deposit of an amount of not less than 1 1/4 per cent. of the amount of the bid.

Bids will be compared and contracts, if awarded, will be awarded to the lowest bidder on each class or item as indicated in the schedule.

Blank forms for the above contract and further information may be obtained at the office of the Chief Clerk of the Department of Health, Centre and Walker sts., Manhattan.

HAVEN EMMERSON, M. D., President; ALFRED E. SHIPLEY, Secretary. n15.27
Dated, Nov. 15, 1917.

See General Instructions to Bidders on last page, last column, of the "City Record."

NOTICE TO BIDDERS AT SALES OF OLD BUILDINGS, ETC.

TERMS AND CONDITIONS UNDER WHICH BUILDINGS, ETC., WILL BE SOLD FOR REMOVAL FROM CITY PROPERTY.

THE BUILDINGS AND APPURTENANCES thereto will be sold to the highest bidder, who must pay cash or certified check, drawn to the order of the Comptroller of the City of New York, and must also give a certified check or cash in half the amount of the purchase price as security for the faithful performance of the terms and conditions of the sale. Where the amount of the purchase price does not equal or exceed the sum of \$50, the sum of \$50 will be the amount of the security to be deposited. This security may at any time after the expiration of the contract period be applied by the City to the cost of completing any of the work required under the contract, but unfinished at the expiration of the contract period.

The purchaser shall not lease, occupy, cause or permit the building or buildings, etc., purchased by him to be used or occupied for any purpose other than that of their speedy removal, nor shall he collect any rental or other revenue for the use of either the land or the buildings, etc., situated thereon. The breach of either or any of these conditions shall forthwith void the sale and cause immediate forfeiture of the purchase money and the security deposited for the faithful performance of the conditions of the sale. The placing therein or permitting the occupancy of any such building by any tenant free, for rent or otherwise, excepting the necessary watchmen or the workmen engaged in the actual demolition thereof, shall of itself be a breach of the above conditions of sale.

The sale will be as of the condition of the property on date of delivery thereof to the purchaser. The City of New York will not be responsible for any change or loss which may occur in the condition of the buildings, or their appurtenances, between the time of the sale thereof and the time of delivering possession to the purchaser, after being properly vacated of all tenants. The sale and delivery to purchaser will be made as nearly together as the circumstances of vacating the structures of their tenants will permit.

All the material of buildings, sheds, walks, structures and cellars of whatsoever nature, with their exterior and interior fixtures, appurtenances and foundations of all kinds, except the exterior walls of the buildings and their foundations, and the sidewalks and curb in front of said buildings, extending within the described area, shall be torn down and removed from the premises. None of the dirt, debris or waste resulting from demolition shall be allowed to remain on the premises, except old mortar or plaster only, which may be left, but not higher at any point than two feet below the curb opposite that point. The exterior walls and their foundations shall be taken down only to a plane whose elevation shall be the level of the curb in front of the building. Where there is no curb the elevation of the surrounding ground shall be considered curb level. All wells, cesspools, sinks, etc., existing on the property must be filled to the level of the surrounding ground with clean earth.

The purchaser at the sale shall also withdraw and remove all abandoned water taps and old service mains, and in place thereof cause to be inserted a brass plug in the main water pipe in the street, in compliance with the rules and regulations of the Department of Water Supply, Gas and Electricity, and furnish the Department of Finance with a certificate from the Department of Water Supply, Gas and Electricity that this has been performed.

The purchaser at the sale shall also remove all house sewer connections to the main sewer in the street and the openings of the main sewer in the street shall be properly closed in compliance with the directions of the Bureau of Sewers in the Borough in which the buildings are situated, and furnish the Department of Finance with a certificate from the Bureau of Sewers that the work has been properly performed.

The permit for all opening in the street to be obtained by and at the expense of the purchaser of the building.

Failure to remove said buildings, appurtenances, or any part thereof, within thirty days from the day of possession will work forfeiture

of ownership of such buildings, appurtenances or portions as shall then be left standing, together with all moneys paid by said purchaser on account thereof at the time of the sale, and the bidder's assent to the above conditions being understood to be implied by the act of bidding, and The City of New York will, without notice to the purchaser, cause the same to be removed and the cost and expense thereof charged against the security above mentioned.

The work of removal must be carried on in every respect in a thorough and workmanlike manner, and must be completed within thirty days from the date of possession, and the successful bidder will provide and furnish all materials or labor and machinery necessary thereto, and will place proper and sufficient guards and fences and warning signs by day and night for the prevention of accidents, and will indemnify and save harmless The City of New York, its officers, agents and servants, and each of them, against any and all suits and actions, claims and demands of every name and description brought against it, them or any of them, and against and from all damage and costs to which it, they or any of them be put by reason of injury to the person or property of another, resulting from negligence or carelessness in the performance of the work, or in guarding the same, or from any improper or defective materials or machinery, implements or appliances used in the removal of said buildings.

Where party walls are found to exist between buildings purchased by different bidders, the materials of said party walls shall be understood to be equally divided between the separate purchasers.

Party walls and fences, when existing against adjacent property not sold, shall not be taken down. All furrings, plaster, chimneys, projecting brick, etc., on the faces of such party walls are to be taken down and removed. The walls shall be made permanently self-supporting, beam holes, etc., bricked up, and the wall pointed and made to exclude wind and rain and present a clean exterior. The roofs and adjacent buildings shall be properly flashed and painted and made watertight where they have been disturbed by the operations of the Contractor.

No buildings, parts of buildings, fixtures or machinery sold for removal under these terms and conditions shall in any case be relocated or re-erected within the lines of any proposed street or other public improvement, and if any such buildings, parts of buildings, fixtures or machinery, etc., shall be relocated or re-erected within the lines of any proposed street or other public improvement, title thereto shall thereupon become vested in The City of New York and a resale at public or private sale may be made in the same manner as if no prior sale thereof had been made.

The Comptroller of The City of New York reserves the right on the day of sale to withdraw from sale any of the buildings, parts of buildings and machinery included therein, or to reject any and all bids, and be it further

Resolved, That while the said sale is held under the supervision of the Commissioners of the Sinking Fund, the Comptroller is authorized to cause the sale to be advertised and to direct the sale thereof as financial officer of the City.

NOTICE TO CONTRACTORS.

GENERAL INSTRUCTIONS TO BIDDERS ON WORK TO BE DONE FOR, OR SUPPLIES TO BE FURNISHED TO THE CITY OF NEW YORK.

The person or persons making a bid for any service, work, materials or supplies for The City of New York, or for any of its departments, bureaus or officers, shall furnish the same in a sealed envelope, indorsed with the title of the supplies, materials, work or services for which the bid is made, with his or their name or names and the date of presentation to the President or Board or to the head of the Department at his or its office, on or before the date and hour named in the advertisement for the same, at which time and place the bids will be publicly opened by the President or Board or head of said Department and read, and the award of the contract made according to law as soon thereafter as practicable.

Each bid shall contain the name and place of residence of the person making the same, and the names of all persons interested with him therein, and, if no other person be so interested, it shall distinctly state that fact; also that it is made without any connection with any other person making a bid for the same purpose, and is in all respects fair and without collusion or fraud, and that no member of the Board of Aldermen, head of a department, chief of a bureau, deputy thereof, or clerk therein, or other officer or employee of The City of New York is, shall be, or become interested, directly or indirectly, as contracting party, partner, stockholder, surety or otherwise in or in the performance of the contract, or in the supplies, work or business to which it relates, or in any portion of the profits thereof. The bid must be verified by the oath, in writing, of the party or parties making the bid that the several matters stated therein are in all respects true.

No bid will be considered unless as a condition precedent to the reception or consideration of such bid, it be accompanied by a certified check upon one of the State or National banks or trust companies of The City of New York, or a check of such bank or trust company signed by a duly authorized officer thereof, drawn to the order of the Comptroller, or money or corporate stock or certificates of indebtedness of any nature issued by The City of New York, which the Comptroller shall approve as of equal value with the security required in the advertisement to the amount of not less than three nor more than five per centum of the amount of the bond required, as provided in section 420 of the Greater New York Charter.

All bids for supplies must be submitted in duplicate.

The certified check or money should not be inclosed in the envelope containing the bid, but should be either inclosed in a separate envelope addressed to the head of the Department, President or Board, or submitted personally upon the presentation of the bid.

For particulars as to the quantity or quality of the supplies, or the nature and extent of the work, reference must be made to the specifications, schedules, plans, etc., on file in the said office of the President, Board or Department.

No bid shall be accepted from or contract awarded to any person who is in arrears to The City of New York upon debt or contract, or who is a defaulter as surety or otherwise, upon any obligation of the City.

The contract must be bid separately.

The right is reserved in each case to reject all bids if it is deemed to be for the interest of the City so to do.

Bidders will write out the amount of their bids in addition to inserting the same in figures.

Bidders are requested to make their bids upon the blank forms prepared and furnished by the City, a copy of which, with the proper envelope in which to inclose the bid, together with a copy of the contract, including the specifications, in the form approved by the Corporation Counsel, can be obtained upon application therefor at the office of the Department for which the work is to be done or the supplies are to be furnished. Plans and drawings of construction work may be seen there.