

# THE CITY RECORD.

VOL. XLIII. NUMBER 12952.

NEW YORK, SATURDAY, DECEMBER 18, 1915.

PRICE, 3 CENTS.

## THE CITY RECORD.

OFFICIAL JOURNAL OF THE CITY OF NEW YORK.  
Published Under Authority of Section 1526, Greater New York Charter, by the  
**BOARD OF CITY RECORD.**  
JOHN PURROY MITCHEL, MAYOR.  
LAMAR HARDY, CORPORATION COUNSEL. WILLIAM A. PRENDERGAST, COMPTROLLER.

DAVID FERGUSON, SUPERVISOR.

Supervisor's Office, Municipal Building, 8th floor.

Published daily, at 9 a. m., except legal holidays, at Nos. 96 and 98 Reade street (north side), between West Broadway and Church street, New York City.  
Subscription, \$9.30 per year, exclusive of supplements. Daily issue, 3 cents a copy.

SUPPLEMENTS: Civil List (containing names, salaries, etc., of the City employees), Two Dollars; Official Canvass of Votes, 10 cents; Registry Lists, 5 cents each assembly district; Law Department Supplement, 10 cents; Annual Assessed Valuation of Real Estate, 25 cents each section; postage prepaid.

ADVERTISING: Copy for publication in the City Record must be received at least TWO (2) days before the date fixed for the first insertion; when proof is required for correction before publication, copy must be received THREE (3) days before the date fixed for the first insertion.

COPY for publication in the corporation newspapers of Brooklyn must be received at least THREE (3) days before the date fixed for the first insertion.  
Entered as Second-class Matter, Post Office at New York City.

## TABLE OF CONTENTS.

Assessors, Board of—		Health, Department of—	
Completion of Assessments	9519	Proposals	9521
Notice to Present Claims for Damages	9519	Instructions to Bidders for Work to Be Done or Supplies to Be Furnished	9524
Bellevue and Allied Hospitals—		Manhattan, Borough of—	
Proposals	9519	Proposals	9518
Bellevue and Allied Hospitals; Correction, Docks and Ferries, Fire; Parks, Manhattan and Richmond; Parks, Brooklyn, Police, Public Charities, Water Supply, Gas and Electricity, Departments of—		Municipal Civil Service Commission—	
Proposals	9518	Eligible Lists Promulgated December 15, 1915	9505
Bellevue and Allied Hospitals; Public Charities, Correction, Health, Departments of—		Notices of Examinations	9512
Proposals	9514	Notice to Bidders at Sales of Old Buildings, etc.	9524
Board Meetings	9511	Official Directory	9510
Bronx, Borough of—		Parks, Department of—	
Proposals	9512	Proposals	9521
Brooklyn, Borough of—		Police Department—	
Auction Sale	9514	Owners Wanted for Unclaimed Property	9515
Proposals	9514	Proposals	9514
Changes in Departments, etc.	9510	Public Charities, Department of—	
City Court of the City of New York—		Proposals	9518
Assignments of Terms and Justices for the Year 1916	9510	Public Service Commission, First District—	
City Record, Board of—		Hearing on Form of Contract	9512
Proposals	9519	Published Notice of Hearing	9512
Correction, Department of—		Queens, Borough of—	
Proposals	9515	Proposals	9513
Docks and Ferries, Department of—		Richmond, Borough of—	
Proposals	9513	Proposals	9512
Education, Department of—		Sinking Fund, Commissioners of—	
Proposals	9517	Notice of Public Hearing	9521
Estimate and Apportionment, Board of—		Street Cleaning, Department of—	
Notice of Public Hearings, Public Improvement Matters	9519	Proposals	9519
Finance, Department of—		Supreme Court, First Department—	
Completion of Assessments	9515	Application	9521
Corporation Sale of Lease	9515	Application for Appointment of Commissioners	9521
Corporation Sales of Buildings	9517	Filing Bill of Costs	9522
Corporation Sales of Real Estate	9515	Filing Final Reports	9522
Interest on City Bonds and Stock	9515	Filing Preliminary Abstracts	9522
Notice of Sales of Tax Liens	9517	Supreme Court, Second Department—	
Sureties on Contracts	9517	Application for Appointment of Commissioners	9522
Vouchers Received December 17, 1915	9507	Filing Bill of Costs	9524
Warrants Made Ready for Payment December 17, 1915	9505	Filing Final Reports	9522
		Hearing on Qualifications	9524
		Water Supply, Gas and Electricity, Department of—	
		Proposals	9515

## MUNICIPAL CIVIL SERVICE COMMISSION.

Eligible Lists Promulgated Dec. 15, 1915.

Promotion to Janitor-Engineer.

Department of Education.

- Office of the Supervisor of Janitors—
1. Martin Nolan, 26 West 111th St., 89.80.
  2. William M. Gavin, 222 Bristol St., Brooklyn, 88.50.
  3. Thomas J. Fox, 34 Vermilyea Avenue, 88.25.
  4. William F. Hartmann, 418 Marion St., Brooklyn, 88.
  5. Benjamin T. Corwin, 238 Menahan St., Brooklyn, 87.95.
  6. Matthew J. Brown, 282 Jay St., Brooklyn, 87.80.
  7. John Sullivan, 1708 Park Avenue, 87.40.
  8. Soren Thomassen, 207 Rivington St., 87.30.
  9. John J. Murphy, 593 E. 137th St., 87.30.
  10. Eugene J. Brown, 471 Sterling Place, Brooklyn, 87.10.
  11. Patrick Guina, 407 E. 87th St., 87.10.
  12. Jacob J. Vogel, 782 Bushwick Avenue, Brooklyn, 87.
  13. Richard J. Barry, 340 E. 18th St., 86.20.
  14. Patrick A. McGann, 4451 Matilda Avenue, Bronx, 86.
  15. James G. Hope, 310 Arlington Avenue, Brooklyn, 85.90.
  16. Christian Nicola, 448 Decatur St., Brooklyn, 85.40.
  17. Spencer H. De Noie, 815 8th Avenue, Brooklyn, 84.90.
  18. Frank A. Garcia, 1711 E. 2nd St., Brooklyn, 84.80.
  19. James G. Campion, 214 E. 20th St., 84.50.
  20. Frank J. Cavanagh, 45 Van Siclin Avenue, Brooklyn, 84.50.
  21. James S. Fenton, 566 Edgcombe Avenue, 84.50.
  22. Harry Neumann, 323 45th St., Brooklyn, 84.40.
  23. James J. Drumm, 585 Van Nest Avenue, Bronx, 84.30.
  24. Robert J. Cory, 80 E. 116th St., 84.30.
  25. Henry A. Richmond, Gardner St. and Lamartine Avenue, Bayside, L. I., 84.20.
  26. Michael C. Dexter, 2008 Third Avenue, 84.20.
  27. Herman A. Hintz, 1151 75th St., Brooklyn, 84.13.
  28. Henry A. Schneider, 154 Glen St., Brooklyn, 84.
  29. Martin J. Vehstedt, 79 North Oxford St., Brooklyn, 84.
  30. Thomas F. O'Brien, 1049 Park Avenue, 83.90.
  31. William Scarlett, Crescent St., Far Rockaway, 83.60.
  32. Patrick F. Fitzgerald, 1103 Gates Avenue, Brooklyn, 83.60.
  33. Joseph P. Durand, 100 Bay 14th St., Brooklyn, 83.50.
  34. John C. Murphy, P. S. 135, 51st St. and 1st Ave., 83.45.
  35. John J. Spellman, 109 Rhine Avenue, Concord, S. I., 83.40.
  36. Patrick McLoughlin, 211 McDougal St., Brooklyn, 83.30.
  37. Thomas Nugent, 145 West 16th St., 83.25.
  38. Thomas O'Connor, 214 11th St., Brooklyn, 83.10.
  39. Andrew O. Netherfield, 96 Allendale St., Jamaica, 83.
  40. Daniel Culhane, 97 Edson St., Corona, L. I., 83.
  41. William D. Rath, 65 West 127th St., 82.90.
  42. Joseph H. McNerny, 100 Sharott Ave., Princess Bay, S. I., 82.80.
  43. Hugh E. Clinton, 326 E. 84th St., 82.70.
  44. Charles Boyle, 90 42nd St., Corona, L. I., 82.60.
  45. Joseph Geis, 288 Linden St., Brooklyn, 82.40.

46. Walter A. Lyons, 4308 Broadway, 82.40.
47. Noyes E. Devoe, 237th St. and Blackstone Avenue, Bronx, 82.40.
48. James L. Cummings, 1023 Lorimer St., Brooklyn, 82.20.
49. Fredk. Boller, 230 Fisk Ave., Maspeth, L. I., 82.10.
50. Patrick J. McLaughlin, 134 West 103d St., 81.90.
51. James F. Seery, 453 Morningstar rd., Graniteville, S. I., 81.90.
52. Nicholas Dunn, 123 Vancilin Ave., Brooklyn, 81.70.
53. Duncan Robinson, 110 Sheriff St., 81.60.
54. Samuel J. Slevin, 409 E. 88th St., 81.50.
55. John P. J. Tully, 212 E. 32d St., 81.40.
56. William Calder, 4507 Fort Hamilton Ave., Brooklyn, 81.20.
57. Stephen H. Middleton, 228 W. 41st St., 80.80.
58. William G. Dunn, 135 West 116th St., 80.70.
59. Michael J. Martin, 139 Keap St., Brooklyn, 80.50.
60. Charles Paton, 157 Duffield St., Brooklyn, 80.50.
61. George F. Donnelly, 4 Cox Pl., Maspeth, L. I., 80.50.
62. William J. Moylan, 250 Rutledge St., Brooklyn, 80.10.
63. L. James Radin, 195 Wilson St., Brooklyn, 79.90.
64. Giovanni Boscia, 341 E. 146th St., 79.90.
65. Charles Harris, 784 Bushwick Ave., Brooklyn, 79.70.
66. Livingston Beekman, 1330 52d St., Brooklyn, 79.60.
67. Daniel F. Keenan, 283 Weirfield St., Brooklyn, 79.40.
68. Howard Wilson, 71st St. and 2d Ave., Brooklyn, 79.30.
69. John F. Brown, 164 Pennsylvania Ave., Rosebank, S. I., 79.30.
70. Sidney E. Norton, 418A Monroe St., Brooklyn, 79.26.
71. Alfred J. Frost, 21 1st St., Woodside, L. I., 79.20.
72. Michael J. Fagan, 2078 Mapes Avenue, Bronx, 79.20.
73. John J. Breen, 678 Academy St., 79.20.
74. Patrick T. Fox, 140 3d St., Long Island City, 79.
75. Kenneth D. Johnson, 135 New Jersey Ave., Brooklyn, 79.
76. Hugh Douglas, 1929 Andrews Ave., Morris Heights, Bronx, 79.
77. Francis J. Fannon, 313 E. 57th St., 79.
78. Asa A. Ethridge, 1003 Hart St., Brooklyn, 78.97.
79. William McCarthy, 1014 Hopkinson Ave., Brooklyn, 78.90.
80. Henry Boerner, 9 Bay 38th St., Brooklyn, 78.70.
81. James F. Connor, 46 Hausman Ave., Port Richmond, S. I., 78.60.
82. John A. Herzog, 417 5th St., 78.30.
83. William H. Miller, 92 Bay 16th St., Brooklyn, 78.30.
84. Louis F. Krieg, 379 Kosciusko St., Brooklyn, 78.25.
85. Percy G. Bostock, 294 E. 143d St., 78.23.
86. Christian Kirkman, Little Neck Road, Little Neck, L. I., 78.10.
87. Charles A. Neumann, 339 E. 9th St., Brooklyn, 78.
88. Jacob H. Prehm, 823 7th Ave., 77.80.
89. John Boyle, Fort Hamilton Ave. and E. 5th St., Brooklyn, 77.70.
90. Ferdinand Antony, 273 Wyckoff Ave., Brooklyn, 77.50.
91. William Theisen, 52 Camelia St., Queens Borough, 77.20.
92. John J. Hayde, 2302 Decatur St., Evergreen, L. I., 76.90.
93. Clarence Munson, 783 Ely Ave., Astoria, L. I., 75.70.
94. James Cahill, 136 7th St., 74.90.
95. Thos. F. O'Connell, 5 Hanover St., Elmhurst, L. I., 74.85.
96. William A. Ley, 413 Wolcott Ave., Long Island City, 74.50.
97. Michael Boyle, 356 President St., Brooklyn, 73.35.

Promotion to Clerk, Second Grade.  
President of the Borough of Brooklyn.

- Bureau of Sewers—
1. John A. Cassidy, 434 Henry St., Brooklyn, 75.52.
- Bureau of Buildings—
1. Joseph G. Waldron, 1414 Herkimer St., Brooklyn, 77.85.

Promotion to Clerk, Fourth Grade.  
President of the Borough of Brooklyn.

- Bureau of Public Buildings and Offices—
1. Morris Titonek, 228 E. 31st St., Brooklyn, 81.14.

Promotion to Clerk, Third Grade.

- Bureau of Buildings, Brooklyn—
1. Robert J. Duncan, 1843 Atlantic Ave., Brooklyn, 71.93.
  2. Ernest R. Risse, 8699 22d Ave., Brooklyn, 70.

## DEPARTMENT OF FINANCE.

### WARRANTS MADE READY FOR PAYMENT IN DEPARTMENT OF FINANCE FRIDAY, DECEMBER 17, 1915.

Below is a statement of warrants made ready for payment on the above date, showing therein the Department of Finance voucher number, the dates of the invoices or the registered number of the contract, the date the voucher was filed in the Department of Finance, the name of the payee and the amount of the warrant.

Where two or more bills are embraced in the warrant, the dates of the earliest and latest are given, excepting that, when such payments are made under a contract, the registered number of the contract is shown in the place of the second invoice date.

Where the word "final" is shown after the name of the payee, payment will not be made until thirty days after the completion and acceptance of the work, but all of the other warrants mentioned will be forwarded through the mail unless some reason exists why payment is to be made in person, in which event written notice will be promptly given to the claimant.

In making a written or verbal inquiry at this office for any of the above mentioned warrants, it is requested that reference be made by the Department of Finance voucher number.  
WILLIAM A. PRENDERGAST, Comptroller.

Finance Voucher No.	Invoice Dates or Contract Number.	Received in Department of Finance.	Name of Payee.	Amount.
<b>Board of Aldermen.</b>				
143601	10-10-15	12-10-15	New York & Brooklyn Towel Supply Co.	\$20 40
143603			P. J. Scully, City Clerk	90
143599	11-30-15	12-10-15	Foster-Scott Ice Co.	4 34
143606			F. F. Fuhrmann	1 20
<b>Armory Board.</b>				
144689	42929		New York Telephone Co.	\$3 73
144687	42930	12-13-15	New York Telephone Co.	5 51
144686	42930	12-13-15	New York Telephone Co.	17 06
144688	42930	12-13-15	New York Telephone Co.	48 02
<b>Department of Bridges.</b>				
145101		12-14-15	Henry Van Vorst, Chauffeur	\$ 75
145099		12-14-15	Henry De Jongh	75
145095		12-14-15	Archibald McLean, Assistant Engineer	20 80
145092		12-14-15	J. A. Knighton, Assistant Engineer	32 25
145093		12-14-15	J. G. Theban	3 70
145096		12-14-15	J. A. Knighton, Assistant Engineer	5 35
145097			Volney P. Wilson, General Foreman	2 80
145102			Calvin I. Crocker, Assistant Engineer	25 77



Finance Voucher No.	Invoice Dates or Contract Number.	Received in Department of Finance.	Name of Payee.	Amount.	Finance Voucher No.	Invoice Dates or Contract Number.	Received in Department of Finance.	Name of Payee.	Amount.	
<b>Bellevue and Allied Hospitals.</b>										
143703	3-31-15	12-10-15	Postal Telegraph-Cable Company.....	24 88	144390	10- 3-15	41745	12-13-15	Naughton-Mulgrew Motor Car Co. ..	24 98
145258	10- 4-15	12-14-15	The Queens County Water Company..	93 60	143181	9-30-15		12- 9-15	Paul C. Taylor .....	30 00
144359	10-27-15	12-13-15	Underwood Typewriter Co., Inc.....	9 00	144511				F. J. McCaragher .....	33 61
144361			J. W. Buckley Rubber Co.....	45 61	143297				M. Kalmus .....	36 40
144367	10-11-15	12-13-15	Wappler Electric Mfg. Co., Inc.....	6 00	143161				F. N. Du Bois & Co. ....	84 14
144368			Rutherford Rubber Co.....	96 57	144508	9-27-15		12-13-15	Michael Fogarty, Inc. ....	17 70
144371	11- 1-15	12-13-15	American Flag Co.....	20 24	144863	8-31-15		12-14-15	Wadsworth Garage, Inc. ....	4 16
144357			John Morgan .....	23 50	144828	9-18-15		12-14-15	Arnold, Constable & Co., Inc. ....	52 60
144726	10- 4-15	12-14-15	Candee Smith & Howland Co.....	14 25	144509	9-28-15		12-13-15	F. J. McCaragher .....	23 67
144727	10-11-15	12-14-15	Hammacher, Schlemmer & Co. ....	6 74	144513	10-12-15		12-13-15	R. Solomon & Son, Inc. ....	7 07
144728	10-11-15	12-14-15	John Simmons Co. ....	21 50	144512	10-13-15		12-13-15	The Blake & Knowles Steam Pump Co. ....	1 50
144729	10- 6-15	12-14-15	The Mosaic Tile Co. ....	10 00	144515	11- 8-15		12-13-15	George Roach .....	6 00
144730	10- 4-15	12-14-15	Leo Uhlfelder Co. ....	6 25	144521	9-21-15		12-13-15	S. F. Carlin .....	6 94
144731	10- 9-15	12-14-15	George F. Sargent Company .....	5 00	144520	11- 2-15		12-13-15	James F. Duignan .....	10 00
144732	10- 8-15	12-14-15	William P. Youngs & Bros. ....	3 00	144518	11- 4-15		12-13-15	James Yorkston .....	5 00
143906	11- 1-15	12-11-15	Wm. J. Hewlett .....	26 40	144517	11- 8-15		12-13-15	William H. Ellis .....	4 00
145259		12-14-15	New York Telephone Company .....	2 50	143297	9-13-15		12- 9-15	M. Kalmus .....	36 40
144733			Royal Eastern Electrical Supply Co..	5 25	144522	10-13-15, 11- 1-15		12-13-15	S. Zacharkow .....	78 25
144734	10- 4-15	12-14-15	C. M. Kinney Co. ....	3 11	144523	10-22-15		12-13-15	S. Zacharkow .....	18 58
144735	10- 4-15	12-14-15	C. M. Kinney Co. ....	2 50	144524	9-23-15, 11-25-15		12-13-15	B. B. Edwards .....	26 00
144737	10- 2-15	12-14-15	Nason Manufacturing Co. ....	3 01	144394	10-19-15		12-13-15	Library Bureau .....	33 60
144739	10- 7-15	12-14-15	Baeder, Adamson & Co. ....	5 60	144399	9- 2-15		12-13-15	Agent and Warden, Auburn Prison ..	26 00
144740	10- 1-15	12-14-15	Jenkins Bros. ....	1 63	144799	10-29-15		12-14-15	The Brooklyn Heights Railroad Co. ..	15 00
144724	10-12-15	12-14-15	Stanley & Patterson .....	35 93	144801	10-26-15		12-14-15	The Brooklyn Heights Railroad Co..	36 00
144725	10-26-15	12-14-15	John Greig .....	21 95	144800				Manhattan and Queens Traction Corporation ..	12 20
144723	10- 6-15	12-14-15	Kieley & Mueller .....	44 90	144391	6- 2-15		12-13-15	Cobb-Macey-Dohme, Inc. ....	28 00
144741			Chesebro-Whitman Co., Inc. ....	2 00	144374	9-13-15		12-13-15	Stanley & Patterson, Inc. ....	5 76
144713	10-18-15	12-14-15	Royal Eastern Electrical Supply Co..	53 33	144377	10- 9-15		12-13-15	George T. Montgomery .....	5 08
144717	9-28-15, 10-20-15	12-14-15	Cornell & Underhill .....	18 92	144020	10- 4-15		12-11-15	Manning, Maxwell & Moore .....	12 03
144714	10-25-15	12-14-15	Cornell & Underhill .....	30 16	144028	10- 9-15		12-11-15	R. P. Dunlap .....	24 00
144722	10-19-15	12-14-15	Valentine & Co. ....	16 67	144830	10-15-15		12-14-15	Henry Holt & Co. ....	63 20
144718	4-22-15, 10- 1-15	12-14-15	Thomas C. Dunham .....	23 30	144031	9-27-15		12-11-15	Henry Allen .....	28 50
144719			Thomas C. Dunham .....	32 65	144842				C. W. Bardeen .....	1 00
144709	9-24-15, 11- 5-15	12-14-15	Stanley & Patterson .....	43 95	144080				H. T. Dakin .....	97 20
144720	10-20-15	12-14-15	Stanley & Patterson .....	22 73	144414	10-25-15		12-13-15	James A. Miller .....	9 10
144708	10- 8-15	12-14-15	The J. L. Mott Iron Works .....	3 00	144416				L. E. Knott Apparatus Co. ....	1 92
144710	10- 1-15	12-14-15	Pittsburgh Plate Glass Co. ....	4 20	144413				The Pallette Art Co. ....	2 20
144711	9-27-15, 9-28-15	12-14-15	Chilton Paint Co. ....	19 50	144022	6- 3-15		12-11-15	M. J. Tobin .....	8 56
144712	10-19-15	12-14-15	Theo. W. Morris & Co. ....	67 00	144032	10-21-15		12-11-15	Talens & Son .....	41 25
144715	10-14-15	12-14-15	Chase, Roberts & Co. ....	6 00	144026	10- 5-15		12-11-15	Schoverling, Daly & Gales .....	64 05
144716	9-21-15, 10- 8-15	12-14-15	The Cutler-Hammer Mfg. Co.....	44 49	144033	9-23-15		12-11-15	Scientific Equipment Co. ....	72 73
145252		12-14-15	George A. White .....	43 48	144836	10-15-15		12-14-15	E. P. Dutton & Co. ....	6 00
<b>County Court, Bronx County.</b>					144021	10-11-15		12-11-15	A. L. Nathan Company .....	24 62
10759		12-16-15	Louis G. Hamburger .....	100 00	144018	9-14-15		12-11-15	Scientific Equipment Co. ....	2 20
<b>Municipal Courts.</b>					144834	10- 1-15		12-14-15	Kolesch & Co. ....	2 20
145180		12-14-15	T. J. O'Donnell .....	13 05	144380	10-18-15		12-13-15	Wm. Zinsner Co. ....	9 84
145211			William A. Murphy .....	4 20	144373	9-22-15		12-13-15	James S. Barron & Co. ....	68 31
145210		12-14-15	John Henigin, Jr., Clerk .....	9 30	144844	10-19-15		12-14-15	Scott, Foresman & Co. ....	6 00
145212			William A. Nelson, Jr. ....	4 75	144838	9-24-15		12-14-15	William R. Jenkins Co. ....	51 52
145199		12-14-15	John M. Cragen .....	80 00	144840	9-24-15		12-14-15	J. L. Hammett Co. ....	50 40
<b>City Magistrates' Courts.</b>					144843	10-19-15		12-14-15	Atkinson, Mentzer & Co. ....	22 50
143336	12- 1-15	12- 9-15	Patrick Dougherty .....	11 00	144392	9- 3-15, 10-18-15		12-13-15	Agent & Warden, Auburn Prison .....	65 00
143337	12- 1-15	12- 9-15	The Peerless Towel Supply Co. ....	1 50	144024	10-11-15		12-11-15	A. G. Spalding & Bros. ....	49 75
144547			Adolphus Ragan, Acting Chief Clerk..	91 54	141079	8-18-15		12- 4-15	The Baker & Taylor Co. ....	226 20
144548			Howard P. Weir .....	12 45	141080	7-16-15		12- 4-15	The Baker & Taylor Co. ....	282 54
144550	11-19-15	12-13-15	The Western Union Telegraph Company, Inc.	61	141125	9-14-15		12- 4-15	The Baker & Taylor Co. ....	317 56
144551	11-29-15	12-13-15	Hillard Mfg. Co. ....	11 25	141127	9-15-15		12- 4-15	The Baker & Taylor Co. ....	488 86
144549	11-30-15	12-13-15	Monahan Express Co. ....	7 20	141087	9-28-15		12- 4-15	Charles E. Merrill Co. ....	135 30
144552	12- 2-15	12-13-15	Hillard Manufacturing Company .....	1 25	141088	10- 4-15		12- 4-15	Educational Publishing Co. ....	203 11
<b>Court of Special Sessions.</b>					141084	9-24-15		12- 4-15	American Book Co. ....	1,812 77
10722		12-15-15	J. Boyd .....	20 00	141093	9-29-15		12- 4-15	The H. M. Rowe Co. ....	360 27
144997			Frank W. Smith, Chief Clerk .....	376 33	141104	8-30-15		12- 4-15	Charles Scribner's Sons .....	826 59
<b>Supreme Court.</b>					141090	10- 4-15		12- 4-15	The Ellsworth Co. ....	278 10
142587	10-30-15	12- 8-15	Great Bear Spring Co. ....	6 90	141085	7-10-15		12- 4-15	Jacob D. Klausner .....	418 20
<b>County Clerk, Kings County.</b>					144914	11- 3-15		12-14-15	Rufus J. Suits, Chief Clerk .....	2 95
143594	11- 1-15	12-10-15	The Banks Law Publishing Company..	7 50	144912	10- 8-15		12-14-15	The J. W. Pratt Co. ....	20 00
<b>Board of City Record.</b>					143021	6-30-15, 9- 3-15		12- 8-15	M. J. Tobin .....	75 21
142550	12- 7-15	40932	M. B. Brown Printing & Binding Co..	6,569 90	144375	8-28-15		12-13-15	Frederick Pearce Co. ....	5 58
141148	10-30-15	40932	M. B. Printing & Binding Co.....	1,159 79	143151	7- 8-15		12- 9-15	Rauh Cutlery Co. ....	36 00
<b>Department of Correction.</b>					144029	11-16-15		12-11-15	Syndicate Trading Co. ....	1 96
141067	10-16-15	42965	John F. Schmadeke, Inc. ....	275 50	141083	6-14-15		12- 4-15	M. J. Tobin .....	1,271 02
141077	8-25-15		Department of Correction .....	1,467 90	141095	9-23-15		12- 4-15	New York & Pennsylvania Co., Assignee of Hopper Paper Co.....	282 05
141078	9- 1-15		Department of Correction .....	16,634 17	141114				Bloomington Bros. ....	467 10
144942	11-18-15		Russell Uniform Co. ....	11 00	141113	9-21-15		12- 4-15	The Atlas Shear Co. ....	727 50
144958	10-29-15		The East River Mill & Lumber Co.....	45 63	141118	9-20-15		12- 4-15	Parker P. Simmons Co., Inc. ....	150 00
144959	11-29-15		Nason Manufacturing Co. ....	5 85	144915	10- 1-15		12-14-15	Rufus J. Suits, Chief Clerk .....	4 75
144960	11-16-15		Ogden & Wallace .....	10 01	144916	9-23-15		12-14-15	Interborough Delivery Co. ....	40 00
144947	5-22-15		Murtha & Schmohl Co. ....	40 50	144806	9-14-15		12-14-15	H. Pfund .....	30 00
141069	12-30-14	40765	Peter J. Constant .....</							



Finance Voucher No.	Invoice Dates or Contract Number.	Received in Department of Finance.	Name of Payee.	Amount.	Finance Voucher No.	Invoice Dates or Contract Number.	Received in Department of Finance.	Name of Payee.	Amount.		
147074		12-17-15	Alfred A. Stuart and Harry C. Sanford, trustees, assignees of Nathaniel J. Haywood	44 00	145267		12-14-15	E. H. Seehusen	5 05		
145529	11- 1-15. 11-16-15	12-14-15	William Necker, Inc.	50 00	142894	10-25-15	12- 8-15	William J. Crosson	34 65		
145530			William Necker, Inc.	50 00				<b>Public Service Commission.</b>			
			<b>Fire Department.</b>		141574		40322	12- 4-15	Flinn-O'Rourke Company, Inc., assignee of Booth & Flinn, Ltd.	\$74,516 06	
144774	11-30-15	43058	12-14-15	Bacon Coal Co.	\$78 35	141575		40317	12- 4-15	Flinn-O'Rourke Company, Inc., assignees of Booth & Flinn, Ltd., and O'Rourke Engineering Construction Co.	127,731 80
144782	11-15-15	43551	12-14-15	Montgomery & Co., Inc.	8 19	141573		43214	12- 4-15	D. C. Serber	150 00
144784	11-22-15	43557	12-14-15	Knickerbocker Supply Company	7 90	144236	11-16-15. 11-18-15	12-11-15	The H. B. Claflin Corporation	41 53	
144785		43555		Alfred Chatwin Supply Co.	34 20	144238	11-23-15	12-11-15	Dieges & Clust	40 00	
144787	5-17-15	42036	12-14-15	Western Electric Company	67 85	144247			I. & S. Glick	43 50	
144788	11-27-15	43556	12-14-15	Western Electric Company	2 70	144270	11-16-15	12-11-15	F. S. Webster Company	70 00	
			<b>Department of Health.</b>		144260			Mittag & Volger, Inc.	48 00		
143414	10-16-15		12- 9-15	Reiff Bros. Co., Inc.	\$10 75	145017	11- 8-15	12-14-15	Adams Express Company	3 19	
143772	9-30-15		12-10-15	P. Lawless' Sons	74 00	145035		12-14-15	The Bell Telephone Company of Pennsylvania	5 72	
143780	7- 1-15. 7- 6-15		12-10-15	Whitall-Tatum Co.	78 40	145018		12-14-15	The Bell Telephone Company of Pennsylvania	7 60	
143752	10-20-15		12-10-15	De S. C. Landauer	5 50	144281	11-13-15	12-11-15	Benj. H. Tyrrel, Inc.	27 35	
143756	10-28-15		12-10-15	United States Rubber Company	39 60	144272	11-19-15	12-11-15	Baron Printing Co.	49 05	
143750	11-20-15		12-10-15	Knickerbocker Supply Co.	1 02	145036		12-14-15	Herman A. D. Hollmann, Auditor	416 17	
144559				Schiffelin & Co.	55	145019	11-24-15	12-14-15	The Bronx Gas and Electric Co.	2 00	
144560	10-28-15		12-13-15	Owen M. Dawson	3 40	145033	11-29-15	12-14-15	The New York Mutual Gas Light Co.	11 55	
144561	10-16-15		12-13-15	The Globe-Wernicke Co.	11 42	141572		43654	12- 4-15	The Snare & Triest Co.	12,231 49
144562				Crown Stamp Works	3 50	145028	10-25-15	12-14-15	Department of Water Supply, Gas and Electricity	1 00	
144563	10-18-15		12-13-15	The S. S. White Dental Manufacturing Co.	4 80	145027	2-28-15. 10-31-15	12-14-15	The Brooklyn Union Gas Co.	3 31	
10646				Loren C. Horton	32 50	144282	11-26-15	12-11-15	W. M. Pringle & Co., Inc.	58 20	
			<b>Department of Licenses.</b>		144252	11-24-15. 11-26-15	12-11-15	B. F. Kane & Bro.	78 60		
145174			12-14-15	George H. Bell, Commr.	9 85	141571		32215	12- 4-15	Patrick McGovern & Co., assignee of Patrick McGovern	223 15
145173			12-14-15	George H. Bell, Commr.	50 80				<b>Department of Public Charities.</b>		
			<b>Law Department.</b>		142255			P. Lawless' Sons	\$59 66		
10766			12-16-15	Guy P. Switzer	20 00	142396	9-16-15. 10-19-15	12- 8-15	Bramhall-Deane Co.	82 20	
10767				Thomas F. Burke	40 00	142609	9-22-15	12- 8-15	Bloomington Brothers	76 50	
			<b>Department of Parks.</b>		141912		7856	12- 7-15	Charles B. Meyers	37 50	
143535			12-10-15	Peter J. Brennan	49 00	141915		34774	12- 7-15	Herbert J. Wilks, Inc.	24 00
			<b>Police Department.</b>		141914		34772	12- 7-15	Herbert J. Wilks Co., Inc.	20 00	
144652	11-13-15		12-13-15	New York Blue Print Paper Co.	3 75	144543			N. Y. State Hospital for Incipient Tuberculosis	2,272 34	
144664				Welsbach Gas Lamp Co.	28 48	145721			Angus P. Thorne, Supt.	235 00	
144663	11- 6-15		12-13-15	Meyer, Denker, Sinram Co.	11 25	142163	10-20-15	12- 7-15	Louis Schmutz	69 30	
144684			12-13-15	Arthur Woods, Police, Commr.	2,999 82	144700	11-20-15	12-13-15	<b>Register, New York County.</b>		
144677				Hollifield Target Practice Rod Co.	20 00	144701	7-16-15	12-13-15	W. M. Murphy	\$48 00	
144676	11-16-15		12-13-15	Richardson & Boynton Co.	17 00				Lithoprint Co.	1 49	
144675	11-17-15		12-13-15	Garford Motor Truck Co., Inc.	42 42	144133	11- 1-15	12-11-15	<b>Board of Water Supply.</b>		
144674	11-22-15		12-13-15	Vincenzo Russo & Brothers	1 50	144137	10- 1-15	12-11-15	New York Blue Print Paper Co.	\$68 14	
144665	11-10-15. 11-11-15		12-13-15	Garford Motor Truck Co., Inc.	55 99	144136		12-11-15	L. S. Winne & Co.	11 79	
144651	11-26-15		12-13-15	A. B. Dick Co.	56 55	144135	11- 9-15	12-11-15	Westchester Lighting Co.	70	
144657	11-11-15		12-13-15	L. Cohen	2 25	144132	9- 1-15	12-11-15	Underwood Typewriter Co., Inc.	10 50	
144656	11-13-15. 11-15-15		12-13-15	James C. Nicols, Inc.	3 10	144131	11-16-15	12-11-15	Manning, Maxwell & Moore, Inc.	28 30	
144655	11- 6-15		12-13-15	H. W. Johns-Manville Co.	1 50	144130	11-18-15	12-11-15	Keystone State Construction Co.	89 88	
144667	11-13-15		12-13-15	James C. Nichols, Inc.	2 90	144129	10-29-15	12-11-15	Isador Kohler	11 55	
144666	11-15-15		12-13-15	Kipp Wagon Co.	28 90	144128	11- 1-15	12-11-15	Eugene Dietzen Co.	5 32	
144673				Otis Elevator Company	84 71	146109		12-15-15	F. W. Devoe & C. T. Reynolds Co.	73 28	
144668	11-16-15		12-13-15	Stewart-Warner Speedometer Corporation	4 50	10703		12-15-15	Thomas F. Cleary	42 00	
144678	11-17-15		12-13-15	The Silve Company	19 75	10699		12-15-15	William McM. Speer	2,000 00	
144682	11-18-15		12-13-15	Hollifield Target Practice Rod Co.	11 25	10700		12-15-15	William H. Grogan	250 00	
144683	11-15-15		12-13-15	E. J. Dailey	14 40	141156	11- 5-15	12-15-15	Edward J. Cullen	131 11	
142880	11- 9-15		12- 8-15	A. H. Denny	22 50	141155	11- 6-15	12- 4-15	Isaac Greenburg	110 00	
144661	11-10-15		11-13-15	Parlato & Molloy	15 00	141154	12- 2-15	12- 4-15	State Law Reporters, Inc.	320 00	
144660	11-11-15. 11-15-15		12-13-15	Herman Kramer	2 00	144134	12- 2-15	12-11-15	The J. W. Pratt Co.	8 75	
144659	11- 1-15		11-13-15	Edward Kelly	7 60	144124	11-29-15	12-11-15	M. B. Brown Printing and Binding Co.	18 75	
144658	11- 1-15		12-13-15	S. Hughes	12 00				<b>Department of Water Supply, Gas and Electricity.</b>		
144301	10-27-15	42954	12-11-15	J. W. Gasteiger & Son	78 92	144632		12-13-15	William Williams, Commissioner	500 00	
			<b>President of the Borough of The Bronx.</b>		144150	11-19-15	12-11-15	C. L. Dooley	74 25		
144598			12-13-15	J. Stewart Wilson	6 57	144166	11- 4-15	12-11-15	The Madison Guarantee Sanitary Plumbing & Heating Co.	3 07	
144600				J. Stewart Wilson	112 70	144165	11-17-15	12-11-15	Wm. R. Muller	2 65	
144621				F. V. Morrison	25 00	144168	9-24-15	12-11-15	The Dellon-Watnik Co.	17 53	
144607	11-23-15		12-13-15	The New York Central Railroad Co.	2 00	144171	11-11-15	12-11-15	Merck & Co.	3 75	
144608	12- 6-15		12-13-15	New York Central Railroad Co.	5 00	144170		12-11-15	United States Gauge Co.	8 00	
144623	12- 8-15		12-13-15	A. Rudolph	16 00	144169	9-17-15	12-11-15	William E. Smith	17 04	
144620				The New York Multi-Coloring Copying Co.	60	144172	11-27-15	12-11-15	Abraham & Straus	4 30	
144619	11-30-15		12-13-15	The Third Avenue Window Cleaning Co.	63 50	144167	10-26-15	12-11-15	The Ideal Plumbing & Steam Heating Co.	5 05	
144618	12- 3-15		12-13-15	The Burnet Co.	2 27	144161	11-19-15	12-11-15	Patriarche & Bell	6 56	
144330	11-27-15		12-11-15	B. C. Miller & Son	11 09	144160	11-23-15	12-11-15	Ross Valve Mfg. Co.	23 25	
138772				John Byrne	45 00	144140	11-18-15	12-11-15	Estate of George W. Hall	33 75	
141153	38025	12- 4-15		Cranford Company	17,635 89	144139	11-20-15	12-11-15	Eaton, Kelly Co.	31 25	
129812	43121	1- 5-15		Uvalde Asphalt Paving Co.	4,115 40	144142		12-11-15	New York & New Jersey Lubricant Co.	14 40	
			<b>President of the Borough of Queens.</b>		144143	11-15-15	12-11-15	The International Seal & Knot Protector Co.	67 50		
144586	11-22-15		12-13-15	The Long Island Hardware Company	12 90	144141		12-13-15	Estate of George W. Hall	57 00	
144583	10-30-15. 11-30-15		12-13-15	Lemmy Garage, Inc.	6 05	144641	10-19-15	12-13-15	Vacuum Oil Company	15 15	
144585				The Goodyear Tire and Rubber Co.	11 80	144178	9-20-15	12-11-15	Ford Motor Co.	62 94	
144577	11-30-15		12-13-15	Crandall Packing Co.	1 60	144633		12-13-15	Cornelius J. Burns, Acting Foreman	1 50	
144578	12- 6-15		12-13-15	Walldorf, Hafner & Schultz	55 52	142845		12-14-15	G. W. Hudson	14 25	
144575	10-30-15		12-13-15	Great Bear Spring Co.	18 00	145137		12-14-15	J. H. Burke, Chief Inspector	8 45	
144591	8-14-15		12-13-15	Nason Manufacturing Co.	12 83	145130		12-14-15	A. H. Kirchmer	2 80	
144592				Joseph McGee Iron and Brass Foundry Co.	59 85	145135		12-14-15	Joseph Honey, Acting Chief Inspector	42 65	
144595	10-30-15		12-13-15	Lemmy Garage, Inc.	2 70	145127		12-14-15	William R. Birdsley, Acting Chief Engineer	71 25	
144596	11-30-15		12-13-15	Lemmy Garage, Inc.	10 14	142845	10- 1-15	12- 8-15	G. W. Hudson	14 25	
144580				Kelly & Glass	7 00	145145		12-14-15	John T. Metcalf, Assistant Engineer	16 57	
144579	12- 4-15		12-13-15	Walldorf, Hafner & Schultz	63 53	145142		12-14-15	John T. Metcalf, Assistant Engineer	28 35	
145217			12-14-15	Seth W. Kelly	20 00	144159	10-30-15	12-11-15	Nason Mfg. Co.	47	
144594			12-13-15	Madison Avenue Garage and Stables; James H. Connell, proprietor	80 00	144157	11-26-15	12-11-15	E. Belcher Hyde	14 00	
			<b>President of the Borough of Richmond.</b>		144158	11- 6-15	12-11-15	Remington Typewriter Co.	3 00		
142899	9-14-15		12- 8-15	W. B. McVicker Co.	\$45 00	144156	10-30-15	12-11-15	Ernst J. Thiesing	69 00	
145261			12-14-15	Robert Bailey, Supt. of Highways	19 50	144179	11- 8-15	12-11-15	Ford Motor Co.	14 10	
145262			12-14-15	William B. Kenney, Chief Clerk	3 55	144642		12-14-15	C. W. Rennie, Chief Inspector	267 95	
145263				John Timlin, Jr., Supt. of Public Buildings and							

## VOUCHERS RECEIVED IN DEPARTMENT OF FINANCE, FRIDAY, DECEMBER 17, 1915.

A statement is herewith submitted of all vouchers filed in the Department of Finance on this date, in which is shown the Department of Finance voucher number, the date of the invoices or the registered number of the contract, the name of the payee and the amount of the claim. Where two or more bills are embraced in one voucher the date of the earliest is given, excepting that when such vouchers are submitted under a contract the registered number of the contract is shown instead.

WILLIAM A. PRENDERGAST, Comptroller.

Finance Voucher No.	Invoice Date Voucher or Contract Number.	Name of Payee.	Amount.	Finance Voucher No.	Invoice Date Voucher or Contract Number.	Name of Payee.	Amount.
		<b>Board of Aldermen.</b>		147315		Stevenson & Marsters	48
147309		Florence Aten Ives	\$30 25			<b>Bellevue and Allied Hospitals.</b>	
147310	12-10-15	M. B. Brown P. & B. Co.	2 75	147416	10-15-15	E. Elitz	\$13 00
147311		P. J. Scully	10 17	147417	8-28-15	Snook-Roetgen Mfg. Co.	16 50
147312	11-30-15	The Briarcliff Lodge Assn.	8 70	147418	7-15-15	The Standard Electric Time Co.	6 60
147313		P. J. Scully	1 00			Jordan Bros.	34 50
147314	11-30-15	Great Bear Spring Co.	90				



Invoice Finance Date Vouch- or Con- er No. tract Number.	Name of Payee.	Amount.	Invoice Finance Date Vouch- or Con- er No. tract Number.	Name of Payee.	Amount.	Invoice Finance Date Vouch- or Con- er No. tract Number.	Name of Payee.	Amount.
147420	9-17-15 Steele & Condit, Inc.	390 00	147368	11-17-15 Chas. E. Riker	30 90	147009	41180 Parker P. Simmons Co.	3 15
147421	7-20-15 Cornell Iron Works	58 00	147369	10-29-15 Sayer Lumber Co.	18 40	147010	41171 Owen M. Dawson	67
147390	11-6-15 Walter H. Ambrose	72 60	147370	9-10-15 Standard Oil Co. of N. Y.	7 50	147011	41786 Defiance Mfg. Co.	5 20
147391	The Brunswick-Balke-Calender Co.	29 05	147371	10-9-15 Geo. A. Swalm & Son Co.	12 50	147012	41161 J. B. Greenhut & Co.	13 52
147392	10-27-15 Wm. Langbein & Bros.	56 25	147372	11-26-15 Candee, Smith & Howland Co.	18 75	147013	41679 Fredk. Pearce Co.	72
147393	9-24-15 Nicholas J. Schery	5 00	147373	10-28-15 Peter J. Constant	24 96	147014	41220 Jas. A. Miller	4 28
147394	9-24-15 Nicholas J. Schery	5 50	147374	10-20-15 Ogden & Wallace	50 74	147015	41191 Syndicate Trading Co.	8 86
147395	9-4-15 Wm. A. Sander	8 15	147375	11-4-15 Ogden & Wallace	32 75	147016	41473 O. M. Gottesman	12 60
147396	9-4-15 Wm. A. Sander	45 06	147376	11-22-15 Bendiner & Schlesinger	6 00	147017	43073 Selchow & Righter Co.	2 90
147397	9-16-15 Jordan Bros.	71 30	147377	11-8-15 Bramhall-Deane Co.	65 00	147018	41231 The Aluminum Cooking Utensil Co.	24 65
147398	9-25-15 J. G. MacDougall Co.	2 66	147378	10-25-15 Brink & Clark Hardware Co.	62 00	147038	41630 Isaac Pitman & Sons	80 00
147399	9-27-15 Scientific Equipment Co.	14 20	147379	10-8-15 Cheesman & Elliott	184 25	147039	41665 Newson & Co.	1 33
147400	9-16-15 Jordan Bros.	1 00	147380	10-7-15 Thos. Donovan	14 30	147040	41663 Longmans, Green & Co.	2 04
147401	11-15-15 Hodgman Rubber Co.	2 00	147381	11-24-15 Thos. Donovan	6 60	147041	41682 Parex Mfg. Co.	3 51
147402	9-6-15 N. Drasner	2 00	147382	10-30-15 Erie R. R. Co.	127 50	147042	41667 Chas. E. Merrill Co.	1,557 50
147403	9-17-15 The Blake & Knowles Steam Pump Works	123 00	147383	11-11-15 Erie R. R. Co.	84 73	147043	41183 E. Steiger & Co.	66 56
147404	7-27-15 Peters & Heins	85 00	147384	10-23-15 Harder Mfg. Co.	65 00	147044	41378 G. T. Montgomery	17
147405	7-22-15 Geo. I. Roberts & Bros.	165 00	147385	11-18-15 Edward Korn Co.	12 30	147045	41241 Fredk. Pearce Co.	13 54
147406	Otis Elevator Co.	280 30	147386	10-18-15 L. I. R. Co.	24 77	146971	Dorothy Brown	95
147407	9-14-15 American Thermos Bottle Co.	3 72	147387	11-11-15 Bernard A. Flood	\$25 25	146972	Dorothy Brown	15
147408	9-11-15 Henry Wright & Sons	15 00	147388	11-15-15 Cornelius W. Willemse	20 78	146973	M. L. Fitzpatrick	40
147409	9-27-15 J. G. MacDougall Co.	8 00	147389	11-15-15 Benj. H. Tyrrel	482 43	146974	9-24-15 F. A. Buser	130 50
147410	9-28-15 The Dressler Beard Mfg. Co.	2 50	147390	11-5-15 Dept. of Docks and Ferries	\$354 24	146975	10-23-15 J. L. Fries	15 00
147411	9-20-15 Jos. D. Duffy	24 00	147391	11-5-15 Dept. of Docks and Ferries	20	146976	6-25-15 The Maintenance Co.	38 00
147412	9-30-15 J. Saron	30 00	147392	11-5-15 Dept. of Docks and Ferries	1 80	146977	9-12-15 T. F. Long	130 00
147413	7-26-15 Elevator Supply & Repair Co.	311 50	147393	10-18-15 Dept. of Docks and Ferries	14 12	146978	10-23-15 R. Solomon & Son, Inc.	65 00
147414	F. Schmickl & Co.	4 00	147394	11-5-15 Dept. of Docks and Ferries	156 73	146979	10-22-15 M. P. Allen & Son	62 50
147415	10-28-15 Johnson Service Co.	115 00	147395	11-5-15 Dept. of Docks and Ferries	1 80	146980	9-24-15 Godfrey, Keeler Co.	98 50
147377	9-24-15 The Hospital Supply Co.	5 50	147396	11-5-15 Dept. of Docks and Ferries	14 12	146981	10-2-15 L. Meckenberg	158 00
147378	9-29-15 The Hospital Supply Co.	5 50	147397	11-5-15 Dept. of Docks and Ferries	156 73	146982	10-2-15 Louis Glick	65 00
147379	9-30-15 Welsbach Gas Lamp Co.	209 25	147398	11-5-15 Dept. of Docks and Ferries	1 80	146983	11-4-15 Frank Kiebitz	75 50
147380	9-30-15 Welsbach Gas Lamp Co.	275 40	147399	11-5-15 Dept. of Docks and Ferries	14 12	146984	10-8-15 J. & T. Adikes	9 50
147381	10-1-15 Julius Fowl	16 80	147400	11-5-15 Dept. of Docks and Ferries	156 73	146985	11-8-15 John W. Davis	6 00
147382	9-29-15 Julius Fowl	248 80	147401	11-5-15 Dept. of Docks and Ferries	1 80	147533	41366 Hardman, Peck & Co.	229 50
147383	10-28-15 The Kny-Scheerer Co.	8 50	147402	11-5-15 Dept. of Docks and Ferries	1 80	147534	41323 Edward J. Belford	410 00
147384	Otis Elevator Co.	106 19	147403	11-5-15 Dept. of Docks and Ferries	1 80	147535	42730 Nicholas P. Loren Co.	1,048 00
147385	10-7-15 Geo. Poll & Co., Inc.	11 60	147404	11-5-15 Dept. of Docks and Ferries	1 80	147536	41365 Hardman, Peck & Co.	360 00
147386	10-8-15 Geo. Allen & Son	555 00	147405	11-5-15 Dept. of Docks and Ferries	1 80	147537	41367 Wm. Knabe & Co.	436 50
147387	9-28-15 Kipp Wagon Co.	100 00	147406	11-5-15 Dept. of Docks and Ferries	1 80	147538	40346 Electrical Engineering Co.	240 00
147388	11-3-15 The Prometheus Electric Co.	21 00	147407	11-5-15 Dept. of Docks and Ferries	1 80	147539	41367 Wm. Knabe & Co.	436 50
147389	10-15-15 J. Saron	32 50	147408	11-5-15 Dept. of Docks and Ferries	1 80	147540	42861 Philip & Paul	1,023 30
146932	9-24-15 Myers Plate & Window Glass Co.	\$10 00	147409	11-5-15 Dept. of Docks and Ferries	1 80	147541	41107 Johnson Service Co.	891 00
146933	10-30-15 Yawman & Erbe Mfg. Co.	18 00	147410	11-5-15 Dept. of Docks and Ferries	1 80	147542	40840 Frymier & Hanna Co.	8,081 45
146934	11-15-15 The Addressograph Co.	26 73	147411	11-5-15 Dept. of Docks and Ferries	1 80	147543	43042 J. Kresse Co.	8,491 64
146935	12-1-15 Banks Law Pub. Co.	30 50	147412	11-5-15 Dept. of Docks and Ferries	1 80	147544	41313 Knickerbocker Ice Co.	1 50
146936	Barton Mfg. Co.	17 00	147413	11-5-15 Dept. of Docks and Ferries	1 80	147545	41678 Scientific Equipment Co.	4 80
147938	9-30-15 Knickerbocker Towel Supply Co.	12 00	147414	11-5-15 Dept. of Docks and Ferries	1 80	147546	41680 L. E. Knott Apparatus Co.	1 44
146937	12-3-15 R. De Lap	18 00	147415	11-5-15 Dept. of Docks and Ferries	1 80	147547	39289 The Macmillan Co.	2 25
146939	12-14-15 The Scott Coppage Co., Inc.	13 00	147416	11-5-15 Dept. of Docks and Ferries	1 80	147548	41308 Burton & Davis Co.	1 50
147119	11-1-15 Heilbut & Kleefeld	\$145 00	147417	11-5-15 Dept. of Docks and Ferries	1 80	147549	39289 The Macmillan Co.	2 25
147120	11-1-15 Empire State Towel Co.	1 44	147418	11-5-15 Dept. of Docks and Ferries	1 80	147550	39296 The Baker & Taylor Co.	1 25
147121	10-1-15 Empire State Towel Co.	1 44	147419	11-5-15 Dept. of Docks and Ferries	1 80	147551	41644 D. C. Heath & Co.	68
147122	10-31-15 N. Y. Tel. Co.	6 74	147420	11-5-15 Dept. of Docks and Ferries	1 80	147552	39285 D. C. Heath & Co.	57
147123	10-31-15 N. Y. Tel. Co.	3 77	147421	11-5-15 Dept. of Docks and Ferries	1 80	147553	39299 F. C. Stechert Co.	6 04
147124	12-1-15 Heilbut & Kleefeld	140 50	147422	11-5-15 Dept. of Docks and Ferries	1 80	147554	41680 L. E. Knott Apparatus Co.	35 00
147125	9-30-15 N. Y. Telephone Co.	8 80	147423	11-5-15 Dept. of Docks and Ferries	1 80	147555	41672 Chas. Scribner's Sons	14 10
147126	11-30-15 N. Y. Tel. Co.	3 92	147424	11-5-15 Dept. of Docks and Ferries	1 80	147556	39296 The Baker & Taylor Co.	46 85
147127	11-30-15 Great Bear Spring Co.	1 20	147425	11-5-15 Dept. of Docks and Ferries	1 80	147557	39289 The Macmillan Co.	9 07
147128	1-1-15 Empire Towel Co.	1 44	147426	11-5-15 Dept. of Docks and Ferries	1 80	147558	41690 M. Stumpf	321 00
147129	11-11-15 Edward J. Smith	5 00	147427	11-5-15 Dept. of Docks and Ferries	1 80	147559	41691 M. Stumpf	218 00
147130	11-30-15 Edward J. Smith	10 00	147428	11-5-15 Dept. of Docks and Ferries	1 80	147560	7-12-15 Abraham & Straus	7 36
147551	4-16-15 D. H. Ralston	\$30 00	147429	11-5-15 Dept. of Docks and Ferries	1 80	147495	9-28-15 Scott, Foresman & Co.	72
147552	10-1-15 Robert H. Roy	30 00	147430	11-5-15 Dept. of Docks and Ferries	1 80	147496	9-28-15 Little, Brown & Co.	1 74
147553	11-10-15 Harry E. Lewis	5 00	147431	11-5-15 Dept. of Docks and Ferries	1 80	147497	9-29-15 Oxford University Press	1 43
147554	10-1-15 Benjamin Cohn	5 00	147432	11-5-15 Dept. of Docks and Ferries	1 80	147498	10-4-15 A. L. A. Pub. Board	4 00
147555	11-30-15 N. Y. Tel. Co.	105 94	147433	11-5-15 Dept. of Docks and Ferries	1 80	147499	9-28-15 Ginn & Co.	8 02
147556	J. E. Bristol	367 50	147434	11-5-15 Dept. of Docks and Ferries	1 80	147226	Department of Finance.	
147541	Brooklyn Heights R. R. Co.	24 00	147435	11-5-15 Dept. of Docks and Ferries	1 80	147227	Antonio Catalano	\$25 00
147542	10-11-15 N. Y. Consolidated R. R. Co.	30 00	147436	11-5-15 Dept. of Docks and Ferries	1 80	147228	Isidor Cohen	29 00
147543	Interborough Rapid Transit Co.	10 00	147437	11-5-15 Dept. of Docks and Ferries	1 80	147104	The Long Island R. R. Co.	245 53
147544	6-30-15 Banks Law Pub. Co.	173 00	147438	11-5-15 Dept. of Docks and Ferries	1 80	147105	Philip C. Grussy et al.	520 99
147545	10-1-15 Van Brunt Tandy	37 60	147439	11-5-15 Dept. of Docks and Ferries	1 80	147106	The Palmer Waterfront Land and Impv. Co.	45 87
147546	11-23-15 Remington Typewriter Co.	75	147440	11-5-15 Dept. of Docks and Ferries	1 80	147107	The L. I. R. R. Co.	59 49
147547	11-29-15 Home Talk Pub. Co.	109 20	147441	11-5-15 Dept. of Docks and Ferries	1 80	147108	Edward Wilson	2,119 73
147548	10-5-15 Patrick Dougherty	61 60	147442	11-5-15 Dept. of Docks and Ferries	1 80	147109	Chas. Rissler	1,209 85
147549	8-31-15 Great Bear Spring Co.	79 50	147443	11-5-15 Dept. of Docks and Ferries	1 80	147110	Olga Hettisheimer	4,055 32
147550	12-15-15 John J. Hylan	61 00	147444	11-5-15 Dept. of Docks and Ferries	1 80	147224	Patrick Hall et al.	101 96
10759	County Court, Bronx County.	\$100 00	147445	11-5-15 Dept. of Docks and Ferries	1 80	147225	Robt. W. Murphy	164 46
147375	12-10-15 Finn Bros.	\$6 00	147446	11-5-15 Dept. of Docks and Ferries	1 80	147076	Alfred A. Stuart et al, Trustees of Nathaniel J. Haywood	203 28
147376	12-8-15 Jones Law Press	332 00	147447	11-5-15 Dept. of Docks and Ferries	1 80	147077	Alfred A. Stuart et al, Trustees of Nathaniel J. Haywood	44 00
147452	12-1-15 The Banks Law Pub. Co.	30 00	147448	11-5-15 Dept. of Docks and Ferries	1 80	147354	W. S. Wolfe	180 00
147453	12-9-15 Holtz Restaurants	18 00	147449	11-5-15 Dept. of Docks and Ferries	1 80	147316	Boissevain & Co.	2,000 00
147134	County Clerk, Bronx County.	\$61 93	147450	11-5-15 Dept. of Docks and Ferries	1 80	147192	Mary Schmidt	49
147135	6-30-15 Nickel Towel Supply Co.	10 05	147451	11-5-15 Dept. of Docks and Ferries	1 80	147193	Elizabeth Eggleston	6 72
147136	7-31-15 Berkshire Springs Co.	10 80	147452	11-5-15 Dept. of Docks and Ferries	1 80	147194	Geo. M. MacKellar	60 65
147137	Fred M. Schildwachter	20 80	147453	11-5-15 Dept. of Docks and Ferries	1 80	147195	Michael B. Nicholson	10 11
147138	Wm. G. Helfrich	10 40	147454	11-5-15 Dept. of Docks and Ferries	1 80	147196	Alfred Fraser	192 00
147139	11-30-15 N. Y. Telephone Co.	22 79	147455	11-5-15 Dept. of Docks and Ferries	1 80	147197	Geo. E. Blackwell	38 67
147512	District Attorney, Bronx County.	\$42 00	147456	11-5-15 Dept. of Docks and Ferries	1 80	147198	Concetta Cario	129 02
147500	Walter H. Volckening	131 59	147457	11-5-15 Dept. of Docks and Ferries	1 80	147199	The Est. of Geo. M. Marshall	208 07
147501	11-24-15 Francis Martin	48 00	147458	11-5-15 Dept. of Docks and Ferries	1 80	147200	Realty Trust	56 93
147502	11-30-15 Boulevard Renting Co.	4 50	147459	11-5-15 Dept. of Docks and Ferries	1 80	147201	Eagan & Leake	50 00
147503	11-30-15 Thomas Cook & Son	11 72	147460	11-5-15 Dept. of Docks and Ferries	1 80	147202	Hector McG. Curren	500 00
147504	Charles Schaefer, Jr.	46 00	147461	11-5-15 Dept. of Docks and Ferries	1 80	147203	J. Milton Lelap	50 00
147505	Frederick J. Miller	4 50	147462	11-5-15 Dept. of Docks and Ferries	1 80	147204	Geo. Schlitz	50 00
147506	Bartley Clarke	5 30	147463	11-5-15 Dept. of Docks and Ferries	1 80	147205	Maher Bros.	50 00
147507	Peter I. Wright	90	147464	11-5-15 Dept. of Docks and Ferries	1 80	147206	John F. Hatton	8 83
147508	Jvne L. Leavgood	8 00	147465	11-5-15 Dept. of Docks and Ferries	1 80	147207	The Home News	48 04
147509	C. Howard	3 00	147466	11-5-15 Dept. of Docks and Ferries	1 80	147208	Edgar H. Weeks	19 50
147510	Henry Martin	104 65	147467	11-5-15 Dept. of Docks and Ferries	1 80	147209	Mart H. A. Arnold	2 00
147511	J. Schapiro	1 00	147468	11-5-15 Dept. of Docks and Ferries	1 80	147210	Manhattan Co.	68 75
147367	11-6-15 The N. Y. Cordage Co.	\$49 28	147469	11-5-15 Dept. of Docks and Ferries	1 80	147211	The Merchants National Bank of N. Y. City	120 31
147368	11-17-15 Chas. E. Riker	30 90	147470	11-5-15 Dept. of Docks and Ferries	1 80	147212	Marguerite Morgenthaler	9 45
147369	10-29-15 Sayer Lumber Co.	18 40	147471	11-5-15 Dept. of Docks and Ferries	1 80	147213	W. Rossiter Redmond	27 00
147370								



Invoice Finance Date Vouch- or Con- er No. tract Number.	Name of Payee.	Amount.	Invoice Finance Date Vouch- or Con- er No. tract Number.	Name of Payee.	Amount.	Invoice Finance Date Vouch- or Con- er No. tract Number.	Name of Payee.	Amount.
147216	Mary G. Kenyon	9 00	147445	Postal Tel. Cable Co.	1 08	147558	39735 The Matthew Baird Cont.	
147217	The New York Society for the Prevention of Cruelty to Children	100 00	147422	10-27-15 Chas. E. Miller	2 44		Co.	2,005 46
147218	Marjorie A. Wynn	23 00	147423	11-15-15 Oriental Rubber & Supply Co., Inc.	8 75	147560	40007 Anita Const. Co.	1,733 91
147219	Relief and Pension Fund of the Department of Street Cleaning	3,605 88	147424	10-13-15 E. Schoonmaker Co.	28 00	147559	41411 J. L. Sigretto & Co.	17,301 32
147220	Loring Lane Co.	10 08	147425	11-30-15 The Globe-Wernicke Co.	24 50	<b>President of the Borough of Brooklyn.</b>		
147325	William A. Prendergast, as Comptroller; Henry Bruere, as Chamberlain	120 00	147426	11-19-15 Stopff Studio	2 40	147561	41572 J. F. Cogan Co.	\$16,010 96
147326	William A. Prendergast, as Comptroller; Henry Bruere, as Chamberlain	400 00	147427	12-1-15 The Royal Carpet Co.	23 80	147562	42559 Brooklyn Alcatraz Asp. Co.	1,565 24
147327	Wm. A. Prendergast, as Comptroller	868 48	147428	11-22-15 Jessie Tarbox Beals	6 00	147563	36354 Carpenter, Boxley & Her- rick, Inc.	861 30
147317	The National City Bank of New York	498,777 40	147429	11-29-15 R. Melnick	5 25	147609	Jos. J. Marrin	5 55
147318	The Delaware Surety Co.	200,000 00	147430	11-26-15 Estey Wire Works Co.	32 00	147610	Wm. J. Shea	100 90
147319	The Delaware Surety Co.	5,344 52	147431	9-16-15 Aug. E. Fraass Co.	1 85	147611	Wm. J. Shea	121 65
147320	German Savings Bank of Brooklyn	1,000 00	147432	10-18-15 Standard Utility Co.	2 60	147587	12-3-15 Little, Brown & Co.	10 00
147321	The Kings County Savings Institution	3,000 00	147433	11-6-15 Reiff Bros. Co., Inc.	3 10	147588	11-27-15 Pure Oil Co.	67 13
147322	Wm. A. Prendergast, as Comptroller; Henry Bruere, as Chamberlain	3,500 00	<b>The Mayoralty.</b>			147589	11-30-15 Clynta Water Co.	10 20
147322	Hudson City Savings Institu- tion	2,000 00	147276	11-30-15 N. Y. Tel. Co.	\$9 12	147590	12-14-15 Erie Palmer	52 00
147323	Wm. A. Prendergast, as Comptroller; Henry Bruere, as Chamberlain	1,500 00	147277	11-30-15 N. Y. Tel. Co.	25 62	147591	12-2-15 Stevenson & Marsters	12 00
147524	St. Francis Hospital	1,878 71	147278	12-13-15 Remington Typewriter Co.	75	147592	12-2-15 Stevenson & Marsters	10 60
147525	St. Francis Hospital	1,649 66	147279	John E. Smith	24 13	147593	11-26-15 Enterprise Oil Co.	37 59
147526	St. Joseph's Asylum	4,213 21	147266	12-7-15 J. D. McCarthy	11 10	147594	Pure Oil Co.	22 11
147527	St. Malachy's Home	10,155 60	147267	12-6-15 S. W. Reese & Co.	50	147595	12-6-15 Slipco Co.	15 00
147528	The Hospital of the Holy Family	922 15	147268	6-10-15 M. B. Brown P. & B. Co.	14 00	147596	10-14-15 The Stokes Carbureter Co.	10 00
147529	The New York Society for the Relief of the Ruptured and Crippled	1,361 75	147269	The Briarcliff Lodge Assn.	90	147597	Rutherford Rubber Co.	189 07
147530	The Ozanam Home for Friendless Women	368 58	147270	12-1-15 The Peerless Towel Supply Co.	7 40	147573	12-8-15 Edward Elbert	2 50
147513	Brooklyn Training School and Home for Young Girls	429 29	147271	11-30-15 Jurgen Rathjen Co.	14 75	147574	12-7-15 Abraham & Straus	3 30
147514	Brooklyn Home for Blind, Crippled and Defective Chil- dren	4,402 93	147272	11-30-15 Patterson Bros.	27 40	147575	12-9-15 National Auto Radiator & Lamp Works	4 70
147515	Columbus Hospital	153 65	147273	11-1-15 Turner Bros.	4 73	147576	11-29-15 Johnson Service Co.	8 14
147516	12-8-15 Catholic Guardian Society of the Diocese of Brooklyn	120 00	147274	11-30-15 Remington Typewriter Co.	5 00	147577	11-30-15 Henry Grashorn	4 50
147517	Catholic Institute for the Blind	674 00	147275	Apeda Studio, Inc.	36 00	147578	11-3-15 Fisher & Voorhies	50 00
147518	Hebrew Sheltering Guardian Society	12,545 97	<b>Police Department.</b>			147579	11-1-15 Thos. M. Delaney	19 27
147519	Mary Immaculate Hospital	199 64	146883	32881 Francis L. P. Hoppin	\$38 61	147580	9-16-15 Saml. Kaplan	41 00
147520	New York Post Graduate Medical School and Hospital	2,172 92	146884	43043 Francis L. V. Hoppin	24 90	147581	9-30-15 Pete Bjurberg	49 09
147521	Ottile Orphan Asylum	552 86	146888	11-30-15 Fred L. Newman	300 00	147582	11-30-15 M. C. Brown	1 15
147522	St. Catherine's Hospital	2,845 07	146889	12-1-15 Wm. D. Pick	90 00	147583	12-1-15 J. Morris	9 45
147523	St. Catherine's Hospital	2,320 95	146900	11-30-15 David P. Rumph	350 00	147584	12-7-15 Cook Electric Co.	4 00
<b>Fire Department.</b>			146901	11-30-15 Cornelius J. Sullivan	432 00	147585	10-30-15 Peter Bjurberg	2 65
147469	S. A. Kessler	\$752 00	146902	12-1-15 Thos. F. Sweeney	210 00	147586	11-30-15 Stevenson & Marsters	349 08
147162	7-28-15 Syracuse Smelting Works	48 75	146903	12-1-15 Frank Trudden's Sons	200 00	147588	11-27-15 Rutherford Rubber Co.	91 80
147163	12-6-15 Russell & Co.	52 00	146904	12-1-15 Edward Wisely & Son	26 66	147599	12-2-15 Oriental Rubber & Supply Co., Inc.	6 56
147164	11-19-15 Welding Supply Co., Inc.	5 50	146905	12-1-15 Wynn Bros.	125 00	147600	12-4-15 Royal Garage & Machine Works	24 70
147165	11-29-15 Independent Salt Co.	18 75	146885	11-30-15 Bedford Riding Academy	368 34	147601	10-25-15 Barrett Mfg. Co.	881 20
147166	11-10-15 The Linde Air Products Co.	2 00	146886	11-30-15 Durland Co.	1,210 49	147602	12-8-15 Weitemeyer Bros.	5 50
147167	11-20-15 The Prest-O-Lite Co.	1 50	146887	12-1-15 John Farrington	291 67	147603	12-3-15 Stevenson & Marsters	3 45
147168	11-10-15 Fiske Bros. Refining Co.	13 23	146888	12-1-15 Philip C. Finn	269 17	147604	12-2-15 Oriental Rubber & Supply Co.	65 20
147169	11-18-15 K. G. Welding & Cutting Co.	2 00	146889	11-30-15 W. M. Fleischman	952 00	147605	12-7-15 H. T. Dakin	34 50
147170	12-1-15 Tower Mfg. & Nov. Co.	3 60	146890	12-1-15 Wm. Fox	440 00	147606	12-9-15 Albro J. Newton Co.	27 00
147171	12-1-15 Adam Rudolph	27 00	146891	11-30-15 Morris Friedlander	135 00	147607	The Smyth-Donagan Co.	9 81
147172	11-19-15 Hammacher, Schlemmer Co.	5 40	146892	11-30-15 Benj. G. Hitchings, Inc.	440 10	147608	12-9-15 Phillip Dinger	11 80
147173	9-24-15 Agent and Warden, Sing Sing Prison	66 50	146893	12-1-15 Furman T. Howard	350 00	147564	12-11-15 The Brooklyn Daily Eagle	6 25
147174	10-18-15 Julius Fowl	34 20	146892	12-1-15 Geo. R. Jones	54 00	147565	12-2-15 Robert Austin & Co.	7 50
147175	10-30-15 Clarence L. Smith Co.	17 50	146895	12-1-15 Chas. G. Knies	563 65	147566	12-2-15 Robert Austin & Co.	12 50
147176	11-10-15 American La France Fire Engine Co., Inc.	35 00	146896	11-30-15 L. McCardell	75 00	147567	12-4-15 Arthur Tickle	6 50
147177	11-9-15 Ford Motor Co.	1 00	146897	12-1-15 McNally Bros.	224 00	147568	12-7-15 Title Guarantee & Trust Co.	2 25
147178	11-29-15 Davis Bournonville Co.	2 50	146905	11-22-15 New York Blue Print Paper Co.	17 85	147569	12-11-15 Wilson Stamp Co.	6 75
147179	11-15-15 Combination Rubber Mfg. Co.	24 00	146907	10-22-15 Exide Battery Depots, Inc.	28 07	147570	12-2-15 Keuffel & Esser Co.	7 20
147180	11-29-15 Cornelius Ten Eick, Inc.	1 20	146908	11-22-15 The General Fireproofing Co.	3 20	147571	12-7-15 South Brooklyn Ry. Co.	60 74
147181	4-17-15 Colonial Works	42 50	146909	10-28-15 Ford Motor Co.	6 00	147572	10-7-15 The Barber Asphalt Paving Co.	3 00
147182	10-26-15 L. Katzenstein & Co.	5 00	146910	11-13-15 Hartford Machine Screw Co.	42 00	<b>President of the Borough of Queens.</b>		
147183	11-30-15 Remington Typewriter Co.	16 50	146911	11-22-15 Scofield & Co.	10 13	147263	12-7-15 Alexander R. Boyce, Inc.	\$7 35
147184	11-30-15 Meder, Staudt Co., Inc.	10 00	146912	11-15-15 F. N. DuBois & Co.	3 20	147264	11-30-15 Great Bear Spring Co.	7 80
147185	11-20-15 The Pittsburgh Plate Glass Co.	3 00	146913	11-5-15 Union Stove Works	2 05	147265	12-6-15 Corona Bedding & Uphol- stery Shop	3 00
147186	11-26-15 Henry W. Schmall	4 00	146914	11-22-15 Cadillac Motor Co.	2 00	147241	11-17-15 Builders' Iron Foundry	4 00
147187	12-1-15 Livingston Radiator & Mfg. Co.	9 75	146915	11-4-15 Ford Motor Co.	14 35	147242	11-30-15 The L. I. Hardware Co.	12 55
147188	11-18-15 Richard Thompson	30 00	146916	11-22-15 Garford Motor Truck Co.	5 25	147243	10-20-15 Cavanaugh Bros. & Co.	17 08
147189	11-22-15 Jos. A. Graf	189 00	146917	The Miami Merkel Cycle Co.	21 76	147244	12-6-15 Keuffel & Esser Co.	23 67
147190	11-27-15 Garage Equipment Co.	6 00	146918	11-3-15 Royal Eastern Elec. Supp. Co.	56 28	147245	12-1-15 Eimer & Amend	27 00
147191	10-29-15 E. T. Benson & Co.	274 00	146919	3-23-15 Brooklyn Metal Ceiling Co.	5 00	147246	10-26-15 The Van Dorn Iron Works	19 00
<b>Department of Health.</b>			146921	11-4-15 Jos. A. Graf	23 50	147247	6-16-15 Matheson Lead Co.	432 49
147446	8-15 Western Union Tel. Co.	\$16 27	146922	11-4-15 J. C. Hoose	8 77	147248	11-30-15 Edw. E. Buhler Co.	18 00
147447	9-30-15 Welsbach Gas Lamp Co.	3 00	146923	11-8-15 A. Melnick	14 00	147249	11-30-15 The L. I. Hardware Co.	24 00
147448	11-1-15 D. S. Walton & Co.	74 38	146924	11-11-15 Emily Sevenhaar	15 00	147250	3-13-15 Cavanaugh Bros. & Co.	85 32
147449	5-24-15 Pittsburgh Plate Glass Co.	17 75	146925	10-8-15 Underwood Typewriter Co.	16 50	147251	Western Electric Co.	5 83
147450	11-30-15 Eugene W. Scheffer	150 00	146926	11-9-15 R. C. Vernes	5 40	147252	12-8-15 W. F. Sheehan Co., Inc.	11 60
147451	8-11-15 John T. Williams Co.	46 00	146927	11-27-15 Eggers Knight Automobile Co.	42 00	147253	11-27-15 Brooklyn Welding Co.	18 00
147434	11-1-15 Sheppard & Kellett	23 97	146928	11-27-15 Charles G. Knies	25 00	147254	12-1-15 W. A. Duncan	80 00
147435	10-25-15 Union Stove Works	6 10	146929	6-4-15 M. Magee & Son	12 00	147255	9-3-15 Madison Ave. Garage & Stables, Jas. H. Connell, Prop.	20 00
147436	11-15-15 Bligh & Engel, Inc.	15 00	146930	11-27-15 Naughton-Mulgrew Motor Car Co.	16 00	147256	12-3-15 Madison Ave. Garage & Stables, James H. Connell, Prop.	20 00
147437	9-30-15 Municipal Garage	56	<b>President of the Borough of Manhattan.</b>			147257	11-30-15 Jamaica Auto Garage	20 00
147438	7-21-15 J. C. Foley	28 00	147157	Marcus M. Marks	\$500 00	147258	11-30-15 Jamaica Auto Garage	20 00
147439	A. Silkman	23 50	147158	12-9-15 The Holtz & Freystedt Co.	18 00	147259	11-31-15 Emil Erdwurm	25 00
147440	10-27-15 Dr. W. H. Park	45 34	147159	Wm. A. Prendergast, as Comptroller	901 85	147260	11-12-15 N. Y. & Queens Electric Light & Power Co.	34 26
147442	11-1-15 Thomas McCormick	31 28	147160	12-9-15 Wm. A. Prendergast, as Comptroller	964 90	147261	Jamaica Auto Garage	6 00
147443	10-1-15 Orange Co. Tel. Co.	34 34	147161	Wm. A. Prendergast, as Comptroller	1,419 35	147262	11-30-15 Jamaica Auto Garage	11 47
147444	11-20-15 American Dist. Tel. Co.	2 65	147140	9-7-15 Municipal Garage	270 20	147228	1-8-15 A. Pearson's Sons	11 00
			147141	7-1-15 Municipal Garage	376 20	147229	11-24-15 Hyatt & Wood	33 75
			147142	11-8-15 Dennis J. McCarthy	154 00	147230	12-6-15 Jamieson & Bond Co.	7 25
			147143	11-1-15 W. J. Fitzgerald	4 93	147231	Jurgen-Rathjen Co.	6 50
			147144	10-26-15 The Sicilian Asphalt Paving Co.	59 15	147232	10-31-15 Great Bear Spring Co.	2 40
			147145	11-18-15 The Asphalt Constr. Co.	96 06	147233	12-7-15 G. R. Lawrence	13 00
			147146	11-18-15 Harlem Contr. Co.	19 14	147234	11-15-15 Stewart Warner Speedo- meter Corp.	2 50
			147147	11-18-15 The Sicilian Asphalt Paving Co.	568 82	147235	Maxwell Motor Sales Corp.	3 50
			147148	11-18-15 Eastern Paving Co.	16 80	147236	6-28-15 The Studebaker Corp. of America	8 00
			147149	8-24-15 The Barber Asphalt Paving Co.	1,540 00	147237	11-29-15 The L. I. Hardware Co.	4 80
			147150	10-23-15 A. Pearson's Sons	13 20	147238	11-30-15 Chas. Greffrath Co.	4 33
			147151	10-29-15 The Sicilian Asphalt Paving Co.	71 28	147239	12-8-15 W. F. Sheehan Co., Inc.	27 25
			147152	9-23-15 The Barber Asphalt Paving Co.	296 82	147240	9-4-15 Boston Woven Hose & Rub- ber Co.	2 36
			147153	11-23-15 W. J. Fitzgerald	186 95	147280	The L. I. Hardware Co.	5 00
			147154	11-22-15 Patrick Reilly & Son	285 16	147281	12-4-15 N. St. John Doncaster	11 75
			147155	10-1-15 Peter Cramer	510 45	147282	The Barber Asp. Pav. Co.	13 95
			147156	8-24-15 Chas. O. Robertson	20 48	147283	12-6-15 Republic Const. Co.	6 54
			<b>President of the Borough of The Bronx.</b>			147284	9-20-15 Uvalde Asp. Pav. Co.	37 20
			147557	40995 F. V. Smith, Inc.	\$3,934 65	<b>Department of Public Charities.</b>		
						147454	Wm. J. Doherty	\$1,567 00
						147455	William J. Doherty	260 00
						147456	Angus P. Thorne	820 00
						147457	Loring Lane Co.	13 92



Invoice Finance Date Vouch- or Con- er No. tract Number.	Name of Payee.	Amount.	Invoice Finance Date Vouch- or Con- er No. tract Number.	Name of Payee.	Amount.	Invoice Finance Date Vouch- or Con- er No. tract Number.	Name of Payee.	Amount.
147458	Wells, Fargo & Co. Express	21 51	<b>Department of Taxes and Assessments.</b>			147331	President, Borough of Man-	
147459	Welsbach Gas Lamp Co.	30 00	147297	12- 1-15 Fredk. W. Pfaff	\$9 00	147332	hattan	2,500 00
147460	Wolf Sheinberg	95 02	147298	12- 1-15 Jos. J. Mahoney	4 40	147333	W. V. Barnes	26 45
147461	John J. Herrick	16 95	147299	Fredk. W. Pfaff	9 10	147334	J. H. Burke	68 65
147462	Elizabeth Hinchman	6 30	147300	M. J. McFarland	9 10	147335	John F. Bussing	68 72
147463	Erie R. R. Co.	1 45	147301	11-30-15 Howard McManus	1 00	147336	Chas. O'Hara Co., Inc.	1,035 99
147464	Helene D. Bengtson	1 60	147302	Abraham Harris	1 15	147337	Wm. P. Hennessy	1 20
147465	Dr. C. B. Bacon	2 71	147285	11-30-15 Fred. M. Schildwachter	1 92	147338	Union Free School, Dist. 7,	
<b>Register, Bronx County.</b>			147286	11-30-15 Knickerbocker Ice Co.	2 08	147339	Town of Hempstead	959 50
147117	11- 5-15 Theo. Kolher	\$5 18	147287	11-30-15 Walter Curtis	6 00	147340	Union Free School, Dist. 7,	
147118	12- 1-15 Gramatan Spring Water Co.	8 90	147288	12- 1-15 Gramatan Spring Water Co.	2 75	147341	Town of Hempstead	19 58
<b>Register, Kings County.</b>			147289	11-30-15 N. Y. Bottling Co.	12 90	147342	Union Free School, Dist. 7,	
147111	11-10-15 Remington Typewriter Co.	\$2 35	147290	11-30-15 Clynta Water Co.	4 20	147343	Town of Hempstead	48 81
147112	9-20-15 L. C. Smith & Bros.	2 65	147291	12- 1-15 The Peerless Towel Supply	8 97	147344	American Express Co.	285 39
147113	11-30-15 N. Y. Tel. Co.	23 12	147292	12-13-15 Sengbush Self-closing Ink	4 00	147345	A. Rudolph	4 50
147114	12-10-15 Great Bear Springs Co.	22 20	147293	12-14-15 Moody Manual Co.	20 00	147346	Oriental Rubber & Supply	
147115	11- 3-15 Alfred Frankl	96	147294	12- 1-15 Thos. A. Glendinning	1 00	147347	Co.	33 35
147116	11- 3-15 Yale Towel Supply	7 00	147295	9- 3-15 Kolesch & Co.	1 68	147348	Eimer & Amend	23 88
<b>Sheriff, Kings County.</b>			147296	3-30-15 The H. Griffin & Sons Co.	6 00	147349	Connelly Iron Sponge	3 83
147328	11-30-15 N. Y. Tel. Co.	\$47 49	<b>Department of Water Supply, Gas and Electricity.</b>			147350	Jas. Thompson	8 00
147329	10-31-15 Michael Braun	16 57	147352	6-15-15 E. Sieber	\$34 30	147351	K. Feist Sons	2 40
147330	10- 3-15 John F. Farrell	8 50	147353	10- 1-15 Eimer & Amend	2 38	147352	Thomson Meter Co.	11 15
<b>Sheriff, Richmond County.</b>			147531	40948 John Fox Co.	3,554 46	147353	Connelly Iron Sponge &	
147131	1-19-15 A. & W., Sing Sing Prison.	\$226 94	147532	43117 Jas. McAvoy	11,464 54	147354	Governor Co.	10 00
147132	1-27-15 A. & W., Clinton Prison.	298 38				147355	Carpenter's Livery	85 50
147133	2- 2-15 A. & W., Auburn Prison.	29 82				147356	Westchester Auto Station	6 00

## CITY COURT OF THE CITY OF NEW YORK.

## Assignments of Terms and Justices for the Year 1916.

We, the Justices of the City Court of the City of New York, do hereby appoint the following times for holding the Special, Equity and Trial Terms of said court, and assign Justices to hold the said terms during the year 1916:

## TRIAL TERMS.

Each and every Trial Term appointed shall commence on the first Monday of the month for which it is assigned, and be continued until and including the Friday preceding the first Monday of the following month, unless continued by the Justice presiding.

PART I.		PART V.	
January.....	Justice Schmuck	January.....	Justice Zeller
February.....	Justice McAvoy	February.....	Justice Allen
March.....	Justice McAvoy	March.....	Justice Ransom
April.....	Justice Schmuck	April.....	Justice Allen
May.....	Justice McAvoy	May.....	Justice Allen
June.....	Justice Schmuck	June.....	Justice Smith
October.....	Justice Ransom	October.....	Justice Zeller
November.....	Justice Ransom	November.....	Justice Finelite
December.....	Justice Schmuck	December.....	Chief Justice O'Dwyer
PART II.		PART VI.	
January.....	Justice Allen	January.....	Chief Justice O'Dwyer
February.....	Justice Lynch	February.....	Justice Smith
March.....	Justice Smith	March.....	Justice Finelite
April.....	Justice Finelite	April.....	Justice Zeller
May.....	Justice La Fetra	May.....	Justice Ransom
June.....	Justice McAvoy	June.....	Justice Finelite
October.....	Justice Allen	October.....	Justice Finelite
November.....	Justice Zeller	November.....	Chief Justice O'Dwyer
December.....	Justice Lynch	December.....	Justice Ransom
PART III.		PART VII.	
January.....	Justice Ransom	January.....	Justice McAvoy
February.....	Justice Finelite	February.....	Justice Ransom
March.....	Justice Schmuck	March.....	Justice La Fetra
April.....	Justice Ransom	April.....	Justice La Fetra
May.....	Chief Justice O'Dwyer	May.....	Justice Zeller
June.....	Justice Lynch	June.....	Justice Allen
October.....	Justice Smith	October.....	Justice Schmuck
November.....	Justice La Fetra	November.....	Justice Allen
December.....	Justice McAvoy	December.....	Justice Smith
PART IV.		PART VIII.	
January.....	Justice Smith	January.....	Justice La Fetra
February.....	Justice Schmuck	February.....	Justice Zeller
March.....	Chief Justice O'Dwyer	March.....	Justice Lynch
April.....	Justice Lynch	April.....	Chief Justice O'Dwyer
May.....	Justice Finelite	May.....	Justice Smith
June.....	Chief Justice O'Dwyer	June.....	Justice Zeller
October.....	Justice Lynch	October.....	Justice McAvoy
November.....	Justice Lynch	November.....	Justice Smith
December.....	Justice Finelite	December.....	Justice La Fetra

## SPECIAL TERMS.

PART I.		PART II.	
January.....		January.....	
First Monday.....	Justice Finelite	First Monday.....	Justice Lynch
Third Monday.....	Justice Lynch	Third Monday.....	Justice Finelite
February.....		February.....	
First Monday.....	Chief Justice O'Dwyer	First Monday.....	Justice La Fetra
Third Monday.....	Justice La Fetra	Third Monday.....	Chief Justice O'Dwyer
March.....		March.....	
First Monday.....	Justice Allen	First Monday.....	Justice Zeller
Third Monday.....	Justice Zeller	Third Monday.....	Justice Allen
April.....		April.....	
First Monday.....	Justice Smith	First Monday.....	Justice McAvoy
Third Monday.....	Justice McAvoy	Third Monday.....	Justice Smith
May.....		May.....	
First Monday.....	Justice Lynch	First Monday.....	Justice Schmuck
Third Monday.....	Justice Schmuck	Third Monday.....	Justice Lynch
June.....		June.....	
First Monday.....	Justice Ransom	First Monday.....	Justice La Fetra
Third Monday.....	Justice La Fetra	Third Monday.....	Justice Ransom
July 3 to 12.....	Justice Ransom	July 3 to 12.....	Justice Ransom
July 13 to 22.....	Justice Lynch	July 13 to 22.....	Justice Lynch
July 24 to August 2.....	Justice Schmuck	July 24 to August 2.....	Justice Schmuck
August 3 to 12.....	Justice McAvoy	August 3 to 12.....	Justice McAvoy
August 14 to 23.....	Justice Smith	August 14 to 23.....	Justice Smith
August 24 to September 2.....	Justice Allen	August 24 to September 2.....	Justice Allen
September 5 to 9.....	Justice Finelite	September 5 to 9.....	Justice Finelite
September 11 to 16.....	Justice Zeller	September 11 to 16.....	Justice Zeller
September 18 to 23.....	Justice La Fetra	September 18 to 23.....	Justice La Fetra
Sept. 25 to 30.....	Chief Justice O'Dwyer	Sept. 25 to 30.....	Chief Justice O'Dwyer
October.....		October.....	
First Monday.....	Justice La Fetra	First Monday.....	Chief Justice O'Dwyer
Third Monday.....	Chief Justice O'Dwyer	Third Monday.....	Justice La Fetra
November.....		November.....	
First Monday.....	Justice McAvoy	First Monday.....	Justice Schmuck
Third Monday.....	Justice Schmuck	Third Monday.....	Justice McAvoy
December.....		December.....	
First Monday.....	Justice Allen	First Monday.....	Justice Zeller
Third Monday.....	Justice Zeller	Third Monday.....	Justice Allen

Trial Parts and Special Terms open daily at 10 o'clock A. M.—Calendar called in Part I at 9:45 A. M.

Adopted in convention November 30, 1915

EDWARD F. O'DWYER, ALEXANDER FINELITE, PETER SCHMUCK, JOHN V. McAVOY, EDWARD B. LA FETRA, RICHARD T. LYNCH, RICHARD H. SMITH, WILLIAM L. RANSOM, JAMES A. ALLEN, LORENZ ZELLER.

I, Thomas F. Smith, Clerk of the City Court of the City of New York, do hereby certify that the foregoing is a copy of the assignment of Justices to hold the terms and designation of the terms to be held by the court during the year 1916.

Dated Brownstone Building, 32 Chambers Street, this 30th day of November, 1915.

D4-11-18.

THOMAS F. SMITH, Clerk.


## Changes in Departments, Etc.

## DEPARTMENT OF FINANCE.

Services Ceased—Elmer S. Levine, Clerk, at \$600 per annum, Bureau for the Collection of Assessments and Arrears, Brooklyn, December 15.

## DEPARTMENT OF EDUCATION.

Services Ceased—December 15, Franklin E. Sharer, Chauffeur (automobile engineman), Bureau of Supplies.



## OFFICIAL DIRECTORY.

Unless otherwise stated, the Public Offices of the City are open for business from 9 a. m. to 5 p. m.; Saturday, 9 a. m. to 12 noon.

## CITY OFFICES.

**MAYOR'S OFFICE.**  
City Hall. Telephone, 8020 Cortlandt.  
John Purroy Mitchell, Mayor.  
Theodore Rousseau, Secretary.  
Bertram de N. Cruger, Executive Secretary.  
**Bureau of Weights and Measures.**  
Municipal Building, 3rd floor. Telephone, 1498 Worth.  
Joseph Hartigan, Commissioner.

**COMMISSIONERS OF ACCOUNTS.**  
Municipal Building. Telephone, 4315 Worth.  
Leonard M. Wallstein, Commissioner of Accounts.

**BOARD OF ALDERMEN.**  
Clerk's Office, Municipal Building, 2nd floor. Telephone, 4430 Worth.  
P. J. Scully, Clerk.

**President of the Board of Aldermen.**  
City Hall. Telephone, 6770 Cortlandt.  
George McAneny, President.

**BOARD OF AMBULANCE SERVICE.**  
Municipal Building, 10th floor. Ambulance Calls, 3100 Spring. Administration Offices, 748 Worth.

**ARMORY BOARD.**  
Hall of Records. Telephone, 3900 Worth.  
C. D. Rhinehart, Secretary.

**ART COMMISSION.**  
City Hall. Telephone, 1197 Cortlandt.  
John Quincy Adams, Assistant Secretary.

**BOARD OF ASSESSORS.**  
Municipal Building, 8th floor. Telephone, 29 Worth.

Alfred P. W. Seaman, Chairman.  
St. George B. Tucker, Secretary.

**BELLEVUE AND ALLIED HOSPITALS.**  
26th st. and 1st ave. Telephone, 4400 Madison Square.  
Dr. John W. Brannan, President.

**DEPARTMENT OF BRIDGES.**  
Municipal Building, 18th floor. Telephone, 380 Worth.

F. I. H. Kracke, Commissioner.

**BUREAU OF THE CHAMBERLAIN.**  
Municipal Building, 8th floor. Telephone 4270 Worth.

Henry Bruere, Chamberlain.

**CITY CLERK AND CLERK OF THE BOARD OF ALDERMEN.**  
Municipal Building, 2nd floor. Telephone, 4430 Worth.  
P. J. Scully, City Clerk.

## BOARD OF CITY RECORD.

Supervisor's office, Municipal Building, 8th floor. Distributing Division, 96 Reade st. Telephone, 3490 Worth.

David Ferguson, Supervisor.

## DEPARTMENT OF CORRECTION.

Municipal Building, 24th floor. Telephone, 1610 Worth.

Katharine B. Davis, Commissioner.

## DEPARTMENT OF DOCKS AND FERRIES.

Pier "A," N. R. Telephone, 300 Rector.  
R. A. C. Smith, Commissioner.

## DEPARTMENT OF EDUCATION.

Board of Education.  
Park ave. and 59th st. Telephone, 5580 Plaza.  
Stated meetings of the Board are held at 4 p. m. on the first Monday in February, the second Wednesday in August, and the second and fourth Wednesdays in every month, except August.

Thomas W. Churchill, President.  
A. Emerson Palmer, Secretary.

## BOARD OF ELECTIONS.

General office and office of the Borough of Manhattan, Municipal Building, 18th floor. Telephone, 1307 Worth.

Edward F. Boyle, President.

Moses M. McKee, Secretary.

## Other Borough Offices.

The Bronx.  
368 E. 148th st. Telephone, 336 Melrose.

Brooklyn.  
435-445 Fulton st. Telephone, 1932 Main.

Queens.  
64 Jackson ave., Long Island City. Telephone, 3375 Hunters Point.

Richmond.  
Borough Hall, New Brighton, S. I. Telephone, 1000 Tompkinsville.

All offices open from 9 a. m. to 4 p. m. Saturdays, to 12 m.

## BOARD OF ESTIMATE AND APPOINTMENT.

Municipal Building, 13th floor. Telephone, 4560 Worth.

Joseph Haag, Secretary.

## Bureau of Records and Minutes.

Municipal Building, 13th floor. Telephone, 4560 Worth. Joseph Haag, Secretary.

## Office of the Chief Engineer.

Municipal Building, 13th floor. Telephone, 4560 Worth. Nelson P. Lewis, Chief Engineer.

## Bureau of Public Improvements.

Municipal Building, 13th floor. Telephone, 4560 Worth. Nelson P. Lewis, Chief Engineer.

## Bureau of Franchises.

Municipal Building, 13th floor. Telephone, 4563 Worth. Harry P. Nichols, Engineer.

## Bureau of Contract Supervision.

Municipal Building, 13th floor. Telephone, 4560 Worth. Central Testing Laboratory, 125 Worth St. Telephone, 3088 Franklin. Tilden Adamson, Director.

## Bureau of Standards.

Municipal Building, 13th floor. Telephone, 4560 Worth. George L. Tirrell, Director.

## Bureau of Sewer Plan.

Municipal Building, 12th floor. Telephone, 4227 Worth. Kenneth Allen, Engineer.

## BOARD OF EXAMINERS.

Municipal Building, 20th floor. 9 a. m. to 4 p. m. Saturday, to 12 m. Telephone, 1800 Worth.

Board meets every Tuesday at 2 p. m. Edward V. Barton, Clerk.

## DEPARTMENT OF FINANCE.

Municipal Building, 5th floor. Telephone, 1200 Worth. Shepard A. Morgan, Secretary to the Department, 5th floor.

William A. Prendergast, Comptroller.  
Deputy Comptrollers, 7th floor. Alexander Brough, Edmund D. Fisher, Charles S. Hervey, Hubert L. Smith.

## Receiver of Taxes.

Manhattan—Municipal Building, 2nd floor. Telephone, 1200 Worth.

Bronx—177th st. and Arthur ave. Telephone, 140 Tremont.

Brooklyn—236 Duffield st. Telephone, 7056 Main.

Queens—5 Court Square, Long Island City. Telephone, 3386 Hunters Point.

Richmond—Borough Hall, St. George. Telephone, 1000 Tompkinsville.

Frederick H. E. Ebsstein, Receiver of Taxes.

Collector of Assessments and Arrears.  
Manhattan—Municipal Building, 3d floor. Telephone, 1200 Worth.

Bronx—177th st. and Arthur ave. Telephone, 47 Tremont.

Brooklyn—303 Fulton st. Telephone, 8340 Main.



Queens—Municipal Building, Court Square, Long Island City. Telephone, 1553 Hunter's Point.

Richmond—Borough Hall, St. George. Telephone, 1000 Tompkinsville.

Daniel Moynahan, Collector.

**FIRE DEPARTMENT.**  
Municipal Building, 11th floor. Telephone, 4100 Worth.

Brooklyn, 365 Jay st. Telephone, 7600 Main.

Robert Adamson, Commissioner.

**DEPARTMENT OF HEALTH.**

Centre and Walker sts., Manhattan. Telephone, 6280 Franklin.

Bureau of Public Buildings and Offices, 10th floor, 50 Court st.

Bureau of Sewers, 10th floor, 215 Montague st.

Bureau of Buildings, 4th floor, Borough Hall.

Topographical Bureau, 209 Montague st.

Bureau of Substructures, 11th floor, 50 Court st.

Telephone, 3960 Main.

Lewis H. Pounds, President.

**BOROUGH OF MANHATTAN.**

President's office, 20th floor, Municipal Bldg.

Commissioner of Public Works, 21st floor, Municipal Building.

Assistant Commissioner of Public Works, 21st floor, Municipal Building.

Bureau of Highways, 21st floor, Municipal Building.

Bureau of Public Buildings and Offices, 20th floor, Municipal Building.

Bureau of Sewers, 21st floor, Municipal Bldg.

Bureau of Buildings, 20th floor, Municipal Building.

Telephone, 4227 Worth.

Marcus M. Marks, President.

**BOROUGH OF QUEENS.**

President's office, Borough Hall, Long Island City. Telephone, 5400 Hunters Point.

Bureau of Public Buildings and Offices, Town Hall, Flushing, L. I. Telephone 1740 Flushing.

Maurice E. Connolly, President.

**BOROUGH OF RICHMOND.**

President's office, New Brighton, Staten Island. Telephone, 1000 Tompkinsville.

Calvin D. Van Name, President.

**CORONERS.**

Manhattan, Municipal Building—Second Floor.

Open at all hours of the day and night. Telephone, Worth 3711.

Brooklyn—Arthur and Tremont ayes. Telephone, 1250 Tremont, 8 a. m. to midnight, every day.

Brooklyn, 236 Duffield st. Telephone, 4004 Main.

Open at all hours of the day and night.

Queens, Town Hall, Jamaica, L. I., 9 a. m. to 10 p. m.; Sundays and holidays, 9 a. m. to 12 m.

Richmond, 175 Second st., New Brighton. Open at all hours of the day and night.

**COUNTY OFFICES.**

Unless otherwise stated, the County offices are open for business from 9 a. m. to 4 p. m.; Saturday, 9 a. m. to 12 noon.

**NEW YORK COUNTY.**

**COUNTY CLERK.**

County Court House. Telephone, 5388 Cortlandt.

9 a. m. to 2 p. m. during July and August.

Wm. F. Schneider, County Clerk.

**DISTRICT ATTORNEY.**

Criminal Courts Building, 9 a. m. to 5.15 p. m.; Saturdays, to 12 m. Telephone, 2304 Franklin.

Charles Albert Perkins, District Attorney.

**COMMISSIONER OF JUDICIALS.**

280 Broadway. Telephone, 241 Worth.

Thomas Allison, Commissioner.

**PUBLIC ADMINISTRATOR.**

119 Nassau st. Telephone, 6376 Cortlandt.

William M. Hoes, Public Administrator.

**COMMISSIONER OF RECORDS.**

Hall of Records, Telephone, 3900 Worth.

Charles K. Lexow, Commissioner.

**REGISTER.**

Hall of Records, Telephone, 3900 Worth.

9 a. m. to 2 p. m. during July and August.

John J. Hopper, Register.

**SHERIFF.**

51 Chambers st. Telephone, 4300 Worth.

New York County Jail, 70 Ludlow st.

Max S. Grifenhagen, Sheriff.

**SUBROGATE.**

Hall of Records, Telephone, 3900 Worth.

John P. Cohalan; Robert Ludlow Fowler, Surrogate.

William Ray De Lano, Chief Clerk.

John F. Curry, Commissioner of Records.

**KINGS COUNTY.**

**COUNTY CLERK.**

Hall of Records, Brooklyn. Telephone, 4930 Main.

Charles S. Devoy, County Clerk.

**COUNTY COURT.**

County Court House, Brooklyn. Court opens at 10 a. m. daily and sits until business is completed.

Part I, Room No. 23; Part II, Room No. 10; Part III, Room No. 14; Part IV, Room No. 1.

Court House. Clerk's office, Room 17, 18, 19 and 22; open daily from 9 a. m. to 5 p. m.; Saturday to 12 m. Telephone 4154 Main.

John T. Rafferty, Chief Clerk.

**DISTRICT ATTORNEY.**

66 Court st., Brooklyn, 9 a. m. to 5.30 p. m.; Saturday, to 1 p. m. Telephone, 2954 Main.

James C. Cropsy, District Attorney.

**COMMISSIONER OF JUDICIALS.**

381 Fulton st., Brooklyn. Telephone, 330-331 Main.

Jacob Brenner, Commissioner.

**PUBLIC ADMINISTRATOR.**

44 Court st., Brooklyn. Telephone, 2840 Main.

Frank V. Kelly, Public Administrator.

**COMMISSIONER OF RECORDS.**

Hall of Records, Brooklyn. Telephone, 6988 Main.

Edmund O'Connor, Commissioner.

**REGISTER.**

Hall of Records, Brooklyn. Telephone, 2830 Main.

Edward T. O'Loughlin, Register.

**SHERIFF.**

46-50 Court st., Brooklyn. Telephone, 6845 Main.

Lewis M. Swasey, Sheriff.

**SUBROGATE.**

Hall of Records, Brooklyn. Court opens at 10 a. m. Telephone, 3954 Main.

Hebert T. Ketcham, Surrogate.

John H. McCooey, Chief Clerk.

**BRONX COUNTY.**

**COUNTY CLERK.**

161st st. and 3d ave. Telephone, 9266 Melrose.

James Vincent Ganly, County Clerk.

**COUNTY JUDGE.**

161st st. and 3d ave. Telephone, 7907 Melrose.

Louis D. Gibbs, County Judge.

**DISTRICT ATTORNEY.**

161st st. and 3d ave. Telephone, 9200 Melrose.

Francis Martin, District Attorney.

**COMMISSIONER OF JUDICIALS.**

1932 Arthur ave. Telephone, 3700 Tremont.

John A. Mason, Commissioner.

**PUBLIC ADMINISTRATOR.**

2808 3d ave. Telephone, 9816 Melrose, 9 a. m. to 5 p. m., Saturday to 12 m.

Ernest E. L. Hammer, Public Administrator.

## BOROUGH OFFICES.

### BOROUGH OF THE BRONX.

President's office, 3d ave. and 177th st. Telephone, 2680 Tremont.

Douglas Mathewson, President.

### BOROUGH OF BROOKLYN.

President's office, 2nd floor, Borough Hall.

Commissioner of Public Works, 2nd floor, Borough Hall.

Assistant Commissioner of Public Works, 2nd floor, Borough Hall.

Bureau of Highways, 5th and 12th floors, 50 Court st.

Bureau of Public Buildings and Offices, 10th floor, 50 Court st.

Bureau of Sewers, 10th floor, 215 Montague st.

Bureau of Buildings, 4th floor, Borough Hall.

Topographical Bureau, 209 Montague st.

Bureau of Substructures, 11th floor, 50 Court st.

Telephone, 3960 Main.

Lewis H. Pounds, President.

### BOROUGH OF MANHATTAN.

President's office, 20th floor, Municipal Bldg.

Commissioner of Public Works, 21st floor, Municipal Building.

Assistant Commissioner of Public Works, 21st floor, Municipal Building.

Bureau of Highways, 21st floor, Municipal Building.

Bureau of Public Buildings and Offices, 20th floor, Municipal Building.

Bureau of Sewers, 21st floor, Municipal Bldg.

Bureau of Buildings, 20th floor, Municipal Building.

Telephone, 4227 Worth.

Marcus M. Marks, President.

### BOROUGH OF QUEENS.

President's office, Borough Hall, Long Island City. Telephone, 5400 Hunters Point.

Bureau of Public Buildings and Offices, Town Hall, Flushing, L. I. Telephone 1740 Flushing.

Maurice E. Connolly, President.

### BOROUGH OF RICHMOND.

President's office, New Brighton, Staten Island. Telephone, 1000 Tompkinsville.

Calvin D. Van Name, President.

### CORONERS.

Manhattan, Municipal Building—Second Floor.

Open at all hours of the day and night. Telephone, Worth 3711.

Brooklyn—Arthur and Tremont ayes. Telephone, 1250 Tremont, 8 a. m. to midnight, every day.

Brooklyn, 236 Duffield st. Telephone, 4004 Main.

Open at all hours of the day and night.

Queens, Town Hall, Jamaica, L. I., 9 a. m. to 10 p. m.; Sundays and holidays, 9 a. m. to 12 m.

Richmond, 175 Second st., New Brighton. Open at all hours of the day and night.

### COUNTY OFFICES.

Unless otherwise stated, the County offices are open for business from 9 a. m. to 4 p. m.; Saturday, 9 a. m. to 12 noon.

### NEW YORK COUNTY.

#### COUNTY CLERK.

County Court House. Telephone, 5388 Cortlandt.

9 a. m. to 2 p. m. during July and August.

Wm. F. Schneider, County Clerk.

#### DISTRICT ATTORNEY.

Criminal Courts Building, 9 a. m. to 5.15 p. m.; Saturdays, to 12 m. Telephone, 2304 Franklin.

Charles Albert Perkins, District Attorney.

#### COMMISSIONER OF JUDICIALS.

280 Broadway. Telephone, 241 Worth.

Thomas Allison, Commissioner.

#### PUBLIC ADMINISTRATOR.

119 Nassau st. Telephone, 6376 Cortlandt.

William M. Hoes, Public Administrator.

#### COMMISSIONER OF RECORDS.

Hall of Records, Telephone, 3900 Worth.

Charles K. Lexow, Commissioner.

#### REGISTER.

Hall of Records, Telephone, 3900 Worth.

9 a. m. to 2 p. m. during July and August.

John J. Hopper, Register.

#### SHERIFF.

51 Chambers st. Telephone, 4300 Worth.

New York County Jail, 70 Ludlow st.

Max S. Grifenhagen, Sheriff.

#### SUBROGATE.

Hall of Records, Telephone, 3900 Worth.

John P. Cohalan; Robert Ludlow Fowler, Surrogate.

William Ray De Lano, Chief Clerk.

John F. Curry, Commissioner of Records.

### KINGS COUNTY.

#### COUNTY CLERK.

Hall of Records, Brooklyn. Telephone, 4930 Main.

Charles S. Devoy, County Clerk.

#### COUNTY COURT.

County Court House, Brooklyn. Court opens at 10 a. m. daily and sits until business is completed.

Part I, Room No. 23; Part II, Room No. 10; Part III, Room No. 14; Part IV, Room No. 1.

Court House. Clerk's office, Room 17, 18, 19 and 22; open daily from 9 a. m. to 5 p. m.; Saturday to 12 m. Telephone 4154 Main.

John T. Rafferty, Chief Clerk.

#### DISTRICT ATTORNEY.

66 Court st., Brooklyn, 9 a. m. to 5.30 p. m.; Saturday, to 1 p. m. Telephone, 2954 Main.

James C. Cropsy, District Attorney.

#### COMMISSIONER OF JUDICIALS.

381 Fulton st., Brooklyn. Telephone, 330-331 Main.

Jacob Brenner, Commissioner.

#### PUBLIC ADMINISTRATOR.

44 Court st., Brooklyn. Telephone, 2840 Main.

Frank V. Kelly, Public Administrator.

#### COMMISSIONER OF RECORDS.

Hall of Records, Brooklyn. Telephone, 6988 Main.

Edmund O'Connor, Commissioner.

#### REGISTER.

Hall of Records, Brooklyn. Telephone, 2830 Main.

Edward T. O'Loughlin, Register.

#### SHERIFF.

46-50 Court st., Brooklyn. Telephone, 6845 Main.

Lewis M. Swasey, Sheriff.

#### SUBROGATE.

Hall of Records, Brooklyn. Court opens at 10 a. m. Telephone, 3954 Main.

Hebert T. Ketcham, Surrogate.

John H. McCooey, Chief Clerk.

### BRONX COUNTY.

#### COUNTY CLERK.

161st st. and 3d ave. Telephone, 9266 Melrose.

James Vincent Ganly, County Clerk.

#### COUNTY JUDGE.

161st st. and 3d ave. Telephone, 7907 Melrose.

Louis D. Gibbs, County Judge.

#### DISTRICT ATTORNEY.

161st st. and 3d ave. Telephone, 9200 Melrose.

Francis Martin, District Attorney.

#### COMMISSIONER OF JUDICIALS.

1932 Arthur ave. Telephone, 3700 Tremont.

John A. Mason, Commissioner.

#### PUBLIC ADMINISTRATOR.

2808 3d ave. Telephone, 9816 Melrose, 9 a. m. to 5 p. m., Saturday to 12 m.

Ernest E. L. Hammer, Public Administrator.

## REGISTER.

1932 Arthur Ave. Telephone, 6694 Tremont.

Edward Polak, Register.

## SHERIFF.

1932 Arthur Ave. Telephone, 6600 Tremont.



# MUNICIPAL CIVIL SERVICE COMMISSION.

## Notice of Examinations.

PUBLIC NOTICE IS HEREBY GIVEN THAT applications will be received by the Municipal Civil Service Commission, Municipal Building, Manhattan, New York City, from

**TUESDAY, DECEMBER 14, 1915, TO WEDNESDAY, DECEMBER 23, 1915,** for the position of

### PATROLOGIST.

No applications delivered at the office of the Commission, by mail or otherwise, after 4 P. M. WEDNESDAY, DECEMBER 23, 1915, will be accepted. Application blanks will be mailed upon request provided a self-addressed stamped envelope or sufficient postage is enclosed to cover the mailing. The Commission will not guarantee the delivery of the same. Postage on applications forwarded by mail must be fully prepaid.

Applicants must be citizens of the United States and residents of the State of New York. The subjects and weights of the examination are: Experience, 3; 70% required; Technical, 3; 75% required; Practical test, 4; 75% required. Candidates failing to qualify in any part of the examination will not be summoned for the ensuing tests.

A physical qualifying examination will be given. Applications for this examination are to be filed on a special blank, Form C.

Candidates must have the degree of M. D. from an approved institution.

Duties: The performance of autopsies; microscopic diagnosis of tissues; bacteriological diagnosis and clinical pathology.

The Practical test will be held in a pathological laboratory. The candidates will be required to demonstrate their ability to perform the work of a pathologist, as described in the duties given above.

Candidates must be at least 21 years of age on the closing date for the receipt of applications.

The requirement of paragraph 12 of Rule VII, that no person who has entered any examination for appointment to a competitive position and failed, or who has withdrawn from an examination, shall be admitted within nine months from the date of such examination to a new examination for the same position, is waived for this examination.

There is one vacancy in the Department of Public Charities, Kings County Hospital, at \$1,320 per annum, with maintenance, or \$1,500 without maintenance.

The term of the eligibility of the list resulting from this examination is fixed at not less than one year nor more than four years.

d14,29 ROBERT W. BELCHER, Secretary.

PURSUANT TO SECTION 722 OF THE Greater New York Charter, as amended, public notice is hereby given that applications will be received by the Municipal Civil Service Commission, Municipal Building, Manhattan, New York City, from

**THURSDAY, DECEMBER 9, 1915, UNTIL THURSDAY, DECEMBER 23, 1915,** for the position of

### FIREMAN, FIRE DEPARTMENT.

The examination is limited to members of the volunteer fire companies throughout the Whitehouse section of the Borough of Queens.

No application delivered at the office of the Commission, by mail or otherwise, after 4 P. M. THURSDAY, DECEMBER 23, 1915, will be accepted.

The subjects and weights of the examination are as follows: Physical development and strength, 50 per cent.; mental test, 50 per cent. Mental test: Memory test, 3; Arithmetic, 2; Government and elementary duties, 5. 70% required on mental examination; 70% required on physical development; 70% required on strength; 70% on all.

A candidate to be eligible for appointment must obtain an average of not less than 70 per cent. on the mental test and 70% on the physical development and strength. Candidates who obtain an average of over 80% on physical development and strength and a final average of 75% shall also be eligible for appointment.

Applications will be received from persons who are twenty-one (21) years of age on or before the date of the mental examination. Applications will not be received from persons who are more than twenty-nine years of age on the date of filing applications.

Applicants will be required to submit with their applications a transcript of the records of the Bureau of Vital Statistics showing the date of birth, or, in lieu thereof, an authenticated transcript from the records of the church in which they were baptized, or other satisfactory proof.

All foreign born applicants will be required to submit evidence of citizenship; naturalization papers should be attached to applications.

Applicants must not be less than 5 feet 7 inches in height.

Applicants will be notified later of the date of the physical examination.

The mental examination will be held on WEDNESDAY, JANUARY 5, 1916.

Applicants must be citizens of the United States and residents of the State of New York.

Application blanks will be mailed upon request, provided a self-addressed stamped envelope or proper postage accompanies the request, but the Commission will not guarantee the delivery of the same.

Applications forwarded by mail upon which postage is not fully prepaid will not be accepted.

d23 ROBERT W. BELCHER, Secretary.

PURSUANT TO SECTION 722 OF THE Greater New York Charter, as amended, public notice is hereby given that applications will be received by the Municipal Civil Service Commission, Municipal Building, Manhattan, New York City, from

**THURSDAY, DECEMBER 9, 1915, TO THURSDAY, DECEMBER 23, 1915,** for the position of

### FIREMAN, FIRE DEPARTMENT.

The examination is limited to members of the volunteer fire companies throughout the locality in the Borough of Richmond in which New Dorr Hook and Ladder Company of the volunteer system performed duty.

No application delivered at the office of the Commission, by mail or otherwise, after 4 P. M. THURSDAY, DECEMBER 23, 1915, will be accepted.

The subjects and weights of the examination are as follows: Physical development and strength, 50 per cent.; mental test, 50 per cent. Mental test: Memory test, 3; Arithmetic, 2; Government and elementary duties, 5. 70% required on mental examination; 70% required on physical development; 70% required on strength; 70% required on all.

A candidate to be eligible for appointment must obtain an average of not less than 70 per cent. on the mental test and 70% on the physical development and strength. Candidates who obtain an average of over 80% on physical development and strength and a final average of 75% shall also be eligible for appointment.

Applications will be received from persons who are twenty-one (21) years of age on or before the date of the mental examination. Applications will not be received from persons who are more than twenty-nine years of age on the date of filing applications.

Applicants will be required to submit with their applications a transcript of the records of the Bureau of Vital Statistics showing the date of birth, or, in lieu thereof, an authenticated transcript from the records of the church in which they were baptized, or other satisfactory proof.

All foreign born applicants will be required to submit evidence of citizenship; naturalization papers should be attached to applications.

Applicants must not be less than 5 feet 7 inches in height.

Applicants will be notified later of the date of the physical examination.

The mental examination will be held on WEDNESDAY, JANUARY 5, 1916.

Applicants must be citizens of the United States and residents of the State of New York.

Application blanks will be mailed upon request, provided a self-addressed stamped envelope or proper postage accompanies the request, but the Commission will not guarantee the delivery of the same. Applications forwarded by mail upon which postage is not fully prepaid will not be accepted.

d23 ROBERT W. BELCHER, Secretary.

PUBLIC NOTICE IS HEREBY GIVEN THAT applications will be received by the Municipal Civil Service Commission, Municipal Building, Manhattan, New York City, from

**WEDNESDAY, DECEMBER 9, 1915, TO WEDNESDAY, DECEMBER 23, 1915,** for the position of

### INSPECTOR OF LICENSED VEHICLES, GRADE 2.

No applications delivered at the office of the Commission, by mail or otherwise, after 4 P. M. WEDNESDAY, DECEMBER 23, 1915, will be accepted. Application blanks will be mailed upon request provided applicant furnish a self-addressed stamped envelope or proper postage to insure the delivery of the blank desired. Postage on applications forwarded by mail must be fully prepaid.

Applicants must be citizens of the United States and residents of the State of New York. The subjects and weights of the examination are: Duties, 3; 70% required; Practical, 4; 70% required; Experience, 3; 70% required.

A qualifying physical examination will be given. Applications for this examination must be filed on a special blank, Form B. Experience blanks will be issued with the applications and must be filed with the Commission at the time of filing applications.

Candidates failing to qualify in any part of the examination will not be summoned for the ensuing tests.

Requirements—Candidates must have had experience in making taximeters, clockwork or similar mechanism, or as Inspectors of Taxicabs or in other similar supervisory or administrative positions for owning or operating companies. They should have knowledge of taximeters, of gearing and wheelwork and the calculation of the same. They should be familiar with the several laws and ordinances relative to public hacks and public carts. Minimum age, 21 years; maximum age, 45 years on the last day for filing applications. Candidates must be at least 5 feet 7 inches in height and weigh not less than 138 pounds.

A detailed account of the medical and physical standards required will be issued with the applications.

The compensation rates proposed by the Board of Estimate and Apportionment for this position are from \$1,140 to \$1,380. Under the terms and conditions of the budget for the year 1916, appointments will, as a rule, be made at the lowest compensation rate.

During the year 1916 there will be a number of vacancies in the Department of Licenses.

Persons who have filed applications for INSPECTOR OF LICENSED VEHICLES, GRADE 2, since November 17, 1915, need not file applications for this examination.

d8,22 R. W. BELCHER, Secretary.

PUBLIC NOTICE IS HEREBY GIVEN THAT applications will be received by the Municipal Civil Service Commission, Municipal Building, Manhattan, New York City, from

**TUESDAY, DECEMBER 14, 1915, TO TUESDAY, DECEMBER 21, 1915,** for the position of

### PHARMACIST.

No applications delivered at the office of the Commission, by mail or otherwise, after 4 P. M. TUESDAY, DECEMBER 21, 1915, will be accepted.

Application blanks will be mailed upon request provided a self-addressed stamped envelope or sufficient postage is enclosed to cover the mailing. The Commission will not guarantee the delivery of the same. Postage on applications forwarded by mail must be fully prepaid.

Applicants must be citizens of the United States and residents of the State of New York. Candidates must be licensed by the State Board of Pharmacy. Licenses must be submitted at the time of filing applications.

The subjects and weights of the examination are: Experience, 4; 70% required; Technical, 6; 75% required.

A physical qualifying examination will be given. Candidates failing to qualify in any part of the examination will not be summoned for the ensuing tests.

Applications for this examination must be filed on a special blank, Form C. Experience blanks will be issued with the applications and must be filed with the Commission at the time of filing applications.

Candidates must be at least 21 years of age on the closing date for the receipt of applications. Vacancies occur from time to time. The usual salary is \$720 per annum with maintenance.

The requirement of paragraph 12 of Rule VII, that no person who has entered any examination for appointment to a competitive position and failed, or who has withdrawn from an examination, shall be admitted within nine months from the date of such examination to a new examination for the same position, is waived for this examination.

d7,21 ROBERT W. BELCHER, Secretary.

## BOROUGH OF THE BRONX.

### Proposals.

SEALED BIDS OR ESTIMATES WILL BE received by the President of the Borough of The Bronx, at his office, Municipal Building, Crotona Park, 177th St. and 3rd Ave., until 10.30 a. m., on

**MONDAY, DECEMBER 27, 1915.**

NO. 1. FOR REGULATING, GRADING, SETTING CURB, LAYING SIDEWALKS AND CROSSWALKS, BUILDING APPROACHES AND ERECTING FENCES WHERE NECESSARY IN ODELL STREET, FROM UNIONPORT ROAD TO STARLING AVENUE, TOGETHER WITH ALL WORK INCIDENTAL THERETO.

The Engineer's estimate of the work is as follows:

- 1,300 Cubic Yards Earth Excavation.
- 150 Cubic Yards Rock Excavation.
- 350 Cubic Yards Filling.
- 1,200 Linear Feet New Curb.
- 5,500 Square Feet Two course concrete sidewalk (including maintenance for one year).
- 50 Cubic Yards Dry Rubble Masonry.
- 50 Linear Feet Vitrified Pipe, 12 inches in diameter.

The time allowed for the full completion of the work herein described will be 40 consecutive working days.

The amount of security required will be One thousand two hundred Dollars (\$1,200).

NO. 2. FOR REGULATING, GRADING, SETTING CURB, LAYING SIDEWALKS AND CROSSWALKS, BUILDING INLETS, RECEIVING BASINS, DRAINS, CULVERTS, APPROACHES AND GUARD RAILS WHERE NECESSARY IN WATERBURY AVENUE, FROM WESTCHESTER AVENUE TO ZEREGA AVENUE, TOGETHER WITH ALL WORK INCIDENTAL THERETO.

The Engineer's estimate of the work is as follows:

- 500 Cubic Yards Excavation of all kinds.
- 21,600 Cubic Yards Filling.
- 1,910 Linear Feet New Curb.
- 6,330 Square Feet New bluestone flagging.
- 1,840 Square Feet Two course concrete sidewalk (including maintenance for one year).
- 1,600 Cubic Yards Dry Rubble Masonry.
- 5 Cubic Yards Class B Concrete.
- 100 Linear Feet Vitrified pipe, 12 inches in diameter.
- 75 Linear Feet Vitrified pipe, 18 inches in diameter.
- 2,000 Feet B. M. Timber.
- 1,550 Linear Feet Guard Rail.
- 2 Receiving Basins, type B.
- Sinkage, shrinkage and settlement.

The time allowed for the full completion of the work herein described will be 140 consecutive working days.

The amount of security required will be Six thousand five hundred Dollars (\$6,500).

NO. 3. FOR REGULATING, GRADING, SETTING CURB, LAYING SIDEWALKS AND CROSSWALKS, BUILDING APPROACHES AND ERECTING FENCES WHERE NECESSARY IN NEWBOLD AVENUE, FROM CASTLE HILL AVENUE TO ZEREGA AVENUE, TOGETHER WITH ALL WORK INCIDENTAL THERETO.

The Engineer's estimate of the work is as follows:

- 5,600 Cubic Yards Earth Excavation.
- 200 Cubic Yards Rock Excavation.
- 14,400 Cubic Yards Filling.
- 3,230 Linear Feet New Curb.
- 16,190 Square Feet Two course concrete sidewalk (including maintenance for one year).
- 550 Square Feet New Bridge Stone.
- 650 Cubic Yards Dry Rubble Masonry.
- 10 Cubic Yards Class B Concrete.
- 100 Linear Feet Vitrified pipe, 12 inches in diameter.
- 50 Linear Feet Vitrified pipe, 18 inches in diameter.
- 2,000 Feet B. M. Timber.
- 1,560 Linear Feet Guard Rail.
- 4 Receiving basins, type B.
- Sinkage, Shrinkage and settlement.
- 5 Cubic Yards Brick Masonry.

The time allowed for the full completion of the work herein described will be 130 consecutive working days.

The amount of security required will be Six thousand four hundred Dollars (\$6,400).

Blank forms of bids or estimates upon which bids must be made can be obtained upon application therefor, the plans and specifications may be seen and other information obtained at said office. DOUGLAS MATHEWSON, President.

See General Instructions to Bidders on last page, last column, of the "City Record."

SEALED BIDS OR ESTIMATES WILL BE received by the President of the Borough of The Bronx, at his office, Municipal Building, Crotona Park, 177th St. and 3rd Ave., until 10.30 a. m., on

**MONDAY, DECEMBER 20, 1915.**

NO. 1. FOR FURNISHING AND DELIVERING FORAGE AT THE BUREAU OF SEWERS AND HIGHWAYS — MAINTENANCE.

The time allowed for the performance of the contract is as directed during the year 1916.

The amount of security for the performance of the contract shall be thirty (30) per cent. of the total amount for which the contract is awarded.

NO. 2. FOR FURNISHING AND DELIVERING 15,000 GALLONS OF AUTOMOBILE NAPHTHA.

The time allowed for the performance of the contract is as directed during the year 1916.

The amount of security for the performance of the contract shall be thirty (30) per cent. of the total amount for which the contract is awarded.

Blank forms of bids or estimates upon which bids must be made can be obtained upon application therefor, the specifications may be seen and other information obtained at said office.

d8,20 DOUGLAS MATHEWSON, President.

See General Instructions to Bidders on last page, last column, of the "City Record."

## BOROUGH OF RICHMOND.

### Proposals.

SEALED BIDS OR ESTIMATES WILL BE received by the President of the Borough of Richmond, at Borough Hall, St. George, New Brighton, S. I., until 12 o'clock m., on

**TUESDAY, DECEMBER 22, 1915.**

NO. 1. FOR FURNISHING AND DELIVERING FORAGE AT STABLE "A," SWAN STREET, TOMPKINSVILLE, S. I.

The Superintendent's estimate of the quantity and quality of the material required is as follows:

- 1. 212,000 lbs. No. 3 White Clipped Oats.
- 2. 205,000 lbs. No. 2 Timothy Hay.
- 3. 25,000 lbs. No. 1 Straight Rye Straw.
- 4. 10,000 lbs. Bran.
- 5. 500 lbs. Oil Meal.
- 6. 25 doz. Salt Bricks.

The time for the completion of the work and the full performance of the contract is by or before August 31st, 1916.

The amount of security required is 30% of the total amount for which contract is awarded.

NO. 2. FOR FURNISHING AND DELIVERING FORAGE AT STABLE "B," COLUMBIA STREET, WEST NEW BRIGHTON, S. I.

The Superintendent's estimate of the quantity and quality of the material required is as follows:

- 1. 112,000 lbs. No. 3 White Clipped Oats.
- 2. 100,000 lbs. No. 2 Timothy Hay.
- 3. 16,000 lbs. No. 1 Straight Rye Straw.
- 4. 3,500 lbs. Bran.
- 5. 1,000 lbs. Oil Meal.
- 6. 8 doz. Salt Bricks.

The time for the completion of the work and the full performance of the contract is by or before August 31st, 1916.

The amount of security required is 30% of the total amount for which contract is awarded.

The contracts must be bid for separately, and the bids will be compared and the contract awarded at a lump or aggregate sum for each contract.

Bidders are requested to make their bids or estimates upon the blank form prepared by the President, a copy of which, with the proper envelope in which to enclose the bid, together with a copy of the contract, including the specifications, in the form approved by the Corporation Counsel, can be obtained upon application therefor at the office of the said President. Other information may be obtained at the office of the Commissioner of Public Works of the Borough

of Richmond, Borough Hall, New Brighton, Borough of Richmond.

CALVIN D. VAN NAME, President.

New York, Dec. 14th, 1915. d16,28

See General Instructions to Bidders on last page, last column, of the "City Record."

SEALED BIDS OR ESTIMATES WILL BE received by the President of the Borough of Richmond at Borough Hall, St. George, New Brighton, S. I., until 12 o'clock m., on

**TUESDAY, DECEMBER 21, 1915.**

NO. 1. FOR SHOEING THE HORSES IN STABLE "A," SWAN STREET, TOMPKINSVILLE, S. I.

The Superintendent's estimate of the quantity and quality of the material, and the nature and extent, as near as possible, of the work required is as follows:

Shoeing 30 draft horses per month. Shoeing 6 driving horses per month.

The time for the completion of the work and the full performance of the contract is December 31st, 1916.

The amount of security required is Four hundred dollars (\$400.00).

NO. 2. FOR SHOEING THE HORSES IN STABLE "B," COLUMBIA ST., WEST NEW BRIGHTON, S. I.

The Superintendent's estimate of the quantity and quality of the material, and the nature and extent, as near as possible, of the work required is as follows:

Shoeing 24 draft horses per month. Shoeing 4 driving horses per month.

The time for the completion of the work and the full performance of the contract is December 31st, 1916.

The amount of security required is Three hundred dollars (\$300.00).

The contracts must be bid for separately, and the bids will be compared and the contract awarded at a lump or aggregate sum for each contract.

Bidders are requested to make their bids or estimates upon the blank form prepared by the President, a copy of which, with the proper envelope in which to enclose the bid, together with a copy of the contract, including the specifications, in the form approved by the Corporation Counsel, can be obtained upon application therefor at the office of the said President. Other information may be obtained at the office of the Commissioner of Public Works of the Borough of Richmond, Borough Hall, New Brighton, Borough of Richmond.

CALVIN D. VAN NAME, President.

New York, December 6th, 1915. d10,21

See General Instructions to Bidders on last page, last column, of the "City Record."

SEALED BIDS OR ESTIMATES WILL BE received by the President of the Borough of Richmond at Borough Hall, St. George, New Brighton, S. I., until 12 o'clock m., on

**TUESDAY, DECEMBER 21, 1915.**

NO. 1. FOR FURNISHING ALL THE LABOR AND MATERIALS REQUIRED FOR FURNISHING AND DELIVERING COAL AT PUBLIC BUILDINGS AS FOLLOWS:

The Engineer's estimate of the quantity and quality of the material, and the nature and extent, as near as possible, of the work required is as follows:

Furnishing and delivering One Hundred and seventy (170) tons of range coal as needed to County Clerk's Office and Court House, Richmond; Village Halls at Stapleton and New Brighton; Field Office at St. George and Coroner's Office, New Brighton, Old Corn Exchange Bank bldg., St. George. Five Hundred and sixty-five (565) tons of Buckwheat coal No. 1 to Borough Hall, St. George.

Buckwheat coal to be delivered in 150 ton lots, and range coal in 2 and 5 ton lots at a time. Each ton to consist of 2,240 lbs.

The time for the completion of the work and the full performance of the contract is from January 1st to December 31st, 1916.

The amount of security required is Fourteen hundred and thirty dollars and ninety cents (\$1,430.90).

The contracts must be bid for separately, and the bids will be compared and the contract awarded at a lump or aggregate sum for each contract.

Bidders are requested to make their bids or estimates upon the blank form prepared by the President, a copy of which, with the proper envelope in which to enclose the bid, together with a copy of the contract, including the specifications, in the form approved by the Corporation Counsel, can be obtained upon application therefor at the office of the said President. Further information can be obtained at Room No. 18, Borough Hall, New Brighton, Borough of Richmond.

CALVIN D. VAN NAME, President.

New York, December 6th, 1915. d10,21

See General Instructions to Bidders on last page, last column, of the "City Record."

## PUBLIC SERVICE COMMISSION.

### Hearing on Form of Contract.

NOTICE IS HEREBY GIVEN THAT A PUBLIC hearing will be held at the office of the Public Service Commission for the First District, at No. 154 Nassau Street, Borough of Manhattan, New York City, on the 31st day of December, 1915, at twelve-fifteen o'clock P. M., upon the proposed terms and conditions of a contract for the construction of a Railroad Duct Line for the Seventh Avenue-Lexington Avenue Rapid Transit Railroad.

Said duct line will begin at a duct manhole, to be constructed under another contract, on the westerly side of the Seventh Avenue-Lexington Avenue Rapid Transit Railroad in Walton Avenue, in the Borough of The Bronx, and thence extending northerly under Walton Avenue to East 157th Street and thence extending westerly under East 157th Street to River Avenue at a new manhole, to be constructed under this contract, at the intersection of East 157th Street and River Avenue.

Copies of the draft of said contract may be obtained at the said office of the said Public Service Commission for One Dollar each.

Dated, New York, December 14, 1915.

PUBLIC SERVICE COMMISSION FOR THE FIRST DISTRICT, By J. SERGEANT CARM, Acting Chairman.

TRAVIS H. WHITNEY, Secretary. d16,31

### Notice.

In the Matter of the Application of THE CITY OF NEW YORK for a determination as to the manner in which the following streets shall be extended across the tracks of Prospect Park and Coney Island



The Brooklyn Heights Railroad Company, to South Brooklyn Railway Company, to The City of New York and to all owners of land adjoining the railroad and those parts of 14th Avenue, West Street and Cortelyou Road to be opened, extended or constructed in the Borough of Brooklyn, City of New York, across the tracks of the Prospect Park and Coney Island Railroad Company (Culver Lane) and New York Municipal Railway Corporation, that said Commission will hold a public hearing in its Hearing Room, No. 134 Nassau Street, Borough of Manhattan, City of New York, on December 22, 1915, at 10.30 o'clock in the forenoon, for the purpose of hearing an application made by The City of New York to said Commission to determine the manner and method of extending and constructing the said streets across said tracks, and such other matters pertaining thereto as may be brought before said Commission under the provisions of the Railroad Law.

Dated New York, December 1, 1915.  
PUBLIC SERVICE COMMISSION FOR THE FIRST DISTRICT, by TRAVIS H. WHITNEY, Secretary. d11,18

### BOROUGH OF QUEENS.

#### Proposals.

SEALED BIDS OR ESTIMATES WILL BE received by the President of the Borough of Queens at third floor, Borough Hall, 5th Street and Jackson Avenue, Long Island City, Queens, City of New York, until 11.00 A. M. on

THURSDAY, DECEMBER 30, 1915.

NO. 1: FOR CONSTRUCTING RECEIVING BASINS AND APPURTENANCES ON RIDGEWOOD AVENUE: ON THE NORTHWEST AND NORTHEAST CORNERS OF WALKER AVE.; ON THE NORTHWEST AND NORTHEAST CORNERS OF MANOR AVE.; ON THE NORTHWEST, NORTHEAST AND SOUTHEAST CORNERS OF WILLARD AVENUE; ON THE NORTHEAST AND NORTHWEST CORNERS OF HATCH AVE.; ON THE SOUTHERLY SIDE OF RIDGEWOOD AVENUE, OPPOSITE MANOR AVENUE; ON THE NORTHEAST CORNER OF PULTON STREET AND WILLARD AVENUE, FOURTH WARD OF THE BOROUGH OF QUEENS.

The Engineer's estimate of the quantities is as follows:

11 Single receiving basins.  
240 Lin. Ft. 12-inch Vitrified pipe for basin connections.

The time allowed for completing the above work will be twenty (20) working days.  
The amount of security required will be Nine Hundred and Fifty (\$950.00) Dollars.

NO. 2: FOR CONSTRUCTING RECEIVING BASINS AND APPURTENANCES ON JEROME AVENUE: AT THE NORTHWEST CORNER OF LAWN AVENUE; AT THE NORTHEAST CORNER OF GUION AVENUE; AT THE NORTHEAST CORNER OF CHESTNUT STREET; AT THE NORTHEAST CORNER OF CEDAR AVENUE; AT THE NORTHWEST CORNER OF HAMILTON AVENUE; AT THE NORTHWEST CORNER OF WALNUT STREET; AT THE NORTHWEST CORNER OF BRIGGS AVENUE, IN ACCORDANCE WITH SECTION 435 OF THE GREATER NEW YORK CHARTER, FOURTH WARD.

The Engineer's estimate of the quantities is as follows:

7 Single receiving basins.  
210 Linear Feet of 12-inch Vitrified salt-glazed pipe for basin connections.

The time allowed for completing the above work will be twenty-five (25) working days.  
The amount of security required will be Six Hundred and Fifty (\$650.00) Dollars.

NO. 3: FOR THE CONSTRUCTION OF RECEIVING BASINS AND APPURTENANCES ON THE SOUTHWEST AND NORTHWEST CORNERS OF JAMAICA AVENUE AND SUTPHIN ROAD, FOURTH WARD OF THE BOROUGH OF QUEENS, IN ACCORDANCE WITH SECTION 435 OF THE CHARTER.

The Engineer's estimate of the quantities is as follows:

2 Single receiving basins, complete.  
80 Linear Feet of 12-inch Vitrified salt-glazed pipe for basin connections.

24 Linear Feet of 12-inch Cast iron culvert pipe.

The time allowed for completing the above work will be ten (10) working days.  
The amount of security required will be Two Hundred and Fifty (\$250.00) Dollars.

The bidder must state the price of each item or article contained in the specification or schedule herein contained or hereafter annexed, per square yard, per linear foot, or other unit of measure, by which the bids will be tested. Bids will be compared and the contract awarded at a lump or aggregate sum. Blank forms may be obtained at the office of the President of the Borough of Queens.  
Dated December 18th, 1915.

d18,30 MAURICE E. CONNOLLY, President.  
See General Instructions to Bidders on last page, last column, of the "City Record."

### DEPARTMENT OF DOCKS AND FERRIES.

#### Proposals.

SEALED BIDS OR ESTIMATES WILL BE received by the Commissioner of Docks at Pier "A," foot of Battery Place, North River, Manhattan, The City of New York, until 12 o'clock Noon on

THURSDAY, DECEMBER 30, 1915.

CONTRACT NO. 1505.  
FOR FURNISHING ALL THE LABOR AND MATERIALS REQUIRED FOR FURNISHING AND INSTALLING WOOD BLOCK PAVEMENT IN THE TEAM GANGWAY AND WAGON WAY SPACES OF THE MUNICIPAL FERRYBOATS BAYRIDGE, GOWANUS AND NASSAU.

The time for the completion of the work and the full performance of the contract is on or before the expiration of 21 calendar days.

The amount of security required is \$2,600.00.  
The bidder shall state, both in writing and in figures, a total price for furnishing all of the labor and material and for doing all of the work called for. The contract is entire and for a complete job, and, if awarded, will be awarded to the bidder whose price is lowest for doing all of the work called for and whose bid is regular in all respects. In case of discrepancy between the written price and that given in figures, the price in writing will be considered as the bid.

Work must be done at the time and in the manner and in such quantities as may be directed.

Blank forms and further information may be obtained at the office of the said Department.  
R. A. C. SMITH, Commissioner of Docks.  
Dated December 17, 1915. d18,30

See General Instructions to Bidders on last page, last column, of the "City Record."

SEALED BIDS OR ESTIMATES WILL BE received by the Commissioner of Docks at Pier "A," foot of Battery Place, North River, Manhattan, The City of New York, until 12 o'clock noon, on

THURSDAY, DECEMBER 30, 1915.

CONTRACT NO. 1504.

FOR FURNISHING ALL THE LABOR AND MATERIALS REQUIRED FOR FURNISHING AND INSTALLING WOOD BLOCK PAVEMENT IN THE TEAM GANGWAY AND WAGON WAY SPACES OF THE MUNICIPAL FERRYBOATS MANHATTAN, BROOKLYN, QUEENS, BRONX AND RICHMOND.

The time for the completion of the work and the full performance of the contract is on or before the expiration of 21 calendar days.

The amount of security required is \$2,800.00.  
The bidder shall state, both in writing and in figures, a total price for furnishing all of the labor and material and for doing all of the work called for. The contract is entire and for a complete job, and, if awarded, will be awarded to the bidder whose price is lowest for doing all of the work called for and whose bid is regular in all respects. In case of discrepancy between the written price and that given in figures, the price in writing will be considered as the bid.

Work must be done at the time and in the manner and in such quantities as may be directed.

Blank forms and further information may be obtained at the office of the said Department.  
R. A. C. SMITH, Commissioner of Docks.  
Dated, December 17, 1915. d18,30

See General Instructions to Bidders on last page, last column, of the "City Record."

SEALED BIDS OR ESTIMATES WILL BE received by the Commissioner of Docks at Pier "A," foot of Battery Place, North River, Manhattan, The City of New York, until 12 o'clock noon, on

THURSDAY, DECEMBER 30, 1915.

CONTRACT NO. 1506.

FOR FURNISHING ALL THE LABOR AND MATERIALS REQUIRED FOR FURNISHING AND INSTALLING WOOD BLOCK PAVEMENT IN THE TEAM GANGWAY AND WAGON WAY SPACES OF THE MUNICIPAL FERRYBOAT MAYOR GAYNOR.

The time for the completion of the work and the full performance of the contract is on or before the expiration of 7 calendar days.

The amount of security required is \$500.00.  
The bidder shall state, both in writing and in figures, a total price for furnishing all of the labor and material and for doing all of the work called for. The contract is entire and for a complete job, and, if awarded, will be awarded to the bidder whose price is lowest for doing all of the work called for and whose bid is regular in all respects. In case of discrepancy between the written price and that given in figures, the price in writing will be considered as the bid.

Work must be done at the time and in the manner and in such quantities as may be directed.

Blank forms and further information may be obtained at the office of the said Department.  
R. A. C. SMITH, Commissioner of Docks.  
Dated December 17, 1915. d18,30

See General Instructions to Bidders on last page, last column, of the "City Record."

SEALED BIDS OR ESTIMATES WILL BE received by the Commissioner of Docks at Pier "A," foot of Battery Place, North River, Manhattan, City of New York, until 12 o'clock Noon on

WEDNESDAY, DECEMBER 29, 1915.

CONTRACT NO. 1502.

FOR FURNISHING ALL THE LABOR AND MATERIALS REQUIRED FOR RECEIVING AND REMOVING ASHES.

The time for the completion of the work and the full performance of the contract is on or before the expiration of 182 calendar days.

The amount of security required is as follows:  
Class 1—For receiving and removing about 85 cubic yards of ashes per day from St. George, S. I., the sum of \$360.00.

Class 2—For receiving and removing about 25 cubic yards of ashes per day from 39th Street, Brooklyn, the sum of \$360.00.

The bidder shall state, both in writing and in figures, a total price for furnishing all of the labor and material necessary to do and complete all of the work called for in the class on which a bid is submitted. Each class of the contract is a separate and distinct contract in itself, and either class, if awarded, will be awarded to the bidder whose price is lowest for doing all of the work called for in the class and whose bid is regular in all respects. In case of discrepancy between the written price and that given in figures, the price in writing will be considered as the bid.

Work must be done at the time and in the manner and in such quantities as may be directed.

Blank forms and further information may be obtained at the office of the said Department.  
R. A. C. SMITH, Commissioner of Docks.  
Dated December 14, 1915. d16,29

See General Instructions to Bidders on last page, last column, of the "City Record."

SEALED BIDS OR ESTIMATES WILL BE received by the Commissioner of Docks at Pier "A," foot of Battery Place, North River, Manhattan, City of New York, until 12 o'clock Noon on

WEDNESDAY, DECEMBER 29, 1915.

CONTRACT NO. 1503.

FOR FURNISHING ALL THE LABOR AND MATERIALS REQUIRED FOR FURNISHING HORSES WITH HARNESS AND DRIVERS FOR CARTING COAL TO AND REMOVING ASHES, ETC., FROM THE MUNICIPAL FERRYBOATS IN THE BOROUGHS OF BROOKLYN AND RICHMOND.

The time for the completion of the work and the full performance of the contract is on or before the expiration of June 30, 1916.

The amount of security required is as follows:  
Class 1—For about 1,638 days' service of horse, harness and driver, at St. George, S. I., Borough of Richmond, the sum of \$1,200.

Class 2—For about 546 days' service of horse, harness and driver, at 39th Street, Brooklyn, the sum of \$400.00.

The bidder shall state, both in writing and in figures, a price per day of eight hours for one horse, with harness and driver, in each class, by which unit price the bids in each class will be tested, and according to which price award of the contract in either class will be made to the lowest bidder. Each class will be awarded as a separate contract. In case of discrepancy between the written price and that given in figures, the price in writing will be considered as the bid.

Horses with harness and drivers must be furnished at the time and in the manner and in such quantities as may be directed.

Blank forms and further information may be obtained at the office of the said Department.  
R. A. C. SMITH, Commissioner of Docks.  
Dated December 14, 1915. d16,29

See General Instructions to Bidders on last page, last column, of the "City Record."

SEALED BIDS OR ESTIMATES WILL BE received by the Commissioner of Docks at Pier "A," foot of Battery Place, North River, Manhattan, The City of New York, until 12 o'clock noon on

TUESDAY, DECEMBER 28, 1915.

Borough of Manhattan.

CONTRACT NO. 1487.

FOR FURNISHING ALL THE LABOR AND

MATERIALS REQUIRED FOR DREDGING SLIP EAST SIDE OF PIER NEW 21, EAST RIVER, FOOT OF DOVER STREET, BOROUGH OF MANHATTAN.

The time for the completion of the work and the full performance of the contract is on or before the expiration of thirty calendar days.

The amount of security required is \$4,000.00.  
The estimated quantity is 26,000 cubic yards.

The bidder shall state, both in writing and in figures, a price per cubic yard for doing all of the work called for, by which price the bids will be tested, and the contract, if awarded, will be awarded to the bidder whose price per cubic yard is the lowest for doing all of the work called for and whose bid is regular in all respects. In case of discrepancy between the written price and that given in figures, the price in writing will be considered as the bid.

Work must be done at the time and in the manner and in such quantities as may be directed.

Blank forms and further information may be obtained at the office of the said Department.

R. A. C. SMITH, Commissioner of Docks.  
Dated December 13, 1915. d15,28

See General Instructions to Bidders on last page, last column, of the "City Record."

SEALED BIDS OR ESTIMATES WILL BE received by the Commissioner of Docks at Pier "A," foot of Battery Place, North River, Manhattan, The City of New York, until 12 o'clock noon on

TUESDAY, DECEMBER 28, 1915.

Borough of Manhattan.

CONTRACT NO. 1490.

FOR FURNISHING ALL THE LABOR AND MATERIALS REQUIRED FOR WIDENING THE PIER AT THE FOOT OF WEST FIFTY-SEVENTH STREET, NORTH RIVER, BOROUGH OF MANHATTAN, AND CONSTRUCTING SHED FOUNDATIONS AND LAYING A CONCRETE SURFACE ON THE PIERS AT WEST FIFTY-SIXTH AND WEST FIFTY-SEVENTH STREETS, NORTH RIVER, AND THE BULKHEAD ADJACENT.

The time allowed for doing and completing the work of constructing the West 56th Street Pier and the bulkhead portion, as enumerated in Classes 2 and 3, will be 120 calendar days, and the time for doing and completing the entire work will be 180 calendar days.

The amount of security required is \$47,000.00.  
The bidder shall state, both in writing and in figures, a total price in each class for furnishing all of the labor and material and for doing all of the work called for in Classes 1, 2 and 3, and he shall also state a total price for the whole work described and specified, as the contract is entire and for a complete job, and, if awarded, will be awarded to the bidder whose price is lowest for doing all of the work and whose bid is regular in all respects. In case of discrepancy between the written price and that given in figures, the price in writing will be considered as the bid.

Work must be done at the time and in the manner and in such quantities as may be directed.

Blank forms and further information may be obtained at the office of the said Department.  
R. A. C. SMITH, Commissioner of Docks.  
Dated December 13, 1915. d15,28

See General Instructions to Bidders on last page, last column, of the "City Record."

SEALED BIDS OR ESTIMATES WILL BE received by the Commissioner of Docks at his office, Pier "A," foot of Battery Place, North River, Manhattan, until 12 o'clock noon on

THURSDAY, DECEMBER 23, 1915.

Borough of Brooklyn.

CONTRACT NO. 1485.

FOR FURNISHING ALL THE LABOR AND MATERIALS REQUIRED FOR DREDGING IN THE SLIP AT THE FOOT OF 28TH STREET, BOROUGH OF BROOKLYN.

The time for the completion of the work and the full performance of the contract is on or before the expiration of thirty (30) calendar days.

The amount of security required is \$1,000.00.  
The estimated quantity is 3,500 cubic yards.

The bidder shall state, both in writing and in figures, a price per cubic yard for doing all of the work called for. The contract, if awarded, will be awarded to the bidder whose price per cubic yard is the lowest for doing all of the work called for and whose bid is regular in all respects. In case of discrepancy between the written price and that given in figures, the price in writing will be considered as the bid.

Work must be done at the time and in the manner and in such quantities as may be directed.

Blank forms and further information may be obtained at the office of the said Department.  
R. A. C. SMITH, Commissioner of Docks.  
Dated December 9, 1915. d11,23

See General Instructions to Bidders on last page, last column, of the "City Record."

SEALED BIDS OR ESTIMATES WILL BE received by the Commissioner of Docks at Pier "A," foot of Battery Place, North River, Manhattan, City of New York, until 12 o'clock noon on

TUESDAY, DECEMBER 21, 1915.

CONTRACT NO. 1495.

FOR FURNISHING ALL THE LABOR AND MATERIALS REQUIRED FOR FURNISHING AND INSTALLING WOOD BLOCK PAVEMENT IN THE TEAM GANGWAY AND WAGON WAY SPACES OF THE MUNICIPAL FERRYBOATS MANHATTAN, BROOKLYN, QUEENS, BRONX AND RICHMOND.

The time for the completion of the work and the full performance of the contract is on or before the expiration of 21 calendar days.

The amount of security required is \$2,800.00.  
The bidder shall state, both in writing and in figures, a total price for furnishing all of the labor and material and for doing all of the work called for. The contract is entire and for a complete job, and, if awarded, will be awarded to the bidder whose price is lowest for doing all of the work called for and whose bid is regular in all respects. In case of discrepancy between the written price and that given in figures, the price in writing will be considered as the bid.

Work must be done at the time and in the manner and in such quantities as may be directed.

Blank forms and further information may be obtained at the office of the said Department.  
R. A. C. SMITH, Commissioner of Docks.  
Dated December 7, 1915. d9,21

See General Instructions to Bidders on last page, last column, of the "City Record."

SEALED BIDS OR ESTIMATES WILL BE received by the Commissioner of Docks at Pier "A," foot of Battery Place, North River, Manhattan, City of New York, until 12 o'clock noon on

TUESDAY, DECEMBER 21, 1915.

CONTRACT NO. 1499.

FOR FURNISHING ALL THE LABOR AND MATERIALS REQUIRED FOR FURNISHING AND INSTALLING WOOD BLOCK PAVEMENT IN THE TEAM GANGWAY AND WAGON WAY SPACES OF THE MUNICIPAL FERRYBOATS BAYRIDGE, GOWANUS AND NASSAU.

The time for the completion of the work and the full performance of the contract is on or before the expiration of 21 calendar days.

The amount of security required is \$2,800.00.  
The bidder shall state, both in writing and in figures, a total price for furnishing all of the labor and material and for doing all of the work called for. The contract is entire and for a complete job, and, if awarded, will be awarded to the bidder whose price is lowest for doing all of the work called for and whose bid is regular in all respects. In case of discrepancy between the written price and that given in figures, the price in writing will be considered as the bid.

Work must be done at the time and in the manner and in such quantities as may be directed.

Blank forms and further information may be obtained at the office of the said Department.  
R. A. C. SMITH, Commissioner of Docks.  
Dated December 7, 1915. d9,21

See General Instructions to Bidders on last page, last column, of the "City Record."

SEALED BIDS OR ESTIMATES WILL BE received by the Commissioner of Docks at Pier "A," foot of Battery Place, North River, Manhattan, City of New York, until 12 o'clock noon on

TUESDAY, DECEMBER 21, 1915.

CONTRACT NO. 1497.

FOR FURNISHING ALL THE LABOR AND MATERIALS REQUIRED FOR DREDGING

The amount of security required is \$2,600.00.  
The bidder shall state, both in writing and in figures, a total price for furnishing all of the labor and material and for doing all of the work called for. The contract is entire and for a complete job, and, if awarded, will be awarded to the bidder whose price is lowest for doing all of the work called for and whose bid is regular in all respects. In case of discrepancy between the written price and that given in figures, the price in writing will be considered as the bid.

Work must be done at the time and in the manner and in such quantities as may be directed.

Blank forms and further information may be obtained at the office of the said Department.  
R. A. C. SMITH, Commissioner of Docks.  
Dated December 7, 1915. d9,21

See General Instructions to Bidders on last page, last column, of the "City Record."

SEALED BIDS OR ESTIMATES WILL BE received by the Commissioner of Docks at Pier "A," foot of Battery Place, North River, Manhattan, City of New York, until 12 o'clock noon on

TUESDAY, DECEMBER 21, 1915.

CONTRACT NO. 1500.

FOR FURNISHING ALL THE LABOR AND MATERIALS REQUIRED FOR FURNISHING AND INSTALLING WOOD BLOCK PAVEMENT IN THE TEAM GANGWAY AND WAGON WAY SPACES OF THE MUNICIPAL FERRYBOAT MAYOR GAYNOR.

The time for the completion of the work and the full performance of the contract is on or before the expiration of seven (7) calendar days.

The amount of security required is \$500.00.  
The bidder shall state, both in writing and in figures, a total price for furnishing all of the labor and material and for doing all of the work called for. The contract is entire and for a complete job, and, if awarded, will be awarded to the bidder whose price is lowest for doing all of the work called for and whose bid is regular in all respects. In case of discrepancy between the written price and that given in figures, the price in writing will be considered as the bid.

Work must be done at the time and in the manner and in such quantities as may be directed.

Blank forms and further information may be obtained at the office of the said Department.  
R. A. C. SMITH, Commissioner of Docks.  
Dated December 7, 1915. d9,21

See General Instructions to Bidders on last page, last column, of the "City Record."

SEALED BIDS OR ESTIMATES WILL BE received by the Commissioner of Docks at Pier "A," foot of Battery Place, North River, Manhattan, City of New York, until 12 o'clock Noon on

MONDAY, DECEMBER 20, 1915.

CONTRACT NO. 1498.

FOR FURNISHING ALL THE LABOR AND MATERIALS REQUIRED FOR FURNISHING AND DELIVERING COAL.

The time for the completion of the work and the full performance of the contract is on or before the expiration of ninety calendar days.

The amount of security required shall be thirty (30) per cent. of the total amount for which the contract is awarded.

The deposit to accompany bid shall be in an amount not less than one and one-half (1½) per cent. of the total amount of the bid.

Awards, if made, will be to the lowest bidder in each item.

Delivery will be required to be made at the time and in the manner and in such quantities as may be directed.

Blank forms and further information may be obtained at the office of the said Department.  
R. A. C. SMITH, Commissioner of Docks.  
Dated December 6, 1915. d8,20

See General Instructions to Bidders on last page, last column, of the "City Record."

SEALED BIDS OR ESTIMATES WILL BE received by the Commissioner of Docks at Pier "A," foot of Battery Place, North River, Manhattan, City of New York, until 12 o'clock noon on

MONDAY, DECEMBER 20, 1915.

CONTRACT NO. 1489.

FOR FURNISHING ALL THE LABOR AND MATERIALS REQUIRED FOR FURNISHING AND DELIVERING 2,000 TONS OF NO. 3 BUCKWHEAT COAL.

The time for the completion of the work and the full performance of the contract is on or before the expiration of thirty calendar days.

The amount of security required shall be thirty (30) per cent. of the total amount for which the contract is awarded.

The deposit to accompany bid shall be in an amount not less than one and one-half (1½) per cent. of the total amount of the bid.

The contract, if awarded, will be awarded to the bidder whose price per ton is lowest for furnishing all of the coal called for, and whose bid is regular in all respects.

Delivery will be required to be made at the time and in the manner and in such quantities as may be directed.

Blank forms and further information may be obtained at the office of the said Department.  
R. A. C. SMITH, Commissioner of Docks.  
Dated December 6, 1915. d8,20

See General Instructions to Bidders on last page, last column, of the "City Record."

SEALED BIDS OR ESTIMATES WILL BE received by the Commissioner of Docks at Pier "A," foot of Battery Place, North River, Manhattan, City of New York, until 12 o'clock Noon on



# IN THE BOROUGH OF MANHATTAN, BROOKLYN, QUEENS, THE BRONX AND RICHMOND.

The time for the completion of the work and the full performance of the contract is on or before the expiration of December 31, 1916.

The amount of security required is as follows:  
Class 1: For dredging about 150,000 cubic yards on the North River, Borough of Manhattan, the sum of \$8,000.00.

Class 2: For dredging about 45,000 cubic yards on the East and Harlem Rivers, Boroughs of Manhattan and the Bronx, and in the Boroughs of Queens, Brooklyn and Richmond, the sum of \$3,600.00.

The bidder shall state, both in writing and in figures, a price per cubic yard for doing all of the work called for in any class on which a bid is submitted, by which price the bids will be tested, and each class of the contract, if awarded, will be awarded as a separate contract to the bidder whose price per cubic yard is the lowest for doing all of the work called for in that class, and whose bid is regular in all respects. In case of any discrepancy between the written price and that given in figures, the price in writing will be considered as the bid.

Work must be done at the time and in the manner and in such quantities as may be directed.

Blank forms and further information may be obtained at the office of the said Department.  
R. A. C. SMITH, Commissioner of Docks.  
Dated December 6, 1915. d17,30

See General Instructions to Bidders on last page, last column, of the "City Record."

## BELLEVUE AND ALLIED HOSPITALS, DEPARTMENT OF PUBLIC CHARITIES, DEPARTMENT OF CORRECTION AND DEPARTMENT OF HEALTH.

### Proposals.

SEALED BIDS OR ESTIMATES WILL BE received by Bellevue and Allied Hospitals, Department of Public Charities, Department of Correction and Department of Health, at Room 1230, Municipal Building, Borough of Manhattan, City of New York, until 12 o'clock noon on

WEDNESDAY, DECEMBER 23, 1915.  
FOR FURNISHING AND DELIVERING STOCK VEGETABLES.

The time for the performance of the contract is on or before Feb. 29, 1916.

The amount of security required is thirty (30) per cent. of the amount of the bid or estimate.

No bid will be considered unless it is accompanied by a deposit. Such deposit shall be in an amount not less than one and one-half (1½) per cent. of the total amount of the bid.

The bidder will state the price per pound, or other designated unit, by which the bids will be tested. The extensions must be made and footed up, as the bids will be read from the total and awards made to the lowest bidder on each line, as stated in the specifications.

Bids must be submitted in duplicate, each in a separate envelope. No bid will be accepted unless this provision is complied with.

Blank forms and further information may be obtained at Room 1230, Municipal Building, Borough of Manhattan.

BOARD OF TRUSTEES, BELLEVUE AND ALLIED HOSPITALS, JOHN W. BRANNAN, M. D., President.

DEPARTMENT OF PUBLIC CHARITIES, JOHN A. KINGSLEY, Commissioner.

DEPARTMENT OF CORRECTION, KATHARINE BARNETT DAVIS, Commissioner.

DEPARTMENT OF HEALTH, H. EMERSON, Commissioner.

See General Instructions to Bidders on last page, last column, of the "City Record," except for the address of the office for receiving and opening bids.

## BOROUGH OF BROOKLYN.

### Auction Sales.

THE COMMISSIONER OF PUBLIC WORKS will sell at Public Auction on

THURSDAY, DECEMBER 30, 1915,  
at 2:30 o'clock P. M., at Room 2, Borough Hall, Borough of Brooklyn, The City of New York, the following horses, wagons, materials, etc., which may be seen at the places mentioned below:

At Bainbridge Stables, 20-26 Bainbridge Street.  
1 horse, known as No. 3; 1 horse, known as No. 5; 1 horse, known as No. 17; 1 horse, known as No. 18; 1 horse, known as No. 20; 1 horse, known as No. 28; 1 wagon, known as "E"; 1 wagon, known as "F"; 1 wagon, known as "K"; 1 wagon, known as "M"; 5 sets single buggy harness (to be sold separately); 4 wagon blankets; 7 stable blankets; 5 coolers; 5 whips; 6 tie ropes; 5 canvas pails; 2 feed bags.

At Union League Stables, Bedford Av. and Bergen St.  
1 horse, known as No. 9; 1 horse, known as No. 15; 1 horse, known as No. 16; 1 horse, known as No. 32; 1 wagon, known as "H"; 1 wagon, known as "O"; 3 sets single buggy harness (to be sold separately); 4 stable blankets; 3 coolers; 3 whips; 3 tie ropes; 3 canvas pails; 3 feed bags; 3 wagon blankets.

At Brighton Stables, 507 Flatbush Avenue.  
1 horse, known as No. 26; 1 horse, known as No. 36; 1 wagon, known as "B"; 1 set single buggy harness; 1 wagon blanket; 2 stable blankets; 1 cooler; 1 whip; 1 tie rope; 1 canvas pail; 1 feed bag.

At Doscher's Stables, 270 Reid Avenue.  
1 horse, known as No. 7; 1 horse, known as No. 14; 1 wagon, known as "B"; 1 wagon, known as "D"; 1 wagon, known as "V"; 2 sets single buggy harness (to be sold separately); 2 wagon blankets; 2 stable blankets; 1 cooler; 1 whip; 2 tie ropes; 1 canvas pail; 1 feed bag.

At North Portland Avenue Yard, 80 North Portland Avenue.  
1 horse, known as No. 15; 1 horse, known as No. 31; 1 wagon, known as "AA"; 2 sets single buggy harness (to be sold separately); 1 set single buggy harness.

At 38th Street Yard.  
About 30 tons old iron, about 1,000 lbs. old rubber, about 150 lbs. old brass.

At 31st Ward Disposal Works.  
About 2 tons old iron, about 200 lbs. old rubber, 15 old oil barrels.

At the 26th Ward Disposal Works.  
About 2 tons old iron, about 200 lbs. old lead.

At the Kings County Court House.  
About 20 tons scrap iron, about 250 lbs. old towels, etc.; 2 steel cables (about 513 lbs.); 1 lot automobile shoes (about 482 lbs.); 1 lot rubber hose, boots, etc. (about 190 lbs.); 4 old oil tanks, parts of old desks, about 270 lbs. old brass.

At 67th Street Corporation Yard.  
1 lot condemned cement pails and tar pouring cans; 1 lot condemned push brooms; 3 condemned wheelbarrows; 2 condemned sand scoops; 9 condemned sand rammers; 9 lengths condemned three and four-inch suction hose; 1 lot condemned lanterns, about 1,600 lbs. scrap iron; 1 steam boiler.

At Neck Road Corporation Yard.  
1 lot miscellaneous signs (about 25).

At North 8th Street Corporation Yard.  
150 enameled bricks.

At Hopkinson Avenue Yard.  
1 lot lumber, 4 signs.

At Wallabout Corporation Yard.  
1 condemned gravel tank (cast iron); 1 lot old push brooms; 1 lot cement pails and tar pouring cans; 1 lot old pick and broom handles; 1 lot torn cement bags; 1 lot old oil barrels, about 500 lbs. scrap iron; 1 broken crusher leather shaft; 1 suit case; 2 tables; 1 iron bed and spring; 4 framed pictures; 2 pillows; 1 toy automobile; 1 wooden clock; 3 baskets and contents; 1 small stove; 1 small gas stove; 35 boxes and contents; 1 table; 1 fishing pole; 8 pictures; 4 watch cabinets; 3 leather bags and contents; 1 clock; 1 wash stand; 5 chairs; 1 rocker; 1 pushcart; 1 carriage step stone; 1 carriage (buggy); 1 pushcart; 1 bureau; 1 oilcloth; 2 trunks and contents; 1 kitchen stove; 3 tin tubs and contents; 1 bundle of mattresses; 1 bundle of carpets; 2 wagon loads of old furniture; 2 pushcarts; 1 cart wheel; 2 wooden beds and springs; 1 iron bed; 1 cot; 1 dresser with mirror; 1 washstand; 1 sewing machine; 4 tables; 2 stoves; 3 chairs; 2 trunks; 2 boxes; 1 small tub and contents.

Intending bidders may apply for particulars at the office of the Assistant Commissioner of Public Works, Room 11a, Borough Hall, Borough of Brooklyn.

### TERMS OF SALE.

Cash payment in bankable funds at the time and place of the sale, and the removal of the horses, wagons, etc., immediately. If the purchaser fails to remove the horses, wagons, harness, blankets, coolers, whips, the ropes, canvas pails and feed bags by Friday, December 31st, 1915, the purchase money and ownership of same shall be forfeited. If the purchaser fails to remove the old iron, rubber and other material within ten days, the purchase money and ownership of same shall be forfeited.

E. W. VOORHIES, Commissioner of Public Works. d17,30

### Proposals.

SEALED BIDS OR ESTIMATES WILL BE received by the President of the Borough of Brooklyn at Room No. 2, Borough Hall, until 11 o'clock A. M. on

THURSDAY, DECEMBER 30, 1915.  
NO. 1. FURNISHING AND DELIVERING 675 NET TONS QUICK LIME TO THE SEWERAGE DISPOSAL WORKS IN THE 26TH AND 31ST WARD, BOROUGH OF BROOKLYN, FOR THE YEAR 1916.

The time allowed for the delivery of the articles and the full performance of the contract is until December 31, 1915.

The amount of security required will be thirty (30) per cent. of the total amount for which the contract is awarded.

NO. 2. FURNISHING AND DELIVERING MANHOLE HEADS AND COVERS, ETC., TO THE BUREAU OF SEWERS FOR THE YEAR 1916.

The time allowed for the delivery of the articles and the full performance of the contract is until December 31st, 1916.

The amount of security required will be thirty (30) per cent. of the total amount for which the contract is awarded.

The bidder will state the price of each item or article contained in the specifications or schedules herein contained or hereto annexed, per pound, ton or other unit of measure, by which the bids will be tested. The extensions must be made and footed up. The bids will be compared and the contracts awarded at a lump or aggregate sum for each contract.

Delivery will be required to be made at the time and in the manner and in such quantities as may be directed.

Blank forms and further information may be obtained at the office of the Bureau of Sewers, 215 Montague Street, Borough of Brooklyn, The City of New York. L. H. POUNDS, President.

Dated, December 16, 1915. d17,30

See General Instructions to Bidders on last page, last column, of the "City Record."

SEALED BIDS OR ESTIMATES WILL BE received by the President of Borough of Brooklyn at Room No. 2, Borough Hall, until 11 o'clock A. M. on

THURSDAY, DECEMBER 30, 1915.  
NO. 1. FOR REPAIRING SIDEWALKS ON THE EAST SIDE OF ADAMS ST. BETWEEN TILLARY ST. AND JOHNSON ST. AND AT 25 OTHER LOCATIONS IN THE HEIGHTS DISTRICT OF THE BOROUGH OF BROOKLYN.

The Engineer's estimate is as follows:  
50 sq. ft. cement sidewalks.  
50 sq. ft. 6-inch cinder or gravel sidewalk foundation.

55 lin. ft. new bluestone curb set in concrete.  
2,130 sq. ft. old flagstones relaid.  
2,905 sq. ft. new flagstones.

66 sq. ft. new bluestone crosswalks.  
6 sq. ft. old bluestone crosswalks relaid.  
19 sq. yds. new granite pavement on sand, with joint filler of cement grout.

Time allowed, 30 working days. Security required, \$400.

NO. 2. FOR REPAIRING SIDEWALKS ON THE SOUTH SIDE OF AMITY ST. BETWEEN COLUMBIA ST. AND HICKS ST. AND AT 22 OTHER LOCATIONS IN THE HEIGHTS AND BAY RIDGE DISTRICTS OF THE BOROUGH OF BROOKLYN.

The Engineer's estimate is as follows:  
290 sq. ft. cement sidewalks.  
290 sq. ft. 6-inch cinder or gravel sidewalk foundation.

2,050 sq. ft. old flagstones relaid.  
3,340 sq. ft. new flagstones.

Time allowed, 30 working days. Security required, \$350.

NO. 3. FOR REPAIRING SIDEWALKS ON THE WEST SIDE OF BRADFORD ST. BETWEEN SUTTER AVE. AND BLAKE AVE. AND AT 21 OTHER LOCATIONS IN THE NEW LOTS DISTRICT OF THE BOROUGH OF BROOKLYN.

The Engineer's estimate is as follows:  
2,920 sq. ft. cement sidewalks.  
2,920 sq. ft. 6-inch cinder or gravel sidewalk foundation.

1,140 sq. ft. old flagstones relaid.  
680 sq. ft. new flagstones.

Time allowed, 30 working days. Security required, \$400.

NO. 4. FOR REGULATING AND REPAIRING WITH PERMANENT ASPHALT PAVEMENT ON A 6-INCH CONCRETE FOUNDATION THE ROADWAY OF SURF AVE. FROM W. 8TH ST. TO W. 20TH ST.

The Engineers' estimate is as follows:  
3,115 lin. ft. old curbstone reset in concrete.  
2,225 lin. ft. new curbstone set in concrete.

2,200 lin. ft. bluestone heading stones set in concrete.  
2,040 cu. yds. concrete outside railroad area.  
210 cu. yds. concrete within railroad area.

12,245 sq. yds. asphalt pavement outside railroad area (5 years maintenance).  
1,250 sq. yds. asphalt pavement within railroad area (no maintenance).

29 new iron basin heads.  
Time allowed, 40 working days. Security required, \$8,000.

The bidder will state the price of each item or article contained in the specifications or schedules herein contained or hereto annexed, per lin. ft., sq. ft., sq. yd., cu. yd. or other unit of measure, by which the bids will be tested. The

bids will be compared and the contract awarded at a lump or aggregate sum for each contract.

Blank forms and further information may be obtained at the office of the Bureau of Highways, the Borough of Brooklyn, Room 502, No. 50 Court Street, Brooklyn.

L. H. POUNDS, President.  
Dated Dec. 14th, 1915. d17,30

See General Instructions to Bidders on last page, last column, of the "City Record."

SEALED BIDS OR ESTIMATES WILL BE received by the President of the Borough of Brooklyn, at Room 2, Borough Hall, until 11 o'clock A. M. on

MONDAY, DECEMBER 20, 1915.  
FOR FURNISHING ALL THE LABOR AND MATERIAL REQUIRED TO CONSTRUCT A PILE AND TIMBER BULKHEAD AT THE MUNICIPAL BATH BUILDING, CONEY ISLAND, BOROUGH OF BROOKLYN.

The Engineer's estimate of the quantities is as follows:  
182 lineal feet of Bulkhead—Type "A."  
50 lineal feet of Bulkhead—Type "B."

The time allowed for the completion of the work and the full performance of the contract is thirty (30) consecutive working days.

The amount of security required will be Fifty hundred (\$1,500) Dollars.

The bidder will state the price of each item contained in the specifications, per lineal foot, by which the bids will be tested. Bids will be compared and the contract awarded at a lump or aggregate sum.

Blank forms and further information may be obtained at the office of the Bureau of Public Buildings and Offices, Room 1003, No. 50 Court Street, Brooklyn.

L. H. POUNDS, President.  
Dated December 4, 1915. d8,20

See General Instructions to Bidders on last page, last column, of the "City Record."

## POLICE DEPARTMENT.

### Proposals.

SEALED BIDS OR ESTIMATES WILL BE received by the Police Commissioner at the Bookkeeper's Office, Headquarters of the Police Department, 240 Centre st., until 10 o'clock a. m., on

THURSDAY, DECEMBER 30, 1915.  
NO. 1. FOR FURNISHING ALL THE LABOR AND MATERIALS REQUIRED IN ERECTING ALL THE MATERIALS REQUIRED IN MAKING AND COMPLETING REPAIRS AT THE 154TH AND 159TH PRECINCT STATION HOUSES IN THE BOROUGH OF BROOKLYN.

NO. 2. FOR FURNISHING ALL THE LABOR AND MATERIALS REQUIRED IN THE INSTALLATION OF NEW PLUMBING WORK AND FIXTURES AT THE 154TH, 159TH AND 164TH PRECINCT STATION HOUSES IN THE BOROUGH OF BROOKLYN.

The time allowed for the performance of the contract is Sixty (60) working days.

The amount of security for the performance of the contract shall be thirty (30) per cent. of the total amount for which the contract is awarded.

The bidder will state the price for which he will do all the work and provide, furnish and deliver all the labor and materials mentioned and described in said contract and specifications.

The bids will be compared and award made to the lowest bidder on each contract for each precinct.

No bid will be considered unless it is accompanied by a deposit which shall be in an amount not less than one and one-half (1½) per cent. of the total amount of the bid.

For particulars as to the nature and extent of the work required or of the materials to be furnished, bidders are referred to the specifications and to the plans on file in the office of the Bureau of Repairs and Supplies, Headquarters of the Police Department, 240 Centre st., Borough of Manhattan.

Bidders are requested to make their bids or estimates upon the blank form prepared by the Commissioner, a copy of which, with the proper envelope in which to inclose the bid, together with a copy of the contract, including the specifications, can be obtained upon application therefor at the office of the Bureau of Repairs and Supplies, Headquarters of the Police Department, 240 Centre st., Borough of Manhattan.

A. WOODS, Police Commissioner.  
New York, December 16th, 1915. d17,30

See General Instructions to Bidders on last page, last column, of the "City Record."

SEALED BIDS OR ESTIMATES WILL BE received by the Police Commissioner at the Bookkeeper's Office, Headquarters of the Police Department, 240 Centre st., until 10 o'clock a. m., on

THURSDAY, DECEMBER 30, 1915.  
FOR FURNISHING AND DELIVERING 8,500 BINDERS, AS PER SPECIFICATIONS.

The time allowed for the performance of the contract is thirty (30) calendar days.

The amount of security for the performance of the contract shall be thirty (30) per cent. of the total amount for which the contract is awarded.

The bidder will state the price for which he will do all the work and provide, furnish and deliver all the labor and materials mentioned and described in said contract and specifications.

The bids will be compared and award made to the lowest bidder.

No bid will be considered unless it is accompanied by a deposit which shall be in an amount not less than one and one-half (1½) per cent. of the total amount of the bid.

For particulars as to the nature and extent of the work required or of the materials to be furnished, bidders are referred to the specifications and to the plans on file in the office of the Bureau of Repairs and Supplies, Headquarters of the Police Department, 240 Centre st., Borough of Manhattan.

Bids for supplies must be submitted in duplicate.

Bidders are requested to make their bids or estimate upon the blank form prepared by the Commissioner, a copy of which, with the proper envelope in which to inclose the bid, together with a copy of the contract, including the specifications, in the form approved by the Corporation Counsel, can be obtained upon application therefor at the office of the Commissioner, and any further information can be obtained at the office of the Bureau of Repairs and Supplies, Headquarters of the Police Department, 240 Centre st., Borough of Manhattan.

A. WOODS, Police Commissioner.  
The City of New York, December 17th, 1915. d17,30

See General Instructions to Bidders on last page, last column, of the "City Record."

SEALED BIDS OR ESTIMATES WILL BE received by the Police Commissioner at the Bookkeeper's Office, Headquarters of the Police Department, 240 Centre st., until 10 o'clock a. m., on

THURSDAY, DECEMBER 30, 1915.  
FOR FURNISHING AND ERECTING ALL THE MATERIALS REQUIRED IN MAKING AND COMPLETING REPAIRS AT THE MARINE DIVISION SUBDIVISION B, PRECINCT STATION HOUSE IN THE BOROUGH OF MANHATTAN.

The time allowed for the performance of the contract is fifteen (15) calendar days.

The amount of security for the performance of the contract shall be thirty (30) per cent. of the total amount for which the contract is awarded.

The bidder will state the price for which he will do all the work and provide, furnish and deliver all the labor and materials mentioned and described in said contract and specifications.

The bids will be compared and award made to the lowest bidder.

No bid will be considered unless it is accompanied by a deposit, which shall be in an amount not less than one and one-half (1½) per cent. of the total amount of the bid.

For particulars as to the nature and extent of the work required or of the materials to be furnished, bidders are referred to the specifications and to the plans on file in the office of the Bureau of Repairs and Supplies, Headquarters of the Police Department, 240 Centre st., Borough of Manhattan.

Bidders are requested to make their bids or estimates upon the blank form prepared by the Commissioner, a copy of which, with the proper envelope in which to inclose the bid, together with a copy of the contract, including the specifications, can be obtained upon application therefor at the office of the Bureau of Repairs and Supplies, Headquarters of the Police Department, 240 Centre st., Borough of Manhattan.

A. WOODS, Police Commissioner.  
New York, December 16th, 1915. d16,28

See General Instructions to Bidders on last page, last column, of the "City Record."

SEALED BIDS OR ESTIMATES WILL BE received by the Police Commissioner at the Bookkeeper's Office, Headquarters of the Police Department, 240 Centre st., until 10 o'clock a. m., on

MONDAY, DECEMBER 27, 1915.  
FOR FURNISHING AND DELIVERING MOTORCYCLES AND BICYCLES, AS PER SPECIFICATIONS.

The time allowed for the performance of the contract is fifteen (15) calendar days.

The amount of security for the performance of the contract shall be thirty (30) per cent. of the total amount for which the contract is awarded.

The bidder will state the price for which he will do all the work and provide, furnish and deliver all the labor and materials mentioned and described in said contract and specifications.

The bids will be compared and award made to the lowest bidder.

No bid will be considered unless it is accompanied by a deposit, which shall be in an amount not less than one and one-half (1½) per cent. of the total amount of the bid.

The time allowed for the performance of the contract is Eighty (80) working days.

The amount of security for the performance of the contract shall be thirty (30) per cent. of the total amount for which the contract is awarded.

The bidder will state the price for which he will do all the work and provide, furnish and deliver all the labor and materials mentioned and described in said contract and specifications.

The bids will be compared and award made to the lowest bidder.

No bid will be considered unless it is accompanied by a deposit which shall be in an amount not less than one and one-half (1½) per cent. of the total amount of the bid.

For particulars as to the nature and extent of the work required or of the materials to be furnished, bidders are referred to the specifications and to the plans on file in the office of the Bureau of Repairs and Supplies, Headquarters of the Police Department, 240 Centre st., Borough of Manhattan.

Bidders are requested to make their bids or estimates upon the blank form prepared by the Commissioner, a copy of which, with the proper envelope in which to inclose the bid, together with a copy of the contract, including the specifications, can be obtained upon application therefor at the office of the Bureau of Repairs and Supplies, Headquarters of the Police Department, 240 Centre st., Borough of Manhattan.

A. WOODS, Police Commissioner.  
New York, December 17th, 1915. d17,30

See General Instructions to Bidders on last page, last column, of the "City Record."

SEALED BIDS OR ESTIMATES WILL BE received by the Police Commissioner at the Bookkeeper's Office, Headquarters of the Police Department, 240 Centre st., until 10 o'clock a. m., on

THURSDAY, DECEMBER 30, 1915.  
FOR FURNISHING ALL THE LABOR AND MATERIALS REQUIRED IN THE INSTALLATION OF NEW PLUMBING WORK AND FIXTURES AT THE 21ST, 22D, 29TH AND 35TH PRECINCT STATION HOUSES IN THE BOROUGH OF MANHATTAN.

The time allowed for the performance of the contract is Sixty (60) working days.

The amount of security for the performance of the contract shall be thirty (30) per cent. of the total amount for which the contract is awarded.

The bidder will state the price for which he will do all the work and provide, furnish and deliver all the labor and materials mentioned and described in said contract and specifications.

The bids will be compared and award made to the lowest bidder for each precinct.

No bid will be considered unless it is accompanied by a deposit which shall be in an amount not less than one and one-half (1½) per cent. of the total amount of the bid.

For particulars as to the nature and extent of the work required or of the materials to be furnished, bidders are referred to the specifications and to the plans on file in the office of the Bureau of Repairs and Supplies, Headquarters of the Police Department, 240 Centre st., Borough of Manhattan.

Bidders are requested to make their bids or estimates upon the blank form prepared by the Commissioner, a copy of which, with the proper envelope in which to inclose the bid, together with a copy of the contract, including the specifications, can be obtained upon application therefor at the office of the Bureau of Repairs and Supplies, Headquarters of the Police Department, 240 Centre st., Borough of Manhattan.

A. WOODS, Police Commissioner.  
New York, December 16th, 1915. d17,30

See General Instructions to Bidders on last page, last column, of the "City Record."

SEALED BIDS OR ESTIMATES WILL BE received by the Police Commissioner at the Bookkeeper's Office, Headquarters of the Police Department, 240 Centre st., until 10 o'clock a. m., on

TUESDAY, DECEMBER 22, 1915.  
NO. 1. FOR FURNISHING ALL THE LABOR AND FURNISHING AND ERECTING ALL THE MATERIALS REQUIRED IN MAKING AND COMPLETING REPAIRS AT THE 22ND, 26TH, 32ND, 3



For particulars as to the nature and extent of the work required or of the materials to be furnished, bidders are referred to the specifications.

Bids for supplies must be submitted in duplicate.

Bidders are requested to make their bids or estimates upon the blank form prepared by the Commissioner, a copy of which, with the proper envelope in which to inclose the bid, together with a copy of the contract, including the specifications, in the form approved by the Corporation Counsel, can be obtained upon application therefor at the office of the Commissioner, and any further information can be obtained at the office of the Bureau of Repairs and Supplies, Headquarters of the Police Department, 240 Centre st., Borough of Manhattan.

A. WOODS, Police Commissioner.

The City of New York, December 15th, 1915.

d15,27

See General Instructions to Bidders on last page, last column, of the "City Record."

SEALED BIDS OR ESTIMATES WILL BE

received by the Police Commissioner at the Bookkeeper's Office, Headquarters of the Police Department, 240 Centre st., until 10 o'clock a. m., on

**FRIDAY, DECEMBER 24, 1915,**

NO. 1. FOR FURNISHING ALL THE LABOR AND FURNISHING AND ERECTING ALL THE MATERIALS REQUIRED IN MAKING AND COMPLETING REPAIRS AT THE 146TH AND 167TH PRECINCT STATION HOUSES IN THE BOROUGH OF BROOKLYN.

NO. 2. FOR FURNISHING ALL THE LABOR AND MATERIALS REQUIRED IN THE INSTALLATION OF NEW PLUMBING WORK AND FIXTURES AT THE 146TH AND 167TH PRECINCT STATION HOUSES IN THE BOROUGH OF BROOKLYN.

The time allowed for the performance of the contract is Seventy (70) working days.

The amount of security for the performance of the contract shall be thirty (30) per cent. of the total amount for which the contract is awarded.

The bidder will state the price for which he will do all the work and provide, furnish and deliver all the labor and materials mentioned and described in said contract and specifications.

The bids will be compared and award made to the lowest bidder on each contract for each precinct.

No bid will be considered unless it is accompanied by a deposit which shall be in an amount not less than one and one-half (1½) per cent. of the total amount of the bid.

For particulars as to the nature and extent of the work required or of the materials to be furnished, bidders are referred to the specifications and to the plans on file in the office of the Bureau of Repairs and Supplies, Headquarters of the Police Department, 240 Centre st., Borough of Manhattan.

Bidders are requested to make their bids or estimates upon the blank form prepared by the Commissioner, a copy of which, with the proper envelope in which to inclose the bid, together with a copy of the contract, including the specifications, can be obtained upon application therefor at the office of the Bureau of Repairs and Supplies, Headquarters of the Police Department, 240 Centre st., Borough of Manhattan.

A. WOODS, Police Commissioner.

New York, December 11th, 1915.

d13,24

See General Instructions to Bidders on last page, last column, of the "City Record."

SEALED BIDS OR ESTIMATES WILL BE

received by the Police Commissioner at the Bookkeeper's Office, Headquarters of the Police Department, 240 Centre st., until 10 o'clock a. m., on

**TUESDAY, DECEMBER 21, 1915,**

FOR FURNISHING ALL THE LABOR AND FURNISHING AND ERECTING ALL THE MATERIALS REQUIRED IN MAKING AND COMPLETING REPAIRS AT THE 21ST, 22D, 29TH AND 35TH PRECINCT STATION HOUSES IN THE BOROUGH OF MANHATTAN.

The time allowed for the performance of the contract is Sixty (60) working days.

The amount of security for the performance of the contract shall be thirty (30) per cent. of the total amount for which the contract is awarded.

The bidder will state the price for which he will do all the work and provide, furnish and deliver all the labor and materials mentioned and described in said contract and specifications.

The bids will be compared and award made to the lowest bidder on each contract for each precinct.

No bid will be considered unless it is accompanied by a deposit which shall be in an amount not less than one and one-half (1½) per cent. of the total amount of the bid.

For particulars as to the nature and extent of the work required or of the materials to be furnished, bidders are referred to the specifications and to the plans on file in the office of the Bureau of Repairs and Supplies, Headquarters of the Police Department, 240 Centre st., Borough of Manhattan.

Bidders are requested to make their bids or estimates upon the blank form prepared by the Commissioner, a copy of which, with the proper envelope in which to inclose the bid, together with a copy of the contract, including the specifications, can be obtained upon application therefor at the office of the Bureau of Repairs and Supplies, Headquarters of the Police Department, 240 Centre st., Borough of Manhattan.

A. WOODS, Police Commissioner.

New York, December 8th, 1915.

d9,21

See General Instructions to Bidders on last page, last column, of the "City Record."

SEALED BIDS OR ESTIMATES WILL BE

received by the Police Commissioner at the Bookkeeper's Office, Headquarters of the Police Department, 240 Centre st., until 10 o'clock a. m., on

**SATURDAY, DECEMBER 18, 1915,**

NO. 1. FOR FURNISHING ALL THE LABOR AND FURNISHING AND ERECTING ALL THE MATERIALS REQUIRED IN MAKING AND COMPLETING REPAIRS AT THE 12TH AND 17TH PRECINCT STATION HOUSES IN THE BOROUGH OF MANHATTAN, 153RD AND 162ND PRECINCT STATION HOUSES IN THE BOROUGH OF BROOKLYN, AND 278TH PRECINCT STATION HOUSE IN THE BOROUGH OF QUEENS.

NO. 2. FOR FURNISHING ALL THE LABOR AND MATERIALS REQUIRED IN THE INSTALLATION OF NEW PLUMBING WORK AND FIXTURES AT THE 12TH AND 17TH PRECINCT STATION HOUSES IN THE BOROUGH OF MANHATTAN, 153RD AND 162ND PRECINCT STATION HOUSES IN THE BOROUGH OF BROOKLYN, AND 278TH PRECINCT STATION HOUSE IN THE BOROUGH OF QUEENS.

The time allowed for the performance of the contract is Sixty (60) working days.

The amount of security for the performance of the contract shall be thirty (30) per cent. of the total amount for which the contract is awarded.

The bidder will state the price for which he will do all the work and provide, furnish and deliver all the labor and materials mentioned and described in said contract and specifications.

No bid will be considered unless it is accompanied by a deposit which shall be in an amount not less than one and one-half (1½) per cent. of the total amount of the bid.

For particulars as to the nature and extent of the work required or of the materials to be furnished, bidders are referred to the specifications and to the plans on file in the office of the Bureau of Repairs and Supplies, Headquarters of the Police Department, 240 Centre st., Borough of Manhattan.

Bidders are requested to make their bids or estimates upon the blank form prepared by the Commissioner, a copy of which, with the proper envelope in which to inclose the bid, together with a copy of the contract, including the specifications, can be obtained upon application therefor at the office of the Bureau of Repairs and Supplies, Headquarters of the Police Department, 240 Centre st., Borough of Manhattan.

A. WOODS, Police Commissioner.

New York, December 11th, 1915.

d13,24

See General Instructions to Bidders on last page, last column, of the "City Record."

The bids will be compared and award made to the lowest bidder on each contract for each precinct.

No bid will be considered unless it is accompanied by a deposit which shall be in an amount not less than one and one-half (1½) per cent. of the total amount of the bid.

For particulars as to the nature and extent of the work required or of the materials to be furnished, bidders are referred to the specifications and to the plans on file in the office of the Bureau of Repairs and Supplies, Headquarters of the Police Department, 240 Centre st., Borough of Manhattan.

Bidders are requested to make their bids or estimates upon the blank form prepared by the Commissioner, a copy of which, with the proper envelope in which to inclose the bid, together with a copy of the contract, including the specifications, can be obtained upon application therefor at the office of the Bureau of Repairs and Supplies, Headquarters of the Police Department, 240 Centre st., Borough of Manhattan.

A. WOODS, Police Commissioner.

New York, December 7th, 1915.

d7,18

See General Instructions to Bidders on last page, last column, of the "City Record."

OWNERS WANTED FOR UNCLAIMED PROPERTY.

OWNERS OF THE POLICE DEPARTMENT OF THE CITY OF NEW YORK, No. 240 Centre st., for the following property now in custody, without claimants: Automobiles, baby carriages, bags, bicycles, boats, cameras, clothing, furniture, jewelry, junk, machinery, merchandise, metals, optical goods, silverware, tools, trunks, typewriters, umbrellas, etc.; also sums of money feloniously obtained by prisoners, or found abandoned by Patrolmen of this Department.

ARTHUR WOODS, Police Commissioner.

OWNERS WANTED BY THE PROPERTY

Clerk of the Police Department of The City of New York—Office, No. 72 Poplar st., Borough of Brooklyn—for the following property, now in custody, without claimants: Boats, rope, iron, lead, male and female clothing, boots, shoes, wine, blankets, diamonds, canned goods, liquors, etc.; also small amount of money taken from prisoners and found by Patrolmen of this Department.

ARTHUR WOODS, Police Commissioner.

DEPARTMENT OF WATER SUPPLY,

GAS AND ELECTRICITY.

Proposals.

SEALED BIDS WILL BE RECEIVED BY

the Commissioner of Water Supply, Gas and Electricity at Room 2342, Municipal Building, Manhattan, New York City, until 11 A. M. on

**WEDNESDAY, DECEMBER 23, 1915,**

**Borough of Richmond.**

(a) FOR SUPPLYING GAS TO PUBLIC GAS LAMPS IN STREETS, PARKS AND PUBLIC PLACES FROM JANUARY 1, 1916, TO DECEMBER 31, 1916, BOTH INCLUSIVE.

(b) FOR SUPPLYING GAS TO PUBLIC BUILDINGS, OFFICES AND STRUCTURES DURING SAID PERIOD.

The amount of security required is twenty-five per cent. (25%) of the total amount of the bid in each case.

Blank forms of bid, proposals and contract, including specifications, approved as to form by the Corporation Counsel, can be obtained at Room 2324 in the Municipal Building, Manhattan, New York City.

Dated New York, December 15th, 1915.

d17,29 WILLIAM WILLIAMS, Commissioner.

See General Instructions to Bidders on last page, last column, of the "City Record."

SEALED BIDS WILL BE RECEIVED BY

the Commissioner of Water Supply, Gas and Electricity at Room 2342, Municipal Building, Manhattan, New York City, until 11 A. M. on

**MONDAY, DECEMBER 27, 1915,**

**Borough of Queens.**

FIRST, FOR FURNISHING AND MAINTAINING ELECTRIC LIGHTING UNITS FOR LIGHTING PUBLIC STREETS, PARKS AND PLACES FROM JANUARY 1, 1916, TO DECEMBER 31, 1916, BOTH INCLUSIVE (FIFTH WARD).

SECOND, FOR FURNISHING ELECTRIC CURRENT FOR LIGHT AND POWER IN PUBLIC BUILDINGS AND FOR FURNISHING AND MAINTAINING CERTAIN EQUIPMENT DURING SAID PERIOD (FIFTH WARD).

THIRD, FOR PERFORMING SUNDRY REPAIR AND OTHER WORK TO LIGHTING EQUIPMENT FURNISHED BY THE CITY DURING SAID PERIOD (FIFTH WARD).

The amount of security required is twenty-five per cent. (25%) of the total amount of the bid in each case.

Blank forms of bid, proposals and contract, including specifications, approved as to form by the Corporation Counsel, can be obtained at Room 2324, Municipal Building, Manhattan, New York City.

Dated New York, December 14th, 1915.

d15,27 WILLIAM WILLIAMS, Commissioner.

See General Instructions to Bidders on last page, last column, of the "City Record."

SEALED BIDS OR ESTIMATES WILL BE

received by the Commissioner of Water Supply, Gas and Electricity at Room 2351, Municipal Building, Manhattan, until 2 o'clock p. m., on

**FRIDAY, DECEMBER 24, 1915,**

**Boroughs of Manhattan and The Bronx.**

FOR FURNISHING, DELIVERING AND INSTALLING APPARATUS AND APPURTENANCES FOR APPLYING LIQUID CHLORINE TO THE CROTON WATER SUPPLY AT DUNWOODIE, YONKERS, N. Y.

The time allowed for doing and completing the entire work will be sixty (60) consecutive working days.

The security required for the faithful performance of the work will be Five Thousand Dollars (\$5,000). In addition thereto a supplementary bond in the sum of Five Thousand Dollars (\$5,000) shall be furnished prior to the acceptance of the work and continuing for five years thereafter to protect the City against any claims for infringements of patents due to any work or material or process used or installed by the Contractor.

The bidder will state the price, per unit, of each item of work or supplies contained in the specifications or schedule, by which the bids will be tested. The bids will be compared and the award made to the lowest formal bidder in a lump or aggregate sum.

Blank forms of bid, proposals and contract, including specifications, approved as to form by the Corporation Counsel, can be obtained at Room 2351, in the Municipal Building, Manhattan, New York City.

Dec. 11th, 1915.

d14,24 WILLIAM WILLIAMS, Commissioner.

See General Instructions to Bidders on last page, last column, of the "City Record."

SEALED BIDS OR ESTIMATES WILL BE

received by the Commissioner of Water Supply, Gas and Electricity at Room 2342, Municipal Building, Manhattan, until 11 A. M. on

**WEDNESDAY, DECEMBER 23, 1915,**

**FOR FURNISHING AND DELIVERING**

**CAST IRON LAMP POSTS, EXCLUSIVE OF**

**STEEL SHAFTS.**

The time allowed for doing and completing the

entire work or furnishing supplies will be one hundred (100) calendar days.

The security required will be thirty per cent. (30%) of the entire bid.

The bidder will state the price per unit of each item of work or supplies contained in the specification or schedule, by which the bids will be tested.

The bids will be compared and awards made to the lowest bidder on each line or item, as stated in the specifications or schedules attached thereto.

Bidders are requested to make their bids or estimates upon the blank forms prepared by the Department, a copy of which, with the proper envelope in which to inclose the bid, together with a copy of the contract, including the specifications in the form approved by the Corporation Counsel, can be obtained upon application therefor at the office of the Department, Room 2324, Municipal Building, Manhattan, New York City, where plans and specifications may be obtained.

WILLIAM WILLIAMS, Commissioner.

New York, December 10th, 1915.

d11,22

See General Instructions to Bidders on last page, last column, of the "City Record."

SEALED BIDS WILL BE RECEIVED BY

the Commissioner of Water Supply, Gas and Electricity at Room 2342, Municipal Building, Manhattan, New York City, until 11 A. M. on

**TUESDAY, DECEMBER 21, 1915,**

**All Boroughs.**

FOR FURNISHING AND DELIVERING INCANDESCENT ELECTRIC LAMPS.

The time for the delivery of the supplies and the performance of the Contract is on or before December 31, 1916.

Delivery will be required to be made at the time and in the manner and in such quantities as may be directed.

The bidder shall state a unit price for each item contained in the specifications or schedules, by which the bids will be tested. The bids will be compared and the award, if made, will be made to the lowest formal bidder in an aggregate sum for the total of all items.

The amount of the security required is thirty per cent. (30%) of the total amount of the bid. Blank forms of bid, proposals and contract, including specifications, approved as to form by the Corporation Counsel, can be obtained at Room 2324 in the Municipal Building, Manhattan, New York City.

Dated New York, December 9, 1915.

d10,24 WILLIAM WILLIAMS, Commissioner.

See General Instructions to Bidders on last page, last column, of the "City Record."

DEPARTMENT OF CORRECTION.

Proposals.

SEALED BIDS OR ESTIMATES WILL BE

received by the Commissioner of Correction at Municipal Building, Manhattan, until 11 o'clock a. m., on

**TUESDAY, DECEMBER 23, 1915,**

**FURNISHING ALL MATERIAL NECESSARY TO INSTALL THE SPECIFIED**

**KITCHEN EQUIPMENT FOR THE BRANCH WORKHOUSE, RIKER'S ISLAND.**

The time for the completion of the work and the full performance of the contract is by or before thirty (30) consecutive calendar days.

The amount of security required is thirty (30) per cent. of the amount of bid or estimate.

Bids will be compared and the contract awarded at a lump or aggregate sum.

Blank forms and further information may be seen at the office of the Department of Correction, the Borough of Manhattan, Municipal Building, Centre and Chambers Streets, New York City.

KATHARINE BEMENT DAVIS, Commissioner.

d16,28

See General Instructions to Bidders on last page, last column, of the "City Record."

SEALED BIDS OR ESTIMATES WILL BE

received by the Commissioner of Correction at the above office until 11 o'clock a. m., on

**WEDNESDAY, DECEMBER 23, 1915,**

**FURNISHING ALL LABOR AND MATERIAL NECESSARY OR REQUIRED TO INSTALL NEW ROOF, LEADERS, ETC., TO BE**

**ERECTED AT THE NEW STORAGE BUILDING FOR VANS AT THE CITY PRISON, BROOKLYN, RAYMOND AND WILLOUGHBY STREETS.**

The time for the completion of the work and the full performance of the contract is by or before Sixty (60) working days.

The amount of security required is thirty (30) per cent. of the amount of bid or estimate.

Bids will be compared and the contract awarded at a lump or aggregate sum.

Blank forms and further information may be seen at the office of the Department of Correction, the Borough of Manhattan, Municipal Building, Centre and Chambers Streets, New York City.

KATHARINE BEMENT DAVIS, Commissioner.

d11,22

See General Instructions to Bidders on last page, last column, of the "City Record."

SEALED BIDS OR ESTIMATES WILL BE

received by the Commissioner of Correction at Municipal Building, Manhattan, until 11 o'clock a. m. on

**WEDNESDAY, DECEMBER 23, 1915,**

**FURNISHING ALL LABOR AND MATERIAL NECESSARY TO INSTALL NEW**

**STRUTS AND NEW PROPELLER WHEELS TO THE STEAMBOAT "CORRECTION."**

The time for the completion of the work and the full performance of the contract is by or before Thirty (30) working days.

The amount of security required is thirty (30) per cent. of the amount of bid or estimate.

Bids will be compared and the contract awarded at a lump or aggregate sum.

Blank forms and further information may be seen at the office of the Department of Correction, the Borough of Manhattan, Municipal Building, Centre and Chambers Streets, New York City.

KATHARINE BEMENT DAVIS, Commissioner.

d11,22

See General Instructions to Bidders on last page, last column, of the "City Record."

DEPARTMENT OF FINANCE.

Corporation Sale of Lease.

CORPORATION SALE BY SEALED BIDS OF

THE LEASE OF CERTAIN CITY REAL ESTATE.

UPON THE AUTHORIZATION OF THE

Commissioners of the Sinking Fund, and pursuant to a resolution adopted by them at a meeting held December 8, 1915, the Comptroller of the City of New York will sell by sealed bids on

**THURSDAY, DECEMBER 30, 1915,**

at 12 o'clock M., in Room 368, Municipal Building, Borough of Manhattan, the lease of premises known as No. 185 Lafayette Street, Borough of Manhattan, for a period of ten years from January 1, 1916, at a minimum or upset rental of \$800.00 per annum, payable quarterly in advance, and the said sale will be made upon the following

TERMS AND CONDITIONS:

The highest bidder will be required to pay twenty-five per cent. (25%) of the amount of the yearly rental at the time and place of sale; the amount so paid for one quarter's rent shall be forfeited if the successful bidder does not execute the lease when notified it is ready for execution.

The successful bidder will be required to give an undertaking in the amount of the annual rental bid, with sufficient sureties to be approved by the Comptroller, for the payment of the rent quarterly in advance and for the performance of the terms and covenants of the lease.

No person shall be received as lessee or surety who is a delinquent on any former lease from the corporation, and no bid shall be accepted from any person who is in arrears to the corporation upon debt or contract, or who is a defaulter as surety or otherwise upon any obligation to the City, as provided by law.

The lease shall be in the usual form of leases of like property, and will contain, in addition to other terms, covenants and conditions, as follows: First—A clause providing that the lessee shall pay the usual rates for water per meter measurement and comply with the rules and regulations of the Department of Water Supply, Gas and Electricity.

Second—A clause providing that the lessee shall not make any alterations or improvements to the premises except with the consent and approval of the Comptroller.

Third—A clause providing that during the term of the lease or any renewal thereof the lessee shall keep the building in proper repair, both inside and outside, at his own cost and expense, and shall comply with all the laws and ordinances of the City of New York.

Fourth—A clause providing that all repairs, alterations and improvements made on or to the demised premises by the lessee during the period of the lease, or any renewal thereof, shall become the property of the City of New York at the expiration thereof.

Fifth—A clause providing that the lessee shall, at the expiration of the first period of ten years from January 1, 1916, have a privilege of renewal of the lease for a further period of ten years upon an annual rental to be determined upon by two appraisers, one of whom shall be named by the lessee and the other to be named by the Comptroller of the City of New York.

In the event of the inability of said two appraisers to agree upon the sum to be paid as rental, a third appraiser shall be named by the two appraisers first mentioned, who shall determine the rental to be paid.

The Comptroller shall have the right to reject any and all bids if deemed to be to the interest of the City of New York.



**FORTY-EIGHTH STREET—REGULATING, GRADING, CURBING AND FLAGGING.** from Jackson Avenue to Astoria Avenue. Area of assessment affects blocks 284, 285, 287 and 288.

—that the same were confirmed by the Board of Assessors December 14, 1915, and entered December 14, 1915, in the Record of Titles of Assessments, kept in the Bureau for the Collection of Assessments and Arrears of Taxes and Assessments and of Water Rents, and unless the amount assessed for benefit on any person or property shall be paid within sixty days after the date of said entry of the assessments interest will be collected thereon, as provided by section 1019 of the Greater New York Charter.

Said section provides, in part, "If any such assessment shall remain unpaid for the period of sixty days after the date of entry thereof in the said Record of Titles of Assessments, it shall be the duty of the officer authorized to collect and receive the amount of such assessment, to charge, collect and receive interest thereon at the rate of seven per centum per annum to be calculated to the date of payment from the date when such assessment became a lien, as provided by section 159 of this act."

Section 159 of this act provides . . . "An assessment shall become a lien upon the real estate affected thereby ten days after its entry in the said record."

The above assessments are payable to the Collector of Assessments and Arrears at the Bureau for the Collection of Assessments and Arrears of Taxes and Assessments and of Water Rents, in the Municipal Building, Court House Square, Long Island City, Borough of Queens, between the hours of 9 a. m. and 2 p. m., and on Saturdays from 9 a. m. to 12 m., and all payments made thereon on or before February 14, 1916, will be exempt from interest, as above provided, and after that date will be subject to a charge of interest at the rate of seven per centum per annum from the date when such assessments became liens to the date of payment.

WILLIAM A. PRENDERGAST, Comptroller.  
City of New York, Department of Finance,  
Comptroller's Office, December 14, 1915. d18.30

#### NOTICE TO PROPERTY OWNERS.

**IN PURSUANCE OF SECTION 1018 OF THE** Greater New York Charter, the Comptroller of The City of New York hereby gives public notice to all persons, owners of property, affected by the following assessments for LOCAL IMPROVEMENTS IN THE BOROUGH OF RICHMOND:

**FIRST WARD.**  
**RICHMOND TERRACE—CONSTRUCTING A RECEIVING BASIN WITH INLET CULVERTS** opposite Westerfelt Avenue on the north side. Area of assessment affects district No. 1, Plot 5, Blocks 2 and 4, Plot 6, Block 6, and Plot 7, Blocks 4 and 4b.

**FOURTH WARD.**  
**CONSTRUCTING A TEMPORARY SANITARY SEWER IN GARFIELD, LINCOLN, GRANT AND SHERMAN AVENUES.** Area of assessment affects Plot 9.  
—that the same was confirmed by the Board of Assessors on December 14, 1915, and entered on December 14, 1915, in the Record of Titles of Assessments, kept in the Bureau for the Collection of Assessments and Arrears of Taxes and Assessments and of Water Rents, and unless the amount assessed for benefit on any person or property shall be paid within sixty days after the date of said entry of the assessments interest will be collected thereon, as provided by section 1019 of the Greater New York Charter.

Said section provides, in part, "If any such assessment shall remain unpaid for the period of sixty days after the date of entry thereof in the said Record of Titles of Assessments, it shall be the duty of the officer authorized to collect and receive the amount of such assessment, to charge, collect and receive interest thereon at the rate of seven per centum per annum to be calculated to the date of payment from the date when such assessment became a lien, as provided by section 159 of this act."

Section 159 of this act provides . . . "An assessment shall become a lien upon the real estate affected thereby ten days after its entry in the said record."

The above assessment is payable to the Collector of Assessments and Arrears at the Bureau for the Collection of Assessments and Arrears of Taxes and Assessments and of Water Rents, in the Borough Hall, Rooms Nos. 15 and 19, St. George, New Brighton, Borough of Richmond, City of New York, between the hours of 9 a. m. and 2 p. m., and on Saturdays from 9 a. m. to 12 m., and all payments made thereon on or before February 14, 1916, will be exempt from interest, as above provided, and after that date will be subject to a charge of interest at the rate of seven per centum per annum from the date when such assessment became a lien to the date of payment.

WILLIAM A. PRENDERGAST, Comptroller.  
City of New York, Department of Finance,  
Comptroller's Office, December 14, 1915. d18.30

#### NOTICE TO PROPERTY OWNERS.

**IN PURSUANCE OF SECTION 1005 OF THE** Greater New York Charter, the Comptroller of The City of New York hereby gives public notice of the confirmation by the Supreme Court and the entering in the Bureau for the Collection of Assessments and Arrears of assessment for OPENING AND ACQUIRING TITLE to the following named streets in the BOROUGH OF QUEENS:

**FOURTH WARD.**  
**SOUTH VILLA STREET—OPENING,** from Liberty Avenue to Jerome Avenue. Confirmed October 25, 1915; entered December 15, 1915. Area of assessment includes all those lands, tenements and hereditaments and premises situate and being in the Borough of Queens, in The City of New York, which, taken together, are bounded and described as follows, viz.:

Bounded on the north by a line 100 feet northerly from and parallel with the northerly line of Jerome Avenue, the said distance being measured at right angles to Jerome Avenue; on the east by a line midway between South Villa Street and South Wickes Street as these streets are laid out between Jerome Avenue and Kimball Avenue and by the prolongation of the said line; on the south by a line 100 feet southerly from and parallel with the southerly line of Liberty Avenue, the said distance being measured at right angles to Liberty Avenue; and on the west by a line midway between South Villa Street and South Cochran Avenue as these streets are laid out between Jerome Avenue and Kimball Avenue and by the prolongation of the said line.

The above entitled assessment was entered on the day hereinafter given in the Record of Titles of Assessments, kept in the Bureau for the Collection of Assessments and Arrears of Taxes and Assessments and of Water Rents, and unless the amount assessed for benefit on any person or property shall be paid within sixty days after the date of said entry of the assessments, interest will be collected thereon, as provided by section 1019 of the Greater New York Charter.

Said section provides, in part, "If any such assessment shall remain unpaid for the period of sixty days after the date of entry thereof in the said Record of Titles of Assessments, it shall be the duty of the officer authorized to collect and receive the amount of such assessment, to charge, collect and receive interest thereon at the rate of seven per centum per annum to be calculated

to the date of payment from the date when such assessment became a lien, as provided by section 159 of this act."

Section 159 of this act provides . . . "An assessment shall become a lien upon the real estate affected thereby ten days after its entry in the said record."

The above assessment is payable to the Collector of Assessments and Arrears at the Bureau for the Collection of Assessments and Arrears of Taxes and Assessments and of Water Rents, in the Municipal Building, Court House Square, Long Island City, Borough of Queens, between the hours of 9 a. m. and 2 p. m., and on Saturdays from 9 a. m. to 12 m., and all payments made thereon on or before February 14, 1916, will be exempt from interest, as above provided, and after that date will be subject to a charge of interest at the rate of seven per centum per annum from the date when such assessment became a lien to the date of payment.

WILLIAM A. PRENDERGAST, Comptroller.  
City of New York, Department of Finance,  
Comptroller's Office, December 15, 1915. d18.30

#### NOTICE TO PROPERTY OWNERS.

**IN PURSUANCE OF SECTION 1018 OF THE** Greater New York Charter, the Comptroller of The City of New York hereby gives public notice to all persons, owners of property, affected by the following assessments for LOCAL IMPROVEMENTS IN THE BOROUGH OF THE BRONX:

**TWENTY-FOURTH WARD, SECTION 11.**  
**SEABURY PLACE—PAVING THE ROADWAY AND SETTING CURB** from Charlotte Street to Boston Road. Area of assessment affects blocks 2966, 2967 and 2977.

—that the same was confirmed by the Board of Assessors on December 14, 1915, and entered on December 14, 1915, in the Record of Titles of Assessments, kept in the Bureau for the Collection of Assessments and Arrears of Taxes and Assessments and of Water Rents, and unless the amount assessed for benefit on any person or property shall be paid within sixty days after the date of said entry of the assessments interest will be collected thereon, as provided by section 1019 of the Greater New York Charter.

Said section provides, in part, "If any such assessment shall remain unpaid for the period of sixty days after the date of entry thereof in the said Record of Titles of Assessments, it shall be the duty of the officer authorized to collect and receive the amount of such assessment, to charge, collect and receive interest thereon at the rate of seven per centum per annum to be calculated to the date of payment from the date when such assessment became a lien, as provided by section 159 of this act."

Section 159 of this act provides . . . "An assessment shall become a lien upon the real estate affected thereby ten days after its entry in the said record."

The above assessment is payable to the Collector of Assessments and Arrears at the Bureau for the Collection of Assessments and Arrears of Taxes and Assessments and of Water Rents, in the Bergen Building, fourth floor, southeast corner of Arthur and Tremont Aves., Borough of The Bronx, between the hours of 9 a. m. and 2 p. m., and on Saturdays from 9 a. m. to 12 m., and all payments made thereon on or before February 14, 1916, will be exempt from interest, as above provided, and after that date will be subject to a charge of interest at the rate of seven per centum per annum from the date when such assessment became a lien to the date of payment.

WILLIAM A. PRENDERGAST, Comptroller.  
City of New York, Department of Finance,  
Comptroller's Office, December 14, 1915. d18.30

#### NOTICE TO PROPERTY OWNERS.

**IN PURSUANCE OF SECTION 1018 OF THE** Greater New York Charter, the Comptroller of The City of New York hereby gives public notice to all persons, owners of property, affected by the following assessments for LOCAL IMPROVEMENTS IN THE BOROUGH OF BROOKLYN:

**TWENTY-NINTH WARD, SECTION 16.**  
**ERASMUS STREET—REGULATING, GRADING, CURBING AND FLAGGING** on Bedford Avenue to Rogers Avenue. Area of assessment affects blocks 5100 and 5107.

**THIRTY-FIRST WARD, SECTION 20.**  
**EAST EIGHTH STREET—REGULATING, GRADING, CURBING AND FLAGGING** between Foster Avenue and Avenue H. Area of assessment affects blocks 6495 and 6496.

The above entitled assessments were confirmed by the Board of Assessors on December 14, 1915, and entered December 14, 1915, in the Record of Titles of Assessments, kept in the Bureau for the Collection of Assessments and Arrears of Taxes and Assessments and of Water Rents, and unless the amount assessed for benefit on any person or property shall be paid within sixty days after the date of said entry of the assessments, interest will be collected thereon, as provided by section 1019 of the Greater New York Charter.

Said section provides, in part, "If any such assessment shall remain unpaid for the period of sixty days after the date of entry thereof in the said Record of Titles of Assessments, it shall be the duty of the officer authorized to collect and receive the amount of such assessment, to charge, collect and receive interest thereon at the rate of seven per centum per annum to be calculated to the date of payment from the date when such assessment became a lien, as provided by section 159 of this act."

Section 159 of this act provides . . . "An assessment shall become a lien upon the real estate affected thereby ten days after its entry in the said record."

The above assessments are payable to the Collector of Assessments and Arrears at the Bureau for the Collection of Assessments and Arrears of Taxes and Assessments and of Water Rents, in the Offerman Building, 303 Fulton Street, Borough of Brooklyn, between the hours of 9 a. m. and 2 p. m., and on Saturdays from 9 a. m. to 12 m., and all payments made thereon on or before February 14, 1916, will be exempt from interest, as above provided, and after that date will be subject to a charge of interest at the rate of seven per centum per annum from the date when such assessments became liens to the date of payment.

WILLIAM A. PRENDERGAST, Comptroller.  
City of New York, Department of Finance,  
Comptroller's Office, December 14, 1915. d18.30

#### NOTICE TO PROPERTY OWNERS.

**IN PURSUANCE OF SECTION 1018 OF THE** Greater New York Charter, the Comptroller of The City of New York hereby gives public notice to all persons, owners of property, affected by the following assessments for LOCAL IMPROVEMENTS IN THE BOROUGH OF THE BRONX:

Twenty-fourth Ward, Annexed Territory, Sections 14, 15, 16, 17 and 18. Sewers and appurtenances in White Plains Road between East River and East 152nd Street; East 152nd Street between White Plains Road and Avenue B; Avenue B between East 152nd Street and Lafayette Avenue (E. 156th St.); Lafayette Avenue (E. 156th St.) between Avenue B and Avenue A; East 177th Street between Pugsley and Leland Avenues; East 177th Street (south side) between Leland and Thieriot Avenues; Leland Ave-

nue between East 177th Street and Westchester Avenue; Thieriot Avenue between East 177th Street and Westchester Avenue; Westchester Avenue between Pugsley and Thieriot Avenues; The Plaza, at the intersection of East 177th Street and Westchester Avenue; White Plains Road between East 177th Street and Walker Avenue; Wood Avenue between White Plains Road and Beach Avenue; McGraw Avenue between White Plains Road and East 177th Street; East 177th Street between McGraw and Thieriot Avenues; Leland Avenue between McGraw and Wood Avenues; Thieriot Avenue between East 177th Street and Wood Avenue; Beach Avenue between Wood Avenue and Mansion Street; Merrill Street between Beach and St. Lawrence Avenues; Tremont Avenue between Thieriot and Rosedale Avenues; St. Lawrence Avenue between Tremont and Rosedale Avenues; Beacon Avenue between Tremont and Rosedale Avenues; Commonwealth Avenue between Beacon and Tremont Avenues; Gleason Avenue between Metcalf and St. Lawrence Avenues; St. Lawrence Avenue between Gleason and Westchester Avenues; Westchester Avenue (south side) between St. Lawrence and Taylor Avenues; St. Raymond Avenue between Parker Street and Westchester Avenue; Westchester Avenue (both sides) between Olmstead and Castle Hill Avenues; Glover Street between St. Raymond and Castle Hill Avenues; Westchester Avenue between Zerega Avenue and Westchester Square; Westchester Square between Westchester and Walker Avenues; Taylor Avenue between Wood and Walker Avenues; Archer Street between Thieriot and Beach Avenues; Guerlain Street between Leland and Beach Avenues; Walker Avenue (both sides) between Taylor and Leland Avenues; Thieriot Avenue between Walker Avenue and the junction south of Guerlain Street; Castle Hill Avenue between Westchester Avenue and Parker Street; Dorsey Street between Zerega Avenue and Seddon Street; MacLay Avenue between Seddon Street and St. Peter's Avenue; McGraw Avenue between White Plains Road and Gray Street; Powell Avenue between Pugsley and Virginia Avenues; Virginia Avenue between Powell and Westchester Avenues; Gleason Avenue between Pugsley and Virginia Avenues; Ellis Avenue between Pugsley and Virginia Avenues; Newbold Avenue between Tremont and Virginia Avenues; Watson Avenue between Pugsley and Thieriot Avenues; Thieriot Avenue between Watson and Westchester Avenues; Williamsbridge Road between Walker Avenue and Silver Street; Unionport Road between Van Nest and Morris Park Avenues; White Plains Road between the end of the existing sewer north of Baker Avenue and the property of the N. Y. N. H. & H. R. Co.; Haviland Avenue between Pugsley and Virginia Avenues; Virginia Avenue between Watson and Powell Avenues; Lacombe Avenue between Bronx River and Bronx River Avenue; Bronx River Avenue between Lacombe and Metcalf Avenues; Metcalf Avenue between Bronx River Avenue and East 177th Street; Lafayette Avenue between Bronx River and Damis Avenue; Damis Avenue between Bronx River and Westchester Avenues; Storrow Street between The Plaza (at the intersection of Westchester Avenue and East 177th Street) and McGraw Avenue; McGraw Avenue between Storrow Street and Pugsley Avenue; Benedict Avenue between Storrow Street and Pugsley Avenue; Wood Avenue between White Plains Road and Storrow Street; and in Gray Street between McGraw Avenue and Archer Street.

Receiving basins and appurtenances at the northwest and southwest corners of Parker Street and Lyon Avenue; at the northwest corner of Parker Street and Globe Avenue; on Van Nest Avenue, at the following streets: Northwest and southwest corners of Adams Street; northwest and southwest corners of Van Buren Street; southwest and southeast corners of Melville Street; northeast and southeast corners of Garfield Street; northeast corner of Fillmore Street; northeast corner of Victor Street; southeast corner of White Plains Road; and northeast and southeast corners of Cruger Avenue; on St. Raymond Avenue at the northwest and southwest corners of Odell Street; northwest and southwest corners of Purdy Street; northeast corner of Glover Street and the northeast corner of Parker Street.

Affecting Block Nos. 3429 to 3434, 3440 to 3445, 3451 to 3456, 3463 to 3477, 3481 to 3553, 3557 to 3592, 3596 to 3604; 3906 to 3938, 3944 to 3950, 3952, 3959 to 4009, 4011 to 4135, 4139 to 4142, 4200 to 4227, 4253 to 4334, 4336 to 4401, 4404, 4424 to 4489, 4492, 4508 to 4539, 4542, 4545 to 4590, 4595 to 4619, 4624, 4629 to 4639, 4657 to 4664, 4670 to 4677, 4681 to 4813, 4835 to 4935, 4938 to 4947, 4949 to 4991, 5000 to 5031, 5046 to 5063, 5070 to 5072, 5084 to 5100, 5111 to 5128, 5138 to 5288 and 5380.

—that the same were confirmed by the Board of Revision of Assessments on December 15, 1915, and entered December 15, 1915, in the Record of Titles of Assessments, kept in the Bureau for the Collection of Assessments and Arrears of Taxes and Assessments and of Water Rents, and unless the amount assessed for benefit on any person or property shall be paid within sixty days after the date of said entry of the assessments interest will be collected thereon, as provided by section 1019 of the Greater New York Charter.

Said section provides, in part, "If any such assessment shall remain unpaid for the period of sixty days after the date of entry thereof in the said Record of Titles of Assessments, it shall be the duty of the officer authorized to collect and receive the amount of such assessment, to charge, collect and receive interest thereon at the rate of seven per centum per annum to be calculated to the date of payment from the date when such assessment became a lien, as provided by section 159 of this act."

Section 159 of this act provides . . . "An assessment shall become a lien upon the real estate affected thereby ten days after its entry in the said record."

The above assessments are payable to the Collector of Assessments and Arrears at the Bureau for the Collection of Assessments and Arrears of Taxes and Assessments and of Water Rents, in the Bergen Building, fourth floor, southeast corner of Arthur and Tremont Aves., Borough of The Bronx, between the hours of 9 a. m. and 2 p. m., and on Saturdays from 9 a. m. to 12 m., and all payments made thereon on or before February 14, 1916, will be exempt from interest, as above provided, and after that date will be subject to a charge of interest at the rate of seven per centum per annum from the date when such assessments became liens to the date of payment.

WILLIAM A. PRENDERGAST, Comptroller.  
City of New York, Department of Finance,  
Comptroller's Office, December 15, 1915. d16.28

#### NOTICE TO PROPERTY OWNERS.

**IN PURSUANCE OF SECTION 1005 OF THE** Greater New York Charter, the Comptroller of The City of New York hereby gives public notice of the confirmation by the Supreme Court and the entering in the Bureau for the Collection of Assessments and Arrears of assessment for OPENING AND ACQUIRING TITLE to the following named drive in the BOROUGH OF MANHATTAN:

**TWELFTH WARD, SECTION 8.**  
**RIVERSIDE DRIVE—OPENING,** on its Easterly side from the northerly line of West One Hundred and Eighty-first Street to a point about 550 feet northerly therefrom. Confirmed November 19, 1915; entered December 13, 1915.

Area of assessment includes all those lands, tenements and hereditaments and premises situate and being in the Borough of Manhattan, in The City of New York, which, taken together, are bounded and described as follows, viz.:

Beginning at a point on the easterly line of Riverside Drive where it is intersected by a line bisecting the angle in the easterly line of Northern Avenue at the first angle point north of West 181st Street, and running thence easterly along the said bisecting line to a point distant 100 feet easterly from the easterly line of Northern Avenue, the said distance being measured at right angles to Northern Avenue; thence southwardly and always distant 100 feet easterly from and parallel with the easterly line of Northern Avenue to the intersection with a line midway between West 178th Street and West 179th Street, as these streets are laid out between Pinehurst Avenue and Northern Avenue; thence westwardly along the said line midway between West 178th Street and West 179th Street and along the prolongation of the said line to a point distant 100 feet westerly from the westerly line of Haven Avenue, the said distance being measured at right angles to Haven Avenue; thence northwardly and always distant 100 feet westerly from and parallel with the westerly line of Haven Avenue to a point distant 100 feet southerly from the southerly line of West 181st Street, the said distance being measured at right angles to West 181st Street; thence westwardly and parallel with West 181st Street to the intersection with the easterly line of Riverside Drive; thence northwardly along the easterly line of Riverside Drive to the point or place of beginning.

—that the same was entered on the day hereinafter given in the Record of Titles of Assessments, kept in the Bureau for the Collection of Assessments and Arrears of Taxes and Assessments and of Water Rents, and unless the amount assessed for benefit on any person or property shall be paid within sixty days after the date of said entry of the assessment, interest will be collected thereon, as provided by section 1006 of the Greater New York Charter.

Said section provides, in part, "If any such assessment shall remain unpaid for the period of sixty days after the date of entry thereof in the said Record of Titles of Assessments, it shall be the duty of the officer authorized to collect and receive the amount of such assessment, to charge, collect and receive interest thereon at the rate of seven per centum per annum to be calculated to the date of payment from the date when such assessment became a lien, as provided by section 159 of this act."

Section 159 of this act provides . . . "An assessment shall become a lien upon the real estate affected thereby ten days after its entry in the said record."

The above assessment is payable to the Collector of Assessments and Arrears at the Bureau for the Collection of Assessments and Arrears of Taxes and Assessments and of Water Rents, Municipal Building, north side, third floor, Borough of Manhattan, between the hours of 9 a. m. and 2 p. m., and on Saturdays from 9 a. m. to 12 m., and all payments made thereon on or before February 11th, 1916, will be exempt from interest, as above provided, and after that date will be subject to a charge of interest at the rate of seven per centum per annum from the date when such assessment became a lien to the date of payment.

WILLIAM A. PRENDERGAST, Comptroller.  
City of New York, Department of Finance,  
Comptroller's Office, December 13, 1915. d16.28

#### NOTICE OF ASSESSMENTS FOR LOCAL IMPROVEMENTS IN THE BOROUGH OF BROOKLYN.

**NOTICE IS HEREBY GIVEN THAT THE** assessment roll in the following entitled matter has been completed and will be due and payable on the 16th instant, and that the authority for the collection of the same has been delivered to the Collector of Assessments and Arrears, and all persons liable to pay such assessment are required to pay the same without delay at his office in the Offerman Building, No. 503 Fulton Street, in the Borough of Brooklyn.

Assessment for benefit from Prospect Park (for lands taken) under chapter 244, Laws of 1878, thirty-eighth installment.

**EXTRACT FROM THE LAW.**  
Chapter 583, Laws of 1888, title 7, section 10, as amended by chapter 888, Laws of 1895; chapter 775, Laws of 1896, and section 937, chapter 378, Laws of 1897, and chapter 466 of the Laws of 1901 amendatory thereof.

On all . . . assessments which shall be paid to the Collector of Assessments and Arrears before the expiration of thirty days from the time the same shall become due and payable, an allowance will be made to the person or persons making such payment, at the rate of seven and three-tenths per centum per annum for the unexpired portion thereof. On all . . . assessments . . . paid after the expiration of thirty days from the time the same shall have become due and payable there shall be added to and collected as part of every such assessment interest at the rate of nine per cent. per annum, to be computed from the time the same became due and payable to the date of payment.

WILLIAM A. PRENDERGAST, Comptroller.  
City of New York, Department of Finance,  
Comptroller's Office, December 15th, 1915. d16.28

#### NOTICE TO PROPERTY OWNERS.

**IN PURSUANCE OF SECTION 1018 OF THE** Greater New York Charter, the Comptroller of The City of New York hereby gives public notice to all persons, owners of property, affected by the following assessment for LOCAL IMPROVEMENTS IN THE BOROUGH OF BROOKLYN:

**TWENTY-FOURTH AND TWENTY-NINTH WARD, SECTIONS 5 AND 16—OPENING, EXTENDING, LAYING OUT AND IMPROVING BEDFORD AVENUE,** from Eastern Parkway to Flatbush Ave., pursuant to the provisions of Chapter 764, Laws of 1900, as amended by chapter 590, Laws of 1901, and by chapter 498, Laws of 1903.

—that the area of assessment for this improvement, as fixed by the Commissioners of Estimate and Assessment appointed by the Supreme Court on September 13, 1901, includes all those lands, tenements, hereditaments and premises situate, lying and being, and which, taken together, are bounded and described as follows: Beginning at a point on the southerly side of Eastern Parkway distant 250 feet easterly of the easterly side of Bedford Ave., running thence southerly and parallel with Bedford Avenue to the northerly side of Flatbush Ave.; thence northwesterly along the northerly side of Flatbush Ave. to a point where a line drawn parallel with Bedford Ave. and distant 250 feet westerly therefrom would intersect the same; running thence northerly and parallel with Bedford Avenue to the southerly side of Eastern Parkway at a point 250 feet westerly of Bedford Ave.; running thence easterly along the southerly side of Eastern Parkway to the point or place of beginning.

The Board of Assessors of The City of New York has levied and assessed this assessment in twenty annual installments.

The "Seventh Installment" in each case is now due and payable, and hereafter for thirteen years an amount equal to one of the aforesaid installments shall be assessed upon the lots or parcels of land benefited by said improvement. This



assessment was confirmed by the Board of Revision of Assessments on December 2, 1909, and entered December 2, 1909, and the Seventh Installment entered on December 15th, 1915, in the Record of Titles of Assessments kept in the Bureau for the Collection of Assessments and Arrears of Taxes and Assessments and of Water Rents.

Unless the amount of the Seventh Installment in each case shall be paid within sixty days after the said date of entry interest shall be charged, collected and received thereon, as provided by section 1019 of the Greater New York Charter.

Said section provides, in part, "If any such assessment shall remain unpaid for the period of sixty days after the date of entry thereof in the said Record of Titles of Assessments, it shall be the duty of the officer authorized to collect and receive the amount of such assessment, to charge, collect and receive interest thereon at the rate of seven per centum per annum to be calculated to the date of payment from the date when such assessment became a lien, as provided by section 159 of this act."

Section 159 of this act provides: "An assessment shall become a lien upon the real estate affected thereby ten days after its entry in the said record."

The owner of any parcel of land assessed for the foregoing assessment may, at any time after the first installment becomes due and payable, pay all the installments not levied of said assessment, and the same will be thereupon cancelled.

The above assessments are payable to the Collector of Assessments and Arrears at the Bureau for the Collection of Assessments and Arrears of Taxes and Assessments and of Water Rents, in the Offerman Building, 503 Fulton Street, Borough of Brooklyn, between the hours of 9 a. m. and 2 p. m., and on Saturdays from 9 a. m. to 12 m., and all payments made thereon on or before February 14th, 1916, will be exempt from interest as above provided, and after that date will be subject to a charge of interest at the rate of seven per centum per annum from the date when such assessments became liens to the date of payment.

WILLIAM A. PRENDERGAST, Comptroller, City of New York, Department of Finance, Comptroller's Office, December 15th, 1915. d16.28

#### NOTICE TO PROPERTY OWNERS.

IN PURSUANCE OF SECTION 1018 OF THE Greater New York Charter, the Comptroller of The City of New York hereby gives public notice to all persons, owners of property, affected by the following assessments for LOCAL IMPROVEMENTS IN THE BOROUGH OF QUEENS:

SECOND, THIRD AND FOURTH WARDS. CONSTRUCTION OF A CITY SEWAGE DISPOSAL PLANT AND THE COMPLETION OF THE SEWAGE SYSTEM OF JAMAICA.

Area of assessment affects the following blocks: Second Ward, Blocks 2118, 2119, 2121, 2124, 2126 to 2139, 2140 to 2143, 2144, 2145, 2147 to 2151 and 2813; Third Ward, Vol. 10, Blocks 263, 263K, 263L, 263M, 263N, 263P, 263R, 263S, 264K, 264L, 264M, 264N, 264P, 264R, 264S, 264T and 264U; Fourth Ward, Blocks 2 to 45, 50, 52, 54, 56, 60, 61, 62, 64 to 88, 116 to 301, 358 to 365, 400 to 404, 433 to 676, 700, 706 to 710, 714, 742 to 761, 763 to 765, 780 to 796, 800 to 809, 816, 822, 823, 827 to 846, 848 to 859, 865 to 877, 879, 880, 882, 885 to 930, 932 to 949, 953 to 955, 957, 958, 961 to 966, 979 to 981, 983 to 987, 990 to 1007, 1017 to 1208, 1213, 1219 to 1224, 1233 to 1237, 1270, 1404, 1410, 1414, 1418 to 1420, 1422, 2237 to 2251, 2426 to 2541, 2547 to 2562, 2591 to 2616, 2645, 2646 to 2667, 2669, 2699, 2701, 2703, 2705, 2707, 2709, 2711, 2713, 2715, 2717, 2725, 2730, 2735, 2755, 2785, 2790, 2800, 2805, 2821, 2824 to 2827, 2835, 2838, 2740 to 2743, 2840, 2915, 2918 and 2921 to 2926.

—that the same was confirmed by the Board of Revision of Assessments December 9, 1915, and entered December 9, 1915, in the Record of Titles of Assessments, kept in the Bureau for the Collection of Assessments and Arrears of Taxes and Assessments and of Water Rents, and unless the amount assessed for benefit on any person or property shall be paid within sixty days after the date of said entry of the assessments interest will be collected thereon, as provided by section 1019 of the Greater New York Charter.

Said section provides, in part, "If any such assessment shall remain unpaid for the period of sixty days after the date of entry thereof in the said Record of Titles of Assessments, it shall be the duty of the officer authorized to collect and receive the amount of such assessment, to charge, collect and receive interest thereon at the rate of seven per centum per annum to be calculated to the date of payment from the date when such assessment became a lien, as provided by section 159 of this act."

Section 159 of this act provides: "An assessment shall become a lien upon the real estate affected thereby ten days after its entry in the said record."

The above assessment is payable to the Collector of Assessments and Arrears at the Bureau for the Collection of Assessments and Arrears of Taxes and Assessments and of Water Rents, in the Municipal Building, Court House Square, Long Island City, Borough of Queens, between the hours of 9 a. m. and 2 p. m., and on Saturdays from 9 a. m. to 12 m., and all payments made thereon on or before February 7, 1916, will be exempt from interest, as above provided, and after that date will be subject to a charge of interest at the rate of seven per centum per annum from the date when such assessment became a lien to the date of payment.

WM. A. PRENDERGAST, Comptroller, City of New York, Department of Finance, Comptroller's Office, December 9, 1915. d11.22

#### NOTICE TO PROPERTY OWNERS.

IN PURSUANCE OF SECTION 1005 OF THE Greater New York Charter, the Comptroller of The City of New York hereby gives public notice of the confirmation by the Supreme Court and the entering in the Bureau for the Collection of Assessments and Arrears of Taxes and Assessments and of Water Rents, in the following named streets and avenues in the BOROUGH OF THE BRONX:

TWENTY-THIRD WARD, SECTION 10. EAST ONE HUNDRED AND FIFTY-SIXTH STREET—OPENING, from the Southern Boulevard to Truxton street, and TRUXTON STREET—OPENING, from Leggett Avenue to Longwood Avenue. Confirmed November 17, 1915; entered December 10, 1915. Area of assessment includes all those lands, tenements and hereditaments and premises situate and being in the Borough of The Bronx, in The City of New York, which, taken together, are bounded and described as follows, viz.:

Beginning at a point on the centre line of Garrison Avenue where it is intersected by a line bisecting the angle formed by the intersection of the prolongations of the northeasterly line of Leggett Avenue and the southeasterly line of East 156th Street as these streets are laid out between Garrison Avenue and Whitlock Avenue, and running thence northwesterly along the said bisecting line to the intersection with a line midway between Southern Boulevard and Fox Street; thence northwesterly along the said line midway between Southern Boulevard and Fox Street to the intersection with a line midway between East 156th Street and Longwood Avenue as these streets are laid out between Southern Boulevard and Fox Street; thence southwesterly along the said line mid-

way between East 156th Street and Longwood Avenue, and along the prolongation of the said line to the intersection with the centre line of Garrison Avenue; thence southwesterly along the centre line of Garrison Avenue to the intersection with a line bisecting the angle formed by the intersection of the prolongation of the centre lines of East 156th Street and Worthen Street as these streets are laid out between Garrison Avenue and Barry Street; thence southwesterly along the said bisecting line to the intersection with a line bisecting the angle formed by the intersection of the prolongations of the centre lines of Truxton Street and Garrison Avenue as these streets are laid out northerly from and adjoining Leggett Avenue; thence northwesterly along the said bisecting line to a point distant 100 feet northeasterly from the northeasterly line of Longwood Avenue, the said distance being measured at right angles to Longwood Avenue; thence southwesterly and always distant 100 feet northerly from and parallel with the northerly lines of Longwood Avenue and Spofford Avenue to the intersection with the prolongation of a line midway between Tiffany Street and Casanova Street; thence southwesterly along the said line midway between Tiffany Street and Casanova Street and along the prolongation of the said line to the intersection with a line distant 360 feet southeasterly from and parallel with the southeasterly line of Truxton Street, as this street is laid out between Leggett Avenue and Longwood Avenue, the said distance being measured at right angles to Truxton Street; thence southwesterly along the said line parallel with Truxton Street to a point distant 100 feet southerly from the southerly line of Randall Avenue, the said distance being measured at right angles to Randall Avenue; thence westwardly and always distant 100 feet southerly from and parallel with the southerly lines of Randall Avenue and Leggett Avenue to the intersection with a line bisecting the angle formed by the intersection of the prolongations of the centre lines of Garrison Avenue and Truxton Street, as these streets are laid out northeasterly from and adjoining Leggett Avenue; thence northwesterly along the said bisecting line to the intersection with a line midway between East 156th Street and Grinnell Place; thence northwesterly along the said line midway between East 156th Street and Grinnell Place to the intersection with the centre line of Garrison Avenue; thence southwesterly along the centre line of Garrison Avenue to the point or place of beginning.

TWENTY-FOURTH WARD, SECTION 14. HAVEMEYER AVENUE—OPENING, between Lacombe and Westchester Avenues. Confirmed October 5, 1915; entered December 10, 1915. Area of assessment includes all those lands, tenements and hereditaments and premises situate and being in the Borough of The Bronx, in The City of New York, which, taken together, are bounded and described as follows, viz.:

Beginning at a point on the prolongation of a line midway between Castle Hill Avenue and Havemeyer Avenue, distant 100 feet southerly from the southerly line of Lacombe Avenue, and running thence northwardly along the said line midway between Castle Hill Avenue and Havemeyer Avenue and the prolongations of the said line to the intersection with a line distant 100 feet northwesterly from and parallel with the northwesterly line of Westchester Avenue as laid out northeasterly from the angle point east of Globe Avenue, the said distance being measured at right angles to the line of Westchester Avenue; thence northwesterly along the said line parallel with Westchester Avenue to the intersection with a line midway between Parker Street and Glover Street; thence southwesterly along the said line midway between Parker Street and Glover Street, and along the prolongation of the said line to the intersection with the prolongation of a line midway between Havemeyer Avenue and Zerega Avenue; thence southwardly along the said line midway between Havemeyer Avenue and Zerega Avenue, and along the prolongations of the said line to the intersection with a line distant 100 feet southeasterly from and parallel with the southeasterly line of Zerega Avenue, as laid out south of Randall Avenue, the said distance being measured at right angles to the line of Zerega Avenue; thence southwesterly along the said line parallel with Zerega Avenue to the intersection with the prolongation of a line parallel with Lacombe Avenue, as laid out west of Havemeyer Avenue, and passing through the point of beginning; thence westwardly along the said line parallel with Lacombe Avenue, and along the prolongation of the said line to the point or place of beginning.

TWENTY-FOURTH WARD, SECTIONS 14 AND 15. OPENING OF OLMEAD AVENUE, from the bulkhead line of Pugsley's Creek to West Farms Road; ODELL STREET (Jackson Street), from Unionport Road to Purdy Street, and PURDY STREET, from Westchester Avenue to West Farms Road. Confirmed October 20, 1915; entered December 10, 1915. Area of assessment includes all those lands, tenements and hereditaments and premises situate and being in the Borough of The Bronx, in The City of New York, which, taken together, are bounded and described as follows, viz.:

Beginning at a point on the northerly bulkhead line of Pugsley's Creek, as this line is indicated on the Final Maps of Sections 49 and 54, where it is intersected by the prolongation of a line midway between Pugsley Avenue and Olmead Avenue as these streets are laid out between Lafayette Avenue and Turnbull Avenue, and running thence northwardly along the said line midway between Pugsley Avenue and Olmead Avenue and along the prolongations of the said line to the intersection with a line distant 100 feet southerly from and parallel with the southerly line of McGraw Avenue, the said distance being measured at right angles to McGraw Avenue; thence eastwardly along the said line parallel with McGraw Avenue to the intersection with the prolongation of a line midway between Hoguet Avenue and Olmead Avenue; thence northwardly along the said line midway between Hoguet Avenue and Olmead Avenue and along the prolongations of the said line to the intersection with a line distant 100 feet northerly from and parallel with the northerly line of West Farms Road, the said distance being measured at right angles to West Farms Road; thence eastwardly along the said line parallel with West Farms Road to the intersection with the prolongation of a line distant 100 feet northeasterly from and parallel with the northeasterly line of Purdy Street as this street is laid out in the tangent adjoining West Farms Road, the said distance being measured at right angles to the Purdy Street; thence southwesterly along the said line parallel with Purdy Street and along the prolongations of the said line to the intersection with the prolongation of a line midway between Purdy Street and Castle Hill Avenue as these streets are laid out between Parker Street and St. Raymond Avenue; thence southwardly along the said line midway between Parker Street and Castle Hill Avenue and along the prolongations of the said line to the intersection with a line distant 100 feet southerly from and parallel with the southerly line of Westchester Avenue, the said distance being measured at right angles to Westchester Avenue; thence westwardly along the said line parallel with Westchester Avenue to the intersection with the prolongation of a line midway between Castle Hill Avenue and Olmead Avenue as these streets are laid out between Lafayette Avenue and Turnbull Avenue; thence southwardly along

the said line midway between Castle Hill Avenue and Olmead Avenue and along the prolongations of the said line to the intersection with the northeasterly line of Barrett Avenue; thence southwesterly at right angles to Barrett Avenue to the intersection with the bulkhead line of Pugsley's Creek hereinafter referred to; thence northwesterly along the said bulkhead line to the point or place of beginning.

The above entitled assessments were entered on the day hereinafter given in the Record of Titles of Assessments, kept in the Bureau for the Collection of Assessments and Arrears of Taxes and Assessments and of Water Rents, and unless the amount assessed for benefit on any person or property shall be paid within sixty days after the date of said entry of the assessments, interest will be collected thereon, as provided by section 1019 of the Greater New York Charter.

Said section provides, in part, "If any such assessment shall remain unpaid for the period of sixty days after the date of entry thereof in the said Record of Titles of Assessments, it shall be the duty of the officer authorized to collect and receive the amount of such assessment, to charge, collect and receive interest thereon at the rate of seven per centum per annum to be calculated to the date of payment from the date when such assessment became a lien, as provided by section 159 of this act."

Section 159 of this act provides: "An assessment shall become a lien upon the real estate affected thereby ten days after its entry in the said record."

The above assessments are payable to the Collector of Assessments and Arrears at the Bureau for the Collection of Assessments and Arrears of Taxes and Assessments and of Water Rents, in the Bergen Building, fourth floor, southeast corner of Arthur and Tremont Aves., Borough of The Bronx, between the hours of 9 a. m. and 2 p. m., and on Saturdays from 9 a. m. to 12 m., and all payments made thereon on or before February 8, 1916, will be exempt from interest, as above provided, and after that date will be subject to a charge of interest at the rate of seven per centum per annum from the date when such assessment became a lien to the date of payment.

WILLIAM A. PRENDERGAST, Comptroller, City of New York, Department of Finance, Comptroller's Office, December 10, 1915. d11.22

#### Corporation Sales of Buildings.

CORPORATION SALE OF BUILDINGS AND APPURTENANCES THERETO ON CITY REAL ESTATE BY SEALED BIDS.

AT THE REQUEST OF THE PRESIDENT of the Borough of The Bronx, public notice is hereby given that the Commissioners of the Sinking Fund, by virtue of the powers vested in them by law, will offer for sale by sealed bids certain encroachments standing upon property owned by The City of New York, acquired by it for street opening purposes, in the

**Borough of The Bronx.** BEING the buildings, parts of buildings, etc., standing within the lines of West 176th Street from Jerome Avenue to Macombs Road, in the Borough of The Bronx, which are more particularly described on a certain map on file in the office of the Collector of City Revenue, Department of Finance, Room 368, Municipal Building, Borough of Manhattan.

PURSUANT to a resolution of the Commissioners of the Sinking Fund, adopted at a meeting held December 8, 1915, the sale by sealed bids at the upset or minimum prices named in the description of each parcel of the above buildings and appurtenances thereto will be held by direction of the Comptroller on

**TUESDAY, DECEMBER 22, 1915,** at 11 A. M., in lots and parcels and in manner and form and at upset prices as follows:

PARCEL NO. 5: Brick garage with part of brick box, cement driveway and stone retaining wall within the line of West 176th Street between Grand Avenue and Harrison Avenue. Upset price, \$25.00.

Sealed bids (blank forms of which may be obtained upon application) will be received by the Comptroller at the office of the Collector of City Revenue, Room 368, Municipal Building, Borough of Manhattan, until 11.00 a. m. on the 28th day of Dec., 1915, and then publicly opened for the sale for removal of the above-described buildings and appurtenances thereto, and the award will be made to the highest bidder within twenty-four hours, or as soon as possible thereafter.

Each parcel must be bid for separately and will be sold in its entirety, as described in above advertisement. Each and every bid must be accompanied by a deposit of cash or certified check in a sum equal to 25 per cent. of the amount of the bid, except that a minimum deposit of \$50 will be required with all bids, and that a deposit of \$500 will be sufficient to entitle bidders to bid on any or all of the buildings.

Deposits of unsuccessful bidders will be returned within twenty-four hours after successful bidders have paid purchase price in full and given security, and those of successful bidders may be declared forfeited to The City of New York by the Comptroller upon the failure of the successful bidder to further comply with the requirements of the terms and conditions of the sale as set forth hereinafter.

Successful bidders will be required to pay the purchase money and deposit the required security within twenty-four hours of the receipt of notification of the acceptance of their bids.

The Comptroller reserves the right to reject any and all bids and to waive any defects or informalities in any bid should it be deemed in the interest of The City of New York to do so.

All bids must state clearly (1) the number or description of the building or buildings bid for, (2) the amount of the bid, (3) the full name and address of the bidder.

All bids must be inclosed in properly sealed envelopes, marked "Proposals" to be opened December 28, 1915, and must be delivered, or mailed in time for their delivery, prior to 11 a. m. of that date to the Collector of City Revenue, Room 368, Municipal Building, New York City, from whom any further particulars regarding the buildings to be disposed of may be obtained.

**THE BUILDINGS WILL BE SOLD FOR IMMEDIATE REMOVAL ONLY, SUBJECT TO THE TERMS AND CONDITIONS PRINTED ON THE LAST PAGE OF THIS ISSUE OF THE "CITY RECORD."**

WM. A. PRENDERGAST, Comptroller, City of New York, Department of Finance, Comptroller's Office, December 8, 1915. d10.28

#### Sales of Tax Liens.

Notice of Continuation of Richmond Tax Sale.

THE SALE OF THE LIENS FOR UNPAID taxes on the Real Estate of Corporations and Special Franchises, as to liens remaining unsold at the termination of the sale of July 7 and July 21, August 4, Aug. 18, Sept. 1, Sept. 15, Sept. 29, Oct. 13, 1915, Dec. 15, 1915, has been continued to

**WEDNESDAY, FEBRUARY 16, 1916,** at 2 o'clock p. m., pursuant to section 1028 of the Greater New York Charter, and will be continued at that time in Room 129 in the Borough Hall, New Brighton, Borough of Richmond, City of New York.

DANIEL MOYNAHAN, Collector of Assessments and Arrears. d18.116

#### Notice of Continuation of the Queens Tax Sale.

THE SALE OF THE LIENS FOR UNPAID taxes, assessments and water rents for the Borough of Queens, as to liens remaining unsold at the termination of the sale of October 19th, Dec. 7, 1915, has been continued to

**TUESDAY, JANUARY 18, 1916,** at ten o'clock A. M., pursuant to Section 1028 of the Greater New York Charter, and will be continued at that time on the third floor of the Municipal Building, Court House Square, Long Island City, Borough of Queens, City of New York.

DANIEL MOYNAHAN, Collector of Assessments and Arrears. d9.118

#### Sureties on Contracts.

UNTIL FURTHER NOTICE SURETY COMPANIES will be accepted as sufficient upon the following contracts to the amounts named:

**Supplies of Any Description, Including Gas and Electricity.**

One company on a bond up to \$50,000. When such company is authorized to write that amount as per letter of Comptroller to the surety companies, dated January 1, 1914.

**Construction.**

One company on a bond up to \$25,000. Including regulating, grading, paving, sewers, maintenance, dredging, construction of parks, parkways, docks, buildings, bridges, tunnels, aqueducts, repairs, heating, ventilating, plumbing, etc., etc.

When such company is authorized to write that amount as per letter of Comptroller to the surety companies, dated January 1, 1914.

**Asphalt, Asphalt Block and Wood Block Pavement.**

Two companies will be required on any and every bond up to amount authorized by letter of Comptroller to the surety companies, dated January 1, 1914.

WILLIAM A. PRENDERGAST, Comptroller.

#### DEPARTMENT OF EDUCATION.

##### Proposals.

SEALED BIDS OR ESTIMATES WILL BE received by the Superintendent of School Supplies, at the office of the Department of Education, cor. of Park Ave. and 59th St., Manhattan, until 11 a. m. on

**WEDNESDAY, DECEMBER 23, 1915,** FOR FURNISHING AND DELIVERING SUPPLIES FOR THE DAY AND EVENING HIGH SCHOOLS AND DAY AND EVENING ELEMENTARY SCHOOLS OF THE CITY OF NEW YORK.

The time for the delivery of the articles, materials and supplies and the performance of the contract is by or before December 31, 1916.

The amount of security required is thirty (30) per cent. of the amount of the bid or estimate.

The bidder will state the price of each item or classes of items herein contained or hereto annexed, by which the bids will be tested. Award will be made to the lowest bidder on each item or classes of items whose sample is equal to Board sample submitted for inspection or referred to by catalogue number.

Delivery will be required to be made at the time and in the manner and in such quantities as may be directed.

Bids must be submitted in duplicate, each in a separate envelope.

Blank forms and further information may be obtained at the office of the Superintendent of School Supplies, Board of Education, southwest corner of Park Ave. and 59th St.

PATRICK JONES, Superintendent of School Supplies. d17.29

See General Instructions to Bidders on last page, last column, of the "City Record."

SEALED BIDS OR ESTIMATES WILL BE received by the Superintendent of School Supplies, at the office of the Department of Education, Park Ave. and 59th St., Manhattan, City of New York, until 3.30 p. m., on

**WEDNESDAY, DECEMBER 23, 1915,** Borough of Richmond.

FOR ITEM 1, INSTALLING HEATING AND VENTILATING APPARATUS; AND ITEM 2, INSTALLING TEMPERATURE REGULATION IN NEW PUBLIC SCHOOL 8, LOCATED AT THE INTERSECTION OF LINDENWOOD AVENUE AND SCHOOL STREET, ABOUT 450 FEET SOUTH OF AMBOY ROAD, GREAT KILLS, BOROUGH OF RICHMOND.

The time allowed to complete the whole work will be eighty (80) working days, as provided in the contract.

The amount of security required is as follows:

Item 1, \$7,000; Item 2, \$1,000.

The deposit accompanying bid on each item shall be five per centum of the amount of security.

A separate proposal must be submitted for each item and award will be made thereon.

##### NOTICE.

These specifications include two (2) separate propositions for Item 1, and a separate proposal shall be submitted for each such proposition for Item 1, and award will be made upon the proposition selected.

Proposition 2 includes the same work and materials as Proposition 1, except that for Proposition 1 the boilers and grates are designed for use of soft coal, whereas for Proposition 2 the boilers and grates are designed for use of large anthracite coal.

Bidders must state the price of each item, by which the bids will be tested.

Blank forms, plans and specifications may be obtained or seen at the office of the Superintendent, at Estimating Room, 9th floor, Hall of the Board of Education, Park Avenue and 59th Street, Borough of Manhattan; and also at Branch Office, Borough Hall, New Brighton, Borough of Richmond.

C. B. J. SNYDER, Superintendent of School Buildings. d16.29

See General Instructions to Bidders on last page, last column, of the "City Record."

SEALED BIDS OR ESTIMATES WILL BE received by the Superintendent of School Buildings at the office of the Department of Education, Park Avenue and 59th Street, Manhattan, until four o'clock P. M., on

**MONDAY, DECEMBER 27, 1915,** Borough of Manhattan.

FOR TABLE TOPS, HORSES AND BENCHES TO BE DELIVERED TO THE DEPARTMENT OF EDUCATION'S STOREHOUSE AT NO. 30 ALLEN STREET, BOROUGH OF MANHATTAN.

The time allowed to complete the whole work will be sixty (60) working days, as provided in the contract.

The amount of security required is Fifteen Hundred Dollars (\$1,500).

The deposit accompanying bid shall be five per centum of the amount of security.

Bids will be compared and the contract will be awarded in a lump sum to the lowest bidder.

Blank forms and specifications may be obtained or seen at the office of the Superintendent, at Estimating Room, 9th floor, Hall of the



Board of Education, Park Avenue and 59th Street, Borough of Manhattan.  
C. B. J. SNYDER, Superintendent of School Buildings.  
Dated, December 14, 1915. d14,27  
See General Instructions to Bidders on last page, last column, of the "City Record."

SEALED BIDS OR ESTIMATES WILL BE received by the Superintendent of School Supplies at the office of the Department of Education, Park Ave. and 59th St., Manhattan, until 11 a. m., on

**THURSDAY, DECEMBER 23, 1915.**  
FOR FURNISHING AND OPERATING STAGES OR OTHER CONVEYANCES TO CONVEY PUPILS TO AND FROM THE SCHOOLS OF THE CITY OF NEW YORK IN THE BOROUGH OF MANHATTAN, THE BRONX, BROOKLYN, QUEENS AND RICHMOND.

The time for the performance of the contract is prior to December 31, 1916.

The amount of security required is thirty (30%) per cent. of the amount of the contract.  
The bidder may quote on conveyance other than by stage. If by stage, the price per day must be quoted. If by motor vehicle, the price per day must be quoted and the type of vehicle stated. If by trolley or other conveyance, the price per pupil per day and the manner in which it is intended to convey the pupils must be stated. If it is intended to convey by special car over a particular route, the price per day must be stated, and such other information must be furnished as will enable the Committee on Supplies to reach a proper determination.

In the event of a school or schools being closed the contract shall be terminated as to that school or schools.

Contract will be awarded to the lowest bidder. The Board of Education reserves the right to award the contract as a whole for the Boroughs of Manhattan, The Bronx, Brooklyn, Queens and Richmond, or to award it separately for the Boroughs of Manhattan, The Bronx, Brooklyn, Queens or Richmond, or item by item, if deemed to be for the best interest of the City.

Bids must be submitted in duplicate, each in a separate envelope.

Blank forms and further information may be obtained at the office of the Superintendent of School Supplies, Board of Education, Borough of Manhattan, southwest corner of Park Ave. and 59th St.

PATRICK JONES, Superintendent of School Supplies.

Dated, December 11, 1915. d13,23  
See General Instructions to Bidders on last page, last column, of the "City Record."

SEALED BIDS OR ESTIMATES WILL BE received by the Superintendent of School Supplies at the office of the Department of Education, Park Ave. and 59th St., Borough of Manhattan, until 11 a. m., on

**FRIDAY, DECEMBER 24, 1915.**  
FOR FURNISHING AUTOMOBILE SERVICE FOR THE BOARD OF EDUCATION, WITHIN THE CITY OF NEW YORK, FOR THE YEAR ENDING DECEMBER 31, 1916.  
The time for the performance of the contract is by or before December 31, 1916.

The amount of security required is thirty (30%) per cent. of the amount of the contract.  
The bidder will state the price of each item or classes of items herein contained or hereto annexed, per hour, by which the bids will be tested. Contract will be awarded to the lowest bidder on each item.

Bids must be submitted in duplicate, each in a separate envelope.  
Blank forms and further information may be obtained at the office of the Superintendent of School Supplies, southwest corner of Park Ave. and 59th St., Borough of Manhattan.

PATRICK JONES, Superintendent of School Supplies.

Dated, December 13, 1915. d13,24  
See General Instructions to Bidders on last page, last column, of the "City Record."

SEALED BIDS OR ESTIMATES WILL BE received by the Superintendent of School Supplies at the office of the Department of Education, Park Ave. and 59th St., Manhattan, until 11 a. m., on

**TUESDAY, DECEMBER 21, 1915.**  
FOR PACKING, CARRYING, LOADING, CARTING, DELIVERING, TRANSFERRING, RETRANSFERRING, RETURNING, ETC., SCHOOL SUPPLIES TO THE SCHOOLS, PLAYGROUNDS, RECREATION CENTRES, DEPOSITORIES, ETC., OF THE CITY OF NEW YORK, IN THE BOROUGH OF MANHATTAN, THE BRONX, BROOKLYN, QUEENS AND RICHMOND.

The value of the supplies to be delivered will be about \$1,600,000.

Supplies are to be delivered in baskets and packages to all schools in the City of New York, located in the Boroughs of Manhattan, The Bronx, Brooklyn, Queens and Richmond, at the time and in the manner and in such quantities as may be required.

All supplies must be delivered to the floors and rooms of the various school buildings, must be unpacked and assorted so that Principals and representatives may check same intelligently and itemized receipt presented the day of delivery, if possible, but not later than 9 A. M. on the day following.

Contractor will be required, when supplies are to be transferred from one school to another, to pack supplies in said school, transfer same and unpack them at the school or schools where they are delivered.

The time for the completion and performance of the contract is from January 1, 1916, to December 31, 1916, inclusive. The amount of security required is: For entire contract, Fifteen thousand Dollars (\$15,000); for extra trucks or auto-trucks, Two Hundred and Fifty Dollars (\$250.00) for each item.

The bidder will write out the amount of his bid, in addition to inserting the same in figures. Award of contract will be made to the lowest bidder on each item who proves to the satisfaction of the Committee on Supplies that he can do the work.

Bids must be submitted in duplicate, each in a separate envelope.

Blank forms and further information may be obtained in the office of the Superintendent of School Supplies, Board of Education, corner of Park Ave. and 59th St., Borough of Manhattan.

PATRICK JONES, Superintendent of School Supplies.

Dated December 9, 1915. d9,21  
See General Instructions to Bidders on last page, last column, of the "City Record."

SEALED BIDS OR ESTIMATES WILL BE received by the Superintendent of School Buildings at the office of the Department of Education, Park Avenue and 59th Street, Manhattan, until four o'clock P. M. on

**MONDAY, DECEMBER 20, 1915.**  
Borough of The Bronx.

NO. 1: FOR SANITARY WORK, ETC., AT P. S. 2, 169TH ST. AND 3D AVENUE, BOROUGH OF THE BRONX.

The time allowed to complete the whole work will be forty (40) working days, as provided in the contract.

The amount of security required is \$700.

The deposit accompanying bid shall be five per centum of the amount of security.

**Borough of Queens.**  
NO. 2: FOR ITEM 1, ALTERATIONS AND

REPAIRS, ITEM 2, ALTERATIONS NECESSARY TO FORM NEW CLASSROOMS, ALSO ITEM 3, PLUMBING AND DRAINAGE AT PUBLIC SCHOOL 20, STANFORD AVENUE AND UNION STREET, FLUSHING, BOROUGH OF QUEENS.

The time allowed to complete the whole work of each item will be fifty (50) working days, as provided in the contract.

The amount of security required is as follows: Item 1, \$1,000; Item 2, \$1,500; Item 3, \$400. The deposit accompanying bid on each item shall be five per centum of the amount of security.

A separate proposal must be submitted for each item and award will be made thereon.

On No. 1, the bids will be compared and the contract will be awarded in a lump sum to the lowest bidder.

On No. 2, the bidders must state the price of each item, by which the bids will be tested.

Blank forms, plans and specifications may be obtained or seen at the office of the Superintendent, at Estimating Room, 9th floor, Hall of the Board of Education, Park Ave. and 59th St., Borough of Manhattan, and also at branch office, No. 69 Broadway, Flushing, Borough of Queens.

C. B. J. SNYDER, Superintendent of School Buildings.

Dated Dec. 8, 1915. d8,20  
See General Instructions to Bidders on last page, last column, of the "City Record."

SEALED BIDS OR ESTIMATES WILL BE received by the Superintendent of School Supplies at the office of the Department of Education, Park Ave. and 59th St., until 11 a. m., on

**MONDAY, DECEMBER 20, 1915.**  
FOR FURNISHING AND DELIVERING SUPPLIES FOR USE IN THE TRUANT SCHOOLS OF THE CITY OF NEW YORK, BOROUGH OF MANHATTAN, BROOKLYN, AND QUEENS, AND ICE FOR OFFICES AND HIGH SCHOOLS.

The time for the delivery of the articles, materials and supplies and the performance of the contract is by or before December 31, 1916.

The amount of security required is thirty (30%) per cent. of the amount of the contract.  
The bidder will state the price of each item or article contained in the specifications and schedules herein contained or hereto annexed, per item, pound, dozen, gallon, yard or other unit of measure, by which the bids will be tested.

Award will be made to the lowest bidder on each item.

Delivery will be required to be made at the time and in the manner and in such quantities as may be directed.

Bids must be submitted in duplicate, each in a separate envelope.

Blank forms and further information may be obtained at the office of the Superintendent of School Supplies, Department of Education, Borough of Manhattan, southwest corner of Park Ave. and 59th St.

PATRICK JONES, Superintendent of School Supplies.

Dated December 8, 1915. d8,20  
See General Instructions to Bidders on last page, last column, of the "City Record."

#### DEPARTMENT OF PUBLIC CHARITIES.

##### Proposals.

SEALED BIDS OR ESTIMATES WILL BE received by the Department of Public Charities, Tenth Floor, Municipal Building, Borough of Manhattan, until 10.30 o'clock a. m., on

**MONDAY, DECEMBER 27, 1915.**  
FOR FURNISHING AND DELIVERING BUTTER.

The time for the performance of the contract is up to and including December 31, 1915.

No bond will be required with the bid, as heretofore.

No bid will be considered unless it is accompanied by a deposit, which shall be in an amount not less than one and one-half (1½) per cent. of the total amount of the bid.

The bidder will state the price per pound or other designated unit, by which the bids will be tested. The extensions must be made and footed up, as the bids will be read from the total and awards made to the lowest bidder on each line or item, as stated in the specifications.

Bids must be submitted in duplicate, each in a separate envelope. No bid will be accepted unless this provision is complied with.

Blank forms and further information may be obtained at the office of the Contract Clerk of the Department, Tenth Floor, Municipal Building, Borough of Manhattan.

JOHN A. KINGSBURY, Commissioner.

Dated December 15, 1915. d15,27  
See General Instructions to Bidders on last page, last column, of the "City Record."

SEALED BIDS OR ESTIMATES WILL BE received by the Department of Public Charities, Tenth Floor, Municipal Building, Borough of Manhattan, until 10.30 o'clock a. m., on

**THURSDAY, DECEMBER 23, 1915.**  
NO. 1. FOR FURNISHING ALL THE LABOR AND MATERIALS REQUIRED FOR THE GENERAL WORK IN ALTERATIONS TO GREENPOINT HOSPITAL AND ADDITIONAL BUILDINGS, BOROUGH OF BROOKLYN, THE CITY OF NEW YORK.

NO. 2. FOR FURNISHING ALL THE LABOR AND MATERIALS REQUIRED FOR THE PLUMBING WORK IN ALTERATIONS TO GREENPOINT HOSPITAL AND ADDITIONAL BUILDINGS, BOROUGH OF BROOKLYN, THE CITY OF NEW YORK.

NO. 3. FOR FURNISHING ALL THE LABOR AND MATERIALS REQUIRED FOR STEAMHEATING WORK IN ALTERATIONS TO GREENPOINT HOSPITAL AND ADDITIONAL BUILDINGS, BOROUGH OF BROOKLYN, THE CITY OF NEW YORK.

The time allowed for doing and completing the entire work and the full performance of each contract is forty (40) consecutive working days.

The surety required will be Thirty-five Hundred Dollars (\$3,500) on Contract No. 1; Sixteen Hundred Dollars (\$1,600) on Contract No. 2; and Six Hundred Dollars (\$600) on Contract No. 3.

Certified check or cash in the sum of One Hundred and Seventy-five Dollars (\$175) on Contract No. 1; Eighty Dollars (\$80) on Contract No. 2; and Thirty Dollars (\$30) on Contract No. 3 must accompany bid.

Bids will be compared and the contract separately awarded to the lowest bidder on Propositions Nos. 1, 2 and 3.

Blank forms and further information may be obtained at the office of the Contract Clerk of the Department, Tenth Floor, Municipal Building, The City of New York, where plans and specifications may be seen.

JOHN A. KINGSBURY, Commissioner.

Dated December 11, 1915. d11,23  
See General Instructions to Bidders on last page, last column, of the "City Record."

SEALED BIDS OR ESTIMATES WILL BE received by the Department of Public Charities, Tenth Floor, Municipal Building, Borough of Manhattan, until 10.30 o'clock a. m., on

**TUESDAY, DECEMBER 21, 1915.**  
FOR ALL THE LABOR AND MATERIALS REQUIRED FOR FURNISHING AND ERECTING THREE NEW PORTABLE BUILDINGS ON THE GROUNDS OF THE KINGS COUNTY HOSPITAL, BOROUGH OF BROOKLYN, THE CITY OF NEW YORK.

The time allowed for the completion of the work and full performance of the contract is thirty (30) consecutive working days.

The security required will be Seven Hundred and Fifty Dollars (\$750).

Certified check or cash in the sum of Thirty-seven Dollars and Fifty Cents (\$37.50) must accompany bid.

The bidder will state one aggregate price for the whole work described and specified, as the contract is entire for a complete job.

Blank forms and further information may be obtained at the office of the Contract Clerk of the Department, Tenth Floor, Municipal Building, The City of New York, where plans and specifications may be seen.

JOHN A. KINGSBURY, Commissioner.

Dated December 9, 1915. d9,21  
See General Instructions to Bidders on last page, last column, of the "City Record."

SEALED BIDS OR ESTIMATES WILL BE received by the Department of Public Charities, Tenth Floor, Municipal Building, Borough of Manhattan, until 10.30 o'clock a. m., on

**MONDAY, DECEMBER 20, 1915.**  
FOR FURNISHING ALL THE LABOR AND MATERIALS REQUIRED FOR CONSTRUCTING AND INSTALLING NEW STEAM SUPPLY AND RETURN LINES BETWEEN THE POWER HOUSE AND MAIN BUILDING OF THE CITY HOSPITAL DISTRICT, BLACKWELL'S ISLAND, THE CITY OF NEW YORK.

The time allowed for the completion of the work and full performance of the contract is forty (40) consecutive working days.

The security required will be One Thousand Dollars (\$1,000).

Certified check or cash in the sum of Fifty Dollars (\$50) must accompany bid.

The bidder will state one aggregate price for the whole work described and specified, as the contract is entire for a complete job.

Blank forms and further information may be obtained at the office of the Contract Clerk of the Department, Tenth Floor, Municipal Building, The City of New York, where plans and specifications may be seen.

JOHN A. KINGSBURY, Commissioner.

Dated December 9, 1915. d9,20  
See General Instructions to Bidders on last page, last column, of the "City Record."

**BELLEVUE AND ALLIED HOSPITALS, DEPARTMENT OF CORRECTION, DEPARTMENT OF DOCKS AND FERRIES, FIRE DEPARTMENT, DEPARTMENT OF PARKS, MANHATTAN AND RICHMOND; DEPARTMENT OF PARKS, BROOKLYN; POLICE DEPARTMENT, DEPARTMENT OF PUBLIC CHARITIES, DEPARTMENT OF WATER SUPPLY, GAS AND ELECTRICITY.**

##### Proposals.

SEALED BIDS OR ESTIMATES WILL BE received by Bellevue and Allied Hospitals, Dept. of Correction, Dept. of Docks and Ferries, Fire Department, Dept. of Parks, Man. and Rich.; Dept. of Parks, B'klyn.; Police Department, Dept. of Public Charities, Dept. of Water Supply, Gas and Electricity, at Room 1230, Municipal Building, Borough of Manhattan, City of New York, until 12 o'clock noon on

**THURSDAY, DECEMBER 23, 1915.**  
FOR FURNISHING AND DELIVERING CLEANING MATERIALS AND COMPOUNDS AND CLEANER'S MACHINES AND SUPPLIES.

The time for the performance of the contract is during the period ending June 30, 1916.

The amount of security required is thirty (30) per cent. of the amount of the bid or estimate.

No bid will be considered unless it is accompanied by a deposit. Such deposit shall be in an amount not less than one and one-half (1½) per cent. of the total amount of the bid.

The bidder will state the price per pound, gallon or other designated unit, by which the bids will be tested. The extensions must be made and footed up, as the bids will be read and awards made to the lowest bidder on each item, as stated in the specifications.

Bids must be submitted in duplicate, each in a separate envelope. No bid will be accepted unless this provision is complied with.

Blank forms and further information may be obtained at Room 1230, Municipal Building, Borough of Manhattan.

BOARD OF TRUSTEES, BELLEVUE AND ALLIED HOSPITALS, JOHN W. BRANNAN, M. D., President.

DEPARTMENT OF CORRECTION, KATHARINE BEMENT DAVIS, Commissioner.

DEPARTMENT OF DOCKS AND FERRIES, R. A. C. SMITH, Commissioner.

FIRE DEPARTMENT, ROBERT ADAMSON, Commissioner.

PARK BOARD, CABOT WARD, President;

THOMAS W. WHITTLE, RAYMOND V. INGERSOLL, JOHN E. WEIER, Park Commissioners.

POLICE DEPARTMENT, A. WOODS, Commissioner.

DEPARTMENT OF PUBLIC CHARITIES, JOHN A. KINGSBURY, Commissioner.

DEPARTMENT OF WATER SUPPLY, GAS & ELECTRICITY, WILLIAM WILLIAMS, Commissioner.

Dated December 11, 1915. d11,23  
See General Instructions to Bidders on last page, last column, of the "City Record," except for the address of the office for receiving and opening bids.

#### BOROUGH OF MANHATTAN.

##### Proposals.

SEALED BIDS OR ESTIMATES WILL BE received by the President of the Borough of Manhattan, at the office of the Commissioner of Public Works, Room 2032, 20th floor, Municipal Building, until 2 o'clock p. m., on

**MONDAY, DECEMBER 20, 1915.**  
FOR FURNISHING ALL THE LABOR AND MATERIALS REQUIRED FOR CLEANING ALL THE GLASS IN ALL THE WINDOWS, DOORS, DOMES AND SKYLIGHTS IN THE VARIOUS PUBLIC BUILDINGS, COURTS AND OFFICES, UNDER THE CARE OF THE PRESIDENT OF THE BOROUGH OF MANHATTAN, DURING THE YEAR 1916.

The time allowed for the completion of the contract will be until December 31, 1916. The amount of security required will be Three Thousand Dollars (\$3,000), and the amount of deposit accompanying the bid shall be five per cent. (5%) of the amount of security.

The bidder will state a price for each item contained in the specifications or schedules which must be extended and footed up.

The bids will be compared and the contract awarded at a lump or aggregate sum.

Blank forms and specifications may be obtained at the office of the Auditor, offices of the Commissioner of Public Works, Room 2141, 21st floor, Municipal Building, Borough of Manhattan.

MARCUS M. MARKS, President.

New York, Dec. 9, 1915. d9,20  
See General Instructions to Bidders on last page, last column, of the "City Record."

SEALED BIDS OR ESTIMATES WILL BE received by the President of the Borough of Manhattan at the offices of the Commissioner of Public Works, Room No. 2032, Municipal Building, until 2 o'clock p. m., on

**MONDAY, DECEMBER 20, 1915.**  
FOR FURNISHING AND DELIVERING ABOUT 3,000,000 POUNDS OF COAL, BUCKWHEAT NO. 2 AND 500,000 POUNDS OF EGG TO BE DELIVERED ALONGSIDE OF DOCK OF THE ASPHALT PLANT LOCATED AT 90TH AND 91ST STS. AND EAST RIVER, BOROUGH OF MANHATTAN.

The time for the completion of the contract is until April 1st, 1916.

The amount of security required for the performance of the contract shall be 30% of the total amount for which the contract is awarded.

The deposit required shall be in an amount of not less than 1½% of the total amount of the bid.

The bidder will state the price of each item or article contained in the specifications or schedules herein contained or hereto annexed, per foot, yard or other unit of measure or article by which the bids will be tested. The extensions must be made and footed up.

The bids will be compared and the contract awarded at a lump or aggregate sum.

Blank forms and specifications may be obtained at the office of the Auditor, offices of the Commissioner of Public Works, Room 2141, 21st floor, Municipal Building, Borough of Manhattan.

MARCUS M. MARKS, President.

City of New York, Dec. 9, 1915. d9,20  
See General Instructions to Bidders on last page, last column, of the "City Record."

SEALED BIDS OR ESTIMATES WILL BE received by the President of the Borough of Manhattan at the offices of the Commissioner of Public Works, Room 2032, Municipal Building, New York City, until 2 o'clock P. M. on

**MONDAY, DECEMBER 20, 1915.**  
FOR THE ALTERATION AND IMPROVEMENT TO SEWER IN EAST 70TH STREET FROM THE BULKHEAD LINE TO A POINT ABOUT 75 FEET WESTERLY THEREFROM.

The Engineer's estimate of the quantity and quality of the material, and the nature and extent, as near as possible, of the work required is as follows:

Item No. 1. 72 lin. ft. of 3' 0" x 2' 0" Brick and Concrete Sewer, complete, including the breaking down and filling in of existing sewer.

Item No. 2. 1 Manhole, complete.

Item No. 3. 5 cubic yards of Concrete (Class "B").

Item No. 4. 2,500 feet B. M. of Timber and Planking for Bracing and Sheeting.

Item No. 5. 1,000 feet B. M. of Timber and Planking for foundations.

Item No. 6. 200 lin. ft. of Piles.

Item No. 7. 10 cubic yards of extra Rip-Rap Fill.

The time allowed for constructing and completing the sewer and appurtenances will be Twenty-five (25) consecutive working days.

The amount of security required will be Four Hundred and Fifty Dollars (\$450.00), and the amount of deposit accompanying the bid shall be five per cent. (5%) of the amount of security.

The bidder will state the price for each item or article contained in the specifications or schedules herein contained or hereto annexed, per foot, yard, or other unit of measure or article, by which the bid will be tested. The contract, if awarded, will be awarded for the whole work at a lump sum.

Blank forms may be had and the Drawings, form of Specification and Contract may be seen at the offices of the Commissioner of Public Works, Municipal Building, Bureau of Sewers, Room 2103, Borough of Manhattan, and may be obtained upon payment of a nominal fee.

MARCUS M. MARKS, President.

Dec. 9, 1915. d9,20  
See General Instructions to Bidders on last page, last column, of the "City Record."

SEALED BIDS OR ESTIMATES WILL BE received by the President of the Borough of Manhattan, at Room 2032, Municipal Building, until 2 o'clock p. m., on

**MONDAY, DECEMBER 20, 1915.**  
FOR ALL THE LABOR AND MATERIALS REQUIRED FOR FURNISHING, DELIVERING AND SETTING UP WOODEN FURNITURE FOR THE FIRST DISTRICT MUNICIPAL COURT, 146 GRAND STREET, BOROUGH OF MANHATTAN.

The time allowed for the completion of the work will be Thirty (30) consecutive calendar working days.

The amount of security required will be Five Hundred Dollars (\$500), and the amount of deposit accompanying the bid will be five (5) per cent. of the amount of security.

The bidder will state one aggregate price for the whole work as described and specified, as the contract is entire and for a complete job.

The bids will be compared and the contract awarded at a lump or aggregate sum to the lowest bidder.

Blank forms, specifications and plans may be obtained at the office of the Auditor, offices of the Commissioner of Public Works, Room 2141, Municipal Building, Borough of Manhattan.

MARCUS M. MARKS, President.

New York, Dec. 9, 1915. d9,20  
See General Instructions to Bidders on last page, last column, of the "City Record."

SEALED BIDS OR ESTIMATES WILL BE received by the President of the Borough of Manhattan at Room 2032, Municipal Bldg., until 2 o'clock p. m., on

**MONDAY, DECEMBER 20, 1915.**  
NO. 1. FOR ALL OF THE LABOR AND MATERIALS REQUIRED FOR THE CONSTRUCTION OF A PERMANENT MARKET UNDER THE QUEENSBORO BRIDGE, 59TH AND 60TH STREETS, FIRST AVENUE AND AVENUE A, BOROUGH OF MANHATTAN.

The time allowed for doing and completing the work will be One Hundred (100) consecutive calendar working days.

The security required will be Five Thousand Dollars (\$5,000).

The bidder shall state one aggregate price for the whole work described and specified, as the contract is entire and for a complete job.

The contract will be awarded to the lowest bidder.

Blank forms and specifications may be obtained at



missioner of Public Works, Room 2141, Municipal Building, Borough of Manhattan.  
 MARCUS M. MARKS, President.  
 City of New York, Dec. 8, 1915. d8,20  
 See General Instructions to Bidders on last page, last column, of the "City Record."

SEALED BIDS OR ESTIMATES WILL BE received by the President of the Borough of Manhattan, at Room 2032, Municipal Building, until 2 o'clock p. m., on

**MONDAY, DECEMBER 20, 1915.**  
 FOR FURNISHING ALL OF THE LABOR AND MATERIALS REQUIRED FOR FURNISHING, DELIVERING AND SETTING UP STEEL FURNITURE FOR THE FIRST DISTRICT MUNICIPAL COURT, 146 GRAND STREET, BOROUGH OF MANHATTAN.

The time allowed for the completion of the work will be Forty (40) consecutive calendar working days.  
 The amount of security required will be Five Hundred Dollars (\$500), and the amount of deposit accompanying the bid will be five (5) per cent. of the amount of security.

The bidder will state one aggregate price for the whole work as described and specified, as the contract is entire and for a complete job.

The bids will be compared and the contract awarded at a lump or aggregate sum to the lowest bidder.

Blank forms, specifications and plans may be obtained at the office of the Auditor, offices Commissioner of Public Works, Room 2141, Municipal Building, Borough of Manhattan.  
 MARCUS M. MARKS, President.  
 New York, Dec. 8, 1915. d8,20

See General Instructions to Bidders on last page, last column, of the "City Record."

SEALED BIDS OR ESTIMATES WILL BE received by the President of the Borough of Manhattan, at Room 2032, Municipal Building, New York City, until 2 o'clock p. m., on

**MONDAY, DECEMBER 20, 1915.**  
 FOR THE ALTERATION AND IMPROVEMENT TO SEWER IN CEDAR STREET BETWEEN BROADWAY AND NASSAU STREET.

Alteration and Improvement to Sewer in Pine Street between Nassau Street and Broadway, and in Broadway, east side, between Pine and Cedar Streets.

The Engineer's estimate of the quantity and quality of the material, and the nature and extent, as near as possible, of the work required is as follows:

333 lin. ft. of 3' 6" x 2' 4" (Class "A") Brick Sewer, complete.  
 191 lin. ft. of 3' 6" x 2' 4" (Class "B") Brick Sewer, complete.  
 242 lin. ft. of 15" Vitrified Pipe Sewer, complete.  
 8 lin. ft. of 12" Vitrified Pipe Culvert, complete.

100 Spurs for house-connections.  
 10 Manholes, complete.  
 1 Chamber Manhole, complete.  
 1 Receiving Basin (granite head), complete.  
 40,000 feet B. M. of Timber and Planking for Bracing and Sheeting.  
 50 lin. ft. of Reinforced Concrete Slab, complete.

5 cubic yards of Concrete (Class "B").  
 1 cubic yard of Brick Masonry.  
 50 lin. ft. of house-connection Drains, varying in size from 6" to 10".

The time allowed for constructing and completing the sewers and appurtenances will be forty (40) consecutive working days.

The amount of security required will be Four Thousand Five Hundred Dollars (\$4,500), and the amount of deposit accompanying the bid shall be five per cent. (5%) of the amount of security.

The bidder will state the price for each item or article contained in the specifications or schedules herein contained or hereto annexed, per foot, yard or other unit of measure or article, by which the bid will be tested. The contract, if awarded, will be awarded for the whole work at a lump sum.

Blank forms may be had and the Drawings, form of Specification and Contract may be seen at the offices of the Commissioner of Public Works, Municipal Building, Bureau of Sewers, Room 2103, Borough of Manhattan, and may be obtained upon payment of a nominal fee.

Dec. 8, 1915. MARCUS M. MARKS, President.

See General Instructions to Bidders on last page, last column, of the "City Record."

## DEPARTMENT OF STREET CLEANING.

### Proposals.

SEALED BIDS OR ESTIMATES WILL BE received by the Commissioner of Street Cleaning, at Room 1244, Municipal Building, Manhattan, City of New York, until 12 o'clock noon on

**WEDNESDAY, DECEMBER 22, 1915.**  
 FOR THE HORSE MANURE, STRAW, STABLE WASTE AND REFUSE WHICH ACCUMULATE AT THE FOLLOWING NAMED STABLES OF THE DEPARTMENT OF STREET CLEANING IN THE BOROUGH OF MANHATTAN, NEW YORK CITY, DURING THE PERIOD BEGINNING JANUARY 1, 1916, AND ENDING DECEMBER 31, 1916, INCLUSIVE.

Stable "A," 17th St. and Avenue C; approximate number of horses, 96.  
 Stable "B," 614 West 52nd Street; approximate number of horses, 85.  
 Stable "C," 625 West 130th Street; approximate number of horses, 133.  
 Stable "D," 505 East 116th Street; approximate number of horses, 95.  
 Stable "E," 408 West 15th Street; approximate number of horses, 85.  
 Stable "F," 525 East 80th Street; approximate number of horses, 108.  
 Stable "G," 44 Hamilton Street; approximate number of horses, 124.  
 Stable "H," 424 East 48th Street; approximate number of horses, 80.  
 Stable "I," 387 West 206th Street; approximate number of horses, 20.  
 Stable "K," 221 West 77th Street; approximate number of horses, 109.  
 Stable "M," 74 Horatio Street; approximate number of horses, 70.  
 Stable "R," 349 Rivington Street; approximate number of horses, 142.  
 Stable "S," 2491 Amsterdam Avenue; approximate number of horses, 69.

The horse manure, straw, stable waste and refuse is to be removed by the successful bidder at his own cost and expense on each and every day, excepting Sundays and legal holidays, before 12 o'clock noon.

The contracts, if awarded, will be awarded for each stable, separately, and the bidder must state the amount which he offers for each stable, separately.

The agreements, if awarded, will be awarded to the bidder or bidders offering the highest amount, per horse, per year, for each of the horses kept at the said stables during the period January 1, 1916, to December 31, 1916, inclusive.

Payment is to be made at the end of each and every month, during the term of the contract, for the average number of horses kept at each of the said stables, during each month, at a rate per year for each horse; the average number to be determined by adding the number of horses kept at each of said stables on each and every day during the month, and dividing the total

number so kept by the number of calendar days in each month.

The amount of the bond required will be Five Hundred Dollars (\$500) for each stable for which a bid is submitted.

The amount of security to be deposited with the bid shall be not less than 3% nor more than 5% of the aggregate amount of the bonds.

The Department of Street Cleaning reserves the right to change the location of any of the above mentioned stables at any time.

Blank forms of "Proposals" for bids or estimates, copies of the contract in the form approved by the Corporation Counsel, and forms of bids or estimates may be obtained on application at the Main Office of the Department of Street Cleaning, 12th Floor, South, Municipal Building, Borough of Manhattan. Bids on any other forms will not be considered.

J. T. FETHERSTON, Commissioner.  
 Dated: December 9th, 1915. d11,22

See General Instructions to Bidders on last page, last column, of the "City Record."

## BELLEVUE AND ALLIED HOSPITALS.

### Proposals.

SEALED BIDS OR ESTIMATES WILL BE received by the Board of Trustees in the Staff Room of Bellevue Hospital (entrance 415 E. 26th st.) until 12 o'clock noon on

**MONDAY, DECEMBER 27, 1915.**  
 FOR ALL LABOR AND MATERIAL REQUIRED FOR SEWAGE CONNECTION FROM NEPONSIT BEACH HOSPITAL TO SYSTEM OF THE NEPONSIT REALTY COMPANY AT ROCKAWAY POINT, BOROUGH OF QUEENS, CITY OF NEW YORK.

The time allowed for the completion of all the work included under this contract is Forty (40) consecutive calendar days.

The security required will be four hundred and fifty dollars (\$450). (Bonds not required with bids.)

As a condition precedent to the acceptance and consideration of a bid, a deposit of Twenty-two Dollars and fifty cents (\$22.50) must be made with the department, in accordance with section No. 420 of the Greater New York Charter, as explained in general instructions, last page of City Record.

Bids must be submitted upon blank forms prepared by the department.

No proposal, after it shall have been deposited with the department, will be allowed to be withdrawn for any reason whatever.

The bids will be compared and the contract awarded as soon thereafter as practicable, according to law.

Blank forms and further information may be obtained at the office of the Contract Clerk and Auditor, entrance No. 400 East 29th Street, Borough of Manhattan.

**BOARD OF TRUSTEES, BELLEVUE AND ALLIED HOSPITALS, BY JOHN W. BRANNAN, M. D., President.** d15,27

See General Instructions to Bidders on last page, last column, of the "City Record."

SEALED BIDS OR ESTIMATES WILL BE received by the Board of Trustees in the Staff Room of Bellevue Hospital (entrance 415 E. 26th st.) until 12 o'clock noon on

**MONDAY, DECEMBER 27, 1915.**  
 FOR ALL LABOR AND MATERIAL REQUIRED FOR CONSTRUCTING, ERECTING AND COMPLETING THE CHANGES IN THE RADIOGRAPHIC DEPARTMENT OF PAVILION "K" OF THE NEW BELLEVUE HOSPITAL, SITUATED FROM TWENTY-SIXTH TO TWENTY-NINTH STREETS, FIRST AVENUE TO EAST RIVER, BOROUGH OF MANHATTAN, CITY OF NEW YORK.

The time allowed for doing and completing all the work included under this contract is ninety (90) consecutive calendar days.

The security required will be three thousand dollars (\$3,000). (Bonds not required with bids.)

As a condition precedent to the acceptance and consideration of a bid, a deposit of one hundred and fifty dollars (\$150.00) must be made with the department.

Bids must be received upon blank forms prepared by the department.

No proposal, after it shall have been deposited with the department, will be allowed to be withdrawn for any reason whatever.

The bids will be compared and the contract awarded as soon thereafter as practicable, according to law.

Blank forms and further information may be obtained at the office of the Contract Clerk and Auditor, entrance No. 400 East 29th Street, Borough of Manhattan.

**BOARD OF TRUSTEES, BELLEVUE AND ALLIED HOSPITALS, BY JOHN W. BRANNAN, M. D., President.** d15,27

See General Instructions to Bidders on last page, last column, of the "City Record."

## BOARD OF CITY RECORD.

### Proposals.

SEALED BIDS OR ESTIMATES WILL BE received at the office of the Supervisor of the City Record, Room 812, Municipal Building, in the City of New York, until 11 o'clock a. m., on

**WEDNESDAY, DECEMBER 22, 1915.**  
 FOR SUPPLYING STATIONERY, ETC., FOR THE USE OF COURTS AND THE DEPARTMENTS AND BUREAUS OF THE CITY OF NEW YORK DURING 1916.

The delivery shall be fully and entirely performed within one hundred and fifty (150) calendar days after the execution of the contract. No bid will be considered unless it is accompanied by a deposit which shall be in an amount not less than 1 1/4 per cent. of the total amount of the bid. The amount of security shall be thirty (30) per cent. of the amount of the bid.

The bidder must state the price of each item. The bids will be tested and the award made to the bidders whose bids are the lowest for each schedule.

The said Board reserves the right to reject all bids or estimates if it deems it to be for the interest of the City so to do.

Delivery will be required to be made at the office of the Distributing Division of the City Record, 96 and 98 Reade st., from time to time and in such quantities as may be directed by the Supervisor of the City Record.

For particulars as to quantity and quality of the supplies or the nature and extent of the work, reference must be made to the specifications, to be had at the office of the Supervisor.

JOHN PURROY MITCHEL, Mayor; LAMAR HADY, Corporation Counsel; WILLIAM A. PRENDERGAST, Comptroller; Board of City Record.

The City of New York, December 6, 1915. d7,22

See General Instructions to Bidders on last page, last column, of the "City Record."

## BOARD OF ASSESSORS.

### Notice to Present Claims for Damages.

PUBLIC NOTICE IS HEREBY GIVEN TO all persons claiming to have been injured by a change of grade in the regulating and grading

of the following named streets to present their claims, in writing, to the Secretary of the Board of Assessors, Room 809, Municipal Building, on or before Thursday, December 23, 1915, at 10 o'clock a. m. Claimants are requested to make their claims for damages upon the blank form prepared by the Board of Assessors, copies of which may be obtained upon application at the above office:

**Borough of Richmond.**  
 4924. Cotton Street from Griffin Street to Arrietta Street.

**Borough of The Bronx.**  
 4926. Wallace Avenue from N. Y., N. H. & H. R. R. to Bear Swamp Road.  
 4927. Matthews Avenue from Van Nest Avenue to Bronxville Avenue.

**Borough of Brooklyn.**  
 4905. 90th Street from 2nd Avenue to 3rd Avenue.  
 4906. 62nd Street from 13th Avenue to 14th Avenue.  
 4907. 72nd Street from 10th Avenue to 11th Avenue.

4922. Stone Avenue from Riverdale Avenue to Newport Street.

ALFRED P. W. SEAMAN, WM. C. ORMOND, JACOB J. LESSER, Board of Assessors.  
 St. George B. Tucker, Secretary, Room 809, Municipal Building, City of New York, Borough of Manhattan.

December 11, 1915. d11,22

### Completion of Assessments.

PUBLIC NOTICE IS HEREBY GIVEN TO the owner or owners of all houses and lots, improved and unimproved lands affected thereby, that the following proposed assessments have been completed and are lodged in the office of the Board of Assessors for examination by all persons interested, viz.:

**Borough of The Bronx.**  
 4804. Regulating, grading, curbing and flagging Cruger Avenue from Baker Avenue to Morris Park Avenue. Affecting Blocks 4033, 4034, 4037 and 4038.

4805. Regulating, grading, curbing and flagging Fillmore Street between Morris Park Avenue and Van Nest Avenue. Affecting Blocks 4029 and 4030.

4913. Paving Commonwealth Avenue from Merrill Street to Tremont Avenue. Affecting Blocks 3896, 3897, 3914 and 3915.

4914. Paving and curbing Jackson Avenue from East 141st Street to East 149th Street. Affecting Blocks 2557, 2572, 2573, 2578 and 2579.

4915. Paving and curbing Park Avenue from East 144th Street to Morris Avenue, near East 155th Street. Affecting Blocks 2335 to 2338, 2342 and 2440 to 2443.

4917. Paving and curbing East 167th Street from West Farms Road to the intersection of Westchester and Longfellow Avenues. Affecting Blocks 2751 and 2754.

**Borough of Brooklyn.**  
 4711. Regulating, grading, curbing and flagging Clara Street from 36th Street to West Street. Affecting Blocks 5308 and 5311.

4843. Regulating, grading, curbing and flagging East Tenth Street from Avenue L to Avenue M. Affecting Blocks 6345 and 6346.

4858. Regulating, grading, curbing and flagging East 18th Street from Avenue M to Avenue N. Together with a list of awards for damages caused by a change of grade. Affecting Blocks 6746 and 6747.

4869. Regulating, grading, curbing, flagging and paving Louisa Street from Chester Avenue to 36th Street. Affecting Blocks 5310 and 5312.

4904. Paving West 37th Street from Mermaid Avenue to Surf Avenue. Affecting Blocks 7004, 7031 and 7045.

4919. Paving East 13th Street from Kings Highway to Avenue U. Affecting Blocks 6795, 6796, 6818, 6819, 7291, 7292, 7317 and 7318.

4920. Paving East 17th Street from Avenue M to Avenue N. Affecting Blocks 6745 and 6746.

4921. Paving and curbing 21st Avenue from 60th Street to 64th Street. Affecting Blocks 5521, 5522, 5528, 5529, 5535, 5536, 5542, 5543, 5549 and 5550.

All persons whose interests are affected by the above named proposed assessments, and who are opposed to the same or either of them, are requested to present their objections, in writing, to the Secretary of the Board of Assessors, Room 809, Municipal Building, New York, on or before Tuesday, January 18, 1916, at 10 a. m., at which time and place the said objections will be heard and testimony received in reference thereto.

ALFRED P. W. SEAMAN, WM. C. ORMOND, JACOB J. LESSER, Board of Assessors.  
 St. George B. Tucker, Secretary, Room 809, Municipal Building, City of New York, Borough of Manhattan.

December 18, 1915. d18,30

PUBLIC NOTICE IS HEREBY GIVEN TO the owner or owners of all houses and lots, improved and unimproved lands affected thereby, that the following proposed assessments have been completed and are lodged in the office of the Board of Assessors for examination by all persons interested, viz.:

**Borough of The Bronx.**  
 4891. Regulating, grading, curbing, flagging, etc., Merrill Street from Rosedale Avenue to Beach Avenue. Affecting Blocks 3896, 3897, 3898, 3914, 3915 and 3916.

**Borough of Queens.**  
 4604. Regulating, grading and flagging Grand Street from the Main Line of the Long Island Railroad to Old Flushing Avenue, Second Ward. Together with a list of awards for damages caused by a change of grade. Affecting Blocks 1521, 1522, 1559, 1560, 1562, 1596, 1597, 1599, 1600, 1601, 1602, 1605 to 1608, 1613, 1614, 1615, 1619, 1620, 1624, 1625, 1626, 1633 to 1636, 2154, 2158, 2161, 2166, 2174, 2175, 2189, 2193, 2194, 2329, 2330, 2332, 2336, 2337, 2401, 2403, 2404, 2406, 2407 and 2421.

4876. Constructing a temporary drain through the property of the Malba Estates Corporation from the end of the existing sewer at Fifth Avenue to Powell's Cove, Third Ward. Affecting Blocks 1, 1A, 2B, 2C, 2F, 2G, 2H, 2J, 2L, 2M, 2N, 2P, 2Q, 2R, 4 to 13, 32, 34, 36, 37, 38, 82 to 96, 98 and 128 to 159.

4908. Sewer and appurtenances in Britton (Orchard) Avenue from Broadway to Itasca (4th) Street, and in Ketcham (2nd) Street from Britton Avenue to Pettit Place (Newtown Avenue), Second Ward. Affecting Blocks 658 to 664, 666, 667 and 670.

4909. Sewer and appurtenances in Forest Avenue from Myrtle Avenue to Halleck (Edsall) Avenue, Second Ward. Affecting Blocks 2305 and 2355.

4910. Sewer and appurtenances in Guion Avenue from Jerome Avenue to Beaufort Avenue; in Beaufort Avenue from Guion Avenue to Napier Avenue, and in Napier Avenue from Beaufort Avenue to Jerome Avenue, Fourth Ward. Affecting Blocks 448, 449, 451, 452, 454, 455, 457, 458, 459, 460 and 461.

4911. Receiving Basins and appurtenances on the southerly and westerly corners of Schurz Avenue and Dimars Avenue, Second Ward. Affecting Blocks 343 and 362.

4912. Sewer and appurtenances in Steinway Avenue from Jackson Avenue to Washington Avenue, First Ward. Affecting Blocks 175 and 177.

**Borough of Brooklyn.**  
 4818. Regulating, grading, curbing, flagging and paving East 17th Street from Avenue N to Avenue O. Together with a list of awards for

damages caused by a change of grade. Affecting Blocks 6754 and 6755.

4844. Regulating, grading, curbing, flagging and paving Union Street from Schenectady Avenue to a line about 100 feet west of Schenectady Avenue. Affecting Blocks 1395 and 1401.

4846. Regulating, grading, curbing and flagging 59th Street from the bridge over the Long Island Railroad at 16th Avenue to 17th Avenue. Affecting Blocks 5503 and 5510.

4857. Regulating, grading, curbing and flagging Avenue N from Coney Island Avenue to Ocean Parkway. Affecting Blocks 6570 to 6573, 6569 and 6588 to 6592.

4868. Regulating, grading, curbing and paving Bay 23rd Street from 86th Street to Benson Avenue. Affecting Blocks 6373 and 6374.

4871. Regulating, grading, curbing and flagging 78th Street between 5th and 6th Avenues. Affecting Blocks 5962 and 5971.

4902. Paving Hopkinson Avenue between Blake and Dumont Avenues. Affecting Blocks 3557 and 3558.

4903. Paving West 36th Street from Canal Avenue to Neptune Avenue. Affecting Blocks 6978 and 6979.

All persons whose interests are affected by the above named proposed assessments, and who are opposed to the same or either of them, are requested to present their objections, in writing, to the Secretary of the Board of Assessors, Room 809, Municipal Building, New York, on or before Tuesday, January 11, 1916, at 10 a. m., at which time and place the said objections will be heard and testimony received in reference thereto.

ALFRED P. W. SEAMAN, WM. C. ORMOND, JACOB J. LESSER, Board of Assessors.  
 St. George B. Tucker, Secretary, Room 809, Municipal Building, City of New York, Borough of Manhattan.

December 11, 1915. d11,22

## BOARD OF ESTIMATE AND APPORTIONMENT.

### Notices of Public Hearings.

#### PUBLIC IMPROVEMENT MATTERS.

NOTICE IS HEREBY GIVEN THAT THE

Board of Estimate and Apportionment of The City of New York, deeming it for the public interest so to do, proposes to change the map or plan of The City of New York so as to close and discontinue West 143rd Street from a point 260 feet east of Lenox Avenue to 5th Avenue, close and discontinue West 144th Street from a point 275 feet east of Lenox Avenue to Exterior Street; lay out a new street 210 feet east of Lenox Avenue between West 142nd Street and West 143rd Street, and lay out a new street 225 feet east of Lenox Avenue between West 144th Street and West 145th Street, Borough of Manhattan, and that a meeting of said Board will be held in the Old Council Chamber, City Hall, Borough of Manhattan, City of New York, on Thursday, December 23, 1915, at 10 o'clock A. M., at which such proposed change will be considered by said Board; all of which is more particularly set forth and described in the following resolutions adopted by the Board on December 3, 1915, notice of the adoption of which is hereby given, viz.:

Resolved, That the Board of Estimate and Apportionment of The City of New York, in pursuance of the provisions of Section 442 of the Greater New York Charter, as amended, deeming it for the public interest so to do, proposes to change the map or plan of The City of New York by closing and discontinuing West 143rd Street from a point 260 feet east of Lenox Avenue to 5th Avenue; closing and discontinuing West 144th Street from a point 275 feet east of Lenox Avenue to Exterior Street; laying out a new street 210 feet east of Lenox Avenue between West 142nd Street and West 143rd Street, and laying out a new street 225 feet east of Lenox Avenue between West 144th Street and West 145th Street, in the Borough of Manhattan, City of New York; which proposed change is more particularly shown upon a map or plan bearing the signature of the Secretary of the Board of Estimate and Apportionment, and dated November 30, 1915.

Resolved, That this Board consider the proposed change at a meeting of the Board, to be held in the City Hall, Borough of Manhattan, City of New York, on Thursday, December 23, 1915, at 10 o'clock a. m.

Resolved, That the Secretary of this Board cause these resolutions, and a notice to all persons affected thereby that the proposed change will be considered at a meeting of the Board to be held at the aforesaid time and place, to be published in the City Record for ten days continuously, Sundays and legal holidays excepted, prior to the 23rd day of December, 1915.

Dated December 10, 1915.  
 JOSEPH HAAG, Secretary, Board of Estimate and Apportionment, Municipal Building, Telephone, 4560 Worth. d10,21

NOTICE IS HEREBY GIVEN THAT THE

Board of Estimate and Apportionment of The City of New York, deeming it for the public interest so to do, proposes to change the map or plan of The City of New York so as to change the grade of East 79th Street from Exterior Street to a point 50 feet west of East End Avenue; of East End Avenue from East 79th Street to a point 125 feet northerly therefrom, and of Exterior Street from East 79th Street to East 80th Street, Borough of Manhattan, and that a meeting of said Board will be held in the Old Council Chamber, City Hall, Borough of Manhattan, City of New York, on Thursday, December 23, 1915, at 10 o'clock A. M., at which such proposed change will be considered by said Board; all of which is more particularly set forth and described in the following resolutions adopted by the Board on December 3, 1915, notice of the adoption of which is hereby given, viz.:

Resolved, That the Board of Estimate and Apportionment of The City of New York in pursuance of the provisions of Section 442 of the Greater New York Charter, as amended, deeming it for the public interest so to do, proposes to change the map or plan of The City of New York by changing the grade of East 79th Street from Exterior Street to a point 50 feet west of East End Avenue; of East End Avenue from East 79th Street to a point 125 feet northerly therefrom, and of Exterior Street from East 79th Street to East 80th Street, in the Borough of Manhattan, City of New York, which proposed change is more particularly shown upon a map or plan bearing the signature of the President of the Borough, and dated July 19, 1915.



plan of The City of New York so as to change the grades of Castle Hill Avenue from Haviland Avenue to East 177th Street, and of East 177th Street from Castle Hill Avenue to Watson Avenue, Borough of The Bronx, and that a meeting of said Board will be held in the Old Council Chamber, City Hall, Borough of Manhattan, City of New York, on Thursday, December 23, 1915, at 10 o'clock A. M., at which such proposed change will be considered by said Board; all of which is more particularly set forth and described in the following resolutions adopted by the Board on December 3, 1915, notice of the adoption of which is hereby given, viz.:

Resolved, That the Board of Estimate and Apportionment of The City of New York in pursuance of the provisions of Section 442 of the Greater New York Charter, as amended, deeming it for the public interest so to do, proposes to change the map or plan of The City of New York by changing the grades of Castle Hill Avenue from Haviland Avenue to East 177th Street, and of East 177th Street from Castle Hill Avenue to Watson Avenue, in the Borough of The Bronx, City of New York, which proposed change is more particularly shown upon a map or plan bearing the signature of the President of the Borough, and dated May 28, 1915.

Resolved, That this Board consider the proposed change at a meeting of the Board, to be held in the City Hall, Borough of Manhattan, City of New York, on Thursday, the 23d day of December, 1915, at 10 o'clock A. M.

Resolved, That the Secretary of this Board cause these resolutions, and a notice to all persons affected thereby that the proposed change will be considered at a meeting of the Board to be held at the aforesaid time and place, to be published in the City Record for ten days continuously, Sundays and legal holidays excepted, prior to the 23rd day of December, 1915.

Dated December 10, 1915.  
JOSEPH HAAG, Secretary, Board of Estimate and Apportionment, Municipal Building, Telephone, 4560 Worth. d10,21

#### NOTICE IS HEREBY GIVEN THAT THE

Board of Estimate and Apportionment of The City of New York, deeming it for the public interest so to do, proposes to change the map or plan of The City of New York so as to change the grade of Holland Avenue from Morris Park Avenue to Van Nest Avenue, Borough of The Bronx, and that a meeting of said Board will be held in the Old Council Chamber, City Hall, Borough of Manhattan, City of New York, on Thursday, December 23, 1915, at 10 o'clock A. M., at which such proposed change will be considered by said Board; all of which is more particularly set forth and described in the following resolutions adopted by the Board on December 3, 1915, notice of the adoption of which is hereby given, viz.:

Resolved, That the Board of Estimate and Apportionment of The City of New York in pursuance of the provisions of Section 442 of the Greater New York Charter, as amended, deeming it for the public interest so to do, proposes to change the map or plan of The City of New York by changing the grade of Holland Avenue from Morris Park Avenue to Van Nest Avenue, in the Borough of The Bronx, City of New York, which proposed change is more particularly shown upon a map or plan bearing the signature of the President of the Borough, and dated November 17, 1915.

Resolved, That this Board consider the proposed change at a meeting of the Board, to be held in the City Hall, Borough of Manhattan, City of New York, on Thursday, the 23d day of December, 1915, at 10 o'clock A. M.

Resolved, That the Secretary of this Board cause these resolutions, and a notice to all persons affected thereby that the proposed change will be considered at a meeting of the Board to be held at the aforesaid time and place, to be published in the City Record for ten days continuously, Sundays and legal holidays excepted, prior to the 23rd day of December, 1915.

Dated December 10, 1915.  
JOSEPH HAAG, Secretary, Board of Estimate and Apportionment, Municipal Building, Telephone, 4560 Worth. d10,21

#### NOTICE IS HEREBY GIVEN THAT THE

Board of Estimate and Apportionment of The City of New York, deeming it for the public interest so to do, proposes to change the map or plan of The City of New York so as to establish lines and grades for the street system in Section No. 48 of the Final Maps, Borough of Queens, and that a meeting of said Board will be held in the Old Council Chamber, City Hall, Borough of Manhattan, City of New York, on Thursday, December 23, 1915, at 10 o'clock A. M., at which such proposed change will be considered by said Board; all of which is more particularly set forth and described in the following resolutions adopted by the Board on December 3, 1915, notice of the adoption of which is hereby given, viz.:

Resolved, That the Board of Estimate and Apportionment of The City of New York in pursuance of the provisions of Section 442 of the Greater New York Charter, as amended, deeming it for the public interest so to do, proposes to change the map or plan of The City of New York by establishing lines and grades for the street system within the territory bounded approximately by the East River, Lange Place (Avenue A), El Dorado Street (5th Street), Villaview Road (First Avenue), Felicity Street (6th Street), Boston Street (2nd Avenue), Haviland Street (8th Street), Gower Avenue (3rd Avenue), Jameson Street (10th Street), Inman Avenue (4th Avenue), Lebanon Street (12th Street), Kinney Avenue (5th Avenue), Kelford Street (11th Street) and Mulford Avenue, and designated as Section No. 48 of the Final Maps in the Borough of Queens, City of New York, which proposed change is more particularly shown upon a map or plan bearing the signature of the President of the Borough, and dated October 8, 1914.

Resolved, That this Board consider the proposed change at a meeting of the Board, to be held in the City Hall, Borough of Manhattan, City of New York, on Thursday, December 23, 1915, at 10 o'clock A. M.

Resolved, That the Secretary of this Board cause these resolutions, and a notice to all persons affected thereby that the proposed change will be considered at a meeting of the Board to be held at the aforesaid time and place, to be published in the City Record for ten days continuously, Sundays and legal holidays excepted, prior to the 23rd day of December, 1915.

Dated December 10, 1915.  
JOSEPH HAAG, Secretary, Board of Estimate and Apportionment, Municipal Building, Telephone, 4560 Worth. d10,21

#### NOTICE IS HEREBY GIVEN THAT THE

Board of Estimate and Apportionment of The City of New York, deeming it for the public interest so to do, proposes to change the map or plan of The City of New York so as to establish lines and grades for the street system in Section No. 116 of the Final Maps, Borough of Queens, and that a meeting of said Board will be held in the Old Council Chamber, City Hall, Borough of Manhattan, City of New York, on Thursday, December 23, 1915, at 10 o'clock A. M., at which such proposed change will be considered by said Board; all of which is more particularly set forth and described in the following resolutions adopted by the Board on December 3, 1915, notice of the adoption of which is hereby given, viz.:

Resolved, That the Board of Estimate and Apportionment of The City of New York in pursuance of the provisions of Section 442 of the

Greater New York Charter, as amended, deeming it for the public interest so to do, proposes to change the map or plan of The City of New York by establishing lines and grades for the street system within the territory bounded approximately by 79th Street, Pitkin Avenue, 85th Street (Perkins Street), Liberty Avenue, 84th Street (West Street), 102nd Avenue (Shoe and Leather Street), 86th Street (Ferry Street), 101st Avenue (Broadway), 88th Street (Park Place), 97th Avenue, 90th Street (Morris Avenue), 101st Avenue (Broadway), 92nd Street (Bigelow Place), 103rd Avenue (Belmont Avenue), Woodhaven Avenue (Flushing Avenue), Rockaway Boulevard, 99th Street (Ocean Avenue), 109th Avenue (Park Avenue), 98th Street (Oakley Avenue), Sutter Avenue, 95th Street, 133rd Avenue, Woodhaven Avenue (Woodhaven Road), 135th Avenue, Pitkin Avenue, Whitelaw Avenue, North Conduit Avenue, 84th Street and 133rd Avenue, and designated as Section No. 116 of the Final Maps in the Borough of Queens, City of New York, which proposed change is more particularly shown upon a map or plan bearing the signature of the President of the Borough, and dated April 26, 1915.

Resolved, That this Board consider the proposed change at a meeting of the Board, to be held in the City Hall, Borough of Manhattan, City of New York, on Thursday, December 23, 1915, at 10 o'clock A. M.

Resolved, That the Secretary of this Board cause these resolutions, and a notice to all persons affected thereby that the proposed change will be considered at a meeting of the Board to be held at the aforesaid time and place, to be published in the City Record for ten days continuously, Sundays and legal holidays excepted, prior to the 23rd day of December, 1915.

Dated December 10, 1915.  
JOSEPH HAAG, Secretary, Board of Estimate and Apportionment, Municipal Building, Telephone, 4560 Worth. d10,21

#### NOTICE IS HEREBY GIVEN THAT THE

Board of Estimate and Apportionment of The City of New York, deeming it for the public interest so to do, proposes to change the map or plan of The City of New York so as to establish lines and grades for the street system in Section No. 124 of the Final Maps, Borough of Queens, and that a meeting of said Board will be held in the Old Council Chamber, City Hall, Borough of Manhattan, City of New York, on Thursday, December 23, 1915, at 10 o'clock A. M., at which such proposed change will be considered by said Board; all of which is more particularly set forth and described in the following resolutions adopted by the Board on December 3, 1915, notice of the adoption of which is hereby given, viz.:

Resolved, That the Board of Estimate and Apportionment of The City of New York in pursuance of the provisions of Section 442 of the Greater New York Charter, as amended, deeming it for the public interest so to do, proposes to change the map or plan of The City of New York by establishing lines and grades for the street system within the territory bounded approximately by 149th Avenue, Redding Street (Woodhaven Road), 135th Avenue, 95th Street, 133rd Avenue, 96th Street, Sutter Avenue, Plattwood Avenue, 103rd Street, Sutter Avenue, 109th Place, 133rd Avenue (Higbie Avenue), 112th Street (Chestnut Street), 135th Avenue (Priscilla Avenue), 111th Street (Greenwood Avenue), 150th Avenue, 110th Street, North Conduit Avenue (Old South Road), Hawtree Avenue (Deer Street), 155th Avenue (Dengler Avenue), Bridgeton Avenue (Portland Avenue), South Conduit Avenue, Woodhaven Avenue and North Conduit Avenue, and designated as Section No. 124 of the Final Maps in the Borough of Queens, City of New York, which proposed change is more particularly shown upon a map or plan bearing the signature of the President of the Borough, and dated February 18, 1915.

Resolved, That this Board consider the proposed change at a meeting of the Board, to be held in the City Hall, Borough of Manhattan, City of New York, on Thursday, December 23, 1915, at 10 o'clock A. M.

Resolved, That the Secretary of this Board cause these resolutions, and a notice to all persons affected thereby that the proposed change will be considered at a meeting of the Board to be held at the aforesaid time and place, to be published in the City Record for ten days continuously, Sundays and legal holidays excepted, prior to the 23rd day of December, 1915.

Dated December 10, 1915.  
JOSEPH HAAG, Secretary, Board of Estimate and Apportionment, Municipal Building, Telephone, 4560 Worth. d10,21

#### NOTICE IS HEREBY GIVEN THAT THE

Board of Estimate and Apportionment of The City of New York, deeming it for the public interest so to do, proposes to change the map or plan of The City of New York so as to change the lines of Woodside Avenue from Middagh Street to 17th Street; change the lines and grades of Woodside Avenue from 20th Street to 22nd Street, and change the grades of 21st Street from Sinclair Avenue to Broadway, Borough of Queens, and that a meeting of said Board will be held in the Old Council Chamber, City Hall, Borough of Manhattan, City of New York, on Thursday, December 23, 1915, at 10 o'clock A. M., at which such proposed change will be considered by said Board; all of which is more particularly set forth and described in the following resolutions adopted by the Board on December 3, 1915, notice of the adoption of which is hereby given, viz.:

Resolved, That the Board of Estimate and Apportionment of The City of New York in pursuance of the provisions of Section 442 of the Greater New York Charter, as amended, deeming it for the public interest so to do, proposes to change the map or plan of The City of New York by changing the lines of Woodside Avenue from Middagh Street to 17th Street; changing the lines and grades of Woodside Avenue from 20th Street to 22nd Street, and changing the grades of 21st Street from Sinclair Avenue to Broadway, in the Borough of Queens, City of New York, which proposed change is more particularly shown upon a map or plan bearing the signature of the President of the Borough, and dated November 30, 1915.

Resolved, That this Board consider the proposed change at a meeting of the Board, to be held in the City Hall, Borough of Manhattan, City of New York, on Thursday, December 23, 1915, at 10 o'clock A. M.

Resolved, That the Secretary of this Board cause these resolutions, and a notice to all persons affected thereby that the proposed change will be considered at a meeting of the Board to be held at the aforesaid time and place, to be published in the City Record for ten days continuously, Sundays and legal holidays excepted, prior to the 23rd day of December, 1915.

Dated December 10, 1915.  
JOSEPH HAAG, Secretary, Board of Estimate and Apportionment, Municipal Building, Telephone, 4560 Worth. d10,21

#### NOTICE IS HEREBY GIVEN THAT THE

meeting of the Board of Estimate and Apportionment held on December 3, 1915, the following resolutions were adopted:

Whereas, the Board of Estimate and Apportionment is considering the advisability of amending the proceeding authorized by said Board under resolutions adopted on May 21, 1909, June 13, 1912, October 17, 1912, and January 30, 1914, for acquiring title to Adams Street, Melville Street and Van Buren Street from Morris

Park Avenue to the northerly line of the right-of-way of the New York, New Haven and Hartford Railroad, Borough of The Bronx, so as to conform to a map or plan adopted by the Board of Estimate and Apportionment November 12, 1915, and approved by the Mayor November 18, 1915, in which provision is made for modifying the alignment of Adams Street in the section adjoining Morris Park Avenue; the proposed amended proceeding providing for the acquisition of title to Adams Street, Melville Street and Van Buren Street from Morris Park Avenue to the northerly line of the right-of-way of the New York, New Haven and Hartford Railroad as they are now laid out upon the map or plan of the City of New York.

Resolved, that the Board of Estimate and Apportionment, in pursuance of the provisions of the Greater New York Charter, as amended, hereby gives notice that the following is the proposed area of assessment for benefit in this amended proceeding:

Bounded on the northwest by a line always distant 100 feet northwesterly from and parallel with the northwesterly line of Morris Park Avenue, the said distance be-

ing measured at right angles to Morris Park Avenue; on the northeast by a line midway between Melville Street and Taylor Street, and by the prolongation of the said line; on the south by the southerly property line of the New York, New Haven and Hartford Railroad; and on the southwest by a line always distant 100 feet southwesterly from and parallel with the southwesterly line of Adams Street and its prolongation, the said distance being measured at right angles to Adams Street.

Resolved, that this Board consider the proposed area of assessment at a meeting of the Board to be held in the City of New York, Borough of Manhattan, in the City Hall, on Thursday, December 23, 1915, at 10 o'clock A. M., and that at the same time and place a public hearing thereon will then and there be had.

Resolved, that the Secretary of this Board cause these resolutions and a notice to all persons affected thereby to be published in the City Record for ten days prior to the 23rd day of December, 1915.

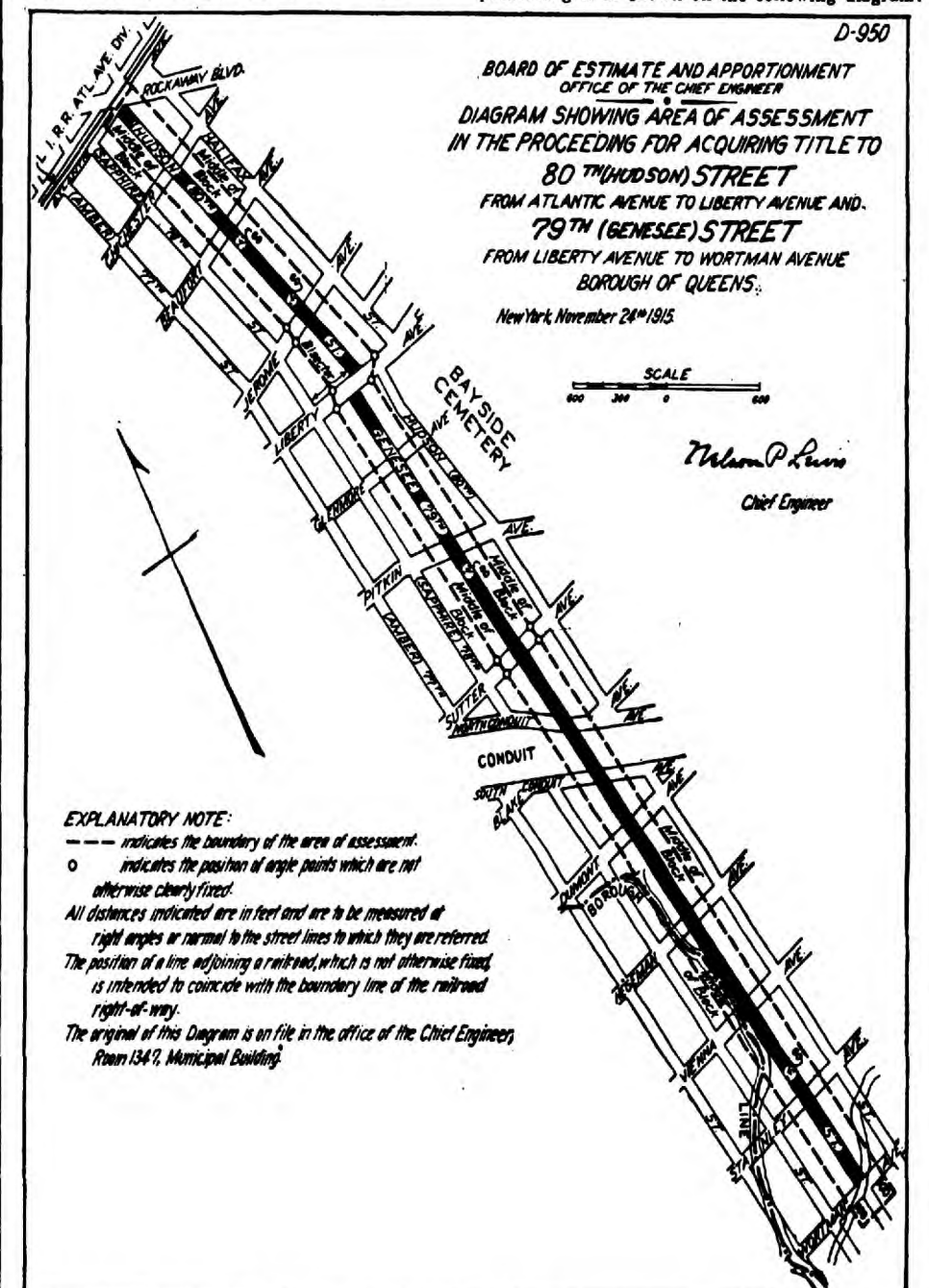
Dated December 10, 1915.  
JOSEPH HAAG, Secretary, Municipal Building, Telephone, 4560 Worth. d10,21

NOTICE IS HEREBY GIVEN THAT AT THE meeting of the Board of Estimate and Apportionment held on December 3, 1915, the following resolutions were adopted:

Whereas, the Board of Estimate and Apportionment is considering the advisability of amending the proceeding authorized by said Board on June 25, 1915, for acquiring title to Eightieth Street (Hudson Street) from Atlantic Avenue to Liberty Avenue, and Seventy-ninth Street (Genesee Street) from Liberty Avenue to Vienna Avenue, Borough of Queens, by including therein

Seventy-ninth Street (Genesee Street) from Vienna Avenue to Wortman Avenue, the proposed amended proceeding providing for the acquisition of title to Seventy-ninth Street (Genesee Street) from Liberty Avenue to Wortman Avenue, and Eightieth Street (Hudson Street) from Atlantic Avenue to Liberty Avenue.

Resolved, that the Board of Estimate and Apportionment, in pursuance of the provisions of the Greater New York Charter, as amended, hereby gives notice that the proposed modified area of assessment for benefit in this amended proceeding is as shown on the following diagram:



Resolved, that this Board consider the proposed modified area of assessment at a meeting of the Board to be held in the City of New York, Borough of Manhattan, in the City Hall, on Thursday, December 23, 1915, at 10 o'clock A. M., and that at the same time and place a public hearing thereon will then and there be had.

Resolved, that the Secretary of this Board

cause these resolutions and a notice to all persons affected thereby to be published in the City Record for ten days prior to the 23rd day of December, 1915.

Dated December 10, 1915.  
JOSEPH HAAG, Secretary, Municipal Building, Telephone, 4560 Worth. d10,21

NOTICE IS HEREBY GIVEN THAT AT THE meeting of the Board of Estimate and Apportionment held on December 3, 1915, the following resolution was adopted:

Whereas, the Board of Estimate and Apportionment is considering a tentative plan signed by the President of the Borough of Queens, and dated November 1, 1915, establishing lines and grades for the street system in said Borough within the territory bounded approximately by 128th Street, Rockaway Boulevard, 137th Avenue (Nichols Avenue), 172nd Street (Golder Street), 140th Avenue (Higbie Avenue), 181st Street (Dorwin Avenue), 143rd Avenue (Harvard Boulevard), 183rd Street (Erasmus Avenue), 144th Avenue (Mills Avenue), 184th Street, North Conduit Avenue, 204th Street, South Conduit Avenue, Edgewood Street, Brookville Boulevard (Foster's Meadow Road), Mayda Road, 147th Avenue, Rosedale Boulevard (Rosedale Avenue, Ocean Avenue), Hungry Harbor Road, the boundary line of The City of New York and Jamaica Bay.

Resolved, that the Board hold an informal hearing in the matter at a meeting of the Board to be held in the City Hall, Borough of Manhattan, City of New York, on Thursday, December 23, 1915, at 10 o'clock A. M.

Dated December 10, 1915.

JOSEPH HAAG, Secretary, Municipal Building, Telephone, 4560 Worth. d10,21

#### NOTICE IS HEREBY GIVEN THAT AT THE

meeting of the Board of Estimate and Apportionment held on December 3, 1915, the Board continued until December 23, 1915, the hearing on the proposed reapportionment of the cost and expense of the proceeding for acquiring title to the property required for the widening of Flatbush Avenue Extension between Concord Street and Nassau Street, Borough of Brooklyn.

The hearing will be held in the City Hall, Borough of Manhattan, City of New York, on Thursday, December 23, 1915, at 10 o'clock A. M.

The following is the proposed reapportionment of cost and expense:

District No. 1 to bear 12 1/2% of the entire cost and expense.  
Comprises property designated on the maps of the Department of Taxes and Assessments for the year 1914 as Lots Nos. 9, 47 and 48, in Block No. 107; Lots Nos. 1, 2, 3, 5, 6, 7 and 9 in Block No. 108; and Lots Nos. 12, 13, 14, 15, 16, 17 and 18 in Block No. 118.

District No. 2 to bear 10% of the entire cost and expense.  
Comprises the following area: Beginning at a point on the southerly line of Concord Street

distant 25 feet easterly from the easterly line of Bridge Street, the said distance being measured at right angles to Bridge Street, and running thence southwardly and parallel with Bridge Street to a point distant 25 feet easterly from the easterly line of Flatbush Avenue Extension, said distance being measured at right angles to Flatbush Avenue Extension; thence southwardly and always distant 25 feet easterly from and parallel with the easterly line of Flatbush Avenue Extension to a point distant 100 feet northerly from the northerly side of DeKalb Avenue, the said distance being measured at right angles to DeKalb Avenue; thence westwardly and always distant 100 feet from and parallel with the northerly side of DeKalb Avenue to a point 25 feet westerly from the westerly side of Flatbush Avenue Extension, said distance being measured at right angles to Flatbush Avenue Extension; thence northwardly and always distant 25 feet westerly from and parallel with the westerly line of Flatbush Avenue Extension to the intersection with the southerly line of Concord Street; thence eastwardly along the southerly line of Concord Street to the point or place of beginning, excluding therefrom such land as is included in District No. 1.

District No. 3 to bear 17 1/2% of the entire cost and expense.

Comprises the following area: Beginning at a point 25 feet easterly from the easterly side of Flatbush Avenue Extension, which point is also 100 feet northerly from the northerly side of DeKalb Avenue, and running thence southwardly and always distant 25 feet easterly from and parallel with the easterly line of Flatbush Avenue Extension and Flatbush Avenue to the intersection with the prolongation of a line distant 100 feet southerly from and parallel with the southerly line of Fourth Avenue, said distance being measured at right angles to Fourth Avenue; thence westwardly along the said line parallel with Fourth Avenue, and along the prolongation of the said line to a point distant 25 feet westerly from the westerly line of Flatbush Avenue, the said distance being measured at right angles to Flatbush Avenue; thence northwardly and always distant 25 feet westerly from and parallel with the westerly line of Flatbush Avenue and Flatbush Avenue Extension to a point 100 feet northerly from the northerly side of DeKalb Avenue, said distance being measured at right angles to DeKalb Avenue; thence eastwardly along a line distant 100 feet from and parallel with the northerly side of DeKalb Avenue to the point or place of beginning.



District No. 4 to bear 10% of the entire cost and expense.

Comprises the following area: Beginning at a point in the southerly line of Concord Street distant 150 feet easterly from the easterly line of Bridge Street, the said distance being measured at right angles to Bridge Street; and running thence southwardly and parallel with Bridge Street to a point distant 150 feet easterly from the easterly line of Flatbush Avenue Extension, the said distance being measured at right angles to Flatbush Avenue Extension; thence southwardly and always distant 150 feet easterly from and parallel with the easterly lines of Flatbush Avenue Extension and Flatbush Avenue to the intersection with a line distant 100 feet southerly from and parallel with the southerly line of Hanson Place, the said distance being measured at right angles to Hanson Place; thence westwardly along the said line parallel with Hanson Place to the intersection with the prolongation of a line distant 100 feet southerly from and parallel with the southerly line of 4th Avenue, the said distance being measured at right angles to 4th Avenue; thence westwardly along the said line parallel with 4th Avenue and along the prolongation of the said line to a point distant 150 feet westerly from the westerly line of Flatbush Avenue, the said distance being measured at right angles to Flatbush Avenue; thence northwardly and always distant 150 feet westerly from and parallel with the westerly lines of Flatbush Avenue and Flatbush Avenue Extension to the intersection with the southerly line of Concord Street; thence eastwardly along the southerly line of Concord Street to the point or place of beginning, excluding therefrom such land as is included in Districts Nos. 1, 2 and 3. (The map showing the area of assessment in this proceeding is on file in the office of the Chief Engineer of the Board, Room 1347, Municipal Building.)

Dated December 10, 1915.

JOSEPH HAAG, Secretary, Municipal Building. Telephone, 4560 Worth. d10,21

## DEPARTMENT OF HEALTH.

### Proposals.

SEALED BIDS OR ESTIMATES WILL BE received by the Board of Health of the Department of Health, Corner of Centre and Walker Sts., Manhattan, until 10.30 o'clock a. m., on

THURSDAY, DECEMBER 23, 1915.

FOR FURNISHING AND DELIVERING 3 AUTOMOBILE TRUCKS AND 2 AUTOMOBILE AMBULANCES TO THE DEPARTMENT OF HEALTH, CITY OF NEW YORK.

The time for the completion of the work and the full performance of the contracts is thirty (30) consecutive working days for the Auto Trucks and Forty-five (45) consecutive working days for the Auto Ambulances.

No bond will be required with the bid, as heretofore, but will be required upon awarding of the contract, in an amount equal to 50 per cent. of the contract for the construction of the trucks and ambulances, and a supplemental bond for the full amount of the contract as a guarantee for a period of six months after date of delivery.

The bid, however, must be accompanied by a deposit of an amount of not less than 1½ per cent. of the amount of the bid.

Bids will be compared and the contract awarded to the lowest bidder for each class.

Blank forms for the above work and further information may be obtained at the office of the Chief Clerk of the Department of Health, southwest corner of Centre and Walker Sts., Borough of Manhattan, City of New York.

HAVEN EMERSON, M. D., President; JOSEPH J. O'CONNELL, M. D., ARTHUR WOODS, Board of Health.

Dated Dec. 13, 1915. d13,23

See General Instructions to Bidders on last page, last column, of the "City Record."

SEALED BIDS OR ESTIMATES WILL BE received by the Board of Health of the Department of Health, Cor. Centre and Walker Sts., Manhattan, until 10.30 o'clock a. m., on

TUESDAY, DECEMBER 21, 1915.

FOR FURNISHING ALL LABOR AND MATERIALS NECESSARY OR REQUIRED TO INSTALL ELECTRIC CIRCUIT WORK, FIXTURES, ETC., ON THE SIXTH FLOOR OF THE DEPARTMENT BUILDING AT 139 CENTRE STREET.

The time for the completion of the work and the full performance of the contract will be thirty (30) consecutive working days.

The bid, however, must be accompanied by a deposit of an amount of not less than 2½ per cent. of the amount of the bid.

Bids will be compared and the contract awarded to the lowest bidder on the entire contract.

Plans may be seen and blank forms for the above work and further information may be obtained at the office of the Chief Clerk of the Department of Health, southeast corner of Centre and Walker Sts., Borough of Manhattan, City of New York.

HAVEN EMERSON, M. D., President; JOSEPH J. O'CONNELL, M. D., ARTHUR WOODS, Board of Health.

Dated December 10, 1915. d10,21

See General Instructions to Bidders on last page, last column, of the "City Record."

## DEPARTMENT OF PARKS.

### Proposals.

SEALED BIDS OR ESTIMATES WILL BE received by the Park Board at the office of the Department of Parks, Municipal Building, Manhattan, until 3 o'clock p. m., on

THURSDAY, DECEMBER 23, 1915.

Borough of Manhattan. FOR ALL LABOR AND MATERIALS REQUIRED FOR THE CONSTRUCTION OF AN ARTIFICIAL GRANITE BALUSTRADE ON TOP OF THE PRESENT GRANITE COPING ON THE NEWLY CONSTRUCTED SPEEDWAY BULKHEAD WALL.

The amount of security required is six thousand dollars (\$6,000).

The time allowed to complete the work will be one hundred (100) consecutive working days.

Certified check or cash in the sum of three hundred dollars must accompany bid.

Blank forms and other information may be obtained at the office of the Department of Parks, Boroughs of Manhattan and Richmond, Room 1004, Municipal Building, 10th floor, Centre and Chambers Sts., Borough of Manhattan.

The bids will be compared and the contract awarded at a lump or aggregate sum.

CABOT WARD, President; RAYMOND V. INGERSOLL, THOMAS W. WHITTLE, JOHN E. WEIER, Commissioners of Parks. d11,23

See General Instructions to Bidders on last page, last column, of the "City Record."

SEALED BIDS OR ESTIMATES WILL BE received by the Park Board at the office of the Department of Parks, Municipal Building, Manhattan, until 3 o'clock p. m. on

THURSDAY, DECEMBER 23, 1915.

Borough of Manhattan. FOR ALL LABOR AND MATERIALS REQUIRED FOR THE ALTERATION AND REPAIR OF THE DAIRY BUILDING, 65TH STREET TRANSVERSE ROAD, CENTRAL PARK.

The amount of security required is Two thousand dollars (\$2,000).

The time allowed to complete the work will be Seventy-five (75) consecutive calendar days.

Certified check or cash in the sum of One Hundred Dollars must accompany bid.

Blank forms and other information may be obtained at the office of the Department of Parks, Boroughs of Manhattan and Richmond, Room 1004, Municipal Building, 10th floor, Centre and Chambers Sts., Borough of Manhattan.

The bids will be compared and the contract awarded at a lump or aggregate sum.

CABOT WARD, President; RAYMOND V. INGERSOLL, THOMAS W. WHITTLE, JOHN E. WEIER, Commissioners of Parks. d11,23

See General Instructions to Bidders on last page, last column, of the "City Record."

SEALED BIDS OR ESTIMATES WILL BE received by the Park Board at the office of the Department of Parks, Municipal Building, Manhattan, until 3 o'clock p. m. on

THURSDAY, DECEMBER 23, 1915.

Borough of Manhattan. FOR ALL LABOR AND MATERIALS REQUIRED FOR THE GENERAL CONSTRUCTION WORK, EXCLUSIVE OF THE PLUMBING AND ELECTRIC LIGHT FIXTURE WORK, IN CONNECTION WITH THE INSTALLATION OF A COMFORT STATION FOR MEN AND WOMEN IN THE BASEMENT OF ISHAM MANSION, ISHAM PARK.

The amount of security required is two thousand dollars (\$2,000).

Certified check or cash in the sum of One Hundred Dollars must accompany bid.

NO. 2. FOR ALL LABOR AND MATERIALS REQUIRED FOR THE PLUMBING AND GAS FITTING WORK FOR THE COMFORT STATION FOR MEN AND WOMEN IN THE BASEMENT OF ISHAM MANSION, ISHAM PARK.

The amount of security required is seven hundred and fifty dollars (\$750).

Certified check or cash in the sum of Thirty-seven and 50-100 dollars must accompany bid.

The time allowed to complete the work will be sixty (60) consecutive calendar days.

Blank forms and other information may be obtained at the office of the Department of Parks, Boroughs of Manhattan and Richmond, Room 1004, Municipal Building, 10 floor, Centre and Chambers Sts., Borough of Manhattan.

The bids will be compared and the contract awarded at a lump or aggregate sum.

CABOT WARD, President; RAYMOND V. INGERSOLL, THOMAS W. WHITTLE, JOHN E. WEIER, Commissioners of Parks. d11,23

See General Instructions to Bidders on last page, last column, of the "City Record."

COMMISSIONERS OF THE SINKING FUND.

### Notice of Public Hearing.

NOTICE IS HEREBY GIVEN THAT THE Commissioners of the Sinking Fund, pursuant to the provisions of Chapter 372 of the Laws of 1907, will hold a public hearing at 11 o'clock in the forenoon on Wednesday, December 29, 1915, in Room 16, City Hall, Borough of Manhattan, relative to proposed new plan for the improvement of the waterfront of the City of New York on the East River, between State Street and Orange Street, Borough of Brooklyn, adopted by the Commissioner of Docks in accordance with law November 29, 1915, and transmitted to the Commissioners of the Sinking Fund for approval.

TECHNICAL DESCRIPTION OF PROPOSED NEW PLAN FOR IMPROVING THE HARBOR AND WATERFRONT OF THE CITY OF NEW YORK ON THE EAST RIVER, BETWEEN STATE STREET AND ORANGE STREET, BOROUGH OF BROOKLYN.

The proposed New Plan consists in the establishment of the following piers:

One (1) pier one hundred and twenty-five feet (125') in width at the foot of Montague Street, Borough of Brooklyn, the southerly side of said pier starting at a point in the bulkhead line established by the Secretary of War in 1890, distant thirty feet (30') south of the westerly prolongation of the southerly side of Montague St. as laid out, sixty feet (60') in width east of Furman Street, said thirty feet (30') being measured at right angles to said prolongation of Montague Street, the southerly side of said pier extending outshore along a line making an angle on the south between the southerly side of said pier and the established bulkhead line of 91 deg. 22 min., also

One (1) pier one hundred feet (100') in width, making an angle of 90 deg. with the established bulkhead line, the southerly side of said pier being two hundred and thirty-five feet (235') north of (measured along the established bulkhead line) the point of intersection of the southerly side of the last mentioned pier and the established bulkhead line; also

One (1) pier one hundred and twenty-five feet (125') in width, the southerly side of which is two hundred and forty feet (240') north of and parallel with the northerly side of the last mentioned pier; also

One (1) pier one hundred and twenty-five feet (125') in width, the southerly side of which is two hundred and fifteen feet (215') north of and parallel with the northerly side of the last mentioned pier; also

One (1) pier one hundred and twenty-five feet (125') in width, the southerly side of which is about two hundred and seventy-five feet (275') north of the northerly side of the last mentioned pier, said northerly side of same being coincident with the northerly side of what is known as Pier No. 8, between Orange and Pineapple Streets; also

One (1) pier one hundred and twenty-five feet (125') in width, making an angle of 90 deg. with the established bulkhead line, the northerly side of said pier being two hundred and fifty-seven and one-half feet (257½') south of (measured along the established bulkhead line) the point of intersection of the southerly side of the first mentioned pier at the foot of Montague Street and the established bulkhead line; also

One (1) pier one hundred and twenty-five feet (125') in width, the northerly side of which is two hundred and fifty-seven and one-half feet (257½') south of and parallel with the southerly side of the last mentioned pier; also

One (1) pier one hundred and twenty-five feet (125') in width, the northerly side of which is two hundred feet (200') south of and parallel with the southerly side of the last mentioned pier.

All of the above mentioned piers extend from the bulkhead line to the pierhead line.

Dated N. Y., Dec. 8, 1915.

GEORGE MCANENY, Acting Mayor, and Chairman. d13,18

## SUPREME COURT—FIRST DEPARTMENT.

Application for Appointment of Commissioners.

### FIRST JUDICIAL DISTRICT.

In the matter of the Application of The City of New York relative to acquiring title, wherever the same has not been heretofore acquired for the same purpose in fee to the lands, tenements and hereditaments required for the opening and extending of YATES

AVENUE, from Sacket Avenue to Pelham Parkway South, in the Twenty-fourth Ward, Borough of The Bronx, City of New York.

NOTICE IS HEREBY GIVEN THAT AN Application will be made to the Supreme Court of the State of New York, First Judicial District, at a Special Term, Part 1, Motions, held in and for the County of Bronx, in the County Court-house, in the Borough of The Bronx, City of New York, on the 31st day of December, 1915, at the opening of the Court on that day, or as soon thereafter as counsel can be heard thereon for the appointment of Commissioners of Estimate and a Commissioner of Assessment in the above-entitled matter.

The nature and extent of the improvement hereby intended is the acquisition of title in fee by The City of New York, for the use of the public, to all the lands and premises, together with the buildings thereon and the appurtenances thereunto belonging, required for the opening and extending of Yates Avenue, from Sacket Avenue to Pelham Parkway South, in the Twenty-fourth Ward, Borough of The Bronx, City of New York. The real property title to which is proposed to be acquired is more particularly bounded and described as follows, to wit:

Beginning at a point in the southern line of Bronx and Pelham Parkway distant 3,500.61 feet easterly from the intersection of said southern line of Bronx and Pelham Parkway with the eastern line of White Plains Road as these streets are legally acquired.

Thence easterly along said southern line of Bronx and Pelham Parkway for 60.0 feet. Thence southerly deflecting 90° to the right for 425.0 feet. Thence still southerly deflecting 11° 57' 27" to the left for 65.37 feet. Thence still southerly deflecting 12° 07' 39" to the left for 3,882.15 feet to the northern line of Sacket Avenue as being acquired. Thence westerly along last-mentioned line curving to the right on the arc of a circle of 2,655.0 feet radius for 62.65 feet. Thence northerly for 3,900.16 feet on a line forming an angle of 16° 02' 09" to the east with the radius drawn northerly from the western extremity of the preceding course. Thence still northerly deflecting 5° 57' 39" to

the right for 60.33 feet. Thence still northerly for 456.103 feet to the point of beginning.

The land required for Yates Avenue is shown on Sections 41 and 46 of the Final Maps of the Borough of The Bronx, which maps were filed as follows:

Section 41—Filed in the office of the President of the Borough of The Bronx on November 13, 1911, in the office of the Register of the County of New York on November 10, 1911, as Map No. 1564, and in the office of the Corporation Counsel of The City of New York on November 10, 1911, in pigeonhole 177.

Section 46—Filed in the office of the President of the Borough of The Bronx on April 8, 1912, in the office of the Register of the County of New York on April 5, 1912, as Map No. 1603, and in the office of the Corporation Counsel of The City of New York on April 6, 1912, in pigeonhole 185.

The land to be taken for Yates Avenue is located east of Bronx River.

The Board of Estimate and Apportionment by a resolution adopted on the 22d day of October, 1915, determined that the whole cost and expense of this proceeding shall be assessed upon the property deemed to be benefited thereby and that the area of assessment for benefit in this proceeding be fixed and determined to be as follows:

Bounded on the north by a line distant 100 feet northerly from and parallel with the northerly line of Pelham Parkway South, the said distance being measured at right angles to Pelham Parkway South; on the east by a line always midway between Yates Avenue and Hering Avenue, and by the prolongations of the said line; on the south by a line distant 100 feet southerly from and parallel with the southerly line of Sacket Avenue, the said distance being measured at right angles to Sacket Avenue; and on the west by a line always distant 100 feet westerly from and parallel with the westerly line of Yates Avenue, the said distance being measured at right angles to Yates Avenue, and by the prolongations of the said line.

Dated, New York, December 18th, 1915.

LAMAR HARDY, Corporation Counsel, Municipal Building, Borough of Manhattan, City of New York. d18,30

### FIRST JUDICIAL DISTRICT.

In the matter of the Application of The City of New York relative to acquiring title, wherever the same has not been heretofore acquired for the same purpose in fee to the lands, tenements and hereditaments required for the opening and extending of MORRIS PARK AVENUE, from Williamsbridge Road to Eastchester Road, in the Twenty-fourth Ward, Borough of The Bronx, City of New York.

NOTICE IS HEREBY GIVEN THAT AN Application will be made to the Supreme Court of the State of New York, First Judicial District, at a Special Term, Part 1, Motion, held in and for the County of Bronx, in the County Court-house, in the Borough of The Bronx, City of New York, on the 31st day of December, 1915, at the opening of the Court on that day, or as soon thereafter as counsel can be heard thereon for the appointment of Commissioners of Estimate and a Commissioner of Assessment in the above-entitled matter.

The nature and extent of the improvement hereby intended is the acquisition of title in fee by The City of New York, for the use of the public, to all the lands and premises, together with the buildings thereon and the appurtenances thereunto belonging, required for the opening and extending of Morris Park Avenue, from Williamsbridge Road to Eastchester Road, in the Twenty-fourth Ward, Borough of The Bronx, City of New York. The real property title to which is proposed to be acquired is more particularly bounded and described as follows, to wit:

Beginning at a point in the western line of Seymour Avenue as being acquired, distant 69.82 feet northwesterly from the intersection of said

line with the western line of Eastchester Road as being acquired.

Thence northerly along said western line of Seymour Avenue for 103.02 feet. Thence westerly deflecting 72° 12' 57" to the left for 1,288.41 feet. Thence southwesterly deflecting 29° 37' 02" to the left for 60.01 feet. Thence still southwesterly deflecting 1° 04' 44" to the left for 510.0 feet. Thence southeasterly deflecting 90° to the left for 100.0 feet. Thence northeasterly deflecting 16° 11' 33" to the right for 62.48 feet. Thence easterly for 1,261.12 feet to the point of beginning.

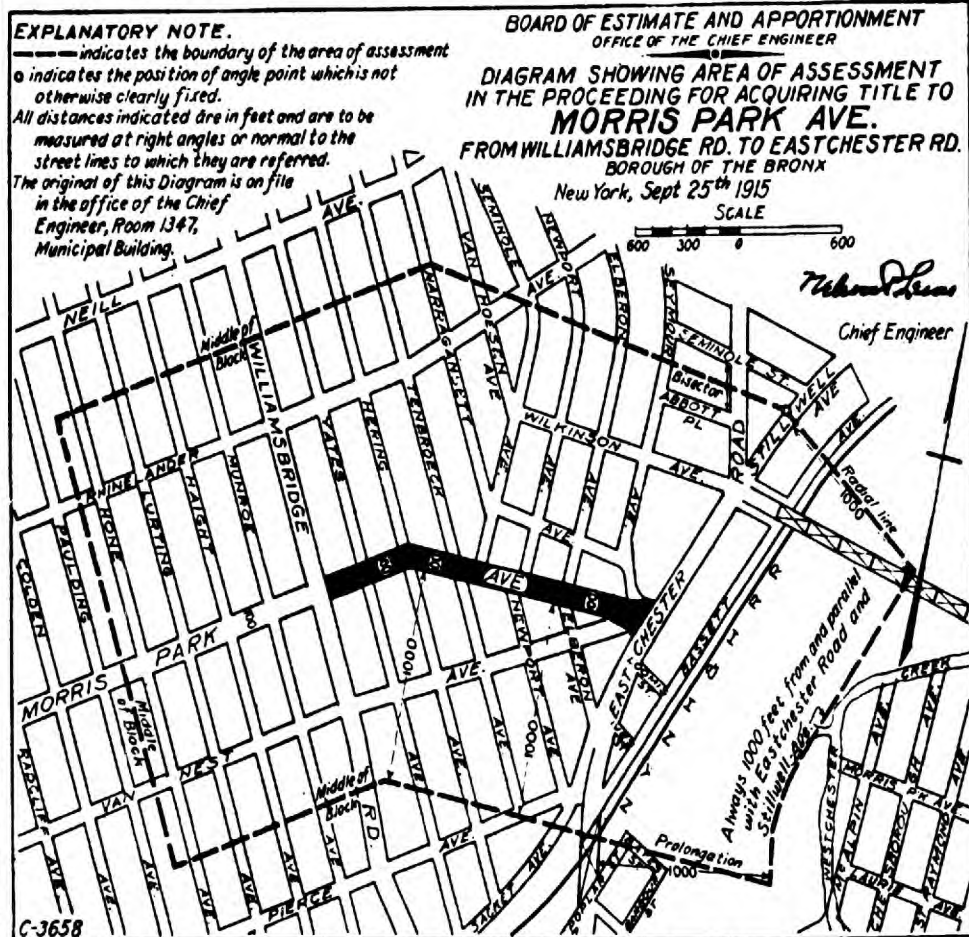
Morris Park Avenue is shown on Section 41 and 46 of the Final Maps of the Borough of The Bronx, which maps were filed as follows:

Section 41—Filed in the office of the President of the Borough of The Bronx on November 13, 1911, in the office of the Register of the County of New York on November 10, 1911, as Map No. 1564, and in the office of the Corporation Counsel of The City of New York on November 10, 1911, in pigeonhole 177.

Section 46—Filed in the office of the President of the Borough of The Bronx on April 8, 1912, in the office of the Register of the County of New York on April 5, 1912, as Map No. 1603, and in the office of the Corporation Counsel of The City of New York on April 6, 1912, in pigeonhole 185.

The land to be taken for Morris Park Avenue is located east of Bronx River.

The Board of Estimate and Apportionment by a resolution adopted on the 22d day of October, 1915, determined that the whole cost and expense of this proceeding shall be assessed upon the property deemed to be benefited thereby and that the area of assessment for benefit in this proceeding be fixed and determined to be as shown on the following diagram:



Dated, New York, December 18th, 1915.

LAMAR HARDY, Corporation Counsel, Municipal Building, Borough of Manhattan, City of New York. d18,30

### Application.

### FIRST JUDICIAL DISTRICT.

In the Matter of the Application of The City of New York, relative to acquiring title, wherever the same has not been heretofore acquired for the same purpose in fee, to the lands, tenements and hereditaments required for the opening and extending of RADCLIFF AVENUE, from the northerly line of Sacket Avenue to the northerly line of former Old Pierce Avenue, distant about 143 feet northerly from Sacket Avenue, in the 24th Ward, Borough of The Bronx, City of New York.

NOTICE IS HEREBY GIVEN THAT BY AN order of the Supreme Court of the State of New York, dated the 3rd day of December, 1915, and duly entered and filed in the office of the Clerk of the County of Bronx on the 3rd day of December, 1915, the application of the City of New York to have the compensation which should justly be made to the respective owners of the

real property proposed to be taken in the above entitled proceeding ascertained and determined by the Supreme Court without a jury, and the cost of such improvement assessed by the court in accordance with the resolution adopted by the Board of Estimate and Apportionment on the 17th day of September, 1915, was granted.

NOTICE IS HEREBY FURTHER GIVEN that, pursuant to Section 1000 of the Greater New York Charter, as amended by Chapter 606 of the Laws of 1915, the map or survey of the land to be acquired in this proceeding has been duly filed in the office of the Clerk of the County of Bronx, and each and every party and person interested in the real property to be taken for the purpose of opening and extending of Radcliff Avenue, from the northerly line of Sacket Avenue to the northerly line of former Old Pierce Avenue, distant about 143 feet northerly from Sacket Avenue, in the 24th Ward, Borough of The Bronx, City of New York, having any claim or demand on account thereof, is hereby required to file his claim, duly verified, describing the real property which the claimant owns or in which he is interested, and his post office address, with the Clerk of the County of Bronx on or before the 24th day of December, 1915, and to serve on the Corporation Counsel of The City of New York, at his office, Room 1557, 15th floor, Municipal Building, Borough of Manhattan, City of New York.



York, on or before the said 24th day of December, 1915, a copy of such verified claim.  
 Dated, New York, December 13th, 1915.  
 LAMAR HARDY, Corporation Counsel,  
 Municipal Building, Borough of Manhattan, City  
 of New York. d13.23

#### FIRST JUDICIAL DISTRICT.

In the Matter of the Application of The City of New York, relative to acquiring title, wherever the same has not been heretofore acquired for the same purpose in fee, to the lands, tenements and hereditaments required for the opening and extending of WEST 230TH STREET, from Bailey Avenue to Kingsbridge Terrace, in the 24th Ward, Borough of The Bronx, City of New York.

NOTICE IS HEREBY GIVEN THAT BY AN order of the Supreme Court of the State of New York, dated the 3rd day of December, 1915, and duly entered and filed in the office of the Clerk of the County of Bronx on the 3rd day of December, 1915, the application of the City of New York to have the compensation which should justly be made to the respective owners of the real property proposed to be taken in the above entitled proceeding ascertained and determined by the Supreme Court without a jury, and the cost of such improvement assessed by the court in accordance with the resolution adopted by the Board of Estimate and Apportionment on the 29th day of July, 1915, was granted.

NOTICE IS HEREBY FURTHER GIVEN that, pursuant to Section 1000 of the Greater New York Charter, as amended by Chapter 606 of the Laws of 1915, the map or survey of the land to be acquired in this proceeding has been duly filed in the office of the Clerk of the County of Bronx, and each and every party and person interested in the real property to be taken for the purpose of opening and extending of West 230th street from Bailey Avenue to Kingsbridge Terrace, in the 24th Ward, Borough of The Bronx, City of New York, having any claim or demand on account thereof, is hereby required to file his claim, duly verified, describing the real property which the claimant owns or in which he is interested and his post office address, with the Clerk of the County of Bronx on or before the 24th day of December, 1915, and to serve on the Corporation Counsel of The City of New York at his office, Room 1557, 15th Floor, Municipal Building, Borough of Manhattan, City of New York, on or before the said 24th day of December, 1915, a copy of such verified claim.

Dated, New York, December 13th, 1915.  
 LAMAR HARDY, Corporation Counsel,  
 Municipal Building, Borough of Manhattan, City  
 of New York. d13.23

#### FIRST JUDICIAL DISTRICT.

In the Matter of acquiring title by The City of New York to certain lands and premises on the easterly side of LORILLARD PLACE between East 189th Street and East 190th Street, in the 24th Ward of the Borough of The Bronx, in the City of New York, duly selected as a site for school purposes according to law.

PURSUANT TO THE STATUTES IN SUCH case made and provided, notice is hereby given that it is the intention of the Corporation Counsel of the City of New York to make application to the Supreme Court of the State of New York at a Special Term, Part I thereof, for the hearing of motions, to be held in and for Bronx County at the Bronx County Court House, in the Borough of The Bronx, in the City of New York, on the 23rd day of December, 1915, at the opening of Court on that day, or as soon thereafter as counsel can be heard thereon, to have the compensation which should justly be made to the respective owners of the real property proposed to be taken in this proceeding ascertained and determined by said Court without a jury.

The nature and extent of the improvement hereby intended is the acquisition of title in fee simple absolute to certain lands and premises with the buildings thereon and appurtenances thereunto belonging, situated on the easterly side of Lorillard Place between East 189th Street and East 190th Street, in the 24th Ward of the Borough of The Bronx, in the City of New York, the same to be converted, appropriated and used as a site for school purposes. Said lands and premises so to be acquired are bounded and described as follows:

"Beginning at a point formed by the intersection of the easterly line of Lorillard Place and the northerly line of the lands of Public School 45, which point is distant 169.53 feet northerly from the northerly line of East 189th Street, and running thence easterly along the northerly line of said lands of Public School 45 94.38 feet; thence northerly and parallel with Lorillard Place 99 feet; thence westerly and parallel with the northerly line of said lands of Public School 45 94.38 feet to the easterly line of Lorillard Place; thence southerly along the easterly line of Lorillard Place 99 feet to the point or place of beginning."

Dated, New York, December 11th, 1915.  
 LAMAR HARDY, Corporation Counsel,  
 Municipal Building, Borough of Manhattan, City  
 of New York. d11.22

#### Filing Final Reports.

#### FIRST DEPARTMENT.

In the Matter of the Application of The City of New York, relative to acquiring title, wherever the same has not been heretofore acquired for the same purpose in fee, to the lands, tenements and hereditaments required for the opening and extending of UNIONPORT ROAD, from Morris Park Avenue to White Plains Road, near Baker Avenue, in the 24th Ward, Borough of The Bronx, City of New York.

NOTICE IS HEREBY GIVEN THAT THE final report of the Commissioners of Estimate and of the Commissioner of Assessment in the above-entitled matter will be presented for confirmation to the Supreme Court of the State of New York, First Department, at a Special Term thereof, Part III, to be held in the County Court House in the Borough of Manhattan, in the City of New York, on the 24th day of December, 1915, at 10:15 o'clock in forenoon of that day; and that the said final reports have been deposited in the Office of the Clerk of the County of Bronx, East 161st Street and 3rd Avenue, there to remain for and during the space of five days, as required by law.

Dated, New York, December 17th, 1915.  
 FRANK E. GORE, EDWARD J. McLAUGH-  
 LIN, Commissioners of Estimate. MANTON M.  
 WYVELL, Commissioner of Assessment.  
 JOEL J. SQUIER, Clerk. d17.22

#### Filing Preliminary Abstracts.

#### FIRST DEPARTMENT.

In the Matter of the Application of The City of New York, relative to acquiring title, wherever the same has not been heretofore acquired for the same purpose in fee, to the lands, tenements and hereditaments required for the opening and extending of PIERCE AVENUE from Bear Swamp Road to Eastchester Road, and SACKET AVENUE from Bear Swamp Road to Williamsbridge Road, in the 24th Ward, Borough of The Bronx, City of New York.

NOTICE IS HEREBY GIVEN TO ALL PERSONS interested in the above entitled proceeding, and to the owner or owners, occupant or occupants of all houses and lots and improved

and unimproved lands affected thereby, and to all others whom it may concern, to wit:

First.—That the undersigned, Commissioners of Estimate, have completed their estimate of damage, and that all persons interested in this proceeding, or in any of the lands, tenements and hereditaments and premises affected thereby, having any objection thereto, do file their said objections in writing, duly verified, with them at their office, Room 1557, 15th Floor, Municipal Building, Chambers and Centre Streets, in the Borough of Manhattan, in the City of New York, on or before the 7th day of January, 1916, and that the said Commissioners will hear parties so objecting, and for that purpose will be in attendance at their said office on the 10th day of January, 1916, at 3 o'clock P. M.

Second.—That the undersigned, Commissioner of Assessment, has completed his supplemental and amended estimate of benefit and that all persons interested in this proceeding, or in any of the lands, tenements and hereditaments and premises affected thereby, having any objection thereto, do file their said objections in writing, duly verified, with him at his office, Room 1557, 15th Floor, Municipal Building, Chambers and Centre Streets, in the Borough of Manhattan, in the City of New York, on or before the 7th day of January, 1916, and that the said Commissioner will hear parties so objecting, and for that purpose will be in attendance at his said office on the 11th day of January, 1916, at 3 o'clock P. M.

Third.—That the Commissioner of Assessment has assessed any or all such lands, tenements and hereditaments and premises as are within the area of assessment fixed and prescribed as the area of assessment for benefit by the Board of Estimate and Apportionment on the 26th day of November, 1913, and that the said area of assessment includes all those lands, tenements and hereditaments and premises situate and being in the Borough of The Bronx, in the City of New York, which, taken together, are bounded and described as follows, viz.:

Beginning at a point on the prolongation of a line midway between Pierce Avenue and Van Nest Avenue as these streets are laid out between Bogart Avenue and Radcliff Avenue, distant 100 feet westerly from the westerly line of Bear Swamp Road, the said distance being measured at right angles to Bear Swamp Road, and running thence easterly along the said line midway between Pierce Avenue and Van Nest Avenue and along the prolongation of the said line to the intersection with a line bisecting the angle formed by the intersection of the prolongations of the southerly line of Van Nest Avenue and the northerly line of Pierce Avenue as these streets are laid out between Herring Avenue and Tenbroeck Avenue; thence easterly along the said bisecting line to the intersection with a line midway between Newport Avenue and Elberon Avenue as these streets are laid out where they meet Van Nest Avenue; thence southerly along the said line midway between Newport Avenue and Elberon Avenue and along the prolongation of the said line to the intersection with a line passing through a point on the easterly line of Herring Avenue midway between Pierce Avenue and Sacket Avenue and a point on the westerly line of Yates Avenue, midway between Pierce Avenue and Sacket Avenue; thence westerly along the said line last described to the intersection with a line distant 100 feet north-easterly from and parallel with the northerly line of Williamsbridge Road as this street is laid out where it meets Sacket Avenue, the said distance being measured at right angles to Williamsbridge Road; thence southeasterly along the said line parallel with Williamsbridge Road to the intersection with the southeasterly right of way line of the New York, New Haven and Hartford Railroad; thence southeasterly along the said right of way line to a point distant 100 feet southwesterly from the southeasterly line of Bear Swamp Road, the said distance measured at right angles to Bear Swamp Road; thence generally northwesterly and always distant 100 feet southwesterly from and parallel with the southeasterly line of Bear Swamp Road to the point or place of beginning.

Fourth.—That the abstracts of said estimate of damage and of said assessment for benefit, together with the damage and benefit maps, and also all the affidavits, estimates, proofs and other documents used by the Commissioners of Estimate and by the Commissioner of Assessment in making the same, have been deposited in the Bureau of Street Openings in the Law Department of The City of New York, Room 1529, 15th Floor, Municipal Building, Chambers and Centre Streets, in the Borough of Manhattan, in said City, there to remain until the 7th day of January, 1916.

Fifth.—That, provided there be no objections filed to either of said abstracts, the reports as to awards and as to assessments for benefit herein will be presented for confirmation to the Supreme Court of the State of New York, First Department, at a Special Term thereof, Part III, to be held in the County Court House in the Borough of Manhattan, in the City of New York, on the 7th day of March, 1916, at the opening of the Court on that day.

Sixth.—In case, however, objections are filed to the foregoing abstracts of estimate and assessment, or to either of them, the motion to confirm the reports as to awards and as to assessments shall stand adjourned to the date to be hereafter specified in the notice provided in such cases to be given in Sections 981 and 984 of the Greater New York Charter, as amended by Chapter 658 of the Laws of 1906.

Dated, New York, December 14th, 1915.  
 GEORGE B. HAYES, Chairman; JOHN  
 ROSS DELAFIELD, MAURICE S. COHEN,  
 Commissioners of Estimate. GEORGE B.  
 HAYES, Commissioner of Assessment.  
 JOEL J. SQUIER, Clerk. d18.16

#### FIRST DEPARTMENT.

In the Matter of the Application of The City of New York, relative to acquiring title, wherever the same has not been heretofore acquired for the same purpose in fee, to the lands, tenements and hereditaments required for the opening of ISHAM STREET, from Seaman Avenue to Indian Road; WEST TWO HUNDRED AND EIGHTEENTH STREET, from Seaman Avenue to the bulkhead line of the Harlem River Ship Canal; WEST TWO HUNDRED AND FOURTEENTH STREET, from Park Terrace East to Seaman Avenue; PARK TERRACE EAST, from a point 100 feet south of West Two Hundred and Fifteenth Street to Isham Park, together with the unacquired triangular parcel located on the westerly side and extending from a point 43.36 feet south of West Two Hundred and Eighteenth Street to a point 103.64 feet south of West Two Hundred and Eighteenth Street; the unacquired portions of INDIAN ROAD, from Isham Street to West Two Hundred and Eighteenth Street; COLD SPRING ROAD, from Isham Street to West Two Hundred and Eighteenth Street; WEST TWO HUNDRED AND FIFTEENTH STREET, from Park Terrace West to Indian Road; PARK TERRACE WEST, from a point 103 feet 8 1/2 inches north of West Two Hundred and Fifteenth Street to a line about 385.23 feet south of the southerly line of West Two Hundred and Fifteenth Street; WEST TWO HUNDRED AND FOURTEENTH STREET, from Indian Road to Seaman Avenue; ISHAM PARK at the intersection of Indian Road and West Two Hundred and Fourteenth Street, in the Twelfth Ward, Borough of Manhattan, City of New York.

NOTICE IS HEREBY GIVEN TO ALL PERSONS interested in the above entitled proceeding, and to the owner or owners, occupant or occupants of all houses and lots and improved and unimproved lands affected thereby, and to all others whom it may concern, to wit:

First.—That the undersigned, Commissioners of Estimate, have completed their supplemental and amended estimate of damage, and that all persons interested in this proceeding, or in any of the lands, tenements and hereditaments and premises affected thereby, having any objection thereto, do file their said objections in writing, duly verified, with them at their office, Room 1557, 15th Floor, Municipal Building, Chambers and Centre Streets, in the Borough of Manhattan, in the City of New York, on or before the 7th day of January, 1916, and that the said Commissioners will hear parties so objecting, and for that purpose will be in attendance at their said office on the 10th day of January, 1916, at 3:30 o'clock P. M.

Second.—That the undersigned, Commissioner of Assessment, has completed his supplemental and amended estimate of benefit and that all persons interested in this proceeding, or in any of the lands, tenements and hereditaments and premises affected thereby, having any objection thereto, do file their said objections in writing, duly verified, with him at his office, Room 1557, 15th Floor, Municipal Building, Chambers and Centre Street, in the Borough of Manhattan, in the City of New York, on or before the 7th day of January, 1916, and that the said Commissioner will hear parties so objecting, and for that purpose will be in attendance at his said office on the 11th day of January, 1916, at 9:30 o'clock A. M.

Third.—That the Commissioner of Assessment has assessed any or all such lands, tenements and hereditaments and premises as are within the area of assessment fixed and prescribed as the area of assessment for benefit by the Board of Estimate and Apportionment on the 23rd day of April, 1915, and that the said area of assessment includes all those lands, tenements and hereditaments and premises situate and being in the Borough of Manhattan, in the City of New York, which, taken together, are bounded and described as follows, viz.:

Beginning at a point on the southerly bulkhead line of the Harlem River Ship Canal where it is intersected by the prolongation of a line midway between West 219th Street and West 220th Street, and running thence easterly along the said line midway between West 219th Street and West 220th Street and along the prolongation of the said line to the intersection with a line bisecting the angle formed by the intersection of the prolongations of the center lines of Park Terrace East and Park Terrace West as these streets are laid out adjoining West 217th Street; thence southerly along the said bisecting line to the intersection with a line midway between West 218th Street and West 219th Street; thence easterly along the said line midway between West 218th Street and West 219th Street to a point distant 100 feet southeasterly from the southeasterly line of Broadway, the said distance being measured at right angles to Broadway; thence southwesterly and always distant 100 feet southeasterly from and parallel with the southeasterly line of Broadway to the intersection with a line midway between Isham Street and Emerson Street; thence northwesterly along the said line midway between Isham Street and Emerson Street and along the prolongation of the said line to the intersection with the prolongation of a line distant 100 feet westerly from and parallel with the westerly line of Isham Street as this street is laid out where it adjoins Indian Road, the said distance being measured at right angles to Isham Street; thence northwesterly along the said line parallel with Isham Street and along the prolongation of the said line to the intersection with a line at right angles to Isham Street and passing through a point on its easterly side distant 100 feet northerly from its intersection with the northerly line of Kiersen Place; thence westerly along the said line at right angles to Isham Street a distance of 300 feet; thence northwesterly and parallel with Isham Street as laid out at Indian Road to the intersection with the southerly bulkhead line of the Harlem River Ship Canal; thence easterly along the said bulkhead line to the point or place of beginning.

Fourth.—That the abstracts of said supplemental and amended estimate of damage and of said assessment for benefit, together with the damage and benefit maps, and also all the affidavits, estimates, proofs and other documents used by the Commissioners of Estimate and by the Commissioner of Assessment in making the same, have been deposited in the Bureau of Street Openings in the Law Department of The City of New York, Room 1529, 15th Floor, Municipal Building, Chambers and Centre Streets, in the Borough of Manhattan, in said City, there to remain until the 11th day of January, 1916.

Fifth.—That, provided there be no objections filed to either of said abstracts, the reports as to awards and as to assessments for benefit herein will be presented for confirmation to the Supreme Court of the State of New York, First Department, at a Special Term thereof, Part III, to be held in the County Court House in the Borough of Manhattan, in the City of New York, on the 7th day of March, 1916, at the opening of the Court on that day.

Sixth.—In case, however, objections are filed to the foregoing abstracts of estimate and assessment, or to either of them, the motion to confirm the reports as to awards and as to assessments shall stand adjourned to the date to be hereafter specified in the notice provided in such cases to be given in relation to filing the final reports, pursuant to Sections 981 and 984 of the Greater New York Charter, as amended by Chapter 658 of the Laws of 1906.

Dated, New York, December 10, 1915.  
 CHARLES H. STRONG, Chairman; LOUIS  
 F. DOYLE, DAN'L P. HAYS, Commissioners  
 of Estimate. DAN'L P. HAYS, Commissioner  
 of Assessment.  
 JOEL J. SQUIER, Clerk. d17.15

#### Filing Bill of Costs.

#### FIRST DEPARTMENT.

In the Matter of the Application of The City of New York, relative to acquiring title, wherever the same has not been heretofore acquired for the same purpose in fee, to the lands, tenements and hereditaments required for the opening and extending of DAVIDSON AVENUE, from Grand Avenue to West One Hundred and Seventy-seventh Street; of GRAND AVENUE, from Macombs road to Tremont Avenue; of WEST ONE HUNDRED AND SEVENTY-SIXTH STREET, from Macombs road to Jerome Avenue, and of WEST ONE HUNDRED AND SEVENTY-SEVENTH STREET, from Jerome Avenue to Tremont Avenue, in the 24th Ward, Borough of The Bronx, City of New York.

NOTICE IS HEREBY GIVEN THAT THE supplemental and additional bill of costs, charges and expenses incurred by reason of the proceedings in the above-entitled matter will be presented for taxation to one of the Justices of the Supreme Court of the State of New York, First Department, at a Special Term thereof, Part I, to be held at the County Court House in the Borough of Manhattan, in the City of New York, on the 28th day of December, 1915, at 10:30 o'clock in the forenoon of that day, or as soon thereafter as Counsel can be heard thereon;

and that the said bill of costs, charges and expenses has been deposited in the Office of the Clerk of the County of New York, there to remain for and during the space of ten days, as required by law.

Dated, New York, December 14th, 1915.  
 FRANK E. GORE, EDWARD G. LANE, E.  
 MORTIMER BOYLE, Commissioners of Estimate. FRANK E. GORE, Commissioner of Assessment.  
 JOEL J. SQUIER, Clerk. d14.24

#### FIRST DEPARTMENT.

In the Matter of the Application of The City of New York, relative to acquiring title, wherever the same has not been heretofore acquired for the same purpose in fee, to the lands, tenements and hereditaments required for the opening and extending of ELSMERE PLACE, from Crotona Parkway to Daly Avenue, in the 24th Ward, Borough of The Bronx, City of New York.

NOTICE IS HEREBY GIVEN THAT THE bill of costs, charges and expenses incurred by reason of the proceedings in the above-entitled matter will be presented for taxation to one of the Justices of the Supreme Court of the State of New York, First Department, at a Special Term thereof, Part I, to be held at the Bronx County Court House, East 161st Street and 3rd Avenue, in the Borough of The Bronx, in the City of New York, on the 27th day of December, 1915, at the opening of the Court on that day, or as soon thereafter as Counsel can be heard thereon; and that the said bill of costs, charges and expenses has been deposited in the Office of the Clerk of the County of Bronx, there to remain for and during the space of ten days, as required by law.

Dated, New York, December 13th, 1915.  
 THOMAS N. CUTHBERT, THOS. J. LANE,  
 LAWRENCE N. MARTIN, Commissioners of Estimate. THOMAS N. CUTHBERT, Commissioner of Assessment.  
 JOEL J. SQUIER, Clerk. d13.23

#### FIRST DEPARTMENT.

In the Matter of the Application of The City of New York, relative to acquiring title, wherever the same has not been heretofore acquired, to the lands, tenements and hereditaments required for the opening and extending of HOUGHTON AVENUE, from Bolton Avenue to the bulkhead line of Westchester Creek; of QUIMBY AVENUE, from White Plains Road to the bulkhead line of Westchester Creek; of STORY AVENUE, from White Plains Road to the bulkhead line of Westchester Creek; of HERMAN AVENUE, from White Plains Road to the bulkhead line of Westchester Creek; and of TURNBULL AVENUE, from White Plains Road to the bulkhead line of Westchester Creek, in the 24th Ward, Borough of The Bronx, City of New York, as amended and corrected by an order of the Supreme Court, First Department, dated December 10, 1914, and entered in the office of the Clerk of the County of Bronx on December 14, 1914, so as to conform to a map or plan adopted by the Board of Estimate and Apportionment May 15, 1914, on which Story Avenue, Herman Avenue and Turnbull Avenue are discontinued in the block between Zerega Avenue and Westchester Creek; the proceeding as amended providing for the acquisition of title to Houghton Avenue, from Bolton Avenue to the bulkhead line of Westchester Creek; Quimby Avenue, from White Plains Road to the bulkhead line of Westchester Creek; Story Avenue, from White Plains Road to Zerega Avenue; Herman Avenue, from White Plains Road to Zerega Avenue, and Turnbull Avenue, from White Plains Road to Zerega Avenue, as the aforesaid streets are now laid out upon the map or plan of The City of New York.

NOTICE IS HEREBY GIVEN THAT THE bill of costs, charges and expenses incurred by reason of the proceedings in the above-entitled matter will be presented for taxation to one of the Justices of the Supreme Court of the State of New York, First Department, at a Special Term thereof, Part I, to be held at the Bronx County Court House, East 161st Street and 3rd Avenue, in the Borough of The Bronx, in the City of New York, on the 22nd day of December, 1915, at the opening of the Court on that day, or as soon thereafter as Counsel can be heard thereon; and that the said bill of costs, charges and expenses has been deposited in the Office of the Clerk of the County of New York, there to remain for and during the space of ten days, as required by law.

Dated, New York, December 9th, 1915.  
 JOHN J. HYNES, ELY NEUMANN, MARTIN C. DYER, Commissioners of Estimate. ELY NEUMANN, Commissioner of Assessment.  
 JOEL J. SQUIER, Clerk. d9.20

#### SUPREME COURT—SECOND DEPARTMENT.

#### Filing Final Reports.

#### SECOND DEPARTMENT.

In the Matter of the Application of The City of New York, relative to acquiring title in fee to the lands, tenements and hereditaments required for the purpose of opening and extending the PUBLIC PLAYGROUND within the area bounded by Douglass Street, Dumont Avenue, Hopkinson Avenue, Blake Avenue, Bristol Street, Dumont Avenue, Hopkinson Avenue and Livonia Avenue, in the 26th Ward of the Borough of Brooklyn, The City of New York.

NOTICE IS HEREBY GIVEN THAT THE final report of the Commissioners of Estimate and Commissioner of Assessment in the above-entitled matter will be presented for confirmation to the Supreme Court of the State of New York, Second Department, at a Special Term thereof to be held in the County Court House in the Borough of Brooklyn, City of New York, on the 21st day of December, 1915, at 10:00 o'clock in the forenoon of that day, and that the said final report has been deposited in the office of the Clerk of the County of Kings, there to remain for and during the space of five days, as required by law.

Dated, New York, December 14th, 1915.  
 FREDERICK H. SPARKS, JAMES F. NUGENT, CHRISTOPHER C. MOLLENHAUER, Commissioners of Estimate. CHRISTOPHER C. MOLLENHAUER, Commissioner of Assessment.  
 ANDREW C. TROY, Clerk. d14.18

Application for Appointment of Commissioners.

#### SECOND JUDICIAL DISTRICT.

In the Matter of the Application of The City of New York relative to acquiring title, wherever the same has not been heretofore acquired for the same purpose in fee, to the lands, tenements and hereditaments required for the opening and extending of BURROUGH AVENUE, from Borden Avenue to Woodside Avenue, in the Second Ward, Borough of Queens, City of New York.



NOTICE IS HEREBY GIVEN THAT AN application will be made to the Supreme Court of the State of New York, Second Judicial District, at a Special Term of said Court, to be held at Part I, Motions, in the County Court-house, in the County of Queens, in the Borough of Brooklyn, in the City of New York, on the 31st day of December, 1915, at the opening of the Court on that day, or as soon thereafter as counsel can be heard thereon, for the appointment of Commissioners of Estimate and a Commissioner of Assessment in the above-entitled matter.

The nature and extent of the improvement hereby intended is the acquisition of title by The City of New York, in fee, for the use of the public, to all the lands and premises, with the buildings thereon and the appurtenances thereto belonging, required for the opening and extending of Burrough Avenue, from Borden Avenue to Woodside Avenue, in the Second Ward, Borough of Queens, City of New York. The real property title to which is proposed to be acquired is more particularly bounded and described as follows, to wit:

**Parcel "A."**  
Beginning at a point formed by the intersection of the westerly line of Burrough Avenue with the southerly line of Sinclair Avenue. Running thence northerly for 441.13 feet along the westerly line of Burrough Avenue to the southerly line of old Woodside Avenue. Thence easterly, deflecting to the right 99° 13' 48" for 60.78 feet along the southerly line of old Woodside Avenue to the prolongation of the easterly line of Burrough Avenue. Thence southerly, deflecting to the right 80° 46' 12" for 431.38 feet along the easterly line of Burrough Avenue and prolongation thereof to the southerly line of Sinclair Avenue. Thence westerly for 60.00 feet along the southerly line of Sinclair Avenue to the westerly line of Burrough Avenue, the point or place of beginning.

**Parcel "B."**  
Beginning at a point formed by the intersection of the westerly line of Burrough Avenue with the northerly line of Queens Boulevard. Running thence northerly for 168.00 feet along the westerly line of Burrough Avenue to the northerly line of Burrough Avenue. Thence easterly, deflecting to the right 123° 58' 06" for 72.55 feet along the northerly line of Burrough Avenue to the easterly line of Burrough Avenue. Thence southerly, deflecting to the right 56° 01' 54" for 133.00 feet along the easterly line of Burrough Avenue to the northerly line of Queens Boulevard. Thence westerly for 60.24 feet along the northerly line of Queens Boulevard to the

westerly line of Burrough Avenue, the point or place of beginning.

**Parcel "C."**  
Beginning at a point formed by the intersection of the southerly line of Queens Boulevard with the westerly line of Burrough Avenue. Running thence easterly for 60.24 feet along the southerly line of Queens Boulevard to the easterly line of Burrough Avenue. Thence southerly, deflecting to the right 84° 50' 10" for 267.62 feet along the easterly line of Burrough Avenue to the northerly line of Laurel Hill Boulevard. Thence southerly, deflecting to the left 7° 04' 36" for 67.65 feet along the easterly line of Burrough Avenue to the southerly line of Laurel Hill Boulevard. Thence southerly, deflecting to the left 0° 00' 36" for 3,780.11 feet along the easterly line of Burrough Avenue. Thence southeasterly, deflecting to the left on the arc of a circle, tangent to the last-mentioned course, the radius of which is 175.72 feet. Thence southeasterly, deflecting to the right on the arc of a circle, tangent to the last-mentioned course, the radius of which is 332 feet for 105.24 feet along the northerly line of Burrough Avenue. Thence southerly, deflecting to the right on the arc of a circle, tangent to the last-mentioned course 3° 39' 53" for 77.38 feet along the easterly line of Burrough Avenue to the southerly line of Falkner Street. Thence southerly, deflecting to the right 18° 31' 19" for 697.84 feet along the easterly line of Burrough Avenue to the northerly line of Borden Avenue. Thence westerly, deflecting to the right 111° 53' 35" for 64.66 feet along the northerly line of Borden Avenue to the prolongation of the westerly line of Burrough Avenue. Thence northerly, deflecting to the right 68° 06' 25" for 621.73 feet along the westerly line of Burrough Avenue. Thence northwesterly, deflecting to the left on the arc of a circle, tangent to the last-mentioned course, the radius of which is 272.00 feet for 191.55 feet. Thence northwesterly, deflecting to the right on the arc of a circle, tangent to the last-mentioned course, the radius of which is 288 feet for 221.96 feet along the southwesterly line of Burrough Avenue. Thence northerly on a tangent to the last-mentioned course for 3,851.38 feet along the westerly line of Burrough Avenue. Thence northerly for 276.85 feet along the westerly line of Burrough Avenue to the southerly line of Queens Boulevard, the point or place of beginning.

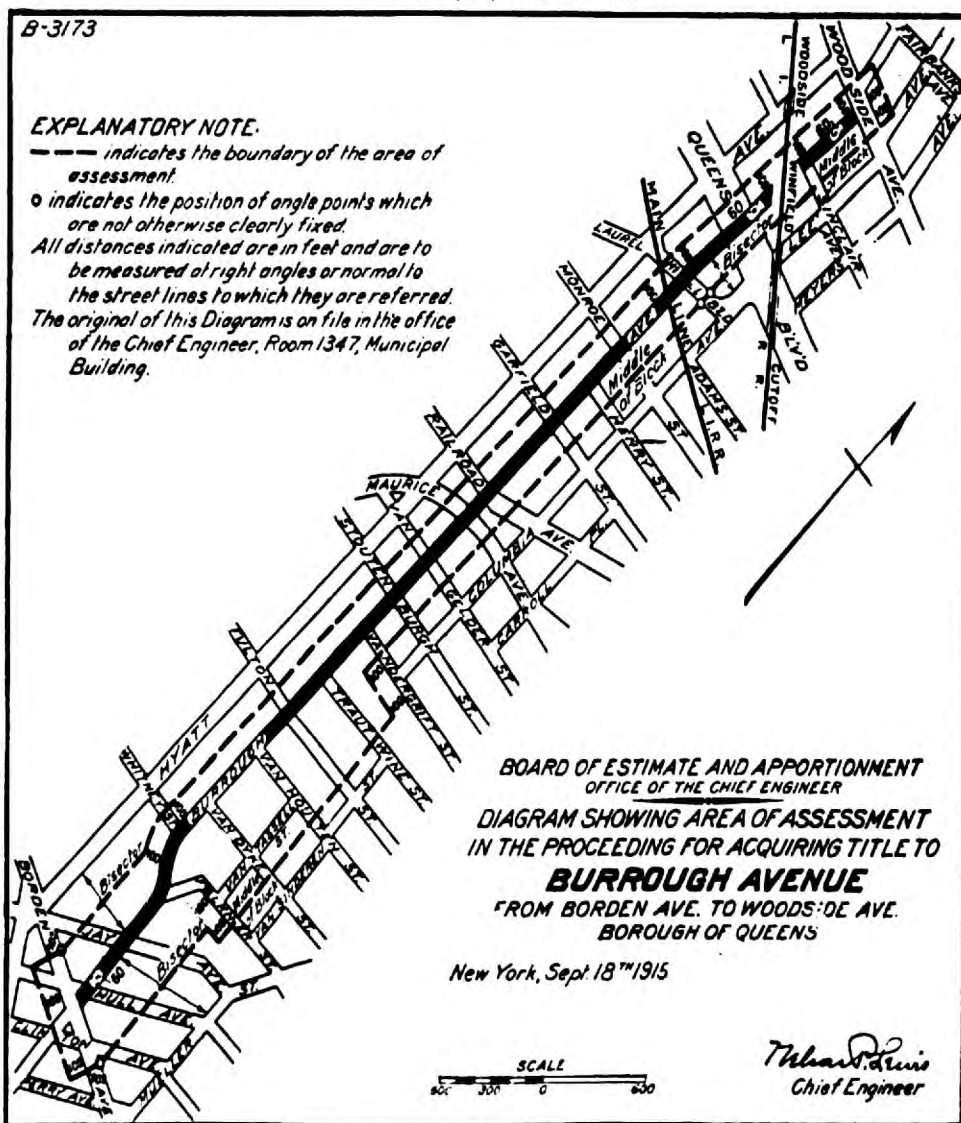
Burrough Avenue, extending from Borden Avenue to Woodside Avenue, in the Second Ward, Borough of Queens, City of New York, is laid down upon the following Final Maps of the Borough of Queens:

Section No.	Adopted by Board of Estimate and Apportionment.	Approved by Mayor.	Filed at President's Office, Queens.	Filed at County Clerk's Office, Queens.	Filed at Corporation Counsel's Office.
10.....	Nov. 2, 1911	Nov. 18, 1911	Feb. 28, 1912	Feb. 26, 1912	Feb. 27, 1912
11.....	Oct. 17, 1912	Oct. 24, 1912	Apr. 23, 1913	Apr. 22, 1913	Apr. 19, 1913
17.....	June 26, 1908	Aug. 5, 1908	Sept. 11, 1908	Aug. 14, 1908	Aug. 19, 1908
18.....	June 13, 1912	June 21, 1912	Aug. 22, 1912	Aug. 21, 1912	Aug. 21, 1912

—as amended by map or plan changing the lines and grades in the territory bounded by Fulton Street, Burrough Avenue, Van Houten Street, Van Tassel Street, etc., approved by the Board of Estimate and Apportionment October 17, 1912, by the Mayor October 24, 1912, copies of which were filed at the office of the County Clerk of Queens County at Jamaica April 22, 1913, at the office of the President of the Borough of Queens

April 23, 1913, and at the office of the Corporation Counsel April 19, 1913.

The Board of Estimate and Apportionment by a resolution adopted on the 22d day of October, 1915, determined that the whole cost and expense of this proceeding shall be assessed upon the property deemed to be benefited thereby, and that the area of assessment for benefit in this proceeding be fixed and determined to be as shown on the following diagram:



Dated, New York, December 18, 1915.  
LAMAR HARDY, Corporation Counsel,  
Municipal Building, Borough of Manhattan, City  
of New York.

#### SECOND JUDICIAL DISTRICT.

In the matter of the Application of The City of New York relative to acquiring title, wherever the same has not been heretofore acquired for the same purpose in fee to the lands, tenements and hereditaments required for the opening and extending of KEW GARDENS ROAD, from Union Turnpike to Iris Place, in the Second and Fourth Wards, Borough of Queens, City of New York.

NOTICE IS HEREBY GIVEN THAT AN application will be made to the Supreme Court of the State of New York, Second Judicial District, at a Special Term of said Court, to be held at Part I (Motions), in the County Court-house, in the County of Kings, in the Borough of Brooklyn, in the City of New York, on the 31st day of December, 1915, at the opening of the Court on that day, or as soon thereafter as counsel can be heard thereon, for the appointment of Commissioners of Estimate and a Commissioner of Assessment in the above-entitled matter.

The nature and extent of the improvement hereby intended is the acquisition of title by The City of New York, in fee, for the use of the public, to all the lands and premises, with

the buildings thereon and the appurtenances thereto belonging, required for the opening and extending of Kew Gardens Road, from Union Turnpike to Iris Place, in the Second and Fourth Wards, Borough of Queens, City of New York. The real property title to which is proposed to be acquired is more particularly bounded and described as follows, to wit:

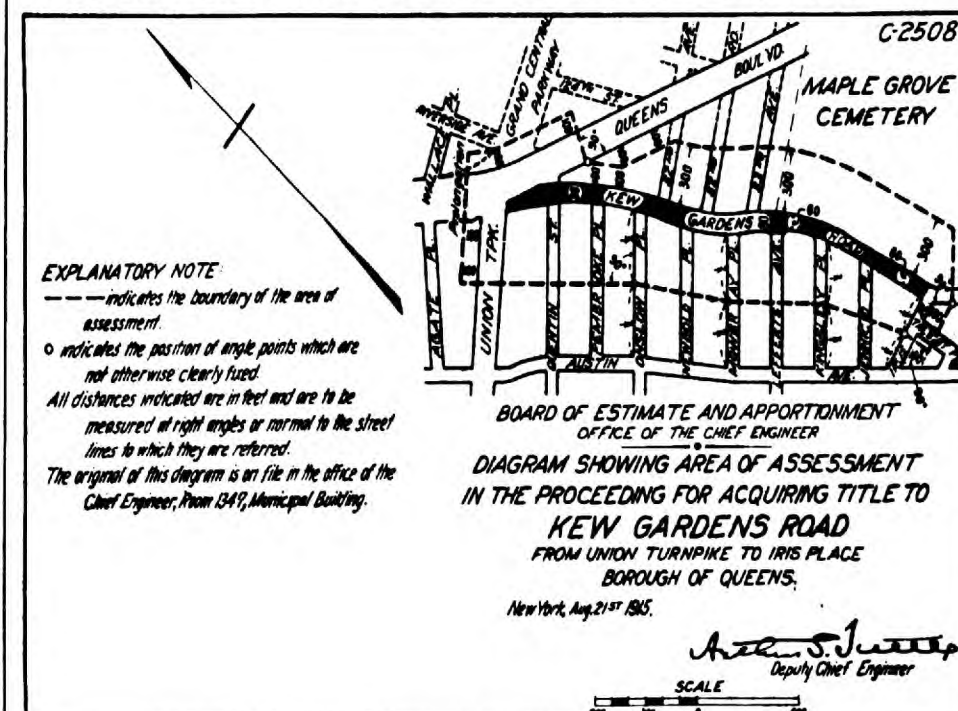
Beginning at a point formed by the intersection of the westerly line of Kew Gardens Road and the southerly line of Iris Place. Running thence easterly for 60.77 feet to the easterly line of Kew Gardens Road. Thence northerly deflecting to the left 80° 51' 47" for 603.28 feet and along the easterly line of Kew Gardens Road. Thence northerly deflecting to the left 9° 17' 31" for 171.94 feet and along the easterly line of Kew Gardens Road. Thence northerly deflecting to the left 9° 14' 00" for 236.54 feet along the easterly line of Kew Gardens Road. Thence continuing northerly along the easterly line of Kew Gardens Road deflecting to the left on the arc of a circle, tangent to the last-mentioned course, the radius of which is 487 feet for 150.58 feet. Thence deflecting to the right on the arc of a circle, tangent to the last-mentioned course, the radius of which is 759.81 feet for 367.35 feet. Thence deflecting to the left on the arc of a circle, tangent to the last-mentioned course, the radius of which is 2,476.88 feet for 875.87 feet to the southwesterly line of old Hoffman Boulevard (Queens Boulevard). Thence northwesterly deflecting to the left 18° 45' 18" from the tangent to the last-mentioned

course for 197.57 feet along the southwesterly line of old Hoffman Boulevard (Queens Boulevard) to the southerly line of old Union Turnpike. Thence westerly deflecting to the left 50° 43' 02" for 47.56 feet and along the southerly line of old Union Turnpike to the westerly line of Kew Gardens Road. Thence southerly deflecting to the left 118° 18' 56" for 130.11 feet along the westerly line of Kew Gardens Road. Thence continuing southerly along the westerly line of Kew Gardens Road deflecting to the right on the arc of a circle, tangent to the last-mentioned course, the radius of which is 992.84 feet for 177.16 feet. Thence deflecting to the right on the arc of a circle, tangent to the last-mentioned course, the radius of which is 2,396.88 feet for 745.67 feet. Thence deflecting to the left on the arc of a circle, tangent to the last-mentioned course, the radius of which is 839.81 feet for 406.03 feet. Thence southerly deflecting to the right on the arc of a circle, tangent to the last-mentioned course, the radius of which is 407.00 feet for 188.92 feet to the southerly line of Lefferts Avenue. Thence southeasterly on the arc of a circle, tangent of which deflects to the left 90° 24' 35" and from the tangent to the last-mentioned course, the radius of which is 30 feet for 42.69 feet along the southwesterly line of Kew Gardens Road. Thence

southerly tangent to the last-mentioned course for 139.37 feet along the westerly line of Kew Gardens Road. Thence southerly deflecting to the right 9° 14' 00" for 162.23 feet along the westerly line of Kew Gardens Road. Thence southerly for 608.04 feet along the westerly line of Kew Gardens Road to the southerly line of Iris Place, the point or place of beginning.

Kew Gardens Road, extending from Union Turnpike to Iris Place, in the Second and Fourth Wards, Borough of Queens, City of New York, is laid down upon the Map of Kew Gardens Road, extending from Union Turnpike to Iris Place, approved by the Board of Estimate and Apportionment May 16, 1912, by the Mayor May 22, 1912, copies of which were filed at the office of the President of the Borough of Queens on August 22, 1912, at the office of the County Clerk of Queens County at Jamaica August 21, 1912, and at the office of the Corporation Counsel on August 21, 1912.

The Board of Estimate and Apportionment by a resolution adopted on the 1st day of October, 1915, determined that the whole cost and expense of this proceeding shall be assessed upon the property deemed to be benefited thereby, and that the area of assessment for benefit in this proceeding be fixed and determined to be as shown on the following diagram:



Dated, New York, December 18th, 1915.  
LAMAR HARDY, Corporation Counsel, Municipal Building, Borough of Manhattan, City of New York.

#### SECOND JUDICIAL DISTRICT.

In the Matter of the Application of The City of New York relative to acquiring title, wherever the same has not been heretofore acquired for the same purpose in fee, to the lands, tenements and hereditaments required for the opening and extending of JAY AVENUE, from Willow Avenue to Mueller Street, in the Second Ward, Borough of Queens, City of New York.

NOTICE IS HEREBY GIVEN THAT AN application will be made to the Supreme Court of the State of New York, Second Judicial District, at a Special Term of said Court, to be held at Part I (Motions), in the County Court-house, in the County of Kings, in the Borough of Brooklyn, in the City of New York, on the 31st day of December, 1915, at the opening of the Court on that day, or as soon thereafter as counsel can be heard thereon, for the appointment of Commissioners of Estimate and a Commissioner of Assessment in the above-entitled matter.

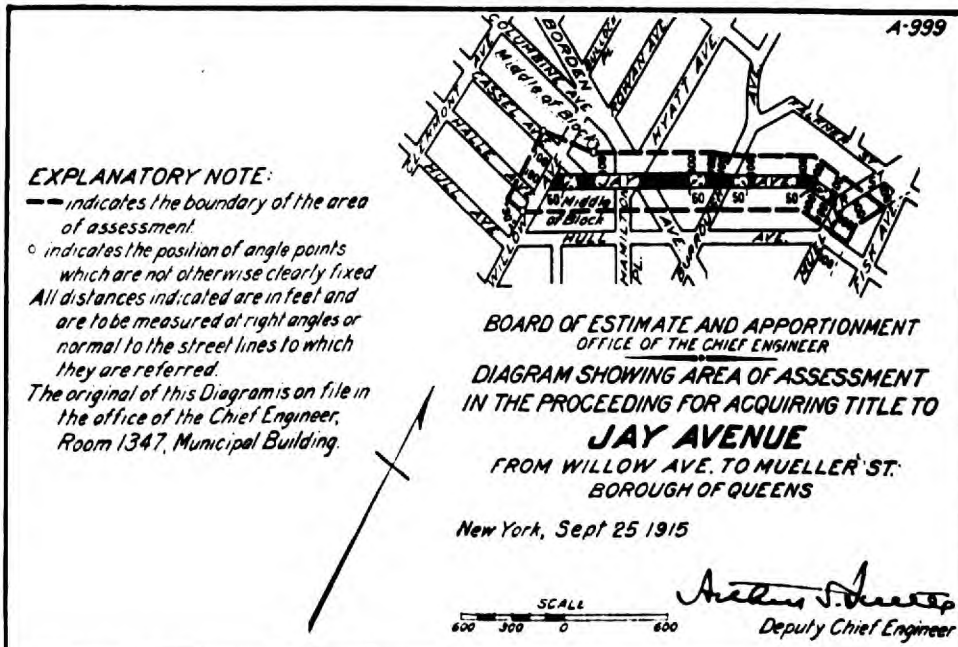
The nature and extent of the improvement hereby intended is the acquisition of title by The City of New York, in fee, for the use of the public, to all the lands and premises, with the buildings thereon and the appurtenances thereto belonging, required for the opening and extending of Jay Avenue, from Willow Avenue to Mueller Street, in the Second Ward, Borough of Queens, City of New York. The real property title to which is proposed to be acquired is more particularly bounded and described as follows, to wit:

Beginning at a point formed by the intersection of the easterly line of Willow Avenue with the northerly line of Jay Avenue. Running thence easterly for 860 feet along the northerly line of Jay Avenue. Thence easterly deflecting to the right 5° 47' 27" for 99.11 feet along the northerly line of Jay Avenue to the westerly line of Burrough Avenue. Thence easterly deflecting to the left 5° 47' 27" for 520.13 feet along the northerly line of Jay Avenue. Thence easterly deflecting to the right 27° 34' 41" for 182.96 feet along the northerly line of Jay Avenue to the westerly line of Mueller Street. Thence southerly deflecting to the right 126° 45' 55" for 51.47 feet along the prolongation of the westerly line of Mueller Street. Thence southerly deflecting to the left 31° 56' 28" for 8.73 feet along the

prolongation of the westerly line of Mueller Street as laid down south of Jay Avenue to the southerly line of Jay Avenue. Thence westerly deflecting to the right 85° 10' 33" for 139.14 feet along the southerly line of Jay Avenue. Thence westerly deflecting to the left 27° 34' 41" for 1,507.99 feet along the southerly line of Jay Avenue to the easterly line of Willow Avenue. Thence northerly for 72.97 feet along the easterly line of Willow Avenue to the northerly line of Jay Avenue, the point or place of beginning.

Jay Avenue, extending from Willow Avenue to Mueller Street, in the Second Ward, Borough of Queens, City of New York, is laid down upon Section 17 of the Final Maps of the Borough of Queens, approved by the Board of Estimate and Apportionment June 26, 1908, by the Mayor August 5, 1908, copies of which were filed at the office of the President of the Borough of Queens September 11, 1908, at the office of the County Clerk of Queens County at Jamaica August 14, 1908, and at the office of the Corporation Counsel August 18, 1908, as amended by map altering street lines and grades in the territory bounded by Fulton Street, Burrough Avenue, Van Houten Street, Van Tassel Street, Van Dyke Street, Van Sinderen Street, Faulkner Street, Fisk Avenue, Hull Avenue, Ramsey Street, Grand Street, Borden Avenue and Hyatt Avenue, dated March 20, 1912, approved by the Board of Estimate and Apportionment October 17, 1912, by the Mayor October 24, 1912, copies of which were filed at the office of the President of the Borough of Queens April 23, 1913, at the office of the County Clerk of Queens County at Jamaica April 22, 1913, as Map No. 784, and at the office of the Corporation Counsel April 19, 1913, and by map altering street lines and grades in the territory bounded by Willow Avenue, Borden Avenue, Hyatt Avenue, Whitney Street, Burrough Avenue and Jay Avenue, dated March 20, 1913, approved by the Board of Estimate and Apportionment June 12, 1913, by the Mayor June 17, 1913, copies of which were filed at the office of the President of the Borough of Queens September 16, 1913, at the office of the County Clerk of Queens County at Jamaica September 12, 1913, as Map No. 637, and at the office of the Corporation Counsel September 12, 1913.

The Board of Estimate and Apportionment by a resolution adopted on the 22d day of October, 1915, determined that the whole cost and expense of this proceeding shall be assessed upon the property deemed to be benefited thereby, and that the area of assessment for benefit in this proceeding be fixed and determined to be as shown on the following diagram:



Dated, New York, December 18th, 1915.  
LAMAR HARDY, Corporation Counsel, Municipal Building, Borough of Manhattan, City of New York.

#### SECOND JUDICIAL DISTRICT.

In the matter of the application of The City of New York relative to acquiring title, wherever the same has not been heretofore acquired for the same purpose in fee to the lands, tenements and hereditaments required for the opening and extending of ST. JAMES STREET, from Maurice Avenue to Broadway;

CORONA AVENUE, from Maurice Avenue to Broadway, in the Second Ward, Borough of Queens, City of New York.

NOTICE IS HEREBY GIVEN THAT AN application will be made to the Supreme Court of the State of New York, Second Judicial District, at a Special Term of said Court, to be held at Part I (Motions), in the County Court-house, in the County of Kings, in the Borough of Brooklyn, in the City of New York, on the 31st day of December, 1915, at the opening of the Court on that day, or as soon thereafter



after as counsel can be heard thereon, for the appointment of Commissioners of Estimate and a Commissioner of Assessment in the above entitled matter.

The nature and extent of the improvement hereby intended is the acquisition of title by The City of New York, in fee, for the use of the public, to all the lands and premises, with the buildings thereon, and the appurtenances thereto belonging, required for the opening and extending of St. James Street, from Maurice Avenue to Broadway, Corona Avenue, from Maurice Avenue to Broadway, in the Second Ward, Borough of Queens, City of New York. The real property title to which is proposed to be acquired is more particularly bounded and described as follows, to wit:

#### ST. JAMES STREET.

**Parcel "A."**  
Beginning at a point formed by the intersection of the northerly line of Maurice Avenue and the southeasterly line of St. James Street. Running thence westerly for 109.92 feet along the northerly line of Maurice Avenue to the northerly line of St. James Street. Thence northeasterly, deflecting to the right 146° 55' 05" for 487.07 feet along the northerly line of St. James Street to the southeasterly line of Poyer Street. Thence southeasterly, deflecting to the right 90° for 60.00 feet along the southeasterly line of Poyer Street to the southeasterly line of St. James Street. Thence southeasterly for 394.97 feet along the southeasterly line of St. James Street to the northerly line of Maurice Avenue, the point or place of beginning.

#### Parcel "B."

Beginning at a point formed by the intersection of the northerly line of Poyer Street with the southeasterly line of St. James Street. Running thence northwesterly for 60.00 feet along the northerly line of Poyer Street to the northerly line of St. James Street. Thence northeasterly, deflecting to the right 90° for 408.05 feet along the northerly line of St. James Street. Thence northeasterly, deflecting to the right 5° 20' 27" for 60.83 feet along the northerly line of St. James Street. Thence northeasterly, deflecting to the left 0° 38' 07" for 52.39 feet along the northerly line of St. James Street to the southeasterly line of old Broadway. Thence southeasterly, deflecting to the right 93° 15' 57" for 60.05 feet along the southeasterly line of old Broadway to the southeasterly line of St. James Street. Thence southeasterly, deflecting to the right 87° 42' 56" for 95.14 feet along the southeasterly line of St. James Street. Thence southeasterly for 417.83 feet along the southeasterly line of St. James Street to the northerly line of Poyer Street, the point or place of beginning.

#### CORONA AVENUE.

**Parcel "A."**  
Beginning at a point formed by the intersection of the northerly line of Maurice Avenue with the northerly line of Corona Avenue. Running thence northeasterly for 52.70 feet along the northerly line of Corona Avenue to the southeasterly line of Poyer Street. Thence

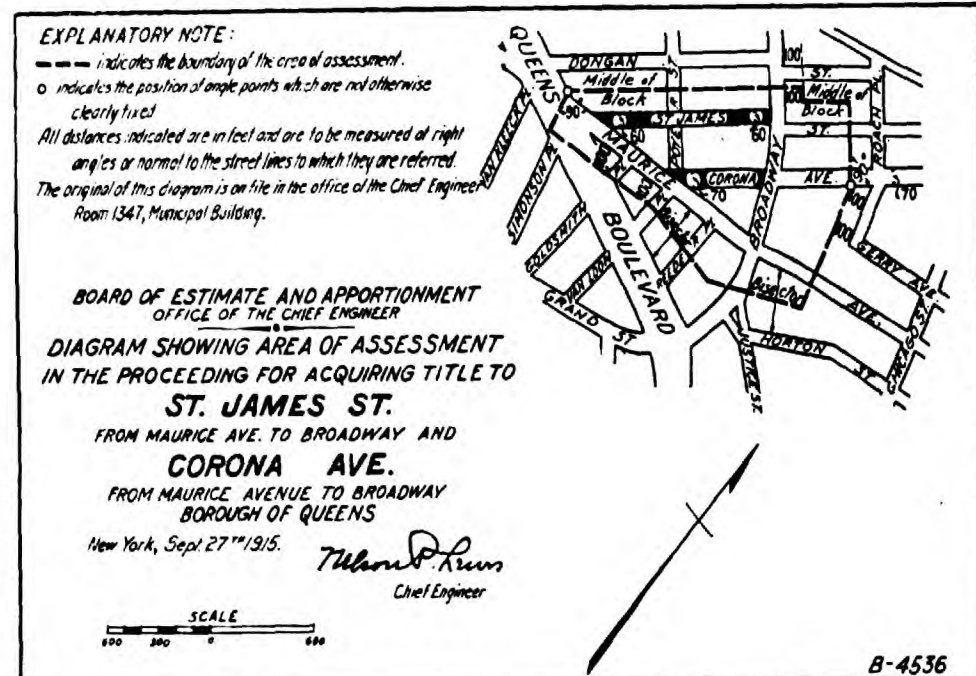
southeasterly, deflecting to the right 87° 05' 35" for 31.61 feet along the southeasterly line of Poyer Street to the northerly line of Maurice Avenue. Thence westerly for 62.81 feet along the northerly line of Maurice Avenue to the northerly line of Corona Avenue, the point or place of beginning.

#### Parcel "B."

Beginning at a point formed by the intersection of the northerly line of Maurice Avenue with the northerly line of Poyer Street. Running thence northwesterly for 67.65 feet along the northerly line of Poyer Street to the northerly line of Corona Avenue. Thence northeasterly, deflecting to the right 92° 54' 25" for 294.80 feet along the northerly line of Corona Avenue. Thence northeasterly, deflecting to the right 0° 48' 21" for 184 feet along the northerly line of Corona Avenue to the southeasterly line of old Broadway. Thence southeasterly, deflecting to the right 94° 15' 32" for 14.81 feet along the southeasterly line of old Broadway. Thence southeasterly, deflecting to the right 11° 34' 06" for 57.41 feet along the southeasterly line of old Broadway to the southeasterly line of Corona Avenue. Thence southeasterly, deflecting to the right 74° 10' 22" for 166.75 feet along the southeasterly line of Corona Avenue. Thence southeasterly, deflecting to the left 0° 48' 21" for 286.68 feet along the southeasterly line of Corona Avenue to the northerly line of Maurice Avenue. Thence westerly for 4.85 feet along the northerly line of Maurice Avenue to the northerly line of Poyer Street, the point or place of beginning.

St. James Street, extending from Maurice Avenue to Broadway, and Corona Avenue, extending from Maurice Avenue to Broadway, in the Second Ward, Borough of Queens, City of New York, are laid down upon Section 19 of the Final Maps of the Borough of Queens, approved by the Board of Estimate and Apportionment June 17, 1910, by the Mayor June 24, 1910, copies of which were filed at the office of the President of the Borough of Queens August 23, 1910, at the office of the County Clerk of Queens County at Jamaica August 23, 1910, and at the office of the Corporation Counsel October 24, 1910, as amended by a map showing a change in the street system heretofore laid out within the territory bounded by Broadway, Maurice Avenue, Poyer Street and Longan Street, in the Second Ward, dated June 13, 1914, approved by the Board of Estimate and Apportionment November 6, 1914, by the Mayor November 13, 1914, copies of which were filed at the office of the County Clerk of Queens County at Jamaica January 7, 1915, at the office of the Corporation Counsel January 5, 1915, and at the office of the President of the Borough of Queens January 7, 1915.

The Board of Estimate and Apportionment by a resolution adopted on the 22d day of October, 1915, determined that the whole cost and expense of this proceeding shall be assessed upon the property deemed to be benefited thereby, and that the area of assessment for benefit in this proceeding be fixed and determined to be as shown on the following diagram:



Dated, New York, December 18th, 1915.  
LAMAR HARDY, Corporation Counsel, Municipal Building, Borough of Manhattan, City of New York. d18,30

#### Filing Bill of Costs.

#### SECOND DEPARTMENT.

In the Matter of the Application of The City of New York, relative to acquiring title, wherever the same has not been heretofore acquired for the same purpose in fee, to the lands, tenements and hereditaments required for the opening and extending of BRAGAW STREET (although not yet named by property authority) from Skillman Avenue to Borden Avenue, in the First Ward, Borough of Queens, City of New York.

NOTICE IS HEREBY GIVEN THAT THE supplemental and additional bill of costs, charges and expenses incurred by reason of the proceedings in the above-entitled matter will be presented for taxation to one of the Justices of the Supreme Court of the State of New York, Second Department, at a Special Term thereof, to be held for the hearing of motions at the County Court House in the Borough of Brooklyn, in the City of New York, on the 30th day of December, 1915, at 10 o'clock in the forenoon of that day, or as soon thereafter as Counsel can be heard thereon; and that the said bill of costs, charges and expenses has been deposited in the Office of the Clerk of the County of Queens, there to remain for and during the space of ten days, as required by law.

Dated, New York, December 16th, 1915.  
DENNIS J. HARTE, CHARLES A. WADLEY, C. AUGUSTUS POST, Commissioners of Estimate, CHARLES A. WADLEY, Commissioner of Assessment.  
WALTER C. SHEPPARD, Clerk. d16,28

#### SECOND DEPARTMENT.

In the Matter of the Application of The City of New York, relative to acquiring title in fee, wherever the same has not been heretofore acquired, to the lands, tenements and hereditaments required for the opening and extending of WEST 32ND STREET, from Neptune Avenue to the mean high water line of the Atlantic Ocean; WEST 33RD STREET, from Neptune Avenue to Surf Avenue; WEST 35TH STREET, from Canal Avenue to Surf Avenue; WEST 36TH STREET, from Canal Avenue to Surf Avenue, excepting in each case the right-of-way of the New York and Coney Island Railroad, in the 31st Ward, Borough of Brooklyn, The City of New York.

NOTICE IS HEREBY GIVEN THAT THE bill of costs, charges and expenses incurred by reason of the proceedings in the above-entitled matter will be presented for taxation to one of the Justices of the Supreme Court of the State

of New York, Second Department, at a Special Term thereof, to be held at the County Court House in the Borough of Brooklyn, in the City of New York, on the 27th day of December, 1915, at 10:00 o'clock in the forenoon of that day, or as soon thereafter as Counsel can be heard thereon; and that the said bill of costs, charges and expenses has been deposited in the Office of the Clerk of the County of Kings, there to remain for and during the space of ten days, as required by law.

Dated, New York, December 13th, 1915.  
EDWARD P. LINTON, JOSEPH A. GUIDER, WILLIAM S. FITZPATRICK, Commissioners of Estimate, WILLIAM S. FITZPATRICK, Commissioner of Assessment.  
ANDREW C. TROY, Clerk. d13,23

#### SECOND DEPARTMENT.

In the Matter of the Application of The City of New York, relative to acquiring title, wherever the same has not been heretofore acquired for the same purpose in fee, to the lands, tenements and hereditaments required for the opening and extending of FIFTIETH STREET, from Astoria Avenue to Polk Avenue, and FIFTY-FIRST STREET, from the bulkhead line of Flushing Bay to a point 100 feet south of Polk Avenue, and from Corona Avenue to Queens Boulevard, in the 2nd Ward, Borough of Queens, City of New York.

NOTICE IS HEREBY GIVEN THAT THE bill of costs, charges and expenses incurred by reason of the proceedings in the above-entitled matter will be presented for taxation to one of the Justices of the Supreme Court of the State of New York, Second Department, at a Special Term thereof, to be held for the hearing of motions, at the County Court House in the Borough of Brooklyn, in the City of New York, on the 21st day of December, 1915, at 10 o'clock in the forenoon of that day, or as soon thereafter as Counsel can be heard thereon; and that the said bill of costs, charges and expenses has been deposited in the Office of the Clerk of the County of Queens, there to remain for and during the space of ten days, as required by law.

Dated, New York, December 8th, 1915.  
ROBT. B. LAWRENCE, LUKE OTTEN, J. H. QUINLAN, Commissioners of Estimate, ROBT. B. LAWRENCE, Commissioner of Assessment.  
WALTER C. SHEPPARD, Clerk. d8,18

#### Hearings on Qualifications.

#### SECOND JUDICIAL DISTRICT.

In the Matter of the Application of The City of New York, relative to acquiring title, wherever the same has not been heretofore acquired for the same purpose in fee, to the lands, tenements and hereditaments required for the opening and extending of OPDYKE STREET, between Alburton Avenue and Tiemann Avenue, in the 2nd Ward, Borough of Queens, City of New York.

between Alburton Avenue and Tiemann Avenue, in the 2nd Ward, Borough of Queens, City of New York.

NOTICE IS HEREBY GIVEN THAT BY AN order of the Supreme Court of the State of New York, Second Judicial District, dated December 3, 1915, and duly entered and filed in the office of the Clerk of the County of Queens on December 9, 1915, WILLIAM E. STEWART, JULIUS HARDER and CHARLES H. GEORGI, ESQs., were appointed Commissioners of Estimate in the above entitled proceeding, and that in and by the said order WILLIAM E. STEWART, ESQ., was appointed the Commissioner of Assessment.

NOTICE IS FURTHER GIVEN that pursuant to the statutes in such cases made and provided the said WILLIAM E. STEWART, JULIUS HARDER and CHARLES H. GEORGI, ESQs., will attend at a Special Term, Part 1, of the Supreme Court of the State of New York, Second Judicial District, held in and for the County of Queens at the County Court House in the Borough of Queens, in the City of New York, on the 24th day of December, 1915, at 10 o'clock in the forenoon of that day, or as soon thereafter as counsel can be heard thereon, for the purpose of being examined under oath by the Corporation Counsel of The City of New York or by any other person having any interest in said proceeding as to their qualifications to act as such Commissioners.

Dated, New York, December 13th, 1915.  
LAMAR HARDY, Corporation Counsel, Municipal Building, Borough of Manhattan, City of New York. d13,23

#### SECOND JUDICIAL DISTRICT.

In the Matter of the Application of The City of New York, relative to acquiring title, wherever the same has not been heretofore acquired for the same purpose in fee, to the lands, tenements and hereditaments required for the opening and extending of HUNTINGTON (WATER) STREET from Liberty Avenue to Digby (West) Street, in the 4th Ward, Borough of Queens, City of New York.

NOTICE IS HEREBY GIVEN THAT BY orders of the Supreme Court of the State of New York, Second Judicial District, dated June 17, 1915, and November 29th, 1915, respectively, and duly entered and filed in the office of the Clerk of the County of Queens on June 18, 1915, and December 8, 1915, respectively, CLINTON T. ROE, JOHN A. RAPELVE and JACOB N. IMANDT, ESQs., were appointed Commissioners of Estimate in the above entitled proceeding, and that in and by the said order CLINTON T. ROE, ESQ., was appointed the Commissioner of Assessment.

NOTICE IS FURTHER GIVEN that pursuant to the statutes in such cases made and provided the said CLINTON T. ROE, JOHN A. RAPELVE and JACOB N. IMANDT, ESQs., will attend at a Trial Term, Part 1, of the Supreme Court of the State of New York, Second Judicial District, held in and for the County of Queens, at the County Court House, in the Borough of Queens, in the City of New York, on the 23rd day of December, 1915, at the opening of the Court on that day or as soon thereafter as counsel can be heard thereon, for the purpose of being examined under oath by the Corporation Counsel of the City of New York, or by any other person having any interest in said proceeding, as to their qualifications to act as such commissioner.

Dated, December 11th, 1915.  
LAMAR HARDY, Corporation Counsel, Municipal Building, Borough of Manhattan, City of New York. d11,22

#### NOTICE TO BIDDERS AT SALES OF OLD BUILDINGS, ETC.

TERMS AND CONDITIONS UNDER WHICH BUILDINGS, ETC., WILL BE SOLD FOR REMOVAL FROM CITY PROPERTY.

THE BUILDINGS AND APPURTENANCES thereto will be sold to the highest bidder, who must pay cash or certified check, drawn to the order of the Comptroller of The City of New York, and must also give a certified check or cash in half the amount of the purchase price as security for the faithful performance of the terms and conditions of the sale. Where the amount of the purchase price does not equal or exceed the sum of \$50, the sum of \$50 shall be the amount of the security to be deposited. This security may at any time after the expiration of the contract period be applied by the City to the cost of completing any of the work required under the contract, but unfinished at the expiration of the contract period.

The purchaser shall not lease, occupy, cause or permit the building or buildings, etc., purchased by him to be used or occupied for any purpose other than that of their speedy removal nor shall he collect any rental or other revenue for the use of either the land or the buildings, etc., situated thereon. The breach of either or any of these conditions shall forthwith void the sale and cause immediate forfeiture of the purchase money and the security deposited for the faithful performance of the conditions of the sale. The placing thereon or permitting the occupancy of any such building by any tenant free for rent or otherwise, excepting the necessary watchmen or the workmen engaged in the actual demolition thereof, shall of itself be a breach of the above conditions of sale.

The sale will be as of the condition of the property on date of delivery thereof to the purchaser. The City of New York will not be responsible for any change or loss which may occur in the condition of the buildings, or their appurtenances between the time of the sale thereof and the time of delivering possession to the purchaser, after being properly vacated of all tenants. The sale and delivery to purchaser will be made as nearly together as the circumstances of vacating the structures of their tenants will permit.

All the material of the buildings, sheds, walks, structures and cellars of whatsoever nature, with their exterior and interior fixtures, appurtenances and foundations of all kinds, except the exterior walls of the buildings and their foundations and the sidewalks and curb in front of said buildings, extending within the described area, shall be torn down and removed from the premises. None of the dirt, debris or waste resulting from demolition shall be allowed to remain on the premises, except old mortar or plaster only, which may be left, but not higher at any point than two feet below the curb opposite that point. The exterior walls and their foundations shall be taken down only to a plane whose elevation shall be the level of the curb in front of the building. Where there is no curb the elevation of the surrounding ground shall be considered curb level. All wells, cesspools, sinks, etc., existing on the property must be filled to the level of the surrounding ground with clean earth.

The purchaser at the sale shall also withdraw and remove all abandoned water taps and old service mains, and in place thereof cause to be inserted a brass plug in the main water pipe in the street, in compliance with the rules and regulations of the Department of Water Supply, Gas and Electricity, and furnish the Department of Finance with a certificate from the Department of Water Supply, Gas and Electricity that this has been performed.

The purchaser at the sale shall also remove all house sewer connections to the main sewer in the street and the openings of the main sewer in street shall be properly closed in compliance with the directions of the Bureau of Sewers in the Borough in which the buildings are situated, and furnish the Department of Finance with a certificate from the Bureau of Sewers that the work has been properly performed.

The permit for all opening in the street to be obtained by and at the expense of the purchaser of the building.

Failure to remove said buildings, appurtenances, or any part thereof, within thirty days from the day of possession will work forfeiture of ownership of such buildings, appurtenances or portion as shall then be left standing, together with all moneys paid by said purchaser on account thereof at the time of the sale, and the bidder's assent to the above conditions being understood to be implied by the act of bidding, and The City of New York will, without notice to the purchaser, cause the same to be removed, and the cost and expense thereof charged against the security above mentioned.

The work of removal must be carried on in every respect in a thorough and workmanlike manner, and must be completed within thirty days from the day of possession, and the successful bidder will provide and furnish all materials of labor and machinery necessary thereto, and will place proper and sufficient guards and fences and warning signs by day and night for the prevention of accidents, and will indemnify and save harmless The City of New York, its officers, agents and servants, and each of them, against any and all suits and actions, claims and demands of every name and description brought against it, them or any of them, and against any or any of them be put by reason of injury to the person or property of another, resulting from negligence or carelessness in the performance of the work, or in guarding the same, or from any improper or defective materials or machinery, implements or appliances used in the removal of said buildings.

Where party walls are found to exist between buildings purchased by different bidders, the materials of said party walls shall be understood to be equally divided between the separate purchasers.

Party walls and fences, when existing against adjacent property not sold, shall not be taken down. All furrings, plaster, chimneys, projecting brick, etc., on the faces of such party walls are to be taken down and removed. The walls shall be made permanently self-supporting, beam holes, etc., bricked up, and the wall pointed and made to exclude wind and rain and present a clean exterior. The roofs and adjacent buildings shall be properly flashed and painted and made watertight where they have been disturbed by the operations of the Contractor.

The Comptroller of The City of New York reserves the right on the day of sale to withdraw from sale any of the buildings, parts of buildings and machinery included therein, or to reject any and all bids; and it is further

Resolved, That while the said sale is held under the supervision of the Commissioners of the Sinking Fund, the Comptroller is authorized to cause the sale to be advertised and to direct the sale thereof as financial officer of the City.

#### PROPOSALS FOR BIDS AND ESTIMATES FOR THE CITY OF NEW YORK.

#### NOTICE TO CONTRACTORS.

#### GENERAL INSTRUCTIONS TO BIDDERS.

The person or persons making a bid or estimate for any services, work, materials or supplies for The City of New York, or for any of its departments, bureaus or offices, shall furnish the same in a sealed envelope, indorsed with the title of the supplies, materials, work or services for which the bid or estimate is made, with his or their name or names and the date of presentation to the President or Board or to the head of the Department at his or its office, on or before the date and hour named in the advertisement for the same, at which time and place the estimates made will be publicly opened by the President or Board or head of said Department and read, and the award of the contract made according to law as soon thereafter as practicable.

Each bid or estimate shall contain the name and place of residence of the person making the same, and names of all persons interested with him therein, and, if no other person be so interested, it shall distinctly state that fact; also, that it is made without any connection with any other person making an estimate for the same purpose, and is in all respects fair and without collusion or fraud, and that no member of the Board of Aldermen, head of a department, chief of a bureau, deputy thereof, or clerk therein, or other officer of The City of New York is, shall be or become interested, directly or indirectly, as contracting party, partner, stockholder, surety or otherwise in or in the performance of the contract, or in the supplies, work or business to which it relates, or in any portion of the profits thereof. The bid or estimate must be verified by the oath, in writing, of the party or parties making the estimate that the several matters stated herein are in all respects true.

No bid or estimate will be considered unless as a condition precedent to the reception or consideration of any proposal, it be accompanied by a certified check upon one of the State or National banks of The City of New York, drawn to the order of the Comptroller, or money or corporate stock or certificates of indebtedness of any nature issued by The City of New York, which the Comptroller shall approve as of equal value with the security required in the advertisement to the amount of not less than three nor more than five per centum of the amount of the bond required, as provided in section 420 of the Greater New York Charter.

The amount shall be as specified in the proposals or instructions to bidders and shall not be in excess of 5 per cent.

The certified check or money should not be inclosed in the envelope containing the bid or estimate, but should be either inclosed in a separate envelope addressed to the head of the Department, President or Board, or submitted personally upon the presentation of the bid or estimate.

For particulars as to the quantity and quality of the supplies, or the nature and extent of the work reference must be made to the specifications, schedules, plans, etc., on file in the office of the President, Board or Department.

No bid shall be accepted from or contract awarded to any person who is in arrears to The City of New York upon debt or contract, or who is a defaulter, as surety or otherwise, upon any obligation of the City.

The contract must be bid for separately. The right is reserved in each case to reject all bids or estimates if it is deemed to be for the interest of the City so to do.

Bidders will write out the amount of their bids or estimates in addition to inserting the same in figures.

Bidders are requested to make their bids or estimates upon the blank forms prepared and furnished by the City, a copy of which, with the proper envelope in which to inclose the bid, together with a copy of the contract, including the specifications, in the form approved by the Corporation Counsel, can be obtained upon application therefor at the office of the Department for which the work is to be done. Plans and drawings of construction work may also be seen there.