

THE CITY RECORD.

VOL. XLVI. NUMBER 13641.

NEW YORK, FRIDAY, MARCH 29, 1918.

Price, 3 Cents.

THE CITY RECORD.



OFFICIAL JOURNAL OF THE CITY OF NEW YORK.

Published Under Authority of Section 1526, Greater New York Charter, by the
BOARD OF CITY RECORD.

JOHN F. HYLAN, MAYOR.

WILLIAM P. BURR, CORPORATION COUNSEL.

CHARLES L. CRAIG, COMPTROLLER.

PETER J. BRADY, SUPERVISOR.

Supervisor's Office, Municipal Building, 8th floor.

Published daily, at 9 a. m., except Sundays and legal holidays.

Distributing Division, 125 and 127 Worth st., Manhattan, New York City.

Subscription, \$9.30 a year, exclusive of supplements. Daily issue, 3 cents a copy.

SUPPLEMENTS: Civil List (containing names, salaries, etc., of the City employees), Two Dollars; Official Canvass of Votes, 10 cents; Registry Lists, 5 cents each assembly district; Law Department Supplement, 10 cents; Annual Assessed Valuation of Real Estate, 25 cents each section; postage extra.

ADVERTISING: Copy for publication in the City Record must be received at least TWO (2) days before the date fixed for the first insertion; when proof is required for correction before publication, copy must be received THREE (3) days before the date fixed for the first insertion.

COPY for publication in the corporation newspapers of Brooklyn must be received at least THREE (3) days before the date fixed for the first insertion.

Entered as Second-class Matter, Post Office at New York City.

TABLE OF CONTENTS.

Assessors, Board of—	Manhattan, Borough of—	
Completion of Assessments	Auction Sale	1768
Bellevue and Allied Hospitals; Fire; Cor-	Proposals	1768
rection; Public Charities; Docks	Report of Bureau of Buildings for	
and Ferries, and Street Cleaning,	Weeks Ended March 9 and 16,	
Departments of—	1918	1759
Proposals	Municipal Civil Service Commission—	
1768	Amendment to Classification	1768
Bellevue and Allied Hospitals; Public	Notice to Bidders at Sales of Old Build-	
Charities and Correction, Depart-	ings, etc.	1772
ments of—	Official Directory	1760
Proposals	Parks, Department of—	
1772	Proposals	1772
Board Meetings	Parks, Manhattan and Richmond; Correc-	
1762	tion; Public Charities, Depart-	
Brooklyn, Borough of—	ments of, and Bellevue and Allied	
Proposals	Hospitals	1765
1772	Proposals	1765
Changes in Departments, etc.	Police Department—	
1759	Auction Sale	1762
College of the City of New York—	Owners Wanted for Unclaimed Prop-	
Proposals	erty	1762
1762	Public Charities, Department of—	
Correction, Department of—	Auction Sale	1766
Proposals	Proposals	1766
1768	Report for Week Ended March 16,	
Docks and Ferries, Department of—	1918	1759
Proposals	Public Service Commission—	
1768	Calendar of Hearings for Week	
Education, Department of—	Commencing March 25, 1918....	1753
Auction Sale	Invitation to Contractors	1768
1763	Queens, Borough of—	
Proposals	Proposals	1763
1763	Sinking Fund, Commissioners of the—	
Estimate and Apportionment, Board of—	Notices of Public Hearings	1764
Notices of Public Hearings, Franchise	State Industrial Commission, Department	
Matters	of Labor—	
1766	Resolutions Adopted	1762
Notices of Public Hearings, Public	Street Cleaning, Department of—	
Improvement Matters	Auction Sale of Condemned Property	
1766	Proposals	1765
Public Notices, Franchise Matters....	Supreme Court, First Department—	
1768	Application for Appointment of Com-	
Finance, Department of—	missioners	1769
Chamberlain's Comparative Monthly	Filing Amended Bill of Costs	1769
Report of Receipts, Payments and	Filing Bills of Costs	1769
Balances for February, 1918....	Notice to File Claims	1769
1758	Supreme Court, Ninth Judicial District—	
Chamberlain's Statement of Receipts	Application for Appointment of Com-	
and Payments for Period Ended	missioners	1772
March 9, 1918	Supreme Court, Second Department—	
1759	Application for Appointment of Com-	
Confirmation of Assessments—Notice	missioners	1771
to Property Owners	Application to Amend Proceedings....	1771
1764	Filing Bills of Costs	1771
Corporation Sale of Buildings and Ap-	Filing Preliminary Abstracts	1769
partenances Thereto on City Real	Water Supply, Gas and Electricity, Depart-	
Estate by Sealed Bids	ment of—	
1763	Proposals	1765
Interest on City Bonds and Stock....		
1764		
Sureties on Contracts		
1764		
Vouchers Received March 28, 1918..		
1756		
Warrants Made Ready for Payment		
March 28, 1918		
1753		
Fire Department—		
Proposals		
1765		
Fire; Correction; Public Charities; Health;		
Parks, Manhattan and Richmond;		
Parks, Queens, and Plant and		
Structures, Departments of—		
Proposals		
1772		
Instructions to Bidders for Work to be		
Done or Supplies to be Furnished....		
1772		

PUBLIC SERVICE COMMISSION, FIRST DISTRICT.

No. 120 BROADWAY, NEW YORK CITY.

Calendar of Hearings for Week Commencing March 25, 1918.

Friday, March 29, 1918—10.30 a. m.—Room 2562—Case No. 2277—Bronx Gas and Electric Company—"Application for approval of increase in gas rates"—Whole Commission. 10.30 a. m.—Room 2562—Case No. 2285—Bronx Gas and Electric Company—A. C. Andersen et al., Complainants—"Rates for gas in 24th Ward"—Whole Commission.

Regular Meeting of the Commission held on Wednesday.

DEPARTMENT OF FINANCE.

WARRANTS MADE READY FOR PAYMENT IN DEPARTMENT OF FINANCE THURSDAY, MARCH 28, 1918.

Below is a statement of warrants made ready for payment on the above date, showing therein the Department of Finance voucher number, the dates of the invoices or the registered number of the contract, the date the voucher was filed in the Department of Finance, the name of the payee and the amount of the warrant.

Where two or more bills are embraced in the warrant, the dates of the earliest and latest are given, excepting that, when such payments are made under a contract, the registered number of the contract is shown in the place of the second invoice date.

Where the word "final" is shown after the name of the payee, payment will not be made until thirty days after the completion and acceptance of the work, but all of the other warrants mentioned will be forwarded through the mail unless some reason exists why payment is to be made in person, in which event written notice will be promptly given to the claimant.

In making a written or verbal inquiry at this office for any of the above mentioned warrants, it is requested that reference be made by the Department of Finance voucher number.

CHARLES L. CRAIG, Comptroller.

Finance Voucher No.	Invoice Dates or Contract Number.	Received in Department of Finance.	Name of Payee.	Amount.
Armory Board.				
42265	1-21-18	3-14-18	S. Tuttle's Son & Co.	\$73 00
42264	1-16-18	3-24-18	S. Tuttle's Son & Co.	93 75
42262	1- 8-18	1-11-18	Olin J. Stephens	91 41
42267	1-13-18	3-14-18	S. Tuttle's Son & Co.	45 00
42266	1-31-18	3-14-18	S. Tuttle's Son & Co.	89 50
Board of Assessors.				
43263	12-31-17	3-16-18	G. M. Murphy	\$16 80
43264	3- 8-18	3-16-18	Russell & Co.	4 50
Bellevue and Allied Hospitals.				
42077	12-15-17	3-14-18	Joseph Weil	\$41 85
42092	1-11-18	3-14-18	William Farrell & Son	2,213 33
42093		3-14-18	William Farrell & Son	8,952 55
42715		3-15-18	J. E. Kennedy & Co.	92 50

Finance Voucher No.	Invoice Dates or Contract Number.	Received in Department of Finance.	Name of Payee.	Amount.
42713	12-21-17	3-15-18	The Arlington Chemical Co.	10 33
42684	1-31-18	3- 5-18	McGibbon & Co.	22 70
42709		3-15-18	General Speedometer Repair Co.	7 35
42695	2- 9-18	3-15-18	Sterling Tire Corporation	386 82
42696	2- 1-18	3-15-18	Agent and Warden, Sing Sing Prison.	210 19
42692	2-14-18	3-15-18	James Picker	254 34
42698	1-18-18	3-15-18	Metropolitan General Products Co., Inc.	129 50
42693	1-25-18	3-15-18	Lee Tire Sales Co., Inc.	130 81
42676	2- 1-18	3-15-18	Fromeyer & Co.	250 00
44228		3-19-18	G. Elias & Bro., Inc.	34 14
42717	11-30-17	3-15-18	Scranton and Wyoming Coal Co., Inc.	140 84
42712		3-15-18	Stanley & Patterson, Inc.	265 96
42714	1- 1-18	3-15-18	Disinfecting and Exterminating Corporation	12 00
42716	1-21-18	3-19-18	Wappler Electric Company, Inc.	27 00
Department of Plant and Structures.				
44306		3-20-18	A. P. Dienst Co., Inc.	\$15 33
45392		3-22-18	Adrian La Forge, Assist. Engineer ...	21 10
45391		3-22-18	Calvin I. Crocker	37 75
44305	2-28-18	3-20-18	Stanley & Patterson	15 50
44307		3-20-18	A. P. Dienst Co., Inc.	16 85
Municipal Civil Service Commission.				
44813	3- 1-18	3-21-18	United Electric Service Company	\$7 15
Board of Coroners.				
41034	2- 8-18	3-15-18	William A. Morris	\$35 00
County Court, Kings County.				
39154	3- 1-18	3- 6-18	Patrick Dougherty	\$57 60
39155		3- 6-18	The Eagle Spring Water Co.	26 40
City Magistrates' Courts.				
42730	2-27-18	3-15-18	Remington Typewriter Company, Inc..	\$187 50
35567		2-21-18	New York Telephone Company	279 92
Court of Special Sessions.				
42027		3-14-18	James T. Boyle & Co.	\$4 60
42049		3-14-18	Stevenson & Marsters, Inc.	7 87
42028	2- 5-18	3-12-18	Arthur Hessel	1 75
42030		3-14-18	The Banks Law Publishing Company.	27 50
Court of General Sessions.				
42876	2-26-18	3-15-18	Benjamin Ehrlich	\$412 50
43191	1-29-18	3-16-18	West Publishing Company	6 00
42886		3-15-18	Charles Weiser	150 00
42887		3-15-18	John Munn Hanford	150 00
42873		3-15-18	Frederick C. Tanner	250 00
42875		3-15-18	Ely Rosenberg	250 00
42879		3-15-18	Elbert B. Hamlin	150 00
42874		3-15-18	Charles W. Stevens	250 00
42881		3-15-18	Charles W. Stevens	150 00
42880		3-15-18	E. Crosby Kindleberger	150 00
42885		3-15-18	Samuel S. Koenig	150 00
County Clerk, Queens County.				
43528		3-18-18	The Western Union Telegraph Co....	\$12 00
County Clerk, Kings County.				
43201		3-16-18	Van Brunt Tandy	\$8 00
43198	2- 1-18. 3- 1-18	3-16-18	The Peerless Towel Supply Co.	3 13
County Clerk, Bronx County.				
40401	3- 1-18	3-11-18	The Gramatan Springs Co., Inc.	\$5 10
Hunter College.				
44482	1- 9-18	3-20-18	Tower Mfg. & Novelty Co.	\$16 28
44579	1- 1-18	3-20-18	Corcoran Fitzgerald & Co.	7 20
44578	12- 5-17	3-20-18	The S. T. Smith Co.	2 75
44577	10-16-17	3-20-18	Tablet & Ticket Co.	3 10
44583	12-31-17	3-20-18	Park & Tilford	10 68
44584	11- 7-17	3-20-18	M. J. Roth	19 30
44586	10-31-17	3-20-18	Chas. E. Fitchett	24 75
44588	12-21-17	3-20-18	Library Bureau	6 75
44587	12-13-17	3-20-18	Jackson Stationery Co.	4 50
44549	12-24-17	3-20-18	Otto Knoll	10 00
44513	1-25-18	3-20-18	Stroock & Co.	2 50
44597	12-17-17	3-20-18	Bausch & Lomb Optical Co.	2 20
44595	12-18-17	3-20-18	Owens & Beers, Inc.	7 65
44592	10-31-17	3-20-18	B. Login & Son	50 80
44591	9-22-17	3-20-18	B. Login & Son	6 00
44593	12-26-17	3-20-18	Longmans, Green & Co.	4 56
44532	11-22-17	3-20-18	Hershey Sexton Mfg. Co.	6 00
44531	12- 4-17	3-20-18	James T. Dougherty	2 25
44535	12- 1-17	3-20-18	J. Rosenthal	4 90
44534	12-12-17	3-20-18	J. Rosenthal	60
44481	11- 1-17	3-20-18	Wm. Winfield	12 30
44515	11-22-17	3-20-18	Dodd, Mead & Co.	6 75
44516	12- 7-17	3-20-18	Ginn & Co.	9 36
44517	11-24-17	3-20-18	Houghton, Mifflin Co.	13 63
44507	12- 6-17	3-20-18	The Prang Co.	61
44514	12- 4-17	3-20-18	Henry Holt & Co.	12 93
44512	10-18-17	3-20-18	Frederick A. Stokes Co.	4 50
44520	10-11-17	3-20-18	Agent and Warden of Auburn Prison.	24 50
44545	10- 5-17	3-20-18	James Gear	2 50
44544	12-26-17	3-20-18	Chas. L. Erikson	4 00
44518	12-10-17	3-20-18	Lea & Febiger	3 50
44510	12- 6-17	3-20-18	Chas. Scribner's Sons	2 70
44509	12- 7-17	3-20-18	Rand, McNally & Co.	48 00
44508	11-21-17	3-20-18	G. P. Putnam's Sons	23 20
44596		3-20-18	John Wanamaker, New York	24 71
44506		3-20-18	The Macmillan Company	55 01
44582	1- 1-18	3-20-18	Wm. H. Long	10 00
College of the City of New York.				
42402	1- 8-18	3-14-18	Tower Mfg. & Novelty Co.	\$64 00
42401	1- 9-18	3-14-18	Peckham, Little & Co.	42 50
42362	1- 8-18	3-14-18	The American Blank Book Mfg. Co..	41 30
42397	1- 2-18	3-14-18	William Bratter & Co.	32 00
42364	1-17-18	3-14-18	Stanley & Patterson, Inc.	27 42
42371	11-17-17	3-14-18	M. B. Brown Printing & Binding Co..	31 50
42372	11- 3-17	3-14-18	M. B. Brown Printing & Binding Co..	78 00
42975			J. M. Knopp	470 00
42390	1- 2-18	3-14-18	S. H. Glasser	11 79
42384	11-23-17	3-14-18	Shaw-Walker Co.	28 80
42381	12-14-17	3-14-18	Bausch & Lomb Optical Co.	31 13
42382	9-26-17	3-14-18	McGraw-Hill Book Co., Inc.	41 65
Board of City Record.				
44296		48741	Tiebel Bros.	\$12 10
Department of Correction.				
43283	2-12-18	3-18-18	Ayres & Galloway Hardware Co., Inc.	\$51 48
44152	1-18-18	3-19-18	James A. Miller	44 55
44156	3-11-18	3-19-18	The Babcock & Wilcox Co.	52 00
42771	2-28-18	3-15-18	Kipp Wagon Co.	37 45
42466		48994	John Belmann	1,433 59

Finance Voucher No.	Invoice Dates or Contract Number.	Received in Depart- ment of Finance.	Name of Payee.	Amount.	Finance Voucher No.	Invoice Dates or Contract Number.	Received in Depart- ment of Finance.	Name of Payee.	Amount.
42467	47600	3-14-18	Penn Fuel Co.....	1,267 24	44124		3-19-18	The Kny-Scheerer Corp.....	23 30
42464	48997	3-14-18	Lewis De Groff & Son.....	945 30	43558	12-21-17	3-19-18	Louis Imersheim	32 95
43292		3-18-18	Richardson & Boynton Co.....	14 70	43679		3-19-18	Lazere & Kaplan, Inc.....	43 00
42791	2-9-18	3-15-18	The Smith-Worthington Co.....	13 00	44264	11-12-17	3-20-18	J. Friedman	22 90
42789	2-9-18	3-15-18	The Smith-Worthington Co.....	19 50	44068	6-4-17	3-19-18	International Time Recording Co.....	18 00
42786	2-15-18	3-15-18	Edward Korn Co.....	2 64	44277	11-27-17	3-20-18	The Royal Co. of New York, assignee of Garbutt & Co.....	10 30
42784	3-5-18	3-15-18	Henry J. Fink	51 00	44276	11-16-17	3-20-18	Joseph A. Grai	45 92
42783	2-8-18	3-15-18	W. H. Terhune Co., Inc.....	5 50	44279	12-7-17	3-20-18	F. J. McCaragher	49 97
42422	12-31-17	3-14-18	J. F. Herbert	53 50	44270		3-20-18	Agent and Warden of Auburn Prison	11 50
42778	2-11-18	3-15-18	James Tregarthen & Sons Co.....	175 00	43560	12-7-17	3-19-18	Louis Imersheim	35 40
43275	12-31-17	3-18-18	Westchester Fish Co., Inc.....	34 96	43559		3-19-18	H. Gordon	98 00
43280	12-31-17	3-18-18	James McVeigh, Agent	3 69	43561	12-29-17	3-19-18	S. Zacharkow	98 00
42797		3-15-18	Agent and Warden of Sing Sing Prison	1,750 00	44123			Library Bureau	43 96
42794	1-14-18	3-15-18	Metropolitan General Products Co., Inc.	960 00	44573	2-23-17	3-20-18	M. B. Brown Printing & Binding Co.,	26 25
42816	3-5-18	3-15-18	Department of Correction	125 00	43729	11-1-17	3-19-18	Alex. Burgess	68 00
22795	2-27-18	3-15-18	Bloomington Bros.	205 92	43785		3-19-18	A. Itzkowitz	56 50
42796	2-20-18	3-15-18	Bloomington Bros.	257 40	43788	11-21-17	3-19-18	A. Itzkowitz	69 00
42749	1-18-18	3-15-18	Howard H. Logue Co., Inc.....	175 00	43791	1-1-18	3-19-18	M. P. Miller	75 00
43017		3-15-18	John Bellmann	3,736 97	44122		3-19-18	Rex Modeling Clay Co.....	5 15
42807		3-15-18	Saml. E. Hunter	1,568 17	44091		3-19-18	Manhattan Electrical Supply Co., Inc.	64 17
42787	1-25-18	3-15-18	Agent and Warden of Auburn Prison.	6,000 00	43638	10-31-17	3-19-18	Powers Accounting Machine Co.....	20 00
42765		3-15-18	Nugent Electrical Supply Co.....	177 25	44285	11-1-17	3-20-18	J. P. Duffy Co.....	5 20
42763	1-23-18	3-15-18	Arthur C. Jacobson & Sons, Inc.....	106 50	44023	12-12-17	3-19-18	Houghton-Mifflin Co.	1 20
42744	2-8-18	3-15-18	James McVeigh, Agent	140 25	44024	11-30-17	3-19-18	D. Appleton & Co.	1 88
43016		3-15-18	Wilson & Co., Inc.....	2,396 00	44081	11-15-17	3-19-18	Savo Mfg. Co.....	19 80
43285	2-23-18	3-18-18	Ayres & Galloway Hardware Co., Inc.	10 65	44077	4-24-17	3-19-18	Flower Steel Electrotype Co.....	7 50
43287	2-15-18	3-18-18	D. W. Hock	9 00	44471		3-20-18	Frank's Department Store	90 95
43284	10-16-17	3-18-18	The Good Roads Machinery Co., Inc..	15 82	44082	10-1-17	3-19-18	Abraham & Straus	1 20
43278	12-22-17	3-18-18	John Mason	3 00	43739	10-6-17	3-19-18	Louis Goodman	3 20
43279	2-6-18	3-18-18	Edwin Nickerson	17 75	43737		3-19-18	The Adder Machine Co.	50
43276	9-29-17	3-18-18	The Tabulating Machine Co.....	38 00	44097	12-24-17	3-19-18	J. E. Linde Paper Co.....	5 16
District Attorney, Kings County.					43671	9-30-17	3-19-18	Franklin Garage	10 00
42219		3-14-18	Bernard Grottano	\$30 50	43670	11-14-17	3-19-18	John D. Killian Auto Co., Inc.....	10 00
42216	3-2-18	3-14-18	Soden Bros., Inc.....	70 50	43660	9-15-17	3-19-18	Chas. Beseler Co.....	20 00
District Attorney, Bronx County.					43655	10-31-17	3-19-18	Brooklyn District Telegraph Co., Ltd.	23 70
43442	3-12-18	3-20-18	The Frank Shepard Co.....	\$31 00	44065	12-10-17	3-19-18	Little, Brown & Co.....	4 10
District Attorney, New York County.					44064	10-20-17	3-19-18	A. B. Dick Co.....	21 00
43139	3-12-18	3-16-18	J. B. Lyon Co.....	\$60 00	44102	10-31-17	3-19-18	The S. T. Smith Co.....	36 00
45520		3-22-18	James J. Collins	54 78	43668		3-19-18	I. A. Silvie, Jr.....	52 93
45519		3-22-18	James Dalton	7 86	43652	10-31-17	3-19-18	Holmes Electric Protective Co.....	41 32
45521		3-22-18	Grover C. Vaughan	51 60	42614	11-30-17	3-15-18	W. B. Perry Electric Co.....	112 00
45524		3-22-18	Anna M. Ryan	12 84	42560	11-26-17	3-15-18	Benjamin F. Westervelt	124 45
Department of Docks and Ferries.					42516	12-1-17	3-15-18	Lennon & Co.....	164 80
39160	2-25-18	3-6-18	William Farrell & Son.....	\$1,206 00	42622	11-28-17	3-15-18	C. V. Gedroice & Co.....	168 00
44370	1-18	3-20-18	The Western Union Telegraph Com- pany	6 33	42594	11-20-17	3-15-18	Godfrey Keeler Co.....	134 00
44367	3-12-18	3-20-18	American Bureau of Shipping	20 00	42543	11-30-17	3-15-18	Patten Brown Co.....	273 50
44365	3-1-18	3-20-18	Midwood Garage	12 00	42605		3-15-18	F. C. Stechert Co.....	42 59
44363	2-26-18	3-20-18	J. D. Johnson Co., Inc.....	12 12	42620	9-28-17	3-15-18	William Kroepke	4 50
44362	3-4-18	3-20-18	Cutter Electrical and Mfg. Co.....	16 24	44051	12-15-17	3-19-18	M. J. Tobin	21 75
44357		3-20-18	D. J. Barry & Co.....	10 08	44052	11-26-17	3-19-18	Kee Lox Mfg. Co.....	4 56
44354	3-2-18	3-20-18	United States Tire Company	17 27	44053	11-14-17	3-19-18	C. S. Hammond & Co.....	3 00
44348	2-13-18	3-20-18	Commercial Acetylene Welding Co., Inc.....	11 78	44054	12-7-17	3-19-18	Conron Bros.	73 00
44350	2-28-18	3-20-18	Hygeia Distilled Water Co., Inc.	1 00	44055	10-18-17	3-19-18	Union Card & Paper Co.....	5 60
Board of Elections.					44056	11-20-17	3-19-18	Union Paper Co.....	12 08
41575	1-2-18	3-13-18	Private Auto Rental Service, Inc.	\$36 00	44059	9-25-17	3-19-18	A. E. Macadam, Inc.....	11 45
41587	2-28-18	3-13-18	Frank S. York	6 00	44129		3-19-18	Keystone Type Foundry Supply House	6 20
41590	2-18-18	3-13-18	Quinlan's Express Co.....	2 00	44050	10-10-17	3-19-18	Clarence S. Nathan, Inc.....	2 65
41593	12-27-17	3-13-18	Percy C. Aferton	10 50	43661	10-25-17	3-19-18	M. Wexler	1 35
41577	12-29-17	3-13-18	John H. Cottier & Son	10 00	43663	8-27-17	3-19-18	Rockville Centre Garage	6 50
41585	3-6-18	3-13-18	M. B. Brown Printing & Binding Co.,	9,856 00	43664	12-1-17	3-19-18	John D. Killian Auto Co., Inc.....	3 50
41582	2-28-18	3-13-18	P. J. Collison & Co.....	139 00	43170	9-29-17	3-16-18	Michael J. Johnstone, Assignee of John H. O'Rourke Co.....	452 00
Board of Estimate and Apportionment.					42595	11-28-17	3-15-18	George F. Bason	74 00
42050	1-29-18	3-14-18	John Wanamaker, New York	\$19 00	42593	10-8-17	3-18-18	A. D. Evertsen Co.....	64 00
Department of Education.					42564	11-25-17	3-15-17	Beckley Cardy Co.....	3 60
41969	12-28-17	3-14-18	Jeanette N. Meckenberg, assignee of L. Meckenberg	\$25 00	42563	11-21-17	3-15-18	Library Bureau	26 23
44017		3-19-18	Syndicate Trading Co.....	19 68	42596	10-27-17	3-15-18	The Robbins & Myers Co.....	81 95
44021	9-30-16	3-19-18	The Manhattan Supply Company	87 65	42611	1-10-18	3-15-18	Bacon Coal Co.....	1,481 25
44018		3-19-18	The Atlas Shear Co.....	42	42628		3-15-18	Milton Bradley Co.....	4,010 28
44016		3-19-18	Barnett & Brown	2 39	42629		3-15-18	M. J. Tobin	3,392 85
44019		3-19-18	Hammacher, Schlemmer & Co.....	15 44	42514		3-15-18	The A. S. Barnes Co.....	579 34
44020		3-19-18	The Aluminum Cooking Utensil Co. ..	2 88	42608	12-31-17	3-15-18	Edward E. Stapleton	547 00
43573	3-16-17	3-19-18	Agent and Warden, Auburn Prison ..	49 20	42621	12-1-17	3-15-18	T. Frederick Jackson, Inc.....	225 00
43682	12-8-16	3-19-18	Vought & Williams	38 71	42542	2-28-18	3-15-18	Wilson & Bradbury	712 50
45343	9-13-17	3-22-18	The Adams Express Company	40	42670		3-15-18	Reid's Express	410 75
45285	10-31-17	3-22-18	C. H. Stoelting Company	83 53	42548		3-15-18	Louis Imersheim	195 25
45284	11-25-17	3-22-18	A. J. Nystrom & Co.....	4 00	42598	10-22-17	3-15-18	Manning, Maxwell & Moore, Inc.....	300 00
44532		3-20-18	The Royal Co. of New York, assignee of Reid, King & Co., Inc.	30 90	42597		3-15-18	Theo. W. Morris & Co.....	135 00
44567	12-8-16	3-20-18	W. R. Ostrander & Co., assignee of Morris Levi & Co.....	98 00	42580	11-13-17	3-15-18	Bruce & Cook	123 97
44560	11-13-17	3-20-18	William J. Olvany	42 98	44100	11-15-17	3-19-18	The S. T. Smith Co.....	27 40
44559	11-6-17	3-20-18	Godfrey, Keeler Co.....	12 63	44098	12-29-17	3-19-18	E. Linck	6 50
44558	10-30-17	3-20-18	John Wenning	14 15	43709	11-12-17	3-19-18	Eugene Dietzgen Co.....	6 80
43562	12-12-17	3-19-18	Lennon & Co.....	93 35	43710	11-13-17	3-19-18	McGraw-Hill Book Co., Inc.....	2 55
43689	12-4-17	3-19-18	Agent and Warden, Auburn Prison ..	55 00	43617	10-12-17	3-19-18	Henry Moss & Co.....	2 75
43563	10-1-17	3-19-18	Agent and Warden, Auburn Prison ..	85 00	43756	11-13-17	3-19-18	John J. Killian Auto Co., Inc.....	22 60
44015		3-19-18	Parker P. Simmons Co., Inc.....	38 25	43618	10-16-17	3-19-18	The Globe-Wernicke Co.....	1 44
45604		3-22-18	David T. Levenson, Clerk	5 15	43622	1-2-18	3-19-18	The Coal Trade Journal	5 00
45603		3-22-18	Samuel J. Hundt, Clerk	5 50	43623	10-1-17	3-19-18	Abraham & Straus	17 35
40542		3-11-18	The Terrace Co., assignee of Samuel Gallucci	423 00	44104	10-29-17	3-19-18	The Globe, Wernicke Company	15 19
31750		2-8-18	Samuel Rosen	721 00	44086	12-5-17	3-19-18	Yorkville Motor Co., Inc.	19 64
31750		2-8-18	Tozzini Marble and Tile Co., Inc., as- signee of Samuel Rosen	179 00	44130		3-19-18	Sol. Lazarus	12 75
41974	12-20-17	3-14-18	Otto Metz	165 00	43753	11-1-17	3-29-18	Joseph T. Ryerson & Son	6 36
44032	9-25-17	3-19-18	Montgomery & Co., Inc.....	7 49	43650	12-6-17	3-19-18	American District Telegraph Co.	4 75
44031	10-30-17	3-19-18	Paul B. Hoerber	6 30	43654	10-6-17	3-19-18	American District Telegraph Co.	4 55
44458		3-20-18	Krengel Manufacturing Company	8 40	43715	11-12-17	3-19-18	American Type Founders Company ..	20 40
44030	11-7-17	3-19-18	Library Bureau	1 50	43714	11-20-17	3-19-18	McGraw, Hill Book Company, Inc. ...	5 10
44027	9-22-17	3-19-18	Bloomington Bros.	8 64	43713	3-2-17	3-19-18	Bruce & Cook	16 80
44025	12-17-17	3-19-18	William Bratter & Co.....	2 50	43711	11-14-17	3-19-18	James H. Rhodes & Co.....	8 00
44037	10-27-17	3-19-18	Auto Parts & Accessories Co.....	11 20	43748	10-1-17	3-19-18	American Express Co.....	1 56
44036	11-22-17	3-19-18	Lowe Motor Supplies Co.....	3 24	42665	3-8-18	Department of Finance.		
44470	8-8-17	3-20-18	American Type Founders Co.....	10 60	47856		3-15-18	Powers Accounting Machine Co.	\$107 10
44467	10-26-17	3-20-18	Louis De Jonge & Co.....	7 75	41326	1-24-18	3-28-18	Joseph Johnson, Deputy Comptroller..	240 00
44463	10-11-17	3-20-18	B. F. Drakenfeld & Co., Inc.....	7 50	41322	2-18-18	Fire Department.		
44466	11-1-17	3-21-18	A. P. Dienst Co., Inc.....	18 82	44637	2-14-18	3-13-18	Whitestone Scavenger Co.....	\$50 00
44465	10-27-17	3-20-18	Devoe & Reynolds Co., Inc.....	4 57	44644	2-15-18	3-13-18	M. L. Bird Co.....	973 75
44464	10-31-17	3-20-18	Paul Baron	12 00	44652	1-15-18	3-20-18	Cimiotti Garage Co.....	6 75
44461		3-20-18	Devoe & Reynolds Co., Inc.....	8 69	44683	2-15-18	3-20-18	American Ever Ready Works	21 00
44460	12-12-17	3-20-18	Atlas Stationery Corporation	11 50	44654	2-13-18	3-20-18	American La France Fire Eng. Co. ..	10 00

Finance Voucher No.	Invoice Dates or Contract Number.	Received in Department of Finance.	Name of Payee.	Amount	Finance Voucher No.	Invoice Dates or Contract Number.	Received in Department of Finance.	Name of Payee.	Amount
44647	2-20-18	3-20-18	Tower Mfg. and Novelty Co.	2 70	44926	3-21-18	H. Schaffer	5 50	
44646	2-16-18	3-20-18	A. Rudolph	5 00	45208	3-21-18	Collector of Assessments and Arrears.	17 25	
44643	2-23-18	3-20-18	John J. Mahon	6 60	45209	3-21-18	Collector of Assessments and Arrears	27 60	
44642	2-23-18	3-20-18	Herman & Goldman	2 70	44934	3-21-18	Lena Bernstein	6 91	
44641	2-23-18	3-20-18	East New York Garage	4 05	45663	3-22-18	Henry L. C. Wenk	129 95	
44640	2-23-18	3-20-18	130th St. Garage	2 70	45662	3-22-18	Transit Development Co.	26 50	
44639	2-23-18	3-20-18	Lyons Garage	1 35	45661	3-22-18	Transit Development Co.	29 77	
44651	2-14-18	3-20-18	Westinghouse Electric and Mfg. Co.	6 60	44935	3-21-18	J. H. Brennen	15 00	
44649	1- 9-18	3-20-18	International Motor Co.	40 80	44931	3-21-18	Transit Development Co.	68	
44655	2-20-18	3-20-18	Kopf Mfg. Co.	84 00	44932	3-21-18	Transit Development Co.	2 24	
44659	1-17-18	3-20-18	The Motor Car Equipment Co., Inc.	36 00	44928	3-21-18	Realty Trust	78 00	
44660	2-23-18	3-20-18	Chesebro, Whitman Co.	75 00	44936	3-21-18	Charles Wasserman	5 00	
44661	2-28-18	3-20-18	West Side Auto Repair Co.	6 60	44933	3-21-17	Ellen H. Edgar	9 00	
44627	2-28-18	3-20-18	Bournonville Welding Co.	12 00	44929	3-21-18	Louise B. Schattenkircher	9 00	
43405	12-31-17	3-18-18	125th Street Garage	9 45	44930	3-21-18	Fred Mohrmann	3 10	
43403	12-31-17	3-18-18	Circle Gasoline Filling Station	2 16	44927	3-21-18	Jacob Fein	5 50	
43402	12-31-17	3-18-18	Akron Garage	4 05	46172	3-25-18	J. Skidmore Rapelyea, individually, and John A. Rapelyea as assignee of James P. Rapelyea	14,095 75	
43401	12-31-17	3-18-18	Avenue D Garage	1 35					
Department of Health.									
44249		3-19-18	H. J. Heinz Co.	\$9 50	46172	3-25-18	J. Skidmore Rapelyea, individually, and John A. Rapelyea as assignee of James P. Rapelyea	464 00	
44670	12- 4-17	3-20-18	Bausch & Lomb Optical Co.	5 40					
44689	11- 1-17	3-20-18	E. Schoonmaker Co., Inc.	13 15	46172	3-25-18	J. Skidmore Rapelyea, individually, and John A. Rapelyea as assignee of James P. Rapelyea	145 40	
44692	10-29-17	3-20-18	Humphrey Co.	6 35					
44678	2-26-18	3-20-18	Harry Hoffman	3 50	41497	3-13-18	Alfred L. Becker	117 36	
44709	2-23-18	3-20-18	Crown Stamp Works	2 00	41495	3-13-18	Alfred L. Becker	71 40	
44680	1-30-18	3-20-18	The Walker Safe Co., Inc.	1 50	45211	3-21-18	Ephraim D. Klotz	100 00	
44679	1-30-18	3-20-18	L. C. Smith & Brothers Typewriter Co.	1 20	45210	3-21-18	Louis W. Schultze	100 00	
44700		3-20-18	Henry Bainbridge & Co.	9 94	45759	3-23-18	Aaron Weller	25 00	
44699	2-20-18	3-20-18	Crown Stamp Works	80	45758	3-23-18	Ruth E. Stockwell	6 00	
44677	10-29-15	3-20-18	Benj. E. Weeks	6 50	45757	3-23-18	Adelaide Phelan	6 00	
44681	2- 4-18	3-20-18	Crown Heights Horse Shoeing Establishment	19 52	45756	3-23-18	Julia Evans	33 00	
44673	1-23-18	3-20-18	Conrad Ingold Co.	4 75	45755	3-23-18	Frances Doernberg	39 00	
42855	4-25-17	3-15-18	Bausch & Lomb Optical Co.	28 39	45754	3-23-18	Flora A. Kahn	1 75	
42857	1- 8-18	3-15-18	Agent and Warden of Auburn Prison.	40 20	45753	3-23-18	Rebecca Haight, widow of Alonzo Haight, deceased	10 93	
42224		3-14-18	Joseph Miller	94 48					
42861	11-23-17	3-15-18	L. R. Merritt & Co.	93 90	45114	3-21-18	Fred C. Mezger	10 00	
40973	1-31-18	3-12-18	Conron Bros. Co.	120 29	43734	3-19-18	The Tenney Press, Inc.	161 80	
44676	6- 1-17	3-20-18	Estey Wire Works Co.	12 00	42668	3-15-18	S. Levine	25 00	
42228	12-27-17	3-14-18	Joseph Miller	18 91	44911	3-21-18	Daniel F. Shea, Helen Shea, Elizabeth Shea and Joseph Shea	60 00	
44694	1-18-18	3-20-18	The Kny-Scheerer Corporation	3 00	46163	3-25-18	Elizabeth T. Wessels and Frank Teets	791 82	
44682	2- 1-18	3-20-18	M. T. Kenny	7 00	46164	3-25-18	George West	96 03	
44702	2-14-18	3-20-18	L. Barth & Son	1 45	46169	3-25-18	George West	500 00	
44703	1-31-18	3-20-18	J. & C. J. Ernst	4 38	46168	3-25-18	Elizabeth Wessels and Frank Teets	250 00	
44701		3-20-18	George Tiemann & Co.	25 20	46167	3-25-18	Edward J. West	299 91	
44698	2-28-18	3-20-18	John Bellmann	50 00	46162	3-25-18	Elizabeth Wessels and Frank Teets	347 54	
42234		3-14-18	Knickerbocker Ice Co.	71 05	46162	3-25-18	Elizabeth Wessels and Frank Teets	422 38	
44697	1-26-18	3-20-18	Re-Be Soap Co., Inc.	4 20	46161	3-25-18	Rudolph J. Wickel	1,052 42	
42856		3-15-18	Adams-Flanigan Co.	358 97	46161	3-25-18	Rudolph J. Wickel	1,854 79	
42863	2-18-18	3-15-18	D. S. Walton & Co.	107 50	46165	3-25-18	Leon Weinstock	230 97	
42867	2-13-18	3-15-18	Oriental Rubber & Supply Co., Inc.	111 69	46165	3-25-18	Leon Weinstock	224 09	
42862	8-10-16	3-15-18	Kimbel Brothers	381 25	46166	3-25-18	Marie Wickel	280 22	
42836		3-15-18	Borden's Farm Products Co., Inc.	119 70	46174	3-25-18	John F. Pierson	1,565 58	
42847		3-15-18	Nicholas Van Son	3,748 60					
42848		3-15-18	Wilson & Co., Inc.	1,521 34	46173	3-25-18	Franklyn G. W. Erregger, individually and as assignee of Charlotte C. Leffler, Amelia S. Recht, Charlotte Emmet, Katherine L. Erregger, Della De Wolfe and Charlotte Erregger	7,385 16	
42839		3-15-18	A. Silz, Inc.	335 37					
42849		3-15-18	H. B. Elliott, Auditor	3,500 00	46177	3-25-18	Henry Marhoffer	80 28	
42843		3-15-18	Harold L. Brown Co., Inc.	398 37	46170	3-25-18	Regent Realty Co.	6,965 07	
42838		3-15-18	Levy Dairy Co.	1,096 00	46175	3-25-18	Henrietta B. H. Pierson	1,565 58	
42837		3-15-18	Levy Dairy Co.	9 23	46176	3-25-18	Collector of Assessments and Arrears of The City of New York	356 00	
42840		3-15-18	Shults Bread Co.	1,814 34					
42841		3-15-18	Swift & Co.	197 34	46171	3-25-18	Mary Muller, as administratrix of the goods, chattels and credits of Mary Engelback, deceased	4,042 64	
42844		3-15-18	Swift & Co.	396 62					
Commissioner of Jurors, Kings County.									
43187	2-28-18	3-15-18	Eagle Spring Water Co.	\$0 60					
Commissioner of Jurors, New York County.									
43013	1-29-18	3-15-18	T. J. McWalters	\$1,960 00					
Department of Licenses.									
42345	2-28-18	3-14-18	Yawman & Erbe Mfg. Co.	\$48 20	46171	3-25-18	Mary Muller, as administratrix of the goods, chattels and credits of Mary Engelback, deceased	230 51	
Law Department.									
44916	12-31-17, 12-31-18	3-21-18	The New York Law Journal	\$7 00					
Miscellaneous.									
44925		3-21-18	Chas. H. Brettler	\$5 50	37705	3- 1-18	Capt. Howland Pell	\$59 86	
43922	3- 4-18	3-19-18	C. S. Hammond & Co.	1 00	44917	1-22-18	Department of Public Markets.		
43923	2-21-18	3-19-18	W. R. Ostrander & Co.	4 50			2-21-18 James Tutty	\$11 25	
43981		3-19-18	Hardware & Supply Co.	30 99	43091	10- 1-17	Public Administrator, New York County.		
43985		3-19-18	Topping Brothers	30 90			3-15-18 J. B. Lyon Company	\$36 00	
43863	2-28-18	3-19-18	Borden's Farm Products Company, Inc.	15 26	40941	1-24-18	Bronx Parkway Commission.		
44134		3-19-18	Westchester Fish Co., Inc.	32 23	40937	1-18-18	3-12-18 Raisler Heating Company	\$41 22	
43929	1-28-18	3-19-18	Hardware & Supply Co.	2 36	40935		3-12-18 Mount Vernon Hardware and Supply Co.	44 10	
43928	2-23-18	3-19-18	Hammacher, Schlemmer & Co.	9 90			3-12-18 Tower Mfg. and Nov. Co.	29 64	
43926	2-26-18	3-19-18	Duparquet, Huot & Moneuse Co.	16 50	44778	1-26-18	Department of Parks.		
43881	2- 7-18	3-19-18	The National Cash Register Co.	2 40	44775		3-20-18 Houper Machine Co.	\$54 00	
43880	2-21-18	3-19-18	Dennison Manufacturing Co.	15 06	44775		3-20-18 Douglas Bros. Hardware Co., Inc.	17 20	
43878	3- 4-18	3-19-18	Industrial Requirements Co.	3 91	44780	3- 1-18	3-20-18 Cleary & Barneott	26 00	
43878	2- 2-18	3-19-18	Vacuum Oil Company	27 44	45255		3-22-18 Brooklyn Institute of Arts and Sciences	1,549 54	
43915	2-28-18	3-19-18	Boston Woven Hose & Rubber Company	12 00			3-20-18 The Holbrook Mfg. Co.	15 50	
43912	2-21-18	3-19-18	Swan & Finch Company	16 50			1-23-18 Bushwick Glass Co.	4 00	
42323		3-14-18	Empire Sales Company	27 47	42540		3-15-18 New York Telephone Company	280 52	
43936		3-19-18	The Phonograph Corporation of Manhattan	12 95	44772	2-26-18	3-20-18 Emergency Repair Link Co.	3 76	
42310		3-14-18	James T. Dougherty	43 70	44774		3-20-18 A. J. Picard & Co., Inc.	12 40	
42285		3-14-18	Meyer Re & Co.	88 45	44777	2-19-18	3-20-18 Underwood Typewriter Co., Inc.	2 00	
43917	3- 1-18	3-19-18	Empire Sales Company	56 42	44769	3- 7-18	3-20-18 Eugene Dietzgen Co.	37 05	
42126									

Finance Voucher No.	Invoice Dates or Contract Number.	Received in Department of Finance.	Name of Payee.	Amount.	Finance Voucher No.	Invoice Dates or Contract Number.	Received in Department of Finance.	Name of Payee.	Amount.
President of the Borough of The Bronx.					Commissioner of Records, New York County.				
44224	3-11-18	3-19-18	Underwood Typewriter Co., Inc.	\$1 90	43853	10-12-17	3-19-18	National Veneer Products Co.	5 00
44214	3-1-18	3-19-18	The Beacon Falls Rubber Shoe Co. ..	59 64	43847	12-9-16	3-19-18	E. B. Latham & Co.	13 77
44213	3-8-18	3-19-18	W. & J. Sloane	60 00	39495	3-6-18	3-7-18	Oliver Typewriter Co.	\$8 75
President of the Borough of Brooklyn.					Sheriff, Richmond County.				
43047		3-15-18	Alden S. Swan & Co.	\$61 46	41243		3-18-18	James Lucey	\$43 10
43040	2-21-18	3-15-18	B. C. Miller & Son	42 68	45224		3-22-18	New York Telephone Co.	18 57
43046		3-15-18	Knickerbocker Ice Co.	71 80	Sheriff, Kings County.				
43045		3-15-18	Gowanus Kindling Wood Works	49 00	44432	2-28-18	3-20-18	The Peerless Towel Supply Co.	\$3 70
43020	2-14-18	3-15-18	Abraham & Straus	50	44433	2-28-18	3-20-18	Eagle Spring Water Co.	60
41074	1-1-18	3-12-18	William H. Gieseler	23 68	44428	2-28-18	3-18-18	Holland Laundry	8 38
43034		3-15-18	The Central Foundry Co.	434 21	44426	2-28-18	3-20-18	John F. Farrell	10 30
43021	2-21-18	3-15-18	Van Brunt Tandy	123 00	Sheriff, Bronx County.				
President of the Borough of Queens.					42902	2-14-18	3-15-18	Adams-Flanigan Co.	\$62 65
43905	2-28-18	3-19-18	A. J. Juster	\$25 00	Sheriff, New York County.				
43355	3-4-18	3-18-18	The Long Island Railroad Co.	17 20	42981	2-28-18	3-15-18	Franco-American Baking Co.	\$24 00
43896	2-28-18	3-19-18	Knickerbocker Ice Co.	30 09	42992	2-25-18	3-18-18	Chas. I. Silberman	21 90
41770		3-13-18	Charles U. Powell, Engineer-in-Charge.	9 39	42990	3-28-18	3-15-18	C. H. Zimmermann	25 00
36346		2-25-18	Hans Liebau	207 50	42994	3-2-18	3-15-18	William Cleary & Son	11 00
43333	10-2-17	3-18-18	The Long Island Hardware Co.	12 84	44143	1-3-18	3-19-18	Herring-Hall-Marvin Safe Co.	6 00
43338		3-18-18	Peter J. McDonnell	55 77	Department of Street Cleaning.				
43003	2-28-18	3-15-18	State Bank, Assignee of Cardo Brothers & Co., Inc.	975 00	41940	2-11-18	3-14-18	The Sherwin Williams Co.	\$95 00
43890		3-19-18	Maxwell Motor Sales Corporation	11 58	40313	2-25-18	3-11-18	Felsen Tire Co., Inc.	141 90
43889	3-16-17	3-19-18	Maxwell Motor Sales Corporation	7 22	44829	3-5-18	3-21-18	Reo Motor Car Co. of N. Y., Inc.	2 15
43887		3-19-18	Maxwell Motor Sales Corporation	4 32	Board of Water Supply.				
43784	6-26-17	3-19-18	Maxwell Motor Sales Corporation	3 60	44316	11-20-17	3-20-18	Canfield Supply Co.	\$23 53
43520		3-18-18	Charles L. Craig, Comptroller of the City of New York, Trustee for Account of Street Opening Fund.	506 71	40630	2-26-18	3-11-18	Tower Mfg. & Novelty Co.	40 00
43357	3-5-18	3-18-18	I. Pascuma	25 00	45395		3-22-18	William B. Hunter, Division Engineer	52 51
Public Service Commission.					40634	2-21-18	3-11-18	Detroit Cadillac Motor Car Co.	185 80
44951		3-21-18	The American District Telegraph Co.	\$6 00	44329		3-20-18	Henry Romeike, Inc.	1 54
42482	1-29-18	3-14-18	Power	10 25	Department of Water Supply, Gas and Electricity.				
42506		3-14-18	Pennsylvania Cement Co.	4,547 25	43450	12-18-17	3-18-18	Granite City Soap Co., Inc.	\$45 39
42492	2-8-18	3-14-18	Henry Lindenmeyr & Sons.	66 40	43453		3-18-18	American Express Co.	42 96
42483	2-23-18	3-14-18	Daily Electrical Supply Co.	75 00	42908	2-18-18	3-15-18	Emay Motor Car Co., Inc.	8 79
Department of Public Charities.					42916	3-1-18	3-15-18	The Gramatan Springs Co., Inc.	5 70
41688	1-24-18	3-13-18	George Gratz, Jr.	\$130 00	42918		3-15-18	Yorkville Auto Supply Depot, Inc.	11 10
41685		3-13-18	Stanley & Patterson	840 80	42914	2-28-18	3-15-18	The Mutual Towel Supply Co.	31 98
42321		3-14-18	McElwain, Morse & Rogers.	214 80	43065	2-1-18	3-15-18	Thomson Meter Co.	3 25
42334	2-28-18	3-14-18	Eugene Prager	410 00	43070	3-1-18	3-15-18	Bernard Corrigan	14 25
43942	2-29-18	3-14-18	Eugene Prager	76 00	43061	2-14-18	3-15-18	Standard Oil Co. of New York.	48 00
43935	2-12-18	3-19-18	Peter J. Donohue's Sons, Inc.	21 30	42913	2-18-18	3-15-18	Schildwachter Ice Co.	8 80
43938		3-19-18	M. H. Hall	30 00	42915	2-28-18	3-15-18	Nickel Towel Supply	5 12
43987	2-23-18	3-19-18	Manhattan Electrical Supply Co.	1 74	42919	2--18	3-15-18	Stuyvesant Garage, A. H. Chambers, proprietor	4 20
43988	2-27-18	3-19-18	Pierce, Butler & Pierce Mfg. Corp.	4 20	43067		3-15-18	Patterson Bros.	12 61
43989	2-28-18	3-19-18	Philip Shappiro Co., Inc.	2 50	42923	2-2-18	3-15-18	F. F. Fuhrmann	57 05
42329	2-28-18	3-19-18	E. T. Joyce	46 60	42929		3-15-18	Stewart-Warner Speedometer Corp.	4 50
43931	2-27-18	3-19-18	Laurence Belting Co.	8 25	42161		3-14-18	Charles H. Bull, Assistant Engineer.	28 11
43932	2-23-18	3-19-18	Pittsburgh Plate Glass Co.	2 24	40451		3-11-18	The Brooklyn Union Gas Co.	42 77
43933	2-27-18	3-19-18	Geo. Rahmann & Co.	33 50	40452		3-11-18	The Brooklyn Union Gas Co.	81 43
43934	2-23-18	3-19-18	Richardson & Boynton Co.	5 30	40450		3-11-18	The Brooklyn Union Gas Co.	499 27
43924		3-19-18	The American Laundry Machinery Co.	18 04	43482	3-1-18	3-18-18	Thomas Hicks	12 00
43980	2-8-18	3-19-18	Annin & Co.	94 05	43483	3-1-18	3-18-18	T. F. Hayes	5 50
42313		3-19-18	Paul B. Hoeber	35 80	43481	2-28-18	3-18-18	Williams Garage	12 00
43918	3-1-18	3-19-18	Singer Sewing Machine Co., Inc.	23 97	43480	2-28-18	3-18-18	Thomas F. Lantry	12 50
43913		3-19-18	Troy Laundry Machinery Co., Ltd.	33 60	43476	2-28-18	3-18-18	Bronx Borough Garage Co., Inc.	12 00
43868	1-31-18	3-19-18	Rebecca Melicow	43 25	43477	2-28-18	3-18-18	Bentley's Garage, Inc.	10 00
43867	3-6-18	3-19-18	Lehn & Fink, Inc.	8 80	43478	3-1-18	3-18-18	Gorden Garage Company, Inc.	15 00
38457		3-5-18	Tower Manufacturing & Novelty Co.	52 56	43475	2-28-18	3-18-18	Boulevard Auto Co.	12 00
42280		3-14-18	R. F. Stevens Co.	23 50	43479	3-1-18	3-18-18	Glenwood Garage	12 00
43983	3-6-18	3-19-18	Library Bureau	57 68	42927	2-28-18	3-15-18	C. J. Dunning & Son	7 00
43866	2-5-18	3-19-18	Grand Central Market	5 55	44334	2-26-18	3-20-18	The Oil, Machinery and Supply Co.	69 00
43849		3-19-18	Lewis De Groff & Son.	3 90	44333	2-25-18	3-20-18	The Oil, Machinery and Supply Co.	3 65
43856		3-19-18	Hull, Grippen & Co.	96 80	42920	3-4-18	3-15-18	Builders Iron Foundry	86 86
43860	2-28-18	3-19-18	Armour & Co.	30 00	42921		3-15-18	Fulton Blue Print Company	13 58
43859	2-4-18	3-19-18	B. Ackermann Co.	4 56	43057		3-15-18	Standard Decorating Co., Inc.	1,033 20
43865	3-5-18	3-19-18	The Dry Milk Co.	6 50	43066	2-12-18	3-15-18	Standard Oil Co. of New York	130 08
43986	2-8-18	3-19-18	Laurence Belting Co., Inc.	96	42917	2-11-18	3-15-18	Standard Oil Co. of New York	120 00
43990	2-26-18	3-19-18	Sibley-Pitman Electric Corp.	6 00	42907	3-6-18	3-15-18	Millard F. Smith Co.	215 00
43992	2-26-18	3-19-18	Jacob Willman	3 00	43060		3-15-18	R. Young Bros. Feed Co.	166 00
43993	2-14-18	3-19-18	Voss Ice Machine Works.	3 00	43058		3-15-18	Arnold Hoffman & Co., Inc.	2,830 74
					43068	2-21-18	3-15-18	M. T. Davidson Company	7 00
					43484	1-28-18	3-18-18	A. N. Mendelson	7 06
					43063	7-28-17	3-15-18	James J. McAvoy	40 21

VOUCHERS RECEIVED IN DEPARTMENT OF FINANCE THURSDAY, MARCH 28, 1918.

A statement is herewith submitted of all vouchers filed in the Department of Finance on this date, in which is shown the Department of Finance voucher number, the date of the invoices or the registered number of the contract, the name of the payee and the amount of the claim. Where two or more bills are embraced in one voucher the date of the earliest is given excepting that when such vouchers are submitted under a contract the registered number of the contract is shown instead. CHARLES L. CRAIG, Comptroller.

Finance Voucher No.	Invoice Date or Contract Number.	Name of Payee.	Amount.	Finance Voucher No.	Invoice Date or Contract Number.	Name of Payee.	Amount.
Armory Board.				County Court, Richmond County.			
47805		Economy Wiping Materials Co.	\$54 45	47548	1-17-18	M. B. Brown P. & B. Co.	83 92
47806	2-18-18	Perfection Chemical Co.	9 00	47549	1-7-18	Tiebel Bros.	3 00
47807	2-18-18	Remington Typewriter Co.	76 95	47550	1-21-18	William F. Albers.	7 50
47808	2-25-18	The Croker National Fire Prev. Eng. Co.	290 00	47551	1-10-18	Tower Mfg. & Nov. Co.	10 48
47809	2-21-18	Cavanagh Bros. & Co.	22 75	47552	1-12-18	M. B. Brown P. & B. Co.	56 00
47810	2-28-18	Annin & Co.	23 00	47607	1-9-18	William Bratter & Co.	16 50
47811	2-19-18	Stanley & Patterson, Inc.	30 45	47608	2-26-18	F. S. Webster Co.	6 00
47812	2-4-18	Walter F. Keenan & Bro.	2 64	47609	2-26-18	Vacuo Static Carbon Co.	3 60
47813	1-4-18	Walter F. Keenan & Bro.	30 51	47610	2-26-18	Remington Typewriter Co.	14 34
47814		Gustav A. Olson & Co.	24 00	47611		Clarence S. Nathan, Inc.	93 30
47815		Gustav A. Olson & Co.	6 00	47612	1-24-18	P. J. Collison & Co.	68 50
47791	8-5-17	Cavanagh Bros. & Co.	11 54	47613	1-10-18	William Bratter & Co.	225 80
47792	3-1-18	Cavanagh Bros. & Co.	20 00	47614	1-11-18	Atlas Stationery Corp.	26 71
47793	2-1-18	The Peerless Towel Supply Co.	3 14	47615	1-9-18	M. B. Brown P. & B. Co.	124 02
47794	2-14-18	Wilkinson Bros. & Co.	28 50	47616	2-19-18	Atlas Stationery Corp.	50
47795	3-1-18	Cavanagh Bros. & Co.	40 00	47617	1-31-18	P. J. Collison & Co.	3 33
47796	2-25-18	McKesson & Robbins.	18 00	47618	2-19-18	William Bratter & Co.	4 50
47797	2-18-18	Perfection Chemical Co.	17 50	47619	1-8-18	M. B. Brown P. & B. Co.	48 01
47798	2-14-18	Wilkinson Bros. & Co.	28 50	47620	12-18-17	William F. Albers.	11 50
47799	2-14-18	Vacuum Oil Co.	35 00	47621	1-24-18	William Bratter & Co.	80
47800		Standard Oil Co. of N. Y.	15 60	Department of Correction.			
47801	2-21-18	Cavanagh Bros. & Co.	3 25	47831	3-4-18	L. R. Wallace.	\$33 50
College of The City of New York.				47832	3-20-18	Crandall Packing Co.	14 00
48025		Hugh D. McGrane.	\$150 00	47833	3-21-18	Peter J. Constant.	384 00
Board of City Record.				47834	3-18-18	Walter F. Keenan & Bro.	155 20
47543	2-4-18	C. S. Nathan, Inc.	\$440 60	47835	2-8-18	Laurence Belting Co., Inc.	5 85
47544	2-8-18	M. B. Brown P. & B. Co.	190 41	47836	3-12-18	H. T. Manning.	3 00
47545	1-21-18	Wm. Bratter & Co.	238 40	47837	3-19-18	Middletown Laundry Co.	100 11
47546	10-10-17	Atlas Stationery Corp.	109 86	47838	3-21-18	Dept. of Correction.	36 00
47547	1-15-18	P. J. Collison & Co.	127 77	District Attorney, Queens County.			
Surrogate's Court, Kings County.				48060	2-1-18	Star Towel Supply Co.	\$2 34
47569		New York Tel. Co.	\$23 99	48061	1-20-18	Frederick J. Weber.	9 00
47566	2-28-18	Clynta Water Co.	3 00	48062		Court Square Restaurant.	40 50
47567	3-1-18	Crescent Towel Supply Co.	3 25	48063		Great Bear Spring Co.	40
47568	3-4-18	Van Brunt Tandy.	20 10	48064	1-24-18	Matthew Bender & Co.	14 50
City Magistrates' Courts.				48065	1-31-18	Montross & Clarke.	26 45
47572		Frank Oliver	\$8 44	48066		Zachary P. Taylor.	11 00
47573		Frank Oliver	14 00	48067	2-25-18	Long Island Star Pub. Co.	14 25
47574		The Western Union Tel. Co.	1 37				
47575		The Western Union Tel. Co.	5 27				

Invoice			Invoice			Invoice					
Finance Vouch- or Con- No. tract Number.	Date	Name of Payee.	Amount.	Finance Vouch- or Con- No. tract Number.	Date	Name of Payee.	Amount.	Finance Vouch- or Con- No. tract Number.	Date	Name of Payee.	Amount.
Department of Education.				47560		The Commissioners of the Sinking Fund for Account of the Water Sinking Fund of the City of Brooklyn....	3,739 73	47918		Geo. Van Wyck & Son.....	2 50
47529	9-8-17	Gimbel Bros.	\$219 80	47576		Beilium Construction Co....	62 87	47919		Vassar Bros. Hospital	407 00
47530	9-27-17	Syndicate Trading Co.....	9 00	47577		Roberta A. Matz.....	34 60	47920		Richard Webber	173 85
47531	1-26-18	M. B. Brown P. & B. Co.....	18 90	47578		James H. Stark.....	60 00	47921	2-1-18	W. F. Wessells	17 99
47532	2-8-18	Agent and Warden, Clinton Prison	30 00	47579		Jacob Hufnagel	60 00	47922	2-1-18	Whitson's Garage	25 65
47533	12-31-17	D. C. Heath & Co.....	3 25	47580		Patrick Murray	30 45	47923	2-1-18	White Plains Fish & Oyster Market, Wm. Reilly, Prop..	6 25
47534	12-30-17	Scott, Foresman & Co.....	11 20	47581		Frank T. Bowser.....	169 89	47924		Wm. G. Wood	17 50
47535	12-24-17	Hinds, Hayden & Eldredge, Inc.	14 24	47582		Michael Muldoon	484 47	47925		Armour & Co.	974 53
47536	12-27-17	Scott, Foresman & Co.....	1 20	47583		Margaret W. Graham.....	19 38	47926		Capt. Milton Aronowitz	6 39
47537	10-13-17	R. Solomon & Son, Inc.....	440 00	47584		Matthew Crotty	127 70	47927		Stanley Ashton	3 50
47538	12-19-17	The Manhattan Supply Co..	52 00	47585		Mary Sullivan	810 10	47928	12-26-17	Austin, Nichols & Co., Inc.	4,865 92
47539	8-18-17	A. Pearson's Sons.....	21 00	47586		Robert G. Lake.....	100 00	47929	1-26-17	Lt. Frank A. Baldwin	5 00
47540	11-30-17	The Nelson Co., Inc.....	202 00	47587		Amelio Spadaro	25 13	47930		Geo. Bard	16 80
47541	11-26-17	M. J. Roth.....	160 00	47588		Peter J. Egan.....	463 25	47931		J. M. Barnhart	38 00
47528	11-26-17	Walldorf, Hafner & Schultz, Inc.	3 60	47589		Mary E. Clarke.....	27 68	47932	2-16-18	Biber Bros.	15 55
47656	47507	M. B. Brown P. & B. Co.....	44 50	47590		Egbert L. Brady.....	123 70	47933		Geo. H. Bloom	6 00
47657	46540	Brooklyn Lumber Co.....	6 28	47591		Wm. P. Burr.....	600 00	47934		Capt. John H. Blume	61 18
47658	11-22-17	The Edwards Mfg. Co.....	95 00	47592		Wm. P. Burr.....	500 00	47935		B. B. Bloom, M. D.	6 00
47660	47380	F. C. Stechert Co.....	108 82	47593		John Lordi	500 00	47936		Borden's Farm Products Co., Inc.	46 10
47661	46520	Saverno Products Co., Inc..	635 00	47638		Hyman Goldstein	300 00	47937	1-19-18	Boston Shoe Rebuilders ..	67 20
47641	48963	Jas. B. Reid.....	77 00	47639		Thos. M. Quinn.....	50 00	47938	1-31-18	M. B. Brown P. & B. Co..	300 00
47642	46493	Bloomingdale Bros.	6 66	47640		Collector of Revenue.....	10 37	47939	2-15-18	Buick Motor Co.	1 64
47643	47012	Annin & Co.....	1,221 25	47594		Edward E. Blissman.....	2 50	47940		Stephen M. Bull	557 55
47644	46554	Geo. Strong Harral Co., Inc.	35 60	47595		New York Infirmary for Women and Children.....	397 00	47941	2-1-18	John F. Burke	12 25
47645	46520	Saverno Products Co.....	240 50	47826		Roman Catholic House of The Good Shepherd	3,258 63	47942		Jas. Burnes	55 00
47646	47375	Ginn & Co.....	149 13	47827		St. Mark's Hospital of New York City	145 20	47943		Annie Burns	140 00
47647	11-30-17	Art Metal Const. Co.....	167 00	47828		St. Agatha Home for Children	6,336 95	47944	1-29-18	E. W. Caddick	82 66
47648	12-31-17	Richmond Ice Co.....	185 19	47829		The Jewish Hospital.....	1,644 70	47945	1-30-18	T. J. Callahan	9 25
47649	12-31-17	J. E. Backus Sons.....	16 07	47830		Maternity of the Long Island College Hospital.....	430 65	47946		E. A. Carlin & Bro.	1 96
47650	10-10-17	Manhattan & Queens Traction Corp.	72 00	47817		Children's Aid Society.....	252 50	47947		E. A. Carlin & Bro.	3 00
47651	47371	American Book Co.....	148 02	47818		New York Catholic Protectory	5,468 75	47948	1-21-18	T. Carlucci	26 50
47652	47379	Silver, Burdett & Co.....	142 71	47819		Brooklyn Industrial School Assn. and Home for Destitute Children	3,148 64	47949		Jas. Clearwater	15 00
47653	47373	The Baker & Taylor Co.....	896 85	47820		Brooklyn Nursery and Infants' Hospital	311 74	47950	3-19-18	The Cleveland Dental Mfg. Co.	4 00
47654	12-7-17	Powers Accounting Machine Co.	362 80	47821		Catholic Guardian Society of Diocese of Brooklyn.....	152 50	47951		L. Cohen	23 80
47655	1-1-18	The King Tire Co.	5 00	47822		Catholic Guardian Society of the Diocese of Brooklyn....	40 00	47952		Conlin & Co.	27 89
47662		Louis Imershein	84 45	47823		Long Island College Hospital	2,426 06	47953	2-23-18	Cornell Lumber Co.	82 03
47659	44547	Woldenberg & Schaar	19 20	47824		Misericordia Hospital	100 70	47954		Cornell Lumber Co.	527 27
47757	47380	F. C. Stechert Co.....	144 87	47888		New York Nursery and Child's Hospital	9,429 45	47955		Fred Coulton	32 50
47758	47380	F. C. Stechert Co.....	262 10	47889		Ordinance Sergt. Earl O. Burnes	\$23 25	47956	2-25-18	W. J. Cushing & Co.	8 45
47760	47379	Silvert, Burdett & Co.	67 52	47890		Sergt. Harvie S. Gardner ..	23 25	47957	2-9-18	D. F. Dakin Co.	41 00
47763	47380	F. C. Stechert Co.....	123 47	47891		Sergt. Thomas M. Langan..	23 25	47958	1-31-18	Frank Davis & Co.	2 04
47764	47380	F. C. Stechert Co.....	168 55	47892		Major Daniel F. Nial	12 75	47959	2-1-18	Donohue's Garage	1 00
47765	47380	F. C. Stechert Co.....	182 70	47957		Sergt. Geo. Sculley	23 25	47960		George Everts	12 00
47766	47375	Ginn & Co.....	249 47	47958		George Bloom	5 60	47961	2-1-18	Garrison Coal Co.	41 41
47759	47373	The Baker & Taylor Co....	464 08	47959		Du Bois Bros. Garage	810 00	47962	2-1-18	H. G. Gregory	17 77
47761	47373	The Baker & Taylor Co....	514 40	47960		V. T. Pine	15 00	47963	2-1-18	Elting Harp	35 00
47762	47375	Ginn & Co.....	17 01	47961	2-11-18	Eugene Scherman	3 00	47964	1-1-18	Frank Harth	16 70
47679	11-22-17	Franks Dept. Store	12 74	47962	2-8-18	Paul Schmid Co.	24 29	48001		Leo C. Harte	43 54
47680	11-7-17	Hull, Grippen & Co.	1 35	47963	2-8-18	John Schoonmaker & Son..	2 04	48002	2-1-18	Haviland-Sutton Co.	94 34
47681	11-24-17	American Type Founders Co.	14 66	47964	2-7-18	H. L. Schultz	4 00	48003	1-17-18	Cordelia Hilke	11 28
47682	11-7-17	American Type Founders Co.	3 05	47965	2-7-18	William J. Seaton	8,583 36	48004	2-1-18	A. P. Husted Co.	29 00
47683	7-28-17	Bausch & Lomb Optical Co.	2 40	47966	1-29-18	H. G. Seely	13 41	48005		David J. Irish	4 50
47684	11-16-17	F. N. Du Bois & Co.	13 50	47966	2-19-18	Asa L. Shipman's Sons	1 30	48006	2-1-18	Leonard Jaycox	22 50
47685	11-22-17	Franks Dent. Store	64 00	47967	1-1-18	Sloan & Clapper, Inc.	76 20	48007	1-9-18	G. Q. Johnson.....	49 50
47686	11-1-17	The H. C. Hansen Type Foundry	62 80	47967	12-22-17	Harvey N. Smith	126 00	48008	1-23-18	H. R. Kidney, Agent and Warden, Auburn, N. Y....	324 00
47687	9-12-17	Thomas Garner & Co., Inc.	3 75	47968	2-6-17	P. D. Smith	193 50	48009	12-29-17	W. A. Klingbeil	17 50
47688	11-23-17	Franks Dept. Store	16 30	47969	2-6-17	Sneed & Matthews	468 56	48010		B. H. Louisbury	60 00
47689	11-14-17	J. E. Linde Paper Co.....	35 10	47970	2-2-18	L. Sonneborn Sons, Inc.	206 40	48011	1-31-18	Peekskill Garage & Supply House	81 80
47690	12-6-17	Owens & Beers, Inc.	2 10	47971	2-11-18	St. Francis Hospital	27 00	48012		Philoptown Garage	110 80
47691	12-17-17	Sinclair & Valentine Co....	3 25	47972	12-29-17	Standard Oil Co. of N. Y. ...	13 75	48013	1-24-18	V. T. Pin	85 00
47676	10-20-17	Herman Auskult	7 84	47973	1-23-18	Standard Oil Co. of N. Y. ...	490 78	48014	12-22-17	Geo. W. Pratt & Son.....	684 28
47677	10-19-17	John J. Kenney Co.	20 81	47974	3-26-18	Streit Bros.	4 05	48015	2-1-18	W. E. Pruden Hdw. Co.	115 93
47678	10-27-17	John F. Koop	8 52	47975	2-1-18	C. G. Swackhamer	18 23	48016	2-1-18	Oliver H. Quimby.....	136 40
47666		Lignum Carpenter Works..	19 58	47976	10-1-17	Stubleys Garage & Auto Co.	31 50	48017		Rainier Motor Corp.....	7 96
47663	12-3-17	Lignum Carpenter Works ..	45 23	47977	2-1-18	The Texas Co.	116 30	48018	8-28-17	F. Ranscht	70 62
47664	12-3-17	Lignum Carpenter Works ..	37 31	47978	1-23-18	Otto Theide	9 00	48019		Rudolph Rickborn	830 81
47665	1-2-17	Julius Haas & Sons	8 83	47979		J. F. Thompson	10 65	48020	1-29-18	Chas. E. Riess & Co., Inc..	100 40
47667	11-19-17	Louis Messer	84 29	47980		Robert Tilford	20 00	48021		Alva Roosa	35 00
47668	12-1-17	H. A. Jimmerson	89 74	47981		The Warburton Ave. Book & Art Co., Inc.	4 00	48022	1-10-18	Ted Rousseau	30 00
47669	12-15-17	Lignum Carpenter Works ..	111 89	47982	1-11-18	Ward Baking Co.	236 16	48023	2-1-18	William Ruger	31 50
47670	12-6-17	I. Youdelman	7 27	47983	1-31-18	Washburne Pharmacy-L. Minor Sherow, Prop.	15 35	48024	2-1-18	Chris Ten Hogen.....	130 00
47671	11-28-17	John F. Koop	40 32</								

January and February.			Special Revenue Bond Funds.	Corporate Stock Funds.	Special and Trust Funds.	Total, February, 1918.	Total, February, 1917.
1918.	1917.						
244,341 48	230,974 46	Plant and Structures	84,339 72	244 12	27,730 36	31,955 00	101,718 79
1,059,548 09	697,459 95	Public Charities	340,208 75	178,339 03	108,934 15	627,481 93	316,127 00
2,940,638 71	1,590,439 17	Street Cleaning	1,361,646 58	156,992 79	3,760 84	1,536,675 61	728,340 09
69,927 51	94,763 03	Taxes and Assessments	45,980 51	45,980 51	47,478 37
1,177,338 89	1,627,901 84	Water Supply, Gas and Electric- ity	399,308 61	10,518 11	36,061 45	531,241 64	675,437 01
1,856,566 95	1,446,344 68	Fire Department	814,303 12	8,803 68	108,808 03	932,529 11	892,294 45
117,156 27	119,942 34	Law Department	31,523 10	31,523 10	80,890 79
3,063,329 14	3,515,230 69	Police Department	1,413,060 93	88,761 26	5,625 00	1,614,947 19	1,493,599 97
75,176 50	107,547 74	Tenement House Department	25,779 80	25,779 80	53,000 31
		President, Borough of:					
786,406 66	899,828 69	Manhattan	174,786 36	27,798 95	248,524 59	365,458 49
184,679 34	210,800 77	Bronx	51,965 71	12,572 57	73,223 06	87,513 25
475,493 65	482,246 20	Brooklyn	119,221 22	1,059 55	49,810 50	201,733 52	189,496 81
373,829 17	365,616 33	Queens	129,349 65	14,173 08	19,186 28	11,911 03	167,491 72
182,273 29	174,941 08	Richmond	50,636 05	3,922 97	23,720 26	8,271 64	95,822 33
109,345 33	105,186 45	Board of City Record	60,221 75	4 90	60,226 65	71,155 81
324,637 79	298,145 17	Board of Water Supply	100,218 69	100,218 69	91,486 81
796,416 48	788,211 71	Charitable Institutions	382,566 82	382,566 82	311,301 08
768,595 09	762,575 65	Courts	390,695 47	4,712 54	395,408 01	436,893 33
4,250,052 39	4,203,673 97	Public Service Commission	2,846 23	214,012 86	841,111 65	1,091,551 69	1,759,439 88
5,347,495 16	4,177,306 46	Miscellaneous	931,148 01	249,751 59	1,494,584 47	121,826 41	1,757,435 93
\$67,707,395 71	\$56,818,626 70	Total Disbursements ..	\$35,151,010 01	\$1,094,905 70	\$3,601,062 05	\$619,273 52	\$23,158,252 39
		Balance at end of period				\$35,956,161 46	\$30,263,531 32
		Sinking Funds—					
\$10,336,896 43	\$7,949,104 35	Receipts				\$3,895,721 57	\$6,156,259 43
		Balance at beginning of period				2,930,045 54	3,607,966 31
		Payments				\$6,825,767 11	\$9,764,225 74
10,654,690 82	16,564,965 32	Balance at end of period				5,997,546 13	8,779,947 41
		Special Funds—					
21,523,254 85	15,969,609 85	Receipts				\$18,741,153 81	\$4,646,025 71
		Balance at beginning of period				1,084,148 12	501,022 63
		Payments				\$19,825,301 93	\$5,147,048 34
21,853,072 30	16,226,727 48	Balance at end of period				18,799,231 69	4,766,714 07
		Aggregate balance at end of period				\$1,026,070 24	\$380,334 27
		Aggregate balance at beginning of period				\$37,810,452 68	\$31,628,143 92
		Increase				24,691,728 54	27,971,569 69
						\$13,118,724 14	\$3,656,574 23

A. J. JOHNSON, Chamberlain.

DEPARTMENT OF FINANCE.

OFFICE OF THE CHAMBERLAIN.

Statement of Receipts and Payments of The City of New York for the Nine Days Ended March 9, 1918.

	City Treasury.	Sinking Funds.	Special Funds.	Total.
Balances Feb. 28, 1918.....	\$35,956,161 46	\$828,220 98	\$1,026,070 24	\$37,810,452 68
Receipts	5,964,403 96	589,415 60	16,251,040 32	22,804,859 88
Total	\$41,920,565 42	\$1,417,636 58	\$17,277,110 56	\$60,615,312 56
Payments	25,058,635 65	107 53	15,119,391 95	40,178,135 13
Balances Mar. 9, 1918.....	\$16,861,929 77	\$1,417,529 05	\$2,157,718 61	\$20,437,177 43

A. J. JOHNSON, Chamberlain.

Department of Public Charities.

Report for Week Ended March 16, 1918.

Appointed—Trained Nurses: Kathryn Devaney, Ruth Eldred, Leola E. Threlkeld, Hulde Race, Marie Holfelder, Nellie Hickey, Florence E. Montgorn, Lulu Fennikon, Emma A. Cole, Elsie Hunt, Celia Dormada, at \$600 per annum; Blanche M. Parsons, Corzie H. Nesinore and Elizabeth Tessitore, \$660 per annum; Olive La Gassion, Alberta Bapacoker and Alice M. Smith, at \$720 per annum. Attendants: Ada Beyea, Cath. Combs, Ida Vogel, Mary L. Dowling, James Burke, Raymond Fitzsimmons, Eugene Kinnison, John Shanley, Harry Lynch, An. Schlaef, Clarence B. Dorman, Harry F. Lynch, Peter J. Brennan, James J. Brannan, Jas. E. Crawford, Annie Donohue, Caroline E. Ryan, Charles Gilliams and Daniel O'Connor, at \$360 per annum; Margaret McQuade, at \$600 per annum; Anna Kishouth, Ruth Brooth, Mary Fitzpatrick and Cath. Fitzpatrick, at \$480 per annum; M. F. O'Connor, at \$420 per annum; Jos. Howard, at \$390 per annum. Hospital Helpers: Cath. Lannon and Sadie McKenna, at \$240 per annum. Sophie Brookawsky, at \$336 per annum. Cooks: Annie Duffy and Richard Keyshian, at \$600 per annum; Gottlieb Buebler, at \$540 per annum; Gustav Hess, at \$480 per annum. Grace B. Duffy, Clerk, at \$660 per annum. Assistant Institutional Clerks: Charles McCaffrey and Herbert Corrigan, at \$300 per annum; Florence O'Brien, at \$480 per annum. Martin Dowd, Engineer, at \$5 a day. Cornelius B. Cosgrove, Superintendent, at \$2,100 per annum. Nora Rice, Matron, at \$420 per annum. Josephine M. Marriott, Stenographer, at \$720 per annum. Andrew Casazza and Frank J. Finnegan, Deckhands, at \$720 per annum. Edward F. Redmond, Physician, at \$4 a day. John Fane, Mortuary Helper, at \$792 per annum. Martin McGowan, Fireman, at \$3.50 a day.

Roman L. Modre, Department Secretary, at \$3,500 per annum. Frank Palte, Carpenter, at \$4.50 a day. Medical Internes: Raymond O. Block, at \$300 per annum; Wm. H. Ball and Ralph Herz, at \$360 per annum; Henry Sanft and Ernest Hirschhoff, at \$240 per annum. Assistant Pathologists: Geo. P. Schmidt, at \$1,740 per annum; Mildred Fish, at \$1,440 per annum. Michael J. Rickard, Superintendent, at \$1,980 per annum. Elsie Fox, Radiographer, at \$1,080 per annum. **Services Ceased**—Hospital Helpers: Wm. Moore, at \$600 per annum; Patrick Gorman, at \$288 per annum; Lily Burns, at \$300 per annum. Pupil Nurses: Telka Terell and Eliz. Johnson, at \$180 per annum; Lavina Hanna, at \$120 per annum; Kathryn Devaney, Ruth Eldred and Elsie Hunt, at \$144 per annum. Trained Nurses: Alice Van Horn, Vina Smith, Beatrice Bliss, Carrie Orr and Nellie E. Martin, at \$720 per annum; Edith Landahl, at \$600 per annum; Edith Feldon, Mollie J. Hickey, Leslie A. Raley, Loretta Berris, Belle Simmons, Edith Matheson and Gladys Ferguson, at \$660 per annum; Sadie McGarry and Evie Lantrip, at \$600 per annum. Attendants: Harry Lynch, Michael Newman, John W. Doe, Harry F. Lynch, James Lowdell, John Lane, Wm. Schlaef, Ernest G. Kuster, Fred Lawson, Charles C. Keegan, Harry Clearwater, Thomas Keenan; Thos. Shepherd, Helen Thomson, Susan Fitzpatrick and Jessie Sears, at \$360 per annum; Thomas Murphy, at \$300 per annum; Mary Fitzpatrick, Catherine Fitzpatrick, Thomas J. Hogan, Thomas J. Hogan, Francis Nugent and Mary Burns, at \$480 per annum; Arthur B. Lake, at \$420 per annum. Clerks: Cath. M. McGowan and John J. Conway, at \$360 per annum; Rita Greenfield, at \$600 per annum. Fred Ceillias, Head Cook, at \$640 per annum. Chas. Stewart, Owen K. Jensen, Charles From and Patrick Semmon, Cooks, at \$480 per annum. Assistant In-

stitutional Clerks: Marguerite Cullen, at \$460 per annum; Harold A. Gunther and Geo. A. Roberts, at \$360 per annum. William N. Bird and Frank Como, Deckhands, at \$720 per annum. Frank J. Murphy, Deputy Lay Superintendent, at \$1,080 per annum. Wm. J. Ryan, Assistant Physician, at \$900 per annum. Charles Schremm and Patrick Cummings, Mortuary Helpers, at \$798 per annum. Geo. F. Scheedy, Assistant Physician, at \$480 per annum. India Huston, Matron, at \$720 per annum. Dorothy Dublin, Social Investigator, at \$1,050 per annum. Charles C. Hughes, Department Secretary, at \$3,500 per annum. Medical Internes: Wellington B. Huntley and Jay J. Hoodlet, at \$360 per annum; Daniel J. Horning, at \$300 per annum. **Died**—Joseph Duffy, Hospital Helper, at \$600 per annum; Mary E. Curtin, Social Investigator, at \$1,200 per annum.

Title Changed—Agnes M. McGinnis, to Teacher, at \$720 per annum; Foster H. Platt, to Deputy Medical Superintendent, at \$1,800 per annum.

Promoted—Trained Nurses: Eliz. Steinmetz, to \$660 per annum; Anna Falconer, to \$720 per annum. Margt. McMullen and Reginald A. Kelly, Pupil Nurses, to \$180 per annum. Bookkeepers: Alex. Matthey and Andrew Pfleging, to \$1,320 per annum; Burnes Solomon, to \$1,200 per annum. Dennis A. Downing, Clerk, to \$1,200 per annum. Frances J. Meade, Chief Nurse, to \$780 per annum.

Borough of Manhattan.

BUREAU OF BUILDINGS.

Report for Week Ended March 9, 1918.

Plans Filed—For new buildings, 3; estimated cost, \$9,200. For alterations, 64; estimated cost, \$319,250. Buildings reported as unsafe, 40; other violations of law reported, 264; exit orders, 14.

Report for Week Ending March 16, 1918.

Plans Filed: For new buildings, 7; estimated cost, \$428,000. For alterations, 44; estimated cost, \$163,130. Buildings reported as unsafe, 50; other violations of law reported, 285; exit orders, 11.

Changes in Departments, Etc.

DEPARTMENT OF FINANCE.

Appointed—Temporary Clerks at \$3 a day: William Kral, 24 E. 116th st., March 6; Michael Lipfield, 57 W. 114th st., March 5, and Albert J. Phillips, 34 Jefferson ave., Brooklyn, March 9, Bureau for the Collection of Taxes, Brooklyn; Francis J. Conroy, 674 E. 22d st., Brooklyn; Henry W. Herbetz, 247 Kosciusko st., Brooklyn, March 6, and Francis W. Zeimer, 706 Leonard st., Brooklyn, March 12, Bureau of Audit, Central Payroll Divi-

sion; Henry Greenfield, 907 Lafayette ave., Brooklyn, and Alex. R. Baxter, 32 W. 60th st., March 5, Bureau of Audit, Division of Auditors and Examiners. Temporary Bookkeepers at \$4 a day, Bureau of Municipal Investigation and Statistics: Pauline Borgos, 447 Rogers ave., Brooklyn, March 5; John Gusmano, 2444 Prospect ave., Bronx, March 11. Temporary Tabulating Machine Operators at \$2.50 a day, Bureau of Municipal Investigation and Statistics: Mary Trebra, 205 Nicholas ave., Brooklyn, and Ruth Schatzel, 1529 Sixty-eighth st., Brooklyn, March 11; Henrietta E. Fox, 86 Washington st., Jamaica, March 18. Temporary Clerks at \$600 per annum, Central Payroll Division, Auditing Bureau: Viola H. Cassidy, 2406 Bedford ave., Brooklyn, March 13; Irene K. Mulcahy, 147 Congress st., Brooklyn, March 11.

Salaries Fixed—John J. Carey, Financial Clerk, at \$2,400 per annum, March 16, and transferred from Bureau for the Collection of Taxes to Bureau for the Collection of City Revenue.

Services Ceased—Irene K. Mulcahy and Viola H. Cassidy, Temporary Tabulating Machine Operators at \$2.50 a day, Bureau of Municipal Investigation and Statistics, March 9. Bureau for the Collection of Taxes: Marie A. Roche, Temporary Adding and Billing Machine Operator at 50c. an hour, March 13; Joseph G. Culligan, Temporary Clerk at \$3 a day, Feb. 27. Temporary Bookkeepers at \$4 a day, Bureau of Municipal Investigation and Statistics: Charles K. Feldman, Feb. 26; Maurice Cohn, March 15; William Reigrotsky, March 6. William T. Matthews, Bookkeeper at \$1,350 per annum, Division of Disbursements, Auditing Bureau, Feb. 19. Norman C. Cooper, Clerk at \$1,200 per annum, Bureau for the Collection of City Revenue, March 31. Beatrice E. Shaughnessy, Clerk at \$600 per annum, Manhattan Office, Bureau for the Collection of Assessments and Arrears, March 24. Thomas F. C. Young, Clerk at \$600 per annum, Division of Receipts, Auditing Bureau, March 12. Jesse H. Green, Clerk at \$300 per annum, Bureau of Law and Adjustment, March 13. John G. Kelly, Temporary Tabulating Machine Operator at \$2.50 a day, March 7.

Retired—Lewis M. Peck, Clerk, Bureau for the Collection of Assessments and Arrears, March 1, on an annuity of \$600.

DEPARTMENT OF DOCKS AND FERRIES.

Appointed—Joseph Cocart, Thomas Durkin, Frank Quagliano, Peter McMahon and James Kelly, Marine Stokers, at \$105 a month, Jan. 25; Edward McClary, Oiler, at \$1,320 per annum, Jan. 28; Louis Tausk and James Curry, Laborers, at \$3 a day, Jan. 30; Joseph Winsfield, Diver's Tender, at \$3.50 a day, Jan. 16.

Died—Michael Stapleton, Ship Carpenter, Jan. 20.

Title Changed—John C. Brooks, from Oiler, at \$1,320 per annum, to Marine Engineer, at \$1,740 per annum, Jan. 22; Francis A. Clark, from Laborer, at \$2.75 a day, to Dock Builder, at \$4.50 a day, Feb. 1.

Promoted—Vincent Marsh, from Marine Engineer, at \$1,740 per annum, to Chief Marine Engineer, at \$1,860 per annum, Jan. 22.

Reassigned—Thomas E. Walsh, a Diver, at \$10 a day, Jan. 16; Richard F. Daly, Dockmaster, at \$2,100 per annum, Jan. 29.

Reinstated—Charles J. Walsh, Laborer, at \$3 a day, Jan. 29.

Wages Increased—William F. McCann, Attendant, from \$2.75 to \$3 a day, Jan. 1. Cleaners: Mary A. Gaffney and Mary F. Meyer, from \$1.75 to \$2 a day; Elizabeth V. Burke, Mary A. Kennedy, Margaret Nolan, Mary O'Neill, Catherine J. Reilly and Mary E. Sullivan, from \$2 to \$2.25 a day, Jan. 1.

Salaries Increased—John C. Schuster, Clerk, from \$1,200 to \$1,320 per annum, Jan. 1. Stenographers and Typewriters: Arthur Lowe, from \$900 to \$960 per annum, Feb. 15; John F. Niebutor, from \$900 to \$960 per annum, March 1.

Salaries Decreased—Jan. 1: Joseph A. Boylan, Stenographer and Typewriter, from \$1,800 to \$1,680 per annum; Hugh F. McLaughlin, Architectural Draftsman, from \$1,800 to \$1,600 per annum; Herman A. Martens, Assistant Engineer, from \$2,460 to \$2,280 per annum. Clerks: John H. Hundemann, from \$1,200 to \$1,080 per annum, and Jeremiah J. Fahey, from \$1,200 to \$1,050 per annum; John G. Hungerford, Foreman Painter, from \$1,800 to \$1,680 per annum; Ralph H. Baxter, John T. Bermingham, Daniel A. Crowley, Mark T. Hayes, Gottlieb Lang, Thomas F. Lynch, Willis A. Morton, James P. Quinn, August Strittmatter, Daniel Sullivan and Alexander J. Zinner, Chainmen and Rodmen, from \$1,200 to \$1,140 per annum.

Wages Decreased—James Cosgrove, John F. McDonald and John G. Kennedy, Watchmen, from \$2.75 to \$2.25 a day, Jan. 1.

Appointments Rescinded—John L. Fogarty, Charles A. Miller and Frank C. Litkenhouse, Laborers, at \$2.75 a day, Feb. 1.

Reassigned—John Purcell, Boilermaker, at \$4.50 a day, Feb. 2; Thomas F. Cooke, Machinist, at \$5 a day, Feb. 8; Thomas V. Golden, Deckhand, at \$936 per annum, Feb. 13; William J. McGlone and Garrett Lane, Pavers, at \$5 a day, Feb. 12; Joseph Hogan, Laborer, at \$3 a day, Feb. 25.

Services Ceased—Philip Guise, Assistant Engineer, Jan. 31; Patrick McCambridge, Deckhand, Feb. 6; Arthur Lowe, Stenographer and Typewriter, Feb. 28; Louis Tausk and James Curry, Temporary Laborers, at \$3 a day, Feb. 21.

Died—Robert F. Aram, Clerk, at \$2,580 per annum, Jan. 25; John Laffey, Marine Stoker, at \$105 a month, Feb. 11; James McMahon, Dockmaster, at \$2,100 per annum, Feb. 23.

Transferred—Jeremiah P. Cray, Laborer, at \$3 a day, from Police Department, March 1; Mary E. Kelly, Clerk, at \$900 per annum, to the College of the City of New York, Feb. 11; Joseph A. Boylan, Stenographer and Typewriter, at \$1,680 per annum, to Secretary to the Commissioner, at \$3,000 per annum, Jan. 6.

Title Changed—Thomas F. Fleming, from Laborer, at \$3 a day, to Dock Builder, at \$4.50 a day, March 1.

Promotion Rescinded—John C. Schuster, Clerk, at \$1,200, to Bookkeeper, at \$1,320 per annum, Jan. 1.

Appointed—Thomas H. Harris, Stenographer and Typewriter, at \$900 per annum, Feb. 25.

DEPARTMENT OF PARKS.

BRONX.

Appointed—Michael Piclo, 652 Jackson ave., Driver with Team and Vehicle, at \$5.50 a day, March 23.

Appointed—James Biggart, Sedwick ave. and Wolf st., Driver with team and vehicle, at \$5.50 a day, March 23.

Reassigned—Thomas O'Kane, 299 Willis ave., Stoker, at \$3.50 a day, March 27.

Retired—John Thiele, 4325 Park ave., Laborer, on an annuity of \$316, effective April 1.

Appointed—M. Scheppenhäuser, Cornwall ave. and McClelland st., Driver with team and vehicle, at \$5.50 a day, effective March 30.

MANHATTAN AND RICHMOND.

Services Ceased—Helen Waterson, 140 W. 93rd st., Cottage Attendant, at \$768 per annum, March 21.

Title Changed—Frank D. Russo, 242 Mulberry st., from Laborer to Cleaner, at \$3 a day, March 16.

Transferred—Frank D. Russo, 242 Mulberry st., Cleaner at \$3 a day, to President, Borough of Manhattan, at \$864 per annum, March 25.

Died—Gertrude E. Hutchinson, 498 W. 158th st., Playground Attendant at \$1,020 per annum, March 24.

Retired—James L. McDermott, 167 W. 146th st., Plumber's Helper at \$3.25 a day, on an annuity of \$489.12, effective April 1.

QUEENS.

Transferred—James F. McGovern, Gardener, at \$3 a day, Department of Parks, Brooklyn, March 23.

BOARD OF WATER SUPPLY.

Services Ceased—Charles Strauss, President of the Board, March 19.

Appointed—Benjamin F. Einbigler, 600 W. 113th st., Secretary to the Board, at \$5,000 per annum; Eugene A. Wise, 537 W. 123rd st., Confidential Secretary to Commissioner Galvin, at \$2,200 per annum, March 19.

Wages Fixed—Laborers at \$3 a day: John L. Hoffman, Anthony G. Wager, James K. DuBois, Walter Jones, Charles Jones, Allen Terwilliger, John Leonard, George Trowbridge, John H. Hyser, Edward Markle, Ward Beesmer, John Johnston, Abram Constable, Charles O. Davis, William H. Burgher, Harvey Marshall, Jacob Jansen, Harvey Nichols, John Drum, Homer Adams, Ernest A. Brown, Harry F. Turnier, John Linnin, Hobart Ferris, George Nippert, John Muller, Arthur Bates, George Wilhelm, Cornelius Sweeney, Joseph Dapice, Gustave C. Surdez, Michaelangelo Lena, Edward H. Keenan, Jr., Charles G. Schwillie and Van Wyck Townsend. Laborers at \$2.75 a day: Clarence A. Brandow, Harvey Q. Johnson, George R. Moseman, Francis Morris and Lawrence Hogan. Laborer at \$3.25 a day: Mahlon E. Wright.

Salaries Fixed—Assistant Engineers at \$2,388 per annum: Pierre M. Hulsart, March 1; William Meadowcroft and Kenneth B. Emmerson, March 16.

Services Ceased—Julian P. Richmond, Assistant Engineer, March 19; Daniel A. Ward, Axeman, March 31; John Healy, Watchman, March 12; Francis G. Sheridan, Mechanical Draftsman, March 31.

Died—Christopher C. Arthur, Inspector, Feb. 1.

Transferred—Abram J. Connolly, Wm. H. Fancher, Clair A. Haynes, John G. Leopold, Abel Every and Ashley W. Cooper, Gage Keepers, to Department of Water Supply, Gas and Electricity, Feb. 28; Wm. F. Lindeman, Clerk, to Children's Court, Feb. 10; Robert MacLachlan, 1 Shipley st., Woodhaven, L. I., Inspector, at \$130-\$140 per month, from office of the President of Brooklyn, Feb. 14.

DEPARTMENT OF EDUCATION.

Appointed—Anton Albert, 233 Irving ave., Brooklyn, Junior Draftsman, Bureau of School Buildings, \$900 per annum, March 16. Clerks (temporary), Bureau of Supplies: James J. Norris, 782 Lincoln pl., Brooklyn, at \$960 per annum, March 15; John C. Rapp, 400 Chestnut st., Brooklyn, at \$840 per annum, March 12; Percy L. Grandy, 222 W. 27th st., Manhattan, at \$660 per annum, March 13. Laborers, Bureau of Supplies, at \$3 a day, for an additional fifteen days: Bennie Notole, Morris Gross, Charles Simmons, Charles Tyson and Tony Guigleilmo, March 15; William Greene and Sam Markowitz, March 16; Carlo Fogliano, Nathan Katz and Angelo Cataldo, March 18; Gaetomo Malomo and Zise Rosentvig, March 16.

Services Ceased—August Gondeck, Clerk, Superintendent of Schools, March 14; Edward F. Blake, Clerk, Bureau of Attendance, March 12; Isidor Jacobovitz, Laborer, Bureau of Supplies, March 11; Isidor Seidman, Clerk, Bureau of Supplies, March 9; Carmine Janiro, Cleaner, P. S. 20, Queens, March 16; Timothy Killoran, Janitor, P. S. 55, Queens, March 16; Nettie Saron, Clerk, office of the Superintendent of Schools, March 2.

Appointed—Martha D. Munder, 657 Bryant ave., Bronx, Clerk (temporary), at \$600 per annum.

DEPARTMENT OF PUBLIC MARKETS.

Transferred—Stenographers and Typewriters at \$960 per annum: Adelaide Alexander and Margaret A. McNamee, from the Board of Estimate and Apportionment; Henrietta Simon, from Tenement House Department; Mollie Rothstein, from Municipal Civil Service Commission, March 16.

Appointed—Deputy Commissioners: William W. Smith, at \$6,000 per annum, March 19; Laura A. Cauble and William P. Mury, at \$5,000 per annum, March 18; Edward J. O'Malley, at \$5,000 per annum, March 11; Thomas F. Byrd, Secretary to Department, at \$3,500 per annum, March 18; Henrietta Reid, Secretary to Commissioner, at \$2,500 per annum, March 16.

DEPARTMENT OF PLANT AND STRUCTURES.

Retired—Amos L. Poole, 186 Stockholm st., Brooklyn, Watchman, on an annuity of \$474.75, March 16.

Services Ceased—Mrs. Alice Boyle, 216 E. 70th st., Manhattan, Attendant, Mar. 27.

Died—Robert Unger, 405 Tenth ave., L. I. City, Laborer, March 22.

Retired—William Pakenham, Riveter, on an annuity of \$733.80, effective April 1.

LAW DEPARTMENT.

Appointed—Hannah Messinger, 249 East Houston st., and Catherine M. Frizzell, 365 Pleasant ave., Stenographers and Typewriters, at \$720 per annum, March 27.

Appointed—Clerks, at \$360 per annum: Vincent P. Gonnoud, 226 49th st., Brooklyn; Julius Stern, 314 E. 3d st., Manhattan, March 21; Abraham Weiss, 54 Harrison ave., Brooklyn; Charles Adler, 177 Boerum st., Brooklyn; John J. Fagan, 1499 Edgewater rd., Bronx; John Welsh, 413 Pansy st., Glendale, and Abraham Godfried, 136 Rivington st., Manhattan, March 28.

Services Ceased—Isidore J. Rosenberg, Clerk, at \$360 per annum, March 23.

Appointed—Sadie Kranz, 156 Sumner ave., Brooklyn, Stenographer and Typewriter, at \$720 per annum, effective April 8.

BOROUGH OF MANHATTAN.

Appointed—Temporary Asphalt Workers at \$3 a day, Bureau of Highways: James Devins, 301 E. 80th st., March 21; Robert Gilling, 453 E. 158th st., March 20; Archie Volland, 313 Crimmins ave., March 25; Chas. W. Gessner, 32 W. Jackson ave., Corona, L. I., March 22; Nicola Martino, 61 Henry st.; Wm. A. Jackson, 5 W. 133d st.; Wm. H. Rose, 2129 Madison ave., and Joseph Haynes, 44 W. 131st st., March 19; Angelo Ambrosino, 628 Grand ave., Brooklyn, March 20. Laborers at \$3 a day, Bureau of Highways: Joseph P. McQuade, 444 E. 56th st., and Andrew Saledo, 425 E. 114th st., March 21; Henry Jacob, 790 Eleventh ave., March 15; Vincenzo Forcino, 334 E. 109th st., March 20.

Reassigned—Bureau of Highways: Salvatore Sena, 210 E. 74th st., Emergency Asphalt Worker at \$3 a day, March 21; John J. Smith, 202 E. 75th st., Laborer at \$3 a day, March 21.

Wages Decreased—Salvatore Aprigliano, Asphalt Worker, from \$3.20 to \$3 a day, March 25.

Died—Michael J. Ahearn, 521 W. 50th st., Laborer at \$3 a day, Bureau of Highways, March 7.

Salary Increased—William J. Donovan, 2603 Eighth ave., Automobile Engineman, from \$1,200 to \$1,440 per annum, Mar. 16.

Title Changed—Luigi Gasparini, from Asphalt Worker to Laborer at \$3 a day, Bureau of Highways, March 20.

Services Ceased—Morris Kiel, 405 S. 5th st., Brooklyn, Elevatorman at \$912 per annum, Bureau of Public Buildings and Offices, March 23.

Appointed—Frank D. Russo, 242 Mulberry st., Cleaner at \$864 per annum, Bureau of Public Buildings and Offices, March 25. George Washington, 155 W. 133rd st., Temporary Asphalt Worker at \$3 a day, Bureau of Highways, March 22. Thomas J. Wallace, 1736 Second ave., Janitor (temporary) at \$1,200 per annum, Bureau of Public Buildings and Offices, March 16.

Reassigned—John Joseph Clark, 338 E. 32nd st., Asphalt Worker (temporary) at \$3 a day, Bureau of Highways, March 22.

Services Ceased—Orrin L. Brodie, 240 Fisk ave., West New Brighton, S. I., at \$2,940 per annum, Bureau of Administration, March 31.

Change in Compensation Revoked—Michael McCarthy, 444 W. 19th st., Laborer, Bureau of Public Buildings and Offices, from \$3 a day to \$912 per annum.

Services Ceased—William Forster, Asphalt Worker, at \$3 a day, Bureau of Highways, Asphalt Plant, March 23.

Reassigned—John J. Smith, 202 E. 75th st., Laborer, at \$3 a day, Bureau of Highways, March 21.

Wages Decreased—Arthur Monahan, Laborer, from \$3.25 to \$3 a day, Bureau of Sewers, March 18.

Died—James Ginnerty, 205 Monroe st., Laborer, at \$3 a day, Bureau of Sewers, March 24; George W. Sweeney, 2909 Avenue D, Brooklyn, Attendant, at \$984 per annum, Bureau of Public Buildings and Offices, March 25.

Appointed—Joseph T. Smith, 238 E. 79th st., Temporary Laborer, at \$3 a day, Bureau of Highways, March 22; Frank Schipano, 843 Kent ave., Brooklyn, Asphalt Worker, at \$3 a day, Bureau of Highways, Asphalt Plant, March 25. Bureau of Public Buildings and Offices: Isidore Gottesman, 24 Clinton st., and Amedeo Cassone, 15 Cannon st., Cleaners, at \$864 per annum, March 22; Helen Morgan, 448 W. 58th st., Telephone Operator, at \$660 per annum, for 30 days, March 26.

Transferred—Joseph E. Doyle, 566 W. 170th st., Laborer, at \$3 a day, from Department of Docks and Ferries, to Bureau of Public Buildings and Offices, March 25; John Lutz, 116 E. 118th st., Laborer, at \$3 a day, Bureau of Highways, to Department of Water Supply, Gas and Electricity, March 21.

TENEMENT HOUSE DEPARTMENT.

Services Ceased—Elizabeth D. Wolfson, 9 W. 117th st., Stenographer and Typewriter, at \$900 per annum, March 25; Isidore Wagner, 526 New Jersey ave., Brooklyn, and Joseph J. Reilly, 1611 Tenth ave., Brooklyn, Temporary Clerks, at \$360 per annum, March 24; Lillian O'Connell, 83 Norwood ave., Clifton, S. I., Stenographer and Typewriter, at \$900 per annum, Feb. 27.

Transferred—Henrietta Simon, 897 El-

ton ave., Bronx, Stenographer and Typewriter, at \$900 per annum, to Department of Public Markets, at \$960 per annum, March 16.



OFFICIAL DIRECTORY.

Unless otherwise stated, the Public Offices of the City are open for business from 9 a. m. to 5 p. m.; Saturday, 9 a. m. to 12 noon.

CITY OFFICES.

MAYOR'S OFFICE.

City Hall. Telephone, 1000 Cortlandt. John F. Hylan, Mayor. Grover A. Whalen, Secretary. John F. Sinnott, Executive Secretary. Bureau of Weights and Measures. Municipal Building, 3d floor. Telephone, 1498 Worth.

COMMISSIONER OF ACCOUNTS.

Municipal Building, 12th floor. Telephone, 4315 Worth.

BOARD OF ALDERMEN.

Clerk's Office, Municipal Building, 2nd floor. Telephone, 4430 Worth.

P. J. Scully, Clerk.

President of the Board of Aldermen.

City Hall. Telephone, 670 Cortlandt. Alfred E. Smith, President.

BOARD OF AMBULANCE SERVICE.

Municipal Building, 10th floor. Ambulance calls, 3100 Spring. Administration Offices, 748 Worth.

JAMES L. MURRAY, Examiner in Charge.

Municipal Building, 8th floor. Telephone, 594 Worth.

C. D. RHINEHART, Secretary.

ART COMMISSION.

City Hall. Telephone, 1197 Cortlandt. John Quinsey Adams, Assistant Secretary.

BOARD OF ASSESSORS.

Municipal Building, 8th floor. Telephone, 29 Worth.

WILLIAM C. ORMOND, Chairman.

BELLEVUE AND ALLIED HOSPITALS. 26th st. and 1st ave. Telephone, 8800 Madison Square.

DR. JOHN W. BRANNAN, President.

JOHN G. O'KEEFE, Secretary. GENERAL PURCHASE COMMITTEE. Municipal Building, 12th floor. Telephone, 4227 Worth.

JOHN J. DALY, Acting Director.

BUREAU OF THE CHAMBERLAIN. Municipal Building, 8th floor. Telephone, 4227 Worth.

ALFRED J. JOHNSON, Chamberlain.

CHIEF MEDICAL EXAMINER. Municipal Building, 2nd floor. Open all hours of the day and night. Telephone, 3711 Worth. Charles Norris, M. D., Chief Medical Examiner.

BOARD OF CHILD WELFARE.

City Hall. Telephone, 4127 Cortlandt. Robert W. Hebbard, Secretary.

CITY CLERK AND CLERK OF THE BOARD OF ALDERMEN. Municipal Building, 2nd floor. Telephone, 4430 Worth.

P. J. SCULLY, City Clerk.

BOARD OF CITY RECORD. Supervisor's Office, Municipal Building, 8th floor. Distributing Division, 125 Worth st. Telephone, 3490 Worth.

PETER J. BRADY, Supervisor.

DEPARTMENT OF CORRECTION. Municipal Building, 24th floor. Telephone, 1610 Worth.

JAMES A. HAMILTON, Commissioner.

DEPARTMENT OF DOCKS AND FERRIES. Pier "A," North River. Telephone, 300 Rector. Murray Hulbert, Commissioner.

DEPARTMENT OF EDUCATION.

Board of Education. Park ave. and 59th st. Telephone, 5580 Plaza. Stated meetings of the Board are held at 4 p. m. on the second and fourth Wednesdays in every month, except in July and August, when stated meetings are held only on the second Wednesday of each such month.

ARTHUR S. SOMERS, President.

FRANK D. WILLEY, Vice-President. A. EMERSON PALMER, Secretary.

BOARD OF ELECTIONS.

General Office and Office of the Borough of Manhattan, Municipal Building, 18th floor. Telephone, 1307 Worth.

JOHN R. VOORHIS, President.

MOSES M. MCKEE, Secretary. Other Borough Offices.

THE BRONX.

368 E. 148th st. Telephone, 336 Melrose. Brooklyn.

435-445 Fulton st. Telephone, 1932 Main.

QUEENS.

64 Jackson ave., L. I. City. Telephone, 3375 Hunters Point.

RICHMOND.

Borough Hall, New Brighton, S. I. Telephone, 1000 Tompkinsville.

All offices open from 9 a. m. to 4 p. m., Saturdays to 12 noon.

BOARD OF ESTIMATE AND APPOINTMENT.

Municipal Building, 13th floor. Telephone, 4560 Worth.

JOSEPH HAAG, Secretary.

Bureau of Records and Minutes. Municipal Building, 13th floor. Telephone, 4560 Worth. Joseph Haag, Secretary.

OFFICE OF THE CHIEF ENGINEER.

Municipal Building, 13th floor. Telephone, 4560 Worth. Nelson P. Lewis, Chief Engineer.

BUREAU OF PUBLIC IMPROVEMENTS.

Municipal Building, 13th floor. Telephone, 4560 Worth. Nelson P. Lewis, Chief Engineer.

BUREAU OF FRANCHISES.

Municipal Building, 13th floor. Telephone, 4563 Worth. John A. McCollum, Acting Chief of Bureau.

DEPARTMENT OF FINANCE.

Municipal Building, 5th floor. Telephone, 1200 Worth. Charles L. Craig, Comptroller. Charles F. Kerrigan, Secretary to the Department.

Deputy Comptrollers, 7th floor. Louis H. Hahlo, Joseph Johnson, Arthur J. Philbin, Frank J. Prial.

Receiver of Taxes.

Manhattan—Municipal Building, 2nd floor. Telephone, 1200 Worth.

Bronx—177th st. and Arthur ave. Telephone, 140 Tremont.

Brooklyn—236 Duffield st. Telephone, 7056 Main.

Queens—5 Court Square, L. I. City. Telephone, 3386 Hunters Point.

Richmond—Borough Hall, St. George. Telephone, 1000 Tompkinsville.

William C. Hecht, Receiver of Taxes.

Collector of Assessments and Arrears.

Manhattan—Municipal Building, 3d floor. Telephone, 1200 Worth.

Bronx—177th st. and Arthur ave. Telephone, 47 Tremont.

Brooklyn—503 Fulton st. Telephone, 8340 Main.

Queens—Municipal Building, Court Square, L. I. City. Telephone, 1553 Hunters Point.

Richmond—Borough Hall, St. George. Telephone, 1000 Tompkinsville.

Daniel Moynahan, Collector.

FIRE DEPARTMENT.

Municipal Building, 11th floor. Telephone, 4100 Worth.

Brooklyn, 365 Jay st. Telephone, 7600 Main.

Thomas J. Drennan, Fire Commissioner.

DEPARTMENT OF HEALTH.

Centre and Walker sts., Manhattan. Telephone, 6280 Franklin.

J. Lewis Amster, Commissioner.

Frank J. Monaghan, Secretary.

Bureau of Health and Contagious Disease offices always open.

Bronx, 3731 Third ave. Brooklyn, Flatbush ave., Wiloughby and Fleet sts., Queens, 372 Fulton st., Jamaica. Richmond, 514 Bay st., Stapleton.

BOARD OF INEBRIETY.

300 Mulberry st. Telephone, 2990 Spring.

Board meets first Wednesday in each month at 4 p. m.

Francis P. Treanor, Executive Secretary.

LAW DEPARTMENT.

Office of Corporation Counsel.

Main office, Municipal Building, 16th floor. Telephone, 4600 Worth.

William P. Burr, Corporation Counsel.

Brooklyn office, 153 Pierrepont st. Telephone, 2948 Main.

Bureau of Street Openings.

Main office, Municipal Building, 15th floor. Telephone, 1380 Worth.

Brooklyn office, 166 Montague st. Telephone, 5916 Main.

Queens office, Municipal Building, L. I. City. Telephone, 3886 Hunters Point.

Bureau for the Recovery of Penalties.

Municipal Building, 15th floor. Telephone, 4600 Worth.

Bureau for the Collection of Arrears of Personal Taxes.

Municipal Building, 17th floor. Telephone, 4600 Worth.

DEPARTMENT OF LICENSES.

Main office, 49 Lafayette ave. Telephone, 4490 Franklin.

John F. Gilchrist, Commissioner.

Brooklyn—381 Fulton st. Telephone, 1497 Main.

Richmond—Borough Hall, New Brighton. Telephone, 1000 Tompkinsville.

Division of Licensed Vehicles—517-519 W. 57th st. Telephone, 6387 Columbus.

Public Employment Bureau—Men's departments, 128 Leonard st. Women's departments, 53 Lafayette ave. Telephone, 6100 Franklin.

Branch Offices: 157 E. 67th st., Manhattan; Telephone, 2001 Plaza. 436 W. 27th st., Manhattan; Telephone, 1937 Chelsea. 12 W. 11th st., Manhattan; Telephone, 8065 Chelsea. 85 Java st., Brooklyn; Telephone, 3274 Greenpoint.

MUNICIPAL CIVIL SERVICE COMMISSION.

Municipal Building, 14th floor. Telephone, 1580 Worth.

James E. MacBride, President.

Charles I. Stengle, Secretary.

MUNICIPAL REFERENCE LIBRARY.

Municipal Building, 5th floor. Telephone, 1072 Worth. 9 a. m. to 5 p. m.; Saturday, to 1 p. m.

C. C. Williamson, Librarian.

DEPARTMENT OF PARKS.

Municipal Building, 10th floor. Telephone, 4850 Worth.

William F. Grell, Commissioner, Manhattan and Richmond.

Borough of Brooklyn.

Litchfield Mansion, Prospect Park, Brooklyn. Telephone, 2300 South.

John N. Harman, Commissioner.

Borough of The Bronx.

Zbrowski Mansion, Claremont Park. Telephone, 2640 Tremont.

Joseph P. Hennessy, Commissioner.

Borough of Queens.

The Overlook, Forest Park, Richmond Hill, L. I. Telephone, 2300 Richmond Hill.

Albert C. Benninger, Commissioner.

PARK BOARD.

Municipal Building, 10th floor. Telephone, 4850 Worth.

William F. Grell, President.

Willis Holly, Secretary.

PAROLE COMMISSION.

Municipal Building, 25th floor. Telephone, 2254 Worth.

Thomas R. Minnick, Secretary.

DEPARTMENT OF PLANT AND STRUCTURES.

Municipal Building, 18th floor. Telephone, 380 Worth.

John H. Delaney, Commissioner.

EXAMINING BOARD OF PLUMBERS.

Municipal Building, 9th floor. Telephone, 1800 Worth.

POLICE DEPARTMENT.

240 Centre st. Telephone, 3100 Spring.

Richard E. Enright, Commissioner.

DEPARTMENT OF PUBLIC CHARITIES.

Principal office, Municipal Building, 10th floor. Telephone, 4440 Worth.

Bird S. Coler, Commissioner.

Roman L. Modra, Secretary to Department.

Brooklyn and Queens, 327 Schermerhorn st., Brooklyn. Telephone, 2977 Main.

Borough of Richmond, Borough Hall, St. George. S. I. Telephone, 1000 Tompkinsville.

DEPARTMENT OF PUBLIC MARKETS.

Municipal Building, 23d floor. Telephone, 1800 Worth.

Jonathan C. Day, Commissioner.

PUBLIC SERVICE COMMISSION.

120 Broadway, 8 a. m. to 11 p. m., every day, including holidays and Sundays. Telephone, 7500 Rector.

Oscar S. Straus, Chairman.

James B. Walker, Secretary.

BOARD OF REVISION OF ASSESSMENTS.

Municipal Building, 7th floor. Telephone, 1200 Worth.

John Korb, Chief Clerk.

COMMISSIONERS OF SINKING FUND.

Office of Secretary, Municipal Building, 7th floor. Telephone, 1200 Worth.

John Korb, Secretary.

BOARD OF STANDARDS AND APPEALS.

Municipal Building, 9th floor. Telephone, 184 Worth.

John P. Leo, Chairman.

DEPARTMENT OF STREET CLEANING.

Municipal Building, 12th floor. Telephone, 4240 Worth.

Arnold B. MacStav, Commissioner.

DEPARTMENT OF TAXES AND ASSESSMENTS.

Municipal Building, 9th floor. Telephone, 1800 Worth.

Jacob A. Cantor, President.

C. Rockland Tyng, Secretary.

TENEMENT HOUSE DEPARTMENT.

Manhattan and Richmond office, Municipal Building, 19th floor. Telephone, 1526 Worth.

Frank Mann, Commissioner.

Brooklyn and Queens office, 503 Fulton st., Brooklyn. Telephone, 3823 Main.

Bronx office, 391 E. 149th st. Telephone, 7107 Melrose.

BOARD OF WATER SUPPLY.

Municipal Building, 22d floor. Telephone, 3150 Worth.

Benjamin F. Einbigger, Secretary.

DEPARTMENT OF WATER SUPPLY, GAS AND ELECTRICITY.

Municipal Building, 23d, 24th and 25th floors.

Nicholas J. Hayes, Commissioner.

Telephones: Manhattan, 4320 Worth; Brooklyn, 3980 Main; Queens, 3500 Hunters Point; Richmond, 840 Tompkinsville; Bronx, 3400 Tremont.

Brooklyn, 50 Court st., Bronx, Tremont and Arthur ave., Queens, Municipal Building, L. I. City, Richmond, Municipal Building, St. George.

BOROUGH OFFICES.

BOROUGH OF THE BRONX.

President's office, 3d and Tremont ave. Telephone, 2680 Tremont.

Henry Bruckner, President.

BOROUGH OF BROOKLYN.

President's office, 2d floor, Borough Hall. Telephone, 9100 Main.

Edward Riegelmann, President.

Commissioner of Public Works, 2d floor, Borough Hall.

Assistant Commissioner of Public Works, 2d floor, Borough Hall.

Bureau of Highways, 5th and 12th floors, 50 Court st.

Bureau of Public Buildings and Offices, 10th floor, 50 Court st.

Bureau of Sewers, 10th floor, 215 Montague st.

Bureau of Buildings, 4th floor, Borough Hall.

Topographical Bureau, 209 Montague st.

Bureau of Substructures, 215 Montague st.

BOROUGH OF MANHATTAN.

President's office, 20th floor, Municipal Building.

Commissioner of Public Works, 21st floor, Municipal Building.

Assistant Commissioner of Public Works, 21st floor, Municipal Building.

Bureau of Highways, 21st floor, Municipal Building.

Bureau of Public Buildings and Offices, 20th floor, Municipal Building.

Bureau of Sewers, 21st floor, Municipal Building.

Bureau of Buildings, 20th floor, Municipal Building.

Telephone, 4227 Worth.

Frank L. Dowling, President.

BOROUGH OF QUEENS.

President's office, 68 Hunters Point ave., L. I. City. Telephone, 5400 Hunters Point.

Maurice E. Connolly, President.

BOROUGH OF RICHMOND.

President's office, New Brighton. Telephone, 1000 Tompkinsville.

Calvin D. Van Name, President.

COUNTY OFFICES.

Unless otherwise stated, the County offices are open for business from 9 a. m. to 4 p. m.; Saturday, 9 a. m. to 12 noon.

NEW YORK COUNTY.

COUNTY CLERK.

County Court House. Telephone, 5388 Cortlandt.

Wm. F. Schneider, County Clerk.

DISTRICT ATTORNEY.

Criminal Courts Building, 9 a. m. to 5.30 p. m.; Saturdays, to 1 p. m. Telephone, 2304 Franklin.

Edward Swann, District Attorney.

COMMISSIONER OF JUDGES.

Hall of Records. Telephone, 241 Worth.

Frederick O'Byrne, Commissioner.

PUBLIC ADMINISTRATOR.

Hall of Records. Telephone, 3406 Worth.

William M. Hoes, Public Administrator.

COMMISSIONER OF RECORDS.

Hall of Records. Telephone, 3900 Worth.

Charles K. Lexow, Commissioner.

REGISTER.

Hall of Records. Telephone, 3900 Worth.

James A. Donegan, Register.

SHERIFF.

51 Chambers st. Telephone, 4300 Worth.

New York County Jail, 70 Ludlow st.

David H. Knott, Sheriff.

SUBROGATES.

Hall of Records. Telephone, 3900 Worth.

John P. Cohan, Robert Ludlow Fowler, Surrogates.

William Ray De Lano, Chief Clerk.

John F. Curry, Commissioner of Records.

KINGS COUNTY.

COUNTY CLERK.

Hall of Records. Telephone, 4930 Main.

William E. Kelly, County Clerk.

COUNTY COURT.

County Court House. Court open at 10 a. m. daily and sits until business is completed.

Part I, Room 23; Part II, Room 10; Part III, Room 14; Part IV, Room 1, Court House. Clerk's Office, Rooms 17, 18, 19 and 22; open daily from 9 a. m. to 5 p. m.; Saturday to 12 noon.

Telephone, 4930 Main.

John L. Gray, Chief Clerk.

66 Court st., 9 a. m. to 5.30 p. m.; Saturday, to 1 p. m. Telephone, 2954 Main.

Harry E. Lewis, District Attorney.

COMMISSIONER OF JUDGES.

381 Fulton st. Telephone, 330-331 Main.

Jacob Brenner, Commissioner.

PUBLIC ADMINISTRATOR.

44 Court st. Telephone, 2840 Main.

Frank V. Kelly, Public Administrator.

COMMISSIONER OF RECORDS.

Hall of Records. Telephone, 6988 Main.

Edmund O'Connor, Commissioner.

REGISTER.

Hall of Records. Telephone, 2830 Main.

Richardson Webster, Register.

SHERIFF.

50 Court st. Telephone, 6845 Main.

Daniel I. Griffin, Sheriff.

SUBROGATE.

Hall of Records. Court opens at 10 a. m. Telephone, 3954 Main.

Herbert T. Ketcham, Surrogate.

John H. McCooey, Chief Clerk.

BRONX COUNTY.

COUNTY CLERK.

Civil Records—161st st. and 3d ave. Telephone, 9266 Melrose.

Criminal Branch, 1918 Arthur ave.

Joseph M. Callahan, County Clerk.

COUNTY JUDGE.

Bergen Building Annex, Tremont and Arthur ave. Telephone, 3205 Tremont.

Louis D. Gibbs, County Judge.

DISTRICT ATTORNEY.

Tremont and Arthur ave. Telephone, 1100 Tremont.

Francis Martin, District Attorney.

COMMISSIONER OF JUDGES.

1932 Arthur ave. Telephone, 3700 Tremont.

John A. Mason, Commissioner.

PUBLIC ADMINISTRATOR.

2808 Third ave. Telephone, 9616 Melrose, 9 a. m. to 5 p. m.; Saturday, to 12 noon.

Ernest E. L. Hammer, Public Administrator.

REGISTER.

1932 Arthur ave. Telephone, 6694 Tremont.

Edward Polak, Register.

SHERIFF.

1932 Arthur ave. Telephone, 6600 Tremont.

James F. Donnelly, Sheriff.

SUBROGATE.

Bergen Building Annex, 1918 Arthur ave. Telephone, 776 Tremont.

George M. S. Schulz, Surrogate.

QUEENS COUNTY.

POLICE DEPARTMENT.

Auction Sale.

PUBLIC NOTICE IS HEREBY GIVEN THAT the one hundred and ninety-second Public Auction Sale, consisting of unclaimed boats and condemned Police Department boiler iron, will be held at the yard of Marine Division, Sub-Division "B," on Randall's Island, N. Y., on **FRIDAY, MARCH 30, 1918,**

at 11 a. m.
Note.—This iron may be seen at Harbor Precinct "A," Pier "A," North River, any day before the sale.

Boat will leave at the foot of E. 125th st. at 10 and 10.30 a. m. for place of sale.

Terms: Strictly cash, checks not accepted; boats not warranted; boats must be removed at once.

Dated, March 12, 1918.
RICHARD E. ENRIGHT, Police Commissioner. m18,29

Owners Wanted for Unclaimed Property.

OWNERS WANTED BY THE PROPERTY
Clerk of the Police Department of The City of New York, 72 Poplar st., Brooklyn, for the following property now in custody, without claimants: Boats, rope, iron, lead, male and female; clothing, boots, shoes, wine, blankets, diamonds, canned goods, liquors, etc.; also small amount of money taken from prisoners and found by Patrolmen of this Department.

RICHARD E. ENRIGHT, Commissioner.

OWNERS WANTED BY THE PROPERTY
Clerk of the Police Department of The City of New York, 240 Centre st., Manhattan, for the following property now in custody without claimants: Automobiles, baby carriages, bags, bicycles, boats, cameras, clothing, furniture, jewelry, junk, machinery, merchandise, metals, optical goods, silverware, tools, trunks, typewriters, umbrellas, etc.; also sums of money feloniously obtained by prisoners or found abandoned by Patrolmen of this Department.

RICHARD E. ENRIGHT, Commissioner.

BOARD MEETINGS.

Board of Aldermen.

The Board of Aldermen meets in the Aldermanic Chamber, City Hall, every Tuesday at 1.30 p. m.

P. J. SCULLY, City Clerk and Clerk to the Board of Aldermen.

Board of Estimate and Apportionment.
The Board of Estimate and Apportionment meets in Room 16 City Hall, Fridays at 10.30 a. m.

JOSEPH HAAG, Secretary.
Commissioners of Sinking Fund.
The Commissioners of the Sinking Fund meet in Room 16, City Hall, on every second Thursday at 11 a. m., at call of the Mayor.

JOHN KORB, Secretary.

Board of Review (Fire Department).
The Board of Review meets in Room 1100, Municipal Building, on Tuesdays, Wednesdays and Thursdays at 2.30 p. m.

Board of Revision of Assessments.
The Board of Revision of Assessments meets in Room 737, Municipal Building, Manhattan, upon notice of the Secretary.

JOHN KORB, Secretary.
Board of Appeals.
The Board of Appeals meets every Tuesday at 2 p. m. in Room 919, Municipal Building.

JOHN P. LEO, Chairman.
Board of Standards and Appeals.
The Board meets in Room 919, Municipal Building, every Thursday at 2 p. m.

JOHN P. LEO, Chairman.
Board of City Record.
The Board of City Record meets in the City Hall at call of the Mayor.

PETER J. BRADY, Supervisor, Secretary.

STATE INDUSTRIAL COMMISSION—DEPARTMENT OF LABOR.

Resolutions Adopted.

Whereas, the Division of Factory Inspection has submitted to this Commission the following appeals from orders issued by said Division, the same having been made by the parties noted below against the premises stated, the granting of which appeals would necessitate a variation of law; and

Whereas, the said Division of Factory Inspection has had a reinspection made in each case, and upon the report submitted gives a statement of conditions existing and recommends as follows:

1. Premises affected, Blaisdell, N. Y.; appellant, Exolon Co., Inc. 1—Additional exit. (June 25, 1915.) Four-story nonfireproof building; open lofts; Section 83-a sprinkler; no combustibles; no fire alarm; occupancy, 22; above 1st floor, 1; above 2d floor, 1; exits, one interior stairway, doors to which open out but are not self-closing; imperfect fire escape on side, with nonfireproof openings; exits remote; no egress from roof; imperfect horizontal exit on 2d floor leading to two-story building.

Recommendation: Accept fire escape with nonfireproof openings while occupancy remains unchanged.

2. Premises affected, Blooming Grove; appellant, Frank A. Rooke, for Sheffield Farms Co., Inc. 4—Additional exit. 5—Prohibit occupancy. 6—Firedoors, self-closing, at stairway. 7—Stairway enclosure 3 feet above roof, with fireproof enclosure 4 inches thick and skylight. 8—Stairs to roof. (Nov. 9, 1917.) Three-story semi-fireproof building erected since Oct. 1, 1913, with no sprinkler; no combustibles; no fire alarm system; occupancy, 10; above 1st floor, 10; above 2d floor, 1 to 4; there is an interior stairway enclosed fireproof, doors to which open out but are not self-closing; stairway enclosure does not extend 3 feet above the roof and no skylight provided.

Recommendation: Acceptance of present stairway when self-closing nonfireproof doors have been provided at entrance to stairway enclosure each floor; waiver of 7 and 8; accept as second means of exit a fire escape at least 24 inches wide, as per Rule 4-a, to be erected on southwest corner.

3. Premises affected, Buffalo, 689 Main st.; appellant, Wm. H. Prentice. 1—Additional exit. 2—Prohibit occupancy. (Dec. 20, 1917.) Three-story building erected before Oct. 1, 1913; no sprinkler; no combustibles; no fire alarm; open lofts; occupancy, 15, 8 of whom are employed at factory work; above 1st floor, 8; above 2d floor, 8; exits, one interior stairway from 1st to 3d floors and one from 1st to 2d floors; imperfect fire escape on side of building, with nonfireproof openings; exits remote; no egress from roof; 3d floor windows level with roof of one-story portion of building; a counterbalanced stairway from said roof to ground, distant from windows of three-story part about 60 inches.

Recommendation: Accept egress from 3d floor window to roof of one-story portion and counterbalanced stairway from said roof as second means of exit while occupancy remains unchanged.

4. Premises affected, Buffalo, 1941 Elmwood ave.; appellant, Elmwood Lumber & Shingle Co. 6—New watercloset. 7—New wash sink. (Dec. 11, 1917.) Mill building located about 200 ft. from office building, which is on street; no

sewerage beyond office, and it would be necessary to continue sewer back through yard at considerable expense. Watercloset and washing facilities in office; but 10 employees.

Recommendation: Acceptance of present washing facilities in office and waiver of Order No. 7. Accept a chemical closet as compliance with No. 6.

5. Premises affected, Buffalo, Ft. Churchill st.; appellant, Curiss Aeroplane & Motor Corp. 10—Prohibit employment on balcony, west side. 18—Enclose stairs fireproof. 19—Make roof of stairway enclosure fireproof. 20—Self-closing firedoor at opening to stairway enclosure. 21—Make stairs of incombustible material. (Jan. 7, 1918.) One-story nonfireproof building with mezzanine balcony; building sprinklered; combustibles carried; fire alarm system installed; 1,134 employed in building, 35 of whom are on this balcony; exits, two interior stairways not properly enclosed with fireproof partitions; doors to which open out, but are not self-closing; no egress from roof; balcony 10 feet high, with two convenient stairways leading therefrom to main building; balcony unenclosed; cutting tables and sewing machines on balcony.

Recommendation: Waiver of orders Nos. 10, 18, 19, 20 and 21, and accept stairways to balcony unenclosed.

6. Premises affected, Buffalo, 111-119 Colgate ave.; appellant, Commercial Electrolytic Co. Request for acceptance of a wooden doorway from temporary office leading into a fireproof stairway enclosure. This is a temporary office to be used by inspector for the United States Government, said inspectors being engaged in work for the Government. This is a two-story building.

Recommendation: Inasmuch as this doorway will lead into a fireproof enclosed stairway, and no combustibles or inflammable materials being used in building, permit the installation of non-fireproof door.

7. Premises affected, Cortland, 130 Elm st.; appellant, Cortland Grinding Wheel Corp. 5—Additional exit. (Jan. 7, 1918.) Three-story nonfireproof building; open lofts; no sprinkler; no combustibles; no fire alarm; occupancy, 17; above 1st floor, 7; above 2d floor, 3 occasionally; exits, two interior stairways, one extends from 1st to 3d floors and one from 2d to 3d floors; doors to stairways open out and are self-closing; exits remote; no egress from roof; location of 1st floor machinery prevents second stairway being extended inside of building to 1st floor, and difficult to get direct passage therefrom to street.

Recommendation: Accept as additional exit the easterly stairway when same has been extended to ground by means of outside 36-inch covered wooden stairway, at 45 degrees pitch, window at foot of stairs on 2d floor to be made into nonfireproof door, measuring 2 by 6 feet and opening outwardly.

8. Premises affected, Fulton; appellant, Charles E. Eaton for Arrowhead Mills, Inc. Re exits; elevator installation conforming to Section 79, and Rule 502. Two-story above grade on south and west sides and 7 feet above grade on westerly side; two unenclosed stairways in beater room and two unenclosed stairways in machine room; building irregular, measuring 357 feet 9 inches, machine room section being 80 by 202 and beater room 80 by 216 feet; stairways are 3 feet 6 inches wide, with 7 1/2 inches rise, 10 inches tread; ten large double doors swinging inwardly on main floor, same being used for shipping and receiving goods; two large double doors in basement. Plans for elevator were submitted and approved on Nov. 15, 1917, subject to certain conditions, one of which was that fire doors as per Rule 502 should be provided by owner at all openings to shaft and shaft as per 79-a6 be provided by owner. (Copy of letter of November 15, 1917, sent to Arrowhead Mills.)

Recommendation: Accept present interior stairways if same be 3 feet 6 inches wide, with 7 1/2 inches rise and 10 inches tread, enclosed at sides and around well hole at top with railings of iron pipe; stairways made to terminate at 2d floor, in lieu of fireproof passageway direct to outer air, accept doors at south and west ends of basement if same be made to open outwardly, thus providing means of exit from foot of stairways at southeast and southwest corners of machine room section and southwest corner of beater room section; steps to be provided at each end of loading platform leading to grade; doors at extreme ends of loading platforms to be made of the sliding type and provided with a 3-foot 8-inch wicket gate opening outwardly, providing means of exit from 1st floor of machine room at easterly end; doors except as herein noted to be accepted swinging inwardly for convenience of loading and unloading; fireproof doors to be provided at elevator.

9. Premises affected, Johnstown, 4-12 North William st.; appellant, Comstock & Van Dresser. 2—Prohibit operation of factories above 2d floor. 1—Additional exit. (Dec. 12, 1917.) Three-story nonfireproof building; divided lofts; sprinkler; no combustibles; no fire alarm; occupancy, 81; above 1st floor, 72; above 2d floor, 42; building situated at corner of Church and North William streets, and is occupied by three tenants, each of whom has an entire section. Occupancy of each tenant is as follows: Windsor Northrup Co.—3d floor, 18; 2d floor, 18; 1st floor, 2; basement, none. J. L. Northrup—3d floor, 17; 2d floor, 2; 1st floor, 2; basement, none. Julien & Co.—3d floor, 7; 2d floor, 10; 1st floor, 4; basement, 1. Taking the portions occupied by each tenant, exits are provided as follows: Windsor Northrup Co. have legal means of exit in the form of interior stairways and a fire escape; exits remote. Julien & Co. have an unenclosed interior stairway of the return type, located in the northerly portion of their holdings; an imperfect fire escape not remote from north stairway; interior unenclosed stairway from 2d to 3d floors only at southerly end of this section; straight run interior imperfectly enclosed stairway from 3d floor. J. L. Northrup Co. have the straight-run interior perfectly enclosed stairway (last above mentioned), entrance at 2d floor being at same point as entrance from Julien & Co.'s holdings; there is interchange of imperfect horizontal exits at this point, although same are not remote from stairway. This building has three fire walls, which are pierced at several points with openings, so many of them that their efficacy as fire walls is doubtful under some conditions; none of the openings is fully accessible or unobstructed; the openings are boarded or nailed up or racks placed against them.

Recommendation: Acceptance of present exits on condition that the owner and tenants file with the Commission a stipulation agreeing to maintain these horizontal exits as per Section 79-f9 of the Labor Law; that same be kept free from obstruction and accessible at all times while any one is employed on either side of the fire wall. If stipulation is not filed in re horizontal exits, then existing interior stairway in southerly end of Julien & Co.'s holdings are to be continued to 1st floor and safe egress to outer air maintained from the floor thereof; fire escape as per Rule 4-a from 3d floor to ground at front (street) side of J. L. Northrup Co.'s holdings.

10. Premises affected, Mayfield, Main st.; appellant, Christie & Wilkins. 3—Two approved exits. 4—Prohibit occupancy. (June 16, 1917.) Three-story nonfireproof building; divided lofts; no sprinkler; no combustibles; no fire alarm system; occupancy, 57; above 1st floor, 22; above 2d floor, 1 occasionally; wooden frame building measuring 60 by 35 feet, used for manufacture of cloth gloves; exits, an interior stairway con-

nects 1st and 2d floors at front of building and continued to 3d floor by means of inside wooden straight ladder; interior rear stairs connects all floors with safe egress to outer air at grade; access to stairs at rear is obstructed by trap door which covers the full length and width of stair well, and used as part of shipping room flooring; exits remote; no egress from roof.

Recommendation: Inasmuch as attic floor is used for storage, with only an occasional temporary occupancy, will accept the ladder from 3d to 2d floor, on condition that the entrance to rear stairs in shipping room is made in the form of a bulkhead with outward swinging doors, or that stair well on 2d floor be properly railed and trap door removed.

11. Premises affected, Northville, 2d st.; appellant, Christie & Wilkins. 4—Prohibit occupancy. 3—Additional exit. (June 1, 1917.) Three-story nonfireproof building with divided lofts; no sprinkler; no combustibles; no fire alarm; occupancy, 46; above 1st floor, 34; above 2d floor, 1 or 2 occasionally; wood frame building measuring 120 by 25 feet, with an "L" measuring 15 by 60 feet; exits, interior stairs at easterly end connecting all floors; interior stairs at west end connecting 1st and 2d floors; from 3d to 2d floors there is an inside straight wooden ladder near front stairs; 3d floor practically an attic used for storage purposes; exits remote; no egress from roof.

Recommendation: Accept as second means of exit from 3d floor the inside wooden ladder while conditions and occupancy remain unchanged.

12. Premises affected, Newburgh, Haines rd.; appellant, Strook Plush Co. Provide additional exit from 3d floor. Three-story building; open lofts; sprinkler; combustibles; no fire alarm; occupancy, 17; above 1st floor, 10; above 2d floor, 4; exits, safe egress from roof, imperfect horizontal exit on 3d floor; exits from 3d floor consist of one exterior wooden stairway, wood enclosure, which stairway leads from 3d story to roof of one-story building, thence across corner of workroom on 2d floor to concrete roof over passageway to an outside iron stairs to ground; there is also a door opening from top of outside wood stairs to roof of adjoining two-story building. All work on 3d floor is done in small space at west and adjacent to both exits above described; balance of 3d floor closed off.

Recommendation: Accept exterior wooden stairway from 3d floor to roof of one-story building adjoining with door on 2d floor of three-story building, with door also from 3d floor to top of outside wooden stairway to roof of adjoining building with stationary wooden ladder and scuttle to roof of three-story building with wooden steps to roof of adjoining two-story building; balance of 3d floor closed off.

13. Premises affected, Poughkeepsie, 134 North Hamilton st., rear; appellant, Smith Bros. 2—Prohibit occupancy. 3—Provide two legal means of exit. Three-story fireproof factory building, erected after Oct. 1, 1913; sprinkler; combustibles; no fire alarm; occupancy, 76; above 1st floor, 57; above 2d floor, 1; plans filed and approved for a two-story building, but in the building as erected the southerly section was made three stories high; the three-story section contains about 75 square feet, and one man is employed on said floor for a few hours each day, never more than two men on this floor at any time. The one interior stairway does not conform to Section 79-a in that the enclosure on 2d floor is constructed of steel and wired glass, viz.: "Penetra" construction. This glass was used to give additional light on 2d floor; doors leading to workroom from this stairway are also not self-closing; from 2d floor there is this stairway and a horizontal exit which will be perfect when pending order to provide fire doors on each side of the wall has been complied with and exit provided to grade at east end of north wing; from 3d floor of three-story section, in addition to this stairway is a door leading from this roof to fireproof roof of main building.

Recommendation: Accept as second means of exit from 3d floor, in view of small occupancy, the door to roof of main building, provided a steel fire escape 24 inches in width be constructed from roof of building to grade at east end of north wing. Accept present stairway as constructed when doors leading to stairway enclosure have been made self-closing and small openings now existing in enclosure be properly enclosed.

14. Premises affected, Rochester, 29 State st.; appellant, Estate of Mary B. Macomber. 1—Additional exit. Four-story nonfireproof building; open lofts; no sprinkler; combustibles carried; no fire alarm; occupancy, 15, 9 of whom are at factory work; above 1st floor, 9; above 2d floor, 6; exits, one interior stairway, two imperfect fire escapes on rear and north side; openings to fire escape on north side are 2 feet 7 inches high and 2 feet 5 inches wide; openings to fire escape on rear are 2 feet 8 inches high and 2 feet 6 inches wide; exits remote; no egress from roof; one interior stairway 1st to 4th floors in southwest corner of building; imperfect rear fire escape extending from 4th floor to ground; imperfect fire escape at northwest corner, extending from 4th floor to roof of two-story adjacent building; ladder from roof to grade; mercantile establishment on 1st floor and photographer on 2d, 3d and 4th floors.

Recommendation: While occupancy remains unchanged, accept fire escape as second means of exit.

15. Premises affected, Rome, N. Y.; appellant, Rome Electrical Co. Request for permission to extend partition between toilet rooms and dressing room to a height of 15 feet, leaving a space between top of partition and ceiling. This room is separated from the mill proper by a tight partition, which extends from floor to roof; mill heated by a blower located about 150 feet away; to change the pipes to get a separate heating pipe for these toilet rooms or dressing room would be a great expense and affect the heating of the other rooms.

Recommendation: Inasmuch as dressing room and toilet rooms are to be used by persons of the same sex, permit partition to extend 15 feet high, stop a little short of the ceiling to permit the air to circulate through these rooms.

16. Premises affected, Troy, Liberty and River sts.; appellant, Amalgamated Gum Co. Additional exit. Three-story nonfireproof building; open lofts; no sprinkler; no combustibles; no fire alarm; occupancy, 8; above 1st floor, 4; above 2d floor, 2; exits, one interior stairway, doors to which open out and are not self-closing; fire escape on Liberty street side with 18 inch stairways, 5 1/2-inch treads, 7 1/2 inches rise, pitched at 52 degrees, extending to street by drop ladder; nonfireproof openings on course.

Recommendation: While occupancy remains unchanged, accept fire escape as additional means of exit.

17. Premises affected, Troy, River and 1st sts.; appellant, Hall Building (Edward W. Loth). Request for permission to install wired glass in openings on stairways enclosure in excess of the amount specified by the Code rule. The wired glass in the doorway in cellar and on 1st and 4th floors will come within the limitation of the Code rule. On the 2d floor are two doorways each having a panel of 720 square inches; one window over stair hall containing 1,900 square inches, and an office door containing 840 square inches, making a total on 2d floor of 4,100 square inches; on 3d floor one doorway has 720 square inches and another 840 square inches; on 4th floor same conditions as on 3d floor. Six-story nonfireproof tenant factory building provided with fire alarm signal system; occupancy of

building above the 2d floor, 96, 26 of whom are factory employees; there is also an exterior screened stairway accepted as an exit.

Recommendation: Accept the openings on the 1st and 4th floors and in cellar with wired glass in excess of 720 square inches on condition that said doors and windows be provided with two thicknesses of 1/4-inch wired glass with a 3/4-inch air space between.

18. Premises affected, Utica, 125-129 Liberty st.; appellant, C. H. Poole. 1—Additional exit. 2—Prohibit occupancy. (Nov. 20, 1917.) Four-story nonfireproof building; open lofts; sprinkler installed; combustibles carried; fire alarm signal system installed; occupancy, 69, 67 of whom are factory workers; 62 above the 1st floor; 39 above the 2d floor; 4th floor used for storage purposes; exits, one interior stairway from 1st to 4th floors, an auxiliary stairway from 3d to 4th floors, doors to stairway open out and are self-closing; imperfect fire escape on side of building; said fire escape has nonfireproof openings; exits remote; safe egress from roof; two imperfect horizontal exits on the 2d and 3d floors. This is the center of a group of three buildings of which the appellant is owner; buildings to east and west are occupied by different tenant; openings in walls between these buildings on 2d and 3d floors; those at easterly end are perfect horizontal exits; those at the westerly end are imperfect; at westerly end the horizontal exit is not remote from the stairway from 1st to 4th floors; floors are not at the same level, and steps are required at each exit.

Recommendation: Accept as additional means of exit from 4th floor the stairway from 4th to 3d floors and as additional means of exit from the 2d and 3d floors the horizontal exits leading to the buildings on the east and west thereof, conditioned on the doorways to these horizontal exits being kept open at all times when any one is at work in the building in question; doors to horizontal exit at westerly end to be provided with fusible links. Acceptance conditioned on owner and respective tenants agreeing to maintain same under 79-f-9 and filing with this department a stipulation signed by the occupants and owner that these doors will be open at all times when any one is at work in the building in question.

19. Premises affected, Walden, Water street (Middle Building); appellant, Walden Knife Co. Additional exit. Three-story building; divided lofts; sprinkler; no combustibles; no fire alarm; occupancy, 54; above 1st floor, 40; above 2d floor, 25; exits, imperfect horizontal exit on 2d floor; interior wooden stairway from 1st to 3d floors, with doorway at foot thereof leading to outer air; exterior wooden stairway from 3d floor to roof of one-story building, and stairway from said roof to ground; horizontal exit consists of bridge from 2d floor of this building to 2d floor of building at the south; an exterior wooden stairway from 3d floor to this bridge and a stairway at south end of bridge to ground.

Recommendation: Acceptance of exits with occupancy allowance only for interior stairway and exterior stairway leading to roof and extending from roof to ground.

20. Premises affected, Walden, Water street (South Building); appellant, Walden Knife Co. Two legal means of exit from each floor. Three-story and basement; open lofts; sprinkler; no combustibles; no fire alarm; occupancy, 29; above the 1st floor, 28; above the 2d floor, 18; exits, imperfect horizontal exit from 2d floor in the form of a wooden bridge leading to the main building; exterior wooden stairway from 3d floor to ground; this stairway is unenclosed; one exterior wooden stairway from 2d floor to basement enclosed with wood; interior stairway 2d to 3d floor.

Recommendation: Acceptance of exits as above described, viz.: exterior unenclosed wooden stairway from 3d floor and interior stairway from 3d to 2d floors, exterior stairway from 2d floor and exterior stairway from bridge to ground at 2d floor; no allowance for sprinkler; occupancy not to exceed 51 per floor.

21. Premises affected, Walden, Water st. (Main Building); appellant, Walden Knife Co. Additional means of exit. Four-story building; divided lofts; Section 83-a sprinkler; no combustibles; no fire alarm; occupancy, 198; 108 above the 1st floor; 70 above the 2d floor; exits, one interior wooden stairway extending from the 1st to the 4th floors and interior wooden stairway from the 1st to 2d floors and an exterior wooden stairway from 2d floor to ground; two straight ladder fire escapes.

Recommendation: Acceptance as additional means of exit of the stairway from the 4th floor to the 2d floor, and continued from 2d floor to ground on outside of building; occupancy at no time to exceed 50 per cent. of the capacity of the exits without the installation of a fire alarm signal system.

AND it appearing that there are practical difficulties and unnecessary hardships in complying with the strict provisions of law and the rules and regulations of the Industrial Code on the premises herein specified, and that in granting the variations noted in each case the spirit of the law and of the code will be observed and public safety insured; and

It further appearing that each of the appellants has been advised that he would be given an opportunity to appear and be heard at this time and place if he so desired, and such of the appellants who appeared having been heard by the Commission, therefore

Be it resolved by the State Industrial Commission that the variations noted be granted to the appellants herein for the premises stated, and that such variations be effective only so long as the conditions remain as of this date.

STATE OF NEW YORK, OFFICE OF THE STATE INDUSTRIAL COMMISSION, ss.:

I, WILLIAM S. COFFEY, Secretary of the State Industrial Commission of the State of New York, DO HEREBY CERTIFY that I have compared the foregoing copy of a resolution with the original thereof, duly adopted by the State Industrial Commission on the 20th day of March, 1918, and duly filed in the office of said Commission, and that the same is a true and correct copy and transcript of said resolution and of the whole thereof.

IN WITNESS WHEREOF, I have hereunto set my hand and affixed the seal of the State Industrial Commission this 23d day of March, 1918.
W. S. COFFEY, Secretary.
(Seal) m29

COLLEGE OF THE CITY OF NEW YORK.

Proposals.

SEALED BIDS WILL BE RECEIVED BY the Board of Trustees or the Cnator of the College of The City of New York at Room 114, Main Building, 139th st. and Convent ave., Manhattan, until 2 p. m., on

MONDAY, APRIL 1, 1918.
FOR FURNISHING AND DELIVERING COAL TO THE COLLEGE OF THE CITY OF NEW YORK.

CONTRACT NO. 1 (MIXED)—6,000 GROSS TONS NO. 3 BUCKWHEAT ANTHRACITE COAL; 2,000 GROSS TONS SEMI-BITUMINOUS (RUN OF MINE) COAL.
CONTRACT NO. 2—8,000 GROSS TONS NO. 1 BUCKWHEAT ANTHRACITE COAL.
The time allowed for fully completing each contract is 360 consecutive calendar days.
The amount of security required is thirty (\$30)

per cent. of the total amount for which the contract is awarded.

Each bid must be accompanied by a deposit of not less than 1½ per cent. of the total amount of the bid.

The bidders will state a price per ton for each kind of coal.

Contract No. 1 (Mixed) of the Schedule will be awarded, if awarded, to the lowest aggregate bidder on the two items of said contract.

Contract No. 2 of the Schedule will be awarded, if awarded, to the lowest bidder on said contract.

A copy of the contract and specifications, bid sheet and envelope in which to enclose the bid may be obtained upon application therefor at the office of the Curator of the College, Room 114 Main Building, 139th st. and Convent ave., Manhattan.

A duplicate copy of the bid must be submitted at the same time for the Finance Department. GEORGE MCANENY, Chairman, Board of Trustees; JAMES W. HYDE, Secretary, Board of Trustees; BERNARD M. BARUCH, FREDERICK P. BELLAMY, LEE KOHNS, CHARLES E. IVDECKER, WILLIAM F. MCCOMBS, MOSES I. STROOCK, CHARLES H. TUTTLE, ARTHUR S. SOMERS, Board of Trustees.

R. V. DAVIS, Curator. m21,a1

See General Instructions to Bidders on last page, last column, of the "City Record."

BOROUGH OF QUEENS.

Proposals.

SEALED BIDS WILL BE RECEIVED BY the President of the Borough of Queens, at his office, 4th floor, Queens Subway Building, 68 Hunterspoint ave., L. I. City, until 11 a. m., on

MONDAY, APRIL 8, 1918.

NO. 1. FOR FURNISHING AND DELIVERING 100 NET TONS HYDRATED LIME TO THE NEWTOWN DISPOSAL PLANT, SECOND WARD, BOROUGH OF QUEENS, AS DIRECTED BY THE PRESIDENT OF THE BOROUGH OF QUEENS.

The time allowed for the performance of the contract is during the year 1918, after the endorsement of the certificate of the Comptroller upon the executed contract.

The amount of the security for the performance of the contract shall be thirty (30) per cent. of the total amount for which the contract is awarded.

NO. 2. FOR FURNISHING AND DELIVERING 200 NET TONS OF LIME TO THE JAMAICA (4TH WARD) AND FAR ROCKAWAY (5TH WARD) DISPOSAL PLANTS, BOROUGH OF QUEENS, AS DIRECTED BY THE PRESIDENT OF THE BOROUGH OF QUEENS.

The time allowed for the performance of the contract is during the year 1918, after the endorsement of the certificate of the Comptroller upon the executed contract.

The amount of security for the performance of the contract shall be thirty (30) per cent. of the total amount for which the contract is awarded.

Each bid must be accompanied by a deposit of not less than 1½ per cent. of the amount bid.

The bidder must state the price of each item or article upon which he bids, per ton, gallon, cubic yard, linear foot or other unit of measure, by which the bids will be tested. Bids will be compared and each contract awarded at a lump or aggregate sum. Blank forms may be obtained at the office of the President of the Borough of Queens.

Dated, March 28, 1918.

m28,a8 MAURICE E. CONNOLLY, President.

See General Instructions to Bidders on last page, last column, of the "City Record."

SEALED BIDS WILL BE RECEIVED BY the President of the Borough of Queens, at his office, 4th floor, Queens Subway Building, 68 Hunterspoint ave., L. I. City, until 11 a. m., on

TUESDAY, APRIL 2, 1918.

FOR REGULATING CURBING, RECURRING, LAYING AND RELAYING SIDEWALKS, TOGETHER WITH ALL WORK INCIDENTAL THEREOF, WHERE DIRECTED, IN JAMAICA AVE., FROM VAN WYCK AVE. TO CLIFFSIDE AVE., FOURTH WARD.

The time allowed for doing and completing the above work will be forty (40) consecutive working days.

The amount of security required will be Eight Thousand (\$8,000) Dollars.

The Engineer's estimate of the quantities is as follows:

2,000 linear feet of new bluestone curb, set in sand.

6,000 linear feet of old curb, rejointed and reset in sand.

400 linear feet of cement curb with steel nosing and one year's maintenance.

2,000 square feet of new flagstone sidewalk, retrimmed and relaid.

10,000 square feet cement sidewalk, and one year's maintenance.

50 cubic yards of concrete, in place.

600 square yards of sheet asphalt pavement, including binder course, and no maintenance.

200 square yards of vitrified block pavement.

The bidder must state the price of each item or article contained in the specification or schedule herein contained or hereafter annexed, per cubic yard, linear foot or other unit of measure, by which the bids will be tested. Bids will be compared and the contract awarded at a lump or aggregate sum. Blank forms may be obtained and the plans or drawings may be seen at the office of the President of the Borough of Queens.

Dated, March 22, 1918.

m22,a2 MAURICE E. CONNOLLY, President.

See General Instructions to Bidders on last page, last column, of the "City Record."

SEALED BIDS WILL BE RECEIVED BY the President of the Borough of Queens, at his office, 4th floor, Queens Subway Building, 68 Hunterspoint ave., L. I. City, until 11 a. m., on

TUESDAY, APRIL 2, 1918.

CONTRACT NO. 1—FOR FURNISHING AND DELIVERING 30,000 GALLONS OF LIQUID FUEL OIL, AS DIRECTED, IN THE BOROUGH OF QUEENS.

CONTRACT NO. 2—FOR FURNISHING AND DELIVERING, AS DIRECTED, 600 TONS OF ASPHALTIC CEMENT, TO THE BUREAU OF HIGHWAYS, BOROUGH OF QUEENS.

CONTRACT NO. 3—FOR FURNISHING AND DELIVERING 500,000 GALLONS OF LIGHT ROAD OIL IN TANK CARS, AS DIRECTED, IN THE BOROUGH OF QUEENS.

CONTRACT NO. 4—FOR FURNISHING AND SPREADING 30,000 GALLONS OF ASPHALTIC OIL ON THE ROADS IN THE BOROUGH OF QUEENS.

The time allowed for the performance of each contract is on or before Dec. 31, 1918.

The amount of the security for the performance of each contract shall be thirty (30) per cent. of the total amount for which the contract is awarded.

Each bid must be accompanied by a deposit in cash or certified check of not less than 1½ per cent. of the amount of the bid made.

The bidder must state the price of each item or article upon which he bids, per ton, gallon,

cubic yard, linear foot or other unit of measure by which the bids will be tested. Bids will be compared and each contract awarded at a lump or aggregate sum. Blank forms may be obtained at the office of the President of the Borough of Queens.

Dated, March 22, 1918.

m22,a2 MAURICE E. CONNOLLY, President.

See General Instructions to Bidders on last page, last column, of the "City Record."

SEALED BIDS WILL BE RECEIVED BY the President of the Borough of Queens, at his office, 4th floor, Queens Subway Building, Hunterspoint and Van Alst aves., L. I. City, until 11 a. m., on

TUESDAY, APRIL 2, 1918.

FOR THE RECONSTRUCTION OF GARBAGE INCINERATOR AT AQUEDUCT, FOURTH WARD.

The time allowed for completing the above work will be seventy-five (75) consecutive working days.

The amount of security required will be One Thousand (\$1,000) Dollars.

Each bid must be accompanied by a deposit of \$50 in cash or certified check payable to the order of the Comptroller of the City of New York.

Bids will be compared and each contract awarded at a lump or aggregate sum. Blank forms may be obtained and the plans or drawings may be seen at the Office of the President of the Borough of Queens.

Dated, March 22, 1918.

m22,a2 MAURICE E. CONNOLLY, President.

See General Instructions to Bidders on last page, last column, of the "City Record."

DEPARTMENT OF EDUCATION.

Auction Sale.

THE DEPARTMENT OF EDUCATION WILL sell at P. S. 10, Eagle ave. and 163rd st., Bronx, at 11 a. m., on

FRIDAY, MARCH 29, 1918.

THE FOLLOWING LOT OF OLD-STYLE SCHOOL DESKS AND SEATS, AS HEREINAFTER SPECIFIED:

213 double desks and seats (Cherry) various sizes.

46 single desks and seats (Cherry).

3 single rear seats.

The removals of the articles above mentioned shall be made at such time within ten days from date of sale as shall be directed by the Department of Education.

A representative of the Department of Education must be present to witness said removals.

Cash payment must be made at the time and place of sale by the successful bidder, in addition to submitting a cash deposit of Ten Dollars (\$10) to secure prompt removal within the time specified, said deposit to be returned to the purchaser upon the satisfactory completion of the work.

No dismantling of materials will be allowed in building. Articles are to be removed in their present condition.

The purchaser of the above mentioned material will be supplied with a janitor's order, which he is to present to the janitor of the building when removals are to be made.

The City will not be responsible for loss or damage of said materials between the time of sale and time of removal.

All property will be sold "as is," and if the purchaser at said sale shall fail to remove the same within ten days from date of sale the said purchaser will be deemed to have abandoned the property and to have forfeited all claims to ownership thereof, and the above deposit of Ten Dollars (\$10), together with the purchase money paid at the sale, shall become the property of the City of New York by way of liquidated damages, and the Department of Education shall have the right to resell the property for the benefit of the City and to retain the proceeds of such resale.

The Board of Education reserves the right to reject bids on any or all materials sold, and to return to such bidders within five days from date of sale the money paid on such bids, if the Board of Education should deem it to the interest of the City so to do.

C. B. J. SNYDER, Superintendent of School Buildings.

Dated, March 19, 1918. m19,29

Proposals.

SEALED BIDS WILL BE RECEIVED BY the Superintendent of School Buildings of the Department of Education of The City of New York, at Room 2800, Municipal Building, Manhattan, until 11 a. m., on

TUESDAY, APRIL 9, 1918.

Borough of Queens.

FOR FURNISHING AND DELIVERING GLASS TO VARIOUS SCHOOLS IN THE BOROUGH OF QUEENS.

The time allowed to complete the whole work on all schools will be thirty (30) consecutive working days, as provided in the contract.

The amount of security required is Twelve Hundred Dollars (\$1,200).

The bid to be submitted must include the entire work on all schools, and award will be made thereon.

The deposit accompanying bid shall be five per cent. of the amount of security.

Blank forms and specifications may be obtained or seen at the temporary estimating room, 6th floor, Brooklyn Branch of the Board of Education, 131 Livingston st., Brooklyn, also at the office of the Deputy Superintendent of School Buildings, 69 Broadway, Flushing, Queens.

C. B. J. SNYDER, Superintendent of School Buildings.

Dated, March 28, 1918. m28,a9

See General Instructions to Bidders on last page, last column, of the "City Record."

SEALED BIDS WILL BE RECEIVED BY the Superintendent of School Supplies, at the office of the Department of Education, Park ave. and 59th st., Manhattan, until 11 a. m., on

TUESDAY, APRIL 2, 1918.

FOR FURNISHING AND DELIVERING PHONOGRAPH MATERIAL FOR THE PUBLIC SCHOOLS OF THE CITY OF NEW YORK.

The time for the delivery of the articles, materials and supplies and the performance of the contract is by or before Dec. 31, 1918.

The amount of security required for the faithful performance of the contract is thirty per cent. (30%) of the amount of the contract.

No bid will be considered unless it is accompanied by a deposit. Such deposit shall be in an amount not less than one and one-half per cent. (1½%) of the total amount of the bid.

The bidder will state the price of each item contained in the specifications or schedules, by which the bids will be tested.

The award, if made, will be made according to law by items.

Delivery will be required to be made at the time and in the manner and in such quantities as may be directed.

Bids must be submitted in duplicate, each in a separate envelope.

Blank forms and further information may be obtained at the office of the Superintendent of

School Supplies, Board of Education, Park ave. and 59th st., Manhattan.

PATRICK JONES, Superintendent of School Supplies.

Dated, March 21, 1918. m21,a2

See General Instructions to Bidders on last page, last column, of the "City Record."

SEALED BIDS WILL BE RECEIVED BY the Superintendent of School Supplies, at the office of the Department of Education, Park ave. and 59th st., Manhattan, until 11 a. m., on

MONDAY, APRIL 1, 1918.

FOR FURNISHING AND DELIVERING GAS AND LINES, OILCLOTH SIGNS, RENTAL OF STEREOPTICON SCREENS, RENTAL OF PIANOS, TRANSFER OF LECTURE MATERIAL, STATIONERY, ETC., FOR THE PUBLIC LECTURES OF THE CITY OF NEW YORK.

The time for the delivery of the articles, materials and supplies and the performance of the contract is by or before Dec. 31, 1918.

The amount of security required for the faithful performance of the contract is thirty per cent. (30%) of the amount of the contract.

No bid will be considered unless it is accompanied by a deposit. Such deposit shall be in an amount not less than one and one-half per cent. (1½%) of the total amount of the bid.

The bidder will state the price of each item or article contained in the specifications or schedules, by which the bids will be tested.

Award, if made, will be made according to law by items.

Delivery will be required to be made at the time and in the manner and in such quantities as may be directed.

Bids must be submitted in duplicate, each in a separate envelope.

Blank forms and further information may be obtained at the office of the Superintendent of School Supplies, Board of Education, Manhattan, Park ave. and 59th st., Manhattan.

PATRICK JONES, Superintendent of School Supplies.

Dated, March 20, 1918. m20,a1

See General Instructions to Bidders on last page, last column, of the "City Record."

DEPARTMENT OF FINANCE.

Corporation Sale of Buildings and Appurtenances Thereon on City Real Estate by Sealed Bids.

AT THE REQUEST OF THE PRESIDENT of the Borough of The Bronx, public notice is hereby given that the Commissioners of the Sinking Fund, by virtue of the powers vested in them by law, will offer for sale by sealed bids certain encroachments standing upon property owned by The City of New York, acquired by it for street opening purposes in the

Borough of The Bronx.

Being certain buildings, parts of buildings, etc., standing within the lines of Rhineclander avenue, from Cruger avenue to Bronxville avenue, in the Borough of The Bronx, which are more particularly described on a certain map on file in the office of the Collector of City Revenue, Department of Finance, Room 368, Municipal Building, Borough of Manhattan.

Pursuant to resolutions of the Commissioners of the Sinking Fund, adopted at meetings held November 8, 1917, and March 14, 1918, the sale by sealed bids at the upset or minimum prices named in the description of each parcel of the above buildings and appurtenances thereto, will be held by direction of the Comptroller on

WEDNESDAY, APRIL 10, 1918,

at 11 a. m., in lots and parcels and in manner and form and at upset prices as follows:

Parcel No. 1. Part of chicken house in rear of 1900 Hunt ave. Upset price, \$2.

Parcel No. 2. Fence on rear of Lot 46, Block 4259. Upset price, \$2.

Parcel No. 3. Fence on rear of Lot 47, Block 4259. Upset price, \$2.

Parcels 4 and 7. Two-story frame house, 1877 Holland ave., and chicken house in rear. Upset price, \$500.

Parcel No. 5. Two-story frame house, 1881 Holland ave. Upset price, \$500.

Parcel No. 6. Two-story frame house, 1879 Holland ave. Upset price, \$500.

Parcel No. 10. Two-story frame house, 1881 Wallace ave. Upset price, \$500.

Parcel No. 11. Two-story frame house, 1879 Wallace ave. Upset price, \$500.

Parcel No. 12. Two-story frame house, 1877 Wallace ave. Upset price, \$500.

Parcel No. 13. Two-story frame house, 1882 Wallace ave., and chicken house. Upset price, \$500.

Parcel No. 14. Two-story frame house, 1880 Wallace ave. Upset price, \$500.

Parcel No. 16. Two-story frame house, 1881 Barnes ave., and chicken house. Upset price, \$500.

Parcel No. 17. Two-story frame house, 1879 Barnes ave. Upset price, \$500.

Parcel No. 18. Two-story frame house, 1877 Barnes ave., and chicken house. Upset price, \$500.

Parcel No. 19. Two-story frame house, 1880 Barnes ave. Upset price, \$500.

Parcel No. 20. Two-story frame house, 1878 Barnes ave. Upset price, \$500.

Parcel No. 21. Two-story frame house, 1874 Barnes ave. Upset price, \$500.

Parcel No. 22. Two-and-one-half-story frame house, 1879 Matthews ave., and sheds in rear. Upset price, \$250.

Sealed bids (blank forms of which may be obtained upon application) will be received by the Comptroller at the office of the Collector of City Revenue, Room 368, Municipal Building, Borough of Manhattan, until 11 a. m., on the 10th day of April, 1918, and then publicly opened for the sale for removal of the above described buildings and appurtenances thereto, and the award will be made to the highest bidder within twenty-four hours, or as soon as possible thereafter.

Each parcel must be bid for separately and will be sold in its entirety, as described in above advertisement.

Each and every bid must be accompanied by a deposit of cash or certified check in a sum equal to 25 per cent. of the amount of the bid, except that a minimum deposit of \$50 will be required with all bids, and that a deposit of \$500 will be sufficient to entitle bidders to bid on any or all of the buildings.

Deposits of unsuccessful bidders will be returned within twenty-four hours after successful bidders have paid purchase price in full and given security, and those of successful bidders may be declared forfeited to The City of New York by the Comptroller upon the failure of the successful bidder to further comply with the requirements of the terms and conditions of the sale as set forth hereinafter.

Successful bidders will be required to pay the purchase money and deposit the required security within twenty-four hours of the receipt of notification of the acceptance of their bids.

The Comptroller reserves the right to reject any and all bids and to waive any defects or informalities in any bid should it be deemed in the interest of The City of New York to do so.

All bids must state clearly (1) the number or description of the building or buildings bid for, (2) the amount of the bid, (3) the full name and address of the bidder.

All bids must be included in properly sealed envelopes, marked "Proposals to be opened April 10, 1918," and must be delivered or mailed in time for their delivery prior to 11 a. m. of that date to the "Collector of City Revenue, Room 368, Municipal Building, New York City," from whom any further particulars regarding the buildings to be disposed of may be obtained.

THE BUILDINGS WILL BE SOLD FOR IMMEDIATE REMOVAL ONLY, SUBJECT TO THE TERMS AND CONDITIONS PRINTED ON THE LAST PAGE OF THIS ISSUE OF THE "CITY RECORD."

CHARLES L. CRAIG, Comptroller.

City of New York, Department of Finance, Comptroller's Office, March 15, 1918. m20,a5

AT THE REQUEST OF THE PRESIDENT of the Borough of Queens, public notice is hereby given that the Commissioners of the Sinking Fund, by virtue of the powers vested in them by law, will offer for sale by sealed bids certain encroachments standing upon property owned by The City of New York, acquired by it for sewer purposes in the

Borough of Queens.

Being the buildings, parts of buildings, etc., standing within the lines of Parcel No. 2 of the 72nd ave. proceeding from 135th st. to 250 feet east of 147th st., in the Borough of Queens, which are more particularly described on a certain map on file in the office of the Collector of City Revenue, Department of Finance, Room 368, Municipal Building, Manhattan.

Pursuant to a resolution of the Commissioners of the Sinking Fund adopted at a meeting held March 14, 1918, the sale by sealed bids, at the upset or minimum prices named in the description of each parcel, of the above described buildings and appurtenances thereto will be held by direction of the Comptroller on

THURSDAY, APRIL 4, 1918,

at 11 a. m., in lots and parcels, and in manner and form, and at upset prices as follows:

Parcel No. 2—Part of two-story frame barn and one-story frame shed at 72nd ave. and 144th st., Borough of Queens. Cut barn and shed along lines of 10-foot strip in center of 72nd ave. Upset price, \$10.

Sealed bids (blank forms of which may be obtained upon application) will be received by the Comptroller at the office of the Collector of City Revenue, Room 368, Municipal Building, Manhattan, until 11 a. m. on the 4th day of April, 1918, and then publicly opened for the sale for removal of the above described buildings and appurtenances thereto, and the award will be made to the highest bidder within twenty-four hours, or as soon as possible thereafter.

Each parcel must be bid for separately and will

envelopes, marked "Proposals to be opened April 10, 1918," and must be delivered, or mailed in time for their delivery, prior to 11 a. m. of that date to the "Collector of City Revenue, Room 368 Municipal Building, New York City," from whom any further particulars regarding the buildings to be disposed of may be obtained.

THE BUILDINGS WILL BE SOLD FOR IMMEDIATE REMOVAL ONLY, SUBJECT TO THE TERMS AND CONDITIONS PRINTED ON THE LAST PAGE OF THIS ISSUE OF THE "CITY RECORD."

CHARLES L. CRAIG, Comptroller.

City of New York, Department of Finance, Comptroller's Office, March 25, 1918. m27,a10

AT THE REQUEST OF THE PRESIDENT of the Borough of The Bronx, public notice is hereby given that the Commissioners of the Sinking Fund, by virtue of the powers vested in them by law, will offer for sale by sealed bids certain encroachments standing upon property owned by The City of New York, acquired by it for street opening purposes in the

Borough of The Bronx.

Being the buildings, parts of buildings, etc., standing within the lines of Cruger ave., from White Plains road to Bear Swamp road, in the Borough of The Bronx, which are more particularly described on a certain map on file in the office of the Collector of City Revenue, Department of Finance, Room 368, Municipal Building, Manhattan.

Pursuant to a resolution of the Commissioners of the Sinking Fund, adopted at a meeting held March 14, 1918, the sale by sealed bids at the upset or minimum prices named in the description of each parcel of the above buildings and appurtenances thereto will be held by direction of the Comptroller on

FRIDAY, APRIL 5, 1918,

</

be sold in its entirety, as described in above advertisement.

Each and every bid must be accompanied by a deposit of cash or certified check in a sum equal to 25 per cent. of the amount of the bid, except that a minimum deposit of \$50 will be required with all bids, and that a deposit of \$500 will be sufficient to entitle bidders to bid on any or all of the buildings.

Deposits of unsuccessful bidders will be returned within twenty-four hours after successful bidders have paid purchase price in full and given security, and those of successful bidders may be declared forfeited to The City of New York by the Comptroller upon the failure of the successful bidder to further comply with the requirements of the terms and conditions of the sale as set forth hereinafter.

Successful bidders will be required to pay the purchase money and deposit the required security within twenty-four hours of the receipt of notification of the acceptance of their bids.

The Comptroller reserves the right to reject any and all bids and to waive any defects or informalities in any bid should it be deemed in the interest of The City of New York to do so.

All bids must state clearly (1) the number or description of the building or buildings bid for, (2) the amount of the bid, (3) the full name and address of the bidder.

All bids must be inclosed in properly sealed envelopes, marked "Proposals to be opened April 4, 1918," and must be delivered, or mailed in time for their delivery prior to 11 a. m. of that date to the "Collector of City Revenue, Room 368, Municipal Building, New York City," from whom any further particulars regarding the buildings to be disposed of may be obtained.

THE BUILDINGS WILL BE SOLD FOR IMMEDIATE REMOVAL ONLY, SUBJECT TO THE TERMS AND CONDITIONS PRINTED ON THE LAST PAGE OF THIS ISSUE OF THE "CITY RECORD."

CHARLES L. CRAIG, Comptroller.
City of New York, Department of Finance
Comptroller's Office, March 15, 1918. m20,a4

Interest on City Bonds and Stock.

THE INTEREST DUE APRIL 1, 1918, ON Registered and Coupon Bonds and Stock of The City of New York, and of former corporations now included therein, will be paid on that day by the Comptroller at his office (Room 851, Municipal Building, Chambers and Centre sts., Borough of Manhattan).

The books for the transfer of bonds and stock on which interest is payable April 1, 1918, will be closed from March 15, 1918, to April 1, 1918.
CHARLES L. CRAIG, Comptroller, City of New York, Department of Finance, Comptroller's Office, March 1, 1918. m1,a1

Confirmation of Assessments.

NOTICES TO PROPERTY OWNERS.

IN PURSUANCE OF SECTION 986 OF THE Greater New York Charter, the Comptroller of The City of New York hereby gives public notice of the confirmation by the Supreme Court and the entering in the Bureau for the Collection of Assessments and Arrears of assessment for OPENING AND ACQUIRING TITLE to the following named street and avenues in the BOROUGH OF THE BRONX:

SECTION 13.

Opening and acquiring title to W. 244th st., from its intersection with Spuyten Duyvil Parkway and Fieldston rd. to Waldo ave.; Waldo ave., from W. 244th st. to W. 242nd st.; W. 242nd st., from Waldo ave. to Broadway; and to Corlear ave., from W. 242nd st. to its junction with Broadway and Post rd. Confirmed Feb. 28, 1918; entered March 22, 1918.

The area of assessment as amended includes all those lands, tenements and hereditaments and premises situate and being in the Borough of The Bronx, in The City of New York, which taken together, are bounded and described as follows, viz.:

Beginning at a point on a line midway between Nederland ave. and Riverdale ave., where it is intersected by the prolongation of a line distant 100 feet northerly from and parallel with the northerly line of W. 246th st., as this street is laid out between Riverdale ave. and Delafield ave., the said distance being measured at right angles to W. 246th st., and running thence easterly along the said line parallel with W. 246th st. and along the prolongation of the said line to the intersection with the prolongation of a line distant 100 feet northerly from and parallel with the northerly line of W. 246th st., as this street is laid out between Broadway and Post rd., the said distance being measured at right angles to W. 246th st., thence easterly along the said line parallel with W. 246th st. and along the prolongation of the said line to a point distant 300 feet easterly from the easterly line of Broadway, the said distance being measured at right angles to Broadway; thence southwardly and always distant 300 feet easterly from and parallel with the easterly line of Broadway to the intersection with a line distant 100 feet northerly from and parallel with the northerly line of Van Cortlandt Park South, the said distance being measured at right angles to Van Cortlandt Park South; thence westwardly and always distant 100 feet northerly from and parallel with the northerly lines of Van Cortlandt Park South and of W. 240th st. and the prolongation thereof, to a point distant 100 feet westerly from the westerly line of Spuyten Duyvil rd., the said distance being measured at right angles to Spuyten Duyvil rd.; thence southwardly and always distant 100 feet westerly from and parallel with the westerly line of Spuyten Duyvil rd. to the intersection with the prolongation of a line distant 100 feet southerly from and parallel with the southerly line of W. 238th st., as this street is laid out between Riverdale ave. and Waldo ave., the said distance being measured at right angles to W. 238th st.; thence westwardly along the said line parallel with W. 238th st. and along the prolongations of the said line to the intersection with a line distant 100 feet westerly from and parallel with the westerly line of Riverdale ave., as this street adjoins W. 238th st. as laid out immediately west of Riverdale ave., the said distance being measured at right angles to Riverdale ave.; thence northerly along the said line parallel with Riverdale ave. and along the prolongation of the said line to the intersection with the prolongation of a line midway between Riverdale ave. and Nederland ave., as these streets are laid out northerly from W. 245th st.; thence northwardly along the said line midway between Riverdale ave. and Nederland ave. and along the prolongation of the said line to the point or place of beginning.

The above entitled assessment was entered on the day herebefore given in the Record of Titles of Assessments kept in the Bureau of Taxes and Assessments and of Water Rents, and unless the amount assessed for benefit on any person or property shall be paid on or before May 21, 1918, which is sixty days after the date of said entry of the assessment, interest will be collected thereon at the rate of seven per centum per annum, to be calculated from ten days after the date of said entry to the date of payment, as provided by Sections 159 and 987 of the Greater New York Charter.

The above assessment is payable to the Collector of Assessments and Arrears at his office in the Municipal Building, Court House Square, L. I. City, Borough of Queens, between the hours of 9 a. m. and 2 p. m., and on Saturdays from 9 a. m. to 12 noon.
CHARLES L. CRAIG, Comptroller.
Dated, New York, March 12, 1918. m19,29

lector of Assessments and Arrears at his office in the Bergen Building, 4th floor, southeast corner of Arthur and Tremont aves., Borough of The Bronx, between the hours of 9 a. m. and 2 p. m., and on Saturdays from 9 a. m. to 12 noon.
CHARLES L. CRAIG, Comptroller.
Dated, New York, March 22, 1918. m26,a5

IN PURSUANCE OF SECTION 1018 OF THE Greater New York Charter, the Comptroller of The City of New York hereby gives public notice to all persons, owners of property, affected by the following assessments for LOCAL IMPROVEMENTS IN THE BOROUGH OF QUEENS:

THIRD WARD.

SEWERS in FORBES ST., from California ave. to Jackson ave.; **JACKSON AVE.**, from Forbes st. to Clarence st.; in **DUNSTON ST.**, from Jackson ave. to the crown about 355 feet south of Mitchell ave.; and in **CLARENCE ST.**, from State st. to crown about 315 feet south of Mitchell ave. Area of assessment affects blocks 22, 23, 24, 25, 26, 27, 28, 29, 35, 34, 91, 92, 94, 94-C, 94-F, 94-G, 94-A, 95, 95-C, 95-D, 95-E, 95-F, 140-A, 140-B and 140-C.

FOURTH WARD.

SEWERS in ATLANTIC AVE., north side, from Willard ave. to Freedom ave., and in **HATCH AVE.**, from Atlantic ave. to Fulton st. Area of assessment affects blocks 125, 128, 237, 238, 239 and 365.

SEWER in KIMBALL AVE., from Greenwood ave. to Stoothoff ave., and in **CHESTNUT ST. AND CEDAR AVE.**, from Kimball ave. to Jerome ave. Area of assessment affects blocks 545 to 550 inclusive.

STOOTHOFF AVE.—SEWER, from Jamaica ave. to Brandon ave. Area of assessment affects blocks 190 and 191.

LIBERTY AVE.—REGULATING AND GRADING, from Chestnut st. to Guion ave.; also in 111TH ST. (Greenwood ave.), from Liberty ave. to a line about 147 feet northerly thereof. Area of assessment affects blocks 537, 539, 541, 543, 545, 547, 601, 603, 605, 607 and 614.

HILLSIDE AVE.—REGULATING AND GRADING SIDEWALK SPACES AND LAYING SIDEWALKS from North Curtis ave. to North Villa st. Area of assessment affects blocks 206 and 207.

—that the above assessments were confirmed by the Board of Assessors on March 19, 1918, and entered March 19, 1918, in the Record of Titles of Assessments kept in the Bureau for the Collection of Assessments and Arrears of Taxes and Assessments and of Water Rents, and unless the amount assessed for benefit on any person or property shall be paid on or before May 18, 1918, which is sixty days after the date of said entry of the assessment, interest will be collected thereon at the rate of seven per centum per annum, to be calculated from ten days after the date of said entry to the date of payment, as provided by Sections 159 and 1019 of the Greater New York Charter.

The above assessments are payable to the Collector of Assessments and Arrears at his office in the Municipal Building, Court House Square, L. I. City, Borough of Queens, between the hours of 9 a. m. and 2 p. m., and on Saturdays from 9 a. m. to 12 noon.
CHARLES L. CRAIG, Comptroller.
Dated, New York, March 19, 1918. m25,a4

IN PURSUANCE OF SECTION 1018 OF THE Greater New York Charter, the Comptroller of The City of New York hereby gives public notice to all persons, owners of property, affected by the following assessments for LOCAL IMPROVEMENTS IN THE BOROUGH OF THE BRONX:

SECTION 17.

BYRON AVE.—TEMPORARY SEWER between E. 237th st. and E. 235th st. Area of assessment affects blocks 4999, 5044 and 5045.

—that the above assessments were confirmed by the Board of Assessors on March 19, 1918, and entered March 19, 1918, in the Record of Titles of Assessments kept in the Bureau for the Collection of Assessments and Arrears of Taxes and Assessments and of Water Rents, and unless the amount assessed for benefit on any person or property shall be paid on or before May 18, 1918, which is sixty days after the date of said entry of the assessments, interest will be collected thereon at the rate of seven per centum per annum, to be calculated from ten days after the date of said entry to the date of payment, as provided by Sections 159 and 1019 of the Greater New York Charter.

The above assessments are payable to the Collector of Assessments and Arrears at his office in the Bergen Building, 4th floor, southeast corner of Arthur and Tremont aves., Borough of The Bronx, between the hours of 9 a. m. and 2 p. m., and on Saturdays from 9 a. m. to 12 noon.
CHARLES L. CRAIG, Comptroller.
Dated, March 19, 1918. m25,a4

IN PURSUANCE OF SECTION 1018 OF THE Greater New York Charter, the Comptroller of The City of New York hereby gives public notice to all persons, owners of property, affected by the following assessments for LOCAL IMPROVEMENTS IN THE BOROUGH OF QUEENS:

FIRST WARD.

CHAUNCEY ST.—SEWER, from Woolsey ave. to Potter ave. Area of assessment affects blocks 103 and 107.

SECOND WARD.

SEWERS in McCOMB PL. (WYCKOFF AVE.), from Central ave. to Myrtle ave.; in **RIDGEWOOD PL.**, from Central ave. to Copeland ave.; and in **COPELAND AVE.**, from Ridgewood pl. to McComb pl. Area of assessment affects blocks 2670, 2671, 2675 to 2680, inclusive, 2684, 2685 and 2687.

FOURTH WARD.

SEWERS in LEGGET AVE., from Jamaica ave. to Ashland st.; **ROSWEIL PL.**, from Legget ave. to 250 feet east; **FARRAGUT ST.**, from Legget ave. to 230 feet east; in **SHIPLEY ST.**, from Legget ave. to 200 feet east; and in **STANTON ST.**, from Legget ave. to 215 feet east. Area of assessment affects block 12.

—that the above assessments were confirmed by the Board of Assessors on March 12, 1918, and entered March 12, 1918, in the Record of Titles of Assessments kept in the Bureau for the Collection of Assessments and Arrears of Taxes and Assessments and of Water Rents, and unless the amount assessed for benefit on any person or property shall be paid on or before May 11, 1918, which is sixty days after the date of said entry of the assessments, interest will be collected thereon at the rate of seven per centum per annum, to be calculated from ten days after the date of said entry to the date of payment, as provided by Sections 159 and 1019 of the Greater New York Charter.

The above assessments are payable to the Collector of Assessments and Arrears at his office in the Municipal Building, Court House Square, L. I. City, Borough of Queens, between the hours of 9 a. m. and 2 p. m., and on Saturdays from 9 a. m. to 12 noon.
CHARLES L. CRAIG, Comptroller.
Dated, New York, March 12, 1918. m19,29

IN PURSUANCE OF SECTION 1018 OF THE Greater New York Charter, the Comptroller of The City of New York hereby gives public notice to all persons, owners of property, affected by the following assessments for LOCAL

IMPROVEMENTS IN THE BOROUGH OF MANHATTAN:

SECTION 8.
W. 162D ST.—PAVING, CURBING AND REGulating, from Fort Washington ave. to Service street, and **RECEIVING BASIN** at the northwest and southwest corners of 162d st. and Fort Washington ave. Area of assessment affects block 2136.

W. 172D ST.—PAVING AND CURBING, from Haven ave. to Broadway, and **RECEIVING BASIN** at the southeast corner of 172d st. and Fort Washington ave. Area of assessment affects blocks 2139 and 2142.

—that the above assessments were confirmed by the Board of Assessors on March 12, 1918, and entered March 12, 1918, in the Record of Titles of Assessments kept in the Bureau for the Collection of Assessments and Arrears of Taxes and Assessments and of Water Rents, and unless the amount assessed for benefit on any person or property shall be paid on or before May 11, 1918, which is sixty days after the date of said entry of the assessments, interest will be collected thereon at the rate of seven per centum per annum, to be calculated from ten days after the date of said entry to the date of payment, as provided by Sections 159 and 1019 of the Greater New York Charter.

The above assessment is payable to the Collector of Assessments and Arrears at his office in the Municipal Building, north side, 3d floor, Manhattan, between the hours of 9 a. m. and 2 p. m., and on Saturdays from 9 a. m. to 12 noon.
CHARLES L. CRAIG, Comptroller.
Dated, New York, March 12, 1918. m19,29

IN PURSUANCE OF SECTION 1018 OF THE Greater New York Charter, the Comptroller of The City of New York hereby gives public notice to all persons, owners of property, affected by the following assessments for LOCAL IMPROVEMENTS IN THE BOROUGH OF QUEENS:

SECOND WARD.

SEWERS in SHALER ST., from Freemont st. to Cornelia st.; in **HUGHES ST.**, from Shaler st. to Sedgwick st.; in **McPHERSON ST.**, from Cornelia st. to Catalpa ave.; and in **CHAFFEE ST.**, from Cornelia st. to Catalpa ave. Area of assessment affects blocks 2618, 2621 to 2624, 2626 to 2629, 2637, 2638 and 2741.

—that the above assessments were confirmed by the Board of Revision of Assessments on March 13, 1918, and entered March 13, 1918, in the Record of Titles of Assessments kept in the Bureau for the Collection of Assessments and Arrears of Taxes and Assessments and of Water Rents, and unless the amount assessed for benefit on any person or property shall be paid on or before May 13, 1918, which is sixty days after the date of said entry of the assessments, interest will be collected thereon at the rate of seven per centum per annum, to be calculated from ten days after the date of said entry to the date of payment, as provided by Sections 159 and 1019 of the Greater New York Charter.

The above assessments are payable to the Collector of Assessments and Arrears at his office in the Municipal Building, Court House Square, L. I. City, Borough of Queens, between the hours of 9 a. m. and 2 p. m., and on Saturdays from 9 a. m. to 12 noon.
CHARLES L. CRAIG, Comptroller.
Dated, New York, March 13, 1918. m19,29

IN PURSUANCE OF SECTION 1018 OF THE Greater New York Charter, the Comptroller of The City of New York hereby gives public notice to all persons, owners of property, affected by the following assessments for LOCAL IMPROVEMENTS IN THE BOROUGH OF THE BRONX:

SECTION 11.

TOPPING AVE.—SEWER, from E. 173rd st. to E. 174th st.; area of assessment affects blocks 2790, 2791, 2798, 2799, 2800, 2801 and 2802.

W. 180TH ST.—REGULATING, GRADING, SETTING CURBS, LAYING SIDEWALKS AND CROSSWALKS, BUILDING INLETS, RECEIVING BASINS, DRAINS, CULVERTS, APPROACHES AND GUARD RAILS from Loring pl. to University ave. Area of assessment affects blocks 3216, 3221, 3222 and 3229.

—that the above assessments were confirmed by the Board of Revision of Assessments on March 13, 1918, and entered March 13, 1918, in the Record of Titles of Assessments kept in the Bureau for the Collection of Assessments and Arrears of Taxes and Assessments and of Water Rents, and unless the amount assessed for benefit on any person or property shall be paid on or before May 13, 1918, which is sixty days after the date of said entry of the assessments, interest will be collected thereon at the rate of seven per centum per annum, to be calculated from ten days after the date of said entry to the date of payment, as provided by Sections 159 and 1019 of the Greater New York Charter.

The above assessments are payable to the Collector of Assessments and Arrears at his office in the Bergen Building, 4th floor, southeast corner of Arthur and Tremont aves., Borough of The Bronx, between the hours of 9 a. m. and 2 p. m., and on Saturdays from 9 a. m. to 12 noon.
CHARLES L. CRAIG, Comptroller.
Dated, March 13, 1918. m19,29

IN PURSUANCE OF SECTION 1018 OF THE Greater New York Charter, the Comptroller of The City of New York hereby gives public notice to persons, owners of property, affected by the following assessment for LOCAL IMPROVEMENTS IN THE BOROUGH OF BROOKLYN:

SECTION 21.

W. 25TH ST.—PAVING, from Surf ave. to a line about 350 feet south. Area of assessment affects blocks 7069 and 7070.

—that the above assessment was confirmed by the Board of Assessors on March 12, 1918, and entered March 12, 1918, in the Record of Titles of Assessments kept in the Bureau for the Collection of Assessments and Arrears of Taxes and Assessments and of Water Rents, and unless the amount assessed for benefit on any person or property shall be paid on or before May 11, 1918, which is sixty days after the date of said entry of the assessment, interest will be collected thereon at the rate of seven per centum per annum, to be calculated from ten days after the date of said entry to the date of payment, as provided by Section 1019 and Section 159 of the Greater New York Charter.

The above assessment is payable to the Collector of Assessments and Arrears at his office in the Offerman Building, 503 Fulton st., Brooklyn, between the hours of 9 a. m. and 2 p. m., and on Saturdays from 9 a. m. to 12 noon.
CHARLES L. CRAIG, Comptroller.
Dated, New York, March 12, 1918. m19,29

Sureties on Contracts.

UNTIL FURTHER NOTICE SURETY COM- panies will be accepted as sufficient upon the following contracts to the amounts named: *Supplies of Any Description, Including Gas and Electricity.*

One company on a bond up to \$50,000.
When such company is authorized to write that amount as per letter of Comptroller to the surety companies, dated Jan. 1, 1914.

Construction.

One company on a bond up to \$25,000.
Including regulating, grading, paving, sewers, maintenance, dredging, construction of parks, parkways, docks, buildings, bridges, tunnels,

aqueducts, repairs, heating, ventilating, plumbing, etc.

When such company is authorized to write that amount as per letter of Comptroller to the surety companies, dated Jan. 1, 1914.
Asphalt, Asphalt Block and Wood Block Pavement.

Two companies will be required on any and every bond up to amount authorized by letter of Comptroller to the surety companies, dated Jan. 1, 1914.

CHARLES L. CRAIG, Comptroller.

COMMISSIONERS OF THE SINKING FUND.

Notice of Public Hearings.

PUBLIC NOTICE IS HEREBY GIVEN THAT the Commissioners of the Sinking Fund, pursuant to the provisions of Chapter 372 of the Laws of 1907 will hold a public hearing at 11.05 o'clock in the forenoon on Thursday, April 11, 1918, in Room 16, City Hall, Borough of Manhattan, relative to the proposed alteration and amendment of the new plan for improvement of the waterfront and harbor of the City of New York, between Canal st. and Harrison st., Stapleton, Borough of Richmond, made and adopted by the Commissioner of Docks in accordance with law March 11, 1918, and transmitted to the Commissioners of the Sinking Fund for approval.

The proposed amendment of the new plan consists in:

First—Discontinuing the bulkhead line adopted by the Commissioner of Docks June 27, 1917, and approved by the Commissioners of the Sinking Fund Sept. 13, 1917, lying between the southerly side of the Canal st. pier and the easterly prolongation of the northerly side of Harrison st., Stapleton, Borough of Richmond, and adopting therefor a bulkhead line described as follows: Beginning at a point in the bulkhead line adopted by the Commissioner of Docks June 27, 1917, and approved by the Commissioners of the Sinking Fund Sept. 13, 1917, where the southerly side of the Canal street pier intersects the same; thence westerly and along the southerly side of the Canal street pier to a point in same distant 320 feet east of the easterly side of Front street (50 feet wide); thence southerly and parallel with the easterly side of Front street to a point in the proposed bulkhead line where the same is intersected by the southerly property line of the Atlantic Mutual Insurance Company.

Second—The westerly extension of the New Plan Pier just referred to, to the proposed bulkhead line just described.

Third—A proposed marginal street, wharf, or place, extending from the easterly prolongation of the southerly side of Canal street, the southerly side of Thompson street, southwardly to the southerly property line of the Atlantic Mutual Insurance Company; and between the easterly right of way of the Staten Island Rapid Transit Railway Company, the easterly side of Front street and the proposed bulkhead line.

Dated, New York, March 22, 1918.
JOHN F. HYLAN, Mayor, and Chairman,
Commissioners of the Sinking Fund. m25,30

PUBLIC NOTICE IS HEREBY GIVEN THAT the Commissioners of the Sinking Fund, pursuant to the provisions of Chapter 372 of the Laws of 1907, will hold a public hearing at 11.10 o'clock in the forenoon on Thursday, April 11, 1918, in Room 16, City Hall, Borough of Manhattan, relative to the proposed plan for improving the waterfront and harbor of The City of New York, in the vicinity of Flushing River, from its mouth to 69th ave. (Livingston st.), Borough of Queens, City of New York, made and adopted by the Commissioner of Docks in accordance with law March 11, 1918, and transmitted to the Commissioners of the Sinking Fund for approval.

The proposed plan consists in the establishment of a pier and bulkhead line in the vicinity of Flushing River from its mouth to 69th ave. (Livingston st.), Borough of Queens, City of New York, described as follows:

Beginning at a point formed by the intersection of the United States Pierhead Line and United States Bulkhead Line on the northerly side of Flushing Bay at the entrance to Flushing Creek or River, as shown upon a "Map of the bulkhead lines for both shores of Flushing River, Long Island, New York, conditionally recommended by the New York Harbor Line Board and signed by the Assistant Secretary of War, March 6, 1911," running thence, in an easterly direction along the northerly pier and bulkhead line of Flushing River 150 feet from and parallel with the southerly line of Tallmann Boulevard, as laid down upon Section 23 of the Final Map of the Borough of Queens, approved by the Board of Estimate and Apportionment Oct. 3, 1912, by the Mayor Oct. 16, 1912, copies of which were filed with the office of the Topographical Bureau, Borough of Queens, April 23, 1913, at the office of the Corporation Counsel April 19, 1913, at the office of the County Clerk at Jamaica, Queens County, New York, April 22, 1913, for a distance of 700 feet; thence easterly, deflecting to the right on the arc of a circle tangent to the last mentioned course, the radius of which is 750.00 feet, for 428.70 feet; thence easterly and southerly on the arc of a circle tangent to the last mentioned course, the radius of which is 890.00 feet, for 707.81 feet; thence southerly on the arc of a circle tangent to the last mentioned course, the radius of which is 5,885.453 feet, for 704.15 feet; thence southerly, deflecting to the right on the arc of a circle tangent to the last mentioned course, the radius of which is 335.793 feet, for 78.26 feet; thence southerly, tangent to the last mentioned course, 100 feet; thence southerly, deflecting to the right and making an interior angle (on the river side) and with the last mentioned course of 179° 34' 32.5" for 144.26 feet; thence southerly, deflecting to the right from the last mentioned course, making an interior angle with the said course of 174° 41' 02.6", for 286.04 feet; thence southerly, deflecting to the right on the arc of a circle tangent to the last mentioned course, the radius of which is 185.216 feet, for 302.49 feet; thence southerly, tangent to the last mentioned course, for 2,575.66 feet; thence southwesterly, deflecting to the right from the last mentioned course with an interior angle of 134° 16' 42.1", for 133.80 feet; thence southerly, deflecting to the left from the last mentioned course, with an interior angle of 270° for 50.00 feet; thence northeasterly, deflecting to the left from the last mentioned course with an interior angle of 270°, for 85.04 feet; thence southerly, deflecting to the right from the last mentioned course with an interior angle of 45° 43' 17.9" for 388.85 feet; thence southerly, deflecting to the left from the last mentioned course with an interior angle of 199° 28' 22.1", for 740.76 feet; thence southerly, deflecting to the left from the last mentioned course with an interior angle of 200° 19' 22.5", for 200.00 feet; thence southeasterly, deflecting to the left from the last mentioned course with an interior angle of 200° 19' 22.5", for 982.05 feet; thence southerly, deflecting to the right from the last mentioned course with an interior angle of 141° 05' 54", for 800.00 feet; thence southwesterly, deflecting to the right from the last mentioned course with an interior angle of 132° 00' 00" for 1,554.24 feet; thence southwesterly, deflecting to the left from the last mentioned course with an interior angle of 199° 00' 00", for 200.00 feet; thence southerly, deflecting to the left from the last mentioned course, with an

interior angle of 199° 00' 00", for 800.03 feet; thence southeasterly, deflecting to the left from the last mentioned course, with the interior angle of 209° 43' 23", for 4,696.87 feet to the southerly end of Flushing River; thence southeasterly, deflecting to the right from the last mentioned course with an interior angle of 90°, for 200.00 feet; thence northwesterly, deflecting to the right from the last mentioned course with an interior angle of 90°, for 3,540.00 feet; thence northwesterly, deflecting to the left from the last mentioned course with an interior angle of 186° 06' 08.6", for 1,110.33 feet; thence northerly, deflecting to the right from the last mentioned course with an interior angle of 144° 10' 28.4", for 1,193.43 feet; thence northeasterly, deflecting to the right from the last mentioned course, with an interior angle of 142° 00' 00", for 1,525.31 feet; thence northeasterly, deflecting to the left from the last mentioned course, with an interior angle of 204° 00' 00" for 200.00 feet; thence northerly, deflecting to the left from the last mentioned course with the interior angle of 204° 00' 00" for 384.89 feet; thence northerly, deflecting to the left from the last mentioned course with an interior angle of 199° 27' 03", for 200.00 feet; thence northwesterly, deflecting to the left from the last mentioned course with an interior angle of 199° 27' 03", for 986.94 feet; thence northerly, deflecting to the right from the last mentioned course with an interior angle of 139° 21' 15", for 982.89 feet; thence northerly, deflecting to the right from the last mentioned course with an interior angle of 160° 31' 37.9", for 187.96 feet; thence northeasterly, deflecting to the right from the last mentioned course with an interior angle of 134° 16' 42.1", for 34.74 feet; thence northwesterly, deflecting to the left from the last mentioned course with an interior angle of 270°, for 35.63 feet; thence northerly, deflecting to the right from the last mentioned course, with an interior angle of 135° 43' 17.9", for 2,839.52 feet; thence northerly, deflecting to the left on the arc of a circle tangent to the last mentioned course, the radius of which is 535.216 feet, for 206.18 feet; thence northerly, tangent to the last mentioned course for 274.44 feet; thence northerly, deflecting to the left from the last mentioned course with an interior angle of 185° 18' 57.4", for 131.73 feet; thence northerly, deflecting to the left from the last mentioned course with an interior angle of 180° 25' 27.5", for 99.07 feet; thence northerly, deflecting to the left on the arc of a circle tangent to the last mentioned course, the radius of which is 85.793 feet, for 19.99 feet; thence northerly on the arc of a circle tangent to the last mentioned course, the radius of which is 5,635.453 feet, for 635.21 feet; thence northerly and westerly on the arc of a circle tangent to the last mentioned course, the radius of which is 574.564 feet for 390.73 feet; thence westerly on the arc of a circle tangent to the last mentioned course, the radius of which is 760.16 feet, for 832.68 feet; thence southwesterly on a tangent to the last mentioned course for 1,412.85 feet to the point formed by the intersection of the United States Pierhead line and the United States bulkhead line on the southerly side of Flushing Bay at the entrance of Flushing Creek or Flushing River, as laid down upon a map of the bulkhead lines for both shores of Flushing River, Long Island, New York, conditionally recommended by the New York Harbor Line Board and signed by the Assistant Secretary of War March 6, 1911, above referred to.

Dated, New York, March 22, 1918.
JOHN F. HYLAN, Mayor, and Chairman,
Commissioners of the Sinking Fund. m25.30

PUBLIC NOTICE IS HEREBY GIVEN THAT the Commissioners of the Sinking Fund, pursuant to the provisions of Chapter 372 of the Laws of 1907, will hold a public hearing at 11:20 o'clock in the forenoon on Thursday, April 11, 1918, in Room 16, City Hall, Borough of Manhattan, relative to proposed plan for improvement of the waterfront and harbor of The City of New York, between 27th and 28th sts., Gowanus Bay, Borough of Brooklyn, made and adopted by the Commissioner of Docks in accordance with law March 21, 1918, and transmitted to the Commissioners of the Sinking Fund for approval.

The proposed plan consists in:
First—The establishing of a proposed bulkhead line along a line distant 500 feet offshore of and parallel with the westerly side of 2d ave. prolonged, and extending from the westerly prolongation of the center line of 28th st. to the westerly prolongation of the center line of 27th st.

Second—The establishing of a marginal street, wharf or place 230.35 feet wide extending from the westerly prolongation of the center line of 28th st. to the westerly prolongation of the center line of 27th st., and between the proposed bulkhead line described in paragraph 1 and the northerly prolongation of the westerly side of 2d ave., then 200.35 feet in width between the northerly prolongation of the westerly side of 2d ave. and the northerly prolongation of the easterly side of 2d ave. and extending from the westerly prolongation of the northerly side of 28th st. to the westerly prolongation of the southerly side of 27th st.

Third—The establishing of a proposed pier, bounded and described as follows: Beginning at a point in the proposed bulkhead line described in paragraph 1 distant 30 feet north of the center line of 28th st. prolonged westerly; thence westerly and at right angles to said bulkhead line a distance of 260 feet; thence northerly and at right angles to last mentioned course, a distance of 43 feet; thence westerly and along a line drawn at right angles to last mentioned course to an intersection with the established pierhead line; thence northerly and along said pierhead line to a point in same where the same is intersected by a line parallel with and 75 feet north of the line mentioned in the preceding course; thence easterly and along said parallel line to a point in same distant 260 feet offshore from the proposed bulkhead line; thence northerly and at right angles to last mentioned course, a distance of 37.35 feet; thence easterly and at right angles to last mentioned course, a distance of 260 feet to the proposed bulkhead line; thence southerly and along the proposed bulkhead line a distance of 155.35 feet to the point or place of beginning.

Dated, New York, March 22, 1918.
JOHN F. HYLAN, Mayor and Chairman,
Commissioners of the Sinking Fund. m25.30

PUBLIC SERVICE IS HEREBY GIVEN THAT the Commissioners of the Sinking Fund, pursuant to the provisions of Chapter 372 of the Laws of 1907 will hold a public hearing, at 11:15 o'clock in the forenoon on Thursday, April 11, 1918, in Room 16, City Hall, Borough of Manhattan, relative to the proposed amendment to the new plan of Jamaica Bay, in the vicinity of Gerritsen's Basin, between E. 32d st. and Flatbush ave., Borough of Brooklyn, made and adopted by the Commissioner of Docks in accordance with law, March 13, 1918, and transmitted to the Commissioners of the Sinking Fund for approval.

The proposed amendment consists in:
First—The establishment of proposed pierhead and bulkhead lines around Kimball Basin described as follows: Beginning at an angle point in the established pierhead and bulkhead line along the easterly line of Gerritsen Basin, Jamaica Bay, Borough of Brooklyn, being the point of intersection of a line distant 250 feet east of and parallel with the line G—H and a line 300 feet east of and parallel with the line

F—G along the westerly line of Gerritsen Basin as shown on the map approved by the Asst. Secretary of War Jan. 13, 1917, entitled "Pierhead and Bulkhead Lines for the Southwest part of Jamaica Bay, New York; Mill and Gerritsen Basins, Rockaway Inlet, and Sheepshead Bay, Boroughs of Brooklyn and Queens, City of New York;" thence easterly to a point distant five feet west of the westerly side of E. 33d st. prolonged southerly and distant 1,350 feet south of the southerly side of Avenue X; thence northeasterly to a point distant 260 feet east of Ryder st. and 100 feet north of the northerly side of Avenue X; thence northerly and along a line 260 feet east of and parallel with the easterly side of Ryder st. to a point in said parallel line distant 800 feet south of the southerly side of Avenue U; thence easterly and along a line 800 feet south of and parallel with Avenue U to a point in same distant 512.80 feet west of Flatbush ave.; thence southeasterly to a point distant 1,210 feet south of the southerly side of Avenue U and 240 feet west of Flatbush ave.; thence southerly and along a line distant 240 feet west of and parallel with the westerly side of Flatbush ave. to a point in same where the same is intersected by a line drawn 300 feet southeast of and parallel with the line described in the second course of this description; thence southwesterly and along said parallel line to a point in same distant 100 feet measured in prolongation of said line, from the pierhead and bulkhead line reapproved by the Secretary of War Jan. 13, 1917; thence southerly to a point in the pierhead and bulkhead line just mentioned, distant 100 feet south of a point in same where the southerly prolongation of the last mentioned course intersects same.

Second—The discontinuance of the pierhead and bulkhead line across the entrance of the proposed Kimball Basin.

Third—The discontinuance of the marginal street, wharf, or place, across the entrance of the proposed Kimball Basin.

Fourth—Continuing in a southerly direction the easterly side of the marginal street, wharf or place, along a line 125 feet east of and parallel with that part of the established pierhead and bulkhead line of Gerritsen Basin lying north of the proposed Kimball Basin.

Fifth—Establishing a marginal street, wharf, or place, 125 feet in width south of and parallel with the southerly side of Kimball Basin, extending from the marginal street, wharf or place along Gerritsen Basin to Flatbush ave., turning northward 240 feet in width, between Flatbush ave. and the easterly side of Kimball Basin to a line distant 1,514.42 feet south of and parallel with the southerly side of Avenue U.

Dated, New York, March 22, 1918.
JOHN F. HYLAN, Mayor, and Chairman,
Commissioners of the Sinking Fund. m25.30

PUBLIC NOTICE IS HEREBY GIVEN THAT the Commissioners of the Sinking Fund, pursuant to the provisions of Chapter 372 of the Laws of 1907, will hold a public hearing at 11:25 o'clock in the forenoon on Thursday, April 11, 1918, in Room 16, City Hall, Borough of Manhattan, relative to the proposed amendment and alteration of the new plan for the improvement of the waterfront and harbor of The City of New York between Pier New No. 1, foot of Battery Place, and Pier New No. 7, South of Rector st., North River, Borough of Manhattan, made and adopted by the Commissioner of Docks in accordance with law March 21, 1918, and transmitted to the Commissioners of the Sinking Fund for approval.

The proposed amendment consists in:

1. The discontinuance of the existing bulkhead line between a point distant 105 feet south of the southerly side of Pier New No. 7 and a point 105 feet north of the northerly line of Pier New No. 1, North River, and establishing in the place thereof a bulkhead line described as follows: "Beginning at a point in the bulkhead line adopted by the Board of Docks April 13, 1871, and approved by the Commissioners of the Sinking Fund April 27, 1871, distant 105 feet south of the southerly side of Pier New No. 7, North River, running thence in a southerly direction and along a line west of the easterly line of West st., tangent to an arc of a circle having a radius of 163 feet and whose centre is the intersection of the said easterly line of West st. and the northerly line of Battery Place to a point in said tangent line where the same is intersected by a line drawn at right angles to the said bulkhead line of 1871 from a point in said bulkhead line distant 105 feet north of the northerly line of Pier New No. 1; thence westerly and along said right angle line to said bulkhead line of 1871."

2. Discontinuing said amended new plan adopted by the Commissioner of Docks Sept. 14, 1903, and approved by the Commissioners of the Sinking Fund Oct. 16, 1903, in so far as it lays out Piers New Nos. 3, 4, 5 and 6, and slugs thereof, North River, and establishing in the place thereof three new piers, each with a width of 100 feet, and four slips, each 210 feet wide.

3. Establishing a marginal street, wharf or place, the limits and bounds of which shall be as follows: On the easterly side by the westerly line of West st. and the southerly prolongation thereof; on its westerly side by the existing bulkhead line of 1871 and the proposed bulkhead line described in paragraph marked No. 1 above; on its northerly end by a line drawn westerly at right angles to the westerly side of West st. from a point in said westerly line where the same would be intersected by the westerly prolongation of the southerly line of Rector st.; on its southerly end by so much of a line drawn at right angles to the said existing bulkhead line of 1871 from a point in same, distant 105 feet northerly from the northerly line of Pier New No. 1, North River, as lies between the westerly side of West st. and the proposed bulkhead line described in paragraph marked No. 1 above.

Dated, New York, March 22, 1918.
JOHN F. HYLAN, Mayor, and Chairman,
Commissioners of the Sinking Fund. m25.30

PUBLIC NOTICE IS HEREBY GIVEN THAT the Commissioners of the Sinking Fund, pursuant to the provisions of Chapter 372 of the Laws of 1907, will hold a public hearing at 11 o'clock in the forenoon on Thursday, April 11, 1918, in Room 16, City Hall, Borough of Manhattan, relative to the plan for the improvement of the waterfront and harbor of The City of New York, between W. 37th st., Gravesend Bay and the Shore Boulevard, Sheepshead Bay, Borough of Brooklyn, made and adopted by the Commissioner of Docks in accordance with law March 13, 1918, and transmitted to the Commissioners of the Sinking Fund for approval.

The proposed plan consists in establishing:
1st. A proposed pierhead line described as follows: Beginning at a point in the pierhead line established by the Secretary of War May 21, 1912, opposite Highland ave., where the same is intersected by a line distant 400 feet north of and parallel with the northerly side of Bay View ave.; thence easterly and along said parallel line to a point in same where said parallel line is intersected by an arc having a radius of 1,000 feet, and whose centre is the angle point formed by the established pierhead line along the easterly shore of Gravesend Bay with the established pierhead line along the northerly entrance to Coney Island Creek; thence easterly to the point of intersection between the established bulkhead line along the northerly side of Bay View ave. prolonged

easterly and a line drawn 650 feet south of and parallel with the bulkhead line approved by the Secretary of War Jan. 29, 1907, and May 21, 1912, along the northerly side of the entrance to Coney Island Creek.

2nd. A proposed pierhead and bulkhead line along the northerly side of the proposed channel connecting Gravesend Bay and Sheepshead Bay, described as follows: Beginning at the point of intersection of the established bulkhead line along the easterly shore of Gravesend Bay with the established bulkhead line along the northerly side of the entrance to Coney Island Creek; thence easterly and along the established bulkhead line to a point in same where the westerly prolongation of the southerly side of Canal Avenue North intersects same; thence easterly along the westerly prolongation of and along the southerly side of Canal Avenue North to a point in same where the same is intersected by the southerly prolongation of the easterly side of E. 12th st. (60 feet wide); thence in a straight line to a point in the easterly side of the Shore Boulevard distant 99.49 feet south of the southerly side of Emmons ave.

3rd. A proposed pierhead and bulkhead line along the southerly side of said channel, described as follows: Beginning at a point in the bulkhead line approved by the Secretary of War May 21st, 1912, along the easterly prolongation of the northerly side of Bay View ave. where said line is intersected by a line distant 650 feet south of and parallel with the bulkhead line along the northerly side of the entrance to Coney Island Creek above referred to; thence easterly and parallel to the bulkhead line just referred to, to a point in the northerly side of Canal Avenue South; thence easterly and along a line distant 200 feet south of and parallel with the line described in the second paragraph to the easterly side of the Shore Boulevard along the westerly side of Sheepshead Bay.

4th. A marginal street, wharf or place, in-shore of and adjacent to the proposed pierhead and bulkhead line described above along the northerly side of the proposed channel between Gravesend and Sheepshead Bays, the proposed marginal street to be 100 feet in width, extending from the bulkhead line established by the Secretary of War January 29th, 1907, along the easterly side of Gravesend Bay to an angle point at the easterly side of E. 12th street. From this point easterly to the westerly side of the Shore Boulevard the in-shore side of the proposed marginal street is identical with the northerly side of Canal Avenue and Emmons Avenue, as now laid out.

5th. A proposed marginal street, wharf or place 100 feet in width on the southerly side of the proposed channel extending from West 37th Street to the Shore Boulevard, the outshore line of said marginal street being along the established bulkhead line between West 37th Street and West 35th Street, and thence easterly along the proposed pierhead and bulkhead line along the southerly side of the proposed channel.

Dated, New York, March 22, 1918.
JOHN F. HYLAN, Mayor, and Chairman,
Commissioners of the Sinking Fund. m25.30

DEPARTMENTS OF PARKS, MANHATTAN AND RICHMOND; CORRECTION, PUBLIC CHARITIES AND BELLEVUE AND ALLIED HOSPITALS.

Proposals.

SEALED BIDS WILL BE RECEIVED BY the Departments of Parks, Manhattan; Correction, Public Charities, and Bellevue and Allied Hospitals, at the office of the Central Purchase Committee, Room 1237, Municipal Building, Manhattan, until 12.30 p. m., on

MONDAY, APRIL 1, 1918.
FOR FURNISHING AND DELIVERING PAINTS, OILS AND VARNISHES.

The time allowed for the performance of the contract is on or before June 30, 1918.

The amount of security required is thirty per cent of the contract amount awarded. No bid shall be considered unless it is accompanied by a deposit. Such deposit shall be in an amount not less than one and one-half per cent. of the total amount of the bid.

The bidder will state the price per unit, as called for in the schedules of quantities and prices, by which the bids will be tested. The extensions must be made and footed up, as the bids will be read from the total and awards, if made, made to the lowest bidder on each item or class, as stated in the schedules.

Bids must be submitted in duplicate, each copy in a separate envelope. No bid will be accepted unless this provision is complied with.

Specifications referred to in the schedules may be had upon application at Room 1327, Municipal Building, Manhattan.

Blank forms and further information may be obtained at the office of the Central Purchase Committee, 12th floor, Municipal Building, Manhattan.

DEPARTMENT OF PARKS, MANHATTAN AND RICHMOND, WILLIAM F. GIBLL, Commissioner.

DEPARTMENT OF CORRECTION, JAMES A. HAMILTON, Commissioner.

DEPARTMENT OF PUBLIC CHARITIES, BIRD S. COCK, Commissioner.

BELLEVUE AND ALLIED HOSPITALS, JOHN W. BRENNAN, M. D., President. m20.41

See General Instructions to Bidders on last page, last column, of the "City Record," except for the address of the office for receiving and opening bids.

DEPARTMENT OF STREET CLEANING.

Auction Sale of Condemned Property.

NOTICE IS HEREBY GIVEN, IN ACCORDANCE with the provisions of Section 541 of the Greater New York Charter, that the Department of Street Cleaning will sell at public auction, at 155 E. 24th st., Manhattan, the following condemned property of the said Department, at 12 noon, on

THURSDAY, APRIL 4, 1918.
FIFTY (50) HORSES, MORE OR LESS.

The horses will be sold separately to the highest bidder, and shall be paid for, in full, at the time of the sale; they shall be removed by the purchasers before 3 p. m., on the day of the sale. The right is reserved to reject any and all bids.

Purchasers must satisfy themselves as to the condition and value of each horse before bidding for the same, as in no case will the money be refunded or the return of the horses accepted after the sale.

A. B. MacSTAY, Commissioner.
Dated, March 19, 1918. m25.44

Proposals.

SEALED BIDS WILL BE RECEIVED BY the Commissioner of Street Cleaning, at Room 1244, Municipal Building, Manhattan, until 11 a. m. on

SATURDAY, MARCH 30, 1918.
Borough of Manhattan.

FOR FURNISHING AND DELIVERING FORAGE.

The time for the completion of this contract will be on or before April 30, 1918.

The amount of the security required for the faithful performance of the contract will be 30 per cent. of the contract price.

The amount of the deposit to be made with the bid will be not less than 1½ per cent. of the total amount of the bid.

Borough of The Bronx.
FOR FURNISHING AND DELIVERING FORAGE.

The time for the completion of the contract will be on or before April 30, 1918.

The amount of the security required for the faithful performance of the contract will be 30 per cent. of the contract price.

The amount of the deposit to be made with the bid will be not less than 1½ per cent. of the total amount of the bid.

Borough of Brooklyn.
FOR FURNISHING AND DELIVERING FORAGE.

The time for the completion of the contract will be on or before April 30, 1918.

The amount of the security required for the faithful performance of the contract will be 30 per cent. of the contract price.

The amount of the deposit to be made with the bid will be not less than 1½ per cent. of the total amount of the bid.

Bids must be submitted in duplicate, each in separate envelopes. Bids must be submitted on all items for each Borough. Awards, if made, will be made to the lowest bidder for the total of all items for each Borough. Bids on separate items will not be considered.

The attention of bidders is directed to the contents of "Special Instructions to Bidders" attached to the proposal for bids.

Bidders will state the price of each item in the schedules, per 100 pounds, by which the bids will be tested. The extensions must be made and footed up.

Deliveries will be required to be made at the time and in the manner and in such quantities as may be directed by the Commissioner.

Blank forms of bids and proposals may be obtained at the Main Office of the Department of Street Cleaning, Room 1244, Municipal Building, Manhattan.

A. B. MacSTAY, Commissioner.
Dated, March 18, 1918. m19.30

See General Instructions to Bidders on last page, last column, of the "City Record."

FIRE DEPARTMENT.

Proposals.

SEALED BIDS WILL BE RECEIVED BY the Fire Commissioner at his office, 11th floor, Municipal Building, Manhattan, until 10.30 a. m., on

MONDAY, APRIL 8, 1918.
FOR FURNISHING AND DELIVERING SEMI-BITUMINOUS COAL TO FIREBOATS.

The time allowed for the performance of the contract is on or before March 31, 1919.

The amount of security required for the performance of the contract is thirty per cent. (30%) of the total amount for which the contract is awarded.

No bid will be considered unless it is accompanied by a deposit, which shall be in the form of money or a certified check upon one of the State or National banks or trust companies in The City of New York, or a check of such bank or trust company, signed by a duly authorized officer thereof, drawn to the order of the Comptroller, or corporate stock or other certificates of indebtedness of any nature issued by The City of New York and approved by the Comptroller as of equal value with the security required. Such deposit shall be in an amount not less than one and one-half per cent. (1½%) of the total amount of the bid.

The bidder will state the price per unit, as called for in the schedule of quantities and prices, by which the bids will be tested. The extensions must be made, as the bids will be read from the total of each item, and awards, if made, will be to the lowest bidder on each item. Bids must be submitted in duplicate.

Blank forms and further information may be obtained at the office of the Fire Department, 11th floor, Municipal Building, Manhattan.

THOMAS J. DRENNAN, Fire Commissioner. m27.48

See General Instructions to Bidders on last page, last column, of the "City Record."

SEALED BIDS WILL BE RECEIVED BY the Fire Commissioner at his office, 11th floor, Municipal Building, Manhattan, until 10.30 a. m., on

MONDAY, APRIL 1, 1918.
FOR FURNISHING AND DELIVERING AUTO OILS, SPONGES, TOILET PAPER AND CANS.

The time allowed for the performance of the contract is on or before April 30, 1918, except on Item No. 1, the time allowed for the delivery of the auto oil covered by Item No. 1 being on or before Dec. 31, 1918.

The amount of security required for the performance of the contract is thirty per cent. (30%) of the total amount for which the contract is awarded.

No bid will be considered unless it is accompanied by a deposit, which shall be in the form of money or a certified check upon one of the State or National banks or trust companies in The City of New York, or a check of such bank or trust company, signed by a duly authorized officer thereof, drawn to the order of the Comptroller, or corporate stock or other certificates of indebtedness of any nature issued by The City of New York and approved by the Comptroller as of equal value with the security required. Such deposit shall be in an amount not less than one and one-half per cent. (1½%) of the total amount of the bid.

The bidder will state the price per unit, as called for in the schedule of quantities and prices, by which the bids will be tested. The extensions must be made, as the bids will be read from the total of each item, and awards, if made, will be to the lowest bidder on each item. Bids must be submitted in duplicate.

Blank forms and further information may be obtained at the office of the Fire Department, 11th floor, Municipal Building, Manhattan.

THOMAS J. DRENNAN, Fire Commissioner. m20.41

See General Instructions to Bidders on last page, last column, of the "City Record."

DEPARTMENT OF WATER SUPPLY, GAS AND ELECTRICITY.

Proposals.

SEALED BIDS WILL BE RECEIVED BY the Commissioner of Water Supply, Gas and Electricity at Room 2351, Municipal Building, Manhattan, until 11 a. m. on

THURSDAY, APRIL 4, 1918.
FOR HAULING AND LAYING WATER MAINS AND APPURTENANCES IN RINGERBOARD ROAD, AND IN CLOVE AVE., BOROUGH OF RICHMOND.

The time allowed for doing and completing the entire work is fifty (50) consecutive working days.

The amount in which security is required for

the performance of the contract is Nine Thousand Dollars (\$9,000).

Each bid must be accompanied by a deposit of \$450. See paragraph 6, page 2 of Proposal for Bids.

The bidder will state for what percentage of the Engineer's unit prices he will furnish each item of work, materials or supplies contained in the specifications or schedules, by which the bids will be tested. (See paragraph 13 on page 6 of Proposal for Bids.) The bids will be compared and award made to the lowest formal bidder in the aggregate or lump sum for all the items connected in the schedule of quantities.

Blank forms may be obtained at Room 2351, Municipal Building, Manhattan.

Dated, March 22, 1918.

m25,a4 NICHOLAS J. HAYES, Commissioner.

See General Instructions to Bidders on last page, last column, of the "City Record."

DEPARTMENT OF PUBLIC CHARITIES.

Auction Sale.

Boroughs of Manhattan and The Bronx. THE UNDERSIGNED WILL SELL AT PUBLIC auction on pier, foot E. 26th st., Manhattan, at 11 a. m., on

WEDNESDAY, APRIL 3, 1918,

- 20,000 pounds bones.
- 25,000 pounds rags.
- 50,000 pounds iron.
- 1,000 pounds tea lead.
- 2,500 pounds rubber.
- 250 vegetable bags.
- 50 vinegar barrels.
- 50 miscellaneous barrels.
- 5,000 pounds paper.

Old Vehicles at Stable Yard.

- Item 1. 1 transfer wagon.
- Item 2. 1 snow plow.
- Item 3-8. 2 auto ambulances.
- Item 4. 1 horse-drawn ambulance.
- Item 5. 1 morgue wagon.
- Item 6. 1 patient's wagon.
- Item 7. 1 morgue wagon.
- Items 9, 10, 11, 12. 4 dump carts.
- Items 13 and 14. 2 food carts.
- Item 15. 1 bus.

At Old Iron Yard.

- Items 16, 18, 19 and 20. 4 auto ambulances.
- Item 17. 1 truck.
- Items 21 and 22. 2 life rafts.

Bids on metals, etc., must be per pound.

All quantities to be "more or less." All qualities to be "as are."

All aforesaid articles (except iron and bones), must be received by the purchaser at the pier, foot E. 26th st., in Manhattan, and removed therefrom immediately upon being notified that same are ready for delivery.

Iron will be received by the purchaser at the Bakery Dock, Blackwells Island, and removed immediately therefrom in lighters upon notice that same is ready for delivery.

Bones will be received by the purchaser at the Storehouse, Blackwells Island, every Tuesday, Thursday and Saturday, and removed therefrom immediately without further notice.

Each item will be sold separately to the highest bidder.

Each successful bidder will be required to pay 25 per cent. of the estimated amount of his purchase to me at the time and place of sale, to be held by the City as security for the faithful performance of the terms and conditions of the sale, and all goods are to be paid for in cash or certified check on a New York City bank upon their delivery.

The Commissioner reserves the right to reject all bids, on any or all items, also the right to order a resale of any goods that shall not have been removed by the purchaser within ten days after he shall have been notified that they are ready, and in case the said purchaser fails to remove any of the said goods within ten days after having been notified that they are ready for delivery, he forfeits (in view of the difficulty of ascertaining the City's loss by reason of his default), as liquidated damages and not as a penalty, the 25 per cent. paid in at the time and place of sale, and also forfeits all right to the ownership of the goods. This, however, does not apply to the bones, which, if not removed every other day, the Commissioner reserves the right to sell without notice, and said purchaser shall forfeit as liquidated damages the 25 per cent. paid in at the time and place of sale, and also forfeits all right to the ownership of the goods. Goods can be examined at Blackwells Island by intending bidders on any week day before the day of sale.

The City of New York, March 22, 1918.

m22,a3 BIRD S. COLER, Commissioner.

Proposals.

SEALED BIDS WILL BE RECEIVED BY the Department of Public Charities, at the office of the Central Purchase Committee, Room 1237, Municipal Building, Manhattan, until 12.30 p. m., on

MONDAY, APRIL 1, 1918.

FOR FURNISHING AND DELIVERING HOSPITAL EQUIPMENT.

The time for the performance of the contract is on or before April 30, 1918.

The amount of security required is thirty per cent. of the contract amount awarded. No bid shall be considered unless it is accompanied by a deposit. Such deposit shall be in an amount not less than one and one-half per cent. of the total amount of the bid.

The bidder will state the price per unit, as called for in the schedules of quantities and prices, by which the bids will be tested. The extensions must be made and footed up, as the bids will be read from the total and awards, if made, made to the lowest bidder on each item or class, as stated in the schedules.

Bids must be submitted in duplicate, each copy in a separate envelope. No bid will be accepted unless this provision is complied with.

Specifications referred to in the schedules may be had upon application at Room 1327, Municipal Building, Manhattan.

Blank forms and further information may be obtained at the office of the Central Purchase Committee, 12th floor, Municipal Building, Manhattan.

DEPARTMENT OF PUBLIC CHARITIES, BIRD S. COLER, Commissioner.

See General Instructions to Bidders on last page, last column, of the "City Record."

except for the address of the office for receiving and opening bids.

BOARD OF ESTIMATE AND APPORTIONMENT.

Notices of Public Hearings.

FRANCHISE MATTERS.

PUBLIC NOTICE IS HEREBY GIVEN THAT at the meeting of the Board of Estimate and Apportionment held this day, the consideration of the communication from the Public Service Commission for the First District, transmitting for approval and consent of this Board resolutions adopted by said Commission as to the route and general plan of construction of an additional rapid transit railway known as "Modification of Fourteenth Street-Eastern Line," which consideration was, by resolution adopted

February 21, 1918, fixed for March 1, 1918, and then continued until March 15, 1918, and then continued until March 22, 1918, was continued until Friday, April 5, 1918, at 10.30 o'clock a. m., in the Old Council Chamber, Room 16, City Hall, Borough of Manhattan, when and where all persons interested will be afforded an opportunity to appear and be heard.

JAMES D. MCGANN, Assistant Secretary, Room 1307, Municipal Building, Borough of Manhattan. Telephone, 4560 Worth.

Dated, New York, March 22, 1918. m25,a5

PUBLIC NOTICE IS HEREBY GIVEN THAT

at the meeting of the Board of Estimate and Apportionment held this day, the consideration of the communication from the Public Service Commission for the First District, transmitting for approval resolutions adopted by said Commission, modifying the route and general plan of construction of the "Southern Boulevard and Whitlock Avenue Route" by providing for a sub-surface passageway connecting the Hunts Point Road Station of the Southern Boulevard and Whitlock Avenue Route with the Hunts Point Road Station of the New York, New Haven and Hartford Railroad Company and the New York, Westchester and Boston Railway Company, which consideration was, by resolution adopted December 21, 1917, fixed for December 28, 1917, and continued from time to time until this day, was continued until Friday, April 5, 1918, at 10.30 o'clock a. m., in the Old Council Chamber, Room 16, City Hall, Borough of Manhattan, when and where all persons interested will be afforded an opportunity to appear and be heard.

JAMES D. MCGANN, Assistant Secretary, Room 1307, Municipal Building, Borough of Manhattan. Telephone, 4560 Worth.

Dated, New York, March 22, 1918. m25,a5

Notices of Public Hearings.

PUBLIC IMPROVEMENT MATTERS.

NOTICE IS HEREBY GIVEN THAT THE

Board of Estimate and Apportionment of The City of New York, deeming it for the public interest so to do, proposes to change the map or plan of The City of New York so as to change the grade of East 38th street from Madison avenue to 5th avenue, and of West 38th street from 5th avenue to 7th avenue, in the Borough of Manhattan, and that a meeting of said Board will be held in Room 16, City Hall, Borough of Manhattan, City of New York, on Friday, April 5, 1918, at 10.30 o'clock a. m., at which such proposed change will be considered by said Board; all of which is more particularly set forth and described in the following resolutions adopted by the Board on March 15, 1918 (Cal. No. 134), notice of the adoption of which is hereby given, viz.:

Resolved, That the Board of Estimate and Apportionment of The City of New York, in pursuance of the provisions of Section 442 of the Greater New York Charter, as amended, deeming it for the public interest so to do, proposes to change the map or plan of The City of New York by changing the grade of East 38th street from Madison avenue to 5th avenue, and of West 38th street from 5th avenue to 7th avenue, in the Borough of Manhattan, in accordance with a map or plan bearing the signature of the Secretary of the Board of Estimate and Apportionment and dated September 27, 1917.

Resolved, That this Board consider the proposed change at a meeting of the Board, to be held in the City Hall, Borough of Manhattan, City of New York, on Friday, April 5, 1918, at 10.30 o'clock a. m.

Resolved, That the Secretary of this Board cause these resolutions, and a notice to all persons affected thereby that the proposed change will be considered at a meeting of the Board to be held at the aforesaid time and place, to be published in the City Record for ten days continuously, Sundays and legal holidays excepted, prior to the 5th day of April, 1918.

Dated, New York, March 23, 1918.

JOSEPH HAAG, Secretary, Board of Estimate and Apportionment, Municipal Building. Telephone, 4560 Worth. m23,a3

NOTICE IS HEREBY GIVEN THAT THE

Board of Estimate and Apportionment of The City of New York, deeming it for the public interest so to do, proposes to change the map or plan of The City of New York so as to change the lines and grades of the street system heretofore laid out within the territory bounded by East 222d street, Bruner avenue, Boston road, Baychester avenue, Tiltonson avenue, DeReimer avenue and Givan avenue, in the Borough of The Bronx, and that a meeting of said Board will be held in Room 16, City Hall, Borough of Manhattan, City of New York, on Friday, April 5, 1918, at 10.30 o'clock a. m., at which such proposed change will be considered by said Board; all of which is more particularly set forth and described in the following resolutions adopted by the Board on March 15, 1918 (Cal. No. 135), notice of the adoption of which is hereby given, viz.:

Resolved, That the Board of Estimate and Apportionment of The City of New York, in pursuance of the provisions of Section 442 of the Greater New York Charter, as amended, deeming it for the public interest so to do, proposes to change the map or plan of The City of New York by changing the lines and grades of the street system heretofore laid out within the territory bounded by East 222d street, Bruner avenue, Boston road, Baychester avenue, Tiltonson avenue, DeReimer avenue and Givan avenue, in the Borough of The Bronx, in accordance with a map or plan bearing the signature of the Secretary of the Board of Estimate and Apportionment and dated May 26, 1917.

Resolved, That this Board consider the proposed change at a meeting of the Board, to be held in the City Hall, Borough of Manhattan, City of New York, on Friday, April 5, 1918, at 10.30 o'clock a. m.

Resolved, That the Secretary of this Board cause these resolutions, and a notice to all persons affected thereby that the proposed change will be considered at a meeting of the Board to be held at the aforesaid time and place, to be published in the City Record for ten days continuously, Sundays and legal holidays excepted, prior to the 5th day of April, 1918.

Dated, New York, March 23, 1918.

JOSEPH HAAG, Secretary, Board of Estimate and Apportionment, Municipal Building. Telephone, 4560 Worth. m23,a3

NOTICE IS HEREBY GIVEN THAT THE

Board of Estimate and Apportionment of The City of New York, deeming it for the public interest so to do, proposes to change the map or plan of The City of New York so as to change the lines and grades of Moss road (Manor avenue) from Woodhaven Boulevard (Trotting Course Lane) to 94th street (Manor avenue), and of 94th street (Manor avenue) from Park Lane South (Ashland street) to Moss road (Manor avenue), in the Borough of Queens, and that a meeting of said Board will be held in Room 16, City Hall, Borough of Manhattan, City of New York, on Friday, April 5, 1918, at 10.30 o'clock a. m., at which such proposed change will be considered by said Board; all of which is more particularly set forth and described in the following resolutions adopted by the Board on March 15, 1918 (Cal. No. 137), notice of the adoption of which is hereby given, viz.:

Resolved, That the Board of Estimate and Ap-

portionment of The City of New York, in pursuance of the provisions of Section 442 of the Greater New York Charter, as amended, deeming it for the public interest so to do, proposes to change the map or plan of The City of New York by changing the lines and grades of Moss road (Manor avenue) from Woodhaven Boulevard (Trotting Course Lane) to 94th street (Manor avenue), and of 94th street (Manor avenue) from Park Lane South (Ashland street) to Moss road (Manor avenue), in the Borough of Queens, in accordance with a map or plan bearing the signature of the President of the Borough and dated October 1st, 1917.

Resolved, That this Board consider the proposed change at a meeting of the Board, to be held in the City Hall, Borough of Manhattan, City of New York, on Friday, April 5, 1918, at 10.30 o'clock a. m.

Resolved, That the Secretary of this Board cause these resolutions, and a notice to all persons affected thereby that the proposed change will be considered at a meeting of the Board to be held at the aforesaid time and place, to be published in the City Record for ten days continuously, Sundays and legal holidays excepted, prior to the 5th day of April, 1918.

Dated, New York, March 23, 1918.

JOSEPH HAAG, Secretary, Board of Estimate and Apportionment, Municipal Building. Telephone, 4560 Worth. m23,a3

NOTICE IS HEREBY GIVEN THAT THE

Board of Estimate and Apportionment of The City of New York, deeming it for the public interest so to do, proposes to change the map or plan of The City of New York so as to lay out a Public Park within the area formed by the intersection of Corona (Union) avenue, Chicago street, and Parcell street (Main avenue), in the Borough of Queens, and that a meeting of said Board will be held in Room 16, City Hall, Borough of Manhattan, City of New York, on Friday, April 5, 1918, at 10.30 o'clock a. m., at which such proposed change will be considered by said Board; all of which is more particularly set forth and described in the following resolutions adopted by the Board on March 15, 1918 (Cal. No. 138), notice of the adoption of which is hereby given, viz.:

Resolved, That the Board of Estimate and Apportionment of The City of New York, in pursuance of the provisions of Section 442 of the Greater New York Charter, as amended, deeming it for the public interest so to do, proposes to change the map or plan of The City of New York by laying out a Public Park within the area formed by the intersection of Corona (Union) avenue, Chicago street, and Parcell street (Main avenue) in the Borough of Queens, in accordance with a map or plan bearing the signature of the President of the Borough and dated May 18, 1917.

Resolved, That this Board consider the proposed change at a meeting of the Board, to be held in the City Hall, Borough of Manhattan, City of New York, on Friday, April 5, 1918, at 10.30 o'clock a. m.

Resolved, That the Secretary of this Board cause these resolutions, and a notice to all persons affected thereby that the proposed change will be considered at a meeting of the Board to be held at the aforesaid time and place, to be published in the City Record for ten days continuously, Sundays and legal holidays excepted, prior to the 5th day of April, 1918.

Dated, New York, March 23, 1918.

JOSEPH HAAG, Secretary, Board of Estimate and Apportionment, Municipal Building. Telephone, 4560 Worth. m23,a3

NOTICE IS HEREBY GIVEN THAT THE

Board of Estimate and Apportionment of The City of New York, deeming it for the public interest so to do, proposes to change the map or plan of The City of New York so as to establish the lines and grades of Richmond Terrace from Arthur Kill to a point about 225 feet west of Western avenue, in the Borough of Richmond, and that a meeting of said Board will be held in Room 16, City Hall, Borough of Manhattan, City of New York, on Friday, April 5, 1918, at 10.30 o'clock a. m., at which such proposed change will be considered by said Board; all of which is more particularly set forth and described in the following resolutions adopted by the Board on March 15, 1918 (Cal. No. 139), notice of the adoption of which is hereby given, viz.:

Resolved, That the Board of Estimate and Apportionment of The City of New York, in pursuance of the provisions of Section 442 of the Greater New York Charter, as amended, deeming it for the public interest so to do, proposes to change the map or plan of The City of New York by establishing the lines and grades of Richmond Terrace from Arthur Kill to a point about 225 feet west of Western avenue, in the Borough of Richmond, in accordance with a map or plan bearing the signature of the President of the Borough and dated May 18, 1917.

Resolved, That this Board consider the proposed change at a meeting of the Board, to be held in the City Hall, Borough of Manhattan, City of New York, on Friday, April 5, 1918, at 10.30 o'clock a. m.

Resolved, That the Secretary of this Board cause these resolutions, and a notice to all persons affected thereby that the proposed change will be considered at a meeting of the Board to be held at the aforesaid time and place, to be published in the City Record for ten days continuously, Sundays and legal holidays excepted, prior to the 5th day of April, 1918.

Dated, New York, March 23, 1918.

JOSEPH HAAG, Secretary, Board of Estimate and Apportionment, Municipal Building. Telephone, 4560 Worth. m23,a3

NOTICE IS HEREBY GIVEN THAT THE

Board of Estimate and Apportionment of The City of New York, deeming it for the public interest so to do, proposes to change the map or plan of The City of New York so as to change the lines and grades of Seneca avenue, from the Brooklyn Borough Line to DeKalb avenue, and from Summerfield street to St. Felix avenue, Borough of Queens, in which it was determined that the entire cost and expense of the proceeding be borne by the property deemed to be benefited; and

Whereas, at the meeting of the Board held on April 27, 1917, a communication was presented from the Corporation Counsel advising that the motion for the appointment of Commissioners in the proceeding had been opposed by the Coney Island and Brooklyn Railroad Company, which owned all of the real property to be acquired in the three blocks between Willoughby avenue and DeKalb avenue, and that a decision had been

rendered by the Court sustaining the position taken by the Railroad Company; and

Whereas, since the date when the proceeding was authorized by the Board a bridge has been constructed by the Long Island Railroad Company across its lands in the block between DeKalb street and St. Felix avenue and the street has here been incorporated upon the City map; and

Whereas, the Board of Estimate and Apportionment proposes to request the Corporation Counsel to apply to the Supreme Court to have the proceeding herein amended so as to relate to the sections of Seneca avenue, between the Borough Line and Willoughby avenue, and between Summerfield street and St. Felix avenue, subject to the rights, of any, of the Long Island Railroad Company.

Resolved, That the Board of Estimate and Apportionment, pursuant to the provisions of the Greater New York Charter, as amended, hereby gives notice that the area of assessment shown on the following diagram is a proposed area of assessment for benefit for the proceeding as proposed to be amended:

Resolved, That the Board of Estimate and Apportionment of The City of New York, in pursuance of the provisions of Section 442 of the Greater New York Charter, as amended, deeming it for the public interest so to do, proposes to change the map or plan of The City of New York by establishing the lines and grades of Richmond Terrace from Arthur Kill to a point about 225 feet west of Western avenue, in the Borough of Richmond, in accordance with a map or plan bearing the signature of the President of the Borough and dated October 1st, 1917.

Resolved, That this Board consider the proposed change at a meeting of the Board, to be held in the City Hall, Borough of Manhattan, City of New York, on Friday, April 5, 1918, at 10.30 o'clock a. m.

Resolved, That the Secretary of this Board cause these resolutions, and a notice to all persons affected thereby that the proposed change will be considered at a meeting of the Board to be held at the aforesaid time and place, to be published in the City Record for ten days continuously, Sundays and legal holidays excepted, prior to the 5th day of April, 1918.

Dated, New York, March 23, 1918.

JOSEPH HAAG, Secretary, Board of Estimate and Apportionment, Municipal Building. Telephone, 4560 Worth. m23,a3

Resolved, That the Board of Estimate and Apportionment of The City of New York, in pursuance of the provisions of Section 442 of the Greater New York Charter, as amended, deeming it for the public interest so to do, proposes to change the map or plan of The City of New York by changing the grade of East 38th street from Madison avenue to 5th avenue, and of West 38th street from 5th avenue to 7th avenue, in the Borough of Manhattan, and that a meeting of said Board will be held in Room 16, City Hall, Borough of Manhattan, City of New York, on Friday, April 5, 1918, at 10.30 o'clock a. m., at which such proposed change will be considered by said Board; all of which is more particularly set forth and described in the following resolutions adopted by the Board on March 15, 1918 (Cal. No. 134), notice of the adoption of which is hereby given, viz.:

Resolved, That the Board of Estimate and Apportionment of The City of New York, in pursuance of the provisions of Section 442 of the Greater New York Charter, as amended, deeming it for the public interest so to do, proposes to change the map or plan of The City of New York by changing the grade of East 38th street from Madison avenue to 5th avenue, and of West 38th street from 5th avenue to 7th avenue, in the Borough of Manhattan, in accordance with a map or plan bearing the signature of the Secretary of the Board of Estimate and Apportionment and dated September 27, 1917.

Resolved, That this Board consider the proposed change at a meeting of the Board, to be held in the City Hall, Borough of Manhattan, City of New York, on Friday, April 5, 1918, at 10.30 o'clock a. m.

Resolved, That the Secretary of this Board cause these resolutions, and a notice to all persons affected thereby that the proposed change will be considered at a meeting of the Board to be held at the aforesaid time and place, to be published in the City Record for ten days continuously, Sundays and legal holidays excepted, prior to the 5th day of April, 1918.

Dated, New York, March 23, 1918.

JOSEPH HAAG, Secretary, Board of Estimate and Apportionment, Municipal Building. Telephone, 4560 Worth. m23,a3

NOTICE IS HEREBY GIVEN THAT THE

Board of Estimate and Apportionment of The City of New York, deeming it for the public interest so to do, proposes to change the map or plan of The City of New York so as to change the lines and grades of Seneca avenue, from the Brooklyn Borough Line to DeKalb avenue, and from Summerfield street to St. Felix avenue, Borough of Queens, in which it was determined that the entire cost and expense of the proceeding be borne by the property deemed to be benefited; and

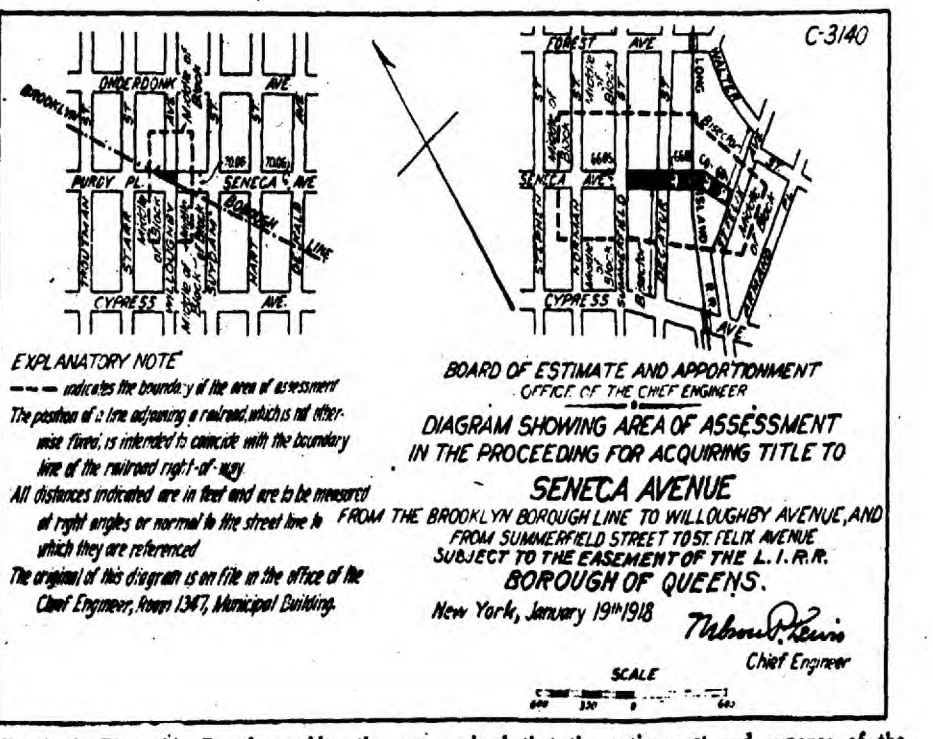
Whereas, at the meeting of the Board held on April 27, 1917, a communication was presented from the Corporation Counsel advising that the motion for the appointment of Commissioners in the proceeding had been opposed by the Coney Island and Brooklyn Railroad Company, which owned all of the real property to be acquired in the three blocks between Willoughby avenue and DeKalb avenue, and that a decision had been

rendered by the Court sustaining the position taken by the Railroad Company; and

Whereas, since the date when the proceeding was authorized by the Board a bridge has been constructed by the Long Island Railroad Company across its lands in the block between DeKalb street and St. Felix avenue and the street has here been incorporated upon the City map; and

Whereas, the Board of Estimate and Apportionment proposes to request the Corporation Counsel to apply to the Supreme Court to have the proceeding herein amended so as to relate to the sections of Seneca avenue, between the Borough Line and Willoughby avenue, and between Summerfield street and St. Felix avenue, subject to the rights, of any, of the Long Island Railroad Company.

Resolved, That the Board of Estimate and Apportionment, pursuant to the provisions of the Greater New York Charter, as amended, hereby gives notice that the area of assessment shown on the following diagram is a proposed area of assessment for benefit for the proceeding as proposed to be amended:



mined that the entire cost and expense of the proceeding to acquire title to Seneca avenue, from the Brooklyn Borough Line to DeKalb avenue, and from Summerfield street to St. Felix avenue, in the Borough of Queens, be borne and paid by the property deemed to be benefited, and proposes to make a new determination concerning the distribution of the cost and expense of the proceeding so as to provide that the sum of \$403.21, being the cost and expense incurred in the proceeding chargeable to the sections of Seneca avenue omitted from the proceeding, be borne and paid by The City of New York, and that the remainder of the cost and expense of the Bureau of Street Opening, the cost and expense incurred by the President of the Borough of Queens in the preparation of rule, damage, benefit and profile maps for the

use thereof, and of awards, if any, for damages caused by intended regulation, and all other expenses and disbursements authorized by the Greater New York Charter, as amended, be borne and paid by the property within the proposed area of assessment for benefit as shown on the foregoing diagram.

Resolved, That this Board consider the proposed determination at a meeting of the Board to be held in the City Hall, Borough of Manhattan, City of New York, on Friday, April 5, 1918, at 10.30 o'clock a. m., and that at the same time and place a hearing thereon will then and there be had.

Resolved, That the Secretary of this Board cause these resolutions and a notice to all persons affected thereby to be published in the City Record for ten days, exclusive of Sundays and legal holidays, prior to Friday, April 5, 1918.

Dated, New York, March 23, 1918.
JOSEPH HAAG, Secretary, Board of Estimate and Apportionment, Municipal Building. Telephone, 4560 Worth. m23,a3

NOTICE IS HEREBY GIVEN THAT THE Board of Estimate and Apportionment of The City of New York, deeming it for the public interest so to do, proposes to change the map or plan of The City of New York so as to establish the lines and grades of Warehouse avenue (Cottage place), between Surf avenue and the Atlantic Ocean, and lay out a courtyard on the easterly side of Warehouse avenue, between the aforesaid limits, Borough of Brooklyn, and that a meeting of said Board will be held in Room 16, City Hall, Borough of Manhattan, City of New York, on Friday, April 5, 1918, at 10.30 o'clock a. m., at which such proposed change will be considered by said Board; all of which is more particularly set forth and described in the following resolutions adopted by the Board on March 8, 1918 (Cal. No. 78), notice of the adoption of which is hereby given, viz.:

Resolved, That the Board of Estimate and Apportionment of The City of New York, in pursuance of the provisions of Section 442 of the Greater New York Charter, as amended, deeming it for the public interest so to do, proposes to change the map or plan of The City of New York, by establishing the lines and grades of Warehouse avenue (Cottage place), between Surf avenue and the Atlantic Ocean, and by laying out a courtyard on the easterly side of Warehouse avenue, between the aforesaid limits, in the Borough of Brooklyn, in accordance with a map or plan bearing the signature of the Commissioner of Public Works and dated March 7, 1918.

Resolved, That this Board consider the proposed change at a meeting of the Board, to be held in the City Hall, Borough of Manhattan, City of New York, on the 5th day of April, 1918, at 10.30 o'clock a. m.

Resolved, That the Secretary of this Board cause these resolutions and a notice to all persons affected thereby that the proposed change will be considered at a meeting of the Board to be held at the aforesaid time and place, to be published in the City Record and the corporation newspapers for ten days continuously, Sundays and legal holidays excepted, prior to the 5th day of April, 1918.

Dated, New York, March 23, 1918.
JOSEPH HAAG, Secretary, Board of Estimate and Apportionment, Municipal Building. Telephone, 4560 Worth. m23,a3

NOTICE IS HEREBY GIVEN THAT THE Board of Estimate and Apportionment of The City of New York, deeming it for the public interest so to do, proposes to change the map or plan of The City of New York so as to change the grade of East 44th street from Madison avenue to 5th avenue, and of West 44th street from 5th avenue to Times Square, in the Borough of Manhattan, City of New York, and that a meeting of said Board will be held in Room 16, City Hall, Borough of Manhattan, City of New York, on Friday, April 5, 1918, at 10.30 o'clock a. m., at which such proposed change will be considered by said Board; all of which is more particularly set forth and described in the following resolutions adopted by the Board on March 1, 1918 (Cal. No. 144), notice of the adoption of which is hereby given, viz.:

Resolved, That the Board of Estimate and Apportionment of The City of New York, in pursuance of the provisions of Section 442 of the Greater New York Charter, as amended, deeming it for the public interest so to do, proposes to change the map or plan of The City of New York by changing the grade of East 44th street from Madison avenue to 5th avenue, and of West 44th street from 5th avenue to Times Square, in the Borough of Manhattan, in accordance with a map or plan bearing the signature of the Secretary of the Board of Estimate and Apportionment and dated September 27th, 1917.

Resolved, That this Board consider the proposed change at a meeting of the Board, to be held in the City Hall, Borough of Manhattan, City of New York, on Friday, April 5, 1918, at 10.30 o'clock a. m.

Resolved, That the Secretary of this Board cause these resolutions, and a notice to all persons affected thereby that the proposed change will be considered at a meeting of the Board to be held at the aforesaid time and place, to be published in the City Record for ten days continuously, Sundays and legal holidays excepted, prior to the 5th day of April, 1918.

Dated, New York, March 23, 1918.
JOSEPH HAAG, Secretary, Board of Estimate and Apportionment, Municipal Building. Telephone, 4560 Worth. m23,a3

NOTICE IS HEREBY GIVEN THAT THE Board of Estimate and Apportionment of The City of New York, deeming it for the public interest so to do, proposes to change the map or plan of The City of New York so as to change the grades of East 45th street from Madison avenue to 5th avenue, and of West 45th street from 5th avenue to Times Square, in the Borough of Manhattan, City of New York, and that a meeting of said Board will be held in Room 16, City Hall, Borough of Manhattan, City of New York, on Friday, April 5, 1918, at 10.30 o'clock a. m., at which such proposed change will be considered by said Board; all of which is more particularly set forth and described in the following resolutions adopted by the Board on March 1, 1918 (Cal. No. 145), notice of the adoption of which is hereby given, viz.:

Resolved, That the Board of Estimate and Apportionment of The City of New York, in pursuance of the provisions of Section 442 of the Greater New York Charter, as amended, deeming it for the public interest so to do, proposes to change the map or plan of The City of New York by changing the grades of East 45th street from Madison avenue to 5th avenue and of West 45th street from 5th avenue to Times Square, in the Borough of Manhattan, in accordance with a map or plan bearing the signature of the Secretary of the Board of Estimate and Apportionment and dated October 16, 1917.

Resolved, That this Board consider the proposed change at a meeting of the Board, to be held in the City Hall, Borough of Manhattan, City of New York, on Friday, April 5, 1918, at 10.30 o'clock a. m.

Resolved, That the Secretary of this Board cause these resolutions, and a notice to all persons affected thereby that the proposed change will be considered at a meeting of the Board to be held at the aforesaid time and place, to be published in the City Record for ten days con-

tinuously, Sundays and legal holidays excepted, prior to the 5th day of April, 1918.

Dated, New York, March 23, 1918.
JOSEPH HAAG, Secretary, Board of Estimate and Apportionment, Municipal Building. Telephone, 4560 Worth. m23,a3

NOTICE IS HEREBY GIVEN THAT THE Board of Estimate and Apportionment of The City of New York, deeming it for the public interest so to do, proposes to change the map or plan of The City of New York so as to change the grade of East 46th street from Madison avenue to 5th avenue, and of West 46th street from 5th avenue to Times Square, in the Borough of Manhattan, City of New York, and that a meeting of said Board will be held in Room 16, City Hall, Borough of Manhattan, City of New York, on Friday, April 5, 1918, at 10.30 o'clock a. m., at which such proposed change will be considered by said Board; all of which is more particularly set forth and described in the following resolutions adopted by the Board on March 1, 1918 (Cal. No. 146), notice of the adoption of which is hereby given, viz.:

Resolved, That the Board of Estimate and Apportionment of The City of New York, in pursuance of the provisions of Section 442 of the Greater New York Charter, as amended, deeming it for the public interest so to do, proposes to change the map or plan of The City of New York by changing the grade of East 46th street from Madison avenue to 5th avenue, and of West 46th street from 5th avenue to Times Square, in the Borough of Manhattan, in accordance with a map or plan bearing the signature of the Secretary of the Board of Estimate and Apportionment and dated September 27, 1917.

Resolved, That this Board consider the proposed change at a meeting of the Board, to be held in the City Hall, Borough of Manhattan, City of New York, on Friday, April 5, 1918, at 10.30 o'clock a. m.

Resolved, That the Secretary of this Board cause these resolutions, and a notice to all persons affected thereby that the proposed change will be considered at a meeting of the Board to be held at the aforesaid time and place, to be published in the City Record for ten days continuously, Sundays and legal holidays excepted, prior to the 5th day of April, 1918.

Dated, New York, March 23, 1918.
JOSEPH HAAG, Secretary, Board of Estimate and Apportionment, Municipal Building. Telephone, 4560 Worth. m23,a3

NOTICE IS HEREBY GIVEN THAT THE Board of Estimate and Apportionment of The City of New York, deeming it for the public interest so to do, proposes to change the map or plan of The City of New York so as to change the grades of the street system heretofore laid out within the territory bounded by 18th avenue, 65th street, 21st avenue, 67th street, Bay Parkway and 70th street, in the Borough of Brooklyn, City of New York, and that a meeting of said Board will be held in Room 16, City Hall, Borough of Manhattan, City of New York, on Friday, April 5, 1918, at 10.30 o'clock a. m., at which such proposed change will be considered by said Board; all of which is more particularly set forth and described in the following resolutions adopted by the Board on March 1, 1918 (Cal. No. 147), notice of the adoption of which is hereby given, viz.:

Resolved, That the Board of Estimate and Apportionment of The City of New York, in pursuance of the provisions of Section 442 of the Greater New York Charter, as amended, deeming it for the public interest so to do, proposes to change the map or plan of The City of New York by changing the grades of the street system heretofore laid out within the territory bounded by 18th avenue, 65th street, 21st avenue, 67th street, Bay Parkway and 70th street, in the Borough of Brooklyn, in accordance with a map or plan bearing the signature of the Secretary of the Board of Estimate and Apportionment and dated December 12, 1917.

Resolved, That this Board consider the proposed change at a meeting of the Board, to be held in the City Hall, Borough of Manhattan, City of New York, on the 5th day of April, 1918, at 10.30 o'clock a. m.

Resolved, That the Secretary of this Board cause these resolutions, and a notice to all persons affected thereby that the proposed change will be considered at a meeting of the Board to be held at the aforesaid time and place, to be published in the City Record and the corporation newspapers for ten days continuously, Sundays and legal holidays excepted, prior to the 5th day of April, 1918.

Dated, New York, March 23, 1918.
JOSEPH HAAG, Secretary, Board of Estimate and Apportionment, Municipal Building. Telephone, 4560 Worth. m23,a3

NOTICE IS HEREBY GIVEN THAT THE Board of Estimate and Apportionment of The City of New York, deeming it for the public interest so to do, proposes to change the map or plan of The City of New York so as to change the grades of Furman avenue (Concord street) from Nereid avenue to East 240th street, and of East 239th street (Kossuth avenue) from White Plains road to Byron avenue, in the Borough of The Bronx, City of New York, and that a meeting of said Board will be held in Room 16, City Hall, Borough of Manhattan, City of New York, on Friday, April 5, 1918, at 10.30 o'clock a. m., at which such proposed change will be considered by said Board; all of which is more particularly set forth and described in the following resolutions adopted by the Board on March 1, 1918 (Cal. No. 148), notice of the adoption of which is hereby given, viz.:

Resolved, That the Board of Estimate and Apportionment of The City of New York, in pursuance of the provisions of Section 442 of the Greater New York Charter, as amended, deeming it for the public interest so to do, proposes to change the map or plan of The City of New York by changing the grades of Furman avenue (Concord street) from Nereid avenue to East 240th street, and of East 239th street (Kossuth avenue) from White Plains road to Byron avenue, in the Borough of The Bronx, in accordance with a map or plan bearing the signature of the Secretary of the Board of Estimate and Apportionment and dated January 16, 1917.

Resolved, That this Board consider the proposed change at a meeting of the Board, to be held in the City Hall, Borough of Manhattan, City of New York, on Friday, April 5, 1918, at 10.30 o'clock a. m.

Resolved, That the Secretary of this Board cause these resolutions, and a notice to all persons affected thereby that the proposed change will be considered at a meeting of the Board to be held at the aforesaid time and place, to be published in the City Record for ten days continuously, Sundays and legal holidays excepted, prior to the 5th day of April, 1918.

Dated, New York, March 23, 1918.
JOSEPH HAAG, Secretary, Board of Estimate and Apportionment, Municipal Building. Telephone, 4560 Worth. m23,a3

NOTICE IS HEREBY GIVEN THAT THE Board of Estimate and Apportionment of The City of New York, deeming it for the public interest so to do, proposes to change the map or plan of The City of New York so as to change the grade of Weirfield street from Wyckoff avenue to the Borough Line between Brooklyn and Queens, in the Borough of Queens, City of New York, and that a meeting of said Board will be held in Room 16, City

Hall, Borough of Manhattan, City of New York, on Friday, April 5, 1918, at 10.30 o'clock a. m., at which such proposed change will be considered by said Board; all of which is more particularly set forth and described in the following resolutions adopted by the Board on March 1, 1918 (Cal. No. 149), notice of the adoption of which is hereby given, viz.:

Resolved, That the Board of Estimate and Apportionment of The City of New York, in pursuance of the provisions of Section 442 of the Greater New York Charter, as amended, deeming it for the public interest so to do, proposes to change the map or plan of The City of New York by changing the grade of Weirfield street from Wyckoff avenue to the Borough Line between Brooklyn and Queens, in the Borough of Queens, in accordance with a map of plan bearing the signature of the President of the Borough and dated October 13, 1917.

Resolved, That this Board consider the proposed change at a meeting of the Board, to be held in the City Hall, Borough of Manhattan, City of New York, on Friday, April 5, 1918, at 10.30 o'clock a. m.

Resolved, That the Secretary of this Board cause these resolutions, and a notice to all persons affected thereby that the proposed change will be considered at a meeting of the Board to be held at the aforesaid time and place, to be published in the City Record for ten days continuously, Sundays and legal holidays excepted, prior to the 5th day of April, 1918.

Dated, New York, March 23, 1918.
JOSEPH HAAG, Secretary, Board of Estimate and Apportionment, Municipal Building. Telephone, 4560 Worth. m23,a3

NOTICE IS HEREBY GIVEN THAT THE Board of Estimate and Apportionment at its meeting held on March 1, 1918 (Cal. No. 150), adopted the following resolutions:

NOTICE IS HEREBY GIVEN THAT THE Board of Estimate and Apportionment at its meeting held on March 1, 1918 (Cal. No. 151), adopted the following resolutions:

Whereas, the Board of Estimate and Apportionment, by resolutions adopted on February 9, 1911, authorized a proceeding to acquire title to the real property required for the opening and extending of Penelope street from Juniper avenue to Queens Boulevard, Borough of Queens, and determined that the entire cost and expense of the proceeding be borne by the property deemed to be benefited; and

Whereas, by resolution adopted on April 28, 1916, the Board of Estimate and Apportionment changed the map or plan of The City of New York by changing the lines and grades of the street system within the territory bounded by the New York Connecting Railroad, Juniper avenue, Katharine place, Fifth avenue, Marion avenue, Ward street and Metropolitan avenue; and within the territory bounded by Alderton street, Omega street and its prolongation, Queens Boulevard and Hackett place and its prolongation, under which change the section of Penelope street originally laid out west of LaForge (Tremont) street was discontinued and the street was deflected northwardly along radically different lines, and the street in the section between the Long Island Railroad and Queens Boulevard was given a position about 30 feet east of the one it originally occupied; and

Whereas, the Board of Estimate and Apportionment of The City of New York is considering the advisability of instituting proceedings to acquire title to the real property required for the opening and extending of Penelope street from Juniper avenue to Pell street, in the Borough of Queens, City of New York; and

Whereas, the Board of Estimate and Apportionment is authorized and required, at the time of the adoption of the resolution directing the institution of proceedings to acquire title to the real property required for the foregoing improvement, to fix and determine upon an area or areas of assessment for benefit for said proceedings;

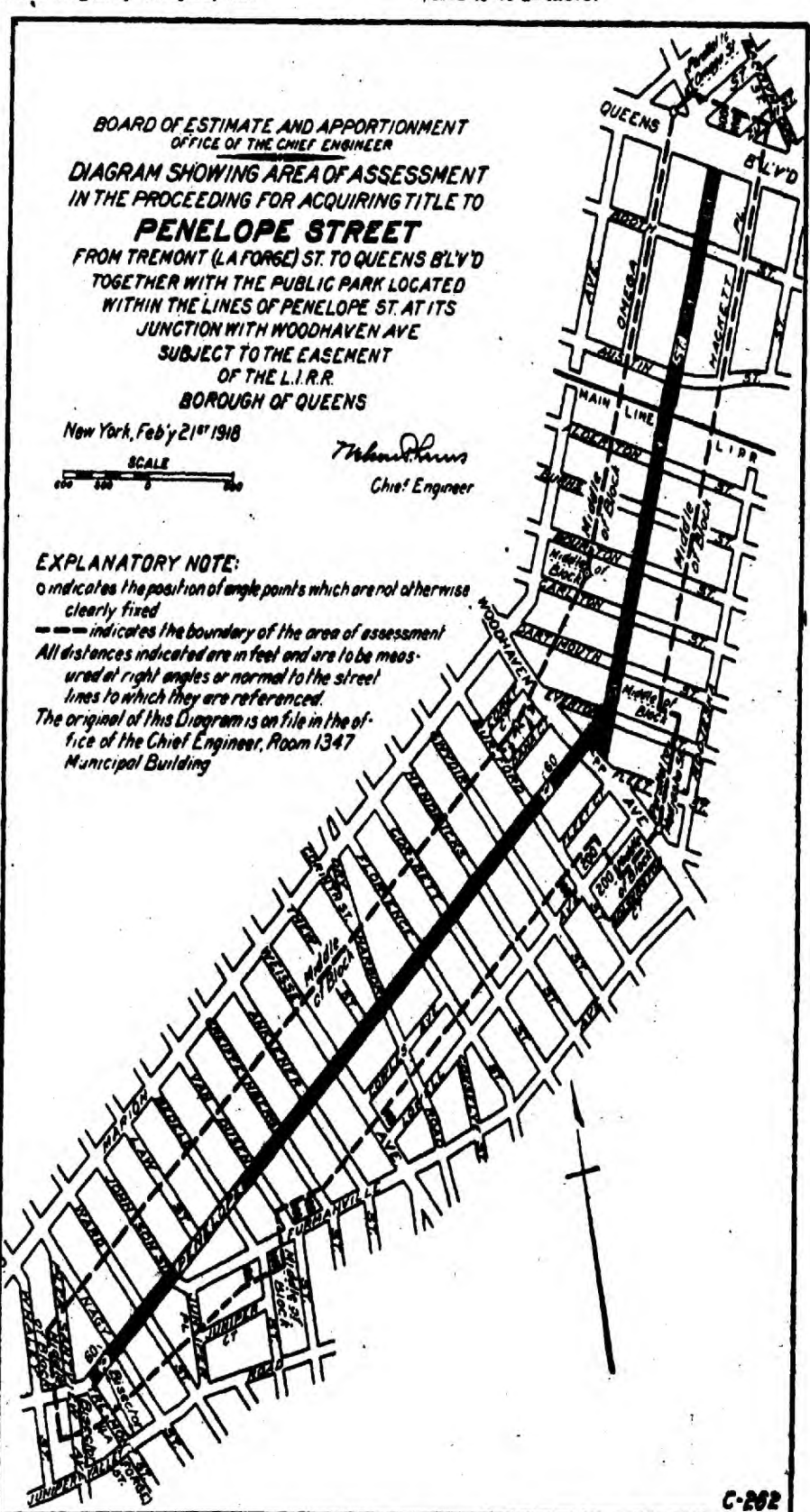
Resolved, That the Board of Estimate and Apportionment, in pursuance of the provisions of Section 973 of the Greater New York Charter, as amended, hereby gives notice that the proposed area of assessment for benefit in these proceedings is as follows:

Bounded on the north by the southerly line of Jackson avenue; on the east by a line midway between Penelope street and Riverside avenue; on the south by the northerly line of Pell street; and on the west by a line midway between Penelope street and Wilcox street.

Resolved, That this Board consider the proposed area of assessment at a meeting of the Board to be held in The City of New York, Borough of Manhattan, in the City Hall, on Friday, April 5, 1918, at 10.30 o'clock a. m., and that at the same time and place a public hearing thereon will then and there be had.

Resolved, That the Secretary of this Board cause these resolutions and a notice to all persons affected thereby to be published in The City Record for ten days, exclusive of Sundays and legal holidays, prior to Friday, April 5, 1918.

Dated, New York, March 23, 1918.
JOSEPH HAAG, Secretary, Board of Estimate and Apportionment, Municipal Building. Telephone, 4560 Worth. m23,a3



Resolved, That this Board consider the proposed modified district of assessment at a meeting of the Board to be held in The City of New York, Borough of Manhattan, in the City Hall, on Friday, April 5, 1918, at 10.30 o'clock a. m., and that at the same time and place a public hearing thereon will then and there be had; and

Whereas, this Board, by resolution adopted on February 9, 1911, authorizing this proceeding, determined that the entire cost and expense thereof be borne and paid by the property deemed to be benefited

Boulevard, Borough of Queens, be borne and paid by the property deemed to be benefited, and proposes to make a new determination concerning the distribution of such cost and expense, so as to provide that the sum of \$2,242.47, being the cost and expense incurred in the proceeding chargeable to the section of the street omitted from the final map or plan of the City by the map adopted by the resolution of the Board on April 28, 1916, and approved by the Mayor on June 22, 1916, be borne and paid by The City of New York, and that the remainder of the cost and expense of the Bureau of Street Openings, the cost and expense incurred by the President of the Borough of Queens in the preparation of rule, damage, benefit and profile maps for the use thereof, and of the awards, if any, for damages caused by intended regulation, and all other expenses and disbursements authorized by the Greater New York Charter, as amended, be borne and paid by the property within the

proposed area of assessment for benefit shown on the foregoing diagram.

Resolved, That this Board consider the proposed determination at a meeting of the Board to be held in the City Hall, Borough of Manhattan, City of New York, on Friday, April 5, 1918, at 10.30 o'clock a. m., and that at the same time and place a public hearing thereon will then and there be had.

Resolved, That the Secretary of this Board cause these resolutions and a notice to all persons affected thereby to be published in the City Record for ten days, exclusive of Sundays and legal holidays, prior to Friday, April 5, 1918.

Dated, New York, March 23, 1918.
JOSEPH HAAG, Secretary, Board of Estimate and Apportionment, Municipal Building, Telephone, 4560 Worth. m23,a3

Public Notices.

FRANCHISE MATTERS.

PUBLIC NOTICE IS HEREBY GIVEN THAT the hearing on the form of contract for the grant of a franchise to the Fifth Avenue Coach Company to establish, maintain and operate additional omnibus lines for public use in the Boroughs of Manhattan and The Bronx, in connection with the extension of the Company's present operation upon various streets and avenues, which hearing was by resolution adopted November 30, 1917, fixed for December 28, 1917, and continued from time to time until this day, was continued until Friday, April 5, 1918, at 10.30 o'clock a. m., in Room 16, City Hall, Borough of Manhattan, when and where all persons interested will be afforded an opportunity to appear and be heard.

JAMES D. McGANN, Assistant Secretary, Room 1307, Municipal Building, Borough of Manhattan. Telephone, 4560 Worth.
Dated, New York, March 8, 1918. m11,a5

DEPARTMENT OF CORRECTION.

Proposals.

SEALED BIDS WILL BE RECEIVED BY the Commissioner of Correction at Room 2402, Municipal Building, Manhattan, until 11 a. m., on

TUESDAY, APRIL 2, 1918.

FOR FURNISHING AND DELIVERING SHOE AND BRUSH MANUFACTURING SUPPLIES.

The time for the delivery of the articles, materials and supplies and the performance of the contract is by or before May 31, 1918.

The amount of security required is thirty (30) per cent. of the amount of the bid.

No bid will be considered unless it is accompanied by a deposit in cash or certified check. Such deposit shall be in an amount not less than one and one-half (1½) per cent. of the total amount of the bid.

The bidder will state the price for each item or article contained in the specifications or schedules, per pound, ton, dozen, gallon, yard or other unit of measure, for which he desires to bid, by which the bids will be tested. The extensions must be made and footed up, as the bids will be read from the totals, and awards, if made, will be made to the lowest bidder on each item.

Bids must be submitted in duplicate, each in a separate envelope. No bid will be accepted unless this provision is complied with.

Delivery will be required to be made at the time and in the manner and in such quantities as may be directed.

Blank forms and further information may be obtained at the office of the Department of Correction, Room 2402, Municipal Building, Manhattan.

m22,a2 JAMES A. HAMILTON, Commissioner.
See General Instructions to Bidders on last page, last column, of the "City Record."

Auction Sale.

SEALED BIDS WILL BE RECEIVED BY the Commissioner of Correction, Municipal Building, Manhattan, until 11 a. m., on

MONDAY, APRIL 1, 1918.

For the sale of 10,000 lbs. rags, 300 lbs. rubber, 500 lbs. cork, 250 lbs. tea lead, 500 lbs. brass, 40,000 lbs. paper, 80,000 lbs. bones, 5,000 lbs. scrap leather, 20,000 lbs. iron, 250 empty oil barrels.

All quantities to be "more or less." All quantities to be "as are." All the above to be received by the purchaser at pier, foot of E. 26th st., and removed therefrom immediately upon being notified that same are ready for delivery.

No bid will be considered unless it is accompanied by a deposit in cash or certified check payable to the order of the Comptroller of the City of New York. Such deposit shall be in an amount not less than twenty-five per cent. (25%) of the total amount of the bid, and the balance to the General Storekeeper at Blackwells Island in cash or certified check, payable to the order of the Comptroller of the City of New York upon delivery of the goods.

The bidder will state the price for each item or article for which he desires to bid, contained in the schedules hereinabove set forth, per pound or empty oil barrel, by which the bids will be tested. The extensions must be made and footed up, as the bids will be read from the totals and awards made to the highest bidder on each item. Bids must be submitted in duplicate, each in a separate envelope. No bid will be accepted unless this provision is complied with. No bid may be withdrawn pending the acceptance of bids.

The Commissioner reserves the right to order resale of any goods that shall not have been removed by the purchaser within ten days after he shall have been notified that they are ready, and in case of such resale to forfeit to the use of the Department of Correction the twenty-five per cent. (25%) deposited with bids accepted.

Goods can be examined at Blackwells Island by intending bidders on any week day before the day of the sale. The Commissioner reserves the right to reject any or all bids.

Blank forms and further information may be obtained at the office of the Department of Correction, Room 2402, Municipal Building.

m15,a1 JAMES A. HAMILTON, Commissioner

RELLEVUE AND ALLIED HOSPITALS, FIRE DEPARTMENT, DEPARTMENTS OF CORRECTION, PUBLIC CHARITIES, DOCKS AND FERRIES AND STREET CLEANING.

Proposals.

SEALED BIDS WILL BE RECEIVED BY Bellevue and Allied Hospitals and the Departments of Fire, Correction, Public Charities, Docks and Ferries, and Street Cleaning, at the office of the Central Purchase Committee, Room 1237, Municipal Building, Manhattan, until 12.30 p. m., on

MONDAY, APRIL 1, 1918.

FOR FURNISHING AND DELIVERING LUBRICATING AND ILLUMINATING OILS AND GREASES.

The time for the performance of the contract is on or before Dec. 31, 1918, as stated in the schedules.

The amount of security required is thirty per cent. of the contract amount awarded. No bid shall be considered unless it is accompanied by a deposit. Such deposit shall be in an amount not less than one and one-half per cent. of the total amount of the bid.

The bidder will state the price per unit, as called for in the schedules of quantities and prices, by which the bids will be tested. The extensions must be made and footed up, as the bids will be read from the total and awards, if made, made to the lowest bidder on each item or class, as stated in the schedules.

Bids must be submitted in duplicate, each copy in a separate envelope. No bid will be accepted unless this provision is complied with.

Specifications referred to in the schedules may be had upon application at Room 1327, Municipal Building, Manhattan.

Blank forms and further information may be obtained at the office of the Central Purchase Committee, twelfth floor, Municipal Building, Manhattan.

BEDEVUE AND ALLIED HOSPITALS.
JOHN W. BRANNAN, M. D., President.
FIRE DEPARTMENT, THOMAS J. DREWEN.
Commissioner.

DEPARTMENT OF CORRECTION, JAMES A. HAMILTON.
Commissioner.

DEPARTMENT OF PUBLIC CHARITIES, BIRD S. COLER.
Commissioner.

DEPARTMENT OF DOCKS AND FERRIES, MURRAY HULBERT.
Commissioner.

DEPARTMENT OF STREET CLEANING, A. B. MACSTAY.
Commissioner. m20,a1

See General Instructions to Bidders on last page, last column, of the "City Record," except for the address of the office for receiving and opening bids.

BOROUGH OF MANHATTAN.

Proposals.

SEALED BIDS WILL BE RECEIVED BY the President of the Borough of Manhattan, at Room 2050, Municipal Building, Manhattan, until 2 p. m., on

MONDAY, APRIL 8, 1918.

FOR REGULATING AND REPAVING WITH SHEET ASPHALT PAVEMENT ON A CONCRETE FOUNDATION THE ROADWAY OF MADISON ST. FROM OLIVER ST. TO MARKET ST. WHERE NECESSARY, DUE TO SEWER CONSTRUCTION, TOGETHER WITH ALL WORK INCIDENTAL THERETO.

The Engineer's estimate of the amount of work to be done is as follows:

Item 15. 90 cubic yards concrete.

Item 17. 577 square yards sheet asphalt pavement.

The time allowed for the full completion of the work will be ten (10) consecutive working days.

The amount of security required will be \$300, and the amount of deposit accompanying the bid shall be five per cent. (5%) of the amount of security.

The bidder must deposit with the Borough President, on or before the time of making his bid, samples and affidavit, or the letter in regard to samples and affidavit, as required by the specifications.

The bidder will state the price of each item or article contained in the specifications or schedules herein contained or hereto annexed, per foot, yard or other unit of measure or article, by which the bid will be tested. The contract, if awarded, will be awarded for the whole work at a lump sum.

Blank forms may be had and the plans and drawings may be seen at the office of the Commissioner of Public Works, Bureau of Highways, Room 2124, Municipal Building, Manhattan.

FRANK L. DOWLING, President.

Dated, March 28, 1918. m28,a8
See General Instructions to Bidders on last page, last column, of the "City Record."

SEALED BIDS WILL BE RECEIVED BY the President of the Borough of Manhattan, at Room 2050, Municipal Building, Manhattan, until 2 p. m., on

MONDAY, APRIL 8, 1918.

FOR THE REREGULATING AND REGRADING OF 4TH AVE., 32D ST. TO 34TH ST., AND 33D ST. LEXINGTON AVE. TO 4TH AVE., TOGETHER WITH ALL WORK INCIDENTAL THERETO.

The Engineer's estimate of amount of work to be done is as follows:

Item 1. Earth excavation, 2,000 cubic yards.

Item 2. Rock excavation, 350 cubic yards.

Item 3. Filling, 8,500 cubic yards.

Item 4. Class "A" concrete, 550 cubic yards.

Item 5. Class "B" concrete, 200 cubic yards.

Item 6. Rubble concrete, 1,000 cubic yards.

Item 7. Dry rubble masonry, 50 cubic yards.

Item 8. Brick masonry, 10 cubic yards.

Item 9. Hollow terra cotta masonry, 10 cubic yards.

Item 10. Granite masonry, 5,000 cubic feet.

Item 11. New 6-inch granite curb, 1,400 linear feet.

Item 12. New 6-inch granite corner curb, 120 linear feet.

Item 13. New 3-inch bluestone curb, 40 linear feet.

Item 14. Old curb, 30 linear feet.

Item 15. Concrete sidewalk, Class "A," 12,000 square feet.

Item 16. Old bluestone sidewalk, 5,800 square feet.

Item 17. New bluestone sidewalk, 1,700 square feet.

Item 18. Temporary header, 200 linear feet.

Item 19. Manholes, 3.

Item 20. Waterproofing, 3-ply, 1,000 square yards.

Item 21. Reinforcing bars, 48,000 pounds.

Item 22. Structural steel, 7,200 pounds.

Item 23. Iron lamp standard, 2.

Item 24. Bronze lamp brackets, 8.

Item 25. Electrical work, lump sum.

The time allowed for the full completion of the work will be two hundred (200) consecutive working days.

The amount of security required will be \$20,000, and the amount of deposit accompanying the bid shall be 5 per cent. of the amount of security required.

The bidder must deposit with his bid a sample of the granite intended to be used, together with a statement giving the location of the quarry from which the granite to be furnished will be obtained. This sample must come from one of the quarries represented by the samples on file in Room 2124, Municipal Building, Manhattan, or from a quarry producing granite similar in color and texture to the samples on file in Room 2124, Municipal Building, Manhattan.

No bid will be received or considered unless accompanied by a sample and statement as herein provided. Such sample and statement must not be enclosed in the sealed envelope containing the bid, but must be handed to the officer or clerk in charge of the bidding.

The bidder will state the price of each item or article contained in the specifications or schedules herein contained or hereto annexed, per foot, yard or other unit of measure or article, by which the bid will be tested. The contract, if awarded, will be awarded for the whole work at a lump sum.

Blank forms may be had and the plans and drawings may be seen at the office of the Commissioner of Public Works, Bureau of High-

ways, Room 2124, Municipal Building, Manhattan.

FRANK L. DOWLING, President.

March 27, 1918. m27,a8
See General Instructions to Bidders on last page, last column, of the "City Record."

Auction Sale.

THE PRESIDENT OF THE BOROUGH OF Manhattan will sell at 10 a. m., on

TUESDAY, APRIL 2, 1918.

the following abandoned, unclaimed and condemned articles at the various locations and corporation yards: Disposed office furniture, fixtures, household furniture, safes, steam pumps, tanks, barrels and boxes of oil and grease, sign, iron fixtures, booth, bar fixtures, iron pump, show cases, etc.

The sale will commence at the Corporation Yard, 134 Madison st.; thence to the Corporation Yard, 622 W. 56th st.; thence to the Municipal Asphalt Plant, 90th st. and East River.

The purchaser will be required to remove the articles and other goods within three days, and all material, etc., not removed within the time specified will be resold and disposed of as provided by law.

FRANK L. DOWLING, President.
Dated, March 18, 1918. m25,a2

MUNICIPAL CIVIL SERVICE COMMISSION.

Amendments to Classification.

AT A MEETING OF THE MUNICIPAL Civil Service Commission of New York, held March 6, 1918, it was

Resolved, That the Municipal Civil Service Classification be and the same is hereby amended by including in the exempt class, under the heading "Municipal Civil Service Commission," the following:

Secretary to the President.

J. E. MACBRIDE, President.

Attest: CHAS. I. STENGLE, Secretary.

New York, March 11, 1918.

I hereby approve the foregoing amendment.

JOHN F. HYLAN, Mayor.

March 21, 1918.

The foregoing resolution amending the civil service rules for New York City, having been duly examined, is hereby approved by the State Civil Service Commission.

Attest: JOHN C. BIRDSEY, Secretary. m29

PUBLIC SERVICE COMMISSION.

Invitation to Contractors.

Installation of Tracks for the Eastern Parkway Line.

SEALED BIDS OR PROPOSALS FOR THE installation of tracks, including the furnishing of part of the track materials, for the Eastern Parkway Line, in the Borough of Brooklyn, New York City, will be received by the Public Service Commission for the First District, acting on behalf of The City of New York, at the office of said Commission at No. 120 Broadway, Borough of Manhattan, New York City, until the 17th day of April, 1918, at eleven thirty (11.30) o'clock a. m., at which time and place, or at a later date to be fixed by said Commission, the proposals will be publicly opened and read.

The Eastern Parkway Line, for which said materials are to be supplied and said tracks are to be installed, is briefly described as follows:

Extending under Flatbush ave., from near Atlantic ave., to Eastern Parkway; under Eastern Parkway to near Buffalo ave.; thence southeasterly, becoming an elevated railroad and extending along E. 98th st. and Livonia ave. to New Lots ave.; also a branch extending from Eastern Parkway west of Nostrand ave. to Nostrand ave., and under Nostrand ave. to Flatbush ave.; and also a branch extending from near Fulton st. and Ashland pl. under Fulton st. and St. Felix st. along Flatbush ave. to near Malbone st.

A fuller description of the work and other requirements, provisions, details and specifications are given in the Information for Contractors and in the forms of contract, specifications, contract drawings, bond and Contractor's Proposal, which are to be deemed a part of this invitation and copies of which may be inspected and purchased at said office of said Commission.

The receipt of bids will be subject to the requirements specified in said Information for Contractors.

New York, March 27, 1918.

PUBLIC SERVICE COMMISSION FOR THE FIRST DISTRICT, by OSCAR S. STRAUS, Chairman.

JAMES B. WALKER, Secretary. m29,a17

Part of the Culver Rapid Transit Railroad.

SEALED BIDS OR PROPOSALS FOR THE supply and erection of structural steel for Section No. 3 of Route No. 49, a part of the Culver Rapid Transit Railroad, will be received by the Public Service Commission for the First District (hereinafter called the "Commission") on behalf of The City of New York, at the office of the Commission at No. 120 Broadway, Borough of Manhattan, New York City, until the 15th day of April, 1918, at eleven thirty (11.30) o'clock a. m., at which time and place, or at a later date to be fixed by the Commission, the proposals will be publicly opened.

The said railroad is to be a three-track elevated railroad, in the Borough of Brooklyn, extending over and along Shell rd. and W. 6th st., from a point near Avenue X to Sheepshead Bay rd.

The Contractor must complete the work within ten (10) months from the delivery of the contract.

A fuller description of the work and other requirements, provisions and specifications are given in the Information for Contractors and in the forms of contract, bond and contractor's proposal and in the contract drawings, which are to be deemed a part of this invitation, and copies of which may be inspected and purchased at said office of the Commission.

The receipt of bids will be subject to the requirements specified in said Information for Contractors.

New York, March 25, 1918.

PUBLIC SERVICE COMMISSION FOR THE FIRST DISTRICT, by OSCAR S. STRAUS, Chairman.

JAMES B. WALKER, Secretary. m27,a15

DEPARTMENT OF DOCKS AND FERRIES.

Proposals.

SEALED BIDS WILL BE RECEIVED BY the Commissioner of Docks, at his office, Pier "A," foot of Battery Place, North River, Manhattan, until 12 noon, on

WEDNESDAY, APRIL 10, 1918.

FOR FURNISHING ALL THE LABOR AND MATERIALS REQUIRED FOR DRY-DOCKING, SCRAPING, SCALING, CLEANING,

PAINTING, ETC., THE HULLS OF THE MUNICIPAL FERRYBOATS.

The time for the completion of the work and the full performance of the contract is on or before the expiration of 180 consecutive calendar days.

The amount of security required is \$4,000. The security deposit to accompany bid shall be in an amount not less than \$200.

The bidder shall state, both in writing and in figures, a total price for furnishing all of the labor, material and facilities for doing the work called for. The contract is entire and for a complete job, and, if awarded, will be awarded to the bidder whose price is lowest for doing all of the work and whose bid is regular in all respects. In case of discrepancy between the written price and that given in figures, the price in writing will be considered as the bid.

Work must be done at the time and in the manner directed.

Blank forms and further information may be obtained at the office of the said Department.

MURRAY HULBERT, Commissioner of Docks.

Dated, March 27, 1918. m29,a10

See General Instructions to Bidders on last page, last column, of the "City Record."

SEALED BIDS WILL BE RECEIVED BY the Commissioner of Docks, at his office, Pier "A," foot of Battery Place, North River, Manhattan, until 12 noon, on

WEDNESDAY, APRIL 10, 1918.

Borough of Manhattan.

CONTRACT NO. 1597.

FOR FURNISHING ALL THE LABOR AND MATERIALS REQUIRED FOR REPAIRING THE ASPHALT PAVEMENT ON THE MARGINAL STREET AND PIERS, NORTH EAST AND HARLEM RIVERS, BOROUGH OF MANHATTAN, TOGETHER WITH ALL WORK INCIDENTAL THERETO.

The time for the completion of the work and the full performance of the contract is on or before the expiration of Dec. 31, 1918.

The amount of security required is \$8,000.

The deposit to accompany bid shall be in an amount not less than \$400.

The estimated area of asphalt pavement to be repaired is 10,000 square yards.

The bidder shall state, both in writing and in figures, a price per square yard for doing all of the work called for. The contract, if awarded, will be awarded to the bidder whose price per square yard is the lowest for doing all of the work called for and whose bid is regular in all respects. In case of discrepancy between the written price and that given in figures, the price in writing will be considered as the bid.

Repairs must be made at the time and in the manner and in such quantities as may be directed.

Blank forms and further information may be obtained at the office of the said Department.

MURRAY HULBERT, Commissioner of Docks.

Dated, March 27, 1918. m29,a10

See General Instructions to Bidders on last page, last column, of the "City Record."

SEALED BIDS WILL BE RECEIVED BY the Commissioner of Docks at his office, Pier "A," foot of Battery Place, North River, Manhattan, until 12 noon, on

THURSDAY, APRIL 4, 1918.

CONTRACT NO. 1599.

FOR FURNISHING IRON, STEEL AND OTHER METALS.

The time for the delivery of the material and the full performance of the contract is on or before the expiration of sixty (60) consecutive calendar days.

The amount of the security for the performance of the contract shall be thirty (30) per cent. of the total amount for which the contract is awarded.

The deposit which shall accompany bid shall be in an amount not less than one and one-half (1½) per cent. of the total amount of the bid.

The bidder shall state in his bid, against such items on which he desires to bid, the price per unit of measure at which he is prepared to furnish and deliver such supplies, and shall extend such totals as may be required in the schedules. In case of discrepancy between the unit and total prices, the unit price will be considered as the bid.

Awards, if made, will be to the lowest formal bidder on the item.

Delivery will be required to be made at the time and in the manner and in such quantities as may be directed.

Blank forms and further information may be obtained and the drawings may be seen at the office of the said Department.

items on which he desires to bid, the price per unit of measure at which he is prepared to furnish and deliver such supplies, and shall extend such totals as may be required in the schedules. In case of discrepancy between the unit and total prices, the unit price will be considered as the bid.

Awards, if made, will be to the lowest formal bidder on the item.

Delivery will be required to be made at the time and in the manner directed.

Blank forms and further information may be obtained at the office of the said Department.

MURRAY HULBERT, Commissioner of Docks.

Dated, March 15, 1918. m18,29
See General Instructions to Bidders on last page, last column, of the "City Record."

SEALED BIDS WILL BE RECEIVED BY the Commissioner of Docks at his office, Pier

"A," foot of Battery pl., North River, Manhattan, until 12 noon, on

FRIDAY, MARCH 29, 1918.
CONTRACT NO. 1594.

FOR FURNISHING ALL THE LABOR AND MATERIALS REQUIRED FOR DREDGING IN THE BOROUGH OF MANHATTAN AND RICHMOND.

Time allowed for doing and completing the work, the amount of security required, and the deposit to accompany bid, shall be as follows:

Class 1—Time, ninety consecutive calendar days; security, \$13,000; deposit, \$650.
Class 2—Time, sixty consecutive calendar days; security, \$600; deposit, \$30.
Class 3—Time, fifteen consecutive calendar days; security, \$800; deposit, \$40.
Class 4—Time, ten consecutive calendar days; security, \$700; deposit, \$35.

The bidder shall state, both in writing and in

figures, a price per cubic yard for doing all of the work called for in the class upon which he desires to bid. Bids may be submitted on one or more classes, as each class will be the basis of a separate and distinct contract, and will include every item in that class. Awards, if made, will be to the bidder whose price per cubic yard is the lowest on the class bid for, and whose bid is regular in all respects. In case of discrepancy between the written price and that given in figures, the price in writing will be considered as the bid.

Dredging must be done at the time and in the manner directed.

Blank forms and further information may be obtained at the office of the said Department.

MURRAY HULBERT, Commissioner of Docks.

Dated, March 15, 1918. m18,29
See General Instructions to Bidders on last page, last column, of the "City Record."

SUPREME COURT—FIRST DEPARTMENT.

Filing Amended Bill of Costs.

In the Matter of the Application of The City of New York, relative to acquiring title, wherever the same has not been heretofore acquired for the same purpose in fee, to the lands, tenements and hereditaments required for the opening and extending of KINSELLA

Application for Appointment of Commissioners.

In the Matter of the Application of The City of New York, relative to acquiring title, wherever the same has not been heretofore acquired for the same purpose in fee, to the real property required for the opening and extending of EAST 177TH STREET (TREMONT AVENUE) from Fort Schuyler road to the mean high water line of Long Island Sound, in the Twenty-fourth Ward, Borough of The Bronx, City of New York.

NOTICE IS HEREBY GIVEN THAT AN application will be made to the Supreme Court of the State of New York, First Judicial District, at a Special Term, Part III, of said Court, held in and for the County of New York, at the County Court House, in the Borough of Manhattan, in the City of New York, on the 9th day of April, 1918, at the opening of the Court on that day, or as soon thereafter as counsel can be heard thereon, for the appointment of Commissioners of Estimate and a Commissioner of Assessment in the above entitled matter.

The nature and extent of the improvement hereby intended is the acquisition of title in fee by The City of New York, for the use of the public to the real property required for the opening and extending of East 177th street (Tremont Avenue) from Fort Schuyler road to the mean high water line of Long Island Sound.

STREET, between Matthews (Rose) Avenue and Bear Swamp road, and of VAN NEST (COLUMBUS) AVENUE, between West Farms road and Bear Swamp road, in the 24th Ward, Borough of The Bronx, City of New York.

PLEASE TAKE NOTICE THAT UPON THE affidavit of Joel J. Squier, verified March 25th, 1918, the affidavit of Michael J. Morrison, verified March 25th, 1918, and on all the papers and proceedings heretofore had herein, application will be made to this Court at a Special Term, Part I thereof, to be held at the Court House

in the 24th Ward, Borough of The Bronx, City of New York. The real property, title to which is proposed to be acquired, is more particularly bounded and described as follows, to wit:

Parcel "A."
Beginning at the intersection of the northern and eastern line of East 177th street (Tremont Avenue), as legally opened on May 1, 1911; thence southerly along said eastern line of East 177th street (Tremont Avenue) 133.36 feet to the southern line of East 177th street (Tremont Avenue); thence easterly along the prolongation of said southern line of East 177th street (Tremont Avenue) 1,354.21 feet to the western line of Throgs Neck Boulevard; thence northerly along said western line of Throgs Neck Boulevard 370.21 feet; thence southerly, curving to the right on the arc of a circle of 106.630 feet radius, tangent to the preceding course 241.792 feet; thence westerly 1,113.20 feet to the point of beginning.

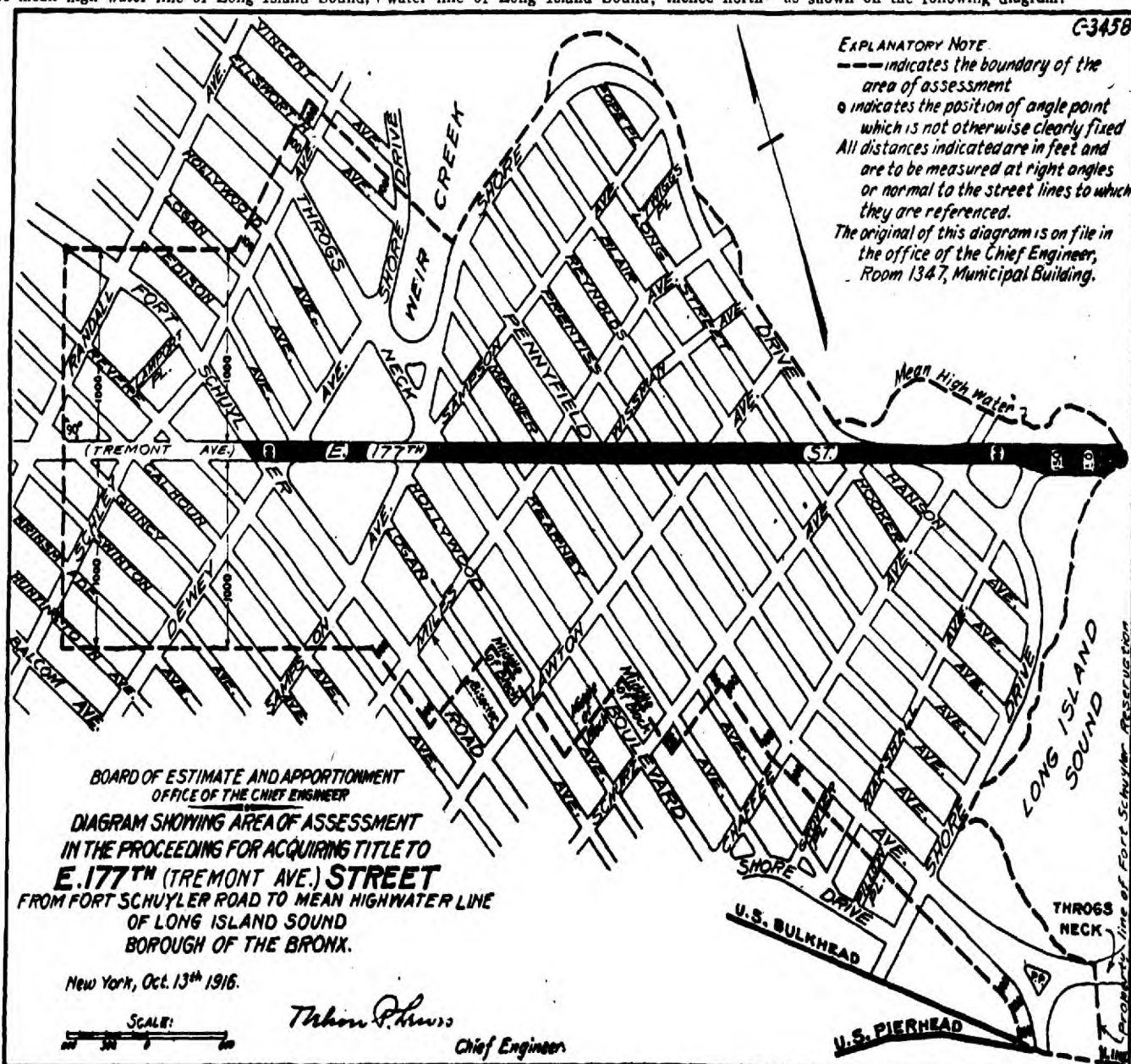
Parcel "B."
Beginning at a point in the eastern line of Throgs Neck Boulevard, distant 5,873.08 feet southerly from the intersection of said line and the southern line of Eastern Boulevard; thence southerly along said eastern line of Throgs Neck Boulevard 138.37 feet; thence easterly, deflecting 46° 16' 35.2" to the left, 4,289.20 feet; thence still easterly, deflecting 16° 50' 14" to the right, 172.62 feet; thence still easterly, deflecting 16° 50' 14" to the left 370.37 feet to the mean high water line of Long Island Sound; thence north-

erly along said mean high water line 201.16 feet to the northern line of East 177th street (Tremont Avenue); thence westerly 4,959.89 feet to the point of beginning.

East 177th street (Tremont Avenue) is shown on Sections 60 and 61 of the Final Maps of the Borough of The Bronx, filed as follows: Section 60, in the office of the President of the Borough of The Bronx on May 28, 1914; in the office of the Register of the County of Bronx on May 28, 1914, as Map No. 33, and in the office of the Corporation Counsel of The City of New York on May 22, 1914, in pigeonhole 216; Section 61, in the office of the President of the Borough of The Bronx on May 17, 1913; in the office of the Register of the County of New York on May 14, 1913, as Map No. 1741, and in the office of the Corporation Counsel of The City of New York on May 14, 1913, as Map No. 80.

The land required for East 177th street (Tremont Avenue) is located in Blocks 5439, 5440, 5443, 5444, 5447, 5494, 5495, 5496, 5498, 5499, 5518, 5520, 5522, 5523, 5528 and 5529, of Section 18 of the Land Map of The City of New York.

The Board of Estimate and Apportionment, by resolution adopted on the 24th day of November, 1916, determined that the whole cost and expense of this proceeding shall be assessed upon the property deemed to be benefited thereby, and that the area of assessment for benefit in this proceeding shall be fixed and determined to be as shown on the following diagram:



Dated, New York, March 28, 1918.
WILLIAM P. BURR, Corporation Counsel,
Municipal Building, Borough of Manhattan, City of New York. m28,a8

Notice to File Claims.

In the Matter of the Application of The City of New York, relative to acquiring title, wherever the same has not been heretofore acquired for the same purpose in fee, to the real property required for the opening and extending of HENWOOD PLACE, from Morris Avenue to Walton Avenue, in the Twenty-fourth Ward, Borough of The Bronx, City of New York.

NOTICE IS HEREBY GIVEN THAT BY AN order of the Supreme Court of the State of New York, First Judicial District, dated March 20, 1918, and duly entered and filed in the office of the Clerk of the County of Bronx on March 20, 1918, the application of The City of New York to have the compensation which should justly be made to the respective owners of the real property proposed to be taken in the above entitled proceeding ascertained and determined by the Supreme Court without a jury, and the cost of such improvement assessed by the Court in accordance with the resolution of the Board of Estimate and Apportionment adopted on September 21, 1917, was granted.

NOTICE IS HEREBY FURTHER GIVEN that, pursuant to Section 1000 of the Greater New York Charter, as amended by Chapter 606 of the Laws of 1915, the map or survey of the land to be acquired in this proceeding has been duly filed in the office of the Clerk of the County of Bronx, and each and every party and person interested in the real property to be taken for the opening and extending of Henwood place, from Morris Avenue to Walton Avenue, in the Twenty-fourth Ward, Borough of The Bronx, City of New York, having any claim or demand on account thereof is hereby required to file his claim, duly verified, describing the real property which the claimant owns or in which

he is interested, and his post-office address with the Clerk of the County of Bronx on or before the 8th day of April, 1918, and to serve on the Corporation Counsel of The City of New York at his office, Room 1557, 15th floor, Municipal Building, Borough of Manhattan, City of New York, on or before the 8th day of April, 1918, a copy of such verified claim.

Dated, New York, March 27, 1918.
WILLIAM P. BURR, Corporation Counsel,
Municipal Building, Borough of Manhattan, City of New York. m27,a6

Filing Bills of Costs.

In the Matter of the Application of The City of New York, relative to acquiring title wherever the same has not been heretofore acquired, to the real property required for the opening and extending of EAST 178TH STREET from Bronx Park Avenue to Morris Park Avenue (Watson's Lane), subject to the easements of the New York, Westchester and Boston Railroad Company, in the 24th Ward, Borough of The Bronx, The City of New York.

NOTICE IS HEREBY GIVEN THAT A BILL of costs, charges and expenses incurred by reason of the above entitled proceeding will be presented to one of the Justices of the Supreme Court of the State of New York, First Department, at a Special Term thereof for the hearing of motions, to be held at the County Court House in the Borough of The Bronx, in The City of New York, on the 4th day of April, 1918, at 10 o'clock in the forenoon of that day, or as soon thereafter as Counsel can be heard thereon, for taxation in accordance with the Certificate of the Corporation Counsel, and that the said bill of costs, charges and expenses with the certificate of the Corporation Counsel thereto attached has been deposited in the Office of the Clerk of the County of Bronx, there to remain for and during the space of ten days, as required by law.

Dated, New York, March 22, 1918.
WILLIAM P. BURR, Corporation Counsel,
Municipal Building, Borough of Manhattan, City of New York. m22,a2

SUPREME COURT—SECOND DEPARTMENT.

Filing Preliminary Abstracts.

In the Matter of the Application of The City of New York, relative to acquiring title, wherever the same has not been heretofore acquired for the same purpose in fee, to the lands, tenements and hereditaments required for the opening and extending of EAST 12TH STREET, from Avenue H to Avenue T, excluding the land occupied by the tracks of the Long Island Railroad; EAST 13TH STREET, from Avenue H to Avenue T, and from Gravesend Neck road to Neptune Avenue, excluding the land occupied by the tracks of the Long Island Railroad; EAST 14TH STREET, from Avenue D to Foster Avenue, from Avenue H to Kings Highway, from Avenue V to Gravesend Neck road, excepting the land occupied by the tracks of the Long Island Railroad; EAST 15TH STREET, from Avenue H to Emmons Avenue, excluding the land occupied by the tracks of the Long Island Railroad, in the 29th and 31st Wards, Borough of Brooklyn, The City of New York.

NOTICE IS HEREBY GIVEN TO ALL PERSONS interested in the above entitled proceeding, and to the owner or owners, occupant or occupants of all houses and lots and improved and unimproved lands affected thereby, and to all others whom it may concern, to wit:

First.—That the undersigned, Commissioners of Estimate, have completed their amended and supplemental estimate of damage, and that all persons interested in this proceeding, or in any

of the lands, tenements and hereditaments and premises affected thereby, having any objection thereto, do file their said objections in writing duly verified, with them at their office, No. 166 Montague Street, in the Borough of Brooklyn, in The City of New York, on or before the 10th day of April, 1918, and that the said Commissioners will hear parties so objecting, and for that purpose will be in attendance at their said office on the 12th day of April, 1918, at 3.30 o'clock p. m.

Second.—That the undersigned, Commissioner of Assessment, has completed his amended and supplemental estimate of benefit and that all persons interested in this proceeding, or in any of the lands, tenements and hereditaments and premises affected thereby, having any objection thereto, do file their said objections in writing, duly verified, with him at his office, No. 166 Montague Street, in the Borough of Brooklyn, in The City of New York, on or before the 10th day of April, 1918, and that the said Commissioner will hear parties so objecting, and for that purpose will be in attendance at his said office on the 15th day of April, 1918, at 3.30 o'clock p. m.

Third.—That the Commissioner of Assessments has assessed any or all of such lands, tenements and hereditaments and premises as are within the area of assessment fixed and prescribed as the area of assessment for benefit by the Board of Estimate and Apportionment on the 21st day of September, 1917, and that the said area of assessment includes all those lands, tenements and hereditaments and premises situate and being in the Borough of Brooklyn, in The City of New York, which, taken together, are bounded and described as follows, viz.:

1. Bounded on the north by a line distant 100 feet northerly from and parallel with the northerly line of Dorchester road, the said distance being measured at right angles to the line of Dorchester road; on the east by a line midway between East 14th street and East 15th street; on the south by a line distant 100 feet southerly from and parallel with the southerly line of Foster Avenue, the said distance being measured at right angles to the line of Foster Avenue; and on the west by a line midway between East 13th street and East 14th street.

2. Beginning at a point on a line midway between East 15th street and East 16th street distant 100 feet northerly from the northerly line of Avenue H and running thence southerly along a line midway between East 15th street and East 16th street, as these streets were laid out prior to January 1st, 1914, to a point distant 100 feet southerly from the southerly line of Avenue Q; thence westwardly and parallel with Avenue Q to the intersection with a line midway between East 13th street and East 14th street; thence southwardly along the said line midway between East 13th street and East 14th street to a point distant 100 feet southerly from the southerly line of Avenue T; thence westwardly and parallel with Avenue T to the intersection with a line midway between East 12th street and Coney Island Avenue; thence northwardly and always midway between East 12th street and Coney Island Avenue to a point distant 100 feet northerly from the northerly line of Avenue H; thence eastwardly and parallel with Avenue H to the point or place of beginning.

3. Beginning at a point on a line midway between East 15th street and East 16th street distant 100 feet northerly from the northerly line of Avenue V and running thence southwardly along the said line midway between East 15th street and East 16th street and along the prolongations of the said line to a point distant 100 feet southerly from the southerly line of Emmons Avenue, the said distance being measured at right angles to Emmons Avenue; thence westwardly and parallel with Emmons Avenue to the intersection with the prolongation of a line midway between East 14th street and East 15th street; thence northwardly along the said line midway between East 14th street and East 15th street to the center line of Avenue W; thence westwardly along the center line of Avenue W to the intersection with a line midway between East 13th street and East 14th street; thence southwardly along the said line midway between East 13th street and East 14th street and along the prolongation of the said line to the intersection with the northwesterly right of way line of the Brooklyn and Brighton Beach Railroad; thence southwestwardly along the said right of way line to the intersection with a line midway between East 13th street and Homecrest Avenue; thence northwardly along the said line midway between East 13th street and Homecrest Avenue to the intersection with a line distant 100 feet northerly from and parallel with the northerly line of Gravesend Neck road, the said distance being measured at right angles to Gravesend Neck road; thence eastwardly along the said line parallel with Gravesend Neck road to the intersection with a line midway between East 13th street and East 14th street; thence northwardly along the said line midway between East 13th street and East 14th street to a point distant 100 feet northerly from the northerly line of Avenue V; thence eastwardly and parallel with Avenue V to the point or place of beginning.

Fourth.—That the abstracts of said amended and supplemental estimate of damage and of said assessment for benefit, together with the damage and benefit maps, and also all the affidavits, estimates, proofs and other documents used by the Commissioners of Estimate and by the Commissioner of Assessment in making the same, have been deposited in the Bureau of Street Openings in the Law Department of The City of New York, No. 166 Montague Street, in the Borough of Brooklyn, in said City, there to remain until the 29th day of April, 1918.

Fifth.—That, provided there be no objections filed to either of said amended and supplemental abstracts, the reports as to awards and as to assessments for benefit herein will be presented for confirmation to the Supreme Court of the State of New York, Second Department, at a Special Term thereof, to be held in the temporary County Court House, No. 26 Court Street, in the Borough of Brooklyn, in The City of New York, on the 15th day of May, 1918, at the opening of the Court on that day.

Sixth.—In case, however, objections are filed to the foregoing abstracts of estimate and assessment, or to either of them, the motion to confirm the reports as to awards and as to assessments shall stand adjourned to the date to be hereafter specified in the notice provided in such cases to be given in relation to filing the final reports, pursuant to Sections 981 and 984 of the Greater New York Charter, as amended by Chapter 658 of the Laws of 1906.

Dated, New York, March 29, 1918.
EDWARD T. WALSH FRANCIS STOCKTON McDIVITT, Commissioners of Estimate;
EDWARD T. WALSH, Commissioner of Assessment.

J. GRATTAN MACMAHON, Clerk. m28,a9

In the Matter of the Application of The City of New York, relative to acquiring title, wherever the same has not been heretofore acquired for the same purpose in fee, to the lands, tenements and hereditaments required for the opening and extending of EAST 17TH STREET, from Avenue L to a point about 480 feet north of Avenue N; EAST 18TH STREET, from Avenue L to a point about 465 feet north of Avenue P; EAST 19TH STREET, from the south line of Avenue M to a point about 560 feet north of Avenue P,

in the 31st and 32d Wards, Borough of Brooklyn, The City of New York.

NOTICE IS HEREBY GIVEN TO ALL PERSONS interested in the above entitled proceeding, and to the owner or owners, occupant or occupants, of all houses and lots and improved and unimproved lands affected thereby, and to all others whom it may concern, to wit:

First.—That the undersigned, Commissioners of Estimate, have completed their estimate and supplemental estimate of damage, and that all persons interested in this proceeding, or in any of the lands, tenements and hereditaments and premises affected thereby, having any objection thereto, do file their said objections in writing, duly verified, with them at their office, No. 166 Montague street, in the Borough of Brooklyn, in the City of New York, on or before the 9th day of April, 1918, and that the said Commissioners will hear parties so objecting, and for that purpose will be in attendance at their said office on the 10th day of April, 1918, at 3.30 o'clock p. m.

Second.—That the undersigned, Commissioner of Assessment, has completed his estimate and supplemental estimate of benefit and that all persons interested in this proceeding, or in any of the lands, tenements and hereditaments and premises affected thereby, having any objection thereto, do file their said objections in writing, duly verified, with him at his office, No. 166 Montague Street, in the Borough of Brooklyn, in the City of New York, on or before the 9th day of April, 1918, and that the said Commissioner will hear parties so objecting, and for that purpose will be in attendance at his said office on the 11th day of April, 1918, at 3.30 o'clock p. m.

Third.—That the Commissioner of Assessments has assessed any or all of such lands, tenements and hereditaments and premises as are within the area of assessment fixed and prescribed as the area of assessment for benefit by the Board of Estimate and Apportionment on the 7th day of March, 1912, and that the said area of assessment includes all those lands, tenements and hereditaments and premises situate and being in the Borough of Brooklyn, in the City of New York, which, taken together, are bounded and described as follows, viz:

Beginning at the intersection of a line midway between Avenue K and Avenue L with a line midway between East 16th street and East 17th street; thence easterly along the line midway between Avenues K and L to a line midway between East 18th street and East 19th street; thence southerly along the line midway between East 18th street and East 19th street to the south line of Avenue M; thence easterly along the south line of Avenue M to a point midway between East 19th street and Ocean avenue;

thence southerly along the line midway between East 19th street and Ocean avenue to a point 560 feet northerly from the north line of Avenue P; thence westerly and always distant 560 feet northerly from the north line of Avenue P to a line midway between East 18th street and East 19th street; thence southerly along the line midway between East 18th street and East 19th street to a line 465 feet northerly from the north line of Avenue P; thence westerly and always distant 465 feet northerly from the north line of Avenue P to a line midway between East 17th street and East 18th street; thence northerly along the line midway between East 17th street and East 18th street to a point 480 feet northerly from the north line of Avenue N; thence westerly and always distant 480 feet northerly from the north line of Avenue N to a line midway between East 16th street and East 17th street; thence northerly along the line midway between East 16th street and East 17th street to the point of beginning.

Fourth.—That the amended and supplemental abstracts of said estimate of damage and of said assessment for benefit, together with the damage and benefit maps, and also all the affidavits, estimates, proofs and other documents used by the Commissioners of Estimate and by the Commissioner of Assessment in making the same, have been deposited in the Bureau of Street Openings in the Law Department of The City of New York, No. 166 Montague Street, in the Borough of Brooklyn, in said City, there to remain until the 27th day of April, 1918.

Fifth.—That, provided there be no objections filed to either of said amended and supplemental abstracts, the reports as to awards and as to assessments for benefit herein will be presented for confirmation to the Supreme Court of the State of New York, Second Department, at a Special Term thereof, to be held in the temporary Court House, 26 Court street, in the Borough of Brooklyn, in The City of New York, on the 15th day of May, 1918, at the opening of the Court on that day.

Sixth.—In case, however, objections are filed to the foregoing amended and supplemental abstracts of estimate and assessment, or to either of them, the motion to confirm the reports as to awards and as to assessments shall stand adjourned to the date to be hereafter specified in the notice provided in such cases to be given in relation to filing the final reports, pursuant to Sections 981 and 984 of the Greater New York Charter, as amended by Chapter 658 of the Laws of 1906.

Dated, New York, March 28, 1918.
GEO. J. GILLOON and EDWARD F. LINTON, Commissioners of Estimate; GEO. J. GILLOON, Commissioner of Assessment.
J. GRATTAN MACMAHON, Clerk. m28,a8

In the Matter of the Application of The City of New York, relative to acquiring title, wherever the same has not been heretofore acquired for the same purpose in fee, to the lands, tenements and hereditaments required for the opening and extending of CLERMONT AVENUE, from Maurice avenue to Fresh Pond road; COX PLACE, from Flushing avenue to Broad street; MARABEL AVENUE, from Maurice avenue to Maspeth avenue, together with the Public Park bounded by Clermont avenue, Heberd avenue and Fresh Pond road, in the 2nd Ward, Borough of Queens, City of New York.

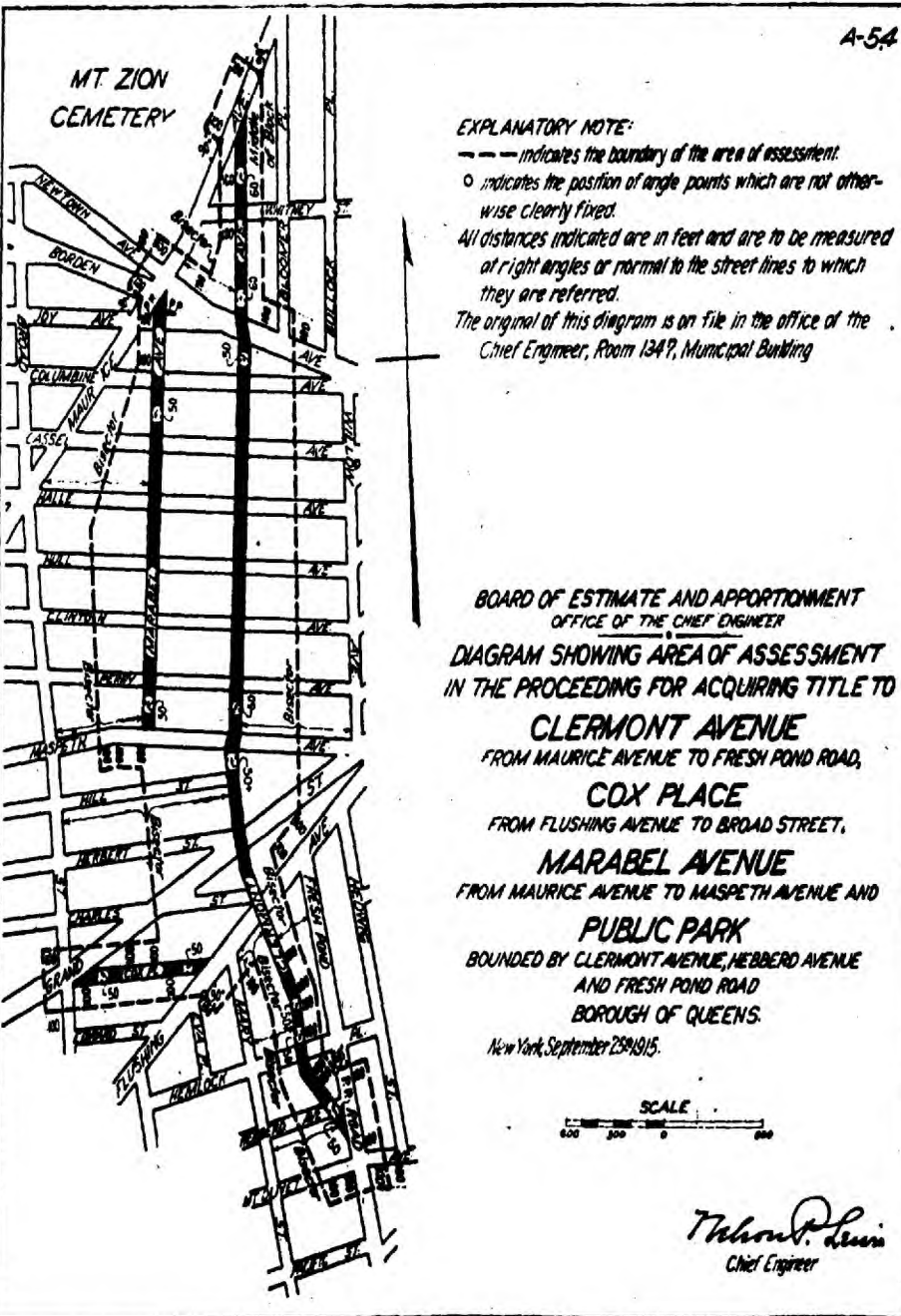
NOTICE IS HEREBY GIVEN TO ALL PERSONS interested in the above entitled proceeding, and to the owner or owners, occupant or occupants of all houses and lots and improved and unimproved lands affected thereby, and to all others whom it may concern, to wit:

First.—That the undersigned, Commissioners of Estimate, have completed their estimate of damage, and that all persons interested in this proceeding, or in any of the lands, tenements and hereditaments and premises affected thereby, having any objection thereto, do file their said objections in writing, duly verified, with them at their office in the Municipal Building, Court House Square, Long Island City, in the Borough of Queens, in The City of New York, on or before the 18th day of April, 1918, and

that the said Commissioners will hear parties so objecting, and for that purpose will be in attendance at their said office on the 22nd day of April, 1918, at 2.30 o'clock p. m.

Second.—That the undersigned, Commissioner of Assessment, has completed his estimate of benefit and that all persons interested in this proceeding, or in any of the lands, tenements and hereditaments and premises affected thereby, having any objection thereto, do file their said objections in writing, duly verified, with him at his office in the Municipal Building, Court House Square, Long Island City, in the Borough of Queens, in The City of New York, on or before the 18th day of April, 1918, and that the said Commissioner will hear parties so objecting, and for that purpose will be in attendance at his said office on the 23rd day of April, 1918, at 2.30 o'clock p. m.

Third.—That the Commissioner of Assessment has assessed any or all such lands, tenements and hereditaments and premises as are within the area of assessment fixed and prescribed as the area of assessment for benefit by the Board of Estimate and Apportionment on the 3rd day of December, 1915, and that the said area of assessment includes all those lands, tenements and hereditaments and premises situate and being in the Borough of Queens, in The City of New York, which, taken together, are bounded as shown on the following diagram:



Fourth.—That the abstracts of said estimate of damage and of said assessment for benefit, together with the damage and benefit maps, and also all the affidavits, estimates, proofs and other documents used by the Commissioners of Estimate and by the Commissioner of Assessment in making the same, have been deposited in the Bureau of Street Openings in the Law Department of The City of New York, in the Municipal Building, Court House Square, in the Borough of Queens, in said City, there to remain until the 22nd day of April, 1918.

Fifth.—That, provided there be no objections filed to either of said abstracts, the reports as to awards and as to assessments for benefit herein will be presented for confirmation to the Supreme Court of the State of New York, Second Department, at a Special Term thereof for the hearing of motions, to be held in the County

Court House in the Borough of Brooklyn, in The City of New York, on the 28th day of May, 1918, at the opening of the Court on that day.

Sixth.—In case, however, objections are filed to the foregoing abstracts of estimate and assessment, or to either of them, the motion to confirm the reports as to awards and as to assessments shall stand adjourned to the date to be hereafter specified in the notice provided in such cases to be given in relation to filing the final reports, pursuant to the provisions of the Greater New York Charter as amended.

Dated, New York, March 22, 1918.
JOHN MARCUS, Chairman; HARRY E. WADE, F. W. VAIL, Commissioners of Estimate; JOHN MARCUS, Commissioner of Assessment.
ROBERT J. CULHANE, Clerk. m28,a13

In the Matter of the Application of The City of New York, relative to acquiring title, wherever the same has not been heretofore acquired for the same purpose in fee, to the real property required for the opening and extending of 6TH STREET, from Stryker avenue to Seventh street; 7TH STREET, from a point about 150 feet south of Stryker avenue to Jackson avenue; and 8TH STREET, from Jackson avenue to Polk avenue, in the 2nd Ward, Borough of Queens, City of New York.

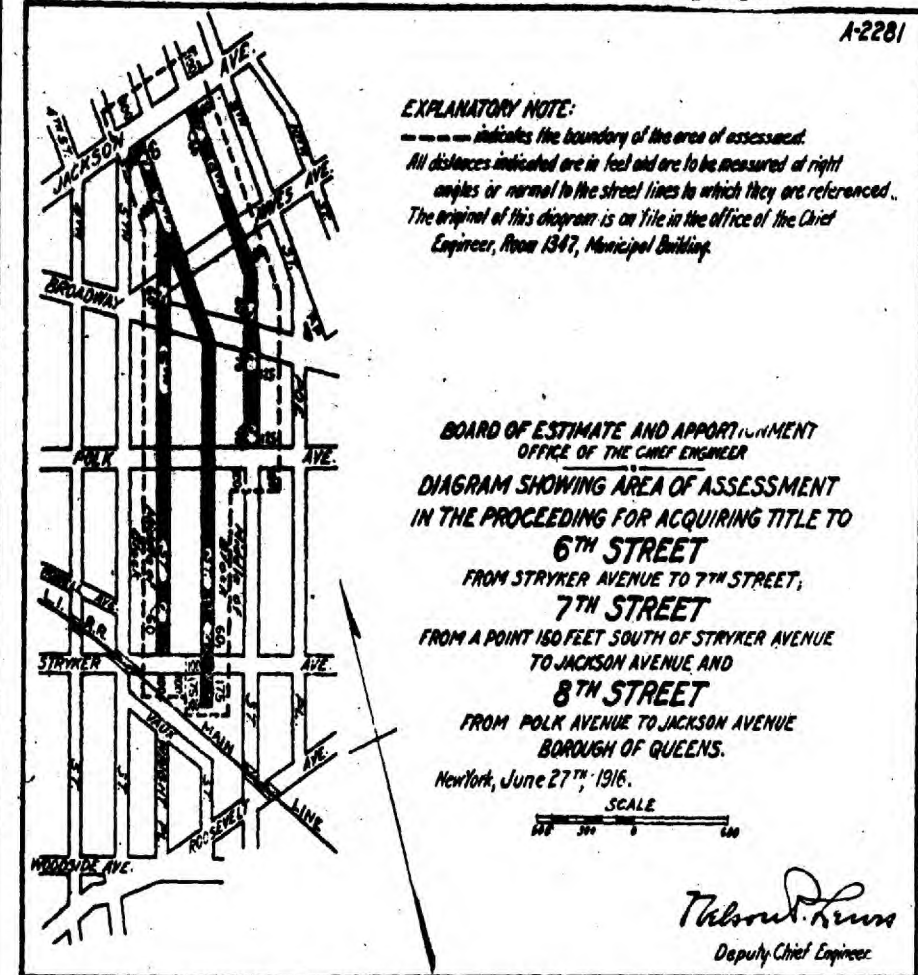
NOTICE IS HEREBY GIVEN TO ALL PERSONS interested in the above entitled proceeding, and to the owner or owners, occupant or occupants of all houses and lots and improved and unimproved lands affected thereby, and to all others whom it may concern, to wit:

First.—That the undersigned, Commissioners of Estimate, have completed their estimate of damage, and that all persons interested in this proceeding, or in any of the lands, tenements and hereditaments and premises affected thereby, having any objection thereto, do file their said objections in writing, duly verified, with them at their office in the Municipal Building, Court House Square, Long Island City, in the Borough of Queens, in The City of New York, on or before the 18th day of April, 1918, and that the said Commissioners will hear parties so objecting, and

for that purpose will be in attendance at their said office on the 22nd day of April, 1918, at 9.30 o'clock a. m.

Second.—That the undersigned, Commissioner of Assessment, has completed his estimate of benefit and that all persons interested in this proceeding, or in any of the lands, tenements and hereditaments and premises affected thereby, having any objection thereto, do file their said objections in writing, duly verified, with him at his office in the Municipal Building, Court House Square, Long Island City, in the Borough of Queens, in The City of New York, on or before the 18th day of April, 1918, and that the said Commissioner will hear parties so objecting, and for that purpose will be in attendance at his said office on the 23rd day of April, 1918, at 9.30 o'clock a. m.

Third.—That the Commissioner of Assessment has assessed any or all such lands, tenements and hereditaments and premises as are within the area of assessment fixed and prescribed as the area of assessment for benefit by the Board of Estimate and Apportionment on the 27th day of July, 1916, and that the said area of assessment includes all those lands, tenements and hereditaments and premises situate and being in the Borough of Queens, in The City of New York, which, taken together, are bounded as shown on the following diagram:



Fourth.—That the abstracts of said estimate of damage and of said assessment for benefit, together with the damage and benefit maps, and also all the affidavits, estimates, proofs and other documents used by the Commissioners of Estimate and by the Commissioner of Assessment in making the same, have been deposited in the Bureau of Street Openings in the Law Department of The City of New York, in the Municipal Building, Court House Square, in the Borough of Queens, in said City, there to remain until the 22nd day of April, 1918.

Fifth.—That, provided there be no objections filed to either of said abstracts, the reports as to awards and as to assessments for benefit herein will be presented for confirmation to the Supreme Court of the State of New York, Second Department, at a Special Term thereof for the hearing of motions, to be held in the County Court House

in the Borough of Brooklyn, in The City of New York, on the 28th day of May, 1918, at the opening of the Court on that day.

Sixth.—In case, however, objections are filed to the foregoing abstracts of estimate and assessment, or to either of them, the motion to confirm the reports as to awards and as to assessments shall stand adjourned to the date to be hereafter specified in the notice provided in such cases to be given in relation to filing the final reports, pursuant to the provisions of the Greater New York Charter as amended.

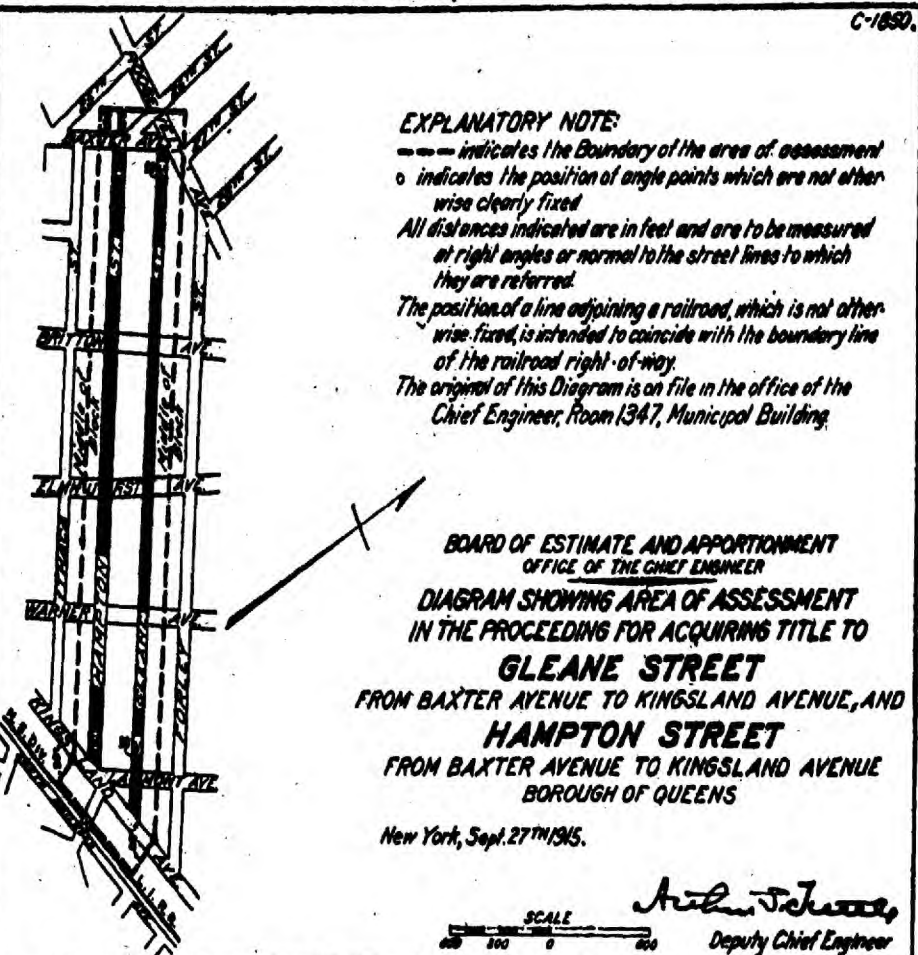
Dated, New York, March 21, 1918.
ROBERT B. LAWRENCE, Chairman; JOHN A. RAPELVEA, JOHN J. CONNOLLY, Commissioners of Estimate; ROBERT B. LAWRENCE, Commissioner of Assessment.
ROBERT J. CULHANE, Clerk. m28,a13

In the Matter of the Application of The City of New York, relative to acquiring title, wherever the same has not been heretofore acquired for the same purpose in fee, to the real property required for the opening and extending of GLEANE STREET, from Baxter avenue to Kingsland avenue; and HAMPTON STREET, from Baxter avenue to Kingsland avenue, in the 2nd Ward, Borough of Queens, City of New York.

NOTICE IS HEREBY GIVEN TO ALL PERSONS interested in the above entitled proceeding, and to the owner or owners, occupant or occupants of all houses and lots and improved and unimproved lands affected thereby, and to all others whom it may concern, to wit:

First.—That the undersigned, Commissioners of Estimate, have completed their estimate of damage, and that all persons interested in this proceeding, or in any of the lands, tenements and hereditaments and premises affected thereby, having any objection thereto, do file their said objections in writing, duly verified, with them at their office in the Municipal Building, Court House Square, Long Island City, in the Borough of Queens, in The City of New York, on or before the 15th day of April, 1918, and that the said Commissioners will hear parties so objecting, and for that purpose will be in attendance at his said office on the 18th day of April, 1918, at 9.30 o'clock a. m.

Second.—That the Commissioner of Assessment has assessed any or all such lands, tenements and hereditaments and premises as are within the area of assessment fixed and prescribed as the area of assessment for benefit by the Board of Estimate and Apportionment on the 17th day of November, 1916, and that the said area of assessment includes all those lands, tenements and hereditaments and premises situate and being in the Borough of Queens, in The City of New York, which, taken together, are bounded as shown on the following diagram:



Fourth.—That the abstracts of said estimate of damage and of said assessment for benefit, together with the damage and benefit maps, and also all the affidavits, estimates, proofs and other documents used by the Commissioners of Estimate and by the Commissioner of Assessment in

making the same, have been deposited in the Bureau of Street Openings in the Law Department of The City of New York, in the Municipal Building, Court House Square, in the Borough of Queens, in said City, there to remain until the 17th day of April, 1918.

Fifth.—That, provided there be no objections filed to either of said abstracts, the reports as to awards and as to assessments for benefit herein will be presented for confirmation to the Supreme Court of the State of New York, Second Department, at a Special Term thereof for the hearing of motions, to be held in the County Court House in the Borough of Brooklyn, in the City of New York, on the 28th day of May, 1918, at the opening of the Court on that day.

Sixth.—In case, however, objections are filed to the foregoing abstracts of estimate and assessment, or to either of them, the motion to confirm the reports as to awards and as to assessments shall stand adjourned to the date to be hereafter specified in the notice provided in such cases to be given in relation to filing the final reports, pursuant to the provisions of the Greater New York Charter, as amended.

Dated, New York, March 22, 1918.
WALTER D. CLARK, GASTON F. LIVETT,
JOHN WAGNER, Commissioners of Estimate and Assessment.
GASTON F. LIVETT, Commissioner of Assessment.

ROBERT J. CULHANE, Clerk. m27,a12

Application for Appointment of Commissioners.

In the Matter of the Application of The City of New York, relative to acquiring title, wherever the same has not been heretofore acquired for the same purpose in fee, to the real property required for the opening and extending of CROSBY AVENUE, from Vermont avenue to Bulwer place; and VERMONT AVENUE, from Highland Boulevard to the angle point south of Cypress avenue, in the Second Ward, Borough of Queens, and in the 26th Ward, Borough of Brooklyn, City of New York.

NOTICE IS HEREBY GIVEN THAT AN application will be made to the Supreme Court of the State of New York, Second Judicial District, at a Special Term of said Court, held at Trial Term, Part I, at the County Court House in the County of Queens, in the Borough of Queens, in the City of New York, on the 2nd day of April, 1918, at the opening of the Court on that day, or as soon thereafter as counsel can be heard thereon, for the appointment of Commissioners of Estimate and Assessment in the above entitled matter.

The nature and extent of the improvement hereby intended is the acquisition of title by The City of New York, in fee, for the use of the public to the real property required for the opening and extending of Crosby avenue from Vermont avenue to Bulwer place; and Vermont avenue from Highland Boulevard to the angle point south of Cypress avenue, in the 2nd Ward, Borough of Queens, and in the 26th Ward, Borough of Brooklyn, City of New York. The real property, title to which is proposed to be acquired, is more particularly bounded and described as follows, to wit:

Beginning at a point formed by the intersection of the easterly line of Vermont avenue with the southerly line of Crosby avenue; running thence southerly for 38.86 feet along the easterly line of Vermont avenue; thence southerly, deflecting to the left 10° 06' 03" for 137.30 feet along the easterly line of Vermont avenue; thence southerly, deflecting to the left on the arc of a circle tangent to the last mentioned course, the radius of which is 29.72 feet, for 58.62 feet along the easterly line of Vermont avenue to the northerly line of Highland Boulevard; thence easterly, on a tangent to the last mentioned course, 26.77 feet along the northerly line of Highland Boulevard; thence westerly, on the arc of a circle tangent to the last mentioned course, and convex to the north, the radius of which is 190.53 feet, for 81.44 feet along the northerly line of Highland Boulevard to the easterly line of Vermont avenue; thence southerly, deflecting to the left 42° 28' 35" from the tangent to the last-mentioned course, for 81.86 feet along the easterly line of Vermont avenue to the northerly line of Highland Boulevard; thence westerly, deflecting to the right 37° 28' 06" for 82.19 feet along the northerly line of Highland Boulevard to the westerly line of Vermont avenue; thence northerly, deflecting to the right 142° 31' 54" for 352.38 feet along the westerly line of Vermont avenue; thence northerly, deflecting to the right 10° 06' 03" for 323.42 feet along the westerly line of Vermont avenue; thence northerly, on the arc of a circle, tangent to the last mentioned course, the radius of which is 281.97 feet, for 146.48 feet along the westerly line of Vermont avenue to the northwesterly line of Vermont avenue; thence northeasterly, on a tangent to the last-mentioned course, for 172.51 feet along the northwesterly line of Vermont avenue; thence northeasterly, deflecting to the right 0° 17' 32" for 395.96 feet along the northwesterly line of Vermont avenue to the westerly line of Vermont avenue; thence northeasterly, deflecting to the right 58° 26' 31" for 0.07 feet along the westerly line of Vermont avenue to the northwesterly line of Vermont avenue; thence northeasterly, deflecting to the right 58° 27' 59" for 368.27 feet along the northwesterly line of Vermont avenue; thence northeasterly, deflecting to the left 1° 33' 54" for 186.39 feet along the northwesterly line of Vermont avenue; thence northeasterly, deflecting to the right 27° 23' 29" for 11.68 feet along the northwesterly line of Vermont avenue; thence northeasterly, deflecting to the left 25° 50' 31" for 37.60 feet along the northwesterly line; thence northeasterly, deflecting to the right 0° 01' 01" for 521.57 feet along the northwesterly line of Vermont avenue to the southwesterly line of Vermont avenue; thence northeasterly, deflecting to the left 90° 00' 05" for 8.50 feet along the southwesterly line of Vermont avenue to the northwesterly line of Vermont avenue; thence northeasterly, deflecting to the right 90° for 300.00 feet along the northwesterly line of Vermont avenue to the southwesterly line of Vermont avenue; thence northeasterly, deflecting to the left 90° for 1.33 feet along the southwesterly line of Vermont avenue to the northwesterly line of Vermont avenue; thence northeasterly, deflecting to the right 89° 41' 00" for 875.52 feet along the northwesterly line of Vermont avenue to the angle point in the northwesterly line of Vermont avenue, south of Cypress avenue; thence easterly, deflecting to the right 66° 59' 41" for 54.32 feet to the angle point in the southeasterly line of Vermont avenue, south of Cypress avenue; thence southwesterly, deflecting to the right 113° 00' 19" for 1,768.79 feet along the southeasterly line of Vermont avenue; thence southwesterly, deflecting to the left 1° 14' 54" for 183.63 feet along the southeasterly line of Vermont avenue; thence southwesterly, deflecting to the right 1° 33' 54" for 723.78 feet along the southeasterly line of Vermont avenue; thence southwesterly, deflecting to the left 0° 19' 00" for 213.39 feet along the southeasterly line of Vermont avenue; thence southwesterly, deflecting to the left on the arc of a circle, tangent to the last mentioned course, the radius of which is 231.97 feet, for 120.50 feet along the southeasterly line of Vermont avenue; thence southerly, on a tangent to the last mentioned course, for 208.49 feet along the easterly line of Vermont avenue to the northerly line of Crosby avenue; thence easterly, deflecting to the left 123° 08' 05" for 746.68 feet along the northerly line of Crosby avenue to the westerly line of Bulwer (Miller) place; thence southerly, deflecting to the right 94° 58' 47" for 60.23 feet along the westerly line of Bulwer place to the southerly line of Crosby avenue; thence westerly for 780.61 feet along the southerly line of Crosby avenue to the easterly

line of Vermont avenue, the point or place of beginning.

The property affected by the above proceeding is located in Blocks Nos. 2482, 2483 and 2506 to 2509 inclusive, of the land map of City of New York, Borough of Queens, and upon Blocks Nos. 3885A, 3885B, 3885C and 3885D of the land map of the City of New York, Borough of Brooklyn.

Crosby avenue, extending from Vermont avenue to Bulwer place, and Vermont avenue, extending from Highland Boulevard to the angle point south of Cypress avenue, in the Second Ward, Borough of Queens, and in the Twenty-sixth Ward, Borough of Brooklyn, City of New York, are laid down upon Section 32 of Final Maps of the Borough of Queens, approved by the Board of Estimate and Apportionment May 6, 1910, by the Mayor May 12, 1910, copies of which were filed at the office of the President of the Borough of Queens August 23, 1910, at the office of the County Clerk of Queens County at Jamaica August 23, 1910, and at the office of the Corporation Counsel of The City of New York August 18, 1910; upon Section 33 of Final Maps of the Borough of Queens, approved by the Board of Estimate and Apportionment July 2, 1909, by the Mayor July 28, 1909, copies of which were filed at the office of the President of the Borough of Queens October 6, 1909, at the office of the County Clerk of Queens County at Jamaica October 1, 1909, and at the office of the Corporation Counsel of The City of New York September 1, 1909—as amended by Alteration Map No. 479 of the territory bounded by Eastern Parkway, Cemetery of the Evergreens, Tappen Terrace, etc., approved by the Board of Estimate and Apportionment October 27, 1916, by the Mayor Nov. 1, 1916, copies of which were filed at the office of the President of the Borough of Queens March 2, 1917, at the office of the County Clerk of Queens County at Jamaica March 1, 1917, and at the office of the

Application to Amend Proceedings.

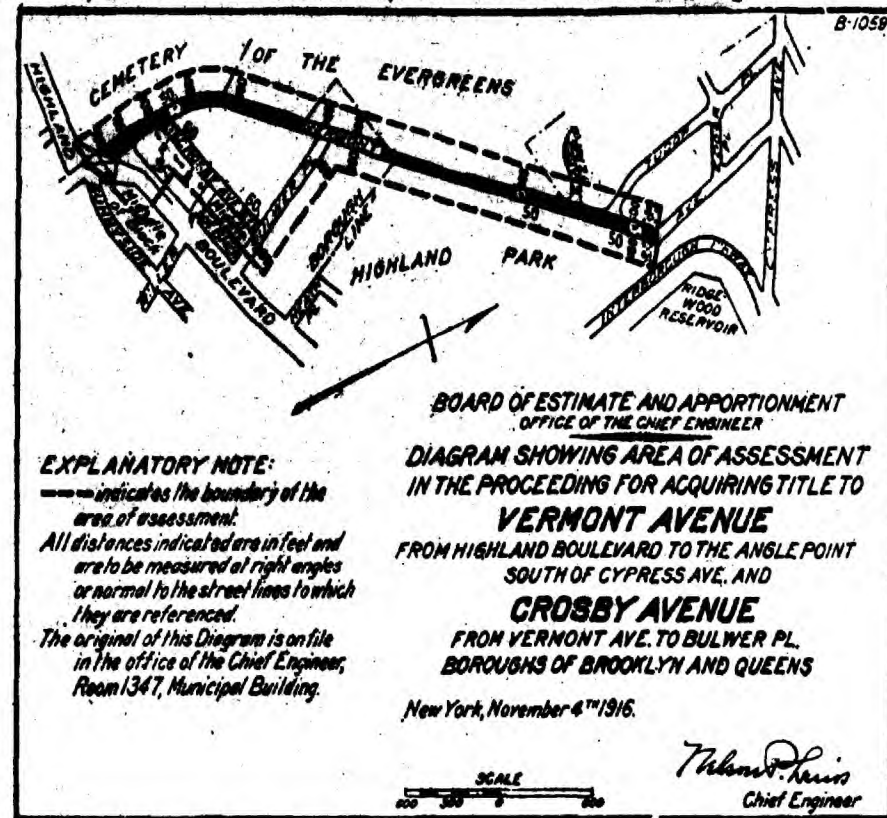
In the Matter of the Application of The City of New York, relative to amending its application heretofore made in the Matter of the Application of The City of New York, relative to acquiring title wherever the same has not been heretofore acquired for the same purpose, to an easement for sewer purposes in a parcel of land ten feet wide, located within the lines of 72d AVENUE, and extending from the head of the Vleigh road to a point about 1,710 feet westerly therefrom, in the Third Ward, Borough of Queens, City of New York, which property is designated as Parcel No. 2 on the map laying out said easement, approved by the Board of Estimate and Apportionment on June 9, 1916 (said easement being required for the drainage of Gutman Swamp, in said Borough), as amended by an order of this Court, dated November 16, 1917, and duly entered and filed in the office of the Clerk of the County of Queens, on November 20, 1917, so as to extend the time of the temporary easements to July 1, 1918.

NOTICE IS HEREBY GIVEN THAT AN application will be made to the Supreme Court of the State of New York, Second Judicial District, at a Special Term for the hearing of motions, held at Trial Term, Part I, in and for the County of Queens, in the County Court House, in the Borough of Queens, City of New York, on the 4th day of April, 1918, at the opening of the Court on that day, or as soon thereafter as counsel can be heard thereon, for an order amending the proceeding entitled "In the Matter of the Application of The City of New York, relative to acquiring title wherever the same has not been heretofore acquired for the same purpose, to an easement for sewer purposes in a parcel of land ten feet wide located within the lines of 72d avenue and extending from the head of the Vleigh road to a point about 1,710 feet westerly therefrom, in the Third Ward,

Corporation Counsel of The City of New York February 28, 1917.

The Board of Estimate and Apportionment, by a resolution adopted on the 22nd day of December, 1916, determined that the whole cost

and expense of this proceeding shall be assessed upon the property deemed to be benefited thereby, and that the area of assessment for benefit in this proceeding be fixed and determined to be as shown on the following diagram:



Dated, New York, March 21, 1918. WILLIAM P. BURR, Corporation Counsel, Municipal Building, Borough of Manhattan, City of New York. m21,a1

Borough of Queens, City of New York, which property is designated as Parcel No. 2 on the map laying out said easement, approved by the Board of Estimate and Apportionment on June 9, 1916 (said easement being required for the drainage of Gutman Swamp in said Borough)" and the petition and order granting the application to condemn heretofore duly entered and filed in the office of the Clerk of the County of Queens on the 22d day of January, 1917, as amended by an order of the Supreme Court of the State of New York, Second Judicial District, dated November 16th, 1917, and duly entered and filed in the office of the Clerk of the County of Queens on November 20, 1917, so as to extend the time of the temporary easements to July 1, 1918.

The Board of Estimate and Apportionment, by a resolution adopted on December 8, 1916, authorized the proceeding to acquire title to an easement for sewer purposes in a parcel of land located within the lines of 72d avenue, and extending from the head of Vleigh road to a point about 1,710 feet westerly therefrom, in the Borough of Queens (said easement being required for the drainage of Gutman Swamp in said Borough).

The Board of Estimate and Apportionment, by a resolution adopted on the 29th day of June, 1917, amended the proceeding authorized by said Board on December 8, 1916, so as to include the acquisition of title to temporary easements required for the construction of a sewer in two parcels of land each 10 feet wide, adjoining and bordering on each side the parcel being acquired under the authorization of December 8, 1916, as shown upon the aforesaid map laying out the said temporary easements, adopted by the said Board on June 15, 1917.

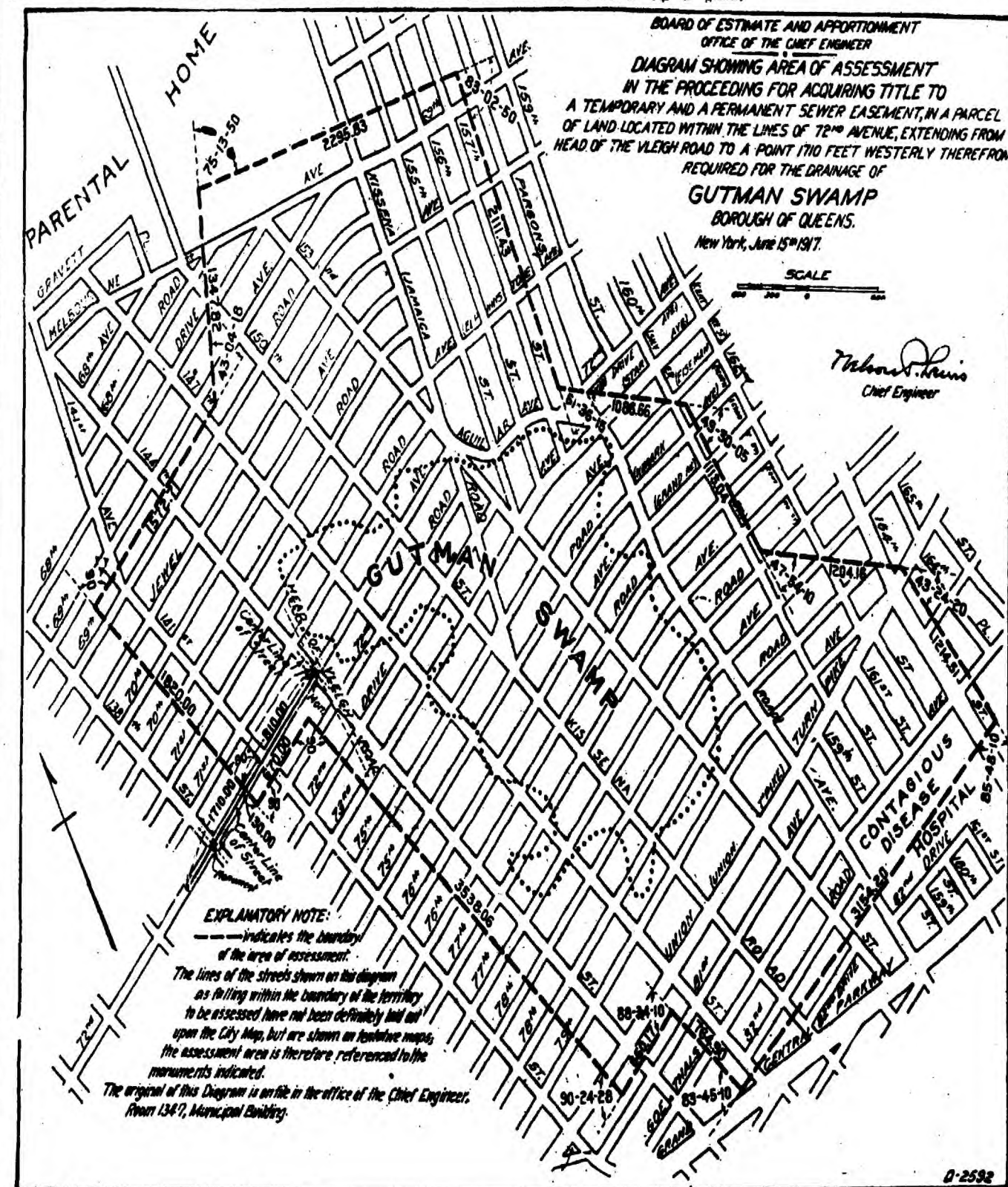
The Board of Estimate and Apportionment, by a resolution adopted on September 21, 1917, amended its resolution adopted on the 29th day of June, 1917, so as to include the acquisition of title to temporary easements required in connection with the construction of a sewer for a

period of 138 days, beginning on the date of the entry of the court order ratifying the amendment of the proceeding in two parcels of land each ten feet wide, adjoining and bordering on each side the parcel being acquired under the authorization of December 8, 1916, as shown upon the aforesaid map laying out the said temporary easements, adopted by the said Board on June 15, 1917.

By an order of the Supreme Court of the State of New York, Second Judicial District, dated November 16th, 1917, and duly entered and filed in the office of the Clerk of the County of Queens on November 20, 1917, the proceeding instituted by said Board on December 8, 1916, was amended in accordance with the resolution adopted by the Board of Estimate and Apportionment on September 21, 1917, so as to include the acquisition of title to temporary easements required in connection with the construction of a sewer for a period of 138 days, beginning on the date of the entry of the court order ratifying the amendment of the proceeding in two parcels of land each 10 feet wide, adjoining and bordering on each side the parcel being acquired under the authorization of December 8, 1916, as shown upon the aforesaid map laying out the said temporary easements, adopted by said Board on June 15, 1917.

The Board of Estimate and Apportionment, by a resolution adopted on March 15, 1918, further amended the proceeding instituted by said Board on December 8, 1916, as amended by an order of the Supreme Court of the State of New York, Second Judicial District, dated November 16th, 1917, and duly entered and filed in the office of the Clerk of the County of Queens on November 20, 1917, so as to extend the time of the temporary easements to July 1, 1918.

The Board of Estimate and Apportionment by a resolution adopted on the 15th day of March, 1918, determined that the area of assessment for benefit in this amended proceeding be fixed and determined to be as shown on the following diagram:



Dated, New York, March 23, 1918. WILLIAM P. BURR, Corporation Counsel, Municipal Building, Borough of Manhattan, City of New York. m23,a3

Filing Bill of Costs.

In the Matter of the Application of The City of New York, relative to acquiring title wherever the same has not been heretofore acquired, to the lands, tenements and hereditaments required for the opening and extending of DELAPLAINE STREET, from 86th street

to Dyker Beach Park, in the 31st Ward, Borough of Brooklyn, The City of New York.

NOTICE IS HEREBY GIVEN THAT A BILL of costs, charges and expenses incurred by reason of the above entitled proceeding will be presented to one of the Justices of the Supreme Court of the State of New York, Second Department, at a Special Term thereof for the hearing of motions, to be held at the Garfield Building, No. 26 Court street, in the Borough of Brooklyn, in the City of New York, on the 4th day of April, 1918, at 10 o'clock in the forenoon of that day, or as soon thereafter as Counsel can

be heard thereon, for taxation in accordance with the Certificate of the Corporation Counsel, and that the said bill of costs, charges and expenses with the Certificate of the Corporation Counsel thereto attached has been deposited in the Office of the Clerk of the County of Kings, there to remain for and during the space of ten days as required by law.

Dated, Brooklyn, N. Y., March 22, 1918. WILLIAM P. BURR, Corporation Counsel, Municipal Building, Borough of Manhattan, New York, N. Y. m22,a2

SUPREME COURT—NINTH JUDICIAL DISTRICT.

Application for Appointment of Commissioners.

In the Matter of the application of Charles Strauss, Charles N. Chadwick and John F. Galvin, constituting the Board of Water Supply of The City of New York, to acquire real estate for and on behalf of The City of New York, under Chapter 724 of the Laws of 1905 and the acts amendatory thereof, in the Town of Mount Pleasant, Harrison and North Castle, Westchester County, New York, for the purpose of providing an additional supply of pure and wholesome water for the use of The City of New York.

Kensico Reservoir Highways.
WHEREAS, EDWARD L. PATTERSON OF The City of New York, heretofore appointed a Commissioner of Appraisal herein, has duly resigned on the 27th day of February, 1918.

Now, therefore, we the undersigned, Charles H. Young, of the City of New Rochelle, and Benoni Platt, of the City of White Plains, the remaining Commissioners, in pursuance of the authority in us vested by the statute, do hereby give public notice that an application will be made at a Special Term of the Supreme Court in the Ninth Judicial District, to be held by Honorable Martin T. Keogh, Justice, on the 30th day of March, 1918, at the chambers of the Justice in the City of New Rochelle, New York, at 9:30 o'clock in the forenoon of that day, or as soon thereafter as counsel can be heard, for an order appointing a Commissioner in the place of Edward L. Patterson, resigned, and for such other and further relief as may be just.

Dated, March 13, 1918.
CHARLES H. YOUNG, BENONI PLATT,
Commissioners of Appraisal.

WILLIAM P. BURR, Corporation Counsel,
Municipal Building, New York City. m19.30

BOROUGH OF BROOKLYN.

Proposals.

SEALED BIDS OR ESTIMATES WILL BE received by the President of the Borough of Brooklyn, at Room 2, Borough Hall, until 11 a. m., on

MONDAY, APRIL 8, 1918.
FOR COLLECTING, LAUNDERING AND DELIVERING TOWELS USED IN THE VARIOUS PUBLIC BUILDINGS, BATHS AND COMFORT STATIONS DURING THE YEAR 1918.

The time allowed for the performance of the contract is until Dec. 31, 1918.
The amount of security required will be thirty (30) per cent. of the total amount for which the contract is awarded.

The bidder will be required to deposit with his bid cash or certified check drawn to the order of the Comptroller of The City of New York to an amount of not less than 1½ per cent. of the total amount of his contract.

The bidder will be required to state the price per one hundred towels as a basis for bidding, or his bid will not be accepted.

Blank forms may be obtained at Public Buildings and Offices, Room 1003, No. 50 Court st., Brooklyn.

EDWARD RIEGELMANN, President.
Dated, March 21, 1918. m27.a8

See General Instructions to Bidders on last page, last column, of the "City Record."

BOARD OF ASSESSORS.

Completion of Assessments.

PUBLIC NOTICE IS HEREBY GIVEN TO the owner or owners of all houses and lots, improved and unimproved lands affected thereby, that the following proposed assessments have been completed and are lodged in the office of the Board of Assessors for examination by all persons interested, viz.:

Borough of Queens.
5567. Regulating, grading, basins, etc., on Lambertville ave. (Pacific st.), between Sutphin rd. and Spangler st.; Spangler (Vine) st., between Lambertville ave. and Brinkerhoff ave.; Brinkerhoff ave., between Spangler st. and Smith st.; Smith st. (Woodland ave.), between Brinkerhoff ave. and Ulster ave.; and Ulster ave., between Smith st. and Merrick rd., Fourth Ward, together with an award for damages caused by a change of grade. Affecting Blocks 1142, 1144 to 1150, 1154 to 1166, 1213 to 1258, 1264 to 1271, 1275, 1279, 1281, 1293, 2725, 2745, 2915 to 2928, 2930, 2932 to 2938, 3085 to 3090, 3095, 3096, 3099 and 3104.

5935. Regulating, grading, and paving Buchman ave. from Van Cortlandt ave. to Catalpa ave.; Anthon ave. from Silver st. to Halleck ave.; and Cornelia st., from Forest ave. to Anthon ave., Second Ward. Affecting Blocks 2556, 2558, 2559, 2561 to 2567, 2569, 2572 and 2573.

Borough of Brooklyn.
5773. Paving and curbing Avenue I, between Ocean ave. and Delamere pl. (E. 23rd st.). Affecting Blocks 7566, 7567, 7568, 7584, 7585 and 7586.

5896. Paving and curbing Ralph ave., from Eastern Parkway to E. 98th st. Affecting Blocks 1399, 1477, 3508, 3509, 3530 and 3531.

5921. Sewers in Avenue M, from E. 14th st. to E. 18th st.; and E. 14th st. and E. 15th st., from Avenue M to Avenue N. Affecting Blocks 6733 to 6738 and 6742 to 6747.

5946. Basin on 54th st., at the southerly corner of 9th ave. Affecting Block 5673.

All persons whose interests are affected by the above named proposed assessments, and who are opposed to the same, or either of them, are requested to present their objections in writing to the Board of Assessors, Room 809, Municipal Building, Manhattan, New York, on or before Tuesday, April 23, 1918, at 11 a. m., at which time and place the said objections will be heard and testimony received in reference thereto.

WILLIAM C. ORMOND, ANDREW T. SULIVAN, MAURICE SIMMONS, Board of Assessors.
March 23, 1918. m23.a3

BELLEVUE AND ALLIED HOSPITALS, DEPARTMENTS OF PUBLIC CHARITIES AND CORRECTION.

Proposals.

SEALED BIDS WILL BE RECEIVED by the Bellevue and Allied Hospitals and the Departments of Public Charities and Correction, at the office of the Central Purchase Committee, Room 1237, Municipal Building, Manhattan, until 12.30 p. m., on

WEDNESDAY, APRIL 3, 1918.
FOR FURNISHING AND DELIVERING CLOTHING, DRY GOODS, NOTIONS, ETC.

The time for the performance of the contract is on or before June 30, 1918.

The amount of security required is thirty per cent. of the contract amount awarded. No bid shall be considered unless it is accompanied by a deposit. Such deposit shall be in an amount not less than one and one-half per cent. of the total amount of the bid.

The bidder will state the price per unit, as called for in the schedules of quantities and prices, by which the bids will be tested. The

extensions must be made and footed up, as the bids will be read from the total and awards, if made, made to the lowest bidder on each item or class, as stated in the schedules.

Bids must be submitted in duplicate, each copy in a separate envelope. No bid will be accepted unless this provision is complied with.

Specifications referred to in the schedules may be had upon application at Room 1237 Municipal Building, Manhattan.

Blank forms and further information may be obtained at the office of the Central Purchase Committee, 12th floor, Municipal Building, Manhattan.

BELLEVUE AND ALLIED HOSPITALS,
JOHN W. BRANNAN, M. D., President.

DEPARTMENT OF PUBLIC CHARITIES,
BIRD S. COLE, Commissioner.

DEPARTMENT OF CORRECTION, JAMES A. HAMILTON, Commissioner. m22.a3

See General Instructions to Bidders on last page, last column, of the "City Record," except for the address of the office for receiving and opening bids.

DEPARTMENT OF PARKS.

Proposals.

SEALED BIDS WILL BE RECEIVED by the Park Board, at the office of the Department of Parks, Municipal Building, Manhattan, until 3 p. m., on

THURSDAY, APRIL 4, 1918.
Borough of Brooklyn.

FOR FURNISHING AND DELIVERING TWENTY-FIVE THOUSAND (25,000) GALLONS OF HEAVY ASPHALT ROAD OIL, AS PER SPECIFICATIONS, TO THIS DEPARTMENT.

The time allowed for the completion of this contract will be between April 15 and Sept. 15, 1918.

The amount of security required will be thirty per cent. (30%) of the amount for which the contract will be awarded.

A deposit of not less than one and one-half per cent. (1½%) of the total amount of bid must accompany estimate.

Bids will be compared and the contract awarded at a lump or aggregate sum.

Bids must be submitted in duplicate.

Blank forms may be obtained at the office of the Department of Parks, Brooklyn, Litchfield Mansion, Prospect Park West and 5th st., Prospect Park, Brooklyn.

WILLIAM F. GRELL, President; JOHN N. HARMAN, JOSEPH P. HENNESSY, ALBERT C. BENNINGER, Commissioners of Parks. m23.a4

See General Instructions to Bidders on last page, last column, of the "City Record."

SEALED BIDS WILL BE RECEIVED by the Park Board, at the office of the Department of Parks, Municipal Building, Manhattan, until 3 p. m., on

THURSDAY, APRIL 4, 1918.
Borough of Brooklyn.

FOR FURNISHING, DELIVERING AND SPREADING 33,400 GALLONS OF REFINED COAL TAR OIL, AS PER SPECIFICATIONS, ON PARKWAYS IN THE BOROUGH OF BROOKLYN, AND DELIVERING 5,800 GALLONS OF SAME IN BARRELS TO THE GRAVEL PIT, OCEAN PARKWAY AT AVENUE P.

The time allowed for the completion of this contract will be between April 15 and Sept. 15, 1918.

The amount of security required will be thirty per cent. (30%) of the amount for which the contract will be awarded.

A deposit of not less than one and one-half per cent. (1½%) of the total amount of bid must accompany estimate.

Bids will be compared and the contract awarded at a lump or aggregate sum.

Bids must be submitted in duplicate.

Blank forms may be obtained at the office of the Department of Parks, Brooklyn, Litchfield Mansion, Prospect Park West and 5th st., Prospect Park, Brooklyn.

WILLIAM F. GRELL, President; JOHN N. HARMAN, JOSEPH P. HENNESSY, ALBERT C. BENNINGER, Commissioners of Parks. m23.a4

See General Instructions to Bidders on last page, last column, of the "City Record."

SEALED BIDS WILL BE RECEIVED by the Park Board, at the office of the Department of Parks, Municipal Building, Manhattan, until 3 p. m., on

THURSDAY, APRIL 4, 1918.
Borough of Brooklyn.

FOR FURNISHING AND DELIVERING THREE THOUSAND (3,000) CUBIC YARDS OF SAND GRIT, AS PER SPECIFICATIONS, TO PARKS AND PARKWAYS IN THE BOROUGH OF BROOKLYN.

The time allowed for the completion of this contract will be between April 15 and Sept. 15, 1918.

The amount of security required will be thirty per cent. (30%) of the amount for which the contract will be awarded.

A deposit of not less than one and one-half per cent. (1½%) of the total amount of bid must accompany estimate.

Bids will be compared and the contract awarded at a lump or aggregate sum.

Bids must be submitted in duplicate.

Blank forms may be obtained at the office of the Department of Parks, Brooklyn, Litchfield Mansion, Prospect Park West and 5th st., Prospect Park, Brooklyn.

WILLIAM F. GRELL, President; JOHN N. HARMAN, JOSEPH P. HENNESSY, ALBERT C. BENNINGER, Commissioners of Parks. m23.a4

See General Instructions to Bidders on last page, last column, of the "City Record."

SEALED BIDS WILL BE RECEIVED by the Park Board, at the office of the Department of Parks, Municipal Building, Manhattan, until 3 p. m., on

THURSDAY, APRIL 4, 1918.
Borough of Brooklyn.

FOR FURNISHING AND DELIVERING ONE THOUSAND (1,000) CUBIC YARDS OF TRAP ROCK AND BROKEN STONE TRAP ROCK SCREENINGS TO THE GRAVEL PIT, OCEAN PARKWAY AT AVENUE P.

The time allowed for the completion of this contract will be between April 15 and Sept. 15, 1918.

The amount of security required will be thirty per cent. (30%) of the amount for which the contract will be awarded.

A deposit of not less than one and one-half per cent. (1½%) of the total amount of bid must accompany estimate.

Bids will be compared and the contract awarded at a lump or aggregate sum.

Bids must be submitted in duplicate.

Blank forms may be obtained at the office of the Department of Parks, Brooklyn, Litchfield Mansion, Prospect Park West and 5th st., Prospect Park, Brooklyn.

WILLIAM F. GRELL, President; JOHN N. HARMAN, JOSEPH P. HENNESSY, ALBERT C. BENNINGER, Commissioners of Parks. m23.a4

See General Instructions to Bidders on last page, last column, of the "City Record."

FIRE DEPARTMENT, DEPARTMENTS OF CORRECTION, PUBLIC CHARITIES, HEALTH, PARKS, MANHATTAN AND RICHMOND; PARKS, BRONX; PARKS, QUEENS, AND PLANT AND STRUCTURES.

Proposals.

SEALED BIDS WILL BE RECEIVED by the Fire Department and the Departments of Correction, Public Charities, Health, Parks, Manhattan and Richmond; Parks, Bronx; Parks, Queens; and Plant and Structures, at the office of the Central Purchase Committee, Room 1237, Municipal Building, Manhattan, until 12.30 p. m., on

MONDAY, APRIL 1, 1918.
FOR FURNISHING AND DELIVERING FORAGE.

The time for the performance of the contract is on or before July 31, 1918.

The amount of security required is thirty per cent. of the contract amount awarded. No bid shall be considered unless it is accompanied by a deposit. Such deposit shall be in an amount not less than one and one-half per cent. of the total amount of the bid.

The bidder will state the price per unit, as called for in the schedules of quantities and prices, by which the bids will be tested. The extensions must be made and footed up, as the bids will be read from the total and awards, if made, made to the lowest bidder on each item or class, as stated in the schedules.

Bids must be submitted in duplicate, each copy in a separate envelope. No bid will be accepted unless this provision is complied with.

Specifications referred to in the schedules may be had upon application at Room 1237, Municipal Building, Manhattan.

Blank forms and further information may be obtained at the office of the Central Purchase Committee, 12th floor, Municipal Building, Manhattan.

FIRE DEPARTMENT, THOMAS J. DREWEN, Commissioner.

DEPARTMENT OF CORRECTION, JAMES A. HAMILTON, Commissioner.

DEPARTMENT OF PUBLIC CHARITIES, BIRD S. COLE, Commissioner.

DEPARTMENT OF HEALTH, J. LEWIS AMSTER, M. D., Commissioner.

DEPARTMENT OF PARKS, MANHATTAN AND RICHMOND, WILLIAM F. GRELL, Commissioner.

DEPARTMENT OF PARKS, BRONX, JOSEPH P. HENNESSY, Commissioner.

DEPARTMENT OF PARKS, QUEENS, ALBERT C. BENNINGER, Commissioner.

DEPARTMENT OF PLANT AND STRUCTURES, JOHN H. DELANEY, Commissioner. m20.a1

See General Instructions to Bidders on last page, last column, of the "City Record," except for the address of the office for receiving and opening bids.

NOTICE TO BIDDERS AT SALES OF OLD BUILDINGS, ETC.

TERMS AND CONDITIONS UNDER WHICH BUILDINGS, ETC., WILL BE SOLD FOR REMOVAL FROM CITY PROPERTY.

THE BUILDINGS AND APPURTENANCES thereto will be sold to the highest bidder, who must pay cash or certified check, drawn to the order of the Comptroller of The City of New York, and must also give a certified check or cash in half the amount of the purchase price as security for the faithful performance of the terms and conditions of the sale. Where the amount of the purchase price does not equal or exceed the sum of \$50, the sum of \$50 will be the amount of the security to be deposited. This security may at any time after the expiration of the contract period be applied by the City to the cost of completing any of the work required under the contract, but unfinished at the expiration of the contract period.

The purchaser shall not lease, occupy, cause or permit the building or buildings, etc., purchased by him to be used or occupied for any purpose other than that of their speedy removal, nor shall he collect any rental or other revenue for the use of either the land or the buildings, etc., situated thereon. The breach of either or any of these conditions shall forthwith void the sale and cause immediate forfeiture of the purchase money and the security deposited for the faithful performance of the conditions of the sale. The placing therein or permitting the occupancy of any such building by any tenant free, or rent or otherwise, excepting the necessary watchmen or the workmen engaged in the actual demolition thereof, shall of itself be a breach of the above conditions of sale.

The sale will be as of the condition of the property on date of delivery thereof to the purchaser. The City of New York will not be responsible for any change or loss which may occur in the condition of the buildings, or their appurtenances, between the time of the sale thereof and the time of delivering possession to the purchaser, after being properly vacated of all tenants. The sale and delivery to purchaser will be made as nearly together as the circumstances of vacating the structures of their tenants will permit.

All the material of buildings, sheds, walks, structures and cellars of whatever nature, with their exterior and interior fixtures, appurtenances and foundations of all kinds, except the exterior walls of the buildings and their foundations, and the sidewalks and curb in front of said buildings, extending within the described area, shall be torn down and removed from the premises. None of the dirt, debris or waste resulting from the demolition shall be allowed to remain on the premises, except old mortar or plaster only, which may be left, but not higher at any point than two feet below the curb opposite that point. The exterior walls and their foundations shall be taken down only to a plane whose elevation shall be the level of the curb in front of the building. Where there is no curb the elevation of the surrounding ground shall be considered curb level. All wells, cesspools, sinks, etc., existing on the property must be filled to the level of the surrounding ground with clean earth.

The purchaser at the sale shall also withdraw and remove all abandoned water taps and old service mains, and in place thereof cause to be inserted a brass plug in the main water pipe in the street, in compliance with the rules and regulations of the Department of Water Supply, Gas and Electricity, and furnish the Department of Finance with a certificate from the Department of Water Supply, Gas and Electricity that this has been performed.

The purchaser at the sale shall also remove all house sewer connections to the main sewer in the street and the openings of the main sewer in street shall be properly closed in compliance with the directions of the Bureau of Sewers in the Borough in which the buildings are situated, and furnish the Department of Finance with a certificate from the Bureau of Sewers that the work has been properly performed.

The permit for all opening in the street to be obtained by and at the expense of the purchaser of the building.

Failure to remove said buildings, appurtenances, or any part thereof, within thirty days from the day of possession will work forfeiture

of ownership of such buildings, appurtenances or portions as shall then be left standing, together with all moneys paid by said purchaser on account thereof at the time of the sale, and the bidder's assent to the above conditions being understood to be implied by the act of bidding, and The City of New York will, without notice to the purchaser, cause the same to be removed and the cost and expense thereof charged against the security above mentioned.

The work of removal must be carried on in every respect in a thorough and workmanlike manner, and must be completed within thirty days from the date of possession, and the successful bidder will provide and furnish all materials or labor and machinery necessary thereto, and will place proper and sufficient guards and fences and warning signs by day and night for the prevention of accidents, and will indemnify and save harmless The City of New York, its officers, agents and servants, and each of them, against any and all suits and actions, claims and demands of every name and description brought against it, them or any of them, and against and from all damage and costs to which it, they or any of them be put by reason of injury to the person or property of another, resulting from negligence or carelessness in the performance of the work, or in guarding the same, or from any improper or defective materials or machinery, implements or appliances used in the removal of said buildings.

Where party walls are found to exist between buildings purchased by different bidders, the materials of said party walls shall be understood to be equally divided between the separate purchasers.

Party walls and fences, when existing against adjacent property not sold, shall not be taken down. All furrings, plaster, chimneys, projecting brick, etc., on the faces of such party walls are to be taken down and removed. The walls shall be made permanently self-supporting, beam holes, etc., bricked up, and the wall pointed and made to exclude wind and rain and present a clean exterior. The roofs and adjacent buildings shall be properly flashed and painted and made watertight where they have been disturbed by the operations of the Contractor.

"No buildings, parts of buildings, fixtures or machinery sold for removal under these terms and conditions shall in any case be relocated or re-erected within the lines of any proposed street or other public improvement, and if any such buildings, parts of buildings, fixtures or machinery, etc., shall be relocated or re-erected within the lines of any proposed street or other public improvement, title thereto shall thereupon become vested in The City of New York and a resale at public or private sale may be made in the same manner as if no prior sale thereof had been made."

The Comptroller of The City of New York reserves the right on the day of sale to withdraw from sale any of the buildings, parts of buildings and machinery included therein, or to reject any and all bids, and be it further

Resolved, That while the said sale is held under the supervision of the Commissioners of the Sinking Fund, the Comptroller is authorized to cause the sale to be advertised and to direct the sale thereof as financial officer of the City.

NOTICE TO CONTRACTORS.

GENERAL INSTRUCTIONS TO BIDDERS ON WORK TO BE DONE FOR, OR SUPPLIES TO BE FURNISHED TO THE CITY OF NEW YORK.

The person or persons making a bid for any service, work, materials or supplies for The City of New York, or for any of its departments, bureaus or offices, shall furnish the same in a sealed envelope, indorsed with the title of the supplies, materials, work or services for which the bid is made, with his or their name or names and the date of presentation to the President or Board or to the head of the Department at his or its office, on or before the date and hour named in the advertisement for the same, at which time and place the bids will be publicly opened by the President or Board or head of said Department and read, and the award of the contract made according to law as soon thereafter as practicable.

Each bid shall contain the name and place of residence of the person making the same, and the names of all persons interested with him therein, and, if no other person be so interested, it shall distinctly state that fact; also that it is made without any connection with any other person making a bid for the same purpose, and is in all respects fair and without collusion or fraud, and that no member of the Board of Aldermen, head of a department, chief of a bureau, deputy thereof, or clerk therein, or other officer or employee of The City of New York is, shall be, or become interested, directly or indirectly, as contracting party, partner, stockholder, surety or otherwise in or in the performance of the contract, or in the supplies, work or business to which it relates, or in any portion of the profits thereof. The bid must be verified by the oath, in writing, or the party or parties making the bid, that the several matters stated therein are in all respects true.

No bid will be considered unless as a condition precedent to the reception or consideration of such bid it be accompanied by a certified check upon one of the State or National banks or trust companies of The City of New York, or a check of such bank or trust company signed by a duly authorized officer thereof, drawn to the order of the Comptroller, or money or corporate stock or certificates of indebtedness of any nature issued by The City of New York, which the Comptroller shall approve as of equal value with the security required in the advertisement to the amount of not less than three nor more than five per centum of the amount of the bond required, as provided in section 420 of the Greater New York Charter.

All bids for supplies must be submitted in duplicate.

The certified check or money should not be inclosed in the envelope containing the bid, but should be either inclosed in a separate envelope addressed to the head of the Department, President or Board, or submitted personally upon the presentation of the bid.

For particulars as to the quantity or quality of the supplies, or the nature and extent of the work, reference must be made to the specifications, schedules, plans, etc., on file in the said office of the President, Board or Department.

No bid shall be accepted from or contract awarded to any person who is in arrears to The City of New York upon debt or contract, or who is a defaulter as surety or otherwise, upon any obligation of the City.

The contract must be bid for separately.

The right is reserved in each case to reject all bids if it is deemed to be for the interest of the City so to do.

Bidders will write out the amount of their bids in addition to inserting the same in figures.

Bidders are requested to make their bids upon the blank forms prepared and furnished by the City, a copy of which, with the proper envelope in which to inclose the bid, together with a copy of the contract, including the specifications, in the form approved by the Corporation Counsel, can be obtained upon application therefor at the office of the Department for which the work is to be done or the supplies are to be furnished. Plans and drawings of construction work may be seen there.