



THE CITY RECORD

Official Journal of The City of New York

THE CITY RECORD U.S.P.S. 0114-660
Printed on paper containing 30% post-consumer material

VOLUME CXLI NUMBER 68

WEDNESDAY, APRIL 9, 2014

Price: \$4.00

TABLE OF CONTENTS

PUBLIC HEARINGS AND MEETINGS

Citywide Administrative Services.....	1197
Community Board	1198
Comptroller	1198
Environmental Protection	1198
Mayor's Office of Contract Services	1198
Board of Standards and Appeals	1199
Transportation	1199

COURT NOTICES

Supreme Court.....	1201
<i>Kings County</i>	1201
<i>Queens County</i>	1201
<i>See Court Notice Maps</i>	1213-1223

PROPERTY DISPOSITION

Citywide Administrative Services.....	1205
<i>Office of Citywide Purchasing</i>	1205
Police.....	1205

PROCUREMENT

City University.....	1206
<i>Facilities Planning, Construction and Management</i>	1206
Citywide Administrative Services.....	1206
<i>Office of Citywide Purchasing</i>	1206
Environmental Protection.....	1206
<i>Wastewater Treatment</i>	1206

Financial Information Services Agency ..	1207
Health and Hospitals Corporation	1207
Health and Mental Hygiene	1207
<i>Agency Chief Contracting Officer</i>	1207
Housing Authority	1207
<i>Purchasing</i>	1207
<i>Supply Management</i>	1207
Housing Preservation and Development ..	1208
<i>Enforcement and Neighborhood Services</i>	1208
<i>Maintenance</i>	1208
<i>Strategic Development</i>	1208
Parks and Recreation.....	1208
<i>Capital Projects</i>	1208
School Construction Authority	1209
<i>Contract Services</i>	1209
Transportation	1209
<i>Traffic and Planning</i>	1209

AGENCY RULES

Campaign Finance Board	1209
------------------------------	------

SPECIAL MATERIALS

City Planning	1210
Housing Preservation and Development ..	1210
Office Of Management and Budget.....	1210
Mayor's Office Of Contract Services	1211
Changes In Personnel	1211

READER'S GUIDE	1224
----------------------	------

THE CITY RECORD

BILL DE BLASIO
Mayor

STACEY CUMBERBATCH

Commissioner, Department of Citywide Administrative Services

ELI BLACHMAN

Editor, The City Record

Published Monday through Friday, except legal holidays by the Department of Citywide Administrative Services of the City of New York under Authority of Section 1066 of the New York City Charter.

Subscription—\$500 a year; daily, \$4.00 a copy (\$5.00 by mail). Periodicals Postage Paid at New York, N.Y. POSTMASTER: Send address changes to THE CITY RECORD, 1 Centre Street, 17th Floor, New York, N.Y. 10007-1602

Editorial Office, 1 Centre Street, 17th Floor, New York N.Y. 10007-1602 (212) 386-0055

Subscription Changes/Information, 1 Centre Street, 17th Floor, New York N.Y. 10007-1602, (212) 386-0055

The City of New York Home Page provides Internet access via the world wide web to THE DAILY CITY RECORD
<http://www.nyc.gov/cityrecord>

PUBLIC HEARINGS AND MEETINGS

See Also: Procurement; Agency Rules

CITYWIDE ADMINISTRATIVE SERVICES

■ PUBLIC HEARINGS

PUBLIC NOTICE IS HEREBY GIVEN that a Voluntary Public Hearing will be held on Wednesday, May 28, 2014 at 22 Reade Street, Spector Hall, 2nd Floor Conference Room, Borough of Manhattan,



commencing at 10:30 A.M., in the matter of removing a deed restriction on a property in the Borough of Manhattan.

The Department of Citywide Administrative Services, proposes to remove the "accessory" "extension", or "enlargement" use restriction on Block 1920, Lot 53, located in the Borough of Manhattan. This action is in the best interest of the City. Consideration for this action is \$86,000.

If approved by the Mayor of the City of New York, the Department of Citywide Administrative Services shall be authorized to modify this deed.

The calendar document for the voluntary public hearing is available for inspection by the public at the Department of Citywide Administrative Services office at 1 Centre Street, 20th Floor North, New York, NY 10007, Attention: Joseph Valentino (212) 386-0611.

Note: Individuals requesting Sign Language Interpreters should contact the Mayor's Office of Contract Services, Public Hearing Unit, 253 Broadway, 9th Floor, New York, NY 10007, (212) 788-7490, no later than SEVEN (7) BUSINESS DAYS PRIOR TO THE PUBLIC HEARING. TDD users should call Verizon relay services.

1 Parcel

Borough of Manhattan
Block 1920, Lot 53

← a9

■ NOTICE

Corrected Notice of Public Hearing

NOTICE IS HEREBY GIVEN THAT A REAL PROPERTY ACQUISITIONS AND DISPOSITIONS PUBLIC HEARING, in accordance with Section 824 of the New York City Charter, will be held at 10:00 A.M. on May 14, 2014 in the 2nd floor conference room, 22 Reade Street, in Manhattan to consider The City of New

York's acquisition of approximately 7.55 acres of vacant land (the "Property"), consisting of approximately 5.66 acres of land underwater, and approximately 1.89 acres of upland located in the Borough of Brooklyn, Block 2590, part of lots 25 and 100; Block 2277, part of lot 1; and other unlotted upland and land underwater on the tax map of the City of New York, for park purposes. Upon acquisition of the Property, DCAS will transfer jurisdiction thereof to the Department of Parks & Recreation ("Parks").

The proposed acquisition was approved by the City Planning Commission pursuant to NYC Charter Section 197-c and 199 on March 14, 2005 (Calendar No. 1).

The Property will be purchased for the sum of no more than \$5.5 million. OMB has allocated funds for the purchase of the Property to Parks' budget for fiscal year 2014.

For further information, please contact Chris Fleming at (212) 386-0315.

Individuals requesting Sign Language Interpreters should contact the Mayor's Office of Contract Services, Public Hearings Unit, 253 Broadway, 2nd Floor, New York, N.Y. 10007, (212) 788-7490, no later than FIVE (5) BUSINESS DAYS PRIOR TO THE PUBLIC HEARING.

TDD users should call VERIZON relay services.

a7-9

COMMUNITY BOARD

■ PUBLIC HEARINGS

PUBLIC NOTICE IS HEREBY GIVEN that the following matters have been scheduled for public hearing by Community Board:

BOROUGH OF BROOKLYN

COMMUNITY BOARD NO. 11 - Thursday, April 10, 2014 at 7:30 P.M., Bensonhurst Center for Rehabilitation and Healthcare, 1740 84th Street, Queens NY

BSA# 921-57-BZ

6602 New Utrecht Avenue

IN THE MATTER OF the applicant is seeking to extend the term of the variance for ten (10) years.

BSA# 30-14-BZ

6101 16th Avenue

IN THE MATTER OF the applicant is seeking a proposed enlargement to an existing school building.

a4-10

COMPTROLLER

■ PUBLIC HEARINGS

NOTICE IS HEREBY GIVEN that a Public Hearing will be held in the Municipal Building, One Centre Street, Room 2500 North on April 18, 2014 at 10:00 A.M. on the matter of a proposed contract between the Office of the Comptroller and the Bank of New York Mellon, 1 Wall Street, New York, NY 10286 for the provision of Fiscal Agent, Tender Agent and Escrow Agent Services. The term of the contract will be for four (4) years and will end on March 31, 2018 with options to renew. The amount of the contract is \$1,400,000. PIN 01514ACCT003

The proposed contractor was selected pursuant to a competitive sealed process in accordance with Section 3-03 of the PPB Rules.

A copy of the contract, or excerpts thereof, can be seen at the Office of the Comptroller, One Centre Street, Room 2500 North, NY, NY 10007, during business hours Monday through Friday excluding holidays, up until the date and time of the hearing.

Written notices to testify should be sent to Ms. Maria Nicola Castiglione, One Centre Street, Room 2500 North, New York, NY 10007 or via email to accountfrps@comptroller.nyc.gov.

a8-14

ENVIRONMENTAL PROTECTION

■ MEETING

Positive Declaration and Public Scoping

Orange, Putnam, Ulster and Westchester Counties - The New

York State Department of Environmental Conservation (NYSDEC), as lead agency, has determined that the proposed modification to the NYSDEC State Pollutant Discharge Elimination System (SPDES) Permit for the Catskill Inflow Chamber (Catalum SPDES Permit No. 026 4652), to incorporate measures to control turbidity in water diverted from Ashokan Reservoir and to postpone dredging of alum flocc at Kensico Reservoir until completion of certain infrastructure projects, may have a significant adverse impact on the environment and a Draft Environmental Impact Statement (DEIS) must be prepared. In addition, NYSDEC will conduct a formal scoping process to receive public comments on the scope of the DEIS. A Draft Scoping Document has been prepared by the project sponsor and is currently being circulated for public comment. It is available at NYS DEC's website at: <http://www.dec.ny.gov/lands/79771.html> and the New York City Department of Environmental Protection (NYCDEP) website: www.nyc.gov/dep/environmentalreviews and at the following locations:

NYSDEC Central Office - Division of Environmental Permits
ATTN: Stephen Tomasik, Project Manager
625 Broadway, 4th Floor
Albany, New York 12233-1750

NYSDEC Region 3
New Paltz Headquarters
ATTN: Daniel Whitehead, Regional Permit Administrator
21 South Putt Corners
New Paltz, NY 12561
(845) 256-3000

NYSDEC Region 3
White Plains Sub-Office
ATTN: Shohreh Karimipour, Regional Water Engineer
100 Hillside Avenue, Suite 1W
White Plains, NY 10603-2860
(914) 428-2505

NYCDEP - Kingston Office
ATTN: Ira Stern
71 Smith Ave
Kingston, NY 12410

NYCDEP - Valhalla Office
ATTN: David Warne
465 Columbus Avenue
Valhalla, NY 10595

NYCDEP - Lefrak Office
ATTN: Sangamithra Iyer
59-17 Junction Blvd. 11th Floor
Flushing, NY 11373

The Environmental Impact Statement (EIS) will evaluate the potential for significant adverse environmental impacts to occur from implementation of the turbidity control measures proposed to be incorporated into the Catalum SPDES Permit (Turbidity Control Measures), as well as from the postponement of dredging in the Kensico Reservoir. Implementation of the turbidity control measures analyzed in this EIS would allow NYCDEP to continue to provide reliable, clean, and safe drinking water while reducing reliance on chemical treatment of the water supply, specifically the use of alum, during episodic turbidity events. Written comments on the draft scope will be accepted until the close of business on July 8, 2014. Comments can be delivered by hand, or sent by regular mail, commercial delivery service, fax transmittal or email, to the NYSDEC contact person listed at the end of this notice. Public scoping sessions will be held at 3:00 P.M. and 6:00 P.M. on May 12, 2014 at the Ulster County Community College Student Lounge, 491 Cottekill Road, Stone Ridge, New York, and May 14, 2014 at the Mt. Pleasant Town Hall, 1 Town Hall Plaza, Valhalla, New York. **Contact:** Stephen Tomasik, NYSDEC - Division of Environmental Permits, 625 Broadway, 4th Floor, Albany, NY 12233-1750, Phone: (518) 486-9955.

Email comments can be accepted at: Ashokan@gw.dec.state.ny.us
April 9, 2014

a9

MAYOR'S OFFICE OF CONTRACT SERVICES

■ MEETING

PUBLIC NOTICE IS HEREBY GIVEN THAT the Franchise and Concession Review Committee will hold a Public Meeting on Wednesday, April 9, 2014 at 2:30 P.M., at 22 Reade Street, 2nd Floor Conference Room, Spector Hall, Borough of Manhattan.

NOTE: Individuals requesting Sign Language Interpreters should contact the Mayor's Office of Contract Services, Public Hearings Unit, 253 Broadway, 9th Floor, New York, NY 10007 (212) 788-7490, no later

than SEVEN (7) BUSINESS DAYS PRIOR TO THE PUBLIC MEETING. TDD users should call Verizon relay service.

m31-a9

BOARD OF STANDARDS AND APPEALS

■ PUBLIC HEARINGS

ADDED CASE

APRIL 29, 2014, 10:00 A.M.

NOTICE IS HEREBY GIVEN of a public hearing, Tuesday morning, April 29, 2014, 10:00 A.M., in Spector Hall, 22 Reade Street, New York, N.Y. 10007, on the following matters:

BZ CALENDAR

319-13-BZ

APPLICANT - Herrick, Feinstein LLP, for Harlem Park Acquisition, LLC, owner.

SUBJECT - Application December 17, 2013 - Variance (§72-21) to waive the parking requirements of §25-23 to permit the construction of a new, mixed used building on the subject site. C4-7 zoning district. PREMISES AFFECTED - 1800 Park Avenue, Park Avenue, East 124th Street, East 125 Street, Block 1749, Lot 33 (air rights 24), Borough of Manhattan.

COMMUNITY BOARD #11M

Jeff Mulligan, Executive Director

a8-9

TRANSPORTATION

■ PUBLIC HEARINGS

NOTICE IS HEREBY GIVEN, pursuant to law, that the following proposed revocable consents, have been scheduled for a public hearing by the New York City Department of Transportation. The hearing will be held at 55 Water Street, 9th Floor, Room 945 commencing at 2:00 P.M. on Wednesday, April 23, 2014. Interested parties can obtain copies of proposed agreements or request sign-language interpreters (with at least seven days prior notice) at 55 Water Street, 9th Floor SW, New York, NY 10041, or by calling (212) 839-6550.

#1 IN THE MATTER OF a proposed revocable consent authorizing Amherst Cortland Condominium to construct, maintain and use a ramp on the south sidewalk of West 110th Street, west of Broadway, in the Borough of Manhattan. The proposed revocable consent is for a term of ten years from the date of Approval by the Mayor to June 30, 2024 and provides among other terms and conditions for compensation payable to the City according to the following schedule:

From the Approval Date to June 30, 2024 - \$25/per annum

the maintenance of a security deposit in the sum of \$7,500 and the insurance shall be in the amount of One Million Dollars (\$1,000,000) per occurrence, and Two Million Dollars (\$2,000,000) aggregate.

#2 IN THE MATTER OF a proposed revocable consent authorizing B. B. D. & B., Inc. to construct, maintain and use a fenced-in area on the north sidewalk of East 72nd Street, between Second Avenue and Third Avenue, in the Borough of Manhattan. The proposed revocable consent is for a term of ten years from the date of Approval by the Mayor to June 30, 2024 and provides among other terms and conditions for compensation payable to the City according to the following schedule:

From the Approval Date to June 30, 2024 - \$124/per annum

the maintenance of a security deposit in the sum of \$3,000 and the insurance shall be in the amount of One Million Dollars (\$1,000,000) per occurrence, and Two Million Dollars (\$2,000,000) aggregate

#3 IN THE MATTER OF a proposed revocable consent authorizing CSC Trust LLC to construct, maintain and use steps and fenced-in planted areas on the south sidewalk of East 61st Street, between Lexington Avenue and Third Avenue, in the Borough of Manhattan. The proposed revocable consent is for a term of ten years from the date of Approval by the Mayor to June 30, 2024 and provides among other terms and conditions for compensation payable to the City according to the following schedule:

From the date of Approval by the Mayor to June 30, 2014 - \$656/annum
For the period July 1, 2014 to June 30, 2015 - \$671
For the period July 1, 2015 to June 30, 2016 - \$686
For the period July 1, 2016 to June 30, 2017 - \$701
For the period July 1, 2017 to June 30, 2018 - \$716
For the period July 1, 2018 to June 30, 2019 - \$731

For the period July 1, 2019 to June 30, 2020 - \$746
For the period July 1, 2020 to June 30, 2021 - \$761
For the period July 1, 2021 to June 30, 2022 - \$776
For the period July 1, 2022 to June 30, 2023 - \$791
For the period July 1, 2023 to June 30, 2024 - \$806

the maintenance of a security deposit in the sum of \$5,000 and the insurance shall be the amount of One Million Dollars (1,000,000) per occurrence, and two Million Dollars (\$2,000,000) aggregate.

#4 IN THE MATTER OF a proposed revocable consent authorizing Downtown Brooklyn Partnership, Inc. to continue to maintain and use an entrance detail together with steps on the south sidewalk of Hanson Place, west of South Portland Avenue, in the Borough of Brooklyn. The proposed revocable consent is for a term of ten years from July 1, 2014 to June 30, 2024 and provides among other terms and conditions for compensation payable to the City according to the following schedule:

For the period July 1, 2014 to June 30, 2015 - \$430
For the period July 1, 2015 to June 30, 2016 - \$442
For the period July 1, 2016 to June 30, 2017 - \$454
For the period July 1, 2017 to June 30, 2018 - \$466
For the period July 1, 2018 to June 30, 2019 - \$478
For the period July 1, 2019 to June 30, 2020 - \$490
For the period July 1, 2020 to June 30, 2021 - \$502
For the period July 1, 2021 to June 30, 2022 - \$514
For the period July 1, 2022 to June 30, 2023 - \$526
For the period July 1, 2023 to June 30, 2024 - \$538

the maintenance of a security deposit in the sum of \$4,000 and the insurance shall be the amount of One Million Dollars (\$1,000,000) per occurrence, and Two Million Dollars (\$2,000,000) aggregate.

#5 IN THE MATTER OF a proposed revocable consent authorizing The Jamaica Hospital to continue to maintain and use two (2) conduits under, across and along 135th Street and 89th Avenue, in the Borough of Queens. The proposed revocable consent is for a term of ten years from July 1, 2014 to June 30, 2024 and provides among other terms and conditions for compensation payable to the City according to the following schedule:

For the period July 1, 2014 to June 30, 2015 - \$10,467
For the period July 1, 2015 to June 30, 2016 - \$10,765
For the period July 1, 2016 to June 30, 2017 - \$11,063
For the period July 1, 2017 to June 30, 2018 - \$11,361
For the period July 1, 2018 to June 30, 2019 - \$11,659
For the period July 1, 2019 to June 30, 2020 - \$11,957
For the period July 1, 2020 to June 30, 2021 - \$12,255
For the period July 1, 2021 to June 30, 2022 - \$12,553
For the period July 1, 2022 to June 30, 2023 - \$12,851
For the period July 1, 2023 to June 30, 2024 - \$13,149

the maintenance of a security deposit in the sum of \$13,200 and the insurance shall be the amount of One Million Dollars (\$1,000,000) per occurrence, and Two Million Dollars (\$2,000,000) aggregate.

#6 IN THE MATTER OF a proposed revocable consent authorizing Michael Man-Ho Au to continue to maintain and use an electrical snowmelting system under the south sidewalk of East 64th Street, between Lexington Avenue and Third Avenue, in the Borough of Manhattan. The proposed revocable consent is for a term of ten years from July 1, 2014 to June 30, 2024 and provides among other terms and conditions for compensation payable to the City according to the following schedule:

For the period July 1, 2014 to June 30, 2015 - \$1,505
For the period July 1, 2015 to June 30, 2016 - \$1,548
For the period July 1, 2016 to June 30, 2017 - \$1,591
For the period July 1, 2017 to June 30, 2018 - \$1,634
For the period July 1, 2018 to June 30, 2019 - \$1,677
For the period July 1, 2019 to June 30, 2020 - \$1,720
For the period July 1, 2020 to June 30, 2021 - \$1,763
For the period July 1, 2021 to June 30, 2022 - \$1,806
For the period July 1, 2022 to June 30, 2023 - \$1,849
For the period July 1, 2023 to June 30, 2024 - \$1,892

the maintenance of a security deposit in the sum of \$7,000 and the insurance shall be the amount of One Million Dollars (\$1,000,000) per occurrence, and Two Million Dollars (\$2,000,000) aggregate.

#7 IN THE MATTER OF a proposed revocable consent authorizing Tennfort Corporation to continue to maintain and use planted areas on the east sidewalk of Fifth Avenue, north of East 85th Street, in the Borough of Manhattan. The proposed revocable consent is for a term of ten years from July 1, 2014 to June 30, 2024 and provides among other terms and conditions for compensation payable to the City according to the following schedule:

For the period from July 1, 2014 to June 30, 2024 - \$1,709/per annum.

the maintenance of a security deposit in the sum of \$3,000 and the insurance shall be the amount of One Million Dollars (\$1,000,000) per occurrence, and Two Million Dollars (\$2,000,000) aggregate.

#8 IN THE MATTER OF a proposed revocable consent authorizing

Timothy Greatorex & Deborah Greatorex to construct, maintain and use a stoop and a fenced-in area on the north sidewalk of East 51st Street, between Second Avenue and First Avenue, in the Borough of Manhattan. The proposed revocable consent is for a term of ten years from the date of Approval by the Mayor to June 30, 2024 and provides among other terms and conditions for compensation payable to the City according to the following schedule:

- From the date of Approval by the Mayor to June 30, 2014 - \$761/annum
For the period July 1, 2014 to June 30, 2015 - \$780
For the period July 1, 2015 to June 30, 2016 - \$799
For the period July 1, 2016 to June 30, 2017 - \$818
For the period July 1, 2017 to June 30, 2018 - \$837
For the period July 1, 2018 to June 30, 2019 - \$856
For the period July 1, 2019 to June 30, 2020 - \$875
For the period July 1, 2020 to June 30, 2021 - \$894
For the period July 1, 2021 to June 30, 2022 - \$913
For the period July 1, 2022 to June 30, 2023 - \$932
For the period July 1, 2023 to June 30, 2024 - \$951

the maintenance of a security deposit in the sum of \$5,000 and the insurance shall be the amount of One Million Dollars (\$1,000,000) per occurrence, and Two Million Dollars (\$2,000,000) aggregate

#9 IN THE MATTER OF a proposed revocable consent authorizing The Union Theological Seminary in the City of New York to continue to maintain and use a tunnel under and across Claremont Avenue north of West 120th Street, in the Borough of Manhattan. The proposed revocable consent is for a term of ten years from July 1, 2014 to June 30, 2024 provides among other terms and conditions for compensation payable to the City according to the following schedule:

- For the period July 1, 2014 to June 30, 2015 - \$7,406
For the period July 1, 2015 to June 30, 2016 - \$7,617
For the period July 1, 2016 to June 30, 2017 - \$7,828
For the period July 1, 2017 to June 30, 2018 - \$8,039
For the period July 1, 2018 to June 30, 2019 - \$8,250
For the period July 1, 2019 to June 30, 2020 - \$8,461
For the period July 1, 2020 to June 30, 2021 - \$8,672
For the period July 1, 2021 to June 30, 2022 - \$8,883
For the period July 1, 2022 to June 30, 2023 - \$9,094
For the period July 1, 2023 to June 30, 2024 - \$9,305

the maintenance of a security deposit in the sum of \$9,300 and the insurance shall be the amount of One Million Two Hundred Fifty Thousand Dollars (\$1,250,000) per occurrence, and Five Million Dollars (\$5,000,000) aggregate.

a3-23

NOTICE IS HEREBY GIVEN, pursuant to law, that the following proposed revocable consents, have been scheduled for a public hearing by the New York City Department of Transportation. The hearing will be held at 55 Water Street, 9th Floor, Room 945 commencing at 2:00 P.M. on Wednesday, April 9, 2014. Interested parties can obtain copies of proposed agreements or request sign-language interpreters (with at least seven days prior notice) at 55 Water Street, 9th Floor SW, New York, NY 10041, or by calling (212) 839-6550.

#1 IN THE MATTER OF a proposed revocable consent authorizing 40 West 69th Owners, LLC to continue to maintain and use a fenced-in area, together with planters and trash enclosure, on the south sidewalk of West 69th Street, east of Columbus Avenue, in the Borough of Manhattan. The proposed revocable consent is for a term of ten years from July 1, 2014 to June 30, 2024 and provides among other terms and conditions for compensation payable to the City according to the following schedule:

For the period from July 1, 2014 to June 30, 2024 - \$25/per annum.

the maintenance of a security deposit in the sum of \$3,000 and the insurance shall be in the amount of One Million Dollars (\$1,000,000) per occurrence, and Two Million Dollars (\$2,000,000) aggregate.

#2 IN THE MATTER OF a proposed revocable consent authorizing Enwell Café Corp. to continue to maintain and use a bench on the west sidewalk of Irving Place, between East 18th Street and East 19th Street, in the Borough of Manhattan. The proposed revocable consent is for a term of ten years from July 1, 2014 to June 30, 2024 and provides among other terms and conditions for compensation payable to the City according to the following schedule:

For the period from July 1, 2014 to June 30, 2024 - \$150/annum

the maintenance of a security deposit in the sum of \$200 and the insurance shall be in the amount of One Million Dollars (\$1,000,000) per occurrence, and Two Million Dollars (\$2,000,000) aggregate

#3 IN THE MATTER OF a proposed revocable consent authorizing G.S. & Son Corp. to continue to maintain and use sidewalk hatch under the south sidewalk of Hempstead Avenue, west of 223rd Street, in the Borough of Queens The proposed revocable consent is for a term of ten years from July 1, 2014 to June 30, 2024 and provides among other terms and conditions for compensation payable to the City according to the following schedule:

- For the period July 1, 2014 to June 30, 2015 - \$216
For the period July 1, 2015 to June 30, 2016 - \$222
For the period July 1, 2016 to June 30, 2017 - \$228
For the period July 1, 2017 to June 30, 2018 - \$234
For the period July 1, 2018 to June 30, 2019 - \$240
For the period July 1, 2019 to June 30, 2020 - \$246
For the period July 1, 2020 to June 30, 2021 - \$252
For the period July 1, 2021 to June 30, 2022 - \$258
For the period July 1, 2022 to June 30, 2023 - \$264
For the period July 1, 2023 to June 30, 2024 - \$270

the maintenance of a security deposit in the sum of \$1,000 and the insurance shall be the amount of One Million Dollars (1,000,000) per occurrence, and two Million Dollars (\$2,000,000) aggregate.

#4 IN THE MATTER OF a proposed revocable consent authorizing Laight Street Fee Owner ll LLC to construct, maintain and use a ramp and steps on the south sidewalk of Laight Street, east of Washington Street, in the Borough of Manhattan. The proposed revocable consent is for a term of 10 years from the date of approval by the Mayor to June 30, 2024 and provides among other terms and conditions for compensation payable to the City according to the following schedule:

From the Approval Date to June 30, 2024 - \$25/per annum

the maintenance of a security deposit in the sum of \$5,000 and the insurance shall be the amount of One Million Dollars (\$1,000,000) per occurrence, and Two Million Dollars (\$2,000,000) aggregate.

#5 IN THE MATTER OF a proposed revocable consent authorizing Laight Street Fee Owner LLC to construct, maintain and use a ramp and steps on the south sidewalk of Laight Street, between Washington Street and Greenwich Street, in the Borough of Manhattan. The proposed revocable consent is for a term of 10 years from the date of approval by the Mayor to June 30, 2024 and provides among other terms and conditions for compensation payable to the City according to the following schedule:

From the Approval Date to June 30, 2024 - \$25/per annum

the maintenance of a security deposit in the sum of \$5,000 and the insurance shall be the amount of One Million Dollars (\$1,000,000) per occurrence, and Two Million Dollars (\$2,000,000) aggregate.

#6 IN THE MATTER OF a proposed revocable consent authorizing Shackleton West Village ll, LLC to construct, maintain and use a stoop and a fenced-in area, together with steps, on the south sidewalk of West 11th Street, between Waverly Place and Seventh Avenue South, in the Borough of Manhattan. The proposed revocable consent is for a term of 10 years from the date of approval by the Mayor to June 30, 2024 and provides among other terms and conditions for compensation payable to the City according to the following schedule:

From the Approval Date to June 30, 2024 - \$25/per annum

the maintenance of a security deposit in the sum of \$5,000 and the insurance shall be the amount of One Million Dollars (\$1,000,000) per occurrence, and Two Million Dollars (\$2,000,000) aggregate.

#7 IN THE MATTER OF a proposed revocable consent authorizing Solovieff Realty Co., LLC to continue to maintain and use a sculptural street number on the north sidewalk of West 57th street, between Fifth Avenue and Avenue of the Americas, in the Borough of Manhattan. The proposed revocable consent is for a term of 10 years from July 1, 2014 to June 30, 2024 and provides among other terms and conditions for compensation payable to the City according to the following schedule:

- For the period July 1, 2014 to June 30, 2015 - \$10,874
For the period July 1, 2015 to June 30, 2016 - \$11,184
For the period July 1, 2016 to June 30, 2017 - \$11,494
For the period July 1, 2017 to June 30, 2018 - \$11,804
For the period July 1, 2018 to June 30, 2019 - \$12,114
For the period July 1, 2019 to June 30, 2020 - \$12,424
For the period July 1, 2020 to June 30, 2021 - \$12,734
For the period July 1, 2021 to June 30, 2022 - \$13,044
For the period July 1, 2022 to June 30, 2023 - \$13,354
For the period July 1, 2023 to June 30, 2024 - \$13,664

the maintenance of a security deposit in the sum of \$13,700 and the insurance shall be the amount of One Million Dollars (\$1,000,000) per occurrence, and Two Million Dollars (\$2,000,000) aggregate.

#8 IN THE MATTER OF a proposed revocable consent authorizing Kamal Choudhury & Lefea Ali to continue to maintain and use a fenced-in area at the northwest corner of 215th Street and 93rd Avenue, in the Borough of Queens. The proposed revocable consent is for a term of 10 years from the date of approval by the Mayor to June 30, 2024 and provides among other terms and conditions for compensation payable to the City according to the following schedule:

For the period from July 1, 2014 to June 30, 2024 - \$128/per annum

the maintenance of a security deposit in the sum of \$1,000 and the insurance shall be the amount of One Million Dollars (\$1,000,000) per occurrence, and Two Million Dollars (\$2,000,000) aggregate

#9 IN THE MATTER OF a proposed revocable consent authorizing

Zoran Ladicorbic, Ltd. to continue to maintain and use a pedestrian bridge over and across Staple Street between Jay and Harrison Streets, in the Borough of Manhattan. The proposed revocable consent is for a term of 10 years from July 1, 2014 to June 30, 2024 provides among other terms and conditions for compensation payable to the City according to the following schedule:

- For the period July 1, 2014 to June 30, 2015 - \$5,187
For the period July 1, 2015 to June 30, 2016 - \$5,335
For the period July 1, 2015 to June 30, 2017 - \$5,483
For the period July 1, 2017 to June 30, 2018 - \$5,631
For the period July 1, 2018 to June 30, 2019 - \$5,779
For the period July 1, 2019 to June 30, 2020 - \$5,927
For the period July 1, 2020 to June 30, 2021 - \$6,075
For the period July 1, 2021 to June 30, 2022 - \$6,223
For the period July 1, 2022 to June 30, 2023 - \$6,371
For the period July 1, 2023 to June 30, 2024 - \$6,519

the maintenance of a security deposit in the sum of \$6,600 and the insurance shall be the amount of One Million Two Hundred Fifty Thousand Dollars (\$1,250,000) per occurrence, and Five Million Dollars (\$5,000,000) aggregate.

m20-a9

COURT NOTICES

SUPREME COURT

KINGS COUNTY

NOTICE

KINGS COUNTY
IA PART 89
NOTICE OF PETITION
INDEX NUMBER 4703/14

IN THE MATTER OF the Application of the CITY OF NEW YORK relative to Acquiring Title in Fee Simple to Real Property for the GRAVESEND BRANCH LIBRARY at 303 Avenue X,

Located within the area generally bounded by Avenue X on the south, West 1st Street on the east, Southgate Court on the north, and Stryker Street on the west, in the Borough of Brooklyn, City and State of New York.

PLEASE TAKE NOTICE that the Corporation Counsel of the City of New York intends to make application to the Supreme Court of the State of New York, Kings County, IA Part 89, for certain relief. The application will be made at the following time and place: At 360 Adams Street, in the Borough of Brooklyn, City and State of New York, on April 24, 2014 at 2:30 P.M., or as soon thereafter as counsel can be heard.

The application is for an order:

- 1) authorizing the City to file an acquisition map in the Office of the City Register;
2) directing that upon the filing of said map, title to the property sought to be acquired shall vest in the City;
3) providing that just compensation therefor be ascertained and determined by the Supreme Court without a jury; and
4) providing that notices of claim must be served and filed within one calendar year from the date of service of the Notice of Acquisition for this proceeding.

The City of New York, in this proceeding, intends to acquire title in fee simple absolute to certain real property where not heretofore acquired for the same purpose, for the continued operation of the Gravesend Branch Public Library in the Borough of Brooklyn, City and State of New York.

The description of the real property to be acquired is as follows:

Beginning at a point on the northerly line of the said Avenue X, said point being distant 110.00 feet westerly from the intersection of the northerly line of the said Avenue X with the westerly line of the said West 1st Street;

Running thence westwardly and along the northerly line of the said

Avenue X, for 70.00 feet to a point;

Thence, northwardly, forming an interior angle of 90°00'00" with the previous course and parallel with the westerly line of the said West 1st Street, for 100.00 feet to a point;

Thence, eastwardly, forming an interior angle of 90°00'00" with the previous course and parallel with the northerly line of the said Avenue X, for 35.00 feet to a point;

Thence, northwardly, forming an interior angle of 270°00'00" with the previous course and parallel with the westerly line of the said West 1st Street, for 100.00 feet to a point on the southerly line of the said Southgate Court;

Thence, eastwardly, forming an interior angle of 90°00'00" with the previous course and along the southerly line of the said Southgate Court, for 25.00 feet to a point;

Thence, southwardly, forming an interior angle of 90°00'00" with the previous course and parallel with the westerly line of the said West 1st Street, for 100.00 feet to a point;

Thence, eastwardly, forming an interior angle of 270°00'00" with the previous course and parallel with the northerly line of the said Avenue X, for 10.00 feet to a point;

Thence, southwardly, forming an interior angle of 90°00'00" with the previous course and parallel with the westerly line of the said West 1st Street, for 100.00 feet back to the point of beginning.

The real property to be acquired is located between Avenue X (80 feet wide) and Southgate Court (50 feet wide) and between West 1st Street (60 feet wide) and Stryker Street (60 feet wide), in which all streets mentioned are as laid out on the "City Map" of the City of New York, Borough of Brooklyn.

The property consists of tax lot 96 and is bounded by tax lots 79, 82, 94 and 99 in the Brooklyn tax block 7174 as shown on the "Tax Map" of the City of New York, Borough of Brooklyn, as said "Tax Map" existed on June 21, 2013. The property comprises an area of approximately 9,500 square feet, or 0.21809 acres.

Surveys, maps or plans of the property to be acquired are on file in the office of the Corporation Counsel of the City of New York, 100 Church Street, New York, New York 10007.

PLEASE TAKE FURTHER NOTICE THAT, pursuant to EDPL § 402(B)(4), any party seeking to oppose the acquisition must interpose a verified answer, which must contain specific denial of each material allegation of the petition controverted by the opponent, or any statement of new matter deemed by the opponent to be a defense to the proceeding. Pursuant to CPLR 403, said answer must be served upon the office of the Corporation Counsel at least seven (7) days before the date that the petition is noticed to be heard.

Dated: New York, New York, March 27, 2014.

ZACHARY W. CARTER
Corporation Counsel of the City of New York
Attorney for the Condemnor
100 Church Street
New York, New York 10007
Tel. (212) 356-2170

SEE MAP ON BACK PAGES

a3-16

QUEENS COUNTY

NOTICE

QUEENS COUNTY
IA PART 13
NOTICE OF PETITION
INDEX NUMBER 2334/14

IN THE MATTER OF the Application of the CITY OF NEW YORK Relative to Acquiring Title in Fee Simple to Property located in the Ozone Park area of Queens, including All or Parts of PITKIN AVENUE from Crossbay Boulevard to 97th Street; from Hawtree Street to dead end east of Hawtree Street; Hawtree Street from Pitkin Avenue to Linden Boulevard; 94th Street from Albert Road to 149th Avenue; from 149th Avenue to Linden Boulevard; 95th Street from Albert Road to 149th Avenue; From 149th Avenue to Linden Boulevard; 96th Street from 149th Avenue to Linden Boulevard; 96th Place from 149th Place to Linden Boulevard; 96th Place from Albert Road to Hawtree Street; Eckford Avenue from Centreville Street to Hawtree Street; Huron Street from Albert Road to Eckford Avenue; Raleigh Street from Albert Road to Eckford Avenue and Tahoe Street from Albert Road to Eckford Avenue, in the Borough of Queens, City and State of New York.

PLEASE TAKE NOTICE that the City of New York intends to make application to the Supreme Court of the State of New York, Queens County, IA Part 13, for certain relief.

The application will be made at the following time and place: At

88-11 Sutphin Blvd, Jamaica, New York, in the Borough of Queens, City and State of New York, on April 23, 2014 at 9:30 A.M., or as soon thereafter as counsel can be heard.

The application is for an order:

- 1) authorizing the City to file an acquisition map in the Office of the City Register;
- 2) directing that upon the filing of said map, title to the property sought to be acquired shall vest in the City;
- 3) providing that just compensation therefore be ascertained and determined by the Supreme Court without a jury; and
- 4) providing that notices of claim must be served and filed within one calendar year from the date of service of the Notice of Acquisition for this proceeding.
- 5) The City of New York, in this proceeding, intends to acquire title in fee simple absolute to certain real property where not heretofore acquired for the same purpose, for the reconstruction of roadways, sidewalks, and curbs, the installation of new storm and sanitary sewers, and the upgrading of existing water mains, in the Borough of Queens City and State of New York.
- 6) The description of the real property to be acquired is as follows:

SITE A

PITKIN AVENUE (FROM CROSS BAY BOULEVARD TO 97th STREET)

94th STREET (FROM 149th AVENUE TO LINDEN BOULEVARD)

95th STREET (FROM 149th TO LINDEN BOULEVARD)

96th STREET (FROM 149th AVENUE TO LINDEN BOULEVARD)

96th PLACE (FROM 149th AVENUE TO LINDEN BOULEVARD)

Beginning at a point at the intersection of the easterly line of Cross Bay Boulevard (150 feet wide) with the northerly line of Pitkin Avenue (70 feet wide) as said streets are shown on Final Section No.124, Alteration Map Nos. 3527, 3570, 3886, 4270, 4966 and on Damage and Acquisition Map No. 5859, dated April 4, 2013.

No. 1 Running thence easterly along the northerly line of Pitkin Avenue for 198.99 feet to a point on the westerly line of 94th (60 feet wide);

No. 2 Running thence northerly along the westerly line of 94th Street and deflecting to the left 90 degrees 00 minutes 00.0 seconds from the last mentioned course, for 495.47 feet to a point on the southerly line of Linden Boulevard (80 feet wide);

No. 3 Running thence easterly along the southerly line of Linden Boulevard and deflecting to the right 90 degrees 00 minutes 00.0 seconds from the last mentioned course, for 60.00 feet to a point on the easterly line of 94th Street;

No. 4 Running thence southerly along the easterly line of 94th Street and deflecting to the right 90 degrees 00 minutes 00.0 seconds from the last mentioned course, for 495.47 feet to a point on the northerly line of Pitkin Avenue;

No. 5 Running thence easterly along the northerly line of Pitkin Avenue and deflecting to the left 90 degrees 00 minutes 00.0 seconds from the last mentioned course, for 200.00 feet to a point on the westerly line of 95th Street (60 feet wide);

No. 6 Running thence northerly along the westerly line of 95th Street and deflecting to the left 90 degrees 00 minutes 00.0 seconds from the last mentioned course, for 495.47 feet to a point on the southerly line of Linden Boulevard;

No. 7 Running thence easterly along the southerly line of Linden Boulevard and deflecting to the right 90 degrees 01 minutes 32.1 seconds from the last mentioned course, for 60.00 feet to a point on the easterly line of 95th Street;

No. 8 Running thence southerly along the easterly line of 95th Street and deflecting to the right 89 degrees 58 minutes 27.9 seconds from the last mentioned course, for 495.44 feet to a point on the northerly line of Pitkin Avenue;

No. 9 Running thence easterly along the northerly line of Pitkin Avenue and deflecting to the left 90 degrees 00 minutes 00.0 seconds from the last mentioned course, for 200.00 feet to a point on the westerly line of 96th Street (60 feet wide);

No. 10 Running thence northerly along the westerly line of 96th Street and deflecting to the left 90 degrees 00 minutes 00.0 seconds from the last mentioned course, for 475.93 feet to a point on the southerly line of Linden Boulevard;

No. 11 Running thence easterly along the southerly line of Linden Boulevard which is an arc of a circle with radius 1116.68 feet curving to the right which tangent deflects to the right 100 degrees 44 minutes 05.9 seconds from the last mentioned course at the said point, for 61.42 feet to a point on the easterly line of 96th Street;

No. 12 Running thence southerly along the easterly line of 96th Street and deflecting to the right 76 degrees 06 minutes 49.1 seconds from the tangent to the last mentioned course at the said point, for 462.83 feet to a point on the northerly line of Pitkin Avenue;

No. 13 Running thence easterly along the northerly line of Pitkin Avenue and deflecting to the left 90 degrees 00 minutes 00.0 seconds from the last mentioned course, for 199.93 feet to a point on the westerly line of 96th Place (60 feet wide);

No. 14 Running thence northerly along the westerly line of 96th Place and deflecting to the left 97 degrees 38 minutes 30.5 seconds from the last mentioned course, for 420.40 feet to a point on the southerly line of Linden Boulevard;

No. 15 Running thence easterly along the southerly line of Linden Boulevard which is an arc of a circle with radius 252.10 feet curving to the left which tangent deflects to the right 119 degrees 17 minutes 43.4 seconds from the last mentioned course at the said point, for 64.86 feet to a point on the easterly line of 96th Place;

No. 16 Running thence southerly along the easterly line of 96th Place and deflecting to the right 75 degrees 26 minutes 41.9 seconds from the tangent to the last mentioned course at the said point, for 404.30 feet to a point on the northerly line of Pitkin Avenue;

No. 17 Running thence easterly along the northerly line of Pitkin Avenue and deflecting to the left 82 degrees 21 minutes 29.5 seconds from the last mentioned course, for 200.08 feet to a point on the westerly line of 97th Street (60 feet wide);

No. 18 Running thence southerly across the bed of Pitkin Avenue and deflecting to the right 90 degrees 26 minutes 47.4 seconds from the last mentioned course, for 70.00 feet to a point on the southerly line of Pitkin Avenue;

No. 19 Running thence westerly along the southerly line of Pitkin Avenue and deflecting to the right 89 degrees 33 minutes 12.6 seconds from the last mentioned course, for 200.00 feet to a point on the easterly line of 96th Place;

No. 20 Running thence southerly along the easterly line of 96th Place and deflecting to the left 90 degrees 00 minutes 00.0 seconds from the last mentioned course, for 495.47 feet to a point on the northerly line of 149th Avenue (80 feet wide);

No. 21 Running thence westerly along the northerly line of 149th Street and deflecting to the right 90 degrees 00 minutes 00.0 seconds from the last mentioned course, for 60.00 feet to a point on the westerly line of 96th Place;

No. 22 Running thence northerly along the westerly line of 96th place and deflecting to the right 90 degrees 00 minutes 00.0 seconds from the last mentioned course, for 495.47 feet to a point on the southerly line of Pitkin Avenue;

No. 23 Running thence westerly along the southerly line of Pitkin Avenue and deflecting to the left 90 degrees 00 minutes 00.0 seconds from the last mentioned course, for 200.00 feet to a point on the easterly line of 96th Street;

No. 24 Running thence southerly along the easterly line of 96th Street and deflecting to the left 90 degrees 00 minutes 00.0 seconds from the last mentioned course, for 495.47 feet to a point on the southerly line of 149th Avenue;

No. 25 Running thence westerly along the northerly line of 149th Avenue and deflecting to the right 90 degrees 00 minutes 00.0 seconds from the last mentioned course, for 60.00 feet to a point on the westerly line of 96th Street;

No. 26 Running thence northerly along the westerly line of 96th Street and deflecting to the right 90 degrees 00 minutes 00.0 seconds from the last mentioned course, for 495.47 feet to a point on the southerly line of Pitkin Avenue;

No. 27 Running thence westerly along the southerly line of Pitkin Avenue and deflecting to the left 90 degrees 00 minutes 00.0 seconds from the last mentioned course, for 200.00 feet to a point on the easterly line of 95th Street;

No. 28 Running thence southerly along the easterly line of 95th Street and deflecting to the left 90 degrees 00 minutes 00.0 seconds from the last mentioned course, for 495.47 feet to a point on the southerly line of 149th Avenue;

No. 29 Running thence westerly along the northerly line of 149th Avenue and deflecting to the right 90 degrees 00 minutes 00.0 seconds from the last mentioned course, for 60.00 feet to a point on the westerly line of 95th Street;

No. 30 Running thence northerly along the westerly line of 95th Street and deflecting to the right 90 degrees 00 minutes 00.0 seconds from the last mentioned course, for 495.47 feet to a point on the southerly line of Pitkin Avenue;

No. 31 Running thence westerly along the southerly line of Pitkin Avenue and deflecting to the left 90 degrees 00 minutes 00.0 seconds from the last mentioned course, for 200.00 feet to a point on the easterly line of 94th Street;

No. 32 Running thence southerly along the easterly line of 94th Street and deflecting to the left 90 degrees 00 minutes 00.0 seconds

from the last mentioned course, for 495.47 feet to a point on the southerly line of 149th Avenue;

No. 33 Running thence westerly along the northerly line of 149th Avenue and deflecting to the right 90 degrees 00 minutes 00.0 seconds from the last mentioned course, for 60.00 feet to a point on the westerly line of 94th Street;

No. 34 Running thence northerly along the westerly line of 94th Street and deflecting to the right 90 degrees 00 minutes 00.0 seconds from the last mentioned course, for 495.47 feet to a point on the southerly line of Pitkin Avenue;

No. 35 Running thence westerly along the southerly line of Pitkin Avenue and deflecting to the left 90 degrees 00 minutes 00.0 seconds from the last mentioned course, for 200.00 feet to a point on the easterly line of Cross Bay Boulevard;

No. 36 Running thence northerly along the easterly line of Cross Bay Boulevard and deflecting to the right 90 degrees 49 minutes 47.7 seconds from the last mentioned course, for 70.01 feet back to the point of beginning.

SITE B

HAWTREE STREET (FROM PITKIN AVENUE TO LINDEN BOULEVARD)

Beginning at a point at the intersection of the southerly line of Linden Boulevard (80 feet wide) with the westerly line of Hawtree Street (70 feet wide) as said streets are shown on Final Section No.124, Alteration Map Nos. 3527, 3570, 3886, 4270, 4966 and on Damage and Map No. 5859, dated April 4, 2013.

No.1 Running thence easterly along the southerly line of Linden Boulevard, for 70.00 feet to a point on the easterly line of Hawtree Street;

No.2 Running thence southerly along the easterly line of Hawtree Street and deflecting to the right 89 degrees 59 minutes 09.0 seconds from the last mentioned course, for 291.97 feet to a point;

No.3 Running thence southwesterly across the bed of Hawtree Street and deflecting to the right 37 degrees 08 minutes 12.3 seconds from the last mentioned course, for 115.95 feet to a point at the intersection of the westerly line of Hawtree Street with the northwesterly line of Centreville Street (varied width);

No.4 Running thence northerly along the westerly line of Hawtree Street and deflecting to the right 142 degrees 51 minutes 47.7 seconds from the last mentioned course cross the bed of the 135th Road (60 feet wide), for 384.43 feet back to the point of beginning.

SITE C

PITKIN AVENUE (FROM HAWTREE STREET TO DEAD END EAST OF HAWTREE STREET)

Beginning at a point on the northerly line of Pitkin Avenue (70 feet wide), the said point being distant 101.40 feet from the intersection of the northerly line of Pitkin Avenue with the easterly line of Hawtree Street (70 feet wide) measured along the northerly line of Pitkin Avenue as said streets are shown on Final Section No.124, Alteration Map Nos. 3527, 3570, 3886, 4270, 4966 and on Damage and Map No. 5859, dated April 4, 2013.

No.1 Running thence easterly along the northerly line of Pitkin Avenue, for 60.84 feet to a point;

No.2 Running thence southerly across the bed of Pitkin Avenue and deflecting to the right 80 degrees 28 minutes 45.5 seconds from the last mentioned course, for 70.98 feet to a point on the southerly line of Pitkin Avenue;

No.3 Running thence westerly along the southerly line of Pitkin Avenue and deflecting to the right 99 degrees 31 minutes 14.5 seconds from the last mentioned course, for 60.84 feet to a point;

No.4 Running thence northerly across the bed of Pitkin Avenue and deflecting to the right 80 degrees 28 minutes 45.5 seconds from the last mentioned course, for 70.98 feet back to the point of beginning.

SITE D

94th STREET (FROM ALBERT ROAD TO 149th AVENUE)

Beginning at a point at the intersection of the southerly line of 149th Avenue (80 feet wide) with the westerly line of 94th Street (60 feet wide) as said streets are shown on Final Section No.124, Alteration Map Nos. 3527, 3570, 3886, 4270, 4966 and on Damage and Map No. 5859, dated April 4, 2013.

No. 1 Running thence easterly along the southerly line of 149th Avenue, for 60.00 feet to a point the easterly line of 94th Street;

No. 2 Running thence southerly along the easterly line of 94th Street and deflecting to the right 90 degrees 00 minutes 00.0 seconds from the last mentioned course, for 97.54 feet to a point on the northerly line of Albert Road (60 feet wide)

No. 3 Running thence westerly along the northerly line of Albert Road and deflecting to the right 114 degrees 41 minutes 09.3 seconds

from the last mentioned course, for 66.04 feet to a point on the westerly line of 94th Street;

No. 4 Running thence northerly along the westerly line of 94th Street and deflecting to the right 65 degrees 18 minutes 50.7 seconds from the last mentioned course, for 69.96 feet back to the point of beginning.

SITE E

95th STREET (FROM ALBERT ROAD TO 149th AVENUE)

Beginning at a point at the intersection of the southerly line of 149th Avenue (80 feet wide) with the westerly line of 95th Street (60 feet wide) as said streets are shown on Final Section No.124, Alteration Map Nos. 3527, 3570, 3886, 4270, 4966 and on Damage and Map No. 5859, dated April 4, 2013.

No. 1 Running thence easterly along the southerly line of 149th Avenue, for 60.00 feet to a point the easterly line of 95th Street;

No. 2 Running thence southerly along the easterly line of 95th Street and deflecting to the right 90 degrees 00 minutes 00.0 seconds from the last mentioned course, for 217.04 feet to a point on the northerly line of Albert Road (60 feet wide)

No. 3 Running thence westerly along the northerly line of Albert Road and deflecting to the right 114 degrees 41 minutes 09.3 seconds from the last mentioned course, for 66.04 feet to a point on the westerly line of 95th Street;

No. 4 Running thence northerly along the westerly line of 95th Street and deflecting to the right 65 degrees 18 minutes 50.7 seconds from the last mentioned course, for 189.47 feet back to the point of beginning.

SITE F

ECKFORD AVENUE (FROM CENTREVILLE STREET TO HAWTREE STREET)

TAHOE STREET (FROM ALBERT ROAD TO ECKFORD AVENUE)
RALEIGH STREET (FROM ALBERT ROAD TO ECKFORD AVENUE)
HURON STREET (FROM ALBERT ROAD TO ECKFORD AVENUE)

Beginning at a point at the intersection of the easterly of Centreville street (60 feet wide) with the northerly line of Eckford Avenue (50 feet wide) as said streets are shown on Final Section No.124, Alteration Map Nos. 3527, 3570, 3886, 4270, 4966 and on Damage and Map No. 5859, dated April 4, 2013.

No.1 Running thence easterly along the northerly line of Eckford Avenue, for 710.82 feet to a point on the westerly line of Huron Street (60 feet wide);

No.2 Running thence northerly along the westerly line of Huron street and deflecting to the left 93 degrees 44 minutes 13.0 seconds from the last mentioned course, for 29.66 feet to a point on the southwesterly line of Hawtree Street (70 feet wide);

No.3 Running thence southeasterly along the southwesterly line of Hawtree Street and deflecting to the right 146 degrees 25 minutes 49.0 seconds from the last mentioned course, for 108.51 feet to a point;

No.4 Running thence southerly along the easterly line of Huron Street and deflecting to the right 33 degrees 34 minutes 11.0 seconds from the last mentioned course, for 613.52 feet on the northeasterly line of Albert Road (60 feet wide);

No.5 Running thence northwesterly along the northeasterly line of Albert Road and deflecting to the right 122 degrees 52 minutes 45.6 seconds from the last mentioned course, for 71.44 feet to a point on the westerly line of Huron Street;

No.6 Running thence northerly along the westerly line of Huron Street and deflecting to the right 57 degrees 07 minutes 14.4 seconds from the last mentioned course, for 585.38 feet on the southerly line of Eckford Avenue;

No.7 Running thence westerly along the southerly line of Eckford Avenue and deflecting to the left 86 degrees 15 minutes 47.0 seconds from the last mentioned course, for 214.09 feet to a point on the easterly line of Raleigh Street (50 feet wide);

No.8 Running thence southerly along the easterly line of Raleigh Street and deflecting to the left 90 degrees 00 minutes 00.0 seconds from the last mentioned course, for 443.49 feet on the northeasterly line of Albert Road;

No.9 Running thence northwesterly along the northeasterly line of Albert Road and deflecting to the right 111 degrees 10 minutes 19.8 seconds from the last mentioned course, for 53.62 feet to a point on the westerly line of Raleigh Street;

No.10 Running thence northerly along the westerly line of Raleigh Street and deflecting to the right 68 degrees 49 minutes 40.2 seconds from the last mentioned course, for 424.13 feet on the southerly line of Eckford Avenue;

No.11 Running thence westerly along the southerly line of Eckford Avenue and deflecting to the left 90 degrees 00 minutes 00.0 seconds

from the last mentioned course, for 200.00 feet to a point on the easterly line of Tahoe Street (50 feet wide);

No.12 Running thence southerly along the easterly line of Tahoe Street and deflecting to the left 90 degrees 00 minutes 00.0 seconds from the last mentioned course, for 346.66 feet on the northeasterly line of Albert Road;

No.13 Running thence northwesterly along the northeasterly line of Albert Road and deflecting to the right 99 degrees 38 minutes 54.8 seconds from the last mentioned course, for 50.72 feet to a point on the westerly line of Tahoe Street;

No.14 Running thence northerly along the westerly line of Tahoe Street and deflecting to the right 80 degrees 21 minutes 05.2 seconds from the last mentioned course, for 338.16 feet on the southerly line of Eckford Avenue;

No.15 Running thence westerly along the southerly line of Eckford Avenue and deflecting to the left 90 degrees 00 minutes 00.0 seconds from the last mentioned course, for 200.00 feet to a point on the easterly line of Centreville Street;

No. 16 Running thence northerly along the easterly line of Centreville Street and deflecting to the right 90 degrees 00 minutes 00.0 seconds from the last mentioned course, for 50.00 feet back to the point of beginning.

SITE G

99th PLACE (FROM ALBERT ROAD TO HAWTREE STREET)

Beginning at a point at the intersection of the westerly line of 99th Place (60 feet wide) with the southwesterly line of Hawtree Street (70 feet wide) as said streets are shown on Final Section No.124, Alteration Map Nos. 3527, 3570, 3886, 4270, 4966 and on Damage and Map No. 5859, dated April 4, 2013.

No. 1 Running thence southeasterly along the southwesterly line of Hawtree Street, for 108.51 feet to a point the easterly line of 99th Place;

No. 2 Running thence southerly along the easterly line of 99th Place and deflecting to the right 33 degrees 34 minutes 11.0 seconds from the last mentioned course, for 389.81 feet to a point on the northeasterly line of Albert Road (60 feet wide)

No. 3 Running thence northwesterly along the northeasterly line of Albert Road and deflecting to the right 122 degrees 52 minutes 42.8 seconds from the last mentioned course, for 71.44 feet to a point on the westerly line of 99th Street;

No. 4 Running thence northerly along the westerly line of 99th Place and deflecting to the right 57 degrees 07 minutes 14.4 seconds from the last mentioned course, for 441.43 feet back to the point of beginning.

The areas to be acquired are shown as Pitkin Avenue, 94th Street, 95th Street, 96th Street, 96th Place, Hawtree Street, Eckford Avenue, Huron Street, Tahoe Street, Raleigh Street, and 99th Place as shown on Final Section No.124, Alteration Map Nos. 3527, 3570, 3886, 4270, 4966 and on Damage and Map No. 5859, dated April 4, 2013.

The properties affected by this proceeding are located in Pitkin Avenue, 96th Street and Eckford Avenue in Queens Tax Blocks 11519 & 11536, 11531, 11552 and 11555 respectively, as shown on the Tax Map of the City of New York for the Borough and County of Queens as said Tax Map existed on April 4, 2013.

Damage Parcel 155
Block 11519 part of tax Lot 151

Beginning at the point of intersection of the northerly line of Pitkin Avenue (70 feet wide) and the westerly line of tax lot 151 in Queens tax block 11519, said point being distant 101.40 feet easterly from the intersection of the said northerly line of Pitkin Avenue with the easterly line of Hawtree Street (70 feet wide) measured along the said northerly line of Pitkin Avenue;

1. Running thence eastwardly across the tax lot 155 in Queens tax block 11519 and along the said northerly line of Pitkin Avenue, for 60.84 feet to a point on the easterly line of the said tax lot 151 in Queens tax block 11519;
2. Thence southwardly, along the said easterly line of tax lot 151 in Queens tax block 11519, through the bed of the said Pitkin Avenue, for 35.49 feet to a point on the center line of the said Pitkin Avenue;
3. Thence westwardly, along the said center line of Pitkin Avenue, through the bed of the said Pitkin Avenue, for 60.84 feet to a point the westerly line of tax lot 151 in Queens tax block 11519;
4. Thence northwardly, along the said westerly line of tax lot 151 in Queens tax block 11519, through the bed of Pitkin Avenue, for 35.49 feet back to the point of beginning.

This damage parcel consists of part of the tax lot 151 in Queens tax block 11519 as shown on the "tax map" of the City of New York, Borough of Queens, and comprises an area of 2129 square feet or 0.04888 acres.

Damage Parcel 246
Block 11531 part of tax Lot 28

Beginning at the point formed by the intersection of the northerly line of 149th Avenue (80 feet wide) and the westerly line of 96th Street (60 feet wide);

1. Running thence northwardly and across tax lot 28 in Queens tax block 11531 and along the said westerly line of 96th Street, for 63.46 feet to a point on the northeasterly line of the said tax lot 28 in Queens tax block 11531;
2. Thence southeastwardly, along the said northeasterly line of tax lot 28 in Queens tax block 11531, through the bed of the said 96th Street, for 35.94 feet to a point on the center line of the said 96th Street;
3. Thence southwardly, along the said center line of the said 96th Street, through the bed of the said 96th Street, for 43.68 feet to a point on the easterly prolongation of the said northerly line of 149th Avenue;
4. Thence westwardly, along the said easterly prolongation of the said northerly line of 149th Avenue, for 30.00 feet back to the point of beginning.

This damage parcel consists of part of the tax lot 28 in Queens tax block 11531 as shown on the "tax map" of the City of New York, Borough of Queens, and comprises an area of 1607 square feet or 0.03689 acres.

Damage Parcel 301
Block 11536 part of tax Lot 1

Beginning at the point of intersection of the southerly line of Pitkin Avenue (70 feet wide) and the westerly line of tax lot 1 in Queens tax block 11536, said point being distant 101.40 feet easterly from the intersection of the said southerly line of Pitkin Avenue with the easterly line of Hawtree Street (70 feet wide) measured along the said southerly line of Pitkin Avenue;

1. Running thence eastwardly across tax lot 1 in Queens tax block 11536 and along the said southerly line of Pitkin Avenue, for 60.84 feet to a point on the easterly line of the said tax lot 1 in Queens tax block 11536;
2. Thence northwardly, along the said easterly line of tax lot 1 in Queens tax block 11519, through the bed of the said Pitkin Avenue, for 35.49 feet to a point on the center line of the said Pitkin Avenue;
3. Thence westwardly, along the said center line of the said Pitkin Avenue, through the bed of the said Pitkin Avenue, for 60.84 feet to a point the westerly line of tax lot 1 in Queens tax block 11536;
4. Thence southwardly, along the said westerly line of tax lot 1 in Queens tax block 11536, through the bed of Pitkin Avenue, for 35.49 feet back to the point of beginning.

This damage parcel consists of part of the tax lot 151 in Queens tax block 11519 as shown on the "tax map" of the City of New York, Borough of Queens, and comprises an area of 2129 square feet or 0.04888 acres.

Damage Parcel 330
Block 11552 part of tax Lot 95

Beginning at the point formed by the intersection of the westerly line of Huron Street (60 feet wide) and the northerly line of line of Eckford Avenue (50 feet wide);

1. Running thence southwardly and along the southerly prolongation of the said westerly line of Huron Street and through the bed of the said Eckford Avenue, for 25.05 feet to a point on the center line of the said Eckford Avenue;
2. Thence westwardly, along the said center line of the said Eckford Avenue and through the bed of Eckford Avenue, for 19.13 feet to a point on the westerly line of the said tax lot 95 in queens tax block 11552;
3. Thence northwardly, along the said westerly line of tax lot 95 in Queens tax block 11552 and through the bed of Eckford Avenue, for 15.10 feet to an angle point;
4. Thence northwardly, along the said westerly line of the said tax lot 95 in Queens tax block 11552 and through the bed of Eckford Avenue, for 10.55 feet to a point on the said northerly line of Eckford Avenue;
5. Thence eastwardly, along the said northerly line of Eckford Avenue and across the said tax lot 95 in Queens tax block 11552, for 11.79 feet back to the point of beginning.

This damage parcel consists of part of the tax lot 95 in Queens tax block 11552 as shown on the "tax map" of the City of New York, Borough of Queens, and comprises an area of 382 square feet or 0.00877 acres.

Damage Parcel 381
Block 11555 part of tax Lot 16

Beginning at the point formed by the intersection of the westerly line of Huron Street (60 feet wide) and the southerly line of line of Eckford Avenue (50 feet wide);

1. Running thence westwardly and along the said southerly line of

Eckford Avenue and across tax lot 16 in Queens tax block 11555, for 27.12 feet to a point on the westerly line of the said tax lot 16 in Queens tax block 11555;

2. Thence northwardly, along the said westerly line of tax lot 16 in Queens tax block 11555 and through the bed of the said Eckford Avenue, for 25.80 feet to a point on the center line of the said Eckford Avenue;
3. Thence eastwardly, along the said center line of the said Eckford Avenue and through the bed of Eckford Avenue, for 19.13 feet to a point on the northerly prolongation of the said westerly line of Huron Street;
4. Thence southwardly, along the northerly prolongation of the said westerly line of Huron Street, for 25.05 feet back to the point of beginning.

This damage parcel consists of part of the tax lot 16 in Queens tax block 11555 as shown on the "tax map" of the City of New York, Borough of Queens, and comprises an area of 578 square feet or 0.01327 acres.

The above described property shall be acquired subject to encroachments, so long as said encroachments shall stand, as delineated on the Damage and Acquisition Map, Number 5859, dated August 4, 2008. Any interests of the Metropolitan Transportation Authority are excluded from this acquisition.

Surveys, maps or plans of the property to be acquired are on file in the office of the Corporation Counsel City of New York, 100 Church Street, New York, New York 10007.

PLEASE TAKE FURTHER NOTICE THAT, pursuant to EDPL § 402(B)(4), any party seeking to oppose the acquisition must interpose a verified answer, which must contain specific denial of each material allegation of the petition controverted by the opponent, or any statement of new matter deemed by the opponent to be a defense to the proceeding. Pursuant to CPLR 403, said answer must be served upon the office of the Corporation Counsel at least seven (7) days before the date that the petition is noticed to be heard.

Dated: New York, New York, February 11, 2014.

ZACHARY W. CARTER
 Corporation Counsel of the City of New York
 Attorney for the Condemnor
 100 Church Street
 New York, New York 10007
 Tel. (212) 356-2140

SEE MAPS ON BACK PAGES

a2-15

PROPERTY DISPOSITION

CITYWIDE ADMINISTRATIVE SERVICES

OFFICE OF CITYWIDE PURCHASING

■ NOTICE

The Department of Citywide Administrative Services, Office of Citywide Purchasing is currently selling surplus assets on the internet. Visit <http://www.publicsurplus.com/sms/nycdcas.ny/browse/home>.

To begin bidding, simply click on 'Register' on the home page.

There are no fees to register. Offerings may include but are not limited to: office supplies/equipment, furniture, building supplies, machine tools, HVAC/plumbing/electrical equipment, lab equipment, marine equipment, and more.

Public access to computer workstations and assistance with placing bids is available at the following locations:

- DCAS Central Storehouse, 66-26 Metropolitan Avenue, Middle Village, NY 11379
- DCAS, Office of Citywide Purchasing, 1 Centre Street, 18th Floor, New York, NY 10007

j2-d31

POLICE

■ NOTICE

OWNERS ARE WANTED BY THE PROPERTY CLERK DIVISION OF THE NEW YORK CITY POLICE DEPARTMENT

The following listed property is in the custody, of the Property Clerk Division without claimants. Recovered, lost, abandoned property, obtained from prisoners, emotionally disturbed, intoxicated and deceased persons; and property obtained from persons incapable of caring for themselves.

Motor vehicles, boats, bicycles, business machines, cameras, calculating machines, electrical and optical property, furniture, furs, handbags, hardware, jewelry, photographic equipment, radios, robes, sound systems, surgical and musical instruments, tools, wearing apparel, communications equipment, computers, and other miscellaneous articles.

INQUIRIES

Inquiries relating to such property should be made in the Borough concerned, at the following office of the Property Clerk.

FOR MOTOR VEHICLES (All Boroughs):

- Springfield Gardens Auto Pound, 174-20 North Boundary Road, Queens, NY 11430, (718) 553-9555
- Erie Basin Auto Pound, 700 Columbia Street, Brooklyn, NY 11231, (718) 246-2030

FOR ALL OTHER PROPERTY

- Manhattan - 1 Police Plaza, New York, NY 10038, (646) 610-5906
- Brooklyn - 84th Precinct, 301 Gold Street, Brooklyn, NY 11201, (718) 875-6675
- Bronx Property Clerk - 215 East 161 Street, Bronx, NY 10451, (718) 590-2806
- Queens Property Clerk - 47-07 Pearson Place, Long Island City, NY 11101, (718) 433-2678
- Staten Island Property Clerk - 1 Edgewater Plaza, Staten Island, NY 10301, (718) 876-8484

j2-d31

PROCUREMENT

"Compete To Win" More Contracts!

Thanks to a new City initiative - "Compete To Win" - the NYC Department of Small Business Services offers a new set of FREE services to help create more opportunities for minority and women-owned businesses to compete, connect and grow their business with the City. With NYC Construction Loan, Technical Assistance, NYC Construction Mentorship, Bond Readiness, and NYC Teaming services, the City will be able to help even more small businesses than before.

- Win More Contracts at nyc.gov/competetowin

"The City of New York is committed to achieving excellence in the design and construction of its capital program, and building on the tradition of innovation in architecture and engineering that has contributed to the City's prestige as a global destination. The contracting opportunities for construction/construction services and construction-related services that appear in the individual agency listings below reflect that commitment to excellence."

HHS ACCELERATOR

To respond to human services Requests for Proposals (RFPs) released Fall 2013 and later, vendors must first complete and submit an electronic prequalification application using the City's Health and Human Services (HHS) Accelerator System. The HHS Accelerator System is a web-based system maintained by the City of New York for use by its human services Agencies to manage procurement.

To establish this, the City of New York is using the innovative procurement method, as permitted and in accordance with Section 3-12 of the Procurement Policy Board Rules of the City of New York ("PPB Rules"). The new process will remove redundancy by capturing information about boards, filings, policies, and general service experience centrally. As a result, specific proposals for funding will be more focused on program design, scope, and budget.

Important information about the new method:

- Prequalification applications are required every three years.
- Documents related to annual corporate filings must be submitted on an annual basis to remain eligible to compete.
- Prequalification applications will be reviewed to validate compliance with corporate filings, organizational capacity, and relevant service experience.
- Approved organizations will be eligible to compete and would submit electronic proposals through the system.

RFPs to be managed by HHS Accelerator are listed on the NYC Procurement Roadmap located at <http://www.nyc.gov/html/hhsaccelerator/html/roadmap/roadmap.shtml>. All current and prospective vendors should frequently review information listed on roadmap to take full advantage of upcoming opportunities for funding.

Participating NYC Agencies

HHS Accelerator, led by the Deputy Mayor for Health and Human Services, is governed by an Executive Steering Committee of Agency Heads who represent the following NYC Client and Community-based Services Agencies:

- Administration for Children's Services (ACS)
- Department for the Aging (DFTA)
- Department of Corrections (DOC)
- Department of Health and Mental Hygiene (DOHMH)
- Department of Homeless Services (DHS)
- Department of Probation (DOP)
- Department of Small Business Services (SBS)
- Department of Youth and Community Development (DYCD)
- Housing and Preservation Department (HPD)
- Human Resources Administration (HRA)
- Office of the Criminal Justice Coordinator (CJC)

To sign up for training on the new system, and for additional information about HHS Accelerator, including background materials, user guides and video tutorials, please visit www.nyc.gov/hhsaccelerator.

CITY UNIVERSITY

FACILITIES PLANNING, CONSTRUCTION AND MANAGEMENT

SOLICITATION

Construction Related Services

CONSTRUCTION MANAGEMENT BUILD SERVICES - Request for Qualifications - PIN# CITYW-CUCF-04-14 - Due 5-7-14 at 12:00 P.M.

Seeking the services of appropriately qualified firms to provide Construction Management Build services (Services) on an "as needed" basis at CUNY's various sites and facilities. Those responsive and responsible firms that are determined by CUNY to meet the Minimum Qualification Requirements and best meet the Evaluation Criteria, subsequent to contract execution, as the need arises, will be further considered for project specific task order assignments to be defined by CUNY at a later date. Firms selected through this solicitation will enter into contracts with the City University Construction Fund on behalf of the City University of New York. A three (3) year contract term with a three (3) year renewal clause is anticipated, subject to all required internal and external oversight approvals and contingent on the availability of funds. It is further anticipated that each contract would have a not-to-exceed amount of \$50 million for all assigned task order services including all construction and construction management related services for the three year contract term. It is anticipated that contracts will be awarded to eight (8) construction management firms. A copy of the solicitation that more fully describes the project, process, submission requirements, evaluation criteria, timeline and contact information is available for downloading at: www.cuny.edu/cunybuilds on Wednesday, April 9, 2014 at 12:00 Noon, and is also available for in-person pick-up in a CD/DVD format during regular business hours at the CUNY Office of Facilities Planning, Construction, and Management, Procurement Services, 555 West 57th Street, 16th Floor, New York, New York 10019. Inquiries are due by Friday, April 18, 2014 by 5:00 P.M. and should be submitted to cuny.builds@cuny.edu with the Name and Project Number in the Subject Line. The selection of firms for further consideration and submission of additional information,

if any, will be made consistent with applicable laws and procedures. Minority-owned Business Enterprise subcontracting goal: 12 percent; Women-owned Business Entity subcontracting goal: 8 percent.

Use the following address unless otherwise specified in notice, to secure, examine or submit bid/proposal documents, vendor pre-qualification and other forms; specifications/blueprints; other information; and for opening and reading of bids at date and time specified above.

City University, 555 West 57th Street, 16th Floor, New York, NY 10019. Michael Feeney (646) 664-2700; michael.feeney@cuny.edu

a9

CITYWIDE ADMINISTRATIVE SERVICES

OFFICE OF CITYWIDE PURCHASING

AWARD

Goods

MICROCOMPUTERS AND MONITORS FOR AGENCY

PERSONNEL -DSBS - Intergovernmental Purchase - PIN# 8571400336 - AMT: \$209,480.00 - TO: Dell Marketing LP., One Dell Way, Round Rock, TX 76862. OGS Contract: PT# 65340

• **IBM INC. SYSTEMS AND PERIPHERALS (STORAGE) - NYPD** - Intergovernmental Purchase - PIN# 8571400355 - AMT: \$423,016.10 - TO: IBM, 590 Madison Ave, New York, NY 10022. OGS Contract: PT #63039

Suppliers wishing to be considered for a contract with the Office of General Services of New York State are advised to contact the Procurement Services Group, Corning Tower, Room 3711, Empire State Plaza, Albany, NY 12242 or by phone: 518-474-6717.

a9

TRUCK, BRUSH FIRE UNIT - FDNY - Competitive Sealed Bids - PIN# 8571400018 - AMT: \$3,961,079.00 - TO: Kovatch Mobile Equipment, 1 Industrial Complex, Nesquehoning, PA 18240.

a9

VENDOR LIST

Goods

EQUIPMENT FOR DEPARTMENT OF SANITATION

CORRECTION: In accordance with PPB Rules, Section 2.05(c)(3), an acceptable brands list will be established for the following equipment for the Department of Sanitation:

- A. Collection Truck Bodies
- B. Collection Truck Cab Chassis
- C. Major Component Parts (Engine, Transmission, etc.)

Applications for consideration of equipment products for inclusion on the acceptable brands list are available from: Mr. Edward Andersen, Procurement Analyst, Department of Citywide Administrative Services, Office of Citywide Procurement, 1 Centre Street, 18th Floor, New York, NY 10007. (212) 669-8509

j2-d31

SOLICITATION

Services (Other Than Human Services)

PUBLIC SURPLUS ONLINE AUCTION - Other - PIN#0000000000 - Due 12-31-14

Use the following address unless otherwise specified in notice, to secure, examine or submit bid/proposal documents, vendor pre-qualification and other forms; specifications/blueprints; other information; and for opening and reading of bids at date and time specified above.

Citywide Administrative Services, 66-26 Metropolitan Avenue, Queens Village, NY 11379. Donald Lepore (718) 417-2152; Fax: (212) 313-3135; dleapore@dcas.nyc.gov

f25-d31

ENVIRONMENTAL PROTECTION

WASTEWATER TREATMENT

SOLICITATION

Services (Other Than Human Services)

SERVICE AND REPAIR FOR SUBMERSIBLE PUMPS AT VARIOUS WPCP AND ASSOCIATED DEP FACILITIES. - Competitive Sealed Bids - PIN# 826141354SUB - Due 4-30-14 at 11:30

A.M.

Project Number 1354-SUB, Document Fee: \$40. Project Manager Ahmed Pourkalbassi (718)595-4835.

Use the following address unless otherwise specified in notice, to secure, examine or submit bid/proposal documents, vendor pre-qualification and other forms; specifications/blueprints; other information; and for opening and reading of bids at date and time specified above.

Environmental Protection, 59-17 Junction Blvd, 17th Floor Bid Room, Flushing, NY 11373. Fabian Heras (718) 595-4472; fheras@dep.nyc.gov

a9

FINANCIAL INFORMATION SERVICES AGENCY

INTENT TO AWARD

Services (Other Than Human Services)

BUSINESS RECOVERY AND CONTINUITY SERVICES - Negotiated Acquisition - PIN# 127FY1500003 - Due 4-15-14 at 1:00 P.M.

Pursuant to Section 3-04(b)(2)(iii) of the Procurement Policy Board Rules (PPB) the Financial Information Services Agency (FISA) intends to extend its current contract with International Business Machines Corporation (IBM) for Business Recovery Services. The term of this contract shall be from 7/1/14 - 6/30/16.

Use the following address unless otherwise specified in notice, to secure, examine or submit bid/proposal documents, vendor pre-qualification and other forms; specifications/blueprints; other information; and for opening and reading of bids at date and time specified above.

Financial Information Services Agency, 450 West 33rd St., 4th Floor, New York, NY 10001. Patrick Jao (212) 857-1540; pjao@fisa.nyc.gov

a8-14

HEALTH AND HOSPITALS CORPORATION

The New York City Health and Hospitals Corporation is regularly soliciting bids for supplies and equipment at its Central Purchasing Offices, 346 Broadway, New York City, Room 516, for its Hospitals and Diagnostic and Treatment Centers. All interested parties are welcome to review the bids that are posted in Room 516 weekdays between 9:00 A.M. and 4:30 P.M. For information regarding bids and the bidding process, please call (212) 442-4018.

j2-d31

HEALTH AND MENTAL HYGIENE

AGENCY CHIEF CONTRACTING OFFICER

SOLICITATION

Services (Other Than Human Services)

SPAY AND NEUTER SERVICES IN NEW YORK CITY - Negotiated Acquisition - PIN# 14AA010800R0X00 - Due 5-9-14 at 2:00 P.M.

The DOHMH is soliciting applications for the provision of free or low-cost spay and neuter services of dogs and cats to eligible pet owners Citywide. Services are required in all five boroughs of New York City. Vendors interested in providing these services are invited to apply. The Negotiated Acquisition solicitation document will be available to access on-line at http://www.nyc.gov/health/contracting or for pick-up at the address listed above, between the hours of 10:00 A.M. to 4:00 P.M. on weekdays only. Questions may be submitted via e-mail to na@health.nyc.gov. Questions due date is April 22, 2014.

Use the following address unless otherwise specified in notice, to secure, examine or submit bid/proposal documents, vendor pre-qualification and other forms; specifications/blueprints; other information; and for opening and reading of bids at date and time specified above.

Health and Mental Hygiene, 42-09 28th Street- 17th Floor, CN30A, New York, NY 11101. Jeannette Soto-Pacheco (347) 396-6639; Fax: (347) 396-6758; na@health.nyc.gov

a7-11

HOUSING AUTHORITY

SOLICITATION

Construction / Construction Services

ELEVATOR REHABILITATION AND MAINTENANCE AND SERVICE FOR FIVE(5) ELEVATORS AT FORT INDEPENDENCE STREET-HEATH AVENUE - Competitive Sealed Bids - PIN# EV1403276 - Due 4-30-14 at 11:00 A.M.

Bid documents are available Monday through Friday, 9:00 A.M. to 4:00 P.M., for a \$25.00 fee in the form of a money order or certified check made payable to NYCHA. Documents can also be obtained by registering with I-supplier and downloading documents.

Use the following address unless otherwise specified in notice, to secure, examine or submit bid/proposal documents, vendor pre-qualification and other forms; specifications/blueprints; other information; and for opening and reading of bids at date and time specified above.

Housing Authority, 90 Church Street, New York, NY 10007.

Vaughn Banks (212) 306-6727; Fax: (212) 306-5152; vaughn.banks@nycha.nyc.gov

a9

PURCHASING

SOLICITATION

Goods

SMD FURNISH MEPCO HEATING PARTS - Competitive Sealed Bids - RFQ # 60889 HS - Due 4-17-14 at 10:30 A.M.

Interested firms may obtain a copy and submit it on NYCHA's website: Doing Business with NYCHA. http://www.nyc.gov/html/nycha/html/business/goods_materials.shtml; Vendors are instructed to access the "register Here" link for "New Vendors"; if you have supplied goods or services to NYCHA in the past and you have your log-in credential, click the "Log into iSupplier" link under "Existing Vendor". If you do not have your log-in credentials, click the "Request a Log-in ID" using the under "Existing Vendor". Upon access, reference applicable RFQ number per solicitation.

Vendors electing to submit a non-electronic bid (paper document) will be subject to a \$25 non-refundable fee; payable to NYCHA by USPS-Money Order/Certified Check only for each set of RFQ documents requested. Remit payment to NYCHA Finance Department, 90 Church Street, 6th Floor; obtain receipt and present it to 6th Floor/Supply Management Procurement Group. A bid package will be generated at time of request.

Use the following address unless otherwise specified in notice, to secure, examine or submit bid/proposal documents, vendor pre-qualification and other forms; specifications/blueprints; other information; and for opening and reading of bids at date and time specified above.

Housing Authority, 90 Church Street, 6th Floor, New York, NY 10007 - Bid documents available via Internet ONLY: http://www.nyc.gov/html/nycha/html/business/goods_materials.shtml. Harvey Shenkman (212) 306-4558; shenkmah@nycha.nyc.gov

a9

SUPPLY MANAGEMENT

SOLICITATION

Goods and Services

SMD REPLACEMENT OF VACUUM PUMP UNITS - BOROUGH OF BRONX - Competitive Sealed Bids - PIN# 60672 - Due 4-29-14 at 10:00 A.M.

Term Two (2) Years. Bid Bond Security required. Please ensure that bid response includes documentation as required and attached/included in electronic bid proposal submittal. Failure to comply will result in your bid being deemed non-responsive.

Interested firms may obtain a copy and submit it on NYCHA's website: Doing Business With NYCHA. http://www.nyc.gov/html/nycha/html/business/business.shtml; Vendors are instructed to access the "Register Here" link for "New Vendors"; if you have supplied goods or services to NYCHA in the past and you have your log-in credentials, click the "Log into iSupplier" link under "Existing Vendor". If you do not have your log-in credentials, click the "Request a Log-in ID" using the link under "Existing Vendor". Upon access, reference applicable RFQ number per solicitation.

Vendors electing to submit a non-electronic bid (paper document) will be subject to a \$25 non-refundable fee; payable to NYCHA by USPS-Money Order/Certified Check only for each set of RFQ documents requested. Remit payment to NYCHA Finance Department, 90 Church Street, 6th Floor; obtain receipt and present it to 6th Floor/Supply Management Dept. Procurement Group. A bid package will

be generated at time of request. Note (*): Vendor/Supplier submitting sealed non-electronic ("paper") bids must include a copy of your receipt as proof of purchase.

Use the following address unless otherwise specified in notice, to secure, examine or submit bid/proposal documents, vendor pre-qualification and other forms; specifications/blueprints; other information; and for opening and reading of bids at date and time specified above.

Housing Authority, 90 Church Street, 6th Floor, New York, NY 10007. Erneste Pierre-Louis (212) 306-3609; Fax: (212) 306-5109; erneste.pierre-louis@nycha.nyc.gov

☛ a9

SMD MAINTENANCE PAINTING OF APARTMENTS-VARIOUS DEVELOPMENTS - Competitive Sealed Bids - Due 4-22-14

- PIN# 60817 - Soundview, Bronx - Due at 10:00 A.M.
PIN# 60818 - Taylor Street, Brooklyn - Due at 10:05 A.M.
PIN# 60819 - Linden Houses, Brooklyn - Due at 10:10 A.M.
PIN# 60820 - Wald Houses, Manhattan - Due at 10:15 A.M.
PIN# 60821 - Wyckoff Gardens, Brooklyn - Due at 10:20 A.M.
PIN# 60822 - Various Manhattan Developments - Due at 10:25 A.M.
PIN# 60823 - Various Queens Developments - Due at 10:30 A.M.
PIN# 60824 - Various Manhattan Developments - Due at 10:35 A.M.
PIN# 60827 - Williamsburg Houses - Due at 10:40 A.M.
PIN# 60828 - Lehman Village, Manhattan - Due at 10:45 A.M.
PIN# 60829 - Saint Nicholas Houses - Due at 10:50 A.M.
PIN# 60830 - Pomonok Houses, Queens - Due at 10:55 A.M.
PIN# 60831 - Highbridge Gardens - Due at 11:00 A.M.
PIN# 60832 - Brevoort Houses, Brooklyn - Due at 10:00 A.M.
PIN# 60833 - Various Brooklyn Developments - Due at 10:05 A.M.
PIN# 60834 - Union Avenue Consolidated, Bronx - Due at 10:10 A.M.
PIN# 60835 - Richmond Terrace Cassidy Lafayette, Queens - Due at 10:15 A.M.
PIN# 60907 - Manhattanville Houses And Rehab, Manhattan - Due at 10:20 A.M.

Term (1) Year.

No Bid Security Required. In order to be considered eligible for award, the supplier must pre-qualify as an "Approved Supplier via NYCHA-Technical Services Paint Program" and appear on the active approved vendor list. Vendors are encouraged to immediately contact NYCHA Supply Management Dept., request a pre-qualification application/package, complete and submit the package for immediate evaluation. Bidder may competitively bid pending completion, submission and evaluation of the Pre-Qualification Application. In the event the suppliers application is not approved the bid on file or pending award subject to the pre-qualification requirement will be deemed non-responsive.

Please ensure that bid response includes documentation as required and attached/included in electronic bid proposal submittal. Failure to comply will result in your bid being deemed non-responsive.

Interested firms may obtain a copy and submit it on NYCHA's Website: Http://www.nyc.gov/html/nycha/html/business/business.shtml; Vendors are instructed to access "Doing Business With NYCHA"; then click-"Selling Goods and Services to NYCHA" link; then click on "Getting Started" to create a log-in utilizing log-in credentials: "New User, Request Log-In ID or Returning iSupplier User". Upon access, reference applicable RFQ/Pin number per solicitation.

Vendors electing to submit a non-electronic bid (paper document) will be subject to a \$25 non-refundable fee; payable to NYCHA by USPS-Money Order/Certified Check or Cash only for each set of RFQ documents requested. Remit payment to NYCHA Finance Department, 90 Church Street, 6th Floor; obtain receipt and present it to 6th Floor/Supply Management Department Procurement Group. A bid package will be generated at time of request.

Use the following address unless otherwise specified in notice, to secure, examine or submit bid/proposal documents, vendor pre-qualification and other forms; specifications/blueprints; other information; and for opening and reading of bids at date and time specified above.

Housing Authority, 90 Church Street, 6th Floor, New York, NY 10007. Erneste Pierre-Louis (212) 306-3609; Fax: (212) 306-5109; erneste.pierre-louis@nycha.nyc.gov

☛ a9

HOUSING PRESERVATION AND DEVELOPMENT

ENFORCEMENT AND NEIGHBORHOOD SERVICES

■ AWARD

Human Services/Client Services

MORTGAGE FORECLOSURE PREVENTION PROGRAM - Line Item Appropriation or Discretionary Funds - Judgment required in evaluating proposals - PIN# 80614L0014001 - AMT: \$750,000.00 - TO: Center for New York City Neighborhoods Inc., 74 Trinity Place, Suite, 1400, New York, NY 10006.

☛ a9

MAINTENANCE

■ AWARD

Construction Related Services

INSTALLATION AND REPAIR OF WINDOW GUARDS - Competitive Sealed Bids - PIN# 80613B0016001 - AMT: \$700,000.00 - TO: M. Rahman Construction Corp., 528 McDonald Avenue, Suite 2F, Brooklyn, NY 11218.

● INSTALLATION AND REPAIR OF WINDOW GUARDS - Competitive Sealed Bids - PIN# 80613B0017001 - AMT: \$800,000.00 - TO: M. Rahman Construction Corp., 528 McDonald Avenue, Suite 2F, Brooklyn, NY 11218.

☛ a9

STRATEGIC DEVELOPMENT

■ AWARD

Services (Other Than Human Services)

PREMIER SUPPORT SERVICE - Government to Government - PIN# 80614O0002001 - AMT: \$192,555.00 - TO: Microsoft Corp., 1 Microsoft Way, Redmond, WA 98052.

☛ a9

PARKS AND RECREATION

CAPITAL PROJECTS

■ VENDOR LIST

Construction / Construction Services

PREQUALIFIED VENDOR LIST: GENERAL CONSTRUCTION - NON-COMPLEX GENERAL CONSTRUCTION SITE WORK ASSOCIATED WITH NEW YORK CITY DEPARTMENT OF PARKS AND RECREATION ("DPR" AND/OR "PARKS") PARKS AND PLAYGROUNDS CONSTRUCTION AND RECONSTRUCTION PROJECTS

DPR is seeking to evaluate and pre-qualify a list of general contractors (a"PQL") exclusively to conduct non-complex general construction site work involving the construction and reconstruction of DPR parks and playgrounds projects not exceeding \$3 million per contract ("General Construction").

By establishing contractor's qualifications and experience in advance, DPR will have a pool of competent contractors from which it can draw to promptly and effectively reconstruct and construction its parks, playgrounds, beaches, gardens and green-streets. DPR will select contractors from the General Construction PQL for non-complex general construction reconstruction site work of up to \$3,000,000 per contract, through the use of a Competitive Sealed Bid solicited from the PQL generated from this RFQ.

The vendors selected for inclusion in the General Construction PQL will be invited to participate in the NYC Construction Mentorship. NYC Construction Mentorship focuses on increasing the use of small NYC contractors by making them more competitive in their pursuit of NYC contracts, and winning larger contracts with larger values. Firms participating in NYC Construction Mentorship will have the opportunity to take management classes and receive on-the-job training provided by a construction management firm.

DPR will only consider applications for this General Construction PQL from contractors who meet any one of the following criteria:

- 1) The submitting entity must be a Certified Minority/Woman Business enterprise (M/WBE)*;
2) The submitting entity must be a registered joint venture or have a valid legal agreement as a joint venture, with at least one of the entities in the venture being a certified M/WBE*;

3) The submitting entity must indicate a commitment to sub-contract no less than 50 percent of any awarded job to a certified M/WBE for every work order awarded.

*Firms that are in the process of becoming a New York City-certified M/WBE may submit a PQL application and submit a M/WBE Acknowledgement Letter, which states the Department of Small Business Services has begun the Certification process.

Application documents may also be obtained on-line at: <http://a856-internet.nyc.gov/nycvendoronline/home.asp>;
of <http://www.nycgovparks.org/opportunities/business>

Use the following address unless otherwise specified in notice, to secure, examine or submit bid/proposal documents, vendor pre-qualification and other forms; specifications/blueprints; other information; and for opening and reading of bids at date and time specified above.

Parks and Recreation, Olmsted Center, Room 60, Flushing Meadows-Corona Park, Flushing, NY 11368. Charlette Hamamgian (718) 760-6789; Fax: (718) 760-6781; charlette.hamamgian@parks.nyc.gov

f10-d31

SCHOOL CONSTRUCTION AUTHORITY

CONTRACT SERVICES

■ SOLICITATION

Construction/Construction Services

FLOOD ELIMINATION - Competitive Sealed Bids - PIN# SCA14-15370D-1 - Due 4-28-14 at 10:00 A.M.

PS 48 (Bronx). Project Range; \$1,310,000-\$1,384,000. Non-refundable Bid Document Charge: \$100, certified check or money order only. Make payable to the New York City School Construction Authority. Bidders must be Pre-Qualified by the SCA.

Use the following address unless otherwise specified in notice, to secure, examine or submit bid/proposal documents, vendor pre-qualification and other forms; specifications/blueprints; other information; and for opening and reading of bids at date and time specified above.

School Construction Authority, 30-30 Thomson Avenue, Long Island City, NY 11101. Lily Persaud (718) 752-5852; Fax: (718) 472-0477; lpersaud@nycsca.org

← a9

TRANSPORTATION

TRAFFIC AND PLANNING

■ SOLICITATION

Construction/Construction Services

INSTALLATION OF THERMOPLASTIC PAVEMENT MARKINGS AND BUS LANE PAVEMENT MARKINGS ON CITY STREETS - Competitive Sealed Bids - PIN# 84114MBTR776 - Due 5-7-14 at 11:00 A.M.

● **SUPPLY AND INSTALLATION OF THERMOPLASTIC MARKINGS, PAVEMENT PAINT AND SCARIFICATION OF THERMOPLASTIC MARKINGS ON CITY STREETS IN THE BOROUGH OF BRONX AND QUEENS** - Competitive Sealed Bids - PIN# 84113MBTR738 - Due 5-7-14 at 11:00 A.M.

● **SUPPLY AND INSTALLATION OF THERMOPLASTIC MARKINGS, PAVEMENT PAINT AND SCARIFICATION OF THERMOPLASTIC MARKINGS ON CITY STREETS IN THE BOROUGH OF BROOKLYN MANHATTAN AND STATEN ISLAND** - Competitive Sealed Bids - PIN# 84113MBTR737 - Due 5-7-14 at 11:00 A.M.

● **SUPPLY, INSTALLATION AND SCARIFICATION OF THERMOPLASTIC SCHOOL CROSSWALK MARKINGS ON CITY STREETS** - Competitive Sealed Bids - PIN# 84113MBTR739 - Due 5-7-14 at 11:00 A.M.

● **SUPPLY, INSTALLATION AND SCARIFICATION OF THERMOPLASTIC SCHOOL CROSSWALK MARKINGS ON CITY STREETS** - Competitive Sealed Bids - PIN# 84113MBTR740 - Due 5-7-14 at 11:00 A.M.

A printed copy of the solicitation can also be purchased. A deposit of \$50.00 is required for EACH of the specification books in the form of a Certified Check or Money Order payable to: New York City Department of Transportation. NO CASH ACCEPTED. Company address, telephone and fax numbers are required when picking up contract documents. A Pre-Bid Meeting (Optional) will be held on April 16, 2014

at 2:00 P.M. at 55 Water Street, Ground Floor Conference Room, New York, NY 10041. (Entrance is located on the South Side of the Building facing the Vietnam Veterans Memorial). Proper government issued identification is required for entry to the building (driver's license, passport, etc.). For additional information, please contact Larisa Ter-Akopova at (212) 839-4595.

Use the following address unless otherwise specified in notice, to secure, examine or submit bid/proposal documents, vendor pre-qualification and other forms; specifications/blueprints; other information; and for opening and reading of bids at date and time specified above.

Transportation, Office of the Agency Chief Contracting Officer, Contract Management Unit, 55 Water Street, Ground Floor, New York, NY 10041. BID WINDOW (212) 839-9435;

← a9

AGENCY RULES

CAMPAIGN FINANCE BOARD

■ NOTICE

REGULATORY AGENDA FOR FISCAL YEAR 2015

PURSUANT TO SECTION 1042 OF THE NEW YORK CITY CHARTER, the Campaign Finance Board hereby publishes its regulatory agenda:

1. The Board anticipates proposing rules to effect changes in the New York City Campaign Finance Program. Subject areas for proposed rules may include: simplifying and streamlining disclosure, reporting, and recordkeeping requirements; safeguarding the disbursement of public matching funds; transition and inaugural activities; penalty assessments; contributions by individuals and entities; contributions by persons doing business with the City; ethical guidelines for Board members and Board staff; codifying advisory opinions; voter assistance; the reporting of independent expenditures; and technical changes to existing rules. The Board, moreover, may propose amendments to the New York City Campaign Finance Act. Should these or other amendments be adopted, the Board would anticipate proposing rules in order to implement the amendments.

2. Under applicable law, many of the rules issued by the Board apply to all candidates for the offices of Mayor, Public Advocate, Comptroller, Borough President, and City Council member regardless whether they have chosen to participate in the Campaign Finance Program. Further, the Board is authorized to issue rules to implement the regulation of inauguration and transition donations and expenditures which apply to every candidate elected to each such office, regardless whether the candidate is participating in the Campaign Finance Program. Also, certain independent expenditures - as well as information about the independent spender and the sources of its funds - must be reported to the Board.

3. The following laws, among others, are relevant to rules promulgated and administered by the Campaign Finance Board:

- Local Law No. 8 of 1988
- Local Law No. 4 of 1989
- Local Law No. 69 of 1990
- Local Law No. 68 of 1993
- Local Law No. 37 of 1994
- Local Law No. 90 of 1996
- Local Law No. 27 of 1998
- Local Law No. 39 of 1998
- Local Law No. 48 of 1998
- Local Law No. 21 of 2001
- Local Law No. 12 of 2003
- Local Law No. 13 of 2003
- Local Law No. 43 of 2003
- Local Law No. 58 of 2004
- Local Law No. 59 of 2004
- Local Law No. 60 of 2004
- Local Law No. 105 of 2005
- Local Law No. 17 of 2006
- Local Law No. 23 of 2007
- Local Law No. 34 of 2007
- Local Law No. 67 of 2007

Local Law No. 15 of 2013
New York City Charter Chapter 46, as last amended by the voters on November 2, 2010
New York State Election Law
Voting Rights Act (42 U.S.C.A. § 1973, et seq.)

4. Sue Ellen Dodell, General Counsel of the Campaign Finance Board, may be contacted at (212) 409-1800 concerning the subject areas of Board rulemakings.

← a9

SPECIAL MATERIALS

CITY PLANNING

■ NOTICE

A PUBLIC HEARING on the formulation of the *Proposed 2015 Consolidated Plan: the Five-Year Strategic Plan (2015 – 2019)* for US-HUD Formula Entitlement Funds will be held on Friday, April 11, 2014 beginning at 2:30 P.M. at the Department of City Planning located at 22 Reade Street, Spector Hall, Manhattan.

The Consolidated Plan defines the use of federal entitlement funds for housing, homeless assistance, supportive housing services and community development programs and is required by the United States Department of Housing and Urban Development (HUD). It consolidates the statutory requirements of the Cranston-Gonzalez Housing Act's Comprehensive Housing Affordability Strategy, and the City's application for the four HUD Office of Community Planning and Development entitlement programs: Community Development Block Grant (CDBG), HOME Investment Partnership, Emergency Solutions Grant (ESG), and Housing Opportunities for Persons with AIDS (HOPWA). The report will define the use of these federal funds for Consolidated Plan Program Years 2015 - 2019.

THE PUBLIC HEARING has been scheduled to obtain comments on the formulation of the document and on the City's use of federal funds to address housing, services for the homeless, supportive housing service and community development needs, and the development of proposed activities. Another purpose of this session is to answer and discuss questions concerning the *Proposed 2015 Consolidated Plan: One Year Action Plan*. In addition, at this forum, agency representatives will receive comments on the City's performance of Consolidated Plan activities in 2013.

For more information contact: Charles V. Sorrentino, New York City Consolidated Plan Coordinator, Department of City Planning, 22 Reade Street 4N, New York, NY 10007, (212) 720-3337.

a8-11

HOUSING PRESERVATION AND DEVELOPMENT

■ NOTICE

Affordable Housing Development Opportunity in the East New York Neighborhood of Brooklyn

The New York City Department of Housing Preservation and Development (HPD) is inviting developers to submit proposals for a new construction project in the East New York section of Brooklyn.

The Request for Proposals (RFP) will be available starting April 7, 2014 on HPD's website (www.nyc.gov/hpd). Respondents can download the RFP at no charge and must register online to receive any updates or additional communications regarding the RFP.

A pre-submission conference will be held at HPD, 100 Gold Street, 1R, New York, NY on April 23, 2014 at 10:00 A.M. Interested organizations are strongly encouraged to attend the conference. If you are planning on attending the conference, please RSVP at the email address below. People with disabilities requiring special accommodations to attend the pre-submission conference should contact Arielle Goldberg at the email address below.

All proposals are due in hand no later than 4:00 P.M. on July 11, 2014. Detailed instructions are provided in the RFP.

All communications must be IN WRITING to:
Arielle Goldberg
NYC Department of Housing Preservation and Development
Division of Planning, Marketing and Sustainability
100 Gold Street, Room 9G-5
New York, NY 10038

Livonia2RFP@hpd.nyc.gov

a8-23

OFFICE OF MANAGEMENT AND BUDGET

■ NOTICE

COMMUNITY DEVELOPMENT BLOCK GRANT PROGRAM (CD) FINAL NOTICE AND PUBLIC EXPLANATION OF A PROPOSED ACTIVITY IN A 100-YEAR FLOODPLAIN

To: All Interested Agencies, Groups and Individuals

This is to give notice that the City of New York has conducted an evaluation as required by Executive Order 11988 in accordance with HUD regulations at 24 CFR 55.20 Subpart C: Procedures for Making Determinations on Floodplain Management. This evaluation is made to determine the potential effect that its activity in the floodplain will have on the human environment. This notice is not related to the Community Development Block Grant Disaster Recovery Program.

Bronx River Project

The Bronx River Alliance (Alliance) works in harmonious partnership with the New York City Department of Parks & Recreation (Parks Dept.) to protect, improve and restore the Bronx River corridor so that it can be a healthy ecological, recreational, educational and economic resource for the communities through which the river flows. In addition to their efforts to inform and educate the public about the river, the Alliance and the Parks Dept. have already made substantial progress in cleaning and improving the river and its environs. The physical improvements have been primarily made through the availability of other funding sources. The Program's CD allocation (\$190,000 in CD 40/2014) covers the Bronx River Conservation Manager position and two crew leader positions who assist in clean-up activities as well as in riverbank stabilization, removing invasive plants from natural areas, planting of native trees and shrubs, and installing rainwater harvesting systems.

The target area is the length of the Bronx River from the Westchester County border on the north to the river's mouth at the East River on the south. Thus, there is no alternative location for the program's activities.

The Alliance and the Parks Dept. make every effort to restore the river to its original conditions. Water quality is monitored, polluting sources are identified and remediated to the extent possible, and vacant industrial sites are being reclaimed and converted for public use. The activities being undertaken are coordinated with many partners such as other city agencies, state agencies, nonprofit organizations, local community groups, schools and individuals. The project's activities will result in positive impacts on the floodplain.

The alternative of no action is unacceptable. Unfortunately, for decades, and continuing as late as the 1970's and early 1980's, it was a lack of funding and inaction that allowed the river to become polluted and it and its banks filled with debris. It was the initial efforts of Bronx River Restoration and now the Alliance that have greatly restored the river and have allowed the public to once again enjoy it as a recreational destination.

This activity will have no significant impact on the environment for the following reasons: The CD-funded activities remove blighting and polluting influences from the river and help restore it to its original conditions.

There are three primary purposes for this notice. First, people who may be affected by activities in floodplains and those who have an interest in the protection of the natural environment should be given an opportunity to express their concerns and provide information about these areas. Second, an adequate public notice program can be an important public educational tool. The dissemination of information about floodplains can facilitate and enhance Federal efforts to reduce the risks associated with the occupancy and modification of these special areas. Third, as a matter of fairness, when the Federal government determines it will participate in actions taking place in floodplains, it must inform those who may be put at greater or continued risk.

Additional information is available and can be obtained at the Office of Management and Budget, Community Development Unit, 255 Greenwich Street, 8th Floor, New York, NY 10007 between 10:00 A.M. and 5:00 P.M. Monday through Friday. Please call

(212) 788-6177 to make an appointment to view the file. All interested persons, groups and agencies are invited to submit comments regarding the proposed use of federal funds to support a project in a floodplain. Such comments should be received at the Community Development Unit on or before April 11, 2014. All such comments so received will be considered.

City of New York: Bill de Blasio, Mayor
Office of Management and Budget, Dean Fuleihan, Director.
Date: April 4, 2014.

a4-10

MAYOR'S OFFICE OF CONTRACT SERVICES

■ NOTICE

Notice of Intent to Issue New Solicitation(s) Not Included in FY 2014 Annual Contracting Plan and Schedule

NOTICE IS HEREBY GIVEN that the Mayor will be issuing the following solicitation(s) not included in the FY 2014 Annual Contracting Plan and Schedule that is published pursuant to New York

City Charter § 312(a):

Agency: Department of Citywide Administrative Services
Nature of services sought: Consultant Services to Identify Best Practices for Civil Service Exam Development and Validation to Ensure Diversity and Inclusiveness
Start date of the proposed contract: 3/1/2015
End date of the proposed contract: 2/28/2018
Method of solicitation the agency intends to utilize: Request for Proposal
Personnel in substantially similar titles within agency: None
Headcount of personnel in substantially similar titles within agency: 0

Agency: Department of Citywide Administrative Services
Nature of services sought: Consultant Services to Identify Best Practices Specific to Adverse Impact Measurement in Exam Processes and Wage Regression & Parity Analysis Models in Compensation Plans
Start date of the proposed contract: 3/1/2015
End date of the proposed contract: 2/28/2018
Method of solicitation the agency intends to utilize: Request for Proposal
Personnel in substantially similar titles within agency: None
Headcount of personnel in substantially similar titles within agency: 0

a9

CHANGES IN PERSONNEL

PUBLIC SERVICE CORPS
FOR PERIOD ENDING 03/28/14

NAME	TITLE	NUM	SALARY	ACTION	PROV	EFF DATE
LI	ZIYING	10209	\$12.0000	APPOINTED	YES	09/01/13
SANCHEZ	DAVID	10209	\$9.0000	APPOINTED	YES	01/24/14
VEGA	PATSY G	10209	\$8.5000	APPOINTED	YES	02/07/14
WOODWARD	JOY N	10209	\$9.7500	APPOINTED	YES	09/07/06
ZHIGLOVA	YULIA	10209	\$12.0000	APPOINTED	YES	09/01/13

OFFICE OF LABOR RELATIONS
FOR PERIOD ENDING 03/28/14

NAME	TITLE	NUM	SALARY	ACTION	PROV	EFF DATE
FREIMER	GERTRUDE	56056	\$35402.0000	RETIRED	YES	03/15/14
HONG	SANG B	10025	\$112000.0000	INCREASE	YES	03/12/14
KUSHNER	ELISABET	10026	\$112000.0000	INCREASE	YES	03/12/14

HUMAN RIGHTS COMMISSION
FOR PERIOD ENDING 03/28/14

NAME	TITLE	NUM	SALARY	ACTION	PROV	EFF DATE
SMITH	ALPHONSO C	55018	\$41627.0000	APPOINTED	YES	03/09/14

DEPT OF YOUTH & COMM DEV SRVS
FOR PERIOD ENDING 03/28/14

NAME	TITLE	NUM	SALARY	ACTION	PROV	EFF DATE
BRANZAN	CORNELIA	40562	\$50752.0000	APPOINTED	NO	03/16/14
CHEN	WINNIE Y	40562	\$70500.0000	APPOINTED	NO	03/16/14
CHENG	ALAN H	40562	\$104000.0000	INCREASE	NO	02/24/14
CITROLIA	JOHN V	12749	\$120000.0000	INCREASE	NO	02/24/14
GARCIA	WENDY	10022	\$85000.0000	RESIGNED	YES	03/09/14
HARPER	DEBORAH A	10022	\$89784.0000	APPOINTED	NO	02/24/14
HASKELL	ADELAIDE S	12939	\$150000.0000	APPOINTED	YES	03/13/14
LYNN	SUZANNE M	10022	\$120000.0000	APPOINTED	NO	02/24/14
MCIVER	MATTHEW	1002A	\$60000.0000	APPOINTED	YES	03/16/14
MCLAUGHLIN	PANCHETA V	10124	\$45978.0000	RETIRED	NO	12/20/13
MODESTE	APIYA	56099	\$13.8800	APPOINTED	YES	04/12/09
PEREZ	REINALDO	10033	\$95000.0000	APPOINTED	YES	03/16/14
PONTI	VALERIE L	40562	\$58365.0000	APPOINTED	NO	03/16/14
SAAD	EZZAT	40562	\$58365.0000	INCREASE	NO	03/16/14
YAKUBOVA	ANNA	40562	\$56710.0000	APPOINTED	NO	03/16/14
ZHANG	RONG	10026	\$94600.0000	INCREASE	YES	03/16/14

BOARD OF ELECTION POLL WORKERS
FOR PERIOD ENDING 03/28/14

NAME	TITLE	NUM	SALARY	ACTION	PROV	EFF DATE
ABRAHAMS	KAION A	9POLL	\$1.0000	APPOINTED	YES	01/01/14
ABREU	RICHARD J	9POLL	\$1.0000	APPOINTED	YES	01/01/14
ACEVEDO	DIANNE	9POLL	\$1.0000	APPOINTED	YES	01/01/14
ACOSTA	FAUSTO E	9POLL	\$1.0000	APPOINTED	YES	01/01/14
AGRAMONTE	ELIZABET	9POLL	\$1.0000	APPOINTED	YES	01/01/14
AGUILERA	DIANA	9POLL	\$1.0000	APPOINTED	YES	01/01/14
AGUILERA	LIBNY I	9POLL	\$1.0000	APPOINTED	YES	01/01/14
AHMED	HASINA K	9POLL	\$1.0000	APPOINTED	YES	01/01/14
ALAM	BLQIS	9POLL	\$1.0000	APPOINTED	YES	01/01/14
ALBINO	DOEL A	9POLL	\$1.0000	APPOINTED	YES	01/01/14
ALBINO	VINCENT M	9POLL	\$1.0000	APPOINTED	YES	01/01/14
ALEMAN	LUIS	9POLL	\$1.0000	APPOINTED	YES	01/01/14
ALIBOCAS	ANTHONY E	9POLL	\$1.0000	APPOINTED	YES	01/01/14
ALICEA	JOSE D	9POLL	\$1.0000	APPOINTED	YES	01/01/14
ALLEN	CHARLOTT L	9POLL	\$1.0000	APPOINTED	YES	01/01/14
ALLEN	DEBRA A	9POLL	\$1.0000	APPOINTED	YES	01/01/14
ALLEN	THOMAS A	9POLL	\$1.0000	APPOINTED	YES	01/01/14

ALLY	ANA M	9POLL	\$1.0000	APPOINTED	YES	01/01/14
ALMODOVAR	ELIZABET	9POLL	\$1.0000	APPOINTED	YES	01/01/14
ALSTON	JUSTICE H	9POLL	\$1.0000	APPOINTED	YES	01/01/14
ALSTON	LEVI	9POLL	\$1.0000	APPOINTED	YES	01/01/14
ALSTON	MADELINE J	9POLL	\$1.0000	APPOINTED	YES	01/01/14
ALVAREZ	PRISCILL K	9POLL	\$1.0000	APPOINTED	YES	01/01/14
ANILAO	FLORIDA	9POLL	\$1.0000	APPOINTED	YES	01/01/14
ANTHONY	DESMOND K	9POLL	\$1.0000	APPOINTED	YES	01/01/14
ANYANSI	MARY M	9POLL	\$1.0000	APPOINTED	YES	01/01/14
APONTE	WILLIAM I	9POLL	\$1.0000	APPOINTED	YES	01/01/14
ARIAS	ANTWANAY	9POLL	\$1.0000	APPOINTED	YES	01/01/14
ARIAS	KRYSTALL M	9POLL	\$1.0000	APPOINTED	YES	01/01/14
ARISTY	CARLOS O	9POLL	\$1.0000	APPOINTED	YES	01/01/14
AROCHO	AMARILYS	9POLL	\$1.0000	APPOINTED	YES	01/01/14
ARRIOLA	DAYANNA	9POLL	\$1.0000	APPOINTED	YES	01/01/14
ARTHUR	ROGER	9POLL	\$1.0000	APPOINTED	YES	01/01/14
ASOMANING	RUBY N	9POLL	\$1.0000	APPOINTED	YES	01/01/14
AULTMAN	TAMARU L	9POLL	\$1.0000	APPOINTED	YES	01/01/14
AVILES	JOHNATHA L	9POLL	\$1.0000	APPOINTED	YES	01/01/14
AYE-KUSI	TIMOTHY	9POLL	\$1.0000	APPOINTED	YES	01/01/14
BAEZ	MARK A	9POLL	\$1.0000	APPOINTED	YES	01/01/14
BAEZ	VALERIE P	9POLL	\$1.0000	APPOINTED	YES	01/01/14
BAILEY	CANDICE I	9POLL	\$1.0000	APPOINTED	YES	01/01/14
BALA	ALPANA	9POLL	\$1.0000	APPOINTED	YES	01/01/14
BALDWIN	RICHARD W	9POLL	\$1.0000	APPOINTED	YES	01/01/14
BALLEW	WANDA	9POLL	\$1.0000	APPOINTED	YES	01/01/14
BANKS	LUCIANA M	9POLL	\$1.0000	APPOINTED	YES	01/01/14
BARNES	KAREEM E	9POLL	\$1.0000	APPOINTED	YES	01/01/14
BARRIOS	ARELIS	9POLL	\$1.0000	APPOINTED	YES	01/01/14
BARTOLOTTA	FRANCES	9POLL	\$1.0000	APPOINTED	YES	01/01/14
BATES	CRYSTAL J	9POLL	\$1.0000	APPOINTED	YES	01/01/14
BATES	MARYANN	9POLL	\$1.0000	APPOINTED	YES	01/01/14
BATISTA	JOSE L	9POLL	\$1.0000	APPOINTED	YES	01/01/14
BAYLOR	TONY	9POLL	\$1.0000	APPOINTED	YES	01/01/14

BOARD OF ELECTION POLL WORKERS
FOR PERIOD ENDING 03/28/14

NAME	TITLE	NUM	SALARY	ACTION	PROV	EFF DATE
BEATTY	TANESHA N	9POLL	\$1.0000	APPOINTED	YES	01/01/14
BEHAGEN	TERRENCE A	9POLL	\$1.0000	APPOINTED	YES	01/01/14
BELFON	PAIGIE M	9POLL	\$1.0000	APPOINTED	YES	01/01/14
BELL	TRACEY	9POLL	\$1.0000	APPOINTED	YES	01/01/14
BENALCAZAR	TERESA A	9POLL	\$1.0000	APPOINTED	YES	01/01/14
BENJAMIN	DAYSHA L	9POLL	\$1.0000	APPOINTED	YES	01/01/14
BERGES	MELISSA	9POLL	\$1.0000	APPOINTED	YES	01/01/14
BERKELEY	SELENA	9POLL	\$1.0000	APPOINTED	YES	01/01/14
BERNABE	JUDITH D	9POLL	\$1.0000	APPOINTED	YES	01/01/14
BETANCES	M F	9POLL	\$1.0000	APPOINTED	YES	01/01/14
BEVERLY	RENEE	9POLL	\$1.0000	APPOINTED	YES	01/01/14
BEZA	DAWN M	9POLL	\$1.0000	APPOINTED	YES	01/01/14
BINES	DIANE	9POLL	\$1.0000	APPOINTED	YES	01/01/14
BLACHE	JANET	9POLL	\$1.0000	APPOINTED	YES	01/01/14
BLACKSHEAR	NORMAN	9POLL	\$1.0000	APPOINTED	YES	01/01/14
BLACKWOOD	AZZLEE	9POLL	\$1.0000	APPOINTED	YES	01/01/14
BLANDING	HENRIETT W	9POLL	\$1.0000	APPOINTED	YES	01/01/14
BLOKER	DIANE A	9POLL	\$1.0000	APPOINTED	YES	01/01/14
BLUE	P	9POLL	\$1.0000	APPOINTED	YES	01/01/14
BOCK	DENNISE	9POLL	\$1.0000	APPOINTED	YES	01/01/14
BONDS	JOSEPH D	9POLL	\$1.0000	APPOINTED	YES	01/01/14
BONILLA	SOPHIE	9POLL	\$1.0000	APPOINTED	YES	01/01/14
BOONE	DAWN S	9POLL	\$1.0000	APPOINTED	YES	01/01/14
BORGES	CHARLES	9POLL	\$1.0000	APPOINTED	YES	01/01/14
BREVARCO	MARIA B	9POLL	\$1.0000	APPOINTED	YES	01/01/14
BREVAND JR	ROLAND	9POLL	\$1.0000	APPOINTED	YES	01/01/14
BROWN	CHERI S	9POLL	\$1.0000	APPOINTED	YES	01/01/14

LOADHOLT HENRY 9POLL \$1.0000 APPOINTED YES 01/01/14	MONCION VIKIANA 9POLL \$1.0000 APPOINTED YES 01/01/14
LOPEZ CHRISTIN V 9POLL \$1.0000 APPOINTED YES 01/01/14	MONGE ZULEYKA 9POLL \$1.0000 APPOINTED YES 01/01/14
LOPEZ ERICA C 9POLL \$1.0000 APPOINTED YES 01/01/14	MONTAN JUAN S 9POLL \$1.0000 APPOINTED YES 01/01/14
LOPEZ JASMIN 9POLL \$1.0000 APPOINTED YES 01/01/14	MOORE DANIELLE K 9POLL \$1.0000 APPOINTED YES 01/01/14
LOPEZ KEILA 9POLL \$1.0000 APPOINTED YES 01/01/14	MOORE ROBERT A 9POLL \$1.0000 APPOINTED YES 01/01/14
LOPEZ TANIA J 9POLL \$1.0000 APPOINTED YES 01/01/14	MORALES EDDIE F 9POLL \$1.0000 APPOINTED YES 01/01/14
LUCAS ANDREA L 9POLL \$1.0000 APPOINTED YES 01/01/14	MORALES JOSE 9POLL \$1.0000 APPOINTED YES 01/01/14
LUCAS KATIE M 9POLL \$1.0000 APPOINTED YES 01/01/14	MORALES MOISES 9POLL \$1.0000 APPOINTED YES 01/01/14
LUGG ALICIA P 9POLL \$1.0000 APPOINTED YES 01/01/14	MOREL ELSY R 9POLL \$1.0000 APPOINTED YES 01/01/14
MADRAY TIMOTHY N 9POLL \$1.0000 APPOINTED YES 01/01/14	MORGAN RODNEY 9POLL \$1.0000 APPOINTED YES 01/01/14
MAHONEY MADELINE 9POLL \$1.0000 APPOINTED YES 01/01/14	MORRELL-WILSON MELINDA P 9POLL \$1.0000 APPOINTED YES 01/01/14
MAKSEMOS JOHN S 9POLL \$1.0000 APPOINTED YES 01/01/14	MOSAMMED SULTANA P 9POLL \$1.0000 APPOINTED YES 01/01/14
MALDONADO ALBERTO 9POLL \$1.0000 APPOINTED YES 01/01/14	MOTA HECTOR 9POLL \$1.0000 APPOINTED YES 01/01/14
MARCOPOLOS JOSEPH 9POLL \$1.0000 APPOINTED YES 01/01/14	MUNOZ GINA M 9POLL \$1.0000 APPOINTED YES 01/01/14
MARIN WALTER J 9POLL \$1.0000 APPOINTED YES 01/01/14	MURPHY SADE K 9POLL \$1.0000 APPOINTED YES 01/01/14
MARINE MARIA 9POLL \$1.0000 APPOINTED YES 01/01/14	MYRIE KHALELIA S 9POLL \$1.0000 APPOINTED YES 01/01/14
MARTE CINDY 9POLL \$1.0000 APPOINTED YES 01/01/14	NAVARRO CHELISE M 9POLL \$1.0000 APPOINTED YES 01/01/14
MARTE YUDELKA 9POLL \$1.0000 APPOINTED YES 01/01/14	NAVARRO JANISA M 9POLL \$1.0000 APPOINTED YES 01/01/14
MARTEY JONATHAN A 9POLL \$1.0000 APPOINTED YES 01/01/14	NAZARIO DAISY 9POLL \$1.0000 APPOINTED YES 01/01/14
MARTIN ANTIQUA R 9POLL \$1.0000 APPOINTED YES 01/01/14	NICHOLSON JOI 9POLL \$1.0000 APPOINTED YES 01/01/14
MARTINEZ JULISSA 9POLL \$1.0000 APPOINTED YES 01/01/14	NIEVES BERNANDI 9POLL \$1.0000 APPOINTED YES 01/01/14
MARTINEZ LENTIS O 9POLL \$1.0000 APPOINTED YES 01/01/14	NIEVES DINO 9POLL \$1.0000 APPOINTED YES 01/01/14
MARTINEZ YISSEL L 9POLL \$1.0000 APPOINTED YES 01/01/14	NIEVES IRVING 9POLL \$1.0000 APPOINTED YES 01/01/14
MASON RUDENA 9POLL \$1.0000 APPOINTED YES 01/01/14	NIXON JEANNINE 9POLL \$1.0000 APPOINTED YES 01/01/14
MATHURIN TOWANDA 9POLL \$1.0000 APPOINTED YES 01/01/14	NOEL ALBERT 9POLL \$1.0000 APPOINTED YES 01/01/14
MATIAS RICHARD G 9POLL \$1.0000 APPOINTED YES 01/01/14	NUNEZ JOHAN M 9POLL \$1.0000 APPOINTED YES 01/01/14
MATOR JESSICA 9POLL \$1.0000 APPOINTED YES 01/01/14	NUNEZ SUZETTE M 9POLL \$1.0000 APPOINTED YES 01/01/14
MATTHEWS AMANADA 9POLL \$1.0000 APPOINTED YES 01/01/14	NWOGU NNENNA I 9POLL \$1.0000 APPOINTED YES 01/01/14
MATTHEWS COREANE M 9POLL \$1.0000 APPOINTED YES 01/01/14	O'HAGAN DEBORAH 9POLL \$1.0000 APPOINTED YES 01/01/14
MAXMO MARIA 9POLL \$1.0000 APPOINTED YES 01/01/14	OBASI LYDIA C 9POLL \$1.0000 APPOINTED YES 01/01/14
MCCANTS JANICE M 9POLL \$1.0000 APPOINTED YES 01/01/14	OCNNOR JAVAN J 9POLL \$1.0000 APPOINTED YES 01/01/14
MCDONALD ANGELA D 9POLL \$1.0000 APPOINTED YES 01/01/14	ODUMS SHEREE 9POLL \$1.0000 APPOINTED YES 01/01/14
MCDONALD ETHEL 9POLL \$1.0000 APPOINTED YES 01/01/14	OGARRO LORRAINE D 9POLL \$1.0000 APPOINTED YES 01/01/14
MCKEE ANDRE 9POLL \$1.0000 APPOINTED YES 03/17/14	OGBEDI CHUKWUDI J 9POLL \$1.0000 APPOINTED YES 01/01/14
MCLAUGHLIN SHERRON M 9POLL \$1.0000 APPOINTED YES 01/01/14	OGUNUSI MARION L 9POLL \$1.0000 APPOINTED YES 01/01/14
MEDINA YVELISSE 9POLL \$1.0000 APPOINTED YES 01/01/14	OLALOYE MARTIN B 9POLL \$1.0000 APPOINTED YES 01/01/14
MERO JENNY M 9POLL \$1.0000 APPOINTED YES 01/01/14	OLIVER BETTY J 9POLL \$1.0000 APPOINTED YES 01/01/14
MICHAEL MARGIE 9POLL \$1.0000 APPOINTED YES 01/01/14	OMENIH OKITE 9POLL \$1.0000 APPOINTED YES 01/01/14
MIKELL JAMES T 9POLL \$1.0000 APPOINTED YES 01/01/14	ORR BENJAMIN 9POLL \$1.0000 APPOINTED YES 01/01/14
MINES TAMARA S 9POLL \$1.0000 APPOINTED YES 01/01/14	ORTEGA GENNY S 9POLL \$1.0000 APPOINTED YES 01/01/14
MITCHELL NYDIA L 9POLL \$1.0000 APPOINTED YES 01/01/14	ORTIZ JUAN E 9POLL \$1.0000 APPOINTED YES 01/01/14
MITCHELL REGINALD 9POLL \$1.0000 APPOINTED YES 01/01/14	ORTIZ-MEDINA JUAN 9POLL \$1.0000 APPOINTED YES 01/01/14
MOHAMMED FARAZ 9POLL \$1.0000 APPOINTED YES 01/01/14	OSBORNE TIFFANY T 9POLL \$1.0000 APPOINTED YES 01/01/14
MOLINA WILLIAM 9POLL \$1.0000 APPOINTED YES 01/01/14	OSUAGWU DANIEL 9POLL \$1.0000 APPOINTED YES 01/01/14
	OUMARIR HAKIM 9POLL \$1.0000 APPOINTED YES 01/01/14
	OWENS ELIZABET 9POLL \$1.0000 APPOINTED YES 01/01/14
	PAGAN JAMIE 9POLL \$1.0000 APPOINTED YES 01/01/14
	PAGAN VENERADA 9POLL \$1.0000 APPOINTED YES 01/01/14
	PARHAM DEANGELO Q 9POLL \$1.0000 APPOINTED YES 01/01/14
	PARKER DEBORAH K 9POLL \$1.0000 APPOINTED YES 01/01/14

BOARD OF ELECTION POLL WORKERS
FOR PERIOD ENDING 03/28/14

NAME	NUM	SALARY	ACTION	PROV	EFF DATE
MONCAYO LINDA K 9POLL \$1.0000 APPOINTED YES 01/01/14					

COURT NOTICE MAP FOR GRAVESEND BRANCH LIBRARY

LEGEND

- BUILDING: ---
- BUILDING WALLS: ---
- FENCE: ---
- GUIDE RAIL: ---
- ENCROACHMENTS: ---
- CURB: ---
- STREET LINE AND DIMENSION: 200.00'
- ACQUISITION LINE & DIMENSION: 70.00'
- BLOCK LINE: ---
- TAX LOT LINE & DIMENSION: 100' T.M.
- LOT CROSSES LINE: ---
- TAX LOT NUMBER: 95
- DAMAGE PARCELS No.: ---
- TAX MAP BLOCK No.: 7174
- U.S. STANDARD OF MEASUREMENT: 113.18 METERS
- DIMENSION SHOWN, WHERE THERE IS NO CONFLICT OF MEASUREMENT: 113.30 METERS
- DIMENSION RECTED IN DEED: 113.30 METERS

NOTES

ALL BLOCKS AND LOTS HEREIN ARE SUBJECT TO THE BLOCKS AND TAX LOTS AS SHOWN ON THE TAX MAP OF THE CITY OF NEW YORK FOR THE BOROUGH OF BROOKLYN AS SAID TAX MAP EXISTED ON 6-15-2011.

THIS IS TO CERTIFY THAT THERE ARE NO VISIBLE STREAMS OR VISIBLE NATURAL WATER COURSES ACROSS THE PROPERTY AS SHOWN ON THIS SURVEY.

FIELD SURVEY COMPLETED: 06-13-2013

ALL ENCROACHMENTS SHOWN TO POLES OR TREES REFER TO THE CENTER OF SAME.

"ONLY" COMES FROM THE ORIGINAL OF THIS SURVEY MARKED WITH AN ORIGINAL OF THE LAND SURVEYOR'S BLUE INKED OR INKED SEAL, SHALL BE CONSIDERED TO BE A TRUE VALID COPY"

UNAUTHORIZED ALTERATIONS OR ADDITION TO A LAND SURVEYING DRAWING BEARING A LICENSED PROFESSIONAL LAND SURVEYOR'S SEAL IS A VIOLATION OF ARTICLE 145, SECTION 2006, PARAGRAPH 2 OF THE NEW YORK STATE ELECTION LAW.

ALL INFORMATION ON THIS MAP EXCEPT THAT PERTAINING TO THE PROPERTY LINE IS FOR REFERENCE ONLY.

PARCEL NO.		BLOCK NO.	LOT NO.	REPUTED OWNER	AREA IN SQ. FT.	REMARKS	ASSESSED VALUATIONS					
					TAKEN	REMAINING	2011-2012	2012-2013	2013-2014	TOTAL		
							LAND ONLY	TOTAL	LAND ONLY	TOTAL		
1	7174	96		ZELK JOSEPH	9,500	0	123,390	437,577	127,350	479,517	127,800	512,277
TOTAL					9,500							

SIGNED: EDNA WELLS SHAW, COMMISSIONER, DEPARTMENT OF CITY SERVICES, ADMINISTRATIVE SERVICES

DATED:

CITY OF NEW YORK
DEPARTMENT OF DESIGN + CONSTRUCTION
DIVISION OF SAFETY AND SITE ENGINEERING
BUREAU OF SITE ENGINEERING
TOPOGRAPHICAL SECTION
GRAVESEND BRANCH LIBRARY
303 AVENUE X
BROOKLYN, NY 11216
DAMAGE & ACQUISITION MAP

DATE: 06/11/13

SHEET 1 OF 1

COURT NOTICE MAPS FOR THE PROPERTY LOCATED IN THE OZONE PARK AREA OF QUEENS

CITY OF NEW YORK
DEPARTMENT OF DESIGN + CONSTRUCTION
DIVISION OF TECHNICAL SUPPORT
BUREAU OF SITE ENGINEERING
TOPOGRAPHICAL SECTION

DAMAGE AND ACQUISITION MAP NO. 5859

IN THE MATTER OF ACQUIRING TITLE IN FEE SIMPLE TO ALL OR PARTS OF

PITKIN AVENUE
FROM CROSSBAY BOULEVARD TO 97TH STREET
FROM HAWTREE STREET TO DEAD END EAST OF HAWTREE STREET

HAWTREE STREET
FROM PITKIN AVENUE TO LINDEN BOULEVARD

94TH STREET
FROM ALBERT ROAD TO 148TH AVENUE
FROM 149TH AVENUE TO LINDEN BOULEVARD

95TH STREET
FROM ALBERT ROAD TO 148TH AVENUE
FROM 149TH AVENUE TO LINDEN BOULEVARD

96TH STREET
FROM 149TH AVENUE TO LINDEN BOULEVARD

96TH PLACE
FROM 149TH AVENUE TO LINDEN BOULEVARD

99TH PLACE
FROM ALBERT ROAD TO HAWTREE STREET

ECKFORD AVENUE
FROM CENTREVILLE STREET TO HAWTREE STREET

HURON STREET
FROM ALBERT ROAD TO ECKFORD AVENUE

RALEIGH STREET
FROM ALBERT ROAD TO ECKFORD AVENUE

TAHOE STREET
FROM ALBERT ROAD TO ECKFORD AVENUE

IN THE BOROUGH OF QUEENS
CITY OF NEW YORK

LEGEND

- BUILDING
- BUILDING WALLS
- FENCE
- GRASS
- ENCROACHMENTS
- CURB
- STREET LINE & DIMENSION
- ACQUISITION LINE & DIMENSION
- TAX LOT LINE & DIMENSION
- LOT CROSSES LINE
- TAX LOT NUMBER
- DAMAGE PARCEL NO.
- TAX MAP BLOCK NO.
- EASEMENT LINE
- DAMAGE PARCEL LINE

495.47'

17.90' TL

24

1

BLOCK 11512

ALL BLOCKS AND LOTS HEREIN ARE QUEENS TAX BLOCKS AND TAX LOTS AS SHOWN ON THE TAX MAP OF THE CITY OF NEW YORK, FOR THE BOROUGH OF QUEENS, (1) AS SAID TAX MAP EXISTED ON 10-31-2006, FOR TAX BLOCKS 11512, 11513, 11514, 11515, 11516, 11517, 11518, 11519, 11520, 11521, 11522, 11523, 11524, 11525, 11526, 11527, 11528, 11529, 11530, 11531, 11532, 11533, 11534, 11545, 11546, 11552, 11553, 11554, 11555, 11556, 11557, 11558, 11559, 11560, 11561

(2) AS SAID TAX MAP EXISTED ON 04-15-2008, FOR TAX BLOCK 11519 TAX LOTS 25, 51 AND TAX BLOCK 11536 TAX LOTS 1, 4, 41

(3) AS SAID TAX MAP EXISTED ON 04-10-2008, FOR TAX BLOCK 11532 TAX LOT 4

(4) AS SAID TAX MAP EXISTED ON 04-10-2008, FOR TAX BLOCK 11543 TAX LOT 2

THOMAS CAMPANA
CONSULTING ENGINEER
BOROUGH OF QUEENS

HELEN M. MARSHALL
PRESIDENT
BOROUGH OF QUEENS

5/11/09

Copyright © 2009 President Borough of Queens

PARTY CHIEF: L. SANATONA

COMPUTATION: K. MAHMOOD, CHECKED: B. PATEL, A. VILKINSON
DRAWING: R. LITVINOV, CHECKED: W. DATAMIN, S. KRAEMER

OLYON OLIVER, L.S., CHIEF, TOPOGRAPHICAL SECTION

ADOLPH HOESLER, DIRECTOR, BUREAU OF SITE ENGINEERING

MARK A. CARU, ASSOCIATE COMMISSIONER, DIVISION OF TECHNICAL SUPPORT

NO.	DATE	DESCRIPTIONS	BY	APPROV.

3488 B

1190Q-4118

3488 B

T3488F200803.0WG

CITY OF NEW YORK
DEPARTMENT OF DESIGN + CONSTRUCTION
DIVISION OF TECHNICAL SUPPORT
BUREAU OF SITE ENGINEERING
TOPOGRAPHICAL SECTION

LAND ACQUISITION IN OZONE PARK AREA

IN THE MATTER OF ACQUIRING TITLE IN FEE SIMPLE TO ALL OR PARTS OF

DAMAGE AND ACQUISITION MAP NO. 5859

DATE: 06/04/08

NOT TO SCALE

SHEET 1 OF 29

CITY OF NEW YORK
DEPARTMENT OF DESIGN + CONSTRUCTION
DIVISION OF TECHNICAL SUPPORT
BUREAU OF SITE ENGINEERING
TOPOGRAPHICAL SECTION

DAMAGE AND ACQUISITION MAP NO. 5859

IN THE MATTER OF ACQUIRING TITLE IN FEE SIMPLE TO ALL OR PARTS OF

PITKIN AVENUE
FROM CROSSBAY BOULEVARD TO 97TH STREET
FROM HAWTREE STREET TO DEAD END EAST OF HAWTREE STREET

HAWTREE STREET
FROM PITKIN AVENUE TO LINDEN BOULEVARD

94TH STREET
FROM ALBERT ROAD TO 148TH AVENUE
FROM 149TH AVENUE TO LINDEN BOULEVARD

95TH STREET
FROM ALBERT ROAD TO 148TH AVENUE
FROM 149TH AVENUE TO LINDEN BOULEVARD

96TH STREET
FROM 149TH AVENUE TO LINDEN BOULEVARD

96TH PLACE
FROM 149TH AVENUE TO LINDEN BOULEVARD

99TH PLACE
FROM ALBERT ROAD TO HAWTREE STREET

ECKFORD AVENUE
FROM CENTREVILLE STREET TO HAWTREE STREET

HURON STREET
FROM ALBERT ROAD TO ECKFORD AVENUE

RALEIGH STREET
FROM ALBERT ROAD TO ECKFORD AVENUE

TAHOE STREET
FROM ALBERT ROAD TO ECKFORD AVENUE

IN THE BOROUGH OF QUEENS
CITY OF NEW YORK

LEGEND

- BUILDING
- BUILDING WALLS
- FENCE
- GRASS
- ENCROACHMENTS
- CURB
- STREET LINE & DIMENSION
- ACQUISITION LINE & DIMENSION
- TAX LOT LINE & DIMENSION
- LOT CROSSES LINE
- TAX LOT NUMBER
- DAMAGE PARCEL NO.
- TAX MAP BLOCK NO.
- EASEMENT LINE
- DAMAGE PARCEL LINE

495.47'

17.90' TL

24

1

BLOCK 11512

ALL BLOCKS AND LOTS HEREIN ARE QUEENS TAX BLOCKS AND TAX LOTS AS SHOWN ON THE TAX MAP OF THE CITY OF NEW YORK, FOR THE BOROUGH OF QUEENS, (1) AS SAID TAX MAP EXISTED ON 10-31-2006, FOR TAX BLOCKS 11512, 11513, 11514, 11515, 11516, 11517, 11518, 11519, 11520, 11521, 11522, 11523, 11524, 11525, 11526, 11527, 11528, 11529, 11530, 11531, 11532, 11533, 11534, 11545, 11546, 11552, 11553, 11554, 11555, 11556, 11557, 11558, 11559, 11560, 11561

(2) AS SAID TAX MAP EXISTED ON 04-15-2008, FOR TAX BLOCK 11519 TAX LOTS 25, 51 AND TAX BLOCK 11536 TAX LOTS 1, 4, 41

(3) AS SAID TAX MAP EXISTED ON 04-10-2008, FOR TAX BLOCK 11532 TAX LOT 4

(4) AS SAID TAX MAP EXISTED ON 04-10-2008, FOR TAX BLOCK 11543 TAX LOT 2

THOMAS CAMPANA
CONSULTING ENGINEER
BOROUGH OF QUEENS

HELEN M. MARSHALL
PRESIDENT
BOROUGH OF QUEENS

5/11/09

Copyright © 2009 President Borough of Queens

PARTY CHIEF: L. SANATONA

COMPUTATION: K. MAHMOOD, CHECKED: B. PATEL, A. VILKINSON
DRAWING: R. LITVINOV, CHECKED: W. DATAMIN, S. KRAEMER

OLYON OLIVER, L.S., CHIEF, TOPOGRAPHICAL SECTION

ADOLPH HOESLER, DIRECTOR, BUREAU OF SITE ENGINEERING

MARK A. CARU, ASSOCIATE COMMISSIONER, DIVISION OF TECHNICAL SUPPORT

NO.	DATE	DESCRIPTIONS	BY	APPROV.

3488 F

1190Q-4118

3488 F

T3488F200803.0WG

CITY OF NEW YORK
DEPARTMENT OF DESIGN + CONSTRUCTION
DIVISION OF SAFETY & SITE SUPPORT
BUREAU OF SITE ENGINEERING
TOPOGRAPHICAL SECTION

LAND ACQUISITION IN OZONE PARK AREA

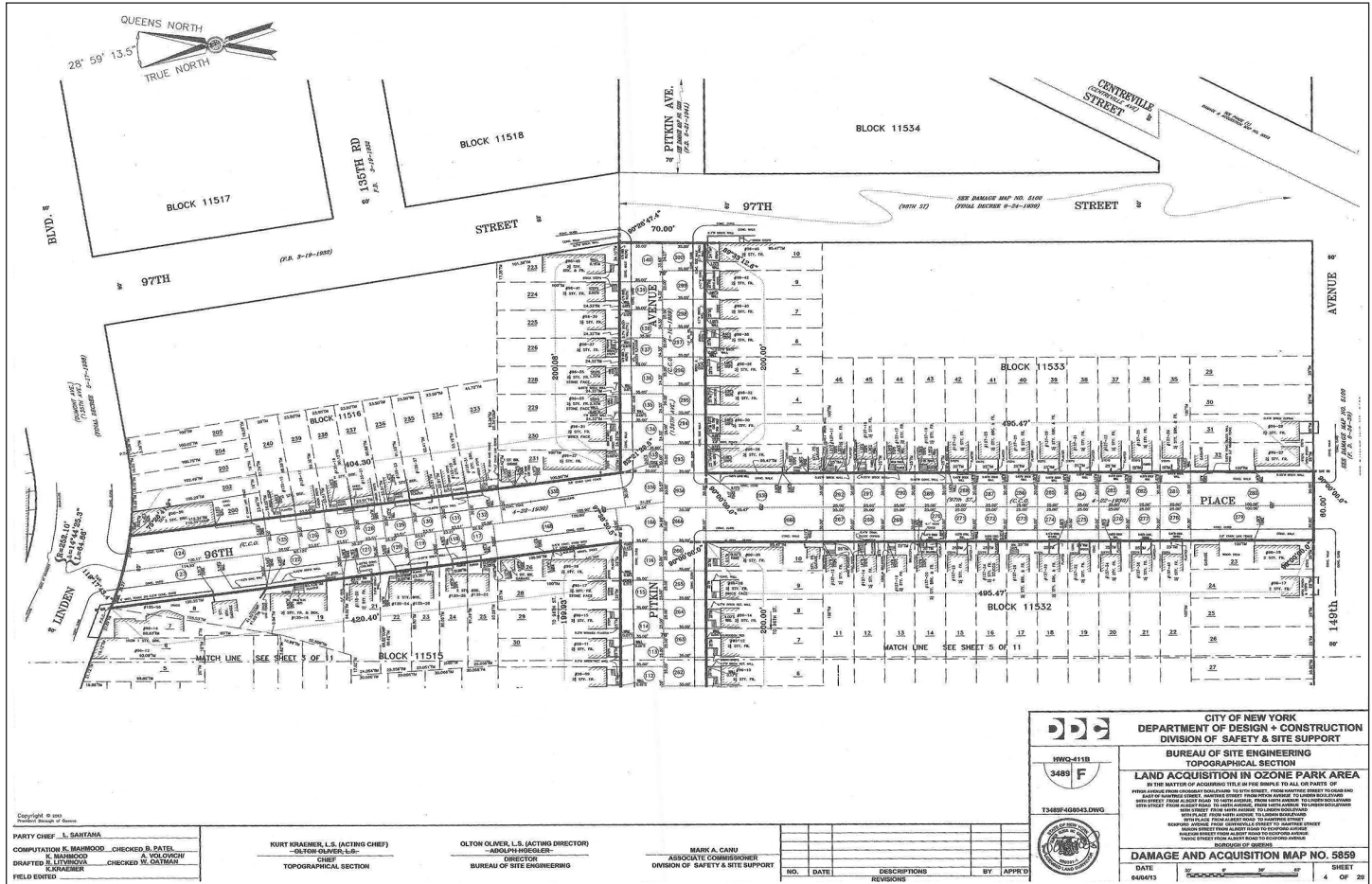
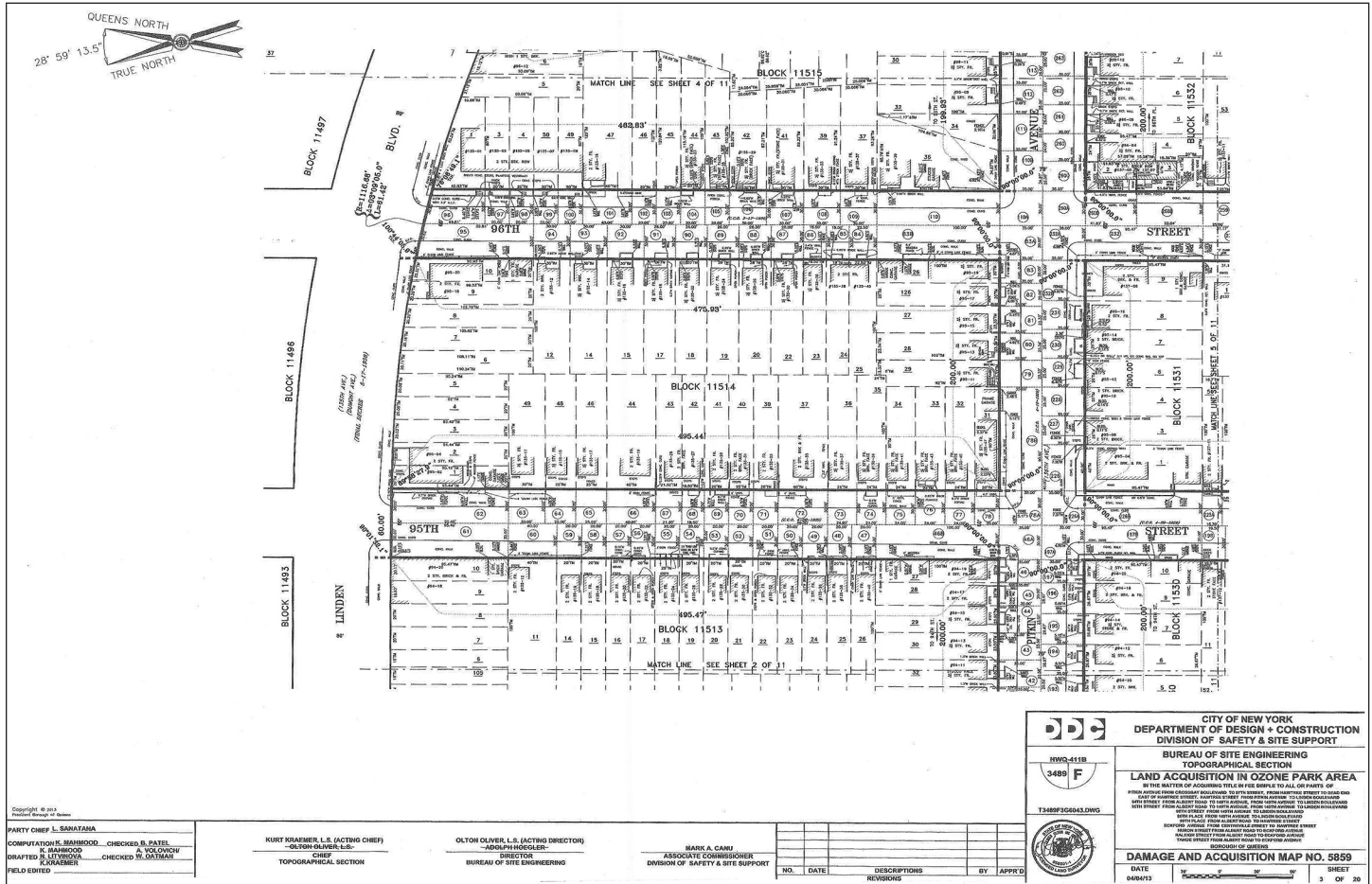
IN THE MATTER OF ACQUIRING TITLE IN FEE SIMPLE TO ALL OR PARTS OF

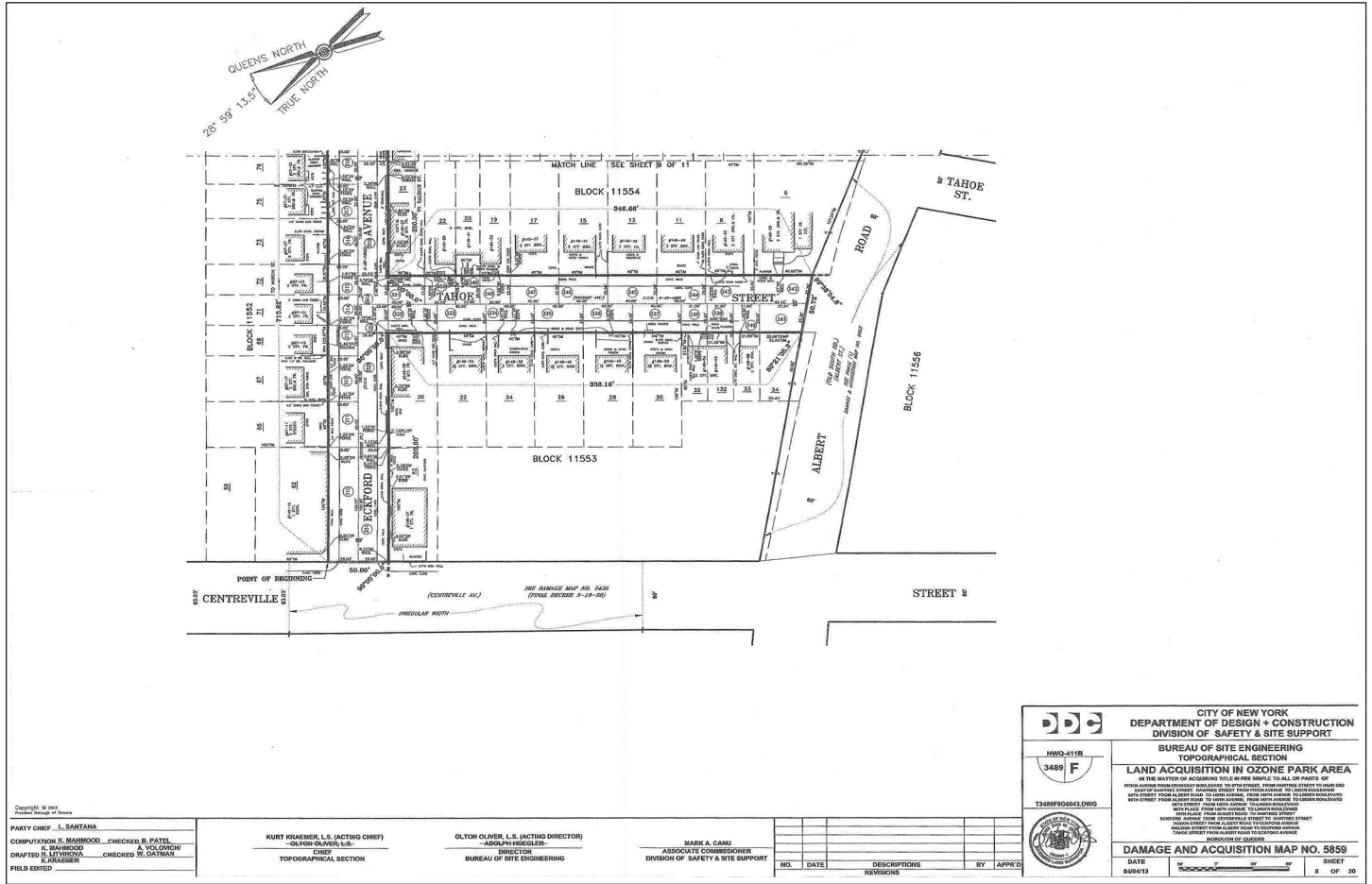
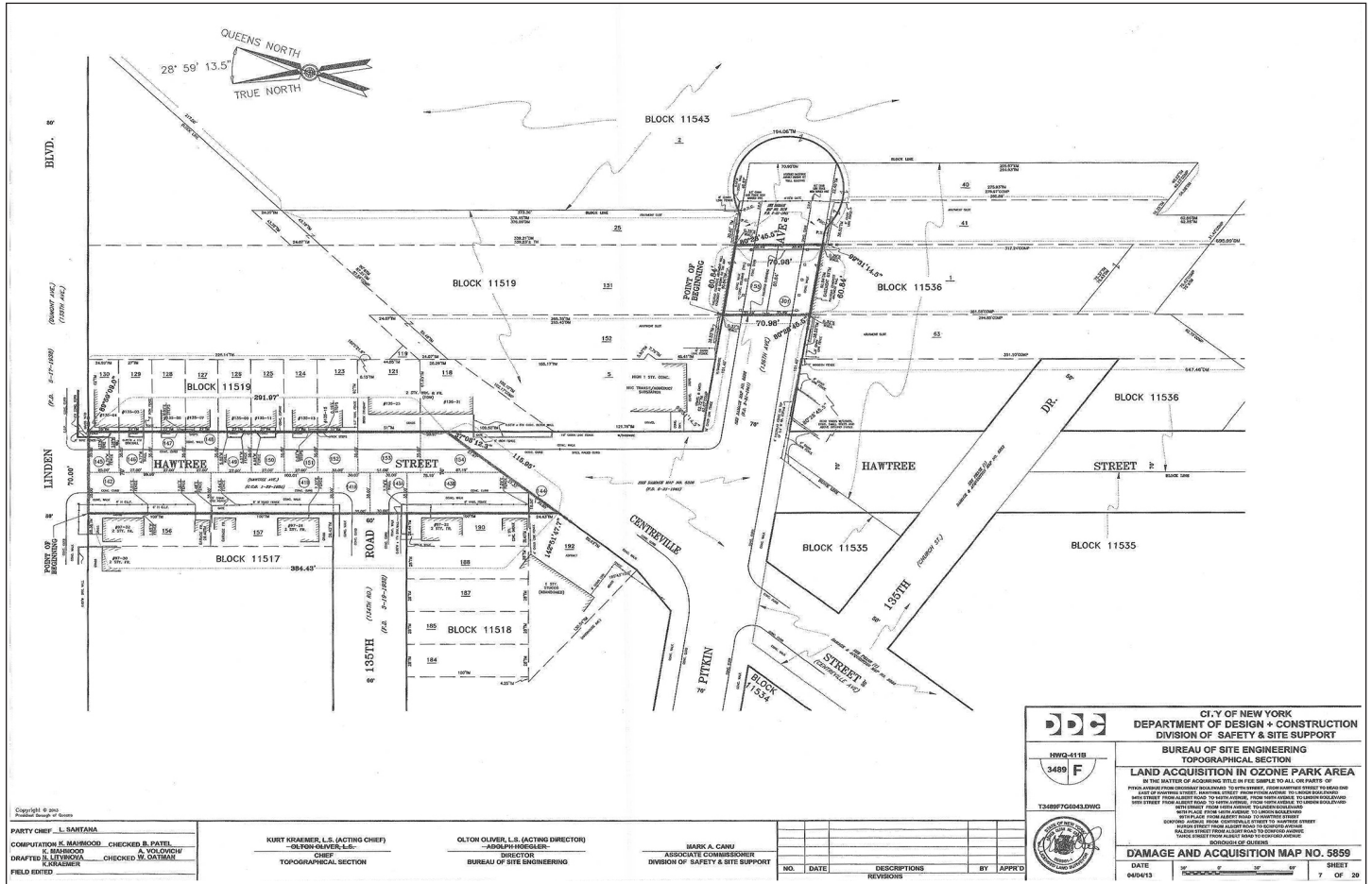
DAMAGE AND ACQUISITION MAP NO. 5859

DATE: 06/04/13

NOT TO SCALE

SHEET 2 OF 29





PARCEL NO.	ADJACENT BLOCK NO.	ADJACENT TO LOT NO.	REPUTED OWNER OF ADJACENT LOT	AREA IN SQFT		REMARKS	REMARKS
				TAXED	REMARKS		
1	11512	6	D & A REALTY CORP	548	N/A	BD of 9th Street (C.O.C. 2-27-1927)	This part of the street is being taken subject to the encroachment of the building on lot 6 in tax block 11512, as long as such encroachment shall stand.
2		4	YEMO BERFOLIN	218	N/A	BD of 9th Street (C.O.C. 2-27-1927)	
3		103	ARIMA, GIOVARE	575	N/A	BD of 9th Street (C.O.C. 2-27-1927)	
4		2	TERRAZZO JOSEPH	570	N/A	BD of 9th Street (C.O.C. 2-27-1927)	
5		1	BATTISTIA MARIA, DO	670	N/A	BD of 9th Street (C.O.C. 2-27-1927)	
6		7	BLVIN, MARGARET M	750	N/A	BD of 9th Street (C.O.C. 2-27-1927)	
7		8	F CARABELLA	750	N/A	BD of 9th Street (C.O.C. 2-27-1927)	
8		8	VEHAKATIC WISN	750	N/A	BD of 9th Street (C.O.C. 2-27-1927)	
9		10	DESECCY STEPHEN	750	N/A	BD of 9th Street (C.O.C. 2-27-1927)	
10		11	GARGAS ANNE C	750	N/A	BD of 9th Street (C.O.C. 2-27-1927)	
11		12	GARBALDI, MICHAEL A	750	N/A	BD of 9th Street (C.O.C. 2-27-1927)	
12		13	STRONCHI, MARCO	750	N/A	BD of 9th Street (C.O.C. 2-27-1927)	
13		14	SIRIA, SOLORES	750	N/A	BD of 9th Street (C.O.C. 2-27-1927)	
14		15	FRUTKIN, ELIZABETH	750	N/A	BD of 9th Street (C.O.C. 2-27-1927)	
15		16	PATRICK BRUNY	700	N/A	BD of 9th Street (C.O.C. 2-27-1927)	
16		17	BONOMO BRUNY	750	N/A	BD of 9th Street (C.O.C. 2-27-1927)	
17		18	BONOMO, RENE H	750	N/A	BD of 9th Street (C.O.C. 2-27-1927)	
18		30	GIVALLER, ANGELO	630	N/A	BD of 9th Street (C.O.C. 2-27-1927)	
19		31	RODRIGUEZ, JOSE	618	N/A	BD of 9th Street (C.O.C. 2-27-1927)	
20		32	LAZAR, DANIEL	615	N/A	BD of 9th Street (C.O.C. 2-27-1927)	
21		33	FRANCESCO A. ACCIATA	615	N/A	BD of 9th Street (C.O.C. 2-27-1927)	
22		24	ZAFARA JAMES J	325	N/A	BD of 9th Street (C.O.C. 2-27-1927)	
23		24	ZAFARA JAMES J	1,050	N/A	BD of 9th Street (C.O.C. 2-27-1927)	
24		24	ZAFARA JAMES J	3,500	N/A	BD of 9th Street (C.O.C. 2-27-1927)	
25	11512	27	KING CROSSMAN REALTY INC	3,473	N/A	BD of 9th Street (C.O.C. 2-27-1927)	This part of the street is being taken subject to the encroachment of the garage on lot 24 in tax block 11512, as long as such encroachment shall stand.
26		1	SOEYET M. BAUR	2,844	N/A	BD of 9th Street (C.O.C. 2-27-1927)	This part of the street is being taken subject to the encroachment of the building on lot 1 in tax block 11513, as long as such encroachment shall stand.
27		51	JAMESI, DEBORA J	1,060	N/A	BD of 9th Street (C.O.C. 2-27-1927)	
28		30	MARFA, JOSEPH	600	N/A	BD of 9th Street (C.O.C. 2-27-1927)	
29		48	JOSEPH M. PATI	600	N/A	BD of 9th Street (C.O.C. 2-27-1927)	
30		43	VIKAL, MELISSA	600	N/A	BD of 9th Street (C.O.C. 2-27-1927)	
31		47	POPAL, TRACE	600	N/A	BD of 9th Street (C.O.C. 2-27-1927)	
32		48	MUNIZ, VICTOR	600	N/A	BD of 9th Street (C.O.C. 2-27-1927)	
33		45	MURPHY, RICHARD	600	N/A	BD of 9th Street (C.O.C. 2-27-1927)	
34		44	SALICRIS, SANDY	700	N/A	BD of 9th Street (C.O.C. 2-27-1927)	
35		42	MARINO, WOODWARD	700	N/A	BD of 9th Street (C.O.C. 2-27-1927)	
36		41	WELCH, GEORGE	700	N/A	BD of 9th Street (C.O.C. 2-27-1927)	
37		38	FRAN, JEFF	700	N/A	BD of 9th Street (C.O.C. 2-27-1927)	
38		38	LAGOMERA, JOSEPH	700	N/A	BD of 9th Street (C.O.C. 2-27-1927)	
39		36	MORALE, JOHN	700	N/A	BD of 9th Street (C.O.C. 2-27-1927)	
40		26	HERNAN, ECKY M	3,000	N/A	BD of 9th Street (C.O.C. 2-27-1927)	This part of the street is being taken subject to the encroachment of the garage on lot 26 in tax block 11513, as long as such encroachment shall stand.
41		26	HERNAN, ECKY M	1,090	N/A	BD of 9th Street (C.O.C. 2-27-1927)	
42		26	HERNAN, ECKY M	447	N/A	BD of 9th Street (C.O.C. 2-27-1927)	
43		35	BOYLE, JOHN	823	N/A	BD of 9th Street (C.O.C. 2-27-1927)	
44		34	JACOBSON, RICHARD	823	N/A	BD of 9th Street (C.O.C. 2-27-1927)	
45		33	ANNI, MICHAEL	823	N/A	BD of 9th Street (C.O.C. 2-27-1927)	
46		32	CARROLL, EDWIN D	823	N/A	BD of 9th Street (C.O.C. 2-27-1927)	
47		30	ROMAN, AUSTIN ROSS	823	N/A	BD of 9th Street (C.O.C. 2-27-1927)	
48	11513	29	SUNSHINE BRONDA	823	N/A	BD of 9th Street (C.O.C. 2-27-1927)	

Note: NONE OF THE PROPERTY BEING TAKEN IS BEING TAKEN SUBJECT TO THE ENCROACHMENT OF CERTAIN SPECIFIC STRUCTURES, IMPROVEMENTS AND APPURTENANCES STANDING OR BOUNDING PARTLY UPON THE PARCELS TO BE ACQUIRED AND PARTLY UPON THE LANDS AND PREMISES ADJOINING THE SAME, AS LONG AS SUCH ENCROACHMENTS SHALL STAND. SEE THE CHART TO DETERMINE WHICH LOTS ARE BEING TAKEN SUBJECT TO ENCROACHMENT

PARITY CHEF: L. SANTANA
COMPUTATION: K. BAMBROO, CHECKED: B. DATEL, K. BAMBROO, A. VORONCH
DRAWN BY: S. LITVINOVA, CHECKED: V. OATMAN, K. BAMBROO

HURT KRAMER, L.S. (ACTING CHIEF)
OLTON OLIVIER, L.S. (ACTING DIRECTOR)
ADOLPHI HOEGELER
DIRECTOR
BUREAU OF SITE ENGINEERING

MARK A. CANI
ASSOCIATE COMMISSIONER
DIVISION OF SAFETY & SITE SUPPORT

NO.	DATE	DESCRIPTIONS	BY	APPR'D

CITY OF NEW YORK
DEPARTMENT OF DESIGN + CONSTRUCTION
DIVISION OF SAFETY & SITE SUPPORT

BUREAU OF SITE ENGINEERING
TOPOGRAPHICAL SECTION

LAND ACQUISITION IN OZONE PARK AREA

DAMAGE AND ACQUISITION MAP NO. 5859

DATE: 04/07/13

SHEET: 11 OF 20

PARCEL NO.	ADJACENT BLOCK NO.	ADJACENT TO LOT NO.	REPUTED OWNER OF ADJACENT LOT	AREA IN SQFT		REMARKS	REMARKS
				TAXED	REMARKS		
49	11513	28	BARON, ANDREW P	700	N/A	BD of 9th Street (C.O.C. 4-10-1926)	
50		27	BARON, PATRICIA	700	N/A	BD of 9th Street (C.O.C. 4-10-1926)	
51		27	BARON, PATRICIA	1,050	N/A	BD of 9th Street (C.O.C. 4-10-1926)	
52		27	BARON, PATRICIA	3,000	N/A	BD of 9th Street (C.O.C. 4-10-1926)	
53		26	PAGGALA, LUCY	600	N/A	BD of 9th Street (C.O.C. 4-10-1926)	
54		25	BEELS, LAUREL	600	N/A	BD of 9th Street (C.O.C. 4-10-1926)	
55		24	MARO BARROS	600	N/A	BD of 9th Street (C.O.C. 4-10-1926)	
56		23	GRAVES, RICHY	600	N/A	BD of 9th Street (C.O.C. 4-10-1926)	
57		22	ANNA MARIE OTT	600	N/A	BD of 9th Street (C.O.C. 4-10-1926)	
58		21	SUSAN SARDULLO	600	N/A	BD of 9th Street (C.O.C. 4-10-1926)	
59		20	FRANCONE, SALVATORE W.	600	N/A	BD of 9th Street (C.O.C. 4-10-1926)	
60		19	FRONKES, WISWALD	600	N/A	BD of 9th Street (C.O.C. 4-10-1926)	
61		18	PETER A. CROSBY	600	N/A	BD of 9th Street (C.O.C. 4-10-1926)	
62		17	LAWRENSON DANIEL	600	N/A	BD of 9th Street (C.O.C. 4-10-1926)	
63		16	MORI, A. CHRISTOPHER	600	N/A	BD of 9th Street (C.O.C. 4-10-1926)	
64		15	OSGAY, DAVID	600	N/A	BD of 9th Street (C.O.C. 4-10-1926)	
65		14	FRANCIS MARY C	600	N/A	BD of 9th Street (C.O.C. 4-10-1926)	
66		13	PETERI, DOMENICO	1,200	N/A	BD of 9th Street (C.O.C. 4-10-1926)	
67	11513	10	NICHOL, MARYANN	2,844	N/A	BD of 9th Street (C.O.C. 4-10-1926)	This part of the street is being taken subject to the encroachment of the garage on lot 10 in tax block 11513, as long as such encroachment shall stand.
68		1	WELCH, DANIEL	600	N/A	BD of 9th Street (C.O.C. 4-10-1926)	
69	11514	49	THEYAL, JERRY	300	N/A	BD of 9th Street (C.O.C. 4-10-1926)	
70		48	THEYAL, SUSAN	300	N/A	BD of 9th Street (C.O.C. 4-10-1926)	
71		46	WELCH, DEBORAH	750	N/A	BD of 9th Street (C.O.C. 4-10-1926)	
72		44	WELCH, DANIEL	1,050	N/A	BD of 9th Street (C.O.C. 4-10-1926)	
73		43	FRANCO, LARRY	600	N/A	BD of 9th Street (C.O.C. 4-10-1926)	
74		42	WELCH, DANIEL	855	N/A	BD of 9th Street (C.O.C. 4-10-1926)	
75		41	FRANCO, WENDELLO	600	N/A	BD of 9th Street (C.O.C. 4-10-1926)	
76		40	FRANCO, LARRY	600	N/A	BD of 9th Street (C.O.C. 4-10-1926)	
77		39	OSGAY, DAVID	600	N/A	BD of 9th Street (C.O.C. 4-10-1926)	
78		38	OSGAY, DAVID	600	N/A	BD of 9th Street (C.O.C. 4-10-1926)	
79		37	FRANCO, LARRY	1,200	N/A	BD of 9th Street (C.O.C. 4-10-1926)	
80		36	OSGAY, DAVID	720	N/A	BD of 9th Street (C.O.C. 4-10-1926)	
81		35	FRANCO, LARRY	720	N/A	BD of 9th Street (C.O.C. 4-10-1926)	
82		34	RAY, ALAN VERA	720	N/A	BD of 9th Street (C.O.C. 4-10-1926)	
83		33	KELLY, SEVIN J	720	N/A	BD of 9th Street (C.O.C. 4-10-1926)	
84		32	FRANCO, LARRY	720	N/A	BD of 9th Street (C.O.C. 4-10-1926)	
85		31	WELCH, DANIEL	600	N/A	BD of 9th Street (C.O.C. 4-10-1926)	
86		31	WELCH, DANIEL	1,050	N/A	BD of 9th Street (C.O.C. 4-10-1926)	
87		31	WELCH, DANIEL	2,100	N/A	BD of 9th Street (C.O.C. 4-10-1926)	
88		29	WELCH, DANIEL	817	N/A	BD of 9th Street (C.O.C. 4-10-1926)	This part of the street is being taken subject to the encroachment of the garage on lot 29 in tax block 11514, as long as such encroachment shall stand.
89		28	CARMELINO, RICCARDO	817	N/A	BD of 9th Street (C.O.C. 4-10-1926)	
90		27	FICHI, THOMAS J	817	N/A	BD of 9th Street (C.O.C. 4-10-1926)	
91		26	DONNELL, ANDREW	760	N/A	BD of 9th Street (C.O.C. 4-10-1926)	
92		25	WELCH, DANIEL	760	N/A	BD of 9th Street (C.O.C. 4-10-1926)	
93		24	WELCH, DANIEL	1,050	N/A	BD of 9th Street (C.O.C. 4-10-1926)	
94		23	WELCH, DANIEL	760	N/A	BD of 9th Street (C.O.C. 4-10-1926)	
95		22	ADONIS, VINCENT	875	N/A	BD of 9th Street (C.O.C. 4-10-1926)	
96		21	NEVEL, DORIS	875	N/A	BD of 9th Street (C.O.C. 4-10-1926)	
97		20	ALFARO, CAROLINA	855	N/A	BD of 9th Street (C.O.C. 4-10-1926)	
98		19	WELCH, DANIEL	760	N/A	BD of 9th Street (C.O.C. 4-10-1926)	
99		18	WELCH, DANIEL	760	N/A	BD of 9th Street (C.O.C. 4-10-1926)	
100	11514	38	WELCH, DANIEL	760	N/A	BD of 9th Street (C.O.C. 4-10-1926)	This part of the street is being taken subject to the encroachment of the garage on lot 38 in tax block 11514, as long as such encroachment shall stand.

Note: NONE OF THE PROPERTY BEING TAKEN IS BEING TAKEN SUBJECT TO THE ENCROACHMENT OF CERTAIN SPECIFIC STRUCTURES, IMPROVEMENTS AND APPURTENANCES STANDING OR BOUNDING PARTLY UPON THE PARCELS TO BE ACQUIRED AND PARTLY UPON THE LANDS AND PREMISES ADJOINING THE SAME, AS LONG AS SUCH ENCROACHMENTS SHALL STAND. SEE THE CHART TO DETERMINE WHICH LOTS ARE BEING TAKEN SUBJECT TO ENCROACHMENT

PARITY CHEF: L. SANTANA
COMPUTATION: K. BAMBROO, CHECKED: B. DATEL, K. BAMBROO, A. VORONCH
DRAWN BY: S. LITVINOVA, CHECKED: V. OATMAN, K. BAMBROO

HURT KRAMER, L.S. (ACTING CHIEF)
OLTON OLIVIER, L.S. (ACTING DIRECTOR)
ADOLPHI HOEGELER
DIRECTOR
BUREAU OF SITE ENGINEERING

MARK A. CANI
ASSOCIATE COMMISSIONER
DIVISION OF SAFETY & SITE SUPPORT

NO.	DATE	DESCRIPTIONS	BY	APPR'D

CITY OF NEW YORK
DEPARTMENT OF DESIGN + CONSTRUCTION
DIVISION OF SAFETY & SITE SUPPORT

BUREAU OF SITE ENGINEERING
TOPOGRAPHICAL SECTION

LAND ACQUISITION IN OZONE PARK AREA

DAMAGE AND ACQUISITION MAP NO. 5859

DATE: 04/07/13

SHEET: 12 OF 20

PARCEL NO.	ADJACENT BLOCK NO.	ADJACENT TO LOT NO.	REFUTED OWNER OF ADJACENT LOT*	AREA IN S/OLT		REMARKS	REMARKS
				TAKEN	REMAINING		
100	1180	45	DEPAL, FRANCISCO	705	N/A	SD OF 8TH STREET C.O.C. 4-27-1930	
101		44	WILLIAM P. MARSHO	705	N/A	SD OF 8TH STREET C.O.C. 4-27-1930	
102		45	EARLY LAMERSON	705	N/A	SD OF 8TH STREET C.O.C. 4-27-1930	
103		46	BOLEDO, ANTON	705	N/A	SD OF 8TH STREET C.O.C. 4-27-1930	
104		47	OLIVE FARRHO	705	N/A	SD OF 8TH STREET C.O.C. 4-27-1930	
105		48	SARONIO LUCY	705	N/A	SD OF 8TH STREET C.O.C. 4-27-1930	
106		49	M J REUDO	705	N/A	SD OF 8TH STREET C.O.C. 4-27-1930	
107		51	M LORDEZ, FORNATA	705	N/A	SD OF 8TH STREET C.O.C. 4-27-1930	
108		52	ANDREY FODORCHEN	705	N/A	SD OF 8TH STREET C.O.C. 4-27-1930	
109		1	PEREZ JUAN F	2,844	N/A	SD OF 8TH STREET C.O.C. 4-27-1930	This part of the street is being taken subject to the encroachment of the steps on lot 14 in block 1150, as long as such encroachment shall stand
110		1	PEREZ JUAN F	1,650	N/A	SD OF 8TH STREET (C.O.C. 3-27-1929) & 8TH AVENUE (C.O.C. 10-10-1929)	
111		1	PEREZ JUAN F	400	N/A	SD OF 8TH AVENUE	
112		2	SANTOJA NUESKA	718	N/A	SD OF 8TH AVENUE	
113		3	BARANOVICZ, DANIELA	718	N/A	SD OF 8TH AVENUE	
114		4	ORTEL, ANJALA	717	N/A	SD OF 8TH AVENUE	
115		5	B PRINCE	717	N/A	SD OF 8TH AVENUE	
116		6	SOVITSA FRANK	633	N/A	SD OF 8TH AVENUE	
117		7	L EMANUELA	633	N/A	SD OF 8TH AVENUE	
118		8	J MARTIN	633	N/A	SD OF 8TH AVENUE	
119		10	HENRIQUE, ERN ANGE	700	N/A	SD OF 8TH AVENUE	
120		10	HENRIQUE, ERN ANGE	1,050	N/A	SD OF 8TH AVENUE (C.O.C. 4-10-1929) & 8TH STREET (C.O.C. 4-10-1929)	
121		10	HENRIQUE, ERN ANGE	2,844	N/A	SD OF 8TH STREET	This part of the street is being taken subject to the encroachment of the building, steps and garage on lot 14 in block 1150, as long as such encroachment shall stand
122		11	ILEY COO, M	585	N/A	SD OF 8TH STREET	This part of the street is being taken subject to the encroachment of the steps on lot 13 in block 1150, as long as such encroachment shall stand
123		12	JACOBUS DE PETER	585	N/A	SD OF 8TH STREET	This part of the street is being taken subject to the encroachment of the steps on lot 13 in block 1150, as long as such encroachment shall stand
124		13	SOGAL, DAN M	640	N/A	SD OF 8TH STREET	This part of the street is being taken subject to the encroachment of the steps on lot 13 in block 1150, as long as such encroachment shall stand
125		14	GARCINO JOSEF J	1,200	N/A	SD OF 8TH STREET	This part of the street is being taken subject to the encroachment of the steps on lot 14 in block 1150, as long as such encroachment shall stand
126		16	BRUNA ANTONIETTE	1,200	N/A	SD OF 8TH STREET	
127		20	CARRAN, WELA A	600	N/A	SD OF 8TH STREET	This part of the street is being taken subject to the encroachment of the steps on lot 20 in block 1150, as long as such encroachment shall stand
128		21	ENRIQUETA, EDUARDO	600	N/A	SD OF 8TH STREET	
129		22	CHIK, NICHOLAS	600	N/A	SD OF 8TH STREET	
130		23	JOSÉ RODRIGO	600	N/A	SD OF 8TH STREET	
131		24	RODRIG, MICHAEL	600	N/A	SD OF 8TH STREET	
132		25	PONCELA, FELIX	600	N/A	SD OF 8TH STREET	
133		26	M RINARD	600	N/A	SD OF 8TH STREET	
134		27	THOMAS NETER	600	N/A	SD OF 8TH STREET	
135	1180	28	QUARTO ANNA	2,800	N/A	SD OF 8TH STREET	
136	1181	30	ANTHONY PEGANO	2,800	N/A	SD OF 8TH STREET	
137		30	JOHN A. CALO	900	N/A	SD OF 8TH STREET	
138		30	LARENDE VABANO	900	N/A	SD OF 8TH STREET	
139		40	TANNEY - GILLES, SOL	900	N/A	SD OF 8TH STREET	
140		41	BERNAL, BRUNAMARITA	900	N/A	SD OF 8TH STREET	
141		42	MELON GONZALEZ	900	N/A	SD OF 8TH STREET	
142		43	HORNIG, JOHN	600	N/A	SD OF 8TH STREET	
143		44	FERRATA ELIZABETH	500	N/A	SD OF 8TH STREET	
144		45	US BANK NATIONAL ASSOCIATION, AT SUO	700	N/A	SD OF 8TH STREET	
145		46	FRANK, MARCO	700	N/A	SD OF 8TH STREET	
146		47	JOSE A. CASERO	700	N/A	SD OF 8TH STREET	
147		48	EDUARDO LUNA	700	N/A	SD OF 8TH STREET	
148		48	EDUARDO LUNA	700	N/A	SD OF 8TH STREET	
149		48	EDUARDO LUNA	700	N/A	SD OF 8TH STREET	
150		48	EDUARDO LUNA	700	N/A	SD OF 8TH STREET	
151	1181	50	FRONEL, ROBERT	600	N/A	SD OF 8TH STREET C.O.C. 4-10-1929	

NOTE: SOME OF THE PROPERTY BEING TAKEN IS BEING TAKEN SUBJECT TO THE ENCROACHMENT OF CERTAIN SPECIFIED ENCROACHMENTS, IMPROVEMENTS AND APPURTENANCES, EXTENDING OR PERTAINING PARTLY UPON THE PARCELS TO BE ACQUIRED AND PARTLY UPON THE LOTS AND PREMISES ADJACENT TO THE SAME, AS SHOWN ON SUCH ENCROACHMENTS SMALL STAND. SEE THE CHART TO DETERMINE WHICH LOTS ARE BEING TAKEN SUBJECT TO ENCROACHMENT

COPYRIGHT © BY THE CITY OF NEW YORK
 PARTLY CHECKED BY L. SANTANA
 COMPUTATION BY K. MARSHO, CHECKED BY B. PATEL
 R. HANNOOD, K. VOLKOVICH
 DRAFTED BY E. LITVINOVA, CHECKED BY G. RATMAN
 R. KANARSKY
 FIELD EDITOR

KURT ROEMER, L.S. (ACTING CHIEF)
 OLTON OLIVER, L.S. (ACTING DIRECTOR)
 A. ROBINSON-HOGGLES
 CHIEF
 DIRECTOR
 BUREAU OF SITE ENGINEERING

OLTON OLIVER, L.S. (ACTING DIRECTOR)
 A. ROBINSON-HOGGLES
 CHIEF
 DIRECTOR
 BUREAU OF SITE ENGINEERING

MARK A. CANU
 ASSOCIATE COMMISSIONER
 DIVISION OF SAFETY & SITE SUPPORT

DDC
 CITY OF NEW YORK
 DEPARTMENT OF DESIGN + CONSTRUCTION
 DIVISION OF SAFETY & SITE SUPPORT
 BUREAU OF SITE ENGINEERING
 TOPOGRAPHICAL SECTION
LAND ACQUISITION IN OZONE PARK AREA
 IN THE MATTER OF ACQUIRING TITLE IN FEE SIMPLE TO ALL OR PARTS OF
 CERTAIN LOTS AND PREMISES ADJACENT TO THE LOTS AND PREMISES TO BE ACQUIRED
 AND PARTLY UPON THE LOTS AND PREMISES ADJACENT TO THE SAME, AS SHOWN ON SUCH ENCROACHMENTS
 SMALL STAND. SEE THE CHART TO DETERMINE WHICH LOTS ARE BEING TAKEN SUBJECT TO ENCROACHMENT
 DAMAGE AND ACQUISITION MAP NO. 5859
 DATE: 04/04/13
 SHEET: 15 OF 20

PARCEL NO.	ADJACENT BLOCK NO.	ADJACENT TO LOT NO.	REFUTED OWNER OF ADJACENT LOT*	AREA IN S/OLT		REMARKS	REMARKS
				TAKEN	REMAINING		
152	1181	51	FRONEL, ROBERT	501	N/A	SD OF 8TH STREET C.O.C. 4-10-1929	
153		1	ROBERT FRONEL	2,844	N/A	SD OF 8TH STREET C.O.C. 4-10-1929	
154		1	ROBERT FRONEL	1,650	N/A	SD OF 8TH STREET (C.O.C. 3-27-1929) & 8TH AVENUE (C.O.C. 10-10-1929)	
155		1	ROBERT FRONEL	1,400	N/A	SD OF 8TH AVENUE	
156		3	TERESA ASARO	875	N/A	SD OF 8TH AVENUE	
157		4	85-10 FIFTH AVENUE LLC	875	N/A	SD OF 8TH AVENUE	
158		6	JOSE A. BALON	875	N/A	SD OF 8TH AVENUE	
159		7	IRMA, VITO A	875	N/A	SD OF 8TH AVENUE	This part of the street is being taken subject to the encroachment of the steps on lot 7 in block 1151, as long as such encroachment shall stand
160		9	CIBELLO BURN	875	N/A	SD OF 8TH AVENUE	
161		9	SAVATORE SARTORI	2,844	N/A	SD OF 8TH STREET	
162		9	SAVATORE SARTORI	1,650	N/A	SD OF 8TH AVENUE (C.O.C. 4-10-1929) & 8TH STREET (C.O.C. 4-10-1929)	
163		9	SAVATORE SARTORI	1,215	N/A	SD OF 8TH STREET	
164		11	NEERON, GLOBA	640	N/A	SD OF 8TH STREET	
165		12	JOSE CARMEN	640	N/A	SD OF 8TH STREET	
166		13	WISCHY, MARCET	640	N/A	SD OF 8TH STREET	
167		14	EMANUELE ROZENTIN	640	N/A	SD OF 8TH STREET	
168		15	IRAZDE, JANICE	640	N/A	SD OF 8TH STREET	
169		16	ZINWETA VOLKOVICH	640	N/A	SD OF 8TH STREET	
170		17	PAUL, JOSEPH	640	N/A	SD OF 8TH STREET	
171		18	MILLS, BEN	640	N/A	SD OF 8TH STREET	
172		19	J CANARSA	640	N/A	SD OF 8TH STREET	
173		21	SPIRALERI JOSEPH	640	N/A	SD OF 8TH STREET	
174		22	SPIRALERI FRANK R	640	N/A	SD OF 8TH STREET	
175		23	SERIALIA, EDWIN M	640	N/A	SD OF 8TH STREET	
176		24	FANELLI JANE E	910	N/A	SD OF 8TH STREET	
177		28	D C A S	90	N/A	SD OF 8TH STREET	
178	1181	28	PALMO, JOSE JESS	1,363	N/A	SD OF 8TH STREET	
179	1182	31	HERNANDEZ-PARRILA, CAROLINE	1,014	N/A	SD OF 8TH STREET	
180		31	HERNANDEZ-PARRILA, CAROLINE	1,867	N/A	SD OF 8TH STREET	
181		42	RALPH, ANNE	750	N/A	SD OF 8TH STREET	
182		43	JANUSKA BONARSKI	750	N/A	SD OF 8TH STREET	
183		44	EDMUND, KONARA	750	N/A	SD OF 8TH STREET	
184		45	OSWALD, LINA MARIE	750	N/A	SD OF 8TH STREET	
185		46	FERNANDEZ, JOSE	750	N/A	SD OF 8TH STREET	
186		47	THOMAS FRANCIS MENCUSI	750	N/A	SD OF 8TH STREET	
187		48	CELEBRINO THOMAS J	750	N/A	SD OF 8TH STREET	
188		49	INDARA ODESSA	750	N/A	SD OF 8TH STREET	
189		50	JANHOFF PRICE	750	N/A	SD OF 8TH STREET	
190		51	GLASDIN, MARIE	750	N/A	SD OF 8TH STREET	
191		52	CONRI SALVATORE	750	N/A	SD OF 8TH STREET	
192		53	LOUIS LASSALLE	750	N/A	SD OF 8TH STREET	
193		3	LEONARD BRAY, BETHUN H	1,409	N/A	SD OF 8TH STREET	
194		2	THOMAS L. LOMEL, R	1,355	N/A	SD OF 8TH STREET	
195		2	THOMAS L. LOMEL, R	1,050	N/A	SD OF 8TH STREET (C.O.C. 3-17-1930) & 8TH AVENUE (C.O.C. 4-10-1929)	
196		2	THOMAS L. LOMEL, R	910	N/A	SD OF 8TH AVENUE	
197		4	8604 FIFTH HOLDING CORP	840	N/A	SD OF 8TH AVENUE	
198		5	RONA SHERIDAN, EILEY	875	N/A	SD OF 8TH AVENUE	
199	1182	6	MCCORMACK JOHN J	875	N/A	SD OF 8TH AVENUE (C.O.C. 4-10-1929)	

NOTE: SOME OF THE PROPERTY BEING TAKEN IS BEING TAKEN SUBJECT TO THE ENCROACHMENT OF CERTAIN SPECIFIED ENCROACHMENTS, IMPROVEMENTS AND APPURTENANCES, EXTENDING OR PERTAINING PARTLY UPON THE PARCELS TO BE ACQUIRED AND PARTLY UPON THE LOTS AND PREMISES ADJACENT TO THE SAME, AS SHOWN ON SUCH ENCROACHMENTS SMALL STAND. SEE THE CHART TO DETERMINE WHICH LOTS ARE BEING TAKEN SUBJECT TO ENCROACHMENT

COPYRIGHT © BY THE CITY OF NEW YORK
 PARTLY CHECKED BY L. SANTANA
 COMPUTATION BY K. MARSHO, CHECKED BY B. PATEL
 R. HANNOOD, K. VOLKOVICH
 DRAFTED BY E. LITVINOVA, CHECKED BY G. RATMAN
 R. KANARSKY
 FIELD EDITOR

KURT ROEMER, L.S. (ACTING CHIEF)
 OLTON OLIVER, L.S. (ACTING DIRECTOR)
 A. ROBINSON-HOGGLES
 CHIEF
 DIRECTOR
 BUREAU OF SITE ENGINEERING

OLTON OLIVER, L.S. (ACTING DIRECTOR)
 A. ROBINSON-HOGGLES
 CHIEF
 DIRECTOR
 BUREAU OF SITE ENGINEERING

MARK A. CANU
 ASSOCIATE COMMISSIONER
 DIVISION OF SAFETY & SITE SUPPORT

DDC
 CITY OF NEW YORK
 DEPARTMENT OF DESIGN + CONSTRUCTION
 DIVISION OF SAFETY & SITE SUPPORT
 BUREAU OF SITE ENGINEERING
 TOPOGRAPHICAL SECTION
LAND ACQUISITION IN OZONE PARK AREA
 IN THE MATTER OF ACQUIRING TITLE IN FEE SIMPLE TO ALL OR PARTS OF
 CERTAIN LOTS AND PREMISES ADJACENT TO THE LOTS AND PREMISES TO BE ACQUIRED
 AND PARTLY UPON THE LOTS AND PREMISES ADJACENT TO THE SAME, AS SHOWN ON SUCH ENCROACHMENTS
 SMALL STAND. SEE THE CHART TO DETERMINE WHICH LOTS ARE BEING TAKEN SUBJECT TO ENCROACHMENT
 DAMAGE AND ACQUISITION MAP NO. 5859
 DATE: 04/04/13
 SHEET: 16 OF 20

PARCEL NO.	ADJACENT BLOCK NO.	ADJACENT TO LOT NO.	REPUTED OWNER OF ADJACENT LOT	AREA IN SQ FT		REMARKS	REMARKS
				TAKEN	REMAINING		
804	11533	7	DESEL, DAVID	474	N/A	BD OF 56TH AVENUE C.E.D. 4-10-1929	
805		8	DUNPHY, LEONARD S.	475	N/A	BD OF 56TH AVENUE C.E.D. 4-10-1929	
806		9	MCVITT, JOHNE	475	N/A	BD OF 56TH AVENUE C.E.D. 4-10-1929	
807		10	JERISA, MARIE	475	N/A	BD OF 56TH AVENUE C.E.D. 4-10-1929	
808		10	JERISA, MARIE	1,050	N/A	BD OF 56TH AVENUE (C.O.A. 4-10-1929) & 56TH PLACE (C.O.A. 4-22-1930)	
809		11	PURDSON, ANNAMIE	750	N/A	BD OF 56TH AVENUE C.E.D. 4-22-1930	
810		12	W'AMBRIDGE, JAMES	750	N/A	BD OF 56TH AVENUE C.E.D. 4-22-1930	
811		13	MARCEL A. ROSA	750	N/A	BD OF 56TH AVENUE C.E.D. 4-22-1930	
812		14	HELENE GIBSON	750	N/A	BD OF 56TH AVENUE C.E.D. 4-22-1930	
813		15	BOULEE, JR. RAFAEL	750	N/A	BD OF 56TH AVENUE C.E.D. 4-22-1930	
814		16	D'AMICO, JOHNN	750	N/A	BD OF 56TH AVENUE C.E.D. 4-22-1930	
815		17	BOG, CLAY W.	750	N/A	BD OF 56TH AVENUE C.E.D. 4-22-1930	
816		18	LOPEZ, FLORENTINO	750	N/A	BD OF 56TH AVENUE C.E.D. 4-22-1930	
817		19	ARBUZZO, ANTHONY	750	N/A	BD OF 56TH AVENUE C.E.D. 4-22-1930	
818		20	BUONICCONTI, BRUNO	750	N/A	BD OF 56TH AVENUE C.E.D. 4-22-1930	
819		21	WAM, HANNOH A.	750	N/A	BD OF 56TH AVENUE C.E.D. 4-22-1930	
820		22	KATZ, LARRY ERNEST	750	N/A	BD OF 56TH AVENUE C.E.D. 4-22-1930	
821	11531	33	FLAJO, JAMES JR.	2,000	N/A	BD OF 56TH AVENUE C.E.D. 4-22-1930	
822	11531	32	RYAN, JASON	2,000	N/A	BD OF 56TH AVENUE C.E.D. 4-22-1930	
823		35	GUZMAN, NINA	750	N/A	BD OF 56TH AVENUE C.E.D. 4-22-1930	
824		36	MORDEZ, ALBERTO	750	N/A	BD OF 56TH AVENUE C.E.D. 4-22-1930	
825		37	DEFENDI, ALEX	750	N/A	BD OF 56TH AVENUE C.E.D. 4-22-1930	
826		38	PETER H. BELL	750	N/A	BD OF 56TH AVENUE C.E.D. 4-22-1930	
827		39	LEONARDY, CRIZ	750	N/A	BD OF 56TH AVENUE C.E.D. 4-22-1930	
828		40	VAZQUEZ, VICTOR	750	N/A	BD OF 56TH AVENUE C.E.D. 4-22-1930	
829		41	BARRECHIO, ENA	750	N/A	BD OF 56TH AVENUE C.E.D. 4-22-1930	
830		42	DELAHOY, JOSEPH	750	N/A	BD OF 56TH AVENUE C.E.D. 4-22-1930	
831		43	GLASS, NORMAN W.	750	N/A	BD OF 56TH AVENUE C.E.D. 4-22-1930	
832		44	OSTER, NORMAN M.	750	N/A	BD OF 56TH AVENUE C.E.D. 4-22-1930	
833		45	LEWIS, WILBERT	750	N/A	BD OF 56TH AVENUE C.E.D. 4-22-1930	
834		46	SHREY, PAREENA	750	N/A	BD OF 56TH AVENUE C.E.D. 4-22-1930	
835		1	JARUCHI, ELIZBETA	2,864	N/A	BD OF 56TH AVENUE C.E.D. 4-22-1930	
836		1	JARUCHI, ELIZBETA	1,050	N/A	BD OF 56TH AVENUE (C.O.A. 4-10-1929) & 56TH PLACE (C.O.A. 4-22-1930)	
837		1	JARUCHI, ELIZBETA	875	N/A	BD OF 56TH AVENUE C.E.D. 4-10-1929	
838		2	PEREL, CELISTE	910	N/A	BD OF 56TH AVENUE C.E.D. 4-10-1929	
839		4	PETROVIC, CHARMINE	875	N/A	BD OF 56TH AVENUE C.E.D. 4-10-1929	
840		5	COULAN, EMM	875	N/A	BD OF 56TH AVENUE C.E.D. 4-10-1929	
841		6	DE GATTANO, MICHELLE	875	N/A	BD OF 56TH AVENUE C.E.D. 4-10-1929	
842		7	SCHEIN, ANDREW B.	375	N/A	BD OF 56TH AVENUE C.E.D. 4-10-1929	
843		8	ROBERTO A. ESPERANZA MARTINEZ	875	N/A	BD OF 56TH AVENUE C.E.D. 4-10-1929	
844	11543	10	LEONARD, MARY	840	N/A	BD OF 56TH AVENUE C.E.D. 4-10-1929	
845	11544	6	DOZZATI, FREDY	2,365	N/A	BD OF 56TH AVENUE C.E.D. 4-10-1929	
846	11545	1	MAXFIELD, ARTHUR R.	2,719	N/A	BD OF 56TH AVENUE C.E.D. 4-10-1929	
847	11545	10	REYNOLD, OTISKA	2,000	N/A	BD OF 56TH AVENUE C.E.D. 4-10-1929	
848	11545	12	BRIND, JOSEPH F.	2,891	N/A	BD OF 56TH AVENUE C.E.D. 4-10-1929	

NOTE: SOME OF THE PROPERTY BEING TAKEN IS BEING TAKEN SUBJECT TO THE ENCROACHMENT OF CERTAIN SPECIFIED STRUCTURES, IMPROVEMENTS AND APPURTENANCES STANDING OR MANTAINED PARTLY UPON THE PARCELS TO BE ACQUIRED AND PARTLY UPON THE LOTS AND PLACES ADJOINING THE SAME, AS LOW AS SUCH ENCROACHMENTS SHALL STAND. SEE THE CHART TO DETERMINE WHICH LOTS ARE BEING TAKEN SUBJECT TO ENCROACHMENT

Note: The "total" area of the parcel shown in the adjacent column is the original parcel.

PARITY CHIEF: L. SANTANA
 COMPUTATION: J. MAHMOOD, CHECKED: B. PATEL
 DRAFTED: R. LITVINOV, CHECKED: N. VOLDOVIC
 FIELD EDITED: KARABEN

KURT ROSEMER, L.S. (ACTING CHIEF)
 OLTON OLIVER, L.S. (ACTING DIRECTOR)
 DIRECTOR
 BUREAU OF SITE ENGINEERING

OLTON OLIVER, L.S. (ACTING DIRECTOR)
 ANDREW HIGGINS
 DIRECTOR
 BUREAU OF SITE ENGINEERING

MARK A. CANU
 ASSOCIATE COMMISSIONER
 DIVISION OF SAFETY & SITE SUPPORT

NO.	DATE	DESCRIPTIONS	BY	APPROV

CITY OF NEW YORK
 DEPARTMENT OF DESIGN + CONSTRUCTION
 DIVISION OF SAFETY & SITE SUPPORT

BUREAU OF SITE ENGINEERING
 TOPOGRAPHICAL SECTION

LAND ACQUISITION IN OZONE PARK AREA

DAMAGE AND ACQUISITION MAP NO. 5859

DATE: 04/04/13 SHEET: 17 OF 20

PARCEL NO.	ADJACENT BLOCK NO.	ADJACENT TO LOT NO.	REPUTED OWNER OF ADJACENT LOT	AREA IN SQ FT		REMARKS	REMARKS
				TAKEN	REMAINING		
849	11546	25	MARIN, ANGE	804	N/A	BD OF 56TH STREET C.E.D. 11-04-1932	
850		27	KARIM, IM J.	1,200	N/A	BD OF 56TH STREET C.E.D. 11-04-1932	
851		29	BEHARY, FERMANAND	1,200	N/A	BD OF 56TH STREET C.E.D. 11-04-1932	
852	11546	1	FALAN, BELANTOR	2,000	N/A	BD OF 56TH STREET C.E.D. 11-04-1932	
853	11552	62	THOMAS R BRNO JR	2,500	N/A	BD OF 56TH AVENUE C.E.D. 5-22-1935	This part of the street is being taken subject to the encroachment of the building on lot 62 in tax block 11552, as long as such encroachment shall stand.
854		65	TORRES, DEZAR	1,200	N/A	BD OF 56TH AVENUE C.E.D. 5-22-1935	
855		67	GLA W RESTA	1,200	N/A	BD OF 56TH AVENUE C.E.D. 5-22-1935	This part of the street is being taken subject to the encroachment of the wall & column on lot 67 in tax block 11552, as long as such encroachment shall stand.
856		69	NECIB, MARIANNEZ	407	N/A	BD OF 56TH AVENUE C.E.D. 5-22-1935	
857		71	ANTHONY, SANDRINA	667	N/A	BD OF 56TH AVENUE C.E.D. 5-22-1935	
858		72	SAMUEL, VICTOR	667	N/A	BD OF 56TH AVENUE C.E.D. 5-22-1935	
859		73	SANCHEZ, MARTHA	1,000	N/A	BD OF 56TH AVENUE C.E.D. 5-22-1935	
860		75	KUHL, BEER	750	N/A	BD OF 56TH AVENUE C.E.D. 5-22-1935	
861		76	NEEL, AUSTRALIA	750	N/A	BD OF 56TH AVENUE C.E.D. 5-22-1935	
862		78	SHREY, VILLAGONZALO	500	N/A	BD OF 56TH AVENUE C.E.D. 5-22-1935	
863		79	VILLAGONZALO, JUAN JR	600	N/A	BD OF 56TH AVENUE C.E.D. 5-22-1935	
864		80	FESTA, NICHOLAS A.	600	N/A	BD OF 56TH AVENUE C.E.D. 5-22-1935	
865		81	GABAZONE, GABRIELE	600	N/A	BD OF 56TH AVENUE C.E.D. 5-22-1935	
866		83	LITVAL, MARIO	600	N/A	BD OF 56TH AVENUE C.E.D. 5-22-1935	
867		84	PHILIP/EMIL BOMBATA	600	N/A	BD OF 56TH AVENUE C.E.D. 5-22-1935	
868		86	MARQUE, ANTHONY M.	1,000	N/A	BD OF 56TH AVENUE C.E.D. 5-22-1935	
869		87	COMBAT, JOSEPH T.	1,000	N/A	BD OF 56TH AVENUE C.E.D. 5-22-1935	
870		89	VARGAS, MARCELO	1,000	N/A	BD OF 56TH AVENUE C.E.D. 5-22-1935	
871		91	VARGAS, MARCELO	1,000	N/A	BD OF 56TH AVENUE C.E.D. 5-22-1935	
872		94	VARGAS, MARCELO	410	N/A	BD OF 56TH AVENUE C.E.D. 5-22-1935	
873		95	VARGAS, MARCELO	671	N/A	BD OF 56TH AVENUE C.E.D. 5-22-1935	
874	11553	95	VARGAS, MARCELO	292	N/A	BD OF 56TH AVENUE C.E.D. 5-22-1935	
875	11553	52	STEVEN W SANDORA	2,500	N/A	BD OF 56TH AVENUE C.E.D. 5-22-1935	
876		20	FONZANA, GIOVANNI	2,000	N/A	BD OF 56TH AVENUE C.E.D. 5-22-1935	
877		20	FONZANA, GIOVANNI	623	N/A	BD OF 56TH AVENUE (C.O.A. 5-22-1935) & 56TH STREET (C.O.A. 5-22-1935)	
878		20	FONZANA, GIOVANNI	1,000	N/A	BD OF 56TH AVENUE C.E.D. 5-22-1935	
879		22	RIGGI, GEORGE	1,000	N/A	BD OF 56TH AVENUE C.E.D. 5-22-1935	
880		24	BARRERA, JR., ROBERT J.	1,000	N/A	BD OF 56TH AVENUE C.E.D. 5-22-1935	
881		28	HARRIS, COLIN	1,000	N/A	BD OF 56TH AVENUE C.E.D. 5-22-1935	
882		28	BROWNE, BERNARD	1,000	N/A	BD OF 56TH AVENUE C.E.D. 5-22-1935	
883		30	FREEMAN, CLIFFORD	1,000	N/A	BD OF 56TH AVENUE C.E.D. 5-22-1935	
884		32	SINGH, JAMAL, AAKET	537	N/A	BD OF 56TH AVENUE C.E.D. 5-22-1935	
885		132	MARQUE, RIVERA	537	N/A	BD OF 56TH AVENUE C.E.D. 5-22-1935	
886		33	LISA LOU A/P/A SHU F	537	N/A	BD OF 56TH AVENUE C.E.D. 5-22-1935	
887	11553	34	AREVAL, ESTERCHIN	605	N/A	BD OF 56TH AVENUE C.E.D. 5-22-1935	
888	11554	6	MARQUE, ANTHONY	1,113	N/A	BD OF 56TH AVENUE C.E.D. 5-22-1935	
889		8	VINCENZI, SANDRINI	1,000	N/A	BD OF 56TH AVENUE C.E.D. 5-22-1935	
890		11	HONNANZI, MARIELA	1,000	N/A	BD OF 56TH AVENUE C.E.D. 5-22-1935	
891		13	ADONISA DELVA O	1,000	N/A	BD OF 56TH AVENUE C.E.D. 5-22-1935	
892		15	BACHANDANAN, SHANKAR	1,000	N/A	BD OF 56TH AVENUE C.E.D. 5-22-1935	
893		17	VIGILLO, VINCENT	1,000	N/A	BD OF 56TH AVENUE C.E.D. 5-22-1935	
894		19	SANCHEZ, LUIS M.	625	N/A	BD OF 56TH AVENUE C.E.D. 5-22-1935	
895		23	CAVALIER, CATHERINE	500	N/A	BD OF 56TH AVENUE C.E.D. 5-22-1935	
896	11554	22	BRIN-BOAL, ANDEL A.	625	N/A	BD OF 56TH AVENUE C.E.D. 5-22-1935	

NOTE: SOME OF THE PROPERTY BEING TAKEN IS BEING TAKEN SUBJECT TO THE ENCROACHMENT OF CERTAIN SPECIFIED STRUCTURES, IMPROVEMENTS AND APPURTENANCES STANDING OR MANTAINED PARTLY UPON THE PARCELS TO BE ACQUIRED AND PARTLY UPON THE LOTS AND PLACES ADJOINING THE SAME, AS LOW AS SUCH ENCROACHMENTS SHALL STAND. SEE THE CHART TO DETERMINE WHICH LOTS ARE BEING TAKEN SUBJECT TO ENCROACHMENT

Note: The "total" area of the parcel shown in the adjacent column is the original parcel.

PARITY CHIEF: L. SANTANA
 COMPUTATION: J. MAHMOOD, CHECKED: B. PATEL
 DRAFTED: R. LITVINOV, CHECKED: N. VOLDOVIC
 FIELD EDITED: KARABEN

KURT ROSEMER, L.S. (ACTING CHIEF)
 OLTON OLIVER, L.S. (ACTING DIRECTOR)
 DIRECTOR
 BUREAU OF SITE ENGINEERING

OLTON OLIVER, L.S. (ACTING DIRECTOR)
 ANDREW HIGGINS
 DIRECTOR
 BUREAU OF SITE ENGINEERING

MARK A. CANU
 ASSOCIATE COMMISSIONER
 DIVISION OF SAFETY & SITE SUPPORT

NO.	DATE	DESCRIPTIONS	BY	APPROV

CITY OF NEW YORK
 DEPARTMENT OF DESIGN + CONSTRUCTION
 DIVISION OF SAFETY & SITE SUPPORT

BUREAU OF SITE ENGINEERING
 TOPOGRAPHICAL SECTION

LAND ACQUISITION IN OZONE PARK AREA

DAMAGE AND ACQUISITION MAP NO. 5859

DATE: 04/04/13 SHEET: 18 OF 20

READER'S GUIDE

The City Record (CR) is published each business day and includes notices of proposed New York City procurement actions, contract awards, and other procurement-related information. Solicitation notices for most procurements valued at or above \$100,000 for information technology and for construction and construction related services, above \$50,000 for other services, and above \$25,000 for other goods are published for at least one day. Other types of procurements, such as sole source, require notice in The City Record for five consecutive days. Unless otherwise specified, the agencies and offices listed are open for business Monday through Friday from 9:00 A.M. to 5:00 P.M., except on legal holidays.

NOTICE TO ALL NEW YORK CITY CONTRACTORS

The New York State Constitution ensures that all laborers, workers or mechanics employed by a contractor or subcontractor doing public work are to be paid the same wage rate that prevails in the trade where the public work is being done. Additionally, New York State Labor Law §§ 220 and 230 provide that a contractor or subcontractor doing public work in construction or building service must pay its employees no less than the prevailing wage. Section 6-109 (the Living Wage Law) of the New York City Administrative Code also provides for a "living wage", as well as prevailing wage, to be paid to workers employed by City contractors in certain occupations. The Comptroller of the City of New York is mandated to enforce prevailing wage. Contact the NYC Comptroller's Office at www.comptroller.nyc.gov, and click on Prevailing Wage Schedules to view rates.

CONSTRUCTION/CONSTRUCTION SERVICES OR CONSTRUCTION-RELATED SERVICES

The City of New York is committed to achieving excellence in the design and construction of its capital program, and building on the tradition of innovation in architecture and engineering that has contributed to the City's prestige as a global destination.

VENDOR ENROLLMENT APPLICATION

New York City procures approximately \$17 billion worth of goods, services, construction and construction-related services every year. The NYC Procurement Policy Board Rules require that agencies primarily solicit from established mailing lists called bidder/proposer lists. Registration for these lists is free of charge. To register for these lists, prospective suppliers should fill out and submit the NYC-FMS Vendor Enrollment application, which can be found online at www.nyc.gov/selltonyc. To request a paper copy of the application, or if you are uncertain whether you have already submitted an application, call the Vendor Enrollment Center at (212) 857-1680.

SELLING TO GOVERNMENT TRAINING WORKSHOP

New and experienced vendors are encouraged to register for a free training course on how to do business with New York City. "Selling to Government" workshops are conducted by the Department of Small Business Services at 110 William Street, New York, NY 10038. Sessions are convened on the second Tuesday of each month from 10:00 A.M. to 12:00 P.M. For more information, and to register, call (212) 618-8845 or visit www.nyc.gov/html/sbs/nycbiz and click on Summary of Services, followed by Selling to Government.

PRE-QUALIFIED LISTS

New York City procurement policy permits agencies to develop and solicit from pre-qualified lists of vendors, under prescribed circumstances. When an agency decides to develop a pre-qualified list, criteria for pre-qualification must be clearly explained in the solicitation and notice of the opportunity to pre-qualify for that solicitation must be published in at least five issues of the CR. Information and qualification questionnaires for inclusion on such lists may be obtained directly from the Agency Chief Contracting Officer at each agency (see Vendor Information Manual). A completed qualification questionnaire may be submitted to an Agency Chief Contracting Officer at any time, unless otherwise indicated, and action (approval or denial) shall be taken by the agency within 90 days from the date of submission. Any denial or revocation of pre-qualified status can be appealed to the Office of Administrative Trials and Hearings (OATH). Section 3-10 of the Procurement Policy Board Rules describes the criteria for the general use of pre-qualified lists. For information regarding specific pre-qualified lists, please visit www.nyc.gov/selltonyc.

NON-MAYORAL ENTITIES

The following agencies are not subject to Procurement Policy Board Rules and do not follow all of the above procedures: City University, Department of Education, Metropolitan Transportation Authority, Health & Hospitals Corporation, and the Housing Authority. Suppliers interested in applying for inclusion on bidders lists for Non-Mayoral entities should contact these

entities directly at the addresses given in the Vendor Information Manual.

PUBLIC ACCESS CENTER

The Public Access Center is available to suppliers and the public as a central source for supplier-related information through on-line computer access. The Center is located at 253 Broadway, 9th floor, in lower Manhattan, and is open Monday through Friday from 9:30 A.M. to 5:00 P.M., except on legal holidays. For more information, contact the Mayor's Office of Contract Services at (212) 341-0933 or visit www.nyc.gov/mocs.

ATTENTION: NEW YORK CITY MINORITY AND WOMEN-OWNED BUSINESS ENTERPRISES

Join the growing number of Minority and Women-Owned Business Enterprises (M/WBEs) that are competing for New York City's business. In order to become certified for the program, your company must substantiate that it: (1) is at least fifty-one percent (51%) owned, operated and controlled by a minority or woman and (2) is either located in New York City or has a significant tie to New York City's business community. To obtain a copy of the certification application and to learn more about this program, contact the Department of Small Business Services at (212) 513-6311 or visit www.nyc.gov/sbs and click on M/WBE Certification and Access.

PROMPT PAYMENT

It is the policy of the City of New York to pay its bills promptly. The Procurement Policy Board Rules generally require that the City pay its bills within 30 days after the receipt of a proper invoice. The City pays interest on all late invoices. However, there are certain types of payments that are not eligible for interest; these are listed in Section 4-06 of the Procurement Policy Board Rules. The Comptroller and OMB determine the interest rate on late payments twice a year: in January and in July.

PROCUREMENT POLICY BOARD RULES

The Rules may also be accessed on the City's website at www.nyc.gov/selltonyc

COMMON ABBREVIATIONS USED IN THE CR

The CR contains many abbreviations. Listed below are simple explanations of some of the most common ones appearing in the CR:

ACCO	Agency Chief Contracting Officer
AMT	Amount of Contract
CSB	Competitive Sealed Bid including multi-step
CSP	Competitive Sealed Proposal including multi-step
CR	The City Record newspaper
DP	Demonstration Project
DUE	Bid/Proposal due date; bid opening date
EM	Emergency Procurement
FCRC	Franchise and Concession Review Committee
IFB	Invitation to Bid
IG	Intergovernmental Purchasing
LBE	Locally Based Business Enterprise
M/WBE	Minority/Women's Business Enterprise
NA	Negotiated Acquisition
OLB	Award to Other Than Lowest Responsive Bidder/Proposer
PIN	Procurement Identification Number
PPB	Procurement Policy Board
PQL	Pre-qualified Vendors List
RFEI	Request for Expressions of Interest
RFI	Request for Information
RFQ	Request for Proposals
RFQ	Request for Qualifications
SS	Sole Source Procurement
ST/FED	Subject to State and/or Federal requirements

KEY TO METHODS OF SOURCE SELECTION

The Procurement Policy Board (PPB) of the City of New York has by rule defined the appropriate methods of source selection for City procurement and reasons justifying their use. The CR procurement notices of many agencies include an abbreviated reference to the source selection method utilized. The following is a list of those methods and the abbreviations used:

CSB	Competitive Sealed Bidding including multi-step Special Case Solicitations/Summary of Circumstances:
CSP	Competitive Sealed Proposal including multi-step
CP/1	Specifications not sufficiently definite
CP/2	Judgement required in best interest of City
CP/3	Testing required to evaluate
CP/PQ/4	CSB or CSP from Pre-qualified Vendor List/ Advance qualification screening needed
CP/PQ/4	Demonstration Project
DP	Sole Source Procurement/only one source
RS	Procurement from a Required Source/ST/FED
NA	Negotiated Acquisition
	<i>For ongoing construction project only:</i>
NA/8	Compelling programmatic needs
NA/9	New contractor needed for changed/additional work
NA/10	Change in scope, essential to solicit one or limited number of contractors
NA/11	Immediate successor contractor required due to termination/default
	<i>For Legal services only:</i>

NA/12	Specialized legal devices needed; CSP not advantageous
WA	Solicitation Based on Waiver/Summary of Circumstances (Client Services/CSB or CSP only)
WA1	Preventing loss of sudden outside funding
WA2	Existing contractor unavailable/immediate need
WA3	Unsuccessful efforts to contract/need continues
IG	Intergovernmental Purchasing (award only)
IG/F	Federal
IG/S	State
IG/O	Other
EM	Emergency Procurement (award only): An unforeseen danger to:
EM/A	Life
EM/B	Safety
EM/C	Property
EM/D	A necessary service
AC	Accelerated Procurement/markets with significant short-term price fluctuations
SCE	Service Contract Extension/insufficient time; necessary service; fair price Award to Other Than Lowest Responsible & Responsive Bidder or Proposer/Reason (award only) anti-apartheid preference
OLB/a	local vendor preference
OLB/b	recycled preference
OLB/c	other: (specify)
OLB/d	

HOW TO READ CR PROCUREMENT NOTICES

Procurement notices in the CR are arranged by alphabetically listed Agencies, and within Agency, by Division if any. The notices for each Agency (or Division) are further divided into three subsections: Solicitations, Awards; and Lists & Miscellaneous notices. Each of these subsections separately lists notices pertaining to Goods, Services, or Construction.

Notices of Public Hearings on Contract Awards appear at the end of the Procurement Section.

At the end of each Agency (or Division) listing is a paragraph giving the specific address to contact to secure, examine and/or to submit bid or proposal documents, forms, plans, specifications, and other information, as well as where bids will be publicly opened and read. This address should be used for the purpose specified unless a different one is given in the individual notice. In that event, the directions in the individual notice should be followed.

The following is a SAMPLE notice and an explanation of the notice format used by the CR.

SAMPLE NOTICE

POLICE

DEPARTMENT OF YOUTH SERVICES

■ SOLICITATIONS

Services (Other Than Human Services)

BUS SERVICES FOR CITY YOUTH PROGRAM
-Competitive Sealed Bids- PIN# 056020000293 -
DUE 04-21-03 AT 11:00 A.M.

Use the following address unless otherwise specified in notice, to secure, examine or submit bid/proposal documents, vendor pre-qualification and other forms; specifications/blueprints; other information; and for opening and reading of bids at date and time specified above.
NYPD, Contract Administration Unit,
51 Chambers Street, Room 310, New York, NY 10007.
Manuel Cruz (646) 610-5225.

◀m27-30

ITEM	EXPLANATION
POLICE DEPARTMENT	Name of contracting agency
DEPARTMENT OF YOUTH SERVICES	Name of contracting division
■ SOLICITATIONS	Type of Procurement action
<i>Services (Other Than Human Services)</i>	Category of procurement
BUS SERVICES FOR CITY YOUTH PROGRAM	Short Title
CSB	Method of source selection
PIN #056020000293	Procurement identification number
DUE 04-21-03 AT 11:00 A.M.	Bid submission due 4-21-03 by 11:00 A.M.; bid opening date/time is the same.
Use the following address unless otherwise specified or submit bid/proposal documents; etc.	Paragraph at the end of Agency Division listing providing Agency
◀	Indicates New Ad
m27-30	Date that notice appears in The City Record