

THE CITY RECORD.

VOL. XLV. NUMBER 13534.

NEW YORK, MONDAY, NOVEMBER 19, 1917.

Price, 3 CENTS.

THE CITY RECORD.

OFFICIAL JOURNAL OF THE CITY OF NEW YORK.

Published Under Authority of Section 1526, Greater New York Charter, by the
BOARD OF CITY RECORD.

JOHN PURROY MITCHEL, Mayor.

LAMAR HARDY, CORPORATION COUNSEL.

WILLIAM A. PRENDERGAST, COMPTROLLER.

JOSEPH N. QUAIL, SUPERVISOR.

Supervisor's Office, Municipal Building, 8th floor.

Published daily, at 9 a. m., except legal holidays, at Nos. 96 and 98 Reade st. (north side), between West Broadway and Church st., Manhattan, New York City.

Subscription, \$9.30 a year, exclusive of supplements. Daily issue, 3 cents a copy.

SUPPLEMENTS: Civil List (containing names, salaries, etc., of the City employees), Two Dollars; Official Canvass of Votes, 10 cents; Registry Lists, 5 cents each assembly district; Law Department Supplement, 10 cents; Annual Assessed Valuation of Real Estate, 25 cents each section; postage extra.

ADVERTISING: Copy for publication in the CITY RECORD must be received at least TWO (2) days before the date fixed for the first insertion; when proof is required for correction before publication, copy must be received THREE (3) days before the date fixed for the first insertion. COPY for publication in the corporation newspapers of Brooklyn must be received at least THREE (3) days before the date fixed for the first insertion.

Entered as Second-class Matter, Post Office at New York City.

TABLE OF CONTENTS.

Accounts, Commissioner of— Report for Second Quarter of 1917..	7723	Municipal Civil Service Commission— Amended Notice	7732
Aldermen, Board of— Notice of Public Hearing.....	7721	Notices of Examinations	7731
Assessors, Board of— Annual Apportionments and Assess- ments	7730	Notice to Bidders at Sales of Old Build- ings, etc.	7736
Board Meetings	7731	Official Directory	7725
Bronx, Borough of— Proposals	7732	Parks, Department of— Proposals	7730
Brooklyn, Borough of— Auction Sale	7730	Report of Meteorological Observatory for the Week Ended November 10, 1917	7725
Changes in Departments, etc.....	7725	Plant and Structures, Department of— Proposals	7736
Correction, Department of— Proposals	7732	Police Department— Owners Wanted for Unclaimed Prop- erty	7727
Docks and Ferries, Department of— Proposals	7732	Public Charities, Department of— Proposals	7732
Education, Department of— Proposals	7732	Public Service Commission— Calendar of Hearings Commencing No- vember 19, 1917	7721
Estimate and Apportionment, Board of— Notices of Public Hearings—Public Improvement Matters	7732	Hearing on Form of Contract.....	7732
Finance, Department of— Confirmation of Assessments—Notice to Property Owners	7728	Queens, Borough of— Proposals	7729
Corporation Sale of Buildings and Ap- purtenances Thereto on City Real Estate by Sealed Bids.....	7728	Richmond, Borough of— Proposals	7730
Corporation Sale of the Lease of Cer- tain City Real Estate.....	7728	State Industrial Commission, Department of Labor— Resolution Adopted	7727
Corporation Sale of Real Estate.....	7728	Street Cleaning, Department of— Public Notice—Sale of Unredeemed Incumbrances	7732
Interest on City Bonds and Stock....	7729	Supreme Court, First Department— Application to Amend Proceedings....	7733
Sales of Tax Liens.....	7728	Application to Court to Condemn Property	7733
Sureties on Contracts.....	7729	Notice to File Claims.....	7733
Vouchers Received November 17, 1917 Warrants Made Ready for Payment November 17, 1917	7721	Supreme Court, Second Department— Application for Appointment of Com- missioners	7733
Fire Department— Proposals	7730	Application to Court to Condemn Property	7735
Health, Department of— Proposals	7736	Filing Bills of Costs	7736
Instructions to Bidders for Work to be Done or Supplies to be Furnished....	7736	Hearings on Qualifications.....	7736
Manhattan, Borough of— Bureau of Buildings—Bulletin No. 26, 1917—New Materials of Construc- tion	7727	Taxes and Assessments, Department of— Notice to Property Owners—Annual Valuation of Property.....	7730
Proposals	7727	Water Supply, Board of— Auction Sale of Automobiles.....	7729
		Water Supply, Gas and Electricity, De- partment of— Proposals	7729

BOARD OF ALDERMEN.

Public Hearing by the Committee on Finance on the
BUDGET FOR 1918.

PUBLIC NOTICE IS HEREBY GIVEN that the Committee on Finance of the Board of Aldermen will hold a public hearing in the Aldermanic Chamber, City Hall, Borough of Manhattan, on MONDAY, NOVEMBER 19, 1917, at 1.30 o'clock p. m., on the BUDGET FOR 1918, for the purpose of affording an opportunity to those persons interested to present specific objections to proposed appropriations in said Budget.

All persons interested are invited to be present.
n15.19 P. J. SCULLY, City Clerk and Clerk of the Board of Aldermen.

PUBLIC SERVICE COMMISSION, FIRST DISTRICT.

No. 120 BROADWAY, NEW YORK CITY.

Calendar of Hearings Commencing Nov. 19, 1917.

Monday, Nov. 19, 1917—11 a. m.—Room 2562—Adjourned Meeting of the Commission. 2.30 p. m.—Room 2562—Case No. 1426—Brooklyn Heights Railroad Company et al.—“Heating, heating regulations and ventilation in closed passenger cars”—Whole Commission. 2.30 p. m.—Room 2562—Case No. 2102—Interborough Rapid Transit Company et al.—“Brakeshoes on cars of elevated lines”—Whole Commission. 2.30 p. m.—Room 2562—Case No. 2190—The Long Island Railroad Company—Alexander Cameron et al., Complainants—“Service and rates of fare between Jamaica and Long Island City and intermediate points”—Whole Commission.

Wednesday, Nov. 21, 1917—2.30 p. m.—Room 2562—Case No. 2232—Public Service Commissions Law and Other Statutes—“Hearing with respect to future legislation”—Whole Commission.

Thursday, Nov. 22, 1917—10.30 a. m.—Room 2562—Case No. 2258—New York Steam Company—“Rules and specifications for steam meters”—Whole Commission.

Friday, Nov. 23, 1917—10.30 a. m.—Room 2562—Case No. 2236—Interborough Rapid Transit Company—“Motive power and service”—Whole Commission.

Regular Meeting of the Commission held on Wednesday at 11 a. m.

DEPARTMENT OF FINANCE.

WARRANTS MADE READY FOR PAYMENT IN DEPARTMENT OF FINANCE
SATURDAY, NOVEMBER 17, 1917.

Below is a statement of warrants made ready for payment on the above date, showing therein the Department of Finance voucher number, the dates of the invoices or the registered number of the contract, the date the voucher was filed in the Department of Finance, the name of the payee and the amount of the warrant.

Where two or more bills are embraced in the warrant, the dates of the earliest and latest are given, excepting that, when such payments are made under a contract, the registered number of the contract is shown in the place of the second invoice date.

Where the word “final” is shown after the name of the payee, payment will not be made until thirty days after the completion and acceptance of the work, but all of the other warrants mentioned will be forwarded through the mail unless some reason exists why payment is to be made in person, in which event written notice will be promptly given to the claimant.

In making a written or verbal inquiry at this office for any of the above mentioned warrants, it is requested that reference be made by the Department of Finance voucher number.

Finance Voucher No.	Invoice Dates or Contract Number.	Received in Department of Finance.	Name of Payee.	Amount.
Armory Board.				
137425	44704	11-14-17	New York Telephone Company.....	\$11 25
137419	47180	11-14-17	New York Telephone Company.....	7 80
137418	47180	11-14-17	New York Telephone Company.....	15 96
137417	47180	11-14-17	New York Telephone Company.....	43 03
137415	47180	11-14-17	New York Telephone Company.....	75
137416	47180	11-14-17	New York Telephone Company.....	27 08
137423	47181	11-14-17	New York Telephone Company.....	22 41
137422	47181	11-14-17	New York Telephone Company.....	21 78
137421	47181	11-14-17	New York Telephone Company.....	11 75
137420	47181	11-14-17	New York Telephone Company.....	2 50
Bellevue and Allied Hospitals.				
136549	10- 5-17	11-13-17	The Roberts Numbering Machine Co.	\$2 50
136550	9-15-17	11-13-17	Otis Elevator Company	70 00
136551	9-21-17	11-13-17	National Syringe Co.....	13 75
136553	9-20-17	11-13-17	The Maintenance Company.....	12 50
136555	10-19-17	11-13-17	Wm. Langbein & Bros.	1 25
136556	10-22-17	11-13-17	Chas. Kolataze	7 00
136557	10- 4-17	11-13-17	A. P. Gerald	5 85
136558	10- 8-17	11-13-17	Julius Fowl	18 00
136559	10-15-17	11-13-17	Farrell & Company	3 85
136626	10-12-17	11-13-17	G. E. Stechert & Co.....	4 45
136627	10-11-17	11-13-17	L. Barth & Son	7 25
130548	9-29-17	11-13-17	J. Victor	9 75
136547	3-23-17	11-13-17	Standard Varnish Works	11 40
136577	12-31-16	7-31-17	Hull, Grippen & Co.....	35 78
136536	2- 8-16	11-13-17	The Hospital Supply Co.....	21 60
136545	6-18-17	11-13-17	Pennsylvania & Delaware Oil Co.....	13 50
136543	9-20-17	11-13-17	The Barrett Company.....	62 10
136542	9-14-17	11-13-17	Bausch & Lomb Optical Co.....	4 75
136541	9-12-17	11-13-17	Eimer & Amend	13 00
136539	8- 4-17	11-13-17	Clafins, Incorporated	45 36
136538	8-28-17	11-13-17	J. E. Kennedy & Co.....	10 70
Department of Plant and Structures.				
		11-14-17	Archibald McLean, Assistant Engineer	\$34 90
		11-14-17	John A. Knighton, Assistant Engineer	40 10
		11-14-17	Jos. R. Geoghan, Assistant Engineer..	8 20
		11-13-17	Calvin I. Crocker, Assistant Engineer..	13 81
		11-13-17	Calvin I. Crocker, Assistant Engineer..	14 88
Court of General Sessions.				
46642	11-15-17	11-15-17	New York Telephone Company.....	\$63 94
City Court of The City of New York.				
		11- 9-17	New York Telephone Company.....	\$9 01
Supreme Courts.				
		11-15-17	New York Telephone Company.....	\$183 35
		11- 5-17	Tiffany & Co.....	129 40
County Clerk, Richmond County.				
		11-13-17	New York Telephone Co.....	\$7 02
County Clerk, Bronx County.				
		11-14-17	New York Telephone Company.....	\$22 71
Hunter College.				
		11-13-17	George Strong Harrall Company.....	\$122 65
		11- 3-17	American Rattan & Reed Company....	50 00
		11- 3-17	Ames & Rollinson	191 30
		11- 3-17	J. S. Babcock Company.....	85 50
		11- 3-17	Owens & Beers	50 00
		11- 3-17	Denoyer, Geffert Company	37 50
		11- 3-17	Palo Company	25 10
		11- 3-17	Manhattan Electrical Supply Co., Inc.	168 07
		11- 3-17	Manhattan Electrical Supply Co., Inc.	121 82
		11- 3-17	Library Bureau	23 40
Department of Correction.				
		11-14-17	Frank W. Fox, Warden.....	11 10
		11-14-17	Peter A. Mallon, Warden	24 15
		11-14-17	The Orange County Telephone Com- pany	64 00
District Attorney, Queens County.				
		11- 3-17	Great Bear Spring Co.....	2 00
District Attorney, Bronx County.				
		11-14-17	Francis Martin, District Attorney, Bronx County	80 00
Department of Docks and Ferries.				
		11-14-17	Department of Docks and Ferries....	271 17
46418	11-13-17	11-13-17	New York Telephone Company.....	23 56
Board of Estimate and Apportionment.				
		11-13-17	The Peerless Towel Supply Company.	7 50
Department of Education.				
		11- 3-17	George W. Cole	129 00
133954	6-21-17	11- 5-17	Lazere & Kaplan, Inc., Assignee of Samuel Rosen	2,700 00
134133		11- 5-17	Peerless Manifold Book Co.....	502 40
134137	47515	11- 5-17	Jandous Electric Equipment Co., Inc..	1,800 00
134132	47897	11- 5-17	J. Kurzbau	824 70
134127	9- 4-17	11- 5-17	H. Gordon	696 00
134122	8-24-17	11- 5-17	S. Rovinsky	324 00
134121	9- 7-17	11- 5-17	S. Zacharkow	802 00
134123	8-30-17	9- 1-17	J. Kurzbau	554 80
134118	8-21-17	11- 5-17	S. Epstein	190 00
134110	8- 9-17	11- 5-17	Herman Hanig, Assignee of M. Kalmus	234 00
134108	8-23-17	11- 5-17	Reid's Express	265 00
134113	7-17-17	11-10-17	Schoverling, Daly & Gales.....	43 84
135741	6-12-17			
Department of Finance.				
134283	10-13-17	11- 5-17	American Sales Book Company, Ltd..	500 00
134284	10-11-17	10-18-17	Powers Accounting Machine Co.....	267 50
134296	9-30-17	11- 5-17	The Signature Co.	247 50
Department of Health.				
134235	7-30-17	11- 5-17	Theo. P. Huffman & Co.....	103 99
134238	9-12-17	11- 5-17	Rectograph Company	172 20
134248	8-31-17	11- 5-17	Bogert & Hopper	131 33
134252	7-19-17	11- 5-17	American Can Company	135 00
Department of Licenses.				
137157		11-14-17	Thomas G. Patten, Postmaster.....	286 00
Law Department.				
134136		11- 5-17	Harry C. Beaven	225 00
134135		11- 5-17	Clarence B. Smith	1,487 50
134134		11- 5-17	Clarence B. Smith	1,665 00
Miscellaneous.				
137704		11- 5-17	The Commissioners of the Sinking Fund for account of the Sinking Fund of the City of New York.....	7,561 64
The Mayoralty.				
137289		11-14-17	Fred H. Tighe	13 30
Bronx Parkway Commission.				
136847		11-13-17	Geo. R. Hilty, Asst. Secretary.....	92 74

Finance Voucher No.	Invoice Date or Contract Number.	Received in Department of Finance.	Name of Payee.	Amount.	Finance Voucher No.	Invoice Date or Contract Number.	Received in Department of Finance.	Name of Payee.	Amount.
Police Department.					Department of Public Charities.				
134313	7-20-17	11-5-17	Atlas Stationery Corporation	700 75	134998	43652	11-8-17	L. D. Rockwell	2,538 75
137198	10-6-17	11-14-17	Exide Battery Depots, Inc.	1 75	134994	40886	11-8-17	Frederick L. Cranford, Inc.	458 73
137202	10-10-17	11-14-17	Bosch Magneto Company	4 04	134995	40976	11-8-17	Smith, Hauser & MacIsaac, Inc.	866 20
137200	10-10-17	11-14-17	New York Brass and Wire Works Co.	8 50	44764	11-8-17	Harriman National Bank, assignee of		
134309	10-15-17	11-5-17	The Walsey Press	393 00				Empire Construction Co.	8,804 66
President of the Borough of Manhattan.					135379	46071	11-9-17	Kaufman & Garcey	8,322 96
133302	9-21-17, 10-16-17	11-1-17	W. J. Fitzgerald	294 15	134996	43679	11-8-17	Herbert W. Lockwood	3,886 92
134282	47414	11-5-17	The Barrett Company	6,766 32	Department of Public Charities.				
136355	9-27-17	11-12-17	New York Blue Print Paper Co.	25 86	134187	46269	11-5-17	Edward F. Stevens and Renwick-Aspin-	\$1,758 00
136390	9-29-17	11-12-17	David Shuldiner, Inc.	18 50				wall & Tucker	
136392	10-4-17	11-12-17	David Shuldiner, Inc.	17 09	137040	10-4-17	11-13-17	Royal Petroleum Co., Inc.	11 00
136387		11-12-17	John McCarten's Son	3 00	137042	10-6-17	11-13-17	James Picker	21 50
136372	10-19-17	11-12-17	Mason Manufacturing Co.	21 30	137036	10-1-17	11-13-17	E. B. Meyrowitz	5 22
136356	10-15-17, 10-16-17	11-12-17	Nytanday Letter and Design Co., Inc.	9 45	137039	10-5-17	11-13-17	Smith's Homeopathic Pharmacy	40 93
134281		11-5-17	Warner-Quinlan Asphalt Co.	2,651 88	136418	10-17-17	11-12-17	J. Ehrlich & Sons	7 50
134278	46696	11-5-17	Upper Hudson Stone Co.	1,364 63	136416	2-15-17, 3-22-17	11-12-17	James T. Dougherty	19 60
President of the Borough of The Bronx.					134192		11-5-17	B. Diamond	810 00
137461	10-31-17	11-14-17	Edward F. Miller, Inc.	\$6 50	134186		11-5-17	A. L. Guidone & Son, Inc.	54,720 00
137462	10-18-17	11-14-17	General Naval Stores Co., Inc.	23 27	134193		11-5-17	Seiler Rogers Brown Co., Inc.	13,655 46
137463	9-10-17, 10-31-17	11-14-17	A. P. Dienst Co., Inc.	29 55	134180		11-5-17	Wilson & Co., Inc.	588 77
137464	10-26-17, 11-6-17	11-14-17	Hammacher, Schlemmer & Co.	23 32	137033	7-31-17	11-13-17	Harrold's Motor Car Co.	2 15
137479	11-9-17	11-14-17	General Speedometer Repair Co.	4 50	137032	10-15-17	11-13-17	Laurence Belting Co., Inc.	16 80
137477	10-31-17	11-14-17	Tremont Hardware Co., Inc.	6 46	136984	5-25-17, 5-26-17	11-13-17	Eagle Paint & Varnish Works	17 20
137481	10-17-17	11-14-17	Otis Elevator Co.	16 76	137028	10-17-17	11-13-17	Empire Sales Co.	41 88
134258		11-5-17	Casper Helbeck	3,814 15	136412	10-8-17	11-12-17	The General Fireproofing Co.	56 00
134255		11-5-17	Watson Contg. Co.	857 37	137027	7-31-17	11-13-17	Knickerbocker Ice Co.	5 50
134256		11-5-17	Drake Awning & Manufacturing Co.	3,013 12	136409	3-6-17	11-12-17	Fraser & Co.	5 80
President of the Borough of Brooklyn.					137026	10-20-17	11-13-17	Lewis De Groff & Son	4 85
134302	44990	11-5-17	Frank H. Quinby	\$4,724 25	136394	9-30-17	11-12-17	R. F. Stevens Co.	90 18
137581		11-14-17	William W. Richards, Chief Clerk	210 55	137035	10-4-17	11-13-17	The De Felice Studio	50
137580		11-14-17	James J. Byrne	26 15	136135	10-1-17	Sheriff, Richmond County.		
134196		11-5-17	The Brooklyn Builders' Supply Co.	6,103 00	137192	10-26-17	11-12-17	Kunath Bros.	\$40 32
134307		11-5-17	Kenmore Contracting Co., Inc.	5,443 48	137191	10-3-17	Department of Street Cleaning.		
134199		11-5-17	Cranford Co.	2,757 70	137189	10-12-17	11-13-17	Bronx County Auto Co., Inc.	\$2 20
134298		11-5-17	Cranford Co.	4,139 87	127188	10-12-17	11-13-17	Mrs. E. Heaney	50 00
134198		11-5-17	Louis Mangieri	2,511 49	136232	10-1-17	11-13-17	P. Prybil Machine Co.	5 25
134300		11-5-17	Cranford Co.	2,347 33	136231	8-31-17	11-13-17	C. R. Macaulay Co.	15 50
134299		11-5-17	Cranford Co.	2,782 80	136210	9-22-17	11-12-17	Metropolitan By Products Co., Inc.	64 29
134305		11-5-17	B. Picone & Son	2,584 18	136216	9-25-17	11-12-17	Thompson Bros.	33 33
134304		11-5-17	Ward & Tully, Inc.	5,908 66	136215	9-19-17	11-12-17	Crane Co.	10 41
134303		11-5-17	Ward & Tully, Inc.	1,696 17	136201	6-2-17, 6-22-17	11-12-17	A. J. Picard & Co., Inc.	16 67
134197		11-5-17	Borough Asphalt Co.	5,784 68	137218		11-12-17	Lozier Motor Car Co.	50
President of the Borough of Queens.					133435	10- -17	11-12-17	Zincograph Co.	37 50
136747	8-11-17	11-13-17	W. A. Duncan	\$70 00	134266		Tenement House Department.		
136749	10-31-17	11-13-17	A. J. Juster	25 00	136802	10-31-17	11-14-17	John J. Murphy, Commissioner	\$410 90
137116		11-13-17	William J. Casey, Chief Clerk	83 96	136800	8-3-17	Board of Water Supply.		
136724	10-27-17	11-13-17	Nason Manufacturing Co.	21 29	136798	11-1-17	11-12-17	D. W. Connell & Son	\$546 82
136718	10-29-17	11-13-17	Stewart-Warner Speedometer Corpora-	2 50	136795	10-30-17	11-5-17	J. E. Butterworth	5,527 64
136717	9-12-17	11-13-17	Mills Storage Battery Co.	2 32	136794	8-22-17	Department of Water Supply, Gas and Electricity.		
136716	10-25-17	11-13-17	Bloomington Bros.	7 75	136793	10-24-17	11-13-17	Madison Auto Co.	\$12 00
136715	6-5-17	11-13-17	The Good Roads Machinery Co., Inc.	32 00	137431		11-13-17	G. W. Bromley & Co.	3 75
136722	10-27-17	11-13-17	E. B. Brinker Hardware Co., Inc.	6 95	136792	10-19-17	11-13-17	Strathmann Automobile Co.	61 00
Public Service Commission.					136791	10- -17	11-13-17	Keuffel & Esser Co.	14 75
134275	9-19-17	11-5-17	Eagle Spring Water Co.	\$154 86	136789	10-31-17	11-13-17	The Simes Co.	18 40
134274	7-31-17, 10-29-17	11-5-17	Arthur W. Clapp	321 50			11-13-17	The A. P. Smith Mfg. Co.	57 50
134999	43680	11-8-17	Herbert W. Lockwood	21,736 35			11-14-17	Patterson Bros.	7 29
134997	43651	11-8-17	L. D. Rockwell	1,132 64			11-13-17	The C. G. Braxmar Co.	10 00
							11-13-17	New York Calcium Light Co.	13 50
							11-13-17	Powers Accounting Machine Co.	8 79

VOUCHERS RECEIVED IN DEPARTMENT OF FINANCE SATURDAY, NOVEMBER 17, 1917.

A statement is herewith submitted of all vouchers filed in the Department of Finance on this date, in which is shown the Department of Finance voucher number, the date of the invoices or the registered number of the contract, the name of the payee and the amount of the claim. Where two or more bills are embraced in one voucher the date of the earliest is given, excepting that when such vouchers are submitted under a contract the registered number of the contract is shown instead.

WILLIAM A. PRENDERGAST, Comptroller.

Finance Voucher No.	Invoice Date or Contract Number.	Name of Payee.	Amount.
County Court, Bronx County.			
138852	11-13-17	Thos. S. Evans	\$6 00
138853	10-31-17	N. Y. Telephone Co.	19 31
138854	11-3-17	Underwood Typewriter Co.	2 25
Supreme Courts.			
138855		Charles J. Schneller	\$10 00
138828	10-31-17	N. Y. Telephone Co.	2 50
Department of Correction.			
138890	47984	Wilson & Co.	\$6,657 59
Board of Estimate and Apportionment.			
138848	11-5-17	Louis Sherry	\$275 00
138849	11-5-17	Henry Collins Brown	16 00
138850	11-8-17	Yale Club	79 76
138851	11-9-17	Edmund D. Fisher	55 50
Department of Education.			
138758	9-19-17	S. Epstein	\$32 00
138759	8-20-17	J. Friedman	448 80
138760	8-27-17	A. & W., Auburn Prison.	100 00
138761	9-13-17	Hermannsen & Co.	194 00
138762	9-18-17	A. Itzkowitz	61 80
138763	8-31-17	Hygeia Distilled Water Co.	14 40
138764	7-26-17	Scott, Foresman & Co.	1 22
138765	9-13-17	Parex Mfg. Co.	3 75
138766	9-26-17	John T. Stanley Co., Inc.	4 50
138767	7-31-17	Hygeia Distilled Water Co.	6 00
138768	9-11-17	Krengel Mfg. Co.	7 69
138769	6-19-17	The Crowell Pub. Co.	16 00
138770	9-19-17	Mrs. T. A. Seidel	1 00
138771	9-19-17	F. C. Stechert	7 16
138772	7-18-17	The Baker & Taylor Co.	45
138773	7-17-17	The Globe Wernicke Co.	8 40
138774	8-21-17	Atlas Stationery Corp.	27 28
138775	8-28-17	Joseph Dixon Crucible Co.	14 40
138732	7-2-17	American Ornamental Iron Works	26 53
138733	7-20-17	American Ornamental Iron Works	3 23
138734	7-2-17	American Ornamental Iron Works	17 35
138735	7-20-17	American Ornamental Iron Works	15 21

Finance Voucher No.	Invoice Date or Contract Number.	Name of Payee.	Amount.	Finance Voucher No.	Invoice Date or Contract Number.	Name of Payee.	Amount.
138736	6-27-17	Louis Messer	69 50	138777	8-21-17	Fr. Jos. Unger	34 96
138737	8-15-17	D. J. Deady	108 86	138778	8-14-17	E. J. Stanley	45 75
138738	8-4-17	George Roach	24 75	138779	8-14-17	Julius Haas & Sons	12 07
138739	8-29-17	George Roach	39 00	138780	8-7-17	Herman Sacks Roofing & Construction Co.	19 82
138740	6-26-17	Henry J. Happel	4 46	138781	8-4-17	American Ornamental Iron Works	24 65
138741	7-30-17	Henry J. Happel	16 00	138782	9-6-17	Fr. Jos. Unger	5 99
138742	7-21-17	A. Weiss	11 91	138783	9-5-17	Victor Cheviron	15 45
138743	8-29-17	A. W. Brauer	23 29	138784	9-2-17	Jas. Yorkston	13 93
138621	47378	The Macmillan Co.	101 50	138785	8-27-17	Victor Cheviron	18 85
138622	47377	Hinds, Hayden & Eldredge, Inc.	1 44	138786	5-25-17	Jos. A. Graf	36 72
138623	47412	Rand, McNally & Co.	2 70	138787	8-22-17	Fred A. Buser	5 23
138624	47373	The Baker & Taylor Co.	586 18	138790	10-18-17	The Crowell Pub Co.	575 00
138815	48350	The Clark & Wilken Co.	698 04	138791		Ellen L. Osgood	9 32
138613	46562	National Oil Co.	22 84	138792	5-11-17	A. W. Brauer	11 30
138614	47014	Jas. S. Barron & Co.	81 04	138649	8-15-17	W. E. Moss	65 58
138615	47507	M. B. Brown P. & B. Co.	48 00	138650	8-21-17	Robertson & Conry, Inc.	66 53
138616	47052	Gold Rose Ptg. Co.	11 25	138651	7-6-17	John Wenning	14 55
138617	46527	Tower Mfg. & Nov. Co.	10 10	138652	8-18-17	W. E. Moss	42 97
138618	46512	Metropolitan Supply Co.	57 92	138653	9-7-17	Alexander R. Boyce, Inc.	39 72
138619	46200	W. D. Harper, Inc.	53 47	138654	8-31-17	Doncourt Const. Co.	34 38
138620	41715	E. Steiger & Co.	32 68	138655	8-20-17	The Beaton & Cadwell Mfg. Co.	28 30
138805		Fredk. Pearce Co.	79 00	138656	9-5-17	August Wille, Jr.	49 44
138806	9-6-17	Library Bureau	168 94	138657		J. D. Johnson Co., Inc.	11 97
138807	9-8-17	R. & A. Isaacson	144 74	138658	9-15-17	American Laundry Machinery Co.	1 30
138808	7-25-17	Saml. Gallucci	290 00	138659	7-20-17	Reid's Express	61 25
138809	6-1-17	Naragansett Machine Co.	481 00	138660	8-23-17	Paul L. Bryant	4 38
138810	8-28-17	Louis Imersheim	224 90	138661	8-20-17	Philip Simberg	10 16
138811	9-14-17	N. Y. Blue Print Paper Co.	29 34	138662	4-7-17	Heywood Bros. & Wakefield Co.	15 55
138812	11-1-17	Hugh D. McGrane	73 00	138663	8-22-17	S. Zacharkow	44 85
138813	11-1-17	Hugh D. McGrane	72 50	138664		H. W. Johns Manville Co.	26 30
138814	10-17-17	Dieges & Clust	529 45	138665		Powers Regulator Co.	39 00
138632	3-28-17	A. & W., Sing Sing Prison.	47 25	138744	9-6-17	John F. Ferguson	8 00
138633	8-24-17	J. H. Boozer	28 50	138745	8-15-17	Lignum Carpenter Works	15 83
138793	9-18-17	Thos. A. Corwin	66 74	138746	8-22-17	Fr. Jos. Unger	13 93
138794	8-11-17	Geo. H. Walters Co.	18 15	138747	9-7-17	American Ornamental Iron Works	4 74
138795	8-10-17	Revere Rubber Co.	142 68	138748	8-17-17	American Ornamental Iron Works	14 02
138796	8-27-17	Powers Regulator Co.	6 00	138749	10-2-17	H. Pfund	7 87
138797	8-20-17	Combination Rubber Mfg. Co.	52 50	138750	10-1-17	C. A. Celia	10 00
138998	8-15-17	The Kennedy Valve Mfg. Co.	5 94	138751	9-18-17	I. Youdelman	3 00
138999	8-20-17	The Beaton & Cadwell Mfg. Co.	19 40	138752	9-2-17	Jas. Yorkston	8 60
138800	8-31-17	Reid's Express	19 40	138753	9-14-17	Jacob Herskowitz	49 82
138801	9-10-17	M. Kalmus	11 16	138628		Jas. Yorkston	5 76
138802	9-14-17	H. J. Happel	5 50	138629	8-1-17	Michael Fogarty, Inc.	25 60
138803	9-17-17	A. W. Brauer	4 15	138630	8-21-17	Henry Saal	47 94
138804	9-13-17	S. Zacharkow	22 01	138731	9-6-17	M. Kalmus	45 46
138754	9-14-17	Edward E. Stapleton	40 00	138634	9-5-17	John D. Killian Auto Co., Inc.	4 80
138755	9-12-17	Doncourt Const. Co.	18 94	138635	10-15-17	Albert Strauss	5 25
138756	9-24-17	H. Schwaneberg	42 43	138636	10-5-17	James A. Cnefe	1 65
138757		Henry Strohm	25 00				
138788	8-17-17	Jas. H. Draper	81 85				
138789	9-11-17	Paul C. Taylor	19 63				
138786	7-27-17	Henry Pearl & Sons Co.	25 98				

Invoice Finance Vouch- er No.	Date or Con- tract Number.	Name of Payee.	Amount.	Invoice Finance Vouch- er No.	Date or Con- tract Number.	Name of Payee.	Amount.	Invoice Finance Vouch- er No.	Date or Con- tract Number.	Name of Payee.	Amount.
138637	9-29-17	Charles D. Schmidt.....	46 72	138839		New York Hospital.....	3,036 22	138874	10-30-17	Swan & Finch Co.....	67 50
138638	8-17-17	John Bellmann	17 00	138840		New York Juvenile Asylum	9,224 42	138875	11- 1-17	The Holbrook Mfg. Co....	46 31
138639	8- 6-17	John D. Killiam Auto Co., Inc.	11 76	138841		N. Y. Homeopathic Medical College and Flower Hospital	901 92	138876	10-10-17	Oriental Rubber & Supply Co., Inc.	126 28
138640	3- 1-17	J. Rickter	77 50	138842		New York Magdalene Home	1,440 10	138877	9-19-17	The Haynes Automobile Co. of N. Y.	75 09
138641	1-24-17	J. Kurzhay	14 95	138843		St. Joseph's Asylum.....	1,730 20	138878	9-14-17	S. W. Merritt Co.....	15 85
138642	11- 8-17	Auburn Prison A. & W....	468 00	138844		St. Germain's Home for Ju- venile Delinquents, Branch of House of Good Shepherd	1,978 08	138879	10-27-17	Triple Action Spring Co., Inc.	17 50
138643	7-10-17	Auburn Prison A. & W....	112 20	138845		The New York Society for the Relief of the Ruptured and Crippled	1,236 16	138884	8-25-17	National Auto Radiator & Lamp Works, Inc.	51 50
138644	8-22-17	A. Pearson's Sons.....	52 88	138846		The Jewish Protectory and Aid Society	7,139 99	138885	10-30-17	The P. J. Dunham Co.....	14 50
138645	6- 5-17	Wm. Truswell & Sons.....	130 00	138847		St. Agatha Home for Chil- dren	6,367 67	138886	10- 3-17	K. G. Welding & Cutting Co., Inc.	9 00
138646		John J. Kenney Co.....	990 00	138670		The National Park Bank....	925 53	138887	9-19-17	Commercial Acetylene Weld- ing Co., Inc.	20 47
138647	8-28-17	Reis & O'Donovan, Inc....	179 00	138671		The Greenwich Bank.....	55 00	138888	9-28-17	Thos. W. Kiley & Co.....	66 81
138648	8-27-17	American Guarantee Roofing Co.	433 00	138672		Columbia Bank of N. Y....	242 50	138889	11- 7-17	The Nutley Contracting Co.	239 80
138625	47060	Paul Baron	219 85	138673		Corn Exchange Bank	15 94	138890	10-23-17	The Linde Air Products Co.	36 00
138626	47060	Paul Baron	633 70	138674		Manhattan Co.	180 00	138891	10-27-17	Semet Solvay Co.....	192 85
138627	46500	Dieges & Clust	1,590 75	138675		Atlantic National Bank....	62 81	138892	10-31-17	The L. I. Hardware Co....	22 26
Department of Finance.				138676		Mechanics & Metals Nation- al Bank	227 19	138893	5-21-17	Independent Pneumatic Tool Co.	33 15
138816	9-30-17	Knickerbocker Ice Co.....	8 01	138677		National Bank of Commerce in New York	109 69	138894	10-31-17	The L. I. Hardware Co....	33 18
138817	11- 1-17	The Diamond Towel Supply Co.	7 50	138678		Yorkville Bank	180 00	138895	11- 1-17	Jacob Pfeffer	37 00
138818		The Barton Mfg. Co.....	30 63	138679		Lincoln National Bank of New York	548 12	138896	10-17-17	A. F. Brombacher & Co....	33 59
138819	11- 3-17	The Tablet & Ticket Co....	3 50	138680		Liberty National Bank....	235 00	138897	11- 2-17	Bishop Gutta Percha Co....	39 77
138820	11- 8-17	A. H. Denny	10 80	138681		American Exchange National Bank	180 00	138898	11- 2-17	Egleston Brothers & Co....	11 63
138821	9- 1-17	The New York Central R. R. Co.	40 00	138720		Louis Granat	3 60	138899	10- 1-17	J. M. Kohlmeier	15 36
138822	10-31-17	Powers Accounting Machine Co.	835 65	138721		George R. Simpson & Chas. Firestone	500 00	138900	10-23-17	National Bridge Works....	56 10
138823	10-22-17	I. Gluck	7 50	138722		P. Gurnis	2 25	President of the Borough of Brooklyn.			
138824	10-31-17	C. Edward Reid.....	8 50	138723		P. Fumes	6 00	138894	46983	N. Y. Tel. Co.....	369 10
Fire Department.				138724		Anna Adriance	12 00	138895	47470	Leonard Paving Co., Inc..	9 15
138591	10-13-17	A. & W. Clinton Prison...	\$13 50	138725		Sadie Ginsberg	3 00	138896	47683	Borough Asphalt Co.....	12 40
138592	10-24-17	American Blaugas Corp....	2 60	138726		A. Palline	18 00	138897	47461	Abram Grossman	356 65
138593	10-15-17	K.-G. Welding & Cutting Co.	1 00	138727		Mark Waldman	3 00	Sheriff, Richmond County.			
138594	10-30-17	A. Hall Berry	17 00	138728		Francis J. Oppenheimer...	111 11	138711	11- 1-17	F. A. Lambert & Co.....	328 52
138595	10-31-17	A. & W. Clinton Prison...	1,036 00	138729		New York Fire Department	76,205 81	138712		Jas. Lucey	48 25
138596	10-25-17	A. & W. Sing Sing Prison.	27 25	138730		Relief Fund, Robt. Adamson, Commissioner		138713	9-29-17	Jas. Lucey	48 93
138597	10-25-17	National Safety First Aid Kit Co.	4 50	138731		Relief and Pension Fund, Department of Street Clean- ing	3,234 78	Department of Street Cleaning.			
138598	10-30-17	Montgomery & Co., Inc....	156 00	138732		Lighting Studios Co.	325 50	138891	48541	Borough Hay & Grain Co..	\$2,430 87
138599	10-18-17	Empire Rubber & Tire Co.	4 22	138733		Denis F. Collins	1,415 10	138892	48541	Borough Hay & Grain Co..	2,285 28
138600	10- 8-17	Stern, Picard Co., Inc.....	26 53	138734		Fredk. W. Smith, Adm. of the Estate of John Dayren, deceased	975 35	138893	48541	Borough Hay & Grain Co..	3,576 26
138601	10-29-17	Carbie Mfg. Co.	62 50	138735		Elizabeth Flanagan, Adm. of the Estate of John T. Dele- hanty, deceased	802 19	Department of Water Supply, Gas and Electricity.			
138602	10-26-17	Froment & Co.	82 51	138736		Denis F. Burns	946 44	138690	10- 3-17	W. J. B. Motor Truck Co., Inc.	\$12 08
138603	10-27-17	Eugene Dietzgen Co.	2 28	138737		Alfred Lloyd	975 35	138691	9-24-17	Louis R. Fisher & Co.....	170 00
138604	10-31-17	S. W. Merritt Co.....	6 40	138738		Terence Doran	975 35	138692	10-31-17	M. R. Baxter's Son.....	12 50
138605	9- 4-17	Great Bear Spring Co.....	8 40	138739		Matthew O'Farrell	960 92	138693	10-10-17	Reliance Motor & Garage Co., Inc.	10 00
138606	11- 1-17	Knickerbocker Towel Sup- ply Co.	2 50	138740		Hannah Maley, Exec. of the Estate of John Maley, decd. Mary Barry, Adm. of the Estate of Jas. Barry.....	1,415 10	138694	10-31-17	American Express Co.....	34 79
138607	10-31-17	Western Electric Co., Inc..	10 13	138741		Jos. Boylan	975 35	138695	10-29-17	E. Belcher Hyde	10 00
138608	2- 8-17	Dept. of Correction.....	212 26	138742		Calvin I. Crocker	43 15	138696	11- 1-17	S. J. Hamilton	5 15
138609	10-22-17	Wander Iron Works	219 00	138743		Poertner Motor Car Co....	3 28	138697	10-31-17	M. R. Smith & Son.....	4 00
138610	10-11-17	Draeger Oxygen Apparatus Co.	5 28	138744		The Motor Car Equipment Co.	7 84	138698	10-31-17	Charles Coords	16 00
138611	10-16-17	The Bournonville Welding Co.	7 00	138745		W. H. Shoemaker & Son...	14 87	138699	11- 1-17	Thomas Hicks	12 00
138612	10-24-17	Livingston Radiator Mfg. Co.	104 75	138746		John W. Masury & Son....	27 50	138700	9- 1-17	Oriental Rubber & Supply Co.	26 45
Miscellaneous.				138747		Pennsylvania Cement Co....	66 00	138701	10- 1-17	Obrig Camera Co.....	1 47
138898		Ridgewood Highlands Build- ing & Development Co....	\$375 00	138748		The Geo. Joseph Co.....	12 07	138702	10-24-17	F. F. Fuhrmann	6 00
138829		Association for Befriending Children and Young Girls, House of the Holy Family.	954 96	138749		Wm. Gasek & Son.....	10 75	138703	10-10-17	Oriental Rubber & Supply Co., Inc.	9 10
138830		American Female Guardian Society and Home for the Friendless	2,400 27	138750		William Byrnes	30 00	138704	9-19-17	Hull, Grippen & Co.....	80
138831		Colored Orphan Asylum and Association for the Benefit of Colored Children in The City of New York.....	2,540 71	138751		Henry W. Sharkey		138705	9-19-17	Hull, Grippen & Co.....	11 53
138832		Columbus Hospital	355 35	138752				138706	9-30-17	J. C. Muller	96
138833		Columbus Hospital	416 30	138753				138707	1-19-17	William S. Van Cliff & Sons	31 36
138834		Columbus Hospital	561 25	138754				138708	10- 8-17	Commissioner of Public Works	64 50
138835		Columbus Hospital	403 15	138755				138709	11- 2-17	Bureau of Highways....	205 04
138836		Columbus Hospital	454 00	138756				138710		R. Young Bros. Feed Co..	31 53
138837		Catholic Institute for the Blind	642 13	138757				138711	10-31-17	Abraham & Straus.....	9 61
138838		Good Counsel Training School for Young Girls....	1,254 46	138758				138712	10-31-17	Knickerbocker Ice Co....	4 96
				138759				138713	8-21-17	The Prest-O-Lite Co., Inc..	4 20

COMMISSIONER OF ACCOUNTS.

October 29, 1917.

Hon. JOHN PURROY MITCHEL, Mayor:

Sir-In conformity with the requirements of section 119, chapter 466, Laws of 1901, Greater New York Charter, I transmit herewith the RESULTS OF AN EXAMINATION OF THE RECEIPTS AND DISBURSEMENTS OF THE OFFICE OF THE CHAMBERLAIN FOR THE SECOND QUARTER OF 1917.

I find that the balances in the city treasury, sinking funds and miscellaneous accounts on June 30, 1917, aggregated \$21,010,239.76, which agrees with the aggregate of the balances as shown by the Chamberlain's accounts and summaries accompanying this report. (See Exhibits "A," "B" and "C.")

The said balances were verified by the inspection of the certificates of the officers of the several depository banks of concurrent date. A schedule of the depositories showing balances on June 30, 1917, at close of business, is appended under Exhibit "D."

An abstract of stock, bonds and notes issued and cancelled during the quarter ended June 30, 1917, is submitted under Exhibit "E."

I am submitting with the report tables "A" to "QQ" (see Schedule No. 1), which contain the detailed and classified information contemplated in section 119 of the charter. Respectfully submitted,

LEONARD M. WALLSTEIN, Commissioner of Accounts.

"A."

Summary—City Treasury.

Cash Balance, March 31, 1917..... \$32,270,013 02

RECEIPTS.

Special and Trust Accounts..... 70,096,806 70

Appropriation, General Fund and Tax Accounts, 1915..... 450 51

Appropriation, General Fund and Tax Accounts, 1916..... 3,831 68

Appropriation, General Fund and Tax Accounts, 1917..... 123,270,106 37

Total \$225,641,208 28

PAYMENTS.

Special and Trust Accounts \$81,720,412 15

Appropriation, General Fund and Tax Accounts, 1899 and prior..... 479 09

Appropriation, General Fund and Tax Accounts, 1911.....	609 30
Appropriation, General Fund and Tax Accounts, 1912.....	63 61
Appropriation, General Fund and Tax Accounts, 1913.....	491 98
Appropriation, General Fund and Tax Accounts, 1914.....	57,146 53
Appropriation, General Fund and Tax Accounts, 1915.....	188,710 85
Appropriation, General Fund and Tax Accounts, 1916.....	2,038,705 40
Appropriation, General Fund and Tax Accounts, 1917.....	123,731,151 29
Cash Balance, June 30, 1917.....	17,903,438 08
Total	\$225,641,208 28

"B."

Summary of the Sinking Fund Accounts.

CASH BALANCES, MARCH 31, 1917.

Sinking Fund Redemption	\$319,513 08
Sinking Fund Interest	3,407,894 58
Sinking Fund, New York.....	181,413 76
Sinking Fund, Brooklyn	13,660 18
Water Sinking Fund, New York.....	92,788 25
Water Sinking Fund, Brooklyn.....	14,561 17
Sinking Fund, Long Island City.....	9,916 91

RECEIPTS.

Sinking Fund Redemption	6,514,386 39
Sinking Fund Interest	2,478,635 71
Sinking Fund, New York.....	11,609,128 11
Sinking Fund, Brooklyn	68,647 63
Water Sinking Fund, New York.....	345,336 45
Water Sinking Fund, Brooklyn.....	1,099,101 98
Sinking Fund, Long Island City.....	380 40

Total \$26,156,364 60

PAYMENTS.

Sinking Fund Redemption	\$5,695,689 01
Sinking Fund Interest	4,897,781 50
Sinking Fund, New York.....	11,700,000 00

Sinking Fund, Brooklyn	50,000 51	Franklin (City Treasury)	230,000 00
Water Sinking Fund, New York	400,000 00	Hamilton (City Treasury)	460,000 00
Water Sinking Fund, Brooklyn	1,066,500 00	Kings County—	
CASH BALANCES, JUNE 30, 1917.		City Treasury	\$811,189 83
Sinking Fund Redemption	1,138,210 46	Sinking Fund, Brooklyn	2,953 68
Sinking Fund Interest	988,748 79		814,143 51
Sinking Fund, New York	90,541 87	Manufacturers (City Treasury)	140,000 00
Sinking Fund, Brooklyn	32,307 30	Peoples—	
Water Sinking Fund, New York	39,124 70	City Treasury	\$758,225 15
Water Sinking Fund, Brooklyn	47,163 15	Sinking Fund Redemption	3,025 35
Sinking Fund, Long Island City	10,297 31		761,250 50
Total	\$26,156,364 60	BOROUGH OF THE BRONX.	
		Bronx National Bank (City Treasury)	40,000 00
		Bronx Borough Bank (City Treasury)	20,000 00
		Corn Exchange Bank, Tremont Branch—	
		City Treasury	\$91,813 78
		Sinking Fund Redemption	5,761 13
		Sinking Fund Interest	72,308 34
			169,883 25
		Cosmopolitan Bank (City Treasury)	25,000 00
		Twenty-third Ward Bank (City Treasury)	30,000 00
		Westchester Avenue Bank (City Treasury)	25,000 00
		BOROUGH OF QUEENS.	
		First National Bank of Jamaica (City Treasury)	\$10,000 00
		Corn Exchange Bank, Queens County Branch—	
		City Treasury	\$115,089 92
		Sinking Fund Redemption	5,273 34
			120,363 26
		Hillside Bank (City Treasury)	5,000 00
		Bank of Long Island (City Treasury)	150,000 00
		Queens County Trust Company (City Treasury)	75,000 00
		BOROUGH OF RICHMOND.	
		Corn Exchange Bank, Staten Island Branch—	
		City Treasury	\$57,234 34
		Sinking Fund Redemption	5,697 49
			62,931 83
		Northern Bank—	
		City Treasury	\$26,134 25
		Sinking Fund Redemption	3,669 78
		Sinking Fund Interest	24,007 74
			53,811 77
		Carnegie Trust Company (City Treasury)	364,000 00
		Total	\$21,010,239 76
		SUMMARY.	
		City Treasury	\$17,903,438 08
		Sinking Fund Redemption	1,138,210 46
		Sinking Fund Interests	988,748 79
		Sinking Fund, New York	90,541 87
		Sinking Fund, Brooklyn	32,307 30
		Sinking Fund, Long Island City	10,297 31
		Water Sinking Fund, New York	39,124 70
		Water Sinking Fund, Brooklyn	47,163 15
		Registered Interest	27,269 03
		Unclaimed Interest	23,272 61
		Jury Fees	110,050 32
		Witness Fees	8,744 30
		Redemption of Bearer Bonds, Bills and Notes	218,625 00
		Coupon Interest	372,446 84
		Total	\$21,010,239 76
		"E."	
		Abstract of Stock, Bonds, Bills and Notes Issued, and Stock, Bonds, Bills and Notes Cancelled During Quarter Ended June 30, 1917.	
		Titles of Stock, Bonds, Bills and Notes.	Issued. Cancelled.
		Issued Under Section 169, Greater New York Charter, and Other Acts of the Legislature.	
		Corporate stock of the City of New York for various municipal purposes, such as acquirement of sites, construction, equipment and improvement of public buildings, parks, viaducts, driveways, bridges, armories, courts, baths, hospitals, schools, public comfort stations, docks and ferries, and new stock or plants, etc., in the various departments	\$2,650,200 00
		Corporate stock notes of the City of New York, issued in anticipation of the sale of corporate stock for various municipal purposes	\$8,450,000 00 7,805,500 00
		To provide for the supply of water	4,850,000 00 5,550,000 00
		For the construction of rapid transit railroads	40,763,000 00 35,400,500 00
		For dock purposes	4,437,000 00 4,350,000 00
		Issued Under Section 187, Greater New York Charter.	
		Revenue bonds to meet current expenses on account of appropriations included in the annual budget, issued in anticipation of the collection of taxes	25,000 00
		Revenue bills, same purposes as revenue bonds	24,910,000 00 57,810,000 00
		Issued Under Section 188, Greater New York Charter.	
		Special revenue bonds to meet current expenses on various accounts not included in the annual budget, redeemable out of the tax levy of the following year	1,750,000 00 325,000 00
		Issued Under Section 181, Greater New York Charter.	
		Assessment bonds to meet costs of improvements on public work which is to be finally paid for in whole or in part by assessment on the property benefited	5,000,000 00 5,156,710 00
		Cancellations Only.	
		Consolidated stock	1,000 00
		City of Brooklyn Public Park Bonds	5,000 00
		City of Brooklyn Water Bonds, Awards, Gravesend Water Plant	16,500 00
		County of Queens Road Bonds, Series H	39,476 21
		County of Queens Road Bonds, Series I	47,371 45
		County of Queens Road Bonds, Series K	35,528 59
		County of Queens Road Bonds, Series L	35,528 59
		County of Queens Road Bonds, Series M	13,421 91
		County of Queens Road Bonds, Series N	55,266 69
		County of Queens Road Bonds, Series O	5,526 67
		County of Queens Road Bonds, Series P	59,214 31
		County of Queens Road Bonds, Series Q	21,317 15
		County of Queens Road Bonds, Series R	31,580 97
		County of Queens Road Bonds, Series S	47,371 45
		County of Queens Road Bonds, Series T	55,266 70
		County of Queens Road Bonds, Series U	1,579 04
		County of Queens Road Bonds, Series V	39,476 21
		Kings County Public Building and Improvements Loan Bonds	25,000 00
		Kings County Public Park Fund Bonds	50,000 00
		School District No. 1, Town of Middletown Bonds	2,250 00
		Town of Flushing Broadway Improvement Bonds	1,000 00
		Town of Westchester Improvement Bonds	5,000 00
		Union Free School District No. 2, Town of Jamaica Bonds	1,000 00
		Union Free School District No. 14, Town of Newtown Bonds	500 00
		BOROUGH OF BROOKLYN.	
		National Banks—	
		First National Bank of Brooklyn (City Treasury)	90,000 00
		Greenpoint National Bank (City Treasury)	30,000 00
		Peoples National Bank (City Treasury)	10,000 00
		Ridgewood National Bank (City Treasury)	20,000 00
		Bank of Flatbush (City Treasury)	15,000 00
		Mechanics Bank (City Treasury)	240,000 00
		North Side Bank (City Treasury)	30,000 00
		Trust Companies—	
		Brooklyn (City Treasury)	530,000 00

Union Free School District No. 6, Port Richmond, Town of Northfield Bonds	2,000 00
Village of Arverne-by-the-Sea Drainage Bonds	2,000 00
Village of Flushing Street Improvement Bonds	4,000 00
Village of Flushing Stand Pipe Bonds	1,000 00
Village of Jamaica Sewer Bonds	150,000 00
Village of Jamaica Improvement Bonds	5,000 00
Village of Williamsbridge Highway Improvement Bonds, Series 4th	1,000 00
Totals	\$90,160,000 00 \$119,832,085 94

Schedule No. 1.

Tables which contain the detailed and classified information contemplated in section 119 of the Charter are submitted with this report:

- "A"—Receipts and Payments—Special and Trust Accounts.
 "B"—Receipts and Payments—Appropriations, General Fund and Taxes, 1899.
 "C"—Receipts and Payments—Appropriations, General Fund and Taxes, 1911.
 "D"—Receipts and Payments—Appropriations, General Fund and Taxes, 1912.
 "E"—Receipts and Payments—Appropriations, General Fund and Taxes, 1913.
 "F"—Receipts and Payments—Appropriations, General Fund and Taxes, 1914.
 "G"—Receipts and Payments—Appropriations, General Fund and Taxes, 1915.
 "H"—Receipts and Payments—Appropriations, General Fund and Taxes, 1916.
 "I"—Receipts and Payments—Appropriations, General Fund and Taxes, 1917.
 "J"—Receipts and Payments—Sinking Fund, Redemption Account.
 "K"—Receipts and Payments—Sinking Fund, Interest Account.
 "L"—Receipts and Payments—Sinking Fund, City of New York.
 "M"—Receipts and Payments—Sinking Fund, City of Brooklyn.
 "N"—Receipts and Payments—Water Sinking Fund, City of New York.
 "O"—Receipts and Payments—Water Sinking Fund, City of Brooklyn.
 "P"—Receipts and Payments—Sinking Funds, Long Island City.
 "Q"—Receipts and Payments—Miscellaneous Accounts.
 "R"—Unpaid Registered Interest Checks, per records of the Stock and Bond Division of the Finance Department.
 "S"—Depositories of the City's moneys.
 "T"—Stock, Bonds and Notes issued and Stock, Bonds and Notes cancelled.
 "U"—Sundry Accounts upon the City Chamberlain's ledger on account of Appropriations of 1899, showing balances brought forward from the preceding quarter, receipts and payments during the quarter, transfer entries with the authority for the same, and balances carried forward.
 "V"—Sundry Accounts upon the City Chamberlain's ledger on account of Appropriations of 1898, showing balances brought forward from the preceding quarter, receipts and payments during the quarter, transfer entries with the authority for the same, and balances carried forward.
 "W"—Sundry Accounts upon the City Chamberlain's ledger on account of Appropriations of 1899, showing balances brought forward from the preceding quarter, receipts and payments during the quarter, transfer entries with the authority for the same, and balances carried forward.
 "X"—Sundry Accounts upon the City Chamberlain's ledger on account of Appropriations of 1900, showing balances brought forward from the preceding quarter, receipts and payments during the quarter, transfer entries with the authority for the same, and balances carried forward.
 "Y"—Sundry Accounts upon the City Chamberlain's ledger on account of Appropriations of 1901, showing balances brought forward from the preceding quarter, receipts and payments during the quarter, transfer entries with the authority for the same, and balances carried forward.
 "Z"—Sundry Accounts upon the City Chamberlain's ledger on account of Appropriations of 1902, showing balances brought forward from the preceding quarter, receipts and payments during the quarter, transfer entries with the authority for the same, and balances carried forward.
 "AA"—Sundry Accounts upon the City Chamberlain's ledger, on account of Appropriations of 1903, showing balances brought forward from the preceding quarter, receipts and payments during the quarter, transfer entries with the authority for the same, and balances carried forward.
 "BB"—Sundry Accounts upon the City Chamberlain's ledger, on account of Appropriations of 1904, showing balances brought forward from the preceding quarter, receipts and payments during the quarter, transfer entries with the authority for the same, and balances carried forward.
 "CC"—Sundry Accounts upon the City Chamberlain's ledger, on account of Appropriations of 1905, showing balances brought forward from the preceding quarter, receipts and payments during the quarter, transfer entries with the authority for the same, and balances carried forward.
 "DD"—Sundry Accounts upon the City Chamberlain's ledger, on account of Appropriations of 1906, showing balances brought forward from the preceding quarter, receipts and payments during the quarter, transfer entries with the authority for the same, and balances carried forward.
 "EE"—Sundry Accounts upon the City Chamberlain's ledger, on account of Appropriations of 1907, showing balances brought forward from the preceding quarter, receipts and payments during the quarter, transfer entries with the authority for the same, and balances carried forward.
 "FF"—Sundry Accounts upon the City Chamberlain's ledger, on account of Appropriations of 1908, showing balances brought forward from the preceding quarter, receipts and payments during the quarter, transfer entries with the authority for the same, and balances carried forward.
 "GG"—Sundry Accounts upon the City Chamberlain's ledger, on account of Appropriations of 1909, showing balances brought forward from the preceding quarter, receipts and payments during the quarter, transfer entries with the authority for the same, and balances carried forward.
 "HH"—Sundry Accounts upon the City Chamberlain's ledger, on account of Appropriations of 1910, showing balances brought forward from the preceding quarter, receipts and payments during the quarter, transfer entries with the authority for the same, and balances carried forward.
 "II"—Sundry Accounts upon the City Chamberlain's ledger, on account of Appropriations of 1911, showing balances brought forward from the preceding quarter, receipts and payments during the quarter, transfer entries with the authority for the same, and balances carried forward.
 "JJ"—Sundry Accounts upon the City Chamberlain's ledger, on account of Appropriations of 1912, showing balances brought forward from the preceding quarter, receipts and payments during the quarter, transfer entries with the authority for the same, and balances carried forward.
 "KK"—Sundry Accounts upon the City Chamberlain's ledger, on account of Appropriations of 1913, showing balances brought forward from the preceding quarter, receipts and payments during the quarter, transfer entries with the authority for the same, and balances carried forward.
 "LL"—Sundry Accounts upon the City Chamberlain's ledger, on account of Appropriations of 1914, showing balances brought forward from the preceding quarter, receipts and payments during the quarter, transfer entries with the authority for the same, and balances carried forward.
 "MM"—Sundry Accounts upon the City Chamberlain's ledger, on account of Appropriations of 1915, showing balances brought forward from the preceding quarter, receipts and payments during the quarter, transfer entries with the authority for the same, and balances carried forward.
 "NN"—Sundry Accounts upon the City Chamberlain's ledger, on account of Appropriations of 1916, showing balances brought forward from the preceding quarter, receipts and payments during the quarter, transfer entries with the authority for the same, and balances carried forward.
 "OO"—Sundry Accounts upon the City Chamberlain's ledger, on account of Appropriations of 1917, showing balances brought forward from the preceding quarter, receipts and payments during the quarter, transfer entries with the authority for the same, and balances carried forward.
 "PP"—Special and Trust Accounts on the books of the City Chamberlain, showing balances from last quarter, receipts and payments during the quarter and balances carried forward.
 "QQ"—Trial Balances of the Chamberlain's ledgers, June 30, 1917.

METEOROLOGICAL OBSERVATORY OF THE DEPARTMENT OF PARKS.

Abstracts of Registers from Self-Recording Instruments for the Week Ending November 10, 1917.

Central Park, The City of New York—Latitude, 40° 45' 58" N. Longitude, 73° 57' 58" W. Height of Instruments Above the Ground, 83 Feet; Above the Sea, 97 Feet. Under Supervision of U. S. Weather Bureau, James H. Scarr, Meteorologist, Acting Director.

Barometer.																
Date. November.		7 a.m.		2 p.m.		9 p.m.		Mean for the Day. Reduced to Freezing.	Maximum.		Minimum.					
		Reduced to Freezing.	Reduced to Freezing.	Reduced to Freezing.	Reduced to Freezing.	Reduced to Freezing.	Time.		Reduced to Freezing.	Time.						
Sunday,	4	34	30.39	46	30.45	40	30.46	30.43	41	30.49	10.20 a.m.	37	30.27	0 a.m.		
Monday,	5	32	30.40	52	30.24	46	30.12	30.25	38	30.44	0 a.m.	43	30.10	12 p.m.		
Tuesday,	6	39	30.05	62	29.90	49	29.93	29.96	43	30.10	0 a.m.	62	29.82	4.30 p.m.		
Wednesday,	7	36	30.08	45	30.06	38	30.12	30.09	35	30.13	11 p.m.	43	29.97	0 a.m.		
Thursday,	8	32	30.12	50	30.02	46	29.99	30.04	32	30.13	7.30 a.m.	46	29.98	10 p.m.		
Friday,	9	42	29.99	55	29.92	47	29.88	29.93	42	30.00	8 a.m.	50	29.84	12 p.m.		
Saturday,	10	46	29.79	61	29.75	48	29.90	29.84	45	29.84	12 p.m.	61	29.74	1 p.m.		
Mean for the week											30.07 inches					
Maximum for the week at 10.20 a. m., November 4.....											30.49 inches					
Minimum for the week at 1 p. m., November 10.....											29.74 inches					
Range for the week											0.75 inch					

Thermometers.																					
Date. November.	7 a.m.			2 p.m.			9 p.m.			Mean.			Maximum.			Minimum.			Maximum Sun.		
	Dry Bulb.	Wet Bulb.	Wet Bulb.	Dry Bulb.	Wet Bulb.	Wet Bulb.	Dry Bulb.	Wet Bulb.	Wet Bulb.	Dry Bulb.	Wet Bulb.	Wet Bulb.	Time.	Wet Bulb.	Time.	Dry Bulb.	Time.	Wet Bulb.		Time.	
Sunday,	4	34	29	46	37	40	34	40	33	46	3.30 pm	37	3.30 pm	34	7 am	29	7 am	29	92		
Monday,	5	32	29	52	40	46	38	43	36	52	3.45 pm	40	3.45 pm	32	7 am	29	7 am	29	91		
Tuesday,	6	39	32	62	47	49	42	50	40	62	1.50 pm	50	6 pm	39	7.10 am	32	7.10 am	32	91		
Wednesday,	7	36	30	45	35	38	32	40	32	46	3.50 pm	37	0 am	34	12 pm	30	12 pm	30	85		
Thursday,	8	32	28	50	37	46	35	43	33	53	3.30 pm	38	3.30 pm	32	7 am	28	7 am	28	93		
Friday,	9	42	37	55	45	47	40	48	41	57	2.45 pm	46	2.45 pm	42	7 am	36	0 am	36	96		
Saturday,	10	46	40	61	48	48	41	52	43	61	1.45 pm	49	1 pm	45	12 pm	38	6 am	38	92		
													Dry Bulb.						Wet Bulb.		
Mean for the week.													45.1 degrees						36.9 degrees		
Maximum for the week at 1.50 p. m., Nov. 6.													62 degrees at 6 p. m., Nov. 6.						50 degrees		
Minimum for the week at 7 a. m., Nov. 5.													32 degrees at 7 a. m., Nov. 8.						28 degrees		
Range for the week.													30 degrees						22 degrees		

Date, November.	Direction			Velocity in Miles			Force in Pounds per Square Foot		
	7 a. m.	2 p. m.	9 p. m.	7 a. m.	2 p. m.	9 p. m.	7 a. m.	2 p. m.	9 p. m.
Sunday, 4	N	N	N	94	68	47	1.0	1.5	0.3
Monday, 5	N	N	N	71	38	29	1.1	0.2	0.4
Tuesday, 6	W	SW	NW	33	42	75	1.0	1.5	3.5
Wednesday, 7	NW	NW	NW	106	81	64	1.1	1.7	1.4
Thursday, 8	NW	NW	NW	66	63	218	0.8	2.0	0.8
Friday, 9	NW	NW	NW	87	53	49	1.1	0.7	0.3
Saturday, 10	W	NW	NW	65	70	60	1.7	1.1	2.2
Distance traveled during the week									
Maximum force during the week									

Date, November.	Force of Vapor			Relative Humidity			Clouds		
	7 a. m.	2 p. m.	9 p. m.	7 a. m.	2 p. m.	9 p. m.	7 a. m.	2 p. m.	9 p. m.
Sunday, 4	.103	.118	.130	.117	.55	.37	0	0	0
Monday, 5	.124	.113	.143	.127	.68	.32	0	0	0
Tuesday, 6	.103	.137	.187	.149	.44	.29	0	2 Ci.	0
Wednesday, 7	.098	.093	.113	.101	.50	.33	0	0	0
Thursday, 8	.108	.074	.081	.088	.56	.19	34	Few Ci.	8 Ci.
Friday, 9	.164	.187	.172	.174	.63	.42	56	10 A.St.	3 Ci.St.
Saturday, 10	.180	.187	.180	.182	.55	.38	56	0	Few A.St.

Date, November.	Time of Beginning			Time of Ending			Duration			Amount of Water			Depth of Snow		
	7 a. m.	2 p. m.	9 p. m.	7 a. m.	2 p. m.	9 p. m.	7 a. m.	2 p. m.	9 p. m.	7 a. m.	2 p. m.	9 p. m.	7 a. m.	2 p. m.	9 p. m.
Sunday, 4															
Monday, 5															
Tuesday, 6															
Wednesday, 7															
Thursday, 8															
Friday, 9															
Saturday, 10															
Total amount of water for the week															
Duration for the week															

Date, November.	7 a. m.			2 p. m.		
	Clear, cold	Clear, cold	Clear, cold	Clear, cold	Clear, cold	Clear, cold
Sunday, November 4	Clear, cold	Clear, cold	Clear, cold	Clear, cold	Clear, cold	Clear, cold
Monday, November 5	Clear, cold	Clear, cold	Clear, cold	Clear, cold	Clear, cold	Clear, cold
Tuesday, November 6	Clear, pleasant	Clear, pleasant	Clear, pleasant	Clear, pleasant	Clear, pleasant	Clear, pleasant
Wednesday, November 7	Clear, pleasant	Clear, pleasant	Clear, pleasant	Clear, pleasant	Clear, pleasant	Clear, pleasant
Thursday, November 8	Cold, pleasant	Cold, pleasant	Cold, pleasant	Cold, pleasant	Cold, pleasant	Cold, pleasant
Friday, November 9	Cloudy, not so cold	Cloudy, not so cold	Cloudy, not so cold	Cloudy, not so cold	Cloudy, not so cold	Cloudy, not so cold
Saturday, November 10	Pleasant, milder	Pleasant, milder	Pleasant, milder	Pleasant, milder	Pleasant, milder	Pleasant, milder

Changes in Departments, Etc.

BOARD OF ESTIMATE AND AP-
PORTIONMENT.
Services Ceased—Theresa Stern, Steno-
grapher and Typewriter, at \$1,650 per
annum, Secretary's Office, Nov. 15.

BOARD OF EDUCATION.
Services Ceased—Thomas J. L. Graven,
Clerk, at \$420 per annum, office of the
Superintendent of Schools, Nov. 1.

DEPARTMENT OF PARKS.
MANHATTAN AND RICHMOND.
Services Ceased—William Naughton,
409 E. 22d st., Pipefitter, at \$5.50 a day,
Nov. 9; William Tuma, 1806 Second
ave., Blacksmith's Helper, at \$3.50 a
day, and James Hawk, 2276 8th ave.,
Blacksmith, at \$5 a day, Nov. 10.
Appointed—Francis Brennan, 759
Tenth ave., Temporary Blacksmith's
Helper, at \$3.50 a day; and John Walsh,
5 E. 105th st., Temporary Blacksmith, at
\$5 a day, Nov. 12.
Wages Increased—William Naughton,
409 E. 22d st., Laborer, from \$2.50 to \$3
a day, Nov. 10.

DEPARTMENT OF PLANT AND
STRUCTURES.
Appointed—James F. Haggerty, 691
Greene ave., Brooklyn, Watchman, at
\$2.50 a day, Nov. 19.
Salary Fixed—James E. Dawson, 1468
Williamsbridge rd., Bronx, at \$900 per
annum, Nov. 16.



OFFICIAL DIRECTORY.

Unless otherwise stated, the Public Offices
of the City are open for business from 9 a. m.
to 5 p. m.; Saturday, 9 a. m. to 12 noon.

CITY OFFICES.

MAYOR'S OFFICE.
City Hall, Telephone, 1000 Cortlandt.
John Purroy Mitchel, Mayor.
Theodore Rousseau, Secretary.
Samuel L. Martin, Executive Secretary.
Paul C. Wilson, Assistant Secretary.
Bureau of Weights and Measures.
Municipal Building, 3d floor. Telephone, 1498
Worth.
Fred. H. Tighe, Deputy and Acting Commis-
sioner.
COMMISSIONER OF ACCOUNTS.
Municipal Building, 12th floor. Telephone,
4315 Worth.
Leonard M. Wallstein, Commissioner of Ac-
counts.
BOARD OF ALDERMEN.
Clerk's Office, Municipal Building, 2nd floor.
Telephone, 4430 Worth.
P. J. Scully, Clerk.

President of the Board of Aldermen.
City Hall, Telephone, 6770 Cortlandt.
Frank L. Dowling, President.

BOARD OF AMBULANCE SERVICE.
Municipal Building, 10th floor. Ambulance
Calls, 3100 Spring. Administration Offices, 748
Worth.

ARMORY BOARD.
Municipal Building, 8th floor. Telephone, 594
Worth.
C. D. Rhinehart, Secretary.

ART COMMISSION.
City Hall, Telephone, 1197 Cortlandt.
John Quincy Adams, Assistant Secretary.

BOARD OF ASSESSORS.
Municipal Building, 8th floor. Telephone, 29
Worth.
William C. Ormond, Chairman.
St. George B. Tucker, Secretary.

BELLEVUE AND ALLIED HOSPITALS.
26th st. and 1st ave. Telephone, 4400 Madison
Square.

Dr. John W. Brannan, President.
J. K. Paulding, Secretary.

CENTRAL PURCHASE COMMITTEE.
Municipal Building, 12th floor. Telephone, 4227
Worth.

BUREAU OF THE CHAMBERLAIN.
Municipal Building, 8th floor. Telephone, 4270
Worth.
Milo R. Maltbie, Chamberlain.

BOARD OF CHILD WELFARE.
City Hall, Telephone, 4127 Cortlandt.
Harry L. Hopkins, Secretary.

**CITY CLERK AND CLERK OF THE BOARD
OF ALDERMEN.**
Municipal Building, 2nd floor. Telephone, 4430
Worth.
P. J. Scully, City Clerk.

BOARD OF CITY RECORD.
Supervisor's Office, Municipal Building, 8th
floor. Distributing Division, 96 Keade st. Tele-
phone, 3490 Worth.

Joseph N. Quail, Supervisor.

DEPARTMENT OF CORRECTION.
Municipal Building, 24th floor. Telephone,
1610 Worth.
Burdette G. Lewis, Commissioner.

DEPARTMENT OF DOCKS AND FERRIES.
Pier "A," North River. Telephone, 300 Rectory.
R. A. C. Smith, Commissioner.

DEPARTMENT OF EDUCATION.
Board of Education.
Park ave. and 59th st. Telephone, 5580 Plaza.
Stated meetings of the Board are held at 4
p. m. on the first Monday in February, the second
Wednesday in August and the second and
fourth Wednesdays in every month, except Aug-
ust.

William G. Wilcox, President.
A. Emerson Palmer, Secretary.

BOARD OF ELECTIONS.
General Office and Office of the Borough of
Manhattan, Municipal Building, 18th floor. Tele-
phone, 1307 Worth.
Edward F. Boyle, President.
Moses M. McKee, Secretary.

Other Borough Offices.
The Bronx.
368 E. 148th st. Telephone, 336 Melrose.
Brooklyn.
435-445 Fulton st. Telephone, 1932 Main.
Queens.
64 Jackson ave., L. I. City. Telephone, 3375
Hunters Point.

Richmond.
Borough Hall, New Brighton, S. I. Telephone,
1000 Tompkinsville.
All offices open from 9 a. m. to 4 p. m., Sat-
urdays to 12 noon.

**BOARD OF ESTIMATE AND
APPORTIONMENT.**
Municipal Building, 13th floor. Telephone,
4560 Worth.
Joseph Haag, Secretary.

Bureau of Records and Minutes.
Municipal Building, 13th floor. Telephone,
4560 Worth. Joseph Haag, Secretary.

Office of the Chief Engineer.
Municipal Building, 13th floor. Telephone,
4560 Worth. Nelson P. Lewis, Chief Engineer.

Bureau of Public Improvements.
Municipal Building, 13th floor. Telephone,
4560 Worth. Nelson P. Lewis, Chief Engineer.

Bureau of Franchises.
Municipal Building, 13th floor. Telephone,
4563 Worth. Harry P. Nichols, Engineer.

Bureau of Contract Supervision.
Municipal Building, 13th floor. Telephone,
4560 Worth. Central Testing Laboratory, 125
Worth st. Telephone, 3088 Franklin. Tilden
Adamson, Director.

Bureau of Personal Services.
Municipal Building, 13th floor. Telephone,
4560 Worth. George L. Tirrell, Director.

DEPARTMENT OF FINANCE.
Municipal Building, 5th floor. Telephone, 1200
Worth.
William A. Prendergast, Comptroller.
Deputy Comptrollers, 7th floor. Edmund D.
Fisher, Albert E. Hadlock, Shepard A. Morgan,
Hubert L. Smith.

Receiver of Taxes.
Manhattan—Municipal Building, 2nd floor.
Telephone, 1200 Worth.
Bronx—177th st. and Arthur ave. Telephone,
140 Tremont.
Brooklyn—236 Duffield st. Telephone, 7056
Main.
Queens—5 Court Square, L. I. City. Tele-
phone, 3386 Hunters Point.
Richmond—Borough Hall, St. George. Tele-
phone, 100 Tompkinsville.
William C. Hecht, Receiver of Taxes.

Collector of Assessments and Arrears.
Manhattan—Municipal Building, 3d floor. Tele-
phone, 1200 Worth.
Bronx—177th st. and Arthur ave. Telephone
47 Tremont.
Brooklyn—503 Fulton st. Telephone, 8340
Main.

**Queens—Municipal Building, Court Square,
L. I. City. Telephone, 1553 Hunters Point.**
Richmond—Borough Hall, St. George. Tele-
phone, 1000 Tompkinsville.
Daniel Moynahan, Collector.

FIRE DEPARTMENT.
Municipal Building, 11th floor. Telephone,
4100 Worth.
Brooklyn, 365 Jay st. Telephone, 7600 Main.
Robert Adamson, Commissioner.

DEPARTMENT OF HEALTH.
Centre and Walker sts., Manhattan. Tele-
phone, 6280 Franklin.
Burial Permit and Contagious Disease offices
always open.
Bronx, 3731 Third ave. Brooklyn, Flatbush
ave., Willoughby and Fleet sts. Queens, 372
Fulton st., Jamaica. Richmond, 514 Bay st.,
Stapleton.
Haven Emerson, Commissioner.
Alfred E. Shipley, Secretary.

BOARD OF INEBRIETY.
300 Mulberry st. Telephone, 2990 Spring.
Board meets first Wednesday in each month
at 4 p. m.

Charles Samson, Secretary.

LAW DEPARTMENT.
Office of Corporation Counsel.
Main office, Municipal Building, 16th floor.
Telephone, 4600 Worth.
Lamar Hardy, Corporation Counsel.
Brooklyn office, 153 Pierpoint st. Telephone
2948 Main.

Bureau of Street Openings.
Main office, Municipal Building, 15th floor.
Telephone, 1380 Worth.

Brooklyn office, 166 Montague st. Telephone,
5916 Main.

Queens office, Municipal Building, L. I. City.
Telephone, 3396 Hunters Point.

Bureau for the Recovery of Penalties.
Municipal Building, 15th floor. Telephone,
4560 Worth.

**Bureau for the Collection of Arrears of Personal
Taxes.**
Municipal Building, 17th floor. Telephone,
4585 Worth.

DEPARTMENT OF LICENSING.
Main office, 49 Lafayette st. Telephone, 4490
Franklin.

George H. Bell, Commissioner.
Brooklyn—381 Fulton st. Telephone, 1497
Main.

Richmond—Borough Hall, New Brighton.
Telephone, 1000 Tompkinsville.

Division of Licensed Vehicles—517-519 W.
57th st. Telephone, 6387 Columbus.

Public Employment Bureau—Men's depart-
ment, 128 Leonard st. Women's department,
53 Lafayette st. Telephone, 6100 Franklin.

Branch Offices: 157 E. 67th st., Manhattan; Tele-
phone, 2001 Plaza. 435 W. 27th st., Manhat-
tan; Telephone, 1937 Chelsea. 12 W. 11th st., Man-
hattan; Telephone, 8065 Chelsea. 85 Java st.,
Brooklyn; Telephone, 3274 Greenpoint.

MUNICIPAL CIVIL SERVICE COMMISSION.
Municipal Building, 14th floor. Telephone,
1580 Worth.
Benjamin Patterson, President.
Robert W. Belcher, Secretary.

MUNICIPAL REFERENCE LIBRARY.
Municipal Building, 5th floor. Telephone,
1072 Worth. 9 a. m. to 5 p. m.; Saturday, to
1 p. m.

DEPARTMENT OF PARKS.
Municipal Building, 10th floor. Telephone,
4850 Worth.
Robert F. Volentine, Commissioner, Manhattan
and Richmond.

Borough of Brooklyn.
Litchfield, Madison, Prospect Park, Brooklyn.
Telephone, 2200 South.

Raymond V. Ingersoll, Commissioner.

Borough of The Bronx.
Zborowski Mansion, Claremont Park. Tele-
phone, 2640 Tremont.

Thomas W. Whittle, Commissioner.

Borough of Queens.
The Overlook, Forest Park, Richmond Hill.
L. I. Telephone, 2300 Richmond Hill.

John E. Weier, Commissioner.

PARK BOARD.
Municipal Building, 10th floor. Telephone, 4850
Worth. Robert F. Volentine, President; Louis
W. Fehr, Secretary.

PAROLE COMMISSION.
Municipal Building, 24th floor. Telephone, 2254
Worth.

Thomas R. Minnick, Secretary.

**DEPARTMENT OF PLANT AND STRUC-
TURES.**
Municipal Building, 18th floor. Telephone, 380
Worth.

F. I. H. Kracke, Commissioner.

EXAMINING BOARD OF PLUMBERS.
Municipal Building, 2nd floor. Telephone, 1800
Worth.

Janet A. G. Hahn, Clerk.

POLICE DEPARTMENT.
240 Centre st. Telephone, 3100 Spring.
Arthur Woods, Commissioner.

DEPARTMENT OF PUBLIC CHARITIES.
Principal office, Municipal Building, 10th floor.
Telephone, 4440 Worth.

John A. Kingsbury, Commissioner.

Brooklyn and Queens, 327 Schermerhorn st.,
Brooklyn. Telephone, 2977 Main.

Bureau of Social Investigation, Pearl and
Centre sts. Telephone, 4405 Worth.

Borough of Richmond, Borough Hall, St.
George, S. I. Telephone, 1000 Tompkinsville.

DEPARTMENT OF PUBLIC MARKETS.
Henry Moskowitz, Commissioner.

PUBLIC SERVICE COMMISSION.
120 Broadway, 8 a. m. to 11 p. m., every day,
including holidays and Sundays. Telephone, 7500
Rectory.

Oscar S. Straus, Chairman.
James B. Walker, Secretary.

BOARD OF REVISION OF ASSESSMENTS.
Municipal Building, 7th floor. Telephone, 1200
Worth.

John Korb, Jr., Chief Clerk.

COMMISSIONERS OF SINKING FUND.
Office of Secretary, Municipal Building, 7th
floor. Telephone, 1200 Worth.

John Korb, Jr., Secretary.

BOARD OF STANDARDS AND APPEALS.
Municipal Building, 9th floor. Telephone, 184
Worth.

Rudolph P. Miller, Chairman.

**DEPARTMENT OF TAXES AND
ASSESSMENTS.**
Municipal Building, 9th floor. Telephone, 1800
Worth.

Lawson Purdy, President.
C. Rockland Tyns, Secretary.

DEPARTMENT OF STREET CLEANING.
Municipal Building, 12th floor. Telephone,
4240 Worth.

John T. Fetherston, Commissioner.

TENEMENT HOUSE DEPARTMENT.
Manhattan and Richmond offices, Municipal
Building, 19th floor. Telephone, 1526 Worth.

Brooklyn and Queens office, 503 Fulton st.,
Brooklyn. Telephone, 3825 Main.

Bronx office, 391 E. 149th st. Telephone,
7107 Melrose.

John J. Murphy, Commissioner.

BOARD OF WATER SUPPLY.
Municipal Building, 22nd floor. Telephone,
3150 Worth.

Charles Straus, President.
George Featherstone, Secretary.

**DEPARTMENT OF WATER SUPPLY, GAS
AND ELECTRICITY.**
Municipal Building, 23d, 24th and 25th floors.
Telephones: Manhattan, 4320 Worth; Brook-
lyn, 3980 Main; Queens, 3441 Hunters Point;
Richmond, 840 Tompkinsville; Bronx, 3400 Tremont.

Brooklyn, 50 Court st. Bronx, Tremont and
Arthur avs. Queens, Municipal Building, L. I.
City. Richmond, Municipal Building, St. George.
William Williams, Commissioner.

BOROUGH OFFICES.

BOROUGH OF THE BRONX.
President's office, 3d and Tremont avs. Tele-
phone, 2680 Tremont.

Douglas Mathewson, President.

BOROUGH OF BROOKLYN.
President's office, 2d floor, Borough Hall.
Commissioner of Public Works, 2d floor, Bor-
ough Hall.

Assistant Commissioner of Public Works, 2d
floor, Borough Hall.

Bureau of Highways, 5th and 12th floors, 50
Court st.

Bureau of Public Buildings and Offices, 10th
floor, 50 Court st.

Bureau of Sewers, 10th floor, 215 Montague st.

Bureau of Buildings, 4th floor, Borough Hall.

Topographical Bureau, 209 Montague st.

Bureau of Substructures, 11th floor, 50 Court
st. Telephone, 3960 Main.

Lewis H. Pounds, President.

BOROUGH OF MANHATTAN.
President's office, 20th floor, Municipal Build-
ing.

Commissioner of Public Works, 21st floor,
Municipal Building.

Assistant Commissioner of Public Works, 21st
floor, Municipal Building.

Bureau of Highways, 21st floor, Municipal
Building.

Bureau of Public Buildings and Offices, 20th
floor, Municipal Building.

Bureau of Sewers, 21st floor, Municipal Build-
ing.

Bureau of Buildings, 20th floor, Municipal
Building.

Telephone, 4227 Worth.

Marcus M. Marks, President.

BOROUGH OF QUEENS.
President's office, 48 Hunters Point ave., L. I.
City.
Telephone, 5400 Hunters Point.
Maurice E. Connolly, President.

BOROUGH OF RICHMOND.
President's office, New Brighton. Telephone,
1000 Tompkinsville.

Calvin D. Van Name, President.

COORONERS.
Manhattan, Municipal Building, 2nd floor.
Open at all hours of the day and night. Tele-
phone, 3711 Worth.

Brooklyn—Arthur and Tremont avs. Telephone,
1230 Tremont. 8 a. m. to midnight every day.
Brooklyn, 236 Duffield st. Telephone, 4094
Main. Open at all hours of the day and night.
Queens, Town Hall, Jamaica. 9 a. m. to 10
p. m.; Sundays and holidays, 9 a. m. to 12 noon.
Richmond, 175 Second st., New Brighton.
Open at all hours of the day and night.

COUNTY OFFICES.

Unless otherwise stated, the County offices
are open for business from 9 a. m. to 4 p. m.;
Saturday, 9 a. m. to 12 noon.

NEW YORK COUNTY.

COUNTY CLERK.
County Court House. Telephone, 5388 Cort-
landt.

Wm. F. Schneider, County Clerk.

DISTRICT ATTORNEY.
Criminal Courts Building, 9 a. m. to 5.15 p. m.;
Saturdays, to 12 noon. Telephone, 2304 Franklin.

Edward Swann, District Attorney.

COMMISSIONER OF JUVENES.
280 Broadway. Telephone, 241 Worth.

Frederick O'Byrne, Commissioner.

PUBLIC ADMINISTRATOR.
Hall of Records. Telephone, 3406 Worth.

William M. Hoes, Public Administrator.

COMMISSIONER OF RECORDS.
Hall of Records. Telephone, 3900 Worth.

Charles K. Lexow, Commissioner.

REGISTER.
Hall of Records. Telephone, 3900 Worth.

John J. Hopper, Register.

SHERIFF.
51 Chambers st. Telephone, 4300 Worth.

New York County Jail, 70 Ludlow st.
Alfred E. Smith, Sheriff.

SUBROGATE.
Hall of Records. Telephone, 3900 Worth.

John P. Cahalan, Robert Ludlow Fowler, Sur-
rogates.

William Ray De Lano, Chief Clerk.
John F. Curry, Commissioner of Records.

KINGS COUNTY.

COUNTY CLERK.
Hall of Records. Telephone, 4930 Main.

William E. Kelly, County Clerk.

COUNTY COURT.
County Court House. Court opens at 10
a. m. daily and sits until business is completed.
Part I, Room 23; Part II, Room 10; Part III,
Room 14; Part IV, Room 1. Court House.
Clerk's Office, Rooms 17, 18, 19 and 22; open
daily from 9 a. m. to 5 p. m.; Saturday to 12
noon. Telephone, 4154 Main.

John L. Gray, Chief Clerk.

DISTRICT ATTORNEY.
66 Court st. 9 a. m. to 5.30 p. m.; Saturday,
to 1 p. m. Telephone, 2954 Main.

Harry E. Lewis, District Attorney.

COMMISSIONER OF JUVENES.
381 Fulton st. Telephone, 350-351 Main.

Jacob Brenner, Commissioner.

PUBLIC ADMINISTRATOR.
44 Court st. Telephone, 2849 Main.

Frank V. Kelly, Public Administrator.

COMMISSIONER OF RECORDS.
Hall of Records. Telephone, 6988 Main.

Edmund O'Connor, Commissioner.

REGISTER.
Hall of Records. Telephone, 2830 Main.

Edward T. O'Loughlin, Register.

SHERIFF.
50 Court st. Telephone, 6845 Main.

Edward Rieglmann, Sheriff.

SUBROGATE.
Hall of Records. Court opens at 10 a. m.
Telephone, 3954 Main.

Herbert T. Ketcham, Surrogate.
John H. McCooey, Chief Clerk.

BRONX COUNTY.

COUNTY CLERK.
Civil Records—151st st. and 3d ave. Tele-
phone, 9266 Melrose.

Criminal Branch, 1918 Arthur ave.
James Vincent Ganly, County Clerk.

COUNTY JUDGE.
Bergen Building Annex, Tremont and Arthur
avs. Telephone, 3205 Tremont.

Louis D. Gibbs, County Judge.

DISTRICT ATTORNEY.
Tremont and Arthur avs. Telephone, 1100
Tremont.

Francis Martin, District Attorney.

COMMISSIONER OF JUVENES.
1932 Arthur ave. Telephone, 3700 Tremont.

John A. Mason, Commissioner.

PUBLIC ADMINISTRATOR.
2808 Third ave. Telephone, 9616 Melrose, 9
a. m. to 5 p. m.; Saturday, to 12 noon.

Ernest E. L. Hammer, Public Administrator.

REGISTER.
1932 Arthur ave. Telephone, 6694 Tremont.

Edward Polak, Register.

SHERIFF.
1932 Arthur ave. Telephone, 6600 Tremont.

James F. O'Brien, Sheriff.

SUBROGATE.
Bergen Building Annex, 1918 Arthur ave.
George M. S. Schulz, Surrogate.

QUEENS COUNTY.

COUNTY CLERK.
364 Fulton st., Jamaica. Telephone, 2608 Ja-
maica.

Alexander Dujat, County Clerk.

COUNTY COURT.
County Court House, L. I. City. Telephone,
596 Hunters Point.

Court opens at 10 a. m. Trial Term begins
first Monday of each month, except July, August
and September, and on Friday of each week.
Clerk's office open 9 a. m. to 5 p. m.; Sat-
urday to 12.30 p. m. Telephone, 551 Jamaica.

County Judge's office always open at 336 Ful-
ton st., Jamaica. Telephone, 551 Jamaica.

Burt Jay Humphrey, County Judge.

DISTRICT ATTORNEY.
County Court House, L. I. City. Telephone,
3871 Hunters Point. 9 a. m. to 5 p. m.; Sat-
urday, to 12 noon.

Denis O'Leary, District Attorney.

COMMISSIONER OF JUVENES.
County Court House, L. I. City. Telephone,
945 Hunters Point.

Thorndyke C. McKenney, Commissioner.

PUBLIC ADMINISTRATOR.
363 Fulton st., Jamaica. Telephone, 223 Ja-
maica.

Randolph White, Public Administrator.

SHERIFF.
County Court House, L. I. City. Telephone,
3706 Hunters Point.

Samuel J. Mitchell, Under Sheriff.

SUBROGATE.
364 Fulton st., Jamaica. Telephone, 397 Ja-
maica.

Daniel Noble, Surrogate.

RICHMOND COUNTY.

COUNTY CLERK.
County Office Building, Richmond. Telephone,
28 New Dorp.

C. Livingston Boswick, County Clerk.

COUNTY JUDGE AND SUBROGATE.
Trial Term, with Grand and Trial jury, sec-
ond Monday of March, first Monday of October.
Trial Term, with Trial jury only, first Mon-
day of May, first Monday of December.
Special Term, without jury, Wednesday of
each week, except the last week of July, the
month of August and the first week of Sep-
tember.

Surrogate's Court.
Monday and Tuesday of each week at the Bor-
ough Hall, St. George, and on Wednesday at the
Surrogate's Court at Richmond, except during
the session of the County Court. There will be
no Surrogate's Court during the month of Aug-
ust.

Surrogate's Court and Office, Richmond. Sur-
rogate's Chambers, Borough Hall, St. George.
J. Harry Tierman, County Judge and Surro-
gate.

DISTRICT ATTORNEY.
Borough Hall, St. George. Telephone, 50
Tompkinsville, 9 a. m. to 5 p. m.; Saturday, to
12 noon.

Albert C. Fach, District Attorney.

COMMISSIONER OF JUVENES.
Village Hall, Stapleton. Telephone, 81 Tomp-
kinsville.

Edward J. Miller, Commissioner.

PUBLIC ADMINISTRATOR.
Port Richmond. Telephone, 704 West Brighton.

William T. Holt, Public Administrator.

SHERIFF.
County Court House, Richmond. Telephone,
120 New Dorp.

Spire Piton, Jr., Sheriff.

THE COURTS.

CITY COURT OF THE CITY OF NEW YORK.
City Hall Park. Court opens at 10 a. m. Trial
Term, Part I, opens at 9.45 a. m. Telephone,
122 Cortlandt.

Special Term Chambers held from 10 a. m. to
4 p. m.; Saturday, to 12 noon. Clerk's office
open from 9 a. m. to 4 p. m.; Saturday, to 12
noon.

Frank J. Goodwin, Clerk.

CITY MAGISTRATES' COURTS.
Boroughs of Manhattan and Bronx.

William McAduo, Chief City Magistrate, 300
Mulberry st. Telephone, 9420 Spring.

Frank Oliver, Chief Clerk, 300 Mulberry st.
Telephone, 9420 Spring.

Edward J. Cooley, Chief Probation Officer, 300
Mulberry st. Telephone, 9420 Spring.

First District—110 White st.
Second District—125 Sixth ave.
Third District—24 ave. and 1st st.
Fourth District—151 E. 57th st.
Fifth District—121st st. and Sylvan pl.
Sixth District—162d st. and Brook ave., Bronx.
Seventh District—314 W. 54th st.
Eighth District—1014 E. 181st st., Bronx.
Twelfth District—1130 St. Nicholas ave.
Night Court for Women—125 Sixth ave.
Night Court for Men—151 E. 57th st.
Domestic Relations Court (Manhattan)—151
E. 57th st.
Domestic Relations Court (Bronx)—1014 E.
181st st., Bronx.
Municipal Term—Room 500, Municipal Build-
ing.

Traffic Court—301 Mott st.

Borough of Brooklyn.
William F. Delaney, Deputy Chief Clerk, 44
Court st. Telephone, 7411 Main.

Deputy Chief Probation Officer, 44 Court st.
Telephone, 7411 Main.

First District—318 Adams st.
Fifth District—Williamsburgh Bridge Plaza.
Sixth District—495 Calves ave.
Seventh District—31 Snyder ave.
Eighth District—West 8th st., Coney Island
Ninth District—5th ave. and 23rd st.
Tenth District—143 New Jersey ave.
Domestic Relations—402 Myrtle ave.
Municipal Term—4 Butler st.

Borough of Queens.
First District—St. Mary's Lyceum, L. I. City.
Second District—Town Hall, Flushing.
Third District—Central ave., Far Rockaway.
Fourth District—Town Hall, Jamaica.

Borough of Richmond.
First District—Lafayette ave., New Brighton.
Second District—Village Hall, Stapleton.
All courts open daily from 9 a. m. to 4 p. m.,
except on Saturdays, Sundays and legal holidays,
when only morning sessions are held.

COURT OF GENERAL SESSIONS.
Criminal Court Building. Court opens at 10.30
a. m. Clerk's office open from 9 a. m. to 4
p. m., and on Saturdays until 12 noon.

Edward B. Carroll, Clerk.

MUNICIPAL COURTS.
The Clerk's offices are open from 9 a. m. to
4 p. m.; Saturday, to 12 noon.

Aaron J. Levy, President, Board of Municipal
Court Justices.

264 Madison st., Manhattan. Telephone, 2596
Orchard.

Borough of Manhattan.
First District—146 Grand st. Telephone, 9611
Spring. Additional part is held at the south-
west corner of 6th ave. and 10th st. Telephone
2513 Chelsea.

Second District—264-266 Madison st. Tele-
phone, 4300 Orchard.

Third District—314 W. 54th st. Telephone
5430 Columbus.

Fourth District—207 E. 32d st. Telephone,
4358 Murray Hill.

Fifth District—2565 Broadway. Telephone,
4006 Riverside.

Sixth District—155 E. 88th st. Telephone,
4343 Lenox.

Seventh District—70 Manhattan st. Telephone
6334 Morningside.

Eighth District—121st st. and Sylvan place.
Telephone, 3950 Harlem.

Ninth District—Madison ave. and 59th st.
Telephone, 3873 Plaza.

Borough of The Bronx.
First District—Town Hall, 1400 Williamsbridge
rd., Westchester. Telephone, 457 Westchester.
Second District—Washington ave. and 162nd
st. Telephone, 3042 Melrose.

Borough of Brooklyn.
First District—State and Court sts. Telephone,
7091 Main.

Second District—495 Gates ave. Telephone,
504 Bedford.

Third District—6 Lee ave. Telephone, 156
Williamsburg.

Fourth District—14 Howard ave. Telephone, 4323 Bushwick.
Fifth District—5220 Third ave. Telephone, 3987 Sunset.
Sixth District—236 Duffield st. Telephone, 6166 Main.
Seventh District—31 Pennsylvania ave. Telephone, 904 East New York.

Borough of Queens.
First District, 115 Fifth st., L. I. City. Telephone, 1420 Hunters Point.
Second District—Broadway and Court st., Elmhurst. Telephone, 87 Newtown.
Third District—1908 Myrtle ave., Glendale. Telephone, 2352 Bushwick.
Fourth District—Town Hall, Jamaica. Telephone, 86 Jamaica.

Borough of Richmond.
First District—Lafayette ave. and 24 st., New Brighton. Telephone, 503 Tompkinsville.
Second District—Village Hall, Stapleton. Telephone, 311 Tompkinsville.

COURT OF SPECIAL SESSIONS.
Court opens at 10 a. m.
Part I, Criminal Court Building, Manhattan. Telephone, 3983 Franklin.
Part II, 171 Atlantic ave., Brooklyn. Telephone, 4280 Main.
Part III, Town Hall, Jamaica. Held on Tuesday of each week. Telephone, 2620 Jamaica.
Part IV, Borough Hall, St. George. Held on Wednesday of each week. Telephone, 324 Tompkinsville.

Part V, Bergen Building, Tremont and Arthur ave., Bronx. Held on Thursday of each week. Telephone, 6056 Tremont.

CHILDREN'S COURT.
Adolphus Ragan, Chief Clerk, 137 E. 22nd st. Telephone, 3611 Gramercy.
Bernard J. Ragan, Chief Probation Officer, 137 E. 22nd st. Telephone, 3611 Gramercy.

Parts I and II (Manhattan), 137 E. 22nd st. Telephone, 3611 Gramercy. Dennis A. Lambert, Clerk.

Part III (Brooklyn), 192 Court st. Telephone, 8611 Main. Wm. C. McKee, Clerk.

Part IV (Bronx), 355 E. 137th st. Court held on Monday, Thursday and Saturday of each week. Telephone, 9992 Melrose. Michael Murray, Clerk.

Part V (Queens), 19 Flushing ave., Jamaica. Court held on Tuesday and Friday of each week. Telephone, 2624 Jamaica. Sydney Oltendorf, Clerk.

Part VI (Richmond), 14 Richmond Terrace, St. George. Court held on Wednesday of each week. Telephone, 2190 Tompkinsville. Wm. J. Browne, Clerk.

SUPREME COURT—APPELLATE DIVISION.
First Judicial Department.
Madison ave., corner 25th st. Court open from 2 p. m. until 6 p. m. Friday. Motion Day, Court opens at 10 a. m. Motions called at 10 a. m. Orders called at 10 a. m. Telephone, 3840 Madison Square.

Alfred Wagstaff, Clerk.
Second Judicial Department.
Borough Hall, Brooklyn. Court meets from 2 p. m. to 5 p. m., excepting that on Fridays Court opens at 10 a. m. Clerk's office open 9 a. m. Telephone, 1392 Main.

John B. Byrne, Clerk.
SUPREME COURT—APPELLATE TERM.
303 Fulton st., Brooklyn. Court meets 10 a. m. Clerk's office open 9 a. m. Telephone, 7452 Main.

Joseph H. De Braga, Clerk.
SUPREME COURT—ORIGINAL DIVISION.
Criminal Court Building. Court opens at 10 a. m. Clerk's office open from 9 a. m. to 4 p. m.; Saturday, to 12 noon. Telephone, 6064 Franklin.

William F. Schneider, Clerk.
SUPREME COURT—FIRST DEPARTMENT.
County Court House. Court open from 10 a. m. to 4 p. m. Telephone, 4580 Cortlandt.

SUPREME COURT—SECOND DEPARTMENT.
Kings County.
Joralemon and Fulton sts. Clerk's office hours, 9 a. m. to 5 p. m. Seven jury trial parts. Special term for trials. Special Term for motions. Special Term (ex-parte business). Court opens at 10 a. m. Naturalization Bureau, Hall of Records, Telephone, 5460 Main.

James F. McGee, General Clerk.
Queens County.
County Court House, Long Island City. Two jury trial parts each month except July, August and first two weeks in September. Motions heard and ex-parte business in Part I on court days. Special terms for the trial of issues in January, April, June and October. Clerk's office hours, 9 a. m. to 5 p. m. Saturdays until 12 noon, and during July and August until 2 p. m. Telephone, 3896 Hunters Point.

John D. Peace, Special Deputy Clerk in charge.
Richmond County.
Trial Term held at County Court House, Richmond. Special Term for trials held at Court room, Borough Hall, St. George. Special Term for motions held at Court House, Borough Hall, St. George.

C. Livingston Bostwick, County Clerk.
BOARD MEETINGS.

Board of Aldermen.
The Board of Aldermen meets in the Aldermanic Chamber, City Hall, every Tuesday at 1.30 p. m.
P. J. SCULLY, City Clerk and Clerk to the Board of Aldermen.

Board of Estimate and Apportionment.
The Board of Estimate and Apportionment meets in Room 16, City Hall, Fridays at 10.30 a. m.
JOSEPH HAAG, Secretary.

Commissioners of Sinking Fund.
The Commissioners of the Sinking Fund meet in Room 16, City Hall, on Thursday, every two weeks, at 11 a. m.
JOHN KORB, Jr., Secretary.

Board of Revision of Assessments.
The Board of Revision of Assessments meets in Room 16, City Hall, upon notice of the Secretary.
JOHN KORB, Jr., Secretary.

Board of Appeals.
The Board meets every Tuesday at 2 p. m. in Room 919, Municipal Building.
RUDOLPH P. MILLER, Chairman.

Board of Standards and Appeals.
The Board meets in Room 919, Municipal Building, every Thursday at 2 p. m.
RUDOLPH P. MILLER, Chairman.

Board of City Record.
The Board of City Record meets in the City Hall at call of the Mayor.
JOSEPH N. QUAIL, Supervisor, Secretary.

POLICE DEPARTMENT.

Owners Wanted for Unclaimed Property.
OWNERS WANTED BY THE PROPERTY Clerk of the Police Department of The City of New York, 72 Poplar st., Brooklyn, for the following property now in custody, without claimants: Boots, rope, iron, lead, male and female clothing, boots, shoes, wine, blankets, diamonds, canned goods, liquors, etc.; also small amount of money taken from prisoners and found by Patrolmen of this Department.

ARTHUR WOODS, Police Commissioner.

OWNERS WANTED BY THE PROPERTY Clerk of the Police Department of The City of New York, 240 Centre st., Manhattan, for the following property now in custody without claimants: Automobiles, baby carriages, bags, bicycles,

boats, cameras, clothing, furniture, jewelry, junk, machinery, merchandise, metal, optical goods, silverware, tools, trunks, typewriters, umbrellas, etc.; also sums of money feloniously obtained by prisoners or found abandoned by Patrolmen of this Department.

ARTHUR WOODS, Police Commissioner.

STATE INDUSTRIAL COMMISSION—DEPARTMENT OF LABOR.

Resolution Adopted.

WHEREAS, THERE HAS BEEN SUBMITTED by the Division of Factory Inspection requests for modification of orders issued by the said Division, same having been made by the parties named herein against the premises noted, the granting of which requests would constitute a variation of law; and

Whereas, the said Division of Factory Inspection has had a reinspection made in each case and, according to the reports submitted, recommends as follows:

(1) Premises affected, Buffalo; appellant, The Pullman Company. 2—Provide 3 water closets in Storeroom No. 1. 3—Provide eight water closets in electric building. 1—Provide fifteen water closets in No. 1 stall car shop. 12—Provide seven water closets in machine, tin and blacksmiths' shop. 24—Provide 15 water closets in mill and upholstering buildings.

Company has two service buildings in yard, one containing thirty individual closets and the other twenty-four individual closets; there is one water closet in engine room; one in boiler room; in the tinshop are two urinals; stall shop, sixteen urinals; electric shop, three urinals; thirty-six in all. Separate water closet compartment in a toilet room provided for females, wherein are three water closets. These toilet rooms have an attendant and are properly kept, being clean and sanitary. This company contemplates providing additions to their present buildings, wherein are to be provided adequate inside water closet accommodations for all except in the stall car shop, wherein it is impractical to install as doors are continually being open to bring cars in and out and for trucking. Men in stall shop clothed for all weathers and are therefore not inconvenienced by outside toilet accommodations.

Recommendation: Accept water closets as at present provided in service buildings and throughout the premises, with the understanding that adequate accommodations in buildings will be provided for all employees except those in stall shop when additions are made to buildings.

(2) Premises affected, Amsterdam, Lyon st.; appellant, McCleary, Wallin and Crouse. Property guard all belts within 6 feet of floor, 2, 3, 4, 5 and 7 floors. Mills 8, 9 and 10. About one-half of the belts driving looms drive vertically and about one-half drive at an angle of about 60 degrees. All such belts are effectively guarded on front and both sides to height of about 2 feet. Malleable belt clamps used. The guards on the vertically driven loom belts are satisfactory; the guards on belts of looms that drive at an oblique angle should be guarded further to effectively guard same. These guards accepted heretofore according to instructions of Chief Inspector Jackson, who directed that they be thus guarded.

Recommendation: In view of the fact that the guards were approved by a former inspector, accept same on condition that all belts be protected with the present type of guard, and further that when the Code on Dangerous Machinery is adopted all belts will be protected in accordance therewith.

(3) Premises affected, Amsterdam, Lyon st.; appellant, McCleary, Wallin and Crouse. 11—Provide total number of at least nineteen sanitary wash sinks or basins with water supplied faucets conveniently located for use of employees of different floors, Buildings 8, 9 and 10. Sinks are provided as follows:

Employees. Extra Ca-
Floor. Male. Female. Sinks. Taps. pacity.

Basement 17 7 1 1
1st 36 52 2 2
2nd 38 20 2 1
3rd 44 2 1 1
4th 45 6 1 1
5th 14 81 2 1
6th 9 39 2 1

203 207 12 6

Total of 410 employees, with practically eighteen sinks. These extra taps are placed over 34-inch and 36-inch sinks and opposite faucets used for drinking purposes can be used for washing.

Recommendation: Accept as equivalent of two sinks the 24-inch and 36-inch sinks with two taps over same, with a more equitable distribution of sinks on 1st, 2nd, 5th and 6th floors.

(4) Premises affected, Amsterdam, Forest ave.; appellant, McCleary, Wallin and Crouse. Provide a total of fifteen wash sinks for employees in Building No. 17. Sinks provided as follows:

Employees. Extra Ca-
Floor. Male. Female. Sinks. Taps. pacity.

5th 29 21 1 1
1st 50 2 1
2nd 84 1 1
3rd 13 25 2 1
4th 3 35 2 1

179 81 8 5 13

Total employees, 260. Extra taps are over 36-inch wash sinks and provide extra sink space, except 4 inches less than should be for two taps.

Recommendation: Accept 36-inch sinks with two taps as two sinks; sinks in basement to be transferred to the 2nd floor and one sink on 4th floor to be transferred to 5th floor.

(5) Premises affected, Amsterdam, rear, Forest avenue; appellant, McCleary, Wallin and Crouse. 7—Prohibit occupancy above 2nd floor. 12—Additional approved exit from 3rd floor. Three-story factory building erected after Oct. 1, 1913; open lofts; sprinkler; combustibles; no fire alarm; occupancy, 13 above the 2d floor; exits, one interior stairway, the doors to which are sliding, self-closing, and also doors opening out; no egress from roof; imperfect horizontal exits on 2nd and 3rd floors.

Recommendation: Accept as exits the present interior stairway and horizontal exits leading to Building 17, same being in form of a wooden bridge with exit through window at 3rd floor to top of bridge, on condition that railing on roof be reconstructed to provide a double railing the entire length of roof on northwest side of same.

(6) Premises affected, Amsterdam, Lyon st.; appellant, McCleary, Wallin and Crouse. 15—Prohibit occupancy above the 2nd floor. 17—Two legal means of exit. Buildings 8 and 11. Five-story nonfireproof building used for factory purposes (known as Building 11); divided lofts; sprinkler; no combustibles; no fire alarm system; 61 in building; 43 above the 1st floor, 36 above the 2nd floor. No interior stairway in this building, said building connected on all floors with Building 8 by means of wooden bridges protected by fire door on each end with sills of incombustible material. In Building 8 there is a stairway to the street. Building has three-

story addition separated from five-story part by fire wall, openings in which are protected by fire doors; fire escape with nonfireproof openings, said fire escape extends from 3rd floor to roof of 3-story part, with opening at 4th floor onto 5-story roof and runway over said roof with stairs to 2nd floor and platform to bank. Openings 7 feet 7 inches by 3 feet 3 inches, nonfireproof; exits remote, safe egress from roof.

Recommendation: Accept bridges to Building 8 as one means of exit and fire escape as an additional exit on condition that said fire escape be reconstructed to conform to Rule 4-b, except that it may terminate at present on three-story roof and then continue from said roof to 2nd floor and platform to bank.

(7) Premises affected, Buffalo, 1200 Niagara st.; appellant, Buffalo Scale Co. 4—Provide exhaust and proper pipe connections to remove dust from wood-working machines in wood-working and pattern shop. In this factory is a wood shaper, jointer, rip saw, band saw, pony planer, turning lathe, cutoff saw and boring mill. Five men at work on machines.

Recommendation: Accept boxes to be provided at machines to catch the dust and shavings thrown from machines so as to limit the area of the floor space covered by same, and all shavings to be removed from workroom floor, at end of each day.

(8) Premises affected, Buffalo, 314 Fifteenth st.; appellant, Taylor Ice Cream Co. 5—Prohibit occupancy. 6—Additional exit. Two-story and attic nonfireproof building erected before October 1, 1913; open lofts; no sprinkler; combustibles carried; no fire alarm. Occupancy: 9 above the 1st floor, 3 males above 2nd floor, 1 male part of the time; exit, one interior iron stairway, not enclosed.

Recommendation: Accept as additional exit, steps to be provided from floor to window sill, an iron ladder to be properly fastened to window on 3rd floor to roof of one-story building, and iron ladder from said roof to ground; iron ladder from doorway on south side of two-story section to be provided to ground on condition that occupancy remains unchanged.

(9) Premises affected, Buffalo, 69 Tonawanda st.; appellant, Hall and Sons, Inc. 1—Remove baled waste material from building daily or keep in fireproof enclosure. Baled waste is stored in woodworking shop on 2nd floor of brick building. About two men at work on this floor.

Recommendation: Accept a large box with hinged cover and lined with sheet metal sufficiently large to hold four or five bales of this paper.

(10) Premises affected, Buffalo, 122 Pearl st.; appellant, Frank Spitzmiller. 1—Additional exit. 2—Prohibit occupancy. Four-story nonfireproof building erected before October 1, 1913; open lofts; no sprinkler; combustibles; no fire alarm; 36 in building; 9 factory employees. 27 nonfactory; above 1st floor, 13; above 2nd floor, 7; exits, one stairway 1st to 4th floor, and one from 2nd to 4th floor; 2nd floor level with roof of one-story section; at the west end there is egress by iron stairway from this roof to ground; an imperfect fire escape on west wall with nonfireproof windows; exits remote; no egress from roof.

Recommendation: Accept imperfect fire escape and exit to one-story roof with iron stairs to ground as 2nd exit while conditions and occupancy remain as is.

(11) Premises affected, Buffalo, 135 Tonawanda st.; appellant, U. S. Hame Co. 3—Arrange doors opening to stairway to open outwardly. Three-story semi-fireproof building erected before October 1, 1913, open lofts except on 3rd floor; sprinkler; combustibles; no fire alarm; occupancy, 104; above the 1st floor, 60; above the 2nd floor, 12 to 20. One interior stairway properly enclosed, equipped with sliding self-closing doors; two perfect fire escapes on the side; openings to balconies fireproof; exits remote, no egress from roof; hinged doors, opening outwardly would obstruct the stairway unless the building was reconstructed.

Recommendation: Waive order to open doors outwardly on condition that doors be left open at all times when building is open or any one employed therein.

(12) Premises affected, Buffalo, 378 Main st.; appellant, Eugene Tanke. Prohibit occupancy. Three-story nonfireproof building, measuring 23 by 34 feet; erected before October 1, 1913; open lofts; no sprinkler; no combustibles; no fire alarm. Occupancy, 23; above the 2nd floor, 7; above the 1st floor, 14; exits, one interior stairway from 1st to 3rd floors, doors to which open outwardly. (This stairway runs from 2nd to 3rd floors at one side of building, and continued from 2nd floor to ground on the other side of the building.) There is one exterior iron stairway, not screened, from 3rd floor to iron balcony and stairway in building adjoining; no egress on 2nd floor to this outside stairway; opening 3rd floor fireproof.

Recommendation: Accept the exits above described, viz., interior stairway from 1st to 2nd floor at one side, and 2nd to 3rd floor at opposite side of building, and exterior iron stairway with fireproof openings from 3rd floor to balcony of adjoining building while conditions and occupancy remain unchanged.

(13) Premises affected, Buffalo, 231-235 Elm st.; appellant, Wheat's Ice Cream Co. 4—Arrange all doors leading from workrooms to stairway to open out or be double swing. Three-story fireproof brick and concrete building erected before October 1, 1913; open lofts; no sprinkler; no combustibles; no fire alarm. Occupancy, 45 males and 5 females; 7 above the 1st floor; 1 male above the 2nd floor. (On 2nd floor there are five females and one male doing office work.) Exits: two interior stairways properly enclosed, doors to same opening in and are self-closing.

Recommendation: Waive order, permit doors to open in while present occupancy obtaining if doors be open while any one is employed in building.

(14) Premises affected, Ithaca, Auburn, Adams and Day sts.; appellant, Ithaca Calendar Clock Co. Re exits: Two-and three-story nonfireproof factory building erected before October 1, 1913; divided lofts; no sprinkler; combustibles; no fire alarm. Occupancy, 25; 13 above the 1st floor; 2 above the 2nd floor; exits, one interior stairway from 1st to 3rd floors, 2 interior stairways from 1st to 2nd floors; 2 horizontal exits on 2nd floor; from 3rd floor there is an exit to roof of two-story building by means of doorway, and ladder has been provided from this two-story section roof to grade.

Recommendation: Accept as second means of exit from 3rd floor the door leading to roof of two-story section with ladder to grade while conditions and occupancy remain unchanged.

(15) Premises affected, Liverpool, Liverpool rd. and Spring st.; appellant, Will and Baumer Co. Request for permission to employ 15 people on 3rd floor and 35 on 2nd floor. As per variation heretofore granted, the occupancy was limited to 25 on the 2nd floor and 10 on the 3rd floor. Three-story building erected since October 1, 1913, of concrete construction, equipped with sprinkler having two sources of water supply; no fire alarm signal system; exits, two fireproof enclosed stairways, each 48 inches wide; limitation was placed in view of acceptance of but two exits, floor area requiring more.

Recommendation: In view of the fact that no point is more than 150 feet from exit and this is a sprinklered building, permit not to exceed 35 on 2nd floor and 15 on 3rd floor.

(16) Premises affected, Kent (Oct. 10, 1916); appellant, Pellett Brothers. 7—Prohibit occu-

pancy above 2d floor. 8—Additional exit. 9—Construct stairs incombustible. 10—Enclose stairs fireproof. 11—Roof of stairway enclosure to be 4 inches in thickness fireproof material. 12—Openings in stairway to have fireproof self-closing doors, opening out. Two-story evaporator built of tile, measuring 40 by 84 feet; 12 to 14 women on 1st floor, 4 to 5 men on 1st floor, 1 or 2 men on 2nd floor; 2nd floor divided into kilns, 20 by 20 feet each; main room is 20 by 84 feet; one open wooden stairway provided in east end of building; factory never run more than 2 months in year, i. e., October and November.

Recommendation: Inasmuch as building is used only two months in year and occupancy small, accept present wooden stairs as one means of exit, and waive orders 9, 10, 11, 12 and as additional exit accept a 36-inch interior wooden stairway, properly handrailed, provided at westerly end. When exit provided as specified herein, No. 7 to be automatically waived.

(17) Premises affected, Maspeth, Mt. Zion Cemetery, near Maurice ave.; appellant, Lerman and Lichenstein & Co., Inc. 1—Inside water closet for use of males as per Rule 102. Open space where 4 or 5 men work at granite cutting when weather is mild enough to permit them to work; there is no other structure or building except a small shed; no water closets near where the men are working; nearest closet in garden across the street; same is of privy type and kept in fairly good condition. In winter time these men work in firm's shop at 160 Broome st., New York City.

Recommendation: While conditions and occupancy remain unchanged, permit use of present accommodations and waive order.

(18) Premises affected, Portchester, 1-5 Mill st.; appellant, John Ryan. 1—Additional means of exit. Five-and two-story building with open lofts; no sprinkler; combustibles (flour and feed mill); no fire alarm. Occupancy, 6; above the 1st floor, 1 twice a day to oil machinery; exit, one unenclosed interior stairway.

Recommendation: Accept as emergency exit, while conditions and occupancy remain unchanged, a vertical ladder from south window on east side of building, 5th floor down east side of building, passing windows on 2nd, 3rd and 4th floors, to roof over loading platform with ladder from thence to ground.

(19) Premises affected, Port Chester, Ft. Highland st.; appellant, Abdenroth Brothers. 1—Provide proper and adequate exhaust system for removal of dust from grinding wheels. Orders refer to 14 double emery grinding wheels located on 3rd and 4th floors of company's Building No. 7; wheels used by stove mounters for purpose of fitting castings on mounting stoves; same are used intermittently and no one works constantly at any of them. The work done makes the installation of a hood impracticable inasmuch as it is necessary to use the wheels on all sides.

Recommendation: Waive of order in so far as it applies to wheels in mounting shop.

(20) Premises affected, Syracuse, 241-243 W. Adams st.; appellant, C. Per Lee Noxon. 5—Reconstruct both stairs of incombustible material with treads not less than 10 inches wide, exclusive of nosing. Four-story nonfireproof factory building erected subsequent to October 1, 1913; with open lofts; no sprinkler; no combustibles; no fire alarm. Occupancy, 13; factory 11, other 2; above the 1st floor, 9; above the 2nd floor, none. Treads and railings of stairway are of wood, enclosed in hollow tile shafts measuring 10 by 10 by 6 inches, National Fireproof Co. Both stairways lead direct to open air. Doors to stairway enclosure are fireproof, self-closing, open outwardly; front stairway is 38 inches wide, 10-inch treads, 8-inch rise; rear stairway is 39½ inches wide, 9½-inch tread, 8-inch rise; building approximately 25 by 90 feet.

Recommendation: Acceptance of present stairways with 6-inch rise, treads of rear stairway 9½ inches wide, stairs 39 inches and 39½ inches, respectively; said stairways being constructed of wood and enclosed in hollow tile; waiver of order.

AND it appearing that there are practical difficulties and unnecessary hardships in complying with the strict letter of the law and the rules and regulations of the Industrial Code on the premises noted herein; and

It further appearing that each of the appellants herein has been notified that he would be given an opportunity to appear and be heard at this time and place, and such of the appellants who appeared having been heard by the Commission, therefore

Be it resolved that the Commission grant the variation recommended in each case with the understanding that said variation is to be effective only during the time that conditions remain as of this date.

STATE OF NEW YORK, OFFICE OF THE STATE INDUSTRIAL COMMISSION, at Albany, N. Y.

I, WILLIAM S. COFFEY, Secretary of the State Industrial Commission of the State of New York, DO HEREBY CERTIFY that I have compared the foregoing copy of a resolution with the original thereof, duly adopted by the State Industrial Commission on the 14th day of November, 1917, and duly filed in the office of said Commission, and that the same is a true and correct copy and transcript of said resolution and of the whole thereof.

IN WITNESS WHEREOF, I have hereunto set my hand and affixed the seal of the State Industrial Commission this 15th day of November, 1917.

W. S. COFFEY, Secretary.

(Seal) n19

BOROUGH OF MANHATTAN.

BUREAU OF BUILDINGS.

Bulletin No. 26, 1917—New Materials of Construction—Union Partition—Plaster Board Type.

THE FOLLOWING TYPE OF PARTITION, as installed by or in accordance with the method of the Union Partition Co., Inc., of 231 Tenth ave., New York City, has been approved as a fireproof partition for use in fireproof and nonfireproof buildings, except as the enclosure for stairways or for the exit passage from stairways, to wit:

Wire rods 3/16-inch diameter forming studs, spaced from 12 inches to 16 inches on centres and secured to the floor construction above and below or secured to similar rods in the story above or below or both the rods passing through holes in the floor construction. The wire studs are made taut by means of tie wires at suitable intervals to draw the adjoining wires toward each other. One-half inch thick plaster boards are fastened to the wire studs and to each other by suitably formed metal clips. The entire construction is plastered on both sides with gypsum plaster in the usual manner to form a solid partition two inches in thickness.

F. H. DEWEY, Chief Inspector and Acting Superintendent of Buildings.

Nov. 14, 1917. n19

Proposals.

SEALED BIDS WILL BE RECEIVED BY THE President of the Borough of Manhattan, at Room 2032, Municipal Building, Manhattan, until 2 p. m., on

FRIDAY, NOVEMBER 23, 1917.

NO. 1 FOR WIDENING, REGULATING AND REPAVING WITH WOOD BLOCK ON A CONCRETE FOUNDATION THE ROAD.

WAY OF MADISON AVE. CURB TO RAIL, 3RD ST. TO 4TH ST. AND RELOCATING FIRE HYDRANTS, TOGETHER WITH ALL WORK INCIDENTAL THERETO (WATER GAS TAP SPECIFICATIONS).

The Engineer's estimate of the amount of work to be done is as follows:

- Item 1—7 new sewer manhole heads and covers, complete.
- Item 2—2 new sewer manhole covers.
- Item 3—2 new sewer manhole rings.
- Item 4—6 new water manhole heads and covers, complete.
- Item 5—1,700 linear feet new 6-inch granite curb.
- Item 6—180 linear feet new 6-inch granite corner curb.
- Item 7—10 linear feet old curb.
- Item 8—10 square feet concrete sidewalk, Class A.
- Item 9—10 linear feet new granite header.
- Item 10—10 linear feet temporary header.
- Item 11—3 cubic yards brick masonry.
- Item 12—810 cubic yards concrete.
- Item 13—80 cubic yards concrete in railroad area.
- Item 14—2,500 square yards wood block pavement outside of railroad area, and keeping the pavement in repair for five years from date of completion.
- Item 15—470 square yards wood block pavement in railroad area.
- Item 16—230 cubic yards excavation.
- Item 17—1 fire hydrant relocated.

The time allowed for the full completion of the work will be fifty (50) consecutive working days.

The amount of security required will be \$7,000, and the amount of deposit accompanying the bid shall be five per cent. (5%) of the amount of security.

NO. 2. FOR WIDENING, REGULATING AND REPAVING WITH WOOD BLOCK ON A CONCRETE FOUNDATION THE ROADWAY OF MADISON AVE. CURB TO RAIL, FROM 42D ST. TO 46TH ST. AND RELOCATING FIRE HYDRANTS, TOGETHER WITH ALL WORK INCIDENTAL THERETO.

The Engineer's estimate of amount of work to be done is as follows:

- Item 1—7 new sewer manhole heads and covers, complete.
- Item 2—2 new sewer manhole covers.
- Item 3—2 new sewer manhole rings.
- Item 4—6 new water manhole heads and covers, complete.
- Item 5—1,700 linear feet new 6-inch granite curb.
- Item 6—180 linear feet new 6-inch granite corner curb.
- Item 7—10 linear feet old curb.
- Item 8—10 square feet concrete sidewalk, Class A.
- Item 9—10 linear feet new granite header.
- Item 10—10 linear feet temporary header.
- Item 11—3 cubic yards brick masonry.
- Item 12—810 cubic yards concrete.
- Item 13—80 cubic yards concrete in railroad area.
- Item 14—2,500 square yards wood block pavement outside of railroad area, and keeping the pavement in repair for five years from date of completion.
- Item 15—470 square yards wood block pavement in railroad area.
- Item 16—230 cubic yards excavation.
- Item 17—1 fire hydrant relocated.

The time allowed for the full completion of this work will be fifty (50) consecutive working days.

The amount of security required will be \$7,000, and the amount of deposit accompanying the bid shall be five per cent. (5%) of the amount of security.

NO. 3. FOR REGULATING AND REPAVING WITH SHEET ASPHALT PAVEMENT ON A CONCRETE FOUNDATION THE ROADWAY OF 52D ST. FROM A POINT 68+ FEET WEST OF PARK AVE. TO 5TH AVE. AND DO ALL NECESSARY WORK INCIDENTAL THERETO.

The Engineer's estimate of the amount of work to be done is as follows:

- Item 1—4 new sewer manhole heads and covers, complete.
- Item 2—1 new sewer manhole cover.
- Item 3—1 new sewer manhole ring.
- Item 4—3 new water manhole heads and covers, complete.
- Item 5—1,440 linear feet new 6-inch granite curb.
- Item 6—100 linear feet old curb.
- Item 7—10 square feet concrete sidewalk, Class A.
- Item 8—300 linear feet platform flag cut to line.
- Item 9—10 linear feet new granite header.
- Item 10—10 linear feet temporary header.
- Item 11—3 cubic yards brick masonry.
- Item 12—530 cubic yards concrete.
- Item 13—2,560 square yards sheet asphalt pavement and keeping the pavement in repair for five years from date of completion.
- Item 14—160 square yards sheet asphalt pavement in approaches.

The time allowed for the full completion of the work will be twenty (20) consecutive working days.

The amount of security required will be \$3,000 and the amount of deposit accompanying the bid shall be five per cent. (5%) of the amount of security.

The bidder must deposit with the Borough President, on or before the time of making his bid, sample and affidavit, or the letter in regard to samples and affidavit, as required by the specifications.

The bidder will state the price of each item or article contained in the specifications or schedules herein contained or hereto annexed, per foot, yard or other unit of measure or article, by which the bid will be tested. Each contract, if awarded, will be awarded for the whole work at a lump sum.

Blank forms may be had and the plans and drawings may be seen at the office of the Commissioner of Public Works, Bureau of Highways, Room 2124, Municipal Building, Manhattan.

MARCUS M. MARKS, President.

Dated, Nov. 13, 1917.

See General Instructions to Bidders on last page, last column, of the "City Record."

SEALED BIDS WILL BE RECEIVED BY THE President of the Borough of Manhattan, at Room 2032, Municipal Building, Manhattan, until 2 p. m., on

FRIDAY, NOVEMBER 23, 1917.

FOR REGULATING AND GRADING LAUREL HILL TERRACE FROM THE NORTHERLY SIDE OF W. 181ST ST. TO A POINT ABOUT 34 FEET NORTH OF THE NORTHERLY SIDE OF W. 184TH ST. AND FLAGGING W. 184TH ST. LAUREL HILL TERRACE TO MSTERDAM AVE. TOGETHER WITH ALL WORK INCIDENTAL THERETO.

The Engineer's estimate of amount of work to be done is as follows:

- Item 1—Earth excavation, 3,460 cubic yards.
- Item 2—Rock excavation, 80 cubic yards.
- Item 3—Filling, 2,130 cubic yards.
- Item 4—Class "B" concrete, 10 cubic yards.
- Item 5—Concrete sidewalk, Class "A," 50 square feet.
- Item 6—New bluestone curbstone, 5-inch, 1,250 linear feet.
- Item 7—Old curbstone redressed, 110 linear feet.
- Item 8—New corner curb, 5-inch, bluestone, 40 linear feet.

The time allowed for the full completion of the work will be twenty (20) consecutive working days.

The amount of security required will be \$3,000 and the amount of deposit accompanying the bid shall be five per cent. (5%) of the amount of security.

The bidder must deposit with the Borough President, on or before the time of making his bid, sample and affidavit, or the letter in regard to samples and affidavit, as required by the specifications.

The bidder will state the price of each item or article contained in the specifications or schedules herein contained or hereto annexed, per foot, yard or other unit of measure or article, by which the bid will be tested. Each contract, if awarded, will be awarded for the whole work at a lump sum.

Blank forms may be had and the plans and drawings may be seen at the office of the Commissioner of Public Works, Bureau of Highways, Room 2124, Municipal Building, Manhattan.

MARCUS M. MARKS, President.

Dated, Nov. 13, 1917.

See General Instructions to Bidders on last page, last column, of the "City Record."

SEALED BIDS WILL BE RECEIVED BY THE President of the Borough of Manhattan, at Room 2032, Municipal Building, Manhattan, until 2 p. m., on

FRIDAY, NOVEMBER 23, 1917.

FOR REGULATING AND GRADING LAUREL HILL TERRACE FROM THE NORTHERLY SIDE OF W. 181ST ST. TO A POINT ABOUT 34 FEET NORTH OF THE NORTHERLY SIDE OF W. 184TH ST. AND FLAGGING W. 184TH ST. LAUREL HILL TERRACE TO MSTERDAM AVE. TOGETHER WITH ALL WORK INCIDENTAL THERETO.

The Engineer's estimate of amount of work to be done is as follows:

- Item 1—Earth excavation, 3,460 cubic yards.
- Item 2—Rock excavation, 80 cubic yards.
- Item 3—Filling, 2,130 cubic yards.
- Item 4—Class "B" concrete, 10 cubic yards.
- Item 5—Concrete sidewalk, Class "A," 50 square feet.
- Item 6—New bluestone curbstone, 5-inch, 1,250 linear feet.
- Item 7—Old curbstone redressed, 110 linear feet.
- Item 8—New corner curb, 5-inch, bluestone, 40 linear feet.

Item 12—New bluestone flagging, 6,140 square feet.

Item 13—Dry rubble masonry, 20 cubic yards.

Item 14—Rubble concrete, 1,670 cubic yards.

Item 15—Vitrified pipe, 4 inches in diameter, 80 linear feet.

Item 16—Vitrified pipe, 12 inches in diameter, 120 linear feet.

Item 17—Guard rail, 100 linear feet.

Item 18—Granite coping, 12-inch, 380 linear feet.

Item 19—Bridgestone, 260 square feet.

Item 20—Granite headerstone, 90 linear feet.

Item 21—Temporary headerstone, 10 linear feet.

The time allowed for the full completion of the work herein described will be 150 working days.

The amount of security required will be \$5,000 and the amount of deposit accompanying the bid will be five per cent. of the amount of security required.

The bidder will state the price of each item or article contained in the specifications or schedules herein contained or hereto annexed, per foot, yard or other unit of measure or article, by which the bid will be tested. Each contract, if awarded, will be awarded for the whole work at a lump sum.

Blank forms may be had and the plans and drawings may be seen at the office of the Commissioner of Public Works, Bureau of Highways, Room 2124, Municipal Building, Manhattan.

MARCUS M. MARKS, President.

Dated, Nov. 13, 1917.

See General Instructions to Bidders on last page, last column, of the "City Record."

DEPARTMENT OF FINANCE.

Sales of Tax Liens.

Notice of Continuation of The Bronx Tax Sale.

THE SALE OF TAX LIENS FOR UNPAID taxes, assessments and water rents for the Borough of Bronx, as to liens remaining unsold at the termination of the sale of Jan. 15, Feb. 19, April 2, April 23, May 21, June 18, Aug. 6 and Sept. 17, 1917, has been continued to

MONDAY, NOVEMBER 26, 1917, at 2:30 p. m., pursuant to Section 1028 of the Greater New York Charter, and will be continued at that time on the 4th floor of the Bergen Building, corner of Arthur and Tremont aves., Borough of Bronx, City of New York.

DANIEL MOYNAHAN, Collector of Assessments and Arrears. 022,25,29,N1,5,8,12,15,19

THE SALE OF THE LIENS FOR UNPAID taxes, assessments and water rents for the Borough of Bronx, as to liens remaining unsold at the termination of the sale of Oct. 15, 1917, has been continued to

MONDAY, NOVEMBER 26, 1917, at 2:30 p. m., pursuant to Section 1028 of the Greater New York Charter, and will be continued at that time on the 4th floor of the Bergen Building, corner of Arthur and Tremont aves., Borough of Bronx, City of New York.

DANIEL MOYNAHAN, Collector of Assessments and Arrears. 022,24,29,31,N5,7,12,14,19,21,26

Notice of Continuation of Brooklyn Tax Sale.

THE SALE OF TAX LIENS FOR UNPAID taxes, assessments and water rents for the Borough of Brooklyn, as to liens remaining unsold at the termination of the sale of Sept. 20, Nov. 22, 1916, Feb. 21, April 18, June 20, July 25 and Sept. 19, 1917, has been continued to

WEDNESDAY, NOVEMBER 21, 1917, at 2:30 p. m., pursuant to Section 1028 of the Greater New York Charter, and will be continued at that time on the 4th floor of the Office Building, 503 Fulton st., Brooklyn, City of New York.

DANIEL MOYNAHAN, Collector of Assessments and Arrears. 022,24,29,31,N5,7,12,14,19,21

Corporation Sale of Buildings and Appurtenances Thereon on City Real Estate by Sealed Bids.

AT THE REQUEST OF THE BOARD OF Education, public notice is hereby given that the Commissioners of the Sinking Fund, by virtue of the powers vested in them by law, will offer for sale by sealed bids certain buildings standing upon property owned by The City of New York, acquired by it for school purposes in the

Borough of The Bronx.

BEING the two-story frame building on the southeast corner of E. 189th st. and Bathgate ave., in the Borough of The Bronx, which is more particularly described on a certain map on file in the office of the Collector of City Revenue, Department of Finance, Room 368, Municipal Building, Borough of Manhattan.

PURSUANT to a resolution adopted by the Commissioners of the Sinking Fund, at a meeting held Nov. 8, 1917, the sale by sealed bids of the above described buildings and appurtenances thereto will be held by direction of the Comptroller on

TUESDAY, NOVEMBER 27, 1917, at 11 a. m., in lots and parcels, and in manner and form as follows:

Parcel No. 1—Two-story frame building on the southeast corner of E. 189th st. and Bathgate ave., Borough of The Bronx.

Sealed bids (blank forms of which may be obtained upon application) will be received by the Comptroller at the office of the Collector of City Revenue, Room 368, Municipal Building, Manhattan, until 11 a. m., on the 27th day of November, 1917, and then publicly opened for the sale for removal of the above described buildings and appurtenances thereto, and the award will be made to the highest bidder within twenty-four hours, or as soon as possible thereafter.

Each parcel must be bid for separately and will be sold in its entirety, as described in above advertisement.

Each and every bid must be accompanied by a deposit of cash or certified check in a sum equal to 25 per cent. of the amount of the bid, except that a minimum deposit of \$50 will be required with all bids, and that a deposit of \$500 will be sufficient to entitle bidders to bid on any or all of the buildings.

Deposits of unsuccessful bidders will be returned within twenty-four hours after successful bidders have paid purchase price in full and given security, and those of successful bidders may be declared forfeited to The City of New York by the Comptroller upon the failure of the successful bidder to further comply with the requirements of the terms and conditions of the sale as set forth hereinafter.

Successful bidders will be required to pay the purchase money and deposit the required security within twenty-four hours of the receipt of notification of the acceptance of their bids.

The Comptroller reserves the right to reject any and all bids and to waive any defects or informalities in any bid should it be deemed in the interest of The City of New York to do so.

All bids must state clearly (1) the number or description of the building or buildings bid for, (2) the amount of the bid, (3) the full name and address of the bidder.

All bids must be inclosed in properly sealed envelopes, marked "Proposals to be opened Nov. 27, 1917," and must be delivered, or mailed in time for their delivery, prior to 11 a. m. of that date to the "Collector of City Revenue, Room 368, Municipal Building, New York City," from whom any further particulars regarding the buildings to be disposed of may be obtained.

THE BUILDINGS WILL BE SOLD FOR IMMEDIATE REMOVAL ONLY, SUBJECT TO THE TERMS AND CONDITIONS PRINTED ON THE LAST PAGE OF THIS ISSUE OF THE "CITY RECORD."

E. D. FISHER, Deputy and Acting Comptroller.

City of New York, Department of Finance, Comptroller's Office, Nov. 10, 1917. n13,27

AT THE REQUEST OF THE PRESIDENT of the Borough of The Bronx, public notice is hereby given that the Commissioners of the Sinking Fund, by virtue of the powers vested in them by law, will offer for sale by sealed bids certain encroachments standing upon property owned by The City of New York, acquired by it for street opening purposes in the

Borough of The Bronx.

BEING certain buildings, parts of buildings, etc., standing within the lines of Rhineland ave., from Cruger ave. to Matthews ave., in the Borough of The Bronx, which are more particularly described on a certain map on file in the office of the Collector of City Revenue, Department of Finance, Room 368, Municipal Building, Manhattan.

PURSUANT to a resolution of the Commissioners of the Sinking Fund, adopted at a meeting held Nov. 8, 1917, the sale by sealed bids at the upset or minimum prices named in the description of each parcel of the above buildings and appurtenances thereto, will be held by direction of the Comptroller on

MONDAY, NOVEMBER 26, 1917, at 11 a. m., in lots and parcels, and in manner and form and at upset prices as follows:

Parcel No. 1—Part of chicken house in rear of 1900 Hunt ave. Upset price, \$2.

Parcel No. 2—Fence on rear of Lot 46, Block 4259. Upset price, \$2.

Parcel No. 3—Fence on rear of Lot 47, Block 4259. Upset price, \$2.

Parcel No. 4—Two-story frame house 1879 Holland ave. Upset price, \$500.

Parcel No. 5—Two-story frame house 1879 Wallace ave. Upset price, \$500.

Parcel No. 6—Two-story frame house 1880 Wallace ave. Upset price, \$500.

Parcel No. 7—Two-story frame house 1879 Barnes ave. Upset price, \$500.

Parcel No. 8—Two-story frame house 1878 Barnes ave. Upset price, \$500.

Parcel No. 9—Two and one-half story frame house 1879 Matthews ave. and sheds in rear. Upset price, \$250.

Sealed bids (blank forms of which may be obtained upon application) will be received by the Comptroller at the office of the Collector of City Revenue, Room 368, Municipal Building, Manhattan, until 11 a. m. on the 26th day of November, 1917, and then publicly opened for the sale for removal of the above-described buildings and appurtenances thereto, and the award will be made to the highest bidder within twenty-four hours, or as soon as possible thereafter.

Each parcel must be bid for separately and will be sold in its entirety, as described in above advertisement.

Each and every bid must be accompanied by a deposit of cash or certified check in a sum equal to 25 per cent. of the amount of the bid, except that a minimum deposit of \$50 will be required with all bids, and that a deposit of \$500 will be sufficient to entitle bidders to bid on any or all of the buildings.

Deposits of unsuccessful bidders will be returned within twenty-four hours after successful bidders have paid purchase price in full and given security, and those of successful bidders may be declared forfeited to The City of New York by the Comptroller upon the failure of the successful bidder to further comply with the requirements of the terms and conditions of the sale as set forth hereinafter.

Successful bidders will be required to pay the purchase money and deposit the required security within twenty-four hours of the receipt of notification of the acceptance of their bids.

The Comptroller reserves the right to reject any and all bids and to waive any defects or informalities in any bid should it be deemed in the interest of The City of New York to do so.

All bids must state clearly (1) the number or description of the building or buildings bid for, (2) the amount of the bid, (3) the full name and address of the bidder.

All bids must be inclosed in properly sealed envelopes, marked "Proposals to be opened Nov. 26, 1917," and must be delivered, or mailed in time for their delivery, prior to 11 a. m. of that date to the "Collector of City Revenue, Room 368, Municipal Building, New York City," from whom any further particulars regarding the buildings to be disposed of may be obtained.

THE BUILDINGS WILL BE SOLD FOR IMMEDIATE REMOVAL ONLY, SUBJECT TO THE TERMS AND CONDITIONS PRINTED ON THE LAST PAGE OF THIS ISSUE OF THE "CITY RECORD."

E. D. FISHER, Deputy and Acting Comptroller.

City of New York, Department of Finance, Comptroller's Office, Nov. 8, 1917. n9,26

Corporation Sale of Real Estate.

PUBLIC NOTICE IS HEREBY GIVEN THAT the Commissioners of the Sinking Fund of The City of New York, by virtue of the powers vested in them by law, will offer for sale at public auction on

WEDNESDAY, NOVEMBER 21, 1917, at 12 noon, in Room 368, Municipal Building, Manhattan, the following described property.

All those certain pieces or parcels of land situated in the Village of Valhalla, Town of Mt. Pleasant, County of Westchester and State of New York, designated on the Board of Water Supply Map Acc. E 76 of Section 5, Southern Aqueduct Department, Kensico Reservoir, taking as Parcels 450 and 451, bounded and described as follows:

Parcel 450.

Beginning at a point in the westerly line of Kensico ave., distant 505.7 feet southerly from the southwest corner of said avenue and First st., measured along the westerly line of said avenue; and running thence along said line S. 5 degrees 53 minutes E. 100 feet; thence S. 84 degrees 07 minutes W. 99.8 feet to the southeast corner of Parcel No. 451; thence along the easterly line of said parcel N. 5 degrees 53 minutes W. 100 feet to the northeast corner of same; thence N. 84 degrees 07 minutes E. 99.8 feet to the point or place of beginning, containing 0.229 acre.

Parcel 451.

Beginning at the southwest corner of Parcel No. 450; thence S. 84 degrees 07 minutes W. 99.8 feet to a point in the easterly line of Cleveland st.; thence along said line N. 5 degrees 53 minutes W. 100 feet; thence N. 84 degrees 07 minutes E. 99.8 feet to the northwest corner of the before mentioned Parcel No. 450; thence along the westerly line of said Parcel S. 5 degrees 53 minutes E. 100 feet to the point or place of beginning, containing 0.229 acre.

The minimum or upset price at which said property shall be sold in hereby fixed at the sum of Two Thousand Dollars (\$2,000). The sale to be made upon the following

TERMS AND CONDITIONS:

The highest bidder will be required to pay ten (10) per cent. of the amount of his bid, together with the auctioneer's fees at the time of sale, and ninety (90) per cent. upon the delivery of the deed, which shall be within sixty days from the date of sale.

The deed so delivered shall be in the form of a bargain and sale deed, without covenants.

The Comptroller may, at his option, resell the property if the successful bidder shall fail to comply with the terms of the sale, and the person so failing to comply therewith will be held liable for any deficiency which may result from such resale.

The right is reserved to reject any and all bids.

Maps of said real estate may be seen on application at the Department of Finance (Division of Real Estate), Room 733, Municipal Building, Manhattan.

By order of the Commissioners of the Sinking Fund under resolution adopted at meeting of the Board held Oct. 23, 1917.

ALBERT E. HADLOCK, Deputy and Acting Comptroller.

Department of Finance, Comptroller's Office, Oct. 31, 1917. n3,21

Confirmation of Assessments.

NOTICES TO PROPERTY OWNERS.

IN PURSUANCE OF SECTION 1018 OF THE Charter, the Comptroller of the City of New York hereby gives public notice to all persons, owners of property, affected by the following assessments for LOCAL IMPROVEMENTS IN THE BOROUGH OF MANHATTAN:

SECTIONS 1 TO 7.

REPAIRING SIDEWALKS AT THE FOLLOWING LOCATIONS: MacDougal st., No. 114; Park ave., No. 1,250; Amsterdam ave., Nos. 153-155; Bowery, No. 11; Monroe st., No. 199; Second ave., Nos. 84, 1522-1526 and 1982; Third ave., No. 1870; 7th ave., No. 2420; 10th ave., No. 484; W. 13th st., No. 154; E. 23rd st., No. 317; W. 34th st., No. 144; E. 48th st., No. 332; W. 53rd st., No. 407; E. 83rd st., No. 612; E. 102nd st., No. 300; and W. 127th st., No. 124. Affecting property in front of which work was done.

SECTION 3.

6TH AVE.—RECEIVING BASINS adjacent to the southeast corner of W. 36th and W. 37th sts. Area of assessment affects blocks 837 and 838.

SECTION 4.

RECEIVING BASIN—SOUTH SIDE OF W. 42ND ST., between 6th ave. and Broadway. Area of assessment affects block 994.

SECTIONS 6 AND 7.

RECEIVING BASINS ON 125TH ST., adjacent to the northeast corner of 3rd ave., southeast corner of Park ave., northwest and southwest corners of Madison ave. and northeast and northwest corners of St. Nicholas ave. Area of assessment affects blocks 1749, 1750, 1773, 1790 and 1952.

The above assessments were confirmed by the Board of Assessors on Nov. 13, 1917, and entered Nov. 13, 1917, in the Record of Titles of Assessments kept in the Bureau for the Collection of Assessments and Arrears of Taxes and Assessments and of Water Rents, and unless the amount assessed for benefit on any person or property shall be paid on or before Jan. 12, 1918, which is sixty days after the date of said entry of the assessment, interest will be collected thereon at the rate of seven per centum per annum, to be calculated from ten days after the date of said entry to the date of payment, as provided by Sections 159 and 1019 of the Greater New York Charter.

The above assessment is payable to the Collector of Assessments and Arrears at his office in the Municipal Building, north side, 3d floor, Manhattan, between the hours of 9 a. m. and 2 p. m., and on Saturdays from 9 a. m. to 12 noon.

WILLIAM A. PRENDERGAST, Comptroller.

feet, and thence southwesterly again parallel with 3rd ave 305 feet, more or less, to the north-easterly side of 6th st. to the point or place of beginning, containing within said bounds 0.700 acre, more or less.

The minimum or upset rental at which said lease shall be sold is hereby fixed at the sum of Twenty-four Hundred Dollars (\$2,400) per annum, payable quarterly in advance, and the said sale will be made upon the following

TERMS AND CONDITIONS:
The highest bidder will be required to pay twenty-five per cent. (25%) of the amount of the yearly rental bid at the time and place of sale; the amount so paid for one quarter's rent shall be forfeited if the successful bidder does not execute the lease when notified it is ready for execution.

No person shall be received as lessee who is a delinquent on any former lease from the corporation, and no bid shall be accepted from any person who is in arrears to the corporation upon debt or contract, or who is a defaulter as surety or otherwise upon any obligation to the City, as provided by law.

The lease will be in the usual form of leases of like property, and will contain in addition to other terms, covenants and conditions as follows:

First—A clause providing that the lessee shall pay the usual rates for water per meter measurements and comply with the rules and regulations of the Department of Water Supply, Gas and Electricity.

Second—A clause providing that the lessee shall not make any alterations or improvements on the property except with the consent and approval of the Comptroller.

Third—A clause providing that during the term of the lease, or any renewal thereof, the lessee shall keep the buildings in proper repair, both inside and outside, at his own cost and expense, and comply with all the laws and ordinances of the State and City of New York.

Fourth—A clause providing that all repairs, alterations and improvements made on or to the property by the lessee during the period of the lease, or any renewal thereof, shall become the property of the City of New York at the expiration of the lease.

Fifth—A clause providing that the lessee shall have the privilege of renewal for an additional term of five years on the expiration of the lease, under the same terms and conditions.

Sixth—A clause providing that the rent thereof shall not commence until Dec. 1, 1917, but that the lessee may take possession of the premises immediately upon execution of the lease, and shall be liable for any damages which may occur in and to the premises to be demised from the date thereof.

The Comptroller shall have the right to reject any and all bids if deemed to be in the interest of the City of New York.

ALBERT E. HADLOCK, Deputy and Acting Comptroller.
Department of Finance, Comptroller's Office, Oct. 31, 1917. n2,20

Interest on City Bonds and Stock.

THE INTEREST DUE DEC. 1, 1917, ON Registered and Coupon Bonds and Stock of The City of New York, and of the former corporations now included, therein, will be paid on that day by the Comptroller at his office (Room 851), Municipal Building, Chambers and Centre sts., Manhattan.

The books for the transfer of bonds and stock on which interest is payable Dec. 1, 1917, will be closed from Nov. 15, 1917, to Dec. 1, 1917.
WILLIAM A. PRENDERGAST, Comptroller.
City of New York, Department of Finance, Comptroller's Office, Oct. 31, 1917. n1,d1

Sureties on Contracts.

UNTIL FURTHER NOTICE SURETY COMPANIES will be accepted as sufficient upon the following contracts to the amounts named: Supplies of Any Description, Including Gas and Electricity.

One company on a bond up to \$50,000.
When such company is authorized to write that amount as per letter of Comptroller to the surety companies, dated Jan. 1, 1914.

One company on a bond up to \$25,000.
Including regulating, grading, paving, sewers, maintenance, dredging, construction of parks, parkways, docks, buildings, bridges, tunnels, aqueducts, repairs, heating, ventilating, plumbing, etc.

When such company is authorized to write that amount as per letter of Comptroller to the surety companies, dated Jan. 1, 1914.
Asphalt, Asphalt Block and Wood Block Pavement.

Two companies will be required on any and every bond up to amount authorized by letter of Comptroller to the surety companies, dated Jan. 1, 1914.

WILLIAM A. PRENDERGAST, Comptroller.

BOROUGH OF QUEENS.

Proposals.

SEALED BIDS WILL BE RECEIVED BY the President of the Borough of Queens, at his office, 4th floor, Queens Subway Building, 68 Hunterspoint ave., L. I. City, until 11 a. m., on **TUESDAY, NOVEMBER 27, 1917.**

NO. 1. FOR REGULATING, GRADING, CURBING AND LAYING SIDEWALKS WHERE NECESSARY, AND PAVING WITH A PERMANENT PAVEMENT OF SHEET ASPHALT UPON A CONCRETE FOUNDATION SIX INCHES IN THICKNESS, TOGETHER WITH ALL WORK INCIDENTAL THERETO, IN GLASSER ST., FROM SANDOL ST. TO CYPRESS HILLS RD., SECOND WARD OF THE BOROUGH OF QUEENS.

The time allowed for doing and completing the above work will be thirty (30) consecutive working days.

The amount of security required will be Eight Thousand Dollars (\$8,000).

The Engineer's estimate of the quantities is as follows:
1,550 linear feet of cement curb, with steel nosing and one (1) year's maintenance.
250 square feet cement sidewalk and one (1) year's maintenance.

540 cubic yards of concrete in place.
3,200 square yards of sheet asphalt pavement (laid outside of the railroad franchise area), including binder course and five (5) years' maintenance.

19 trees to be removed.
17 trees to be furnished and planted.
3 trees to be replanted.

6 sewer manholes to be adjusted (not to be bid for).

NO. 2. FOR REGULATING, GRADING, CURBING AND LAYING SIDEWALKS WHERE NECESSARY, TOGETHER WITH ALL WORK INCIDENTAL THERETO, AND PAVING WITH A PERMANENT PAVEMENT OF SHEET ASPHALT UPON A CONCRETE FOUNDATION IN SANDOL ST., BETWEEN MILLWOOD AVE. AND MYRTLE AVE., SECOND WARD OF THE BOROUGH OF QUEENS.

The time allowed for doing and completing the above work will be thirty (30) consecutive working days.

The amount of security required will be Four Thousand Dollars (\$4,000).

The Engineer's estimate of the quantities is as follows:
600 linear feet of cement curb and one (1) year's maintenance.
600 square feet cement sidewalk and one (1) year's maintenance.

225 cubic yards of concrete in place.
1,750 square yards of sheet asphalt pavement (laid outside of the railroad franchise area), including binder course and five (5) years' maintenance.

10 square yards of split granite block pavement, including eight-inch concrete foundation, sand bed and cement grouted joints and no maintenance.

NO. 3. FOR REGULATING AND GRADING AND ALL WORK INCIDENTAL THERETO, IN HILL ST. FROM HUNTERSPOINT AVE. TO THOMSON AVE., FIRST WARD OF THE BOROUGH OF QUEENS.

The time allowed for doing and completing the above work will be ninety (90) consecutive working days.

The amount of security required will be Ten Thousand Dollars (\$10,000).

The Engineer's estimate of the quantities is as follows:
800 cubic yards of earth excavation.
50 cubic yards of rock excavation.
22,000 cubic yards of embankment (in excess of excavation).

5 cubic yards concrete in place.

2 trees to be removed.
NO. 4. FOR REGULATING AND GRADING THE SIDEWALK SPACES AND LAYING SIDEWALKS WHERE NECESSARY, TOGETHER WITH ALL WORK INCIDENTAL THERETO, IN FOREST AVE. FROM METROPOLITAN AVE. TO PALMETTO ST., 2ND WARD OF THE BOROUGH OF QUEENS.

The time allowed for doing and completing the above work will be twenty-five (25) consecutive working days.

The amount of security required will be Sixteen Hundred Dollars (\$1,600).

The Engineer's estimate of the quantities is as follows:

200 square feet of new flagstone sidewalk.
300 square feet of old flagstone sidewalk retrimmed and relaid.
9,000 square feet of cement sidewalk and one year's maintenance.

NO. 5. FOR REGULATING AND PAVING WITH A PERMANENT PAVEMENT OF BITUMINOUS MACADAM, TOGETHER WITH ALL WORK INCIDENTAL THERETO, IN 80TH ST. (SHAW AVE.), FROM JAMAICA AVE. TO 88TH AVE. (SYOSSET ST.), FOURTH WARD.

The time allowed for doing and completing the above work will be thirty (30) consecutive working days.

The amount of security required will be Three Thousand Dollars (\$3,000).

The Engineer's estimate of the quantities is as follows:
2,700 square yards bituminous macadam pavement and one (1) year's maintenance.

NO. 6. FOR REGULATING AND GRADING THE SIDEWALK SPACES AND LAYING SIDEWALKS WHERE NECESSARY, TOGETHER WITH ALL WORK INCIDENTAL THERETO, ON THE NORTH SIDE OF JAMAICA AVE. FROM LEFFERTS AVE. TO METROPOLITAN AVE., FOURTH WARD.

The time allowed for doing and completing the above work will be thirty (30) consecutive working days.

The amount of security required will be Thirty-five Hundred Dollars (\$3,500).

The Engineer's estimate of the quantities is as follows:
1,300 cubic yards of earth excavation.
1,000 square feet of new flagstone sidewalk furnished and laid.

500 square feet of old flagstone sidewalk retrimmed and relaid.

14,000 square feet cement sidewalk, furnished and laid and one (1) year's maintenance.

NO. 7. FOR REGULATING AND PAVING WITH A PERMANENT PAVEMENT OF SHEET ASPHALT UPON A CONCRETE FOUNDATION SIX INCHES IN THICKNESS, TOGETHER WITH ALL WORK INCIDENTAL THERETO, IN STEPHEN ST., FROM SENECA AVE. TO FOREST AVE., SECOND WARD OF THE BOROUGH OF QUEENS.

The time allowed for doing and completing the above work will be thirty (30) consecutive working days.

The amount of security required will be Thirty-five Hundred Dollars (\$3,500).

The Engineer's estimate of the quantities is as follows:

170 linear feet of cement curb with steel nosing and one (1) year's maintenance.

270 cubic yards of concrete in place.

1,650 square yards of sheet asphalt pavement, (laid outside of the railroad franchise area), including binder course and five (5) years' maintenance.

3 sewer manholes to be adjusted (not to be bid for).

NO. 8. FOR REGULATING, GRADING, CURBING AND LAYING SIDEWALKS WHERE NECESSARY, AND PAVING WITH A PERMANENT PAVEMENT OF SHEET ASPHALT UPON A CONCRETE FOUNDATION SIX (6) INCHES IN THICKNESS, TOGETHER WITH ALL WORK INCIDENTAL THERETO, IN BEACH 117TH ST. (SIXTH AVE.), FROM OCEAN PARKWAY (TRITON AVE.) TO WASHINGTON AVE., ALSO FOR THE CONSTRUCTION OF PARK INLET BASINS ON THE EAST AND WEST SIDES ABOUT 335 FEET SOUTH OF ROCKAWAY BEACH BOULEVARD, IN ACCORDANCE WITH SECTION 435 OF THE CHARTER, ALL IN THE 5TH WARD OF THE BOROUGH OF QUEENS.

The time allowed for doing and completing the above work will be thirty (30) consecutive working days.

The amount of security required will be Ten Thousand Dollars (\$10,000).

The Engineer's estimate of the quantities is as follows:

2,580 cubic yards of embankment, in excess of excavation.

1,550 linear feet of cement curb with steel nosing and one (1) year's maintenance.

7,620 square feet cement sidewalk and one (1) year's maintenance.

490 cubic yards of concrete in place.

3,200 square yards of sheet asphalt pavement (laid outside of the railroad franchise area), including binder course and five (5) years' maintenance.

30 linear feet of 10-inch vitrified pipe in place.
2 park inlet basins complete, in place.
1 sewer manhole complete, in place, standard Bureau of Sewers.

180 square feet of completed wood ramp, in place.

NO. 9. FOR REGULATING, GRADING AND LAYING CEMENT CURBS AND SIDEWALKS (WHERE NOT ALREADY LAID TO GRADE AND IN GOOD CONDITION) AND ALL WORK INCIDENTAL THERETO, IN DECATUR ST., FROM CYPRESS AVE. TO MYRTLE AVE., SECOND WARD OF THE BOROUGH OF QUEENS.

The time allowed for doing and completing the above work will be forty (40) consecutive working days.

The amount of security required will be Six Thousand Dollars (\$6,000).

The Engineer's estimate of the quantities is as follows:
3,800 cubic yards of earth excavation.
2,300 linear feet of cement curb with steel nosing and one (1) year's maintenance.

10,000 square feet of cement sidewalk and one (1) year's maintenance.

150 square feet of new crosswalks.

Incidental work (not to be bid for):

22 trees to be removed and replaced with 22 Norway Maple Trees.

9 sewer manholes to be adjusted.

NO. 10. FOR REGULATING, GRADING, CURBING AND LAYING SIDEWALKS, AND ALL WORK INCIDENTAL THERETO, IN TESLA PL. (WASHINGTON AVE.), FROM COPELAND (COOPER) AVE. TO CENTRAL AVE., SECOND WARD OF THE BOROUGH OF QUEENS.

The time allowed for doing and completing the above work will be forty (40) consecutive working days.

The amount of security required will be Twenty-five Hundred Dollars (\$2,500).

The Engineer's estimate of the quantities is as follows:

800 cubic yards of earth excavation.

150 square feet of rock excavation.

1,500 linear feet of cement curb with steel nosing and one (1) year's maintenance.

7,000 square feet of cement sidewalk and one (1) year's maintenance.

10 cubic yards of concrete.

Incidental work (not to be bid for):

2 sewer manholes to be adjusted.

21 trees to be removed and replaced by 21 Norway Maple Trees.

NO. 11. FOR COMPLETING AN ABANDONED CONTRACT EXECUTED BY THOMAS MCDERMOTT, MAY 14, 1917, FOR REGULATING AND GRADING THE SIDEWALK SPACE FOR FULL WIDTH WHERE ABOVE GRADE AND FOR A WIDTH NOT EXCEEDING THIRTEEN (13) FEET WHERE BELOW GRADE; FOR REGULATING AND GRADING THE GUTTER SPACE; FOR SETTING CURB AND LAYING SIDEWALKS WHERE NECESSARY, TOGETHER WITH ALL WORK INCIDENTAL THERETO, ON THE EASTERLY SIDE OF 4TH AVE., FROM BROADWAY TO JAMAICA AVE., FIRST WARD OF THE BOROUGH OF QUEENS, IN ACCORDANCE WITH SECTION 435 OF THE GREATER NEW YORK CHARTER.

The time allowed for doing and completing the above work will be twenty-five (25) consecutive working days.

The amount of security required will be Nine Hundred Dollars (\$900).

The Engineer's estimate of the quantities is as follows:

75 cubic yards of earth excavation.

200 cubic yards of embankment (in excess of excavation).

10 linear feet of bluestone curb, reset in sand, not to be bid for.

10 linear feet of bluestone curb, reset in concrete, not to be bid for.

950 linear feet of cement concrete curb, furnished and set with steel nosing and one (1) year's maintenance.

3,250 square feet of cement sidewalk, furnished and laid, and one year's maintenance.

2 square yards of sheet asphalt pavement, to be restored, not to be bid for.

2 square yards of old granite block pavement, to be restored, not to be bid for.

The bidder must state the price of each item or article contained in the specification or schedule herein contained or hereafter annexed, per cubic yard, linear foot or other unit of measure, by which the bids will be tested. Bids will be compared and each contract awarded at a lump or aggregate sum. Blank forms may be obtained and the plans or drawings may be seen at the office of the President of the Borough of Queens.
Dated, Nov. 16, 1917.

MAURICE E. CONNOLLY, President. n16,27

See General Instructions to Bidders on last page, last column, of the "City Record."

BOARD OF WATER SUPPLY.

Auction Sale of Automobiles.

PUBLIC NOTICE IS HEREBY GIVEN THAT the Board of Water Supply of The City of New York will offer for sale at public auction to the highest bidder at its offices, 22nd floor, Municipal Building, Park Row, Centre and Chambers sts., New York City, at 11 a. m., on **WEDNESDAY, NOVEMBER 21, 1917.**

ONE 1916 MODEL CHALMERS 5-PASS SINGER TOURING CAR NO. 57187, AND ONE 1911 MODEL LOCOMOBILE 5-PASS SINGER TOURING CAR NO. 4498.

Said automobiles may be inspected at 149 Orangetown st., White Plains, N. Y.

Terms of Sale.

The successful bidder or bidders at the sale will be required to pay the full amount bid in cash or by certified check drawn to the order of the Comptroller of the City of New York, at the time and place of sale. The automobiles shall be sold as they stand, and if the purchaser or purchasers fail to remove the same from the premises of the Board within ten days from the date of sale, the purchase money shall be forfeited, together with any claim to the ownership of the automobiles, and in such event the Board of Water Supply reserves the right to resell. The proceeds of such resale shall be the property of said Board. The Board will not be responsible for any loss or damage to the automobiles between the time of the sale and the time of removal.

Bids in writing will also be received by the Board of Water Supply if accompanied by currency or certified check drawn to the order of the Comptroller of the City of New York for the full amount of the bid.

The Board reserves the right to reject any and all bids received at the sale if in its opinion the Board deems it to be for the best interests of the City so to do.

CHARLES STRAUSS, President; CHARLES N. CHADWICK, JOHN F. GALVIN, Commissioners of the Board of Water Supply.
GEORGE FEATHERSTONE, Secretary. n17,21

DEPARTMENT OF WATER SUPPLY, GAS AND ELECTRICITY.

Proposals.

SEALED BIDS WILL BE RECEIVED BY the Commissioner of Water Supply, Gas and Electricity, at Room 2320, Municipal Building, Manhattan, until 11 a. m., on **FRIDAY, NOVEMBER 30, 1917.**

Borough of Manhattan.
RESERVING AND FURNISHING ELECTRICAL GENERATING CAPACITY, CURRENT AND EQUIPMENT FOR USE OF THE HIGH PRESSURE FIRE SERVICE PUMPING STATIONS FOR THE YEAR 1918.

The amount of security required is twenty-five per cent. (25%) of the total amount of the bid.

The amount of security deposit required is one and one-quarter per cent. (1¼%) of the total amount of the bid.

Blank forms of bid, proposals and contract, including specifications, approved as to form by the Corporation Counsel, can be obtained at Room 2314, Municipal Building, Manhattan.

Dated, Nov. 14, 1917.

n17,28 WILLIAM WILLIAMS, Commissioner.

See General Instructions to Bidders on last page, last column, of the "City Record."

Corporation Counsel, can be obtained at Room 2314, Municipal Building, Manhattan.

Dated, Nov. 15, 1917.

n19,30 WILLIAM WILLIAMS, Commissioner.

See General Instructions to Bidders on last page, last column, of the "City Record."

SEALED BIDS WILL BE RECEIVED BY the Commissioner of Water Supply, Gas and Electricity, at Room 2320, Municipal Building, Manhattan, until 11 a. m., on **FRIDAY, NOVEMBER 30, 1917.**

Borough of Manhattan, The Bronx, Queens and Richmond.
FOR FURNISHING ELECTRIC CURRENT FOR LIGHT AND POWER TO THE INSTALLATION AT CROTON DAM AND CAMP ROSE, NEAR KITCHAWAN, NEW YORK.

The amount of security required is twenty-five per cent. (25%) of the total amount of the bid.

The amount of security deposit required is one and one-quarter per cent. (1¼%) of the total amount of the bid.

Blank forms of bid, proposals and contract, including specifications, approved as to form by the Corporation Counsel, can be obtained at Room 2314, Municipal Building, Manhattan.

Dated, Nov. 15, 1917.

n19,30 WILLIAM WILLIAMS, Commissioner.

See General Instructions to Bidders on last page, last column, of the "City Record."

SEALED BIDS WILL BE RECEIVED BY the Commissioner of Water Supply, Gas and Electricity, at Room 2320, Municipal Building, Manhattan, until 11 a. m., on **FRIDAY, NOVEMBER 30, 1917.**

Boroughs of Manhattan, The Bronx, Queens and Richmond.

FIRST—FOR FURNISHING AND MAINTAINING ELECTRIC LIGHTING UNITS FOR LIGHTING PUBLIC STREETS, PARKS AND PLACES FROM JAN. 1, 1918 TO DEC. 31, 1918, BOTH INCLUSIVE.

SECOND—FOR FURNISHING ELECTRIC CURRENT FOR LIGHT AND POWER IN PUBLIC BUILDINGS AND FOR FURNISHING AND MAINTAINING CERTAIN EQUIPMENT DURING SAID PERIOD.

THIRD—FOR PERFORMING SUNDRY REPAIR AND OTHER WORK TO LIGHTING EQUIPMENT FURNISHED BY THE CITY DURING SAID PERIOD.

The amount of security required is twenty-five per cent. (25%) of the total amount of the bid in each case.

The amount of security deposit required is one and one-quarter per cent. (1¼%) of the total amount of the bid.

Blank forms of bid, proposals and contract, including specifications, approved as to form by the Corporation Counsel, can be obtained at Room 2314, Municipal Building, Manhattan.

Dated, Nov. 15, 1917.

n19,30 WILLIAM WILLIAMS, Commissioner.

See General Instructions to Bidders on last page, last column, of the "City Record."

SEALED BIDS WILL BE RECEIVED BY the Commissioner of Water Supply, Gas and Electricity, at Room 2320, Municipal Building, Manhattan, until 11 a. m., on **WEDNESDAY, NOVEMBER 23, 1917.**

Boroughs of Manhattan, The Bronx, Queens and Richmond.

FOR SUPPLYING GAS TO PUBLIC BUILDINGS, OFFICES AND STRUCTURES FROM JAN. 1, 1918, TO DEC. 31, 1918, BOTH INCLUSIVE.

The amount of security required is twenty-five per cent. (25%) of the total amount of the bid.

The amount of the security deposit required is one and one-quarter per cent. (1¼%) of the total amount of the bid.

Blank forms of bid, proposals and contract, including specifications, approved as to form by the Corporation Counsel, can be obtained at Room 2314, Municipal Building, Manhattan.

Dated, Nov. 14, 1917.

n17,28 WILLIAM WILLIAMS, Commissioner.

See General Instructions to Bidders on last page, last column, of the "City Record."

SEALED BIDS WILL BE RECEIVED BY the Commissioner of Water Supply, Gas and Electricity, at Room 2320, Municipal Building, Manhattan, until 11 a. m., on **WEDNESDAY, NOVEMBER 23, 1917.**

FOR FURNISHING ELECTRIC CURRENT FOR LIGHT AND POWER TO THE BUILDINGS ON THE GROUNDS OF THE TUBERCULOSIS SANATORIUM OF THE DEPARTMENT OF HEALTH AT OTISVILLE, IN THE TOWN OF MOUNT HOPE, ORANGE COUNTY, NEW YORK, FROM JAN. 1, 1918, TO DEC. 31, 1918, BOTH INCLUSIVE.

The amount of security required is twenty-five per cent. (25%) of the total amount of the bid.

The amount of the security deposit required is one and one-quarter per cent. (1¼%) of the total amount of the bid.

Blank forms of bid, proposals and contract, including specifications, approved as to form by the Corporation Counsel, can be obtained at Room 2314, Municipal Building, Manhattan.

Dated, Nov. 14, 1917.

n17,28 WILLIAM WILLIAMS, Commissioner.

See General Instructions to Bidders on last page, last column, of the "City Record."

SEALED BIDS WILL BE RECEIVED BY the Commissioner of Water Supply, Gas and Electricity, at Room 2320, Municipal Building, Manhattan, until 11 a. m., on **WEDNESDAY, NOVEMBER 23, 1917.**

FOR FURNISHING ELECTRIC CURRENT FOR LIGHT AND POWER TO THE BOARD OF INEBRIETY BUILDINGS, INEBRIATES' FARM, WARWICK, N. Y., FROM JAN. 1, 1918, TO DEC

SEALED BIDS WILL BE RECEIVED BY the Commissioner of Water Supply, Gas and Electricity, at Room 2320, Municipal Building, Manhattan, until 11 a. m., on

WEDNESDAY, NOVEMBER 20, 1917.

Borough of Manhattan.

(a) FOR SUPPLYING GAS TO PUBLIC GAS LAMPS IN STS., PARKS AND PUBLIC PLACES, FROM JAN. 1, 1918, TO DEC. 31, 1918, BOTH INCLUSIVE.

(b) FOR SUPPLYING GAS TO PUBLIC BUILDINGS, OFFICES AND STRUCTURES DURING SAID PERIOD.

The amount of security required is twenty-five per cent. (25%) of the total amount of the bid in each case.

The amount of the security deposit required is one and one-quarter per cent. (1 1/4%) of the total amount of the bid.

Blank forms of bid, proposals and contract, including specifications, approved as to form by the Corporation Counsel, can be obtained at Room 2314, Municipal Building, Manhattan.

Dated, Nov. 14, 1917.

n17,28 WILLIAM WILLIAMS, Commissioner.

See General Instructions to Bidders on last page, last column, of the "City Record."

SEALED BIDS WILL BE RECEIVED BY the Commissioner of Water Supply, Gas and Electricity, at Room 2320, Municipal Building, Manhattan, until 11 a. m., on

FRIDAY, NOVEMBER 30, 1917.

Borough of Brooklyn.

RESERVING AND FURNISHING ELECTRIC GENERATING CAPACITY, CURRENT AND EQUIPMENT FOR USE OF THE HIGH PRESSURE FIRE SERVICE PUMPING STATIONS FOR THE YEAR 1918.

The amount of security required is twenty-five per cent. (25%) of the total amount of the bid.

The amount of security deposit required is one and one-quarter per cent. (1 1/4%) of the total amount of the bid.

Blank forms of bid, proposals and contract, including specifications, approved as to form by the Corporation Counsel, can be obtained at Room 2314, Municipal Building, Manhattan.

Dated, Nov. 15, 1917.

n17,30 WILLIAM WILLIAMS, Commissioner.

See General Instructions to Bidders on last page, last column, of the "City Record."

SEALED BIDS WILL BE RECEIVED BY the Commissioner of Water Supply, Gas and Electricity, at Room 2320, Municipal Building, Manhattan, until 11 a. m., on

FRIDAY, NOVEMBER 30, 1917.

Borough of Brooklyn.

FIRST—FOR FURNISHING AND MAINTAINING ELECTRIC LIGHTING UNITS FOR LIGHTING PUBLIC STREETS, PARKS AND PLACES FROM JAN. 1, 1918, TO DECEMBER 31, 1918, BOTH INCLUSIVE.

SECOND—FOR FURNISHING ELECTRIC CURRENT FOR LIGHT AND POWER IN PUBLIC BUILDINGS AND FOR FURNISHING AND MAINTAINING CERTAIN EQUIPMENT DURING SAID PERIOD.

THIRD—FOR PERFORMING SUNDRY REPAIR AND OTHER WORK TO LIGHTING EQUIPMENT FURNISHED BY THE CITY DURING SAID PERIOD.

The amount of security required is twenty-five per cent. (25%) of the total amount of the bid in each case.

The amount of security deposit required is one and one-quarter per cent. (1 1/4%) of the total amount of the bid.

Blank forms of bid, proposals and contract, including specifications, approved as to form by the Corporation Counsel, can be obtained at Room 2314, Municipal Building, Manhattan.

Dated, Nov. 15, 1917.

n17,30 WILLIAM WILLIAMS, Commissioner.

See General Instructions to Bidders on last page, last column, of the "City Record."

SEALED BIDS WILL BE RECEIVED BY the Commissioner of Water Supply, Gas and Electricity, at Room 2320, Municipal Building, Manhattan, until 11 a. m., on

FRIDAY, NOVEMBER 30, 1917.

Borough of Brooklyn.

(a) FOR SUPPLYING GAS TO PUBLIC GAS LAMPS IN STREETS, PARKS AND PUBLIC PLACES FROM JAN. 1, 1918, TO DEC. 31, 1918, BOTH INCLUSIVE. (b) FOR SUPPLYING GAS TO PUBLIC BUILDINGS, OFFICES AND STRUCTURES DURING SAID PERIOD.

The amount of security required is twenty-five per cent. (25%) of the total amount of the bid in each case.

The amount of security deposit required is one and one-quarter per cent. (1 1/4%) of the total amount of the bid.

Blank forms of bid, proposals and contract, including specifications, approved as to form by the Corporation Counsel, can be obtained at Room 2314, Municipal Building, Manhattan.

Dated, Nov. 14, 1917.

n19,30 WILLIAM WILLIAMS, Commissioner.

See General Instructions to Bidders on last page, last column, of the "City Record."

SEALED BIDS WILL BE RECEIVED BY the Commissioner of Water Supply, Gas and Electricity, at Room 2320, Municipal Building, Manhattan, until 11 a. m., on

FRIDAY, NOVEMBER 30, 1917.

Borough of Brooklyn.

FOR FURNISHING AND MAINTAINING GAS LAMPS FOR LIGHTING STS., PARKS AND PUBLIC PLACES FROM JAN. 1, 1918, TO DEC. 31, 1918, BOTH INCLUSIVE.

The amount of security required is twenty-five per cent. (25%) of the total amount of the bid.

The amount of security deposit required is one and one-quarter per cent. (1 1/4%) of the total amount of the bid.

Blank forms of bid, proposals and contract, including specifications, approved as to form by the Corporation Counsel, can be obtained at Room 2314, Municipal Building, Manhattan.

Dated, Nov. 14, 1917.

n19,30 WILLIAM WILLIAMS, Commissioner.

See General Instructions to Bidders on last page, last column, of the "City Record."

FIRE DEPARTMENT.

Proposals.

SEALED BIDS WILL BE RECEIVED BY the Fire Commissioner at his office, 11th floor, Municipal Building, Manhattan, until 10.30 a. m., on

SATURDAY, NOVEMBER 24, 1917.

FOR FURNISHING AND DELIVERING MOTOR GASOLINE.

The time allowed for the performance of the contract is on or before Dec. 31, 1917.

The amount of security required for the performance of the contract is thirty per cent. (30%) of the total amount for which the contract is awarded.

No bid will be considered unless it is accompanied by a deposit, which shall be in the form of money or a certified check upon one of the State or National banks or trust companies in the City of New York, or a check of such bank or trust company, signed by a duly authorized officer thereof, drawn to the order of the Comptroller, or corporate stock or other certificates of indebtedness of any nature issued by The City of New York and approved by the Comptroller.

Blank forms and further information may be obtained at the office of the Fire Department, 11th floor, Municipal Building, Manhattan.

ROBERT ADAMSON, Fire Commissioner.

See General Instructions to Bidders on last page, last column, of the "City Record."

as of equal value with the security required. Such deposit shall be in an amount not less than one and one-half per cent. (1 1/2%) of the total amount of the bid.

The bidder will state the price per unit, as called for in the schedule of quantities and prices, by which the bids will be tested. The extensions must be made, as the bids will be read from the total and awards, if made, will be to the lowest bidder on each item.

Bids must be submitted in duplicate.

Blank forms and further information may be obtained at the office of the Fire Department, 11th floor, Municipal Building, Manhattan.

ROBERT ADAMSON, Fire Commissioner.

See General Instructions to Bidders on last page, last column, of the "City Record."

SEALED BIDS WILL BE RECEIVED BY the Fire Commissioner at his office, 11th floor, Municipal Building, Manhattan, until 10.30 a. m., on

SATURDAY, NOVEMBER 24, 1917.

FOR FURNISHING AND DELIVERING FIVE (5) TWO-SECTION 65-FOOT AERIAL HOOK AND LADDER TRUCKS, MOTOR-DRIVEN.

The time allowed for the performance of the contract is the number of consecutive calendar days stated in the specifications which are a part of the contract.

The amount of security required for the performance of the contract shall be fifty per cent. (50%) of the total amount for which the contract is awarded.

No bid will be considered unless it is accompanied by a deposit, which shall be in the form of money or a certified check upon one of the State or National banks or trust companies in the City of New York, or a check of such bank or trust company, signed by a duly authorized officer thereof, drawn to the order of the Comptroller, or corporate stock or other certificates of indebtedness of any nature issued by The City of New York and approved by the Comptroller.

Such deposit shall be in an amount not less than two and one-half per cent. (2 1/2%) of the total amount of the bid.

The bidder will state the price per unit, as called for in the schedule of quantities and prices, by which the bids will be tested, and the extensions must be made, as the bids will be read from the total. Award, if made, will be to the lowest bidder. Only such items will be awarded as will result in the delivery of five (5) complete aerial hook and ladder trucks. If Item 4 or 5 is awarded, no award will be made on any other item or items. If Items 1 and 2 or 1 and 3 are awarded, no award will be made on any other item or items.

Bids, which must be in duplicate, may be submitted on the trucks separately, the tractors separately, or on the complete apparatus.

Blank forms and further information may be obtained at the office of the Fire Department, 11th floor, Municipal Building, Manhattan.

ROBERT ADAMSON, Fire Commissioner.

See General Instructions to Bidders on last page, last column, of the "City Record."

SEALED BIDS WILL BE RECEIVED BY the Fire Commissioner at his office, 11th floor, Municipal Building, Manhattan, until 10.30 a. m., on

WEDNESDAY, NOVEMBER 21, 1917.

FOR FURNISHING AND DELIVERING CORN BROOMS.

The time allowed for the performance of the contract is on or before Dec. 15, 1917.

The amount of security required for the performance of the contract shall be thirty per cent. (30%) of the total amount for which the contract is awarded.

No bid will be considered unless it is accompanied by a deposit, which shall be in the form of money or a certified check upon one of the State or National banks or trust companies in the City of New York, or a check of such bank or trust company, signed by a duly authorized officer thereof, drawn to the order of the Comptroller, or corporate stock or other certificates of indebtedness of any nature issued by The City of New York and approved by the Comptroller.

Such deposit shall be in an amount not less than one and one-half per cent. (1 1/2%) of the total amount of the bid.

The bidder will state the price per unit, as called for in the schedule of quantities and prices, by which the bids will be tested. The extension must be made, as the bids will be read from the total, and award, if made, will be to the lowest bidder for the entire contract.

Bids must be submitted in duplicate.

Blank forms and further information may be obtained at the office of the Fire Department, 11th floor, Municipal Building, Manhattan.

ROBERT ADAMSON, Fire Commissioner.

See General Instructions to Bidders on last page, last column, of the "City Record."

SEALED BIDS WILL BE RECEIVED BY the Fire Commissioner at his office, 11th floor, Municipal Building, Manhattan, until 10.30 a. m., on

TUESDAY, NOVEMBER 20, 1917.

FOR FURNISHING ALL THE LABOR AND MATERIALS NECESSARY AND REQUIRED FOR REPAIRING OR REPLACING DEFECTIVE AND DAMAGED WORK AT THE NEW CENTRAL OFFICE OF THE BUREAU OF FIRE ALARM TELEGRAPH, LOCATED ON THE SOUTH SIDE OF TRANSVERSE ROAD NO. 2, CENTRAL PARK, BOROUGH OF MANHATTAN.

The time allowed for doing and completing the work will be thirty (30) consecutive working days.

The security required for the performance of the contract will be fifty per cent. (50%) of the amount of the contract awarded.

No bid will be considered unless it is accompanied by a deposit, which shall be in the form of money or a certified check upon one of the State or National banks or trust companies in the City of New York, or a check of such bank or trust company, signed by a duly authorized officer thereof, drawn to the order of the Comptroller, or corporate stock or other certificates of indebtedness of any nature issued by The City of New York and approved by the Comptroller.

Such deposit shall be in an amount not less than two and one-half per cent. (2 1/2%) of the total amount of the bid.

Award, if made, will be to the lowest bidder for the entire contract.

Blank forms and further information may be obtained at the office of the Fire Department, 11th floor, Municipal Building, Manhattan.

ROBERT ADAMSON, Fire Commissioner.

See General Instructions to Bidders on last page, last column, of the "City Record."

SEALED BIDS WILL BE RECEIVED BY the Fire Commissioner at his office, 11th floor, Municipal Building, Manhattan, until 10.30 a. m., on

TUESDAY, NOVEMBER 20, 1917.

FOR FURNISHING ALL THE LABOR AND MATERIALS NECESSARY AND REQUIRED TO INSTALL ELECTRIC LIGHTING SYSTEMS AT THE QUARTERS OF (ITEM 1) ENGINE COMPANY NO. 237, AND (ITEM

2) ENGINE COMPANY NO. 246, BOROUGH OF BROOKLYN.

The time allowed for doing and completing the work will be fifty (50) consecutive working days for each item.

The security required for the performance of the contract will be fifty per cent. (50%) of the amount of the contract awarded.

No bid will be considered unless it is accompanied by a deposit, which shall be in the form of money or a certified check upon one of the State or National banks or trust companies in the City of New York, or a check of such bank or trust company, signed by a duly authorized officer thereof, drawn to the order of the Comptroller, or corporate stock or other certificates of indebtedness of any nature issued by The City of New York and approved by the Comptroller.

Such deposit shall be in an amount not less than two and one-half per cent. (2 1/2%) of the total amount of the bid.

Bids will be compared and awards, if made, will be to the lowest bidder on each item. Contracts will be prepared where the items awarded to any bidder amount to Five Hundred Dollars (\$500). Open market orders will be issued where the items awarded to any bidder amount to less than Five Hundred Dollars (\$500).

Blank forms and further information may be obtained at the office of the Fire Department, 11th floor, Municipal Building, Manhattan.

ROBERT ADAMSON, Fire Commissioner.

See General Instructions to Bidders on last page, last column, of the "City Record."

DEPARTMENT OF TAXES AND ASSESSMENTS.

PROPERTY OWNERS, NOTICE!

The annual Record of the Assessed Valuation of Real Estate in The City of New York for 1918 will be open for inspection, examination and correction from

OCTOBER 1 until, but not including, NOVEMBER 16, 1917.

The annual Record of Assessed Valuation of Personal Estate for The City of New York for 1918 will be open for inspection, examination and correction from

OCTOBER 1 until, but not including, DECEMBER 1, 1917.

During the time the books are open for public inspection, application may be made to the Department of Taxes and Assessments by any person or corporation claiming to have a corrected assessed valuation to have it corrected.

Applications for the reduction of Real Estate assessments must be made in writing and should be upon blanks furnished by the Department.

Applications for the correction of the Personal Assessments of corporations must be filed at the main office in the Borough of Manhattan.

Applications in relation to the assessed valuation of Personal Estate must be made by the person assessed, at the office of the Department, in the Borough where such person resides, and in case of a non-resident carrying on business in The City of New York, at the office of the Department in the Borough where such place of business is located, between the hours of 10 a. m. and 2 p. m., except on Saturdays, when all applications must be made between 10 a. m. and 12 noon.

LOCATION OF OFFICES.

Manhattan—Main Office, Municipal Building, 9th floor.

Bronx—Bergen Building, Tremont and Arthur avenues.

Brooklyn—Offerman Building, Duffield and Fulton sts.

Queens—Court House Square, L. I. City.

Richmond—Borough Hall, New Brighton, S. I.

LAWSON PURDY, President; JOHN J. HALLERAN, CHAS. T. WHITE, COLLIN H. WOODWARD, ARDOLPH L. KLINE, FRED. ERIC B. SHIPLEY, JOHN J. KNEWITZ, Commissioners.

See General Instructions to Bidders on last page, last column, of the "City Record."

DEPARTMENT OF PARKS.

Proposals.

SEALED BIDS WILL BE RECEIVED BY the Park Board, at the office of the Department of Parks, Municipal Building, Manhattan, until 3 p. m., on

THURSDAY, NOVEMBER 22, 1917.

Borough of Manhattan.

FOR ALL LABOR AND MATERIALS NECESSARY AND REQUIRED FOR THE GENERAL CONSTRUCTION OF A PLAYGROUND BUILDING AT 1ST AVE. BETWEEN 6TH AND 68TH STS., BOROUGH OF MANHATTAN.

The time allowed for the completion of the whole work will be One Hundred consecutive working days.

The amount of the security required is Five Hundred Dollars (\$500).

Certified check or cash in the sum of Two Hundred Fifty Dollars must accompany bid.

Blank forms and other information may be obtained at the office of the Department of Parks, Manhattan, Room 1004, Municipal Building, Manhattan.

The bids will be compared and the contract awarded at a lump or aggregate sum.

CABOT WARD, President; RAYMOND V. INGERSOLL, THOMAS W. WHITTLE, JOHN E. WEIER, Commissioners of Parks.

See General Instructions to Bidders on last page, last column, of the "City Record."

SEALED BIDS WILL BE RECEIVED BY the Park Board, at the office of the Department of Parks, Municipal Building, Manhattan, until 3 p. m., on

THURSDAY, NOVEMBER 22, 1917.

Borough of Manhattan.

FOR ALL LABOR AND MATERIALS NECESSARY AND REQUIRED FOR THE PLUMBING FOR THE PLAYGROUND BUILDING AT 1ST AVE. BETWEEN 6TH AND 68TH STS., BOROUGH OF MANHATTAN.

The time allowed for the completion of the whole work will be one hundred consecutive working days.

The amount of the security required is Five Hundred Dollars (\$500).

Certified check or cash in the sum of Twenty-five Dollars must accompany bid.

Blank forms and other information may be obtained at the office of the Department of Parks, Manhattan, Room 1004, Municipal Building, Manhattan.

The bids will be compared and the contract awarded at a lump or aggregate sum.

CABOT WARD, President; RAYMOND V. INGERSOLL, THOMAS W. WHITTLE, JOHN E. WEIER, Commissioners of Parks.

See General Instructions to Bidders on last page, last column, of the "City Record."

SEALED BIDS WILL BE RECEIVED BY the Park Board, at the office of the Department of Parks, Municipal Building, Manhattan, until 3 p. m., on

THURSDAY, NOVEMBER 22, 1917.

Borough of Manhattan.

FOR ALL LABOR AND MATERIALS NECESSARY AND REQUIRED FOR NEW SKY-LIGHT CONSTRUCTION OVER ARMOR

HALL, ADDITION H. METROPOLITAN MUSEUM OF ART, BOROUGH OF MANHATTAN.

The time allowed for the completion of the whole work will be fifty consecutive working days.

The amount of the security required is Two Thousand Dollars.

Certified check or cash in the sum of One Hundred Dollars must accompany bid.

Blank forms and other information may be obtained at the office of the Department of Parks, Manhattan, Room 1004, Municipal Building, Manhattan.

The bids will be compared and the contract awarded at a lump or aggregate sum.

CABOT WARD, President; RAYMOND V. INGERSOLL, THOMAS W. WHITTLE, JOHN E. WEIER, Commissioners of Parks.

See General Instructions to Bidders on last page, last column, of the "City Record."

BOROUGH OF RICHMOND.

Proposals.

SEALED BIDS WILL BE RECEIVED BY the President of the Borough of Richmond at his office, Borough Hall, St. George, New Brighton, S. I., until 12 noon, on

TUESDAY, NOVEMBER 27, 1917.

Borough of Richmond.

FOR REGULATING AND GRADING GREAT KILLS ROAD FROM AMBOY RD. TO SOUTHSIDE BOULEVARD, TOGETHER WITH ALL WORK INCIDENTAL THEREOF.

The Engineer's estimate of the quantity and quality of the materials, and the nature and extent, as near as possible, of the work required, is as follows:

7,000 cubic yards of excavation.

10 cubic yards of reinforced concrete.

The time for the completion of the work and the full performance of the contract is sixty consecutive working days.

The amount of security required for the performance of the contract is Twenty-five Hundred Dollars (\$2,500), and the amount of deposit accompanying the bid shall be five (5) per cent. of the amount of security.

The bidder shall state the price of each item contained in the Engineer's estimate. The bid will be compared and the contract awarded at a lump or aggregate sum for the contract.

Bidders are requested to make their bids or estimates upon the blank form prepared by the President, a copy of which, with the proper envelope in which to enclose the bid, can be obtained upon application therefor at the office of the Engineer, Bureau of Engineering, Borough Hall, St. George, S. I., where plans and the contract, including the specifications, in the form approved by the Corporation Counsel, may be seen and other information obtained.

CALVIN D. VAN NAME, President.

Dated, Nov. 10, 1917.

See General Instructions to Bidders on last page, last column, of the "City Record."

BOROUGH OF BROOKLYN.

Auction Sale.

THE COMMISSIONER OF PUBLIC WORKS will sell at public auction on

WEDNESDAY, NOVEMBER 21, 1917,

at 11 a. m., at Room 2, Borough Hall, Brooklyn, THE FOLLOWING BATHS, OLD IRON, ETC., WHICH MAY BE SEEN AT THE PLACES MENTIONED BELOW:

At Foot of Henry Street.

4 floating baths.

At Coney Island Repair Yard.

Completion of Assessments.

PUBLIC NOTICE IS HEREBY GIVEN TO the owner or owners of all houses and lots, improved and unimproved lands affected thereby, that the following proposed assessments have been completed and are lodged in the office of the Board of Assessors for examination by all persons interested, viz.:

Borough of Manhattan.

5798. Receiving basins on Grand st. adjacent to the southeast corner of Orchard st. and the southwest corner of Clinton st. Affecting Blocks 309 and 313.

5799. Receiving basins on Madison ave. at the southwest corner of 127th st. and the northeast corner of 128th st., and on Fifth ave. at the southeast and northeast corners of 128th st. Affecting Blocks 1751, 1752 and 1753.

Borough of The Bronx.

5181. Regulating, grading, curbing, flagging and paving Austin pl. from E. 144th st. to E. 149th st. Affecting Blocks 2600 and 2601.

5720. Sewers and appurtenances in W. 230th st. between Corlear ave. and Tibbett ave.; Tibbett ave. between W. 230th st. and W. 231st st.; and W. 231st st. between Tibbett ave. and Spuyten Duyvil rd. Affecting Blocks 3402 and 3406.

5731. Paving Rosedale ave. from Walker ave. to Tremont ave. Affecting Blocks 3895, 3896, 3913, 3914 and 3917.

5732. Paving Benedict ave. from Storow st. to Pugsley ave. Affecting Blocks 3930 and 3931.

5733. Paving Kingsbridge Terrace from Kingsbridge rd. to filed grade + 110 south of W. 229th st. Affecting Blocks 3253 and 3256.

5817. Receiving basins on Bathgate ave. at the northeast and northwest corners of E. 178th st. and the southwest corner of E. 183d st. Affecting Blocks 3044 and 3050.

5818. Receiving basins on Franklin ave. at the northeast and southeast corners of E. 166th st. and at the southeast corner of E. 168th st. Affecting Blocks 2607, 2613 and 2614.

Borough of Queens.

5761. Sewer and appurtenances in Greene ave. from Forest ave. to the crown about 250 feet north of Grand View ave., 2nd Ward. Affecting Blocks 2547, 2550, 2551 and 2552.

Borough of Richmond.

5427. Constructing sidewalks on the north side of Amboy rd., east of Little Dublin rd., and constructing crosswalks at the intersections of Amboy rd. with Highland ave., Great Kills rd., Midland ave., Adrienne pl., Brown ave., Nelson ave., Colon ave., Lindenwood rd. and Seely Lane, Fourth and Fifth Wards. Affecting property in front of which work was done and to a distance of half the block at the intersecting streets.

5746. Sewer and appurtenances in University pl. from a point about 100 feet north of Laurel ave. to Forest ave.; Forest ave. from University pl. to Oakwood ave.; Hart ave. from Forest ave. to a point about 100 feet north of Laurel ave.; and Laurel ave. from University pl. to Hart ave., First Ward. Affecting Blocks 130 to 132, 239, 249, 250 and 251.

Borough of Brooklyn.

5651. Regulating, grading, curbing and flagging Tehama st. from 36th st. to West st., and Albemarle rd. from West st. to Gravesend ave., together with a list of awards for damages caused by a change of grade. Affecting Blocks 5306 to 5309, 5323 and 5332.

5676. Paving, curbing and flagging Powell st. between New Lots ave. and Lot ave. Affecting Blocks 3847, 3848, 3857 and 3858.

5706. Regulating, grading, curbing and flagging E. 10th st. between Avenue O and Avenue Q. Affecting Blocks 6616, 6617, 6641 and 6642.

5714. Regulating, grading, curbing and flagging 76th st. between New Utrecht ave. and 17th ave. Affecting Blocks 6225 and 6236.

5716. Regulating, grading, curbing and flagging Ovington ave. (68th st.) from 11th ave. to a line about 280 feet westerly, and 7th ave. from 40th st. to 41st st., together with a list of awards for damages caused by a change of grade. Affecting Blocks 918, 919, 5765 and 5772.

5738. Paving Riverdale ave. from Snediker ave. to Hinsdale st. Affecting Blocks 3817 and 3834.

5742. Paving 64th st. from 4th ave. to 5th ave. Affecting Blocks 5809 and 5818.

5800. Sewers in E. 8th st. from Foster ave. to Avenue H; Avenue H from E. 8th st. to E. 10th st.; and E. 9th st. from Foster ave. to Avenue H. Affecting Blocks 6494 to 6497 and 6509 to 6512.

5801. Sewer in Cedar pl. from Malbone st. to Montgomery st. Affecting Blocks 1301, 1302 and 1306.

5802. Sewer in Colonial rd. from 76th st. to 77th st. Affecting Blocks 5947 and 5948.

5803. Sewer in Dumont ave. from Berriman st. to Atkins ave. Affecting Block 4070.

5804. Sewer in 60th st., north side, from 7th ave. to 8th ave. Affecting Block 866.

5805. Sewer in 65th st., northeasterly side, between 19th ave. and 20th ave. Affecting Block 5548.

All persons whose interests are affected by the above named proposed assessments, and who are opposed to the same, or either of them, are requested to present their objections in writing to the Board of Assessors, Room 809, Municipal Building, Manhattan, New York, on or before Tuesday, Dec. 11, 1917, at 10 a. m., at which time and place the said objections will be heard and testimony received in reference thereto.

WILLIAM C. ORMOND, JACOB J. LESSER, ST. GEORGE B. TUCKER, Board of Assessors. Nov. 10, 1917. n10,21

MUNICIPAL CIVIL SERVICE COMMISSION.

Notices of Examinations.

PUBLIC NOTICE IS HEREBY GIVEN THAT applications will be received by the Municipal Civil Service Commission, Municipal Building, Manhattan, New York City, from **MONDAY, NOVEMBER 19, 1917, TO TUESDAY, DECEMBER 4, 1917,** for the position of

TABULATING MACHINE OPERATOR (POWERS MACHINE)

No applications delivered at the office of the Commission, by mail or otherwise, after 4 p. m., **TUESDAY, DECEMBER 4, 1917,** will be accepted. Application blanks will be mailed upon request provided a self-addressed stamped envelope or sufficient postage is enclosed to cover the mailing. The Commission will not guarantee the delivery of the same. Postage on applications forwarded by mail must be fully prepaid.

Applicants must be citizens of the United States and residents of the State of New York. The subjects and weights of the examination are: Practical Test, 5; 70 per cent. required. Experience, 3; Arithmetic, 2; 70 per cent. general average required.

A qualifying physical examination will be given.

Applications for this examination must be filed on a special blank, Form D.

Duties—The duties of Tabulating Machine Operators (Powers Machine) are to punch, sort and tabulate cards on the Powers Accounting Machine and to perform checking and clerical work incidental thereto.

The requirement of paragraph 12, Rule VII, that no person who has entered any examination for appointment to a competitive position and failed, or who has withdrawn from an examination, shall be admitted within nine months from

the date of such examination to a new examination for the same position is waived for this examination.

Candidates must be at least 16 years of age on or before the closing date for the receipt of applications.

There are several vacancies in the Department of Finance for a temporary period at \$2 a day.

The term of the eligibility of the list resulting from this examination is fixed at not less than one year nor more than four years.

n19,24 ROBERT W. BELCHER, Secretary.

PUBLIC NOTICE IS HEREBY GIVEN THAT applications will be received by the Municipal Civil Service Commission, Municipal Building, Manhattan, New York City, from **THURSDAY, NOVEMBER 15, 1917, TO FRIDAY, NOVEMBER 23, 1917,** for the position of

RESIDENT PHYSICIAN (MALE) GRADE 2.

No applications delivered at the office of the Commission, by mail or otherwise, after 4 p. m., **FRIDAY, NOVEMBER 30, 1917,** will be accepted. Application blanks will be mailed upon request provided a self-addressed stamped envelope or sufficient postage is enclosed to cover the mailing. The Commission will not guarantee the delivery of the same. Postage on applications forwarded by mail must be fully prepaid.

The subjects and weights of the examination are: Experience, 7; 70 per cent. required. Oral, 3; 70 per cent. required.

A qualifying physical examination will be given.

Applications for this examination must be filed on a special blank, Form D.

Duties—Incumbents of these positions are assigned to the medical examination and the routine medical and surgical care and treatment of hospital or institutional inmates and the supervision of internes.

Requirements—Candidates must present their license to practice medicine in the State of New York for inspection when filing their applications.

The requirement that applicants must be residents of the State of New York is waived for this examination. Competitive examination to be open to all citizens of the United States. Persons who accept appointment must thereafter reside in the State of New York.

The requirement that every application shall bear the certificates of four reputable citizens whose residences or places of business are within the City of New York is waived for applicants for this examination whose previous occupation or employment has been wholly or in part outside the City of New York, and the said certificates will be accepted from persons resident or engaged in business elsewhere.

Candidates must be at least 21 years of age on or before the closing date for the receipt of applications.

There is one vacancy in the Department of Correction at \$1,380 per annum.

The term of the eligibility of the list resulting from this examination is fixed at not less than one year nor more than four years.

n15,30 ROBERT W. BELCHER, Secretary.

PUBLIC NOTICE IS HEREBY GIVEN THAT applications will be received by the Municipal Civil Service Commission, Municipal Building, Manhattan, New York City, from **WEDNESDAY, NOVEMBER 14, 1917, TO WEDNESDAY, NOVEMBER 28, 1917,** for the position of

DENTAL HYGIENIST.

No applications delivered at the office of the Commission, by mail or otherwise, after 4 p. m., **WEDNESDAY, NOVEMBER 28, 1917,** will be accepted. Application blanks will be mailed upon request provided a self-addressed stamped envelope or sufficient postage is enclosed to cover the mailing. The Commission will not guarantee the delivery of the same. Postage on applications forwarded by mail must be fully prepaid.

Applicants must be citizens of the United States and residents of the State of New York.

The subjects and weights of the examination are: Experience, 2; 70 per cent. required. Written Examination, 3; 70 per cent. required. Oral and Practical Examination, 5; 70 per cent. required.

A qualifying physical examination will be given.

Applications for this examination must be filed on a special blank, Form D.

Duties—To remove deposits, accretions and stains from the teeth of school children and to give instructions in oral hygiene.

Requirements—Candidates must be licensed as Dental Hygienists by the Board of Regents of the State of New York, and must present their licenses at the time of filing applications.

Candidates must be at least 20 years of age on or before the closing date for the receipt of applications.

There are several vacancies in the Department of Health at \$720 per annum.

The term of the eligibility of the list resulting from this examination is fixed at not less than one year nor more than four years.

n14,28 ROBERT W. BELCHER, Secretary.

PUBLIC NOTICE IS HEREBY GIVEN THAT applications will be received by the Municipal Civil Service Commission, Municipal Building, Manhattan, New York City, from **TUESDAY, NOVEMBER 13, 1917, TO TUESDAY, NOVEMBER 27, 1917,** for the position of

CHIEF PHYSICIAN (PSYCHIATRIST), MALE.

No applications delivered at the office of the Commission, by mail or otherwise, after 4 p. m., **TUESDAY, NOVEMBER 27, 1917,** will be accepted. Application blanks will be mailed upon request provided a self-addressed stamped envelope or sufficient postage is enclosed to cover the mailing. The Commission will not guarantee the delivery of the same. Postage on applications forwarded by mail must be fully prepaid.

The subjects and weights of the examination are: Experience, 4; 70 per cent. required. Technical, 4; 75 per cent. required. Oral, 2; 70 per cent. required.

A qualifying physical examination will be given.

Applications for this examination must be filed on a special blank, Form D, with insert.

Duties—The Chief Physician (Psychiatrist) in the Department of Correction is in charge of the Clearing House examination of all male inmates sentenced under an indeterminate sentence, and will direct and supervise the staff engaged in this work.

Requirements—Candidates must present evidence of at least one year of experience in charge of an important branch in a large hospital for the insane involving the training and supervision of assistants in psychiatric work or the equivalent. Candidates must present at the time of filing their applications their license to practice medicine in the State of New York and their certificate as examiner in lunacy in the State of New York.

The requirement that applicants must be residents of the State of New York is waived for this examination. Competitive examination to be open to all citizens of the United States. Persons who accept appointment must thereafter reside in the State of New York.

The requirement that every application shall bear the certificates of four reputable citizens whose residences or places of business are within the City of New York is waived for applicants for this examination whose previous occupation or employment has been wholly or in part outside the City of New York, and the said certificates will be accepted from persons resident or engaged in business elsewhere.

Candidates must be at least 21 years of age on or before the closing date for the receipt of applications.

The compensation rates proposed by the Board of Estimate and Apportionment for this position are from \$1,200 to \$1,800 per annum. Under the terms and conditions of the budget for the year 1917, appointments will, as a rule, be made at the lowest compensation rate.

Vacancies occur from time to time in a number of City departments.

The term of the eligibility of the list resulting from this examination is fixed at not less than one year nor more than four years.

n9,23 ROBERT W. BELCHER, Secretary.

PUBLIC NOTICE IS HEREBY GIVEN THAT applications will be received by the Municipal Civil Service Commission, Municipal Building, Manhattan, New York City, from **THURSDAY, NOVEMBER 8, 1917, TO THURSDAY, NOVEMBER 22, 1917,** for the position of

CLERK, FIRST GRADE, MALE AND FEMALE.

No applications delivered at the office of the Commission, by mail or otherwise, after 4 p. m., **THURSDAY, NOVEMBER 22, 1917,** will be accepted. Application blanks will be mailed upon request provided a self-addressed stamped envelope or sufficient postage is enclosed to cover the mailing. The Commission will not guarantee the delivery of the same. Postage on applications forwarded by mail must be fully prepaid.

Applicants must be citizens of the United States and residents of the State of New York.

The subjects and weights of the examination are: Arithmetic, 3; Letter, 3; Handwriting, 3; Spelling, 1. 70 per cent. general average required.

A qualifying physical examination will be given.

Requirements—All applicants must present

with their applications a copy of birth certificate as recorded in the Department of Health, or a transcript of school record.

The requirement of paragraph 12, Rule VII, that no person who has entered any examination for appointment to a competitive position and failed, or who has withdrawn from an examination, shall be admitted within nine months from the date of such examination to a new examination for the same position, is waived for this examination.

Candidates must be at least 14 years of age, and not more than 18 years of age on or before the closing date for the receipt of applications.

The compensation rates proposed by the Board of Estimate and Apportionment for this position are from \$360 to \$540 per annum, inclusive. Under the terms and conditions of the budget for the year 1917, appointments will, as a rule, be made at the lowest compensation rate.

Vacancies occur from time to time.

The term of the eligibility of the list resulting from this examination is fixed at not less than one year nor more than four years.

n8,22 ROBERT W. BELCHER, Secretary.

PUBLIC NOTICE IS HEREBY GIVEN THAT applications will be received by the Municipal Civil Service Commission, Municipal Building, Manhattan, New York City, from **MONDAY, NOVEMBER 12, 1917, TO MONDAY, NOVEMBER 26, 1917,** for the position of

FARM INSTRUCTOR, MALE (INDUSTRIAL INSTRUCTOR, FARMING).

No applications delivered at the office of the Commission, by mail or otherwise, after 4 p. m., **MONDAY, NOVEMBER 26, 1917,** will be accepted. Application blanks will be mailed upon request provided a self-addressed stamped envelope or sufficient postage is enclosed to cover the mailing. The Commission will not guarantee the delivery of the same. Postage on applications forwarded by mail must be fully prepaid.

Applicants must be citizens of the United States and residents of the State of New York.

The subjects and weights of the examination are: Experience, 4; 70 per cent. required. Duties, 4; 70 per cent. required. Oral, 2; 70 per cent. required.

A qualifying physical examination will be given.

Applications for this examination must be filed on a special blank, Form D.

Duties—The duties of incumbents of this position, which may include responsibility for the custody and discipline of inmates and the actual performance of farm work, are to organize, carry on and give instruction in the various activities of farm life among the inmates of correctional or charitable institutions, to supervise their work and to order and take charge of needed supplies and equipment.

Requirements—Candidates must present evidence of experience as a teacher in an ordinary school and in practical agricultural work, or of experience as a teacher in an agricultural school and in the handling of boys or men.

Physical Requirements—Minimum height, 5 feet 7 inches; minimum weight, 140 pounds. The use of eyeglasses not permitted.

Candidates must be at least 21 years of age on the date of filing applications.

The compensation rates proposed by the Board of Estimate and Apportionment for this position are from \$900 to \$1,500. Under the terms and conditions of the budget for the year 1917, appointments will, as a rule, be made at the lowest compensation rate.

There are four vacancies in the Department of Correction.

The term of the eligibility of the list resulting from this examination is fixed at not less than one year nor more than four years.

n12,26 ROBERT W. BELCHER, Secretary.

PUBLIC NOTICE IS HEREBY GIVEN THAT applications will be received by the Municipal Civil Service Commission, Municipal Building, Manhattan, New York City, from **FRIDAY, NOVEMBER 9, 1917, TO FRIDAY, NOVEMBER 23, 1917,** for the position of

MECHANICAL DRAFTSMAN (HEATING AND VENTILATION), GRADE C.

No applications delivered at the office of the Commission, by mail or otherwise, after 4 p. m., **FRIDAY, NOVEMBER 23, 1917,** will be accepted. Application blanks will be mailed upon request provided a self-addressed stamped envelope or sufficient postage is enclosed to cover the mailing. The Commission will not guarantee the delivery of the same. Postage on applications forwarded by mail must be fully prepaid.

Applicants must be citizens of the United States and residents of the State of New York.

The subjects and weights of the examination are: Experience, 3; Technical, 5; 75 per cent. required. Mathematics, 2. 70 per cent. general average required.

A qualifying physical examination will be given.

Applications for this examination must be filed on a special blank, Form B.

Duties—The duties of the position consist of the preparation of working drawings, details and assembly, with computations and specifications in connection with the design, construction, supervision and maintenance of heating and ventilation equipment of public buildings, public schools, etc.

Requirements—Candidates should have had training and experience as mechanical draftsman in engineering or architectural offices on design, laying out, or computations for heating plants; with firms, factories or construction companies engaged in this mechanical specialty; or in establishments engaged upon related work. Additional credit will be given on the experience rating for completion of technical course in drawing at college, trade school, correspondence, etc.

Candidates who filed applications for this examination between September 10 to and including October 3, 1917, need not file applications for this examination.

Candidates must be at least 21 years of age on or before the closing date for the receipt of applications.

The compensation rates proposed by the Board of Estimate and Apportionment for this position are from \$1,200 to \$1,800 per annum. Under the terms and conditions of the budget for the year 1917, appointments will, as a rule, be made at the lowest compensation rate.

Vacancies occur from time to time in a number of City departments.

The term of the eligibility of the list resulting from this examination is fixed at not less than one year nor more than four years.

n9,23 ROBERT W. BELCHER, Secretary.

PUBLIC NOTICE IS HEREBY GIVEN THAT applications will be received by the Municipal Civil Service Commission, Municipal Building, Manhattan, New York City, from **MONDAY, NOVEMBER 5, 1917, TO TUESDAY, NOVEMBER 20, 1917,** for the position of

MEDICAL INSPECTOR, GRADE 1, MALE AND FEMALE.

No applications delivered at the office of the Commission, by mail or otherwise, after 4 p. m., **TUESDAY, NOVEMBER 20, 1917,** will be accepted. Application blanks will be mailed upon request provided a self-addressed stamped envelope or sufficient postage is enclosed to cover the mailing. The Commission will not guarantee the delivery of the same. Postage on applications forwarded by mail must be fully prepaid.

Applicants must be citizens of the United States and residents of the State of New York.

The subjects and weights of the examination are: Experience, 3; 70 per cent. required. Technical, 5; 75 per cent. required. Oral, 2; 70 per cent. required.

A qualifying physical examination will be given.

Applications for this examination must be filed on a special blank, Form D.

Duties—Incumbents of these positions in the Department of Health may be assigned to the examination of infants, to the examination of school children for physical defects, to make

with their applications a copy of birth certificate as recorded in the Department of Health, or a transcript of school record.

The requirement of paragraph 12, Rule VII, that no person who has entered any examination for appointment to a competitive position and failed, or who has withdrawn from an examination, shall be admitted within nine months from the date of such examination to a new examination for the same position, is waived for this examination.

Candidates must be at least 14 years of age, and not more than 18 years of age on or before the closing date for the receipt of applications.

The compensation rates proposed by the Board of Estimate and Apportionment for this position are from \$360 to \$540 per annum, inclusive. Under the terms and conditions of the budget for the year 1917, appointments will, as a rule, be made at the lowest compensation rate.

Vacancies occur from time to time.

The term of the eligibility of the list resulting from this examination is fixed at not less than one year nor more than four years.

n8,22 ROBERT W. BELCHER, Secretary.

PUBLIC NOTICE IS HEREBY GIVEN THAT applications will be received by the Municipal Civil Service Commission, Municipal Building, Manhattan, New York City, from **THURSDAY, NOVEMBER 8, 1917, TO THURSDAY, NOVEMBER 22, 1917,** for the position of

SECOND GRADE CLERK (MALE AND FEMALE).

No applications delivered at the office of the Commission, by mail or otherwise, after 4 p. m., **THURSDAY, NOVEMBER 22, 1917,** will be accepted. Application blanks will be mailed upon request provided a self-addressed stamped envelope or sufficient postage is enclosed to cover the mailing. The Commission will not guarantee the delivery of the same. Postage on applications forwarded by mail must be fully prepaid.

Applicants must be citizens of the United States and residents of the State of New York.

The subjects and weights of the examination are: Arithmetic, 3; 70 per cent. required. Handwriting, 3; 70 per cent. required. General Paper, including Letter, 4; 70 per cent. required.

A qualifying physical examination will be given.

Applications for this examination must be filed on a special blank, Form D.

Duties—Incumbents of these positions in the Department of Health may be assigned to the examination of infants, to the examination of school children for physical defects, to make

with their applications a copy of birth certificate as recorded in the Department of Health, or a transcript of school record.

The requirement of paragraph 12, Rule VII, that no person who has entered any examination for appointment to a competitive position and failed, or who has withdrawn from an examination, shall be admitted within nine months from the date of such examination to a new examination for the same position, is waived for this examination.

Candidates must be at least 17 years of age and not more than 25 years of age on or before the closing date for the receipt of applications.

Salary from \$600 to but not including \$1,200 per annum.

Vacancies occur from time to time.

The term of the eligibility of the list resulting from this

diagnoses of communicable diseases, to engage in the diagnosis of tuberculosis, syphilis and the various occupational diseases, or to investigate, recognize, report, prevent or correct diseases or conditions unfavorable to the health of individuals or communities.

Requirements—Special credit will be given to candidates for experience as interne in a hospital of recognized standing.

Medical inspectors on field duty and subject to call at any time during the day or night are required to devote an average of three hours to their duty every working day, the average in all instances being based on the weekly report.

The salary range of Grade 1 is to but not including \$1,200 per annum.

The compensation rates proposed by the Board of Estimate and Apportionment for part time service averaging not less than 18 hours a week in this position are from \$1,140 to \$1,380 per annum. Under the terms and conditions of the budget for 1917, appointments will, as a rule, be made at the lowest compensation rate.

Candidates must be at least 21 years of age on or before the closing date for the receipt of applications.

Vacancies occur in the Health Department from time to time.

The term of the eligibility of the list resulting from this examination is fixed at not less than one year nor more than four years.

n5.20 ROBERT W. BELCHER, Secretary.

AMENDED NOTICE.

PUBLIC NOTICE IS HEREBY GIVEN THAT applications will be received by the Municipal Civil Service Commission, Municipal Building, Manhattan, New York City, from **SATURDAY, NOVEMBER 17, 1917, TO MONDAY, DECEMBER 3, 1917,** for the position of **MEDICAL SUPERINTENDENT (SEA VIEW HOSPITAL).**

No applications delivered at the office of the Commission, by mail or otherwise, after 4 p. m., **MONDAY, DECEMBER 3, 1917,** will be accepted. Application blanks will be mailed upon request provided a self-addressed stamped envelope or sufficient postage is enclosed to cover the mailing. The Commission will not guarantee the delivery of the same. Postage on applications forwarded by mail must be fully prepaid.

Applicants must be citizens of the United States and residents of the State of New York. The subjects and weights of the examination are: Duties, 3; 70 per cent. required. Experience, 4; 70 per cent. required. Oral, 3; 70 per cent. required.

A qualifying physical examination will be given.

Applications for this examination must be filed on a special blank, Form D, with insert.

Duties—The duties of the Medical Superintendent, Sea View Hospital, are to be responsible for its medical administration, including the nursing service, dietetic service, psychopathic service and social service. Sea View Hospital is situated at Castleton Corners, Staten Island, and is devoted to the care of patients suffering from tuberculosis. It has a present bed capacity of 750, which, it is believed, will be greatly increased within the next year.

Requirements—Applicants must present evidence of the following qualifications: A—Graduation from a medical school of recognized standing. B—One year internship in a general hospital. C—One year of experience as an officer in an institution for the treatment of tuberculosis or equivalent executive experience in public health work in connection with tuberculosis.

Arrangements have been made with the Department of Public Charities so that candidates who qualify on experience will have an opportunity of visiting Sea View Hospital if they so desire. A detailed description of the institution will also be furnished to such candidates.

Candidates must be not less than twenty-five years of age on or before the closing date for the receipt of applications.

The compensation rates proposed by the Board of Estimate and Apportionment for this position are from \$2,100 to \$2,940 annually. Under the terms and conditions of the budget for the year 1917, appointments will, as a rule, be made at the lowest compensation rate.

There is one vacancy in the Department of Public Charities at \$2,100 annually with maintenance.

Persons who filed applications for Medical Superintendent (Sea View Hospital) between Oct. 29, 1917, and Nov. 13, 1917, need not file applications for this examination.

The term of the eligibility of the list resulting from this examination is fixed at not less than one year nor more than four years.

n17.43 ROBERT W. BELCHER, Secretary.

PUBLIC NOTICE IS HEREBY GIVEN THAT applications will be received by the Municipal Civil Service Commission, Municipal Building, Manhattan, New York City, from **FRIDAY, NOVEMBER 2, 1917, TO MONDAY, NOVEMBER 19, 1917,** for the position of **ALIENIST, GRADE 3, MALE AND FEMALE (PHYSICIAN-ALIENIST).**

No applications delivered at the office of the Commission, by mail or otherwise, after 4 p. m., **MONDAY, NOVEMBER 19, 1917,** will be accepted. Application blanks will be mailed upon request, provided a self-addressed stamped envelope or sufficient postage is enclosed to cover the mailing. The Commission will not guarantee the delivery of the same. Postage on applications forwarded by mail must be fully prepaid.

The subjects and weights of the examination are: Experience, 4; 70 per cent. required. Technical, 6; 75 per cent. required.

A qualifying physical examination will be given.

Applications for this examination must be filed on a special blank, Form D.

Duties—The duties of incumbents of these positions are to assist in the examination, care and treatment of the insane or mentally abnormal.

Requirements—Candidates must present evidence of two years of experience in the care and treatment of the insane or mentally abnormal. Candidates must also present at the time of filing application their license to practice medicine in the State of New York and their certificate as examiner in lunacy in the State of New York.

The requirement that applicants must be residents of the State of New York is waived for this examination. Competitive examination is open to all citizens of the United States. Persons who accept appointment must thereafter reside in the State of New York. The requirement that every applicant shall bear the certificate of four reputable citizens whose residences or places of business are within the City of New York is waived for applicants for this examination whose previous occupation or employment has been wholly or in part outside the City of New York, and the said certificates will be accepted from persons resident or engaged in business elsewhere.

Candidates must be at least 21 years of age on or before the closing date for the receipt of applications.

The compensation rates proposed by the Board of Estimate and Apportionment for this position are from \$1,500 to \$2,280 per annum. Under the terms and conditions of the budget for the year 1917, appointments will, as a rule, be made at the lowest compensation rate.

There are two vacancies in the Department of Correction at \$1,220 per annum with maintenance.

The term of the eligibility of the list resulting from this examination is fixed at not less than one year nor more than four years.

n2.19 ROBERT W. BELCHER, Secretary.

DEPARTMENT OF STREET CLEANING.

Public Notice.

Sale of Unredeemed Incumbrances.

NOTICE IS HEREBY GIVEN THAT PURSU- ant to section 545 of the Greater New York Charter, and under the authority of a final order issued on the 12th day of November, 1917, of the Municipal Court of the City of New York for the First Judicial District, Borough of Manhattan, by a justice sitting therein, I will, on Thursday, November 22, 1917, at 10 a. m., in the yard No. 1 of the Department of Street Cleaning, located at the Corner of Canal and West sts., in the Borough of Manhattan, City of New York, sell at public auction all the trucks, carts, wagons, push carts, boxes and other movable things heretofore seized and remaining unredeemed in the said yard No. 1, and in the yard No. 2 of the Department of Street Cleaning, located at West 56th st., between 11th and 12th aves., in the Borough of Manhattan, City of New York, sell at public auction all the trucks, carts, wagons, push carts, boxes and other movable things heretofore seized and remaining unredeemed in yards Nos. 2 and 3.

J. T. FETHERSTON, Commissioner of Street Cleaning. n16.19

BOARD OF ESTIMATE AND APPOINTMENT.

Notice of Public Hearings.

PUBLIC IMPROVEMENT MATTERS.

NOTICE IS HEREBY GIVEN THAT THE Board of Estimate and Apportionment at the meeting held on Friday, November 9, 1917 (Cal. No. 2), continued to Friday, November 23, 1917, the hearing on a proposed change in the map or plan of the City of New York by establishing lines and grades for Exterior street, from East 18th street to East 23d street and adjusting the grades of the intersecting streets; and by widening Avenue B from East 21st street to Exterior street, in the Borough of Manhattan, as shown on a map or plan bearing the signature of the President of the Borough and dated April 24, 1917.

The hearing will be held on Friday, November 23, 1917, at 10.30 o'clock a. m., in Room 16, City Hall, Borough of Manhattan.

JOSEPH HAAG, Secretary, Board of Estimate and Apportionment, Municipal Building, Telephone, 4560 Worth. n13.23

DEPARTMENT OF EDUCATION.

Proposals.

SEALED BIDS WILL BE RECEIVED BY the Superintendent of School Buildings at the office of the Department of Education, Park ave. and 59th st., Manhattan, until 11 a. m., on **MONDAY, NOVEMBER 26, 1917,** for

FOR FURNITURE, ETC., FOR MANHATTAN TRADE SCHOOL FOR GIRLS, ON THE NORTHWEST CORNER OF LEXINGTON AVE. AND E. 22ND ST., BOROUGH OF MANHATTAN.

The time allowed to complete the work of each item will be ninety (90) consecutive working days, as provided in the contract.

The amount of security required is as follows: Item 1, \$3,000; Item 2, \$200; Item 3, \$800; Item 4, \$1,600; Item 5, \$2,500; Item 6, \$3,000; Item 7, \$1,600; Item 8, \$2,800; Item 9, \$700.

The deposit accompanying bid on each item shall be five per cent. of the amount of security. A separate bid must be submitted for each item and separate awards will be made thereon.

Borough of the Bronx.

FOR INSTALLING ELECTRIC EQUIPMENT IN THE ADDITIONS TO AND ALTERATIONS IN P. S. 4, ON THE NORTHWEST CORNER OF FULTON AVE. AND E. 173D ST., BOROUGH OF THE BRONX.

The time allowed to complete the whole work will be one hundred and forty (140) consecutive working days, as provided in the contract.

The amount of security required is Forty-five Hundred Dollars (\$4,500).

The deposit accompanying bid shall be five per cent. of the amount of security.

Blank forms, plans and specifications may be obtained or seen at the office of the Superintendent, at Estimating Room, 9th floor, Hall of the Board of Education, Park ave. and 59th st., Manhattan.

C. B. J. SNYDER, Superintendent of School Buildings. n14.26

See General Instructions to Bidders on last page, last column, of the "City Record."

DEPARTMENT OF DOCKS AND FERRIES.

Proposals.

SEALED BIDS WILL BE RECEIVED BY the Commissioner of Docks at his office, Pier "A," foot of Battery pl., North River, Manhattan, until 12 noon, on

MONDAY, NOVEMBER 26, 1917,

CONTRACT NO. 1589.

CLASS 1—PROVIDES FOR ALL LABOR, MATERIAL AND EXPENSE NECESSARY TO COMPLETE THE WORK OF REPAIRS TO THE MUNICIPAL FERRYBOAT "MANHATTAN," AS CALLED FOR IN CONTRACT NO. 1533, DATED DEC. 12, 1916, UPON WHICH THE CONTRACTOR DEFAULTED. CLASS 2—PROVIDES FOR ALL LABOR, MATERIAL AND EXPENSE NECESSARY FOR REPAIRS TO THE TAIL-SHAFT, HULL, ETC., OF THE MUNICIPAL FERRYBOAT "MANHATTAN," (THIS WORK WAS NOT A PART OF CONTRACT NO. 1533, UPON WHICH THE CONTRACTOR DEFAULTED.)

The time for the completion of the work and the full performance of the contract is on or before the expiration of five consecutive calendar days from the time the ferryboat is ready for delivery to the contractor.

The amount of security required is \$1,600. Each bid must be accompanied by a deposit of \$80 in cash or certified check payable to the order of the Comptroller of the City.

The bidder shall state, both in writing and in figures, a total price for furnishing all of the labor and material and for doing all of the work called for under each class of the contract, and shall also state the total price for doing all of the work called for under both classes. The contract is entire and for a complete job, and if awarded will be awarded to the bidder whose price is lowest for doing all of the work called for in Classes 1 and 2 and whose bid is regular in all respects. In case of discrepancy between

the written price and that given in figures, the price in writing will be considered as the bid.

Work must be done at the time and in the manner directed.

Blank forms and further information may be obtained at the office of the said Department. R. A. C. SMITH, Commissioner of Docks. n14.26

See General Instructions to Bidders on last page, last column, of the "City Record."

SEALED BIDS WILL BE RECEIVED BY the Commissioner of Docks at his office, Pier "A," foot of Battery pl., North River, Manhattan, until 12 noon, on

MONDAY, NOVEMBER 19, 1917,

CONTRACT NO. 1588.

FOR FURNISHING ALL THE "LABOR AND MATERIALS REQUIRED FOR REPAIRS TO THE MUNICIPAL FERRYBOAT "YETTES."

The time for the completion of the work and the full performance of the contract is on or before the expiration of thirty consecutive calendar days from the time the ferryboat is ready for delivery to the contractor.

The amount of security required is \$4,800. Each bid must be accompanied by a deposit of \$240 in cash or certified check payable to the order of the Comptroller of the City.

The bidder shall state, both in writing and in figures, a total price for furnishing all of the labor and material and for doing all of the work called for. The contract is entire and for a complete job, and if awarded, will be awarded to the bidder whose bid is lowest for doing all of the work and whose bid is regular in all respects. In case of discrepancy between the written price and that given in figures, the price in writing will be considered as the bid.

Work must be done at the time and in the manner directed.

Blank forms and further information may be obtained at the office of the said Department. R. A. C. SMITH, Commissioner of Docks. n7.19

See General Instructions to Bidders on last page, last column, of the "City Record."

DEPARTMENT OF CORRECTION.

Proposals.

SEALED BIDS WILL BE RECEIVED BY the Commissioner of Correction at Room 2400, Municipal Building, Manhattan, until 11 a. m., on

FRIDAY, NOVEMBER 23, 1917.

CONTRACT 1—FOR ALL LABOR AND MATERIAL REQUIRED FOR MAKING AND COMPLETING THE ALTERATION TO JEFFERSON MARKET PRISON, W. 10TH ST. AND 6TH AVE. BOROUGH OF MANHATTAN, TOGETHER WITH ALL WORK INCIDENTAL THERETO, WITH THE EXCEPTION OF THE PLUMBING AND HEATING, WHICH ARE PROVIDED FOR UNDER SEPARATE CONTRACTS.

The amount of security required is Ten Thousand Dollars (\$10,000).

The time to complete the work will be one hundred and twenty (120) consecutive calendar days. Certified check or cash in the sum of Five Hundred Dollars (\$500) must accompany bid.

CONTRACT 2—FOR ALL LABOR AND MATERIALS REQUIRED FOR THE INSTALLATION AND COMPLETION OF THE PLUMBING WORK, DRAINAGE AND WATER SUPPLIES IN CONNECTION WITH THE ALTERATIONS TO THE JEFFERSON MARKET PRISON, W. 10TH ST. AND 6TH AVE. BOROUGH OF MANHATTAN, TOGETHER WITH ALL WORK INCIDENTAL THERETO.

The amount of security required is Four Hundred Dollars (\$400).

The time allowed to complete the work will be one hundred and twenty (120) consecutive calendar days. Certified check or cash in the sum of Twenty Dollars (\$20) must accompany bid.

CONTRACT 3—FOR ALL LABOR AND MATERIAL REQUIRED FOR THE INSTALLATION AND COMPLETION OF THE HEATING EQUIPMENT IN CONNECTION WITH THE ALTERATIONS TO THE JEFFERSON MARKET PRISON, W. 10TH ST. AND 6TH AVE. BOROUGH OF MANHATTAN, TOGETHER WITH ALL WORK INCIDENTAL THERETO.

The amount of security required is Six Hundred Dollars (\$600).

The time allowed to complete the work will be one hundred and twenty (120) consecutive calendar days. Certified check or cash in the sum of Thirty Dollars (\$30) must accompany bid.

Blank forms, drawings and specifications may be seen at the office of the Department of Correction, Municipal Building, Manhattan, and at the office of the Architect, Charles E. Meyers, 1 Union Square West, New York City.

Blank forms, specifications and orders for blue prints may be obtained from the Architect. Prints of the drawings may be obtained at cost from the National Blue Print Co., 110 W. 32d st., Manhattan, upon presentation of an order from the Architect.

Dated, Nov. 13, 1917. n13.23 BURDETTE G. LEWIS, Commissioner.

See General Instructions to Bidders on last page, last column, of the "City Record."

DEPARTMENT OF PUBLIC CHARITIES.

Proposals.

SEALED BIDS WILL BE RECEIVED BY the Department of Public Charities, at the office of the Central Purchase Committee, Room 1220 Municipal Building, Manhattan, until 12.30 p. m., on

THURSDAY, NOVEMBER 22, 1917.

FOR FURNISHING AND DELIVERING DRUGS, CHEMICALS AND MISCELLANEOUS HOSPITAL SUPPLIES.

The time for the performance of the contract is on or before Dec. 31, 1917.

The amount of security required is thirty per cent. of the contract amount awarded. No bid shall be considered unless it is accompanied by a deposit. Such deposit shall be in an amount not less than one and one-half per cent. of the total amount of the bid.

The bidder will state the price per unit, as called for in the schedules of quantities and prices, by which the bids will be tested. The extensions must be made and footed up, as the bids will be read from the total and awards, if made, made to the lowest bidder on each item or class, as stated in the schedule.

Bids must be submitted in duplicate, each copy in a separate envelope. No bid will be accepted unless this provision is complied with.

Specifications referred to in the schedules may be had upon application at the office of the Bureau of Contract Supervision, Room 1327, Municipal Building, Manhattan.

Blank forms and further information may be obtained at the office of the Central Purchase Committee, 12th floor, Municipal Building, Manhattan.

DEPARTMENT OF PUBLIC CHARITIES,

JOHN A. KINGSBURY, Commissioner. n12.22
See General Instructions to Bidders on last page, last column, of the "City Record," except for the address of the office for receiving and opening bids.

SEALED BIDS WILL BE RECEIVED BY the Department of Public Charities at the office of the Central Purchase Committee, Room 1220 Municipal Building, Manhattan, until 12.30 p. m., on

MONDAY, NOVEMBER 19, 1917,

FOR FURNISHING AND DELIVERING POULTRY.

The time for the performance of the contract is on or before Dec. 31, 1917.

The amount of security required is thirty per cent. of the contract amount awarded. No bid shall be considered unless it is accompanied by a deposit. Such deposit shall be in an amount not less than one and one-half per cent. of the total amount of the bid.

The bidder will state the price per unit, as called for in the schedules of quantities and prices, by which the bids will be tested. The extensions must be made and footed up, as the bids will be read from the total and awards, if made, made to the lowest bidder on each item or class, as stated in the schedule.

Bids must be submitted in duplicate, each copy in a separate envelope. No bid will be accepted unless this provision is complied with.

Specifications referred to in the schedules may be had upon application at the office of the Bureau of Contract Supervision, Room 1327, Municipal Building.

Blank forms and further information may be obtained at the office of the Central Purchase Committee, 12th floor, Municipal Building, Manhattan.

DEPARTMENT OF PUBLIC CHARITIES,

JOHN A. KINGSBURY, Commissioner. n7.19

See General Instructions to Bidders on last page, last column, of the "City Record," except for the address of the office for receiving and opening bids.

PUBLIC SERVICE COMMISSION.

Hearing on Form of Contract.

NOTICE IS HEREBY GIVEN THAT A Public Hearing will be held at the office of the Public Service Commission for the First District, 120 Broadway, Borough of Manhattan, New York City, on the 26th day of November, 1917, at 10.30 a. m., upon the proposed terms and conditions of the form of contract for construction of the Jerome Avenue Yard of Route No. 16, a part of the Seventh Avenue-Lexington Avenue Rapid Transit Railroad.

Copies of the said form of contract may be obtained at the office of this Commission for \$1 each.

Dated, New York, Nov. 7, 1917.

PUBLIC SERVICE COMMISSION FOR THE FIRST DISTRICT, by OSCAR S. STAUBS, Chairman.

JAMES B. WALKER, Secretary. n10.26

BOROUGH OF THE BRONX.

Proposals.

SEALED BIDS WILL BE RECEIVED BY the President of the Borough of the Bronx at his office, Municipal Building, Crotona Park, Tremont ave. and 3rd ave., until 10.30 a. m., on

WEDNESDAY, DECEMBER 12, 1917.

NO. 1. FOR CONSTRUCTING BRIDGES AND APPROACHES, REGULATING, RE-REGULATING, GRADING, REGRADING, ETC., AND PAVING AND REPAVING WITH GRANITE BLOCKS ON A SAND FOUNDATION AND SHEET ASPHALT ON A CONCRETE FOUNDATION IN GUN HILL RD. BETWEEN WEBSTER AVE. AND WHITE PLAINS AVE., TOGETHER WITH ALL WORK INCIDENTAL THERETO.

The Engineer's estimate of the work is as follows:

7,300 cubic yards of excavation of all kinds.
48,200 cubic yards of filling.
1,560 linear feet of new bluestone curb.
490 linear feet of old bluestone curb.
240 linear feet of granite curb.
3,450 square feet of old flagging.
14,450 square feet of concrete sidewalk (including maintenance for one year).
1,790 square feet of new bridge stone.
350 square feet old old bridge stone.
6,200 cubic yards of dry rubble masonry.
750 cubic yards of dry rubble masonry for temporary walls.

1,300 cubic yards of Class A concrete.
1,050 cubic yards of Class B concrete.
1,600 square feet of brown concrete finish.
650 cubic feet of granite.
10,000 feet (B. M.) of timber.
20 cubic yards of common brick masonry.
285,000 pounds of structural steel.
1,500 pounds of steel reinforcement bars.
90 linear feet of wrought iron drainage pipe, 3-inch diameter.
200 linear feet of vitrified pipe drains, 12-inch diameter.

420 cubic yards of random range masonry.
6,600 square feet of ornamental brickwork.
188 linear feet of parapet.
4 pylons.
21,000 square feet of waterproofing.

188 linear feet of ornamental iron railing.
2,300 linear feet of new guard rail.
2 manholes.
6 receiving basins, Type B.
4,400 linear feet of parging.

3,520 square yards of new granite block pavement on a sand foundation, laid with sand joints, outside of railroad area, and keeping the pavement in repair for one year from date of completion.
1,980 square yards of old granite block pavement on a sand foundation, laid with sand joints, outside of railroad area, and keeping the pavement in repair for one year from date of completion.

1,470 square yards of old granite block pavement on a sand foundation, laid with sand joints, in railroad area.

440 square yards of sheet asphalt pavement (heavy traffic mixture), outside of railroad area, and keeping the pavement in repair for one year from date of completion.

190 square yards of sheet asphalt pavement (heavy traffic mixture) in railroad area.
The time allowed for the full completion of the work herein described will be three hundred and fifty (350) consecutive working days.

The amount of security required will be Seventy-five Thousand Dollars (\$75,000). The bidder will state the price of each item or article contained in the specification or schedules herein contained or hereto annexed, per linear foot, square foot, square yard, cubic yard or other unit of measure by which the bids will be tested. The bids will be compared and each contract awarded at a lump or aggregate sum for the contract.

Each bid must be accompanied by a deposit in cash or certified check of 5 per cent. of the amount of the bond required as security for the proper performance of the contract bid for.

Blank forms of bids, upon which bids must be made, can be obtained upon application therefor; the plans and specifications may be seen and other information obtained at said office.

n19.412 DOUGLAS MATHESON, President.

See General Instructions to Bidders on last page, last column, of the "City Record."

SUPREME COURT—FIRST DEPARTMENT.

Notice to File Claims.

In the Matter of the Application of The City of New York, relative to amending its application heretofore made and entitled,

"In the Matter of the Application of The City of New York, relative to acquiring title, wherever the same has not been heretofore acquired for the same purpose in fee, to the lands, tenements and hereditaments required for the opening and extending of NEWTON AVENUE, from West 253rd street to West 260th street, in the 24th Ward, in the Borough of The Bronx, City of New York."

—so as to empower the Commissioners of Estimate heretofore appointed therein to award compensation for damages caused by the closing and discontinuance of ALBANY POST ROAD, in said 24th Ward, in the Borough of The Bronx, City of New York, pursuant to Chapter 1006 of the Laws of 1895.

NOTICE IS HEREBY GIVEN THAT BY AN order of the Supreme Court of the State of New York, First Judicial District, dated November 2, 1917, and duly entered and filed in the office of the Clerk of the County of Bronx on November 8, 1917, we, Charles C. Marrin, James W. O'Brien and Charles Schano, Commissioners of Estimate, heretofore appointed in the proceeding to open Newton Avenue, from West 253rd street to West 260th street, in the 24th Ward, Borough of The Bronx, City of New York, were further empowered, pursuant to Section 14 of Chapter 1006 of the Laws of 1895, to ascertain and determine the compensation, if any (in all cases where such compensation has not been heretofore ascertained and determined), which should justly be made and legally awarded, pursuant to the said Chapter 1006 of the Laws of 1895, to all owners, parties and persons interested in the lands, tenements, hereditaments, premises, rights, easements or interests taken, affected, damaged, extinguished or destroyed, by and in consequence of the abandonment, discontinuance and closing of parts of Albany Post Road, more particularly described as follows:

ALBANY POST ROAD FROM WEST 253RD STREET TO WEST 256TH STREET.

Beginning at a point in the southern line of West 254th street, distant 107.77 feet easterly from the intersection of said line and the eastern line of Post Road (Newton Avenue); thence easterly along said southern line of West 254th street 65.65 feet; thence southerly, deflecting 100° 15' 00" to the right 207.0 feet; thence still southerly, deflecting 1° 32' 20" to the left, 300.0 feet; thence still southerly, deflecting 4° 48' 10" to the left 32.86 feet to the northern line of West 253rd street; thence westerly along said northern line of Post Road 9.70 feet to said eastern line of Post Road (Newton Avenue); thence northerly along said eastern line of Post Road (Newton Avenue) 387.40 feet; thence still

northerly, deflecting 9° 13' 14" to the right, 5.80 feet; thence still northerly 12.63 feet to the point of beginning.

Parcel "B."

Beginning at a point in the northern line of West 254th street, distant 112.73 feet westerly from the intersection of said line and the western line of Broadway; thence westerly along said northern line of West 254th street 62.27 feet; thence northeasterly, deflecting 103° 20' 38" to the right 1.90 feet; thence still northeasterly, deflecting 4° 01' 54" to the right 68.49 feet; thence still northeasterly, deflecting 4° 30' 23" to the right 162.34 feet; thence still northeasterly, deflecting 1° 36' 03" to the left 31.09 feet; thence still northeasterly, deflecting 2° 55' 02" to the right 76.37 feet; thence still northeasterly, deflecting 1° 45' 25" to the left, 98.42 feet; thence still northeasterly, deflecting 4° 42' 12" to the left 77.61 feet; thence northerly, deflecting 14° 19' 57" to the left 153.66 feet to the southern line of West 256th street; thence easterly along said southern line of West 256th street 2.43 feet to the western line of Broadway; thence southerly along said western line of Broadway 195.53 feet; thence westerly, deflecting 91° 18' 00" to the right 30.72 feet; thence southerly, deflecting 72° 57' 50" to the left 117.49 feet; thence still southerly, deflecting 3° 19' 30" to the left, 151.0 feet; thence still southerly 8.03 feet to the point of beginning.

All parties and persons interested in the lands, tenements, hereditaments, premises, rights, easements or interests therein taken, affected, damaged, extinguished or destroyed, by and in consequence of the discontinuance and closing of said Albany Post Road as above described and shown in the said petition of The City of New York, and having any claim or demand on account thereof (and who have not been awarded damages, or whose claims for damages are not now being ascertained and determined by us), are hereby required to present the same, duly verified to us, the undersigned Commissioners of Estimate, at our office, 1347, Municipal Building, in the Borough of Manhattan, in the City of New York, with such affidavits or other proofs as the owners or claimants may desire, within ten days after the date of this notice.

And we, the said Commissioners, will be in attendance at our office on the 5th day of December, 1917, at 3.30 o'clock in the afternoon on that day, to hear the said parties or persons in relation thereto, and at such time and place, and at such further or other time and place as we may appoint, we will hear such owners and claimants in relation thereto, and examine the proofs in support of such claim or claims, and such additional proofs and allegations as may then be offered by such owner or claimants or in behalf of The City of New York.

Dated, New York, the 19th day of November, 1917.
CHAS. C. MARRIN, CHAS. SCHANO,
JAMES W. O'BRIEN, Commissioners of Estimate.
JOEL J. SQUIER, Clerk. n19,30

Application to Amend Proceedings.

In the Matter of the Application of The City of New York, relative to amending its application heretofore made in the Matter of the Application of The City of New York, relative to acquiring title, wherever the same has not been heretofore acquired for the same purpose in fee, to the lands, tenements and hereditaments required for the widening of WEST 165TH STREET, from Amsterdam Avenue to St. Nicholas Avenue, in the Borough of Manhattan, City of New York, so as to conform to the lines of the aforesaid street affected by the resolution adopted by the Board of Estimate and Apportionment on June 8, 1917.

PURSUANT TO THE STATUTES IN SUCH cases made and provided, notice is hereby given that an application will be made to the Supreme Court of the State of New York, First Judicial District, at a Special Term, Part III thereof, to be held at the County Court House, in the Borough of Manhattan, in the City of New York, on the 20th day of November, 1917, at the opening of the Court on that day, or as soon thereafter as counsel can be heard thereon for an order amending the proceeding entitled "In the Matter of the Application of The City of New York, relative to acquiring title, wherever the same has not been heretofore acquired for the same purpose in fee to the lands, tenements and hereditaments required for the widening of West 165th street from Amsterdam Avenue to St. Nicholas Avenue, in the Borough of Manhattan, City of New York," and the petition and order granting the application to condemn heretofore duly entered and filed in the office of the Clerk of the County of New York, on the 24th day of August, 1916, so as to conform to the lines of the aforesaid street affected by the resolution adopted by the Board of Estimate and Apportionment on June 8, 1917.

The land to be acquired in this amended proceeding is more particularly bounded and described as follows:

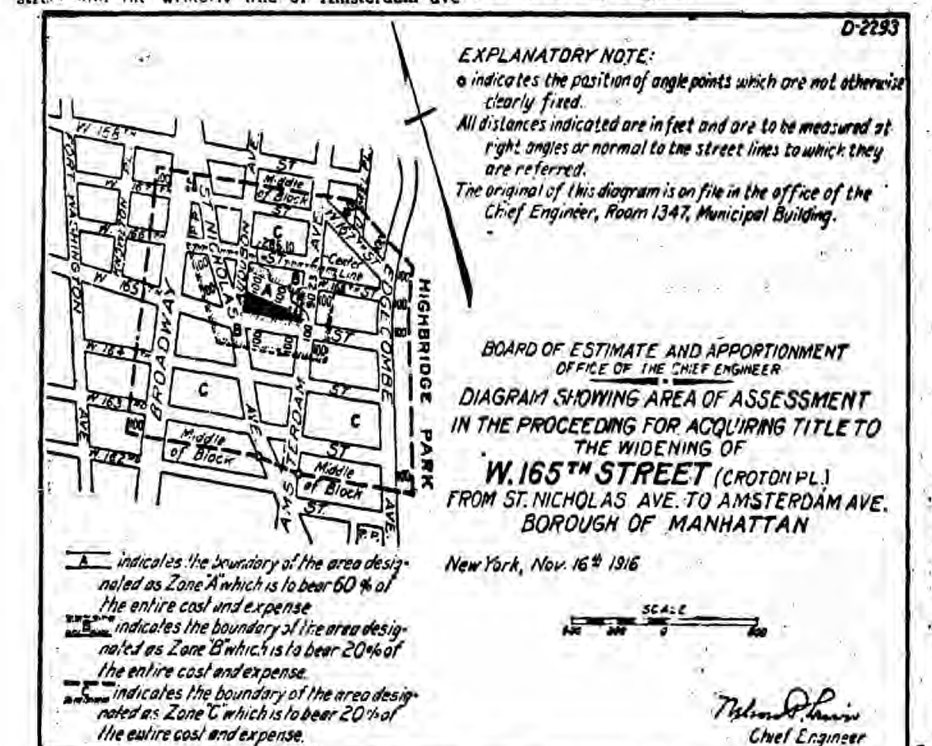
Beginning at a point on the westerly line of Amsterdam Avenue distant 230 feet south of the intersection of the southerly line of West 166th street and the westerly line of Amsterdam Avenue.

thence northeasterly, deflecting to the left 79 degrees 59 minutes and 10 seconds, distance 89.91 feet; thence northerly and parallel with Amsterdam Avenue, distance 8.65 feet; thence deflecting to the left 80 degrees 45 minutes and 58 seconds, distance 285.10 feet, to the intersection with the easterly line of Audubon Avenue at a point 160.29 feet south of the intersection of the southerly line of West 166th street and the easterly line of Audubon Avenue; thence southerly and along the easterly line of Audubon Avenue as laid out by the Commissioners of Central Park on a map made by John J. Serrell, dated April, 1869, distance 89.71 feet, to the intersection with the northerly line of West 165th street as laid out on said map; thence easterly along the northerly line of West 165th street 370 feet to said map, distance 370 feet to the intersection with the westerly line of Amsterdam Avenue as laid out by an act of the Legislature passed April 3, 1807; thence northerly along the westerly line of said Amsterdam Avenue, distance 20 feet, to the point or place of beginning.

The land heretofore described is required for the widening of West 165th street from Amsterdam Avenue to St. Nicholas Avenue in accordance with a map filed in the office of the Register of New York County, register number 1918, on May 15, 1916, and in the office of the President of the Borough of Manhattan on May 15, 1916, and in the office of the Corporation Counsel on May 15, 1916, and in accordance with another amending map filed in the office of the Register of New York County, register number 1960, on August 3, 1917, and in the office of the President of the Borough of Manhattan on August 6, 1917, and in the office of the Corporation Counsel on August 6, 1917.

This land is to be found in Section 8, Block Number 2123 of the land map of the City of New York.

The Board of Estimate and Apportionment, by a resolution adopted on the 21st day of September, 1917, duly determined that the area of assessment for benefit in this amended proceeding be fixed and determined to be as shown on the following diagram:



Dated, New York, November 8, 1917.
LAMAR HARDY, Corporation Counsel, Municipal Building, Borough of Manhattan, City of New York. n19,31

Application to Court to Condemn Property.

In the Matter of the Application of The City of New York, relative to acquiring title, wherever the same has not been heretofore acquired for the same purpose in fee to the real property required for the opening and extending of TACOMA STREET, from St. Lawrence Avenue to Beach Avenue, in the Twenty-fourth Ward, Borough of The Bronx, City of New York.

NOTICE IS HEREBY GIVEN THAT AN application will be made to the Supreme Court of the State of New York, First Judicial District, at a Special Term of said Court, held in and for the County of Bronx, at the County Court House, in the Borough of The Bronx, in the City of New York, on the 22nd day of November, 1917, at the opening of the Court on that day, or as soon thereafter as counsel can be heard thereon, to have the compensation which should justly be made to the respective owners of the real property proposed to be acquired for such improvement ascertained and determined by the Supreme Court without a jury, and to have the cost of such improvement assessed by the said Court, as hereinafter set forth, in accordance with the resolution of the Board of Estimate and Apportionment.

The nature and extent of the improvement hereby intended is the acquisition of title in fee by The City of New York, for the use of the public to the real property required for the opening and extending of Tacoma Street from St. Lawrence Avenue to Beach Avenue, in the Twenty-fourth Ward, Borough of The Bronx, City of New York. The real property, title to which is proposed to be acquired, is more particularly bounded and described as follows, to wit:

Beginning at a point in the eastern line of St. Lawrence Avenue, distant 2,940 feet northerly from the intersection of said line and the northern line of East 177th street; thence northerly along said eastern line of St. Lawrence Avenue 50.0 feet; thence easterly, deflecting 90 degrees to the right, 281.764 feet to the western line of Beach Avenue; thence southerly along said western line of Beach Avenue 50.11 feet; thence westerly 287.304 feet to the point of beginning.

Tacoma Street is shown on a map entitled "Map showing the location, laying out and grades of Tacoma Street between St. Lawrence Avenue and Beach Avenue. Amendment to Section 40," which map was filed in the office of the President of the Borough of The Bronx on Oct. 1, 1915, in the office of the Register of the County of Bronx on Sept. 30, 1915, as Map No. 136, and in the office of the Corporation Counsel of the City of New York on Sept. 30, 1915, in pigeon-hole 247.

SUPREME COURT—SECOND DEPARTMENT.

Application for Appointment of Commissioners.

In the Matter of the Application of The City of New York, relative to acquiring title, wherever the same has not been heretofore acquired for the same purpose in fee, to the real property required for the opening and extending of VAN COTT AVENUE, from Grand Street to Maurice Avenue, and the PUBLIC PLACE, bounded by Maurice Avenue, Van Cott Avenue and Perry Avenue, in the Second Ward, Borough of Queens, City of New York.

NOTICE IS HEREBY GIVEN THAT AN application will be made to the Supreme Court of the State of New York, Second Judicial District, at a Special Term of said Court, held at Trial Term, Part I, at the County Court House, in the County of Queens, in the Borough of Queens, in the City of New York, on the 28th day of November, 1917, at the opening of the Court on that day, or as soon thereafter as counsel can be heard thereon, for the appointment of Commissioners of Estimate and a Commissioner of Assessment in the above entitled matter.

The nature and extent of the improvement hereby intended is the acquisition of title by The City of New York, in fee, for the use of the public to the real property required for the opening and extending of Van Cott Avenue, from Grand Street to Maurice Avenue, and the PUBLIC PLACE, bounded by Maurice Avenue, Van Cott Avenue and Perry Avenue, in the Second Ward, Borough of Queens, City of New York. The real property, title to which is proposed to be acquired, is more particularly bounded and described as follows, to wit:

Beginning at a point formed by the intersection of the easterly line of Van Cott Avenue with the southeasterly line of Maurice Avenue; running thence southerly for 765.96 feet along the easterly line of Van Cott Avenue to the northerly line of Hill Street; thence westerly, deflecting to the right 90° for 50 feet along the northerly line of Hill Street to the westerly line of Van Cott Avenue; thence northerly, deflecting to the right 90° for 648.62 feet along the westerly line of Van Cott Avenue to the northerly line of Perry Avenue; thence westerly, deflecting to the left 82° 02' 10" for 68.30 feet along the northerly line of Perry Avenue to the southeasterly line of Maurice Avenue; thence northeasterly, for 159.61 feet along the southeasterly line of Maurice Avenue to the easterly line of Van Cott Avenue, the point or place of beginning.

Beginning at a point formed by the intersection of the southerly line of Hill Street with the westerly line of Van Cott Avenue; running thence

easterly for 50 feet along the southerly line of Hill Street to the easterly line of Van Cott Avenue; thence southerly, deflecting to the right 90° for 450 feet along the easterly line of Van Cott Avenue to the northerly line of Charles Street; thence westerly, deflecting to the right 90° for 50 feet along the northerly line of Charles Street to the westerly line of Van Cott Avenue; thence northerly, for 450 feet along the westerly line of Van Cott Avenue to the southerly line of Hill Street, the point or place of beginning.

Parcel "C." Beginning at a point formed by the intersection of the westerly line of Van Cott Avenue with the southerly line of Charles Street; running thence easterly for 50 feet along the southerly line of Charles Street to the easterly line of Van Cott Avenue; thence southerly, deflecting to the right 90° for 343.15 feet along the easterly line of Van Cott Avenue to the northerly line of Grand Street; thence westerly, deflecting to the right 72° 49' 56" for 52.33 feet along the northerly line of Grand Street to the westerly line of Van Cott Avenue; thence northerly, for 358.59 feet along the westerly line of Van Cott Avenue to the southerly line of Charles Street, the point or place of beginning.

The property affected by the above proceeding is located in Blocks No. 1928, 1929, 1932, 1933, 1939, 1940, 1941, 1942, 1945, 1946, 1947, 1948 and 1950 of the Land Map of the City of New York, Borough of Queens.

Van Cott Avenue, extending from Maurice Avenue to Grand Street, and the Public Place, bounded by Maurice Avenue, Van Cott Avenue and Perry Avenue, in the 2nd Ward, Borough of Queens, is laid down upon Section 12 of Final Maps of the Borough of Queens, approved by the Board of Estimate and Apportionment May 21, 1909, by the Mayor June 4, 1909, copies of the same having been filed at the office of the President of the Borough of Queens August 13, 1909, at the office of the County Clerk of Queens County at Jamaica March 2, 1911, and at the office of the Corporation Counsel of the City of New York February 1, 1911.


The Board of Estimate and Apportionment, by resolution adopted on the 22nd day of December, 1916, determined that the whole cost and expense of this proceeding shall be assessed upon the property deemed to be benefited thereby, and that the area of assessment for benefit in this proceeding be fixed and determined to be as shown on the following diagram:

EXPLANATORY NOTE:
The position of a line adjoining a railroad which is not otherwise fixed, is intended to coincide with the boundary line of the railroad right-of-way.
— indicates the boundary of the area of assessment.
All distances indicated are in feet and are to be measured at right angles or normal to the street lines to which they are referred.
The original of this diagram is on file in the office of the Chief Engineer, Room 1347, Municipal Building.

BOARD OF ESTIMATE AND APPOINTMENT
OFFICE OF THE CHIEF ENGINEER
DIAGRAM SHOWING AREA OF ASSESSMENT
IN THE PROCEEDING FOR ACQUIRING TITLE TO
VAN COTT AVE.
FROM GRAND ST. TO MAURICE AVE. AND THE
PUBLIC PLACE
BOUNDED BY MAURICE AVE., VAN COTT AVE. AND PERRY AVE.
BOROUGH OF QUEENS.
New York, Nov. 16th 1917.

EXPLANATORY NOTE:
The position of a line adjoining a railroad which is not otherwise fixed, is intended to coincide with the boundary line of the railroad right-of-way.
— indicates the boundary of the area of assessment.
All distances indicated are in feet and are to be measured at right angles or normal to the street lines to which they are referred.
The original of this diagram is on file in the office of the Chief Engineer, Room 1347, Municipal Building.

BOARD OF ESTIMATE AND APPOINTMENT
OFFICE OF THE CHIEF ENGINEER
DIAGRAM SHOWING AREA OF ASSESSMENT
IN THE PROCEEDING FOR ACQUIRING TITLE TO
VAN COTT AVE.
FROM GRAND ST. TO MAURICE AVE. AND THE
PUBLIC PLACE
BOUNDED BY MAURICE AVE., VAN COTT AVE. AND PERRY AVE.
BOROUGH OF QUEENS.
New York, Nov. 16th 1917.



Dated, New York, November 16, 1917.
LAMAR HARDY, Corporation Counsel, Municipal Building, Borough of Manhattan, City of New York. n16,27

In the Matter of the Application of The City of New York, relative to acquiring title, wherever the same has not been heretofore acquired for the same purpose in fee to the real property required for the opening and extending of PROCTOR STREET, from Metropolitan Avenue to Myrtle Avenue, and McComb Place, from Myrtle Avenue to Edsall Avenue, in the Second Ward, Borough of Queens, City of New York.

NOTICE IS HEREBY GIVEN THAT AN application will be made to the Supreme Court of the State of New York, Second Judicial District, at a Special Term of said Court, held at Trial Term, Part I, at the County Court House, in the County of Queens, in the Borough of Queens, in the City of New York, on the 28th day of November, 1917, at the opening of the Court on that day, or as soon thereafter as counsel can be heard thereon, for the appointment of Commissioners of Estimate and a Commissioner of Assessment in the above entitled matter.

The nature and extent of the improvement hereby intended is the acquisition of title by The City of New York, in fee, for the use of the public to the real property required for the opening and extending of Proctor Street, from Metropolitan Avenue to Myrtle Avenue, and McComb Place, from Myrtle Avenue to Edsall Avenue, in the 2nd Ward, Borough of Queens, City of New York. The real property, title to which is proposed to be acquired, is more particularly bounded and described as follows, to wit:

Beginning at a point formed by the intersection of the westerly line of Proctor Street with the southerly line of Metropolitan Avenue; running thence easterly for 57.65 feet along the southerly line of Metropolitan Avenue to the easterly line of Proctor Street; thence southerly, deflecting to the right 90° 14' 45" for 150.24 feet along the easterly line of Proctor Street to the northerly line of Wayne (Lafayette) Street; thence easterly, deflecting to the left 1° 20' 18" for 49.79 feet along the easterly line of Proctor Street to the northerly line of Steuben Street; thence southerly, deflecting to the left 0° 00' 51" for 50.01 feet along the easterly line of Proctor Street to the southerly line of Steuben Street; thence southerly, deflecting to the right 2° 57' 18" for 300.31 feet along the easterly line of Proctor Street; thence southerly, deflecting to the left 1° 36' 08" for 64.13 feet along the easterly line of Proctor Street to the northerly line of Wayne (Lafayette) Street; thence easterly, deflecting to the left 93° 00' 36" for 5.61 feet along the northerly line of Wayne Street to the easterly line of Proctor Street; thence southerly, deflecting to the right 93° 00' 36" for 250.35 feet along the easterly line of Proctor Street to the northerly line of Pulaski Street; thence easterly, deflecting to the left 93° 00' 36" for 35.02 feet along the northerly line of Pulaski Street to the easterly line of Proctor Street; thence southerly, deflecting to the right 83° 27' 07" for 1,238.20 feet along the easterly line of Proctor Street; thence southerly, deflecting to the left 39° 11' 23" for 34.02 feet along the easterly line of Proctor Street; thence southerly, deflecting to the right 38° 51' 59" for 188.76 feet along the easterly line of Proctor Street to the northerly boundary line of the right of way of the Mountk Division of the Long Island Railroad; thence westerly, de-

ment ascertained and determined by the Supreme Court without a jury, and to have the cost of such improvement assessed by the said Court, as hereinafter set forth, in accordance with the resolution of the Board of Estimate and Apportionment.

The nature and extent of the improvement hereby intended is the acquisition of title in fee by The City of New York, for the use of the public to the real property required for the opening and extending of Proctor Street, from Metropolitan Avenue to Myrtle Avenue, and McComb Place, from Myrtle Avenue to Edsall Avenue, in the 2nd Ward, Borough of Queens, City of New York. The real property, title to which is proposed to be acquired, is more particularly bounded and described as follows, to wit:

Beginning at a point formed by the intersection

EXPLANATORY NOTE:
The position of a line adjoining a railroad which is not otherwise fixed, is intended to coincide with the boundary line of the railroad right-of-way.
— indicates the boundary of the area of assessment.
All distances indicated are in feet and are to be measured at right angles or normal to the street lines to which they are referred.
The original of this diagram is on file in the office of the Chief Engineer, Room 1347, Municipal Building.

BOARD OF ESTIMATE AND APPOINTMENT
OFFICE OF THE CHIEF ENGINEER
DIAGRAM SHOWING AREA OF ASSESSMENT
IN THE PROCEEDING FOR ACQUIRING TITLE TO
VAN COTT AVE.
FROM GRAND ST. TO MAURICE AVE. AND THE
PUBLIC PLACE
BOUNDED BY MAURICE AVE., VAN COTT AVE. AND PERRY AVE.
BOROUGH OF QUEENS.
New York, Nov. 16th 1917.

EXPLANATORY NOTE:
The position of a line adjoining a railroad which is not otherwise fixed, is intended to coincide with the boundary line of the railroad right-of-way.
— indicates the boundary of the area of assessment.
All distances indicated are in feet and are to be measured at right angles or normal to the street lines to which they are referred.
The original of this diagram is on file in the office of the Chief Engineer, Room 1347, Municipal Building.

BOARD OF ESTIMATE AND APPOINTMENT
OFFICE OF THE CHIEF ENGINEER
DIAGRAM SHOWING AREA OF ASSESSMENT
IN THE PROCEEDING FOR ACQUIRING TITLE TO
VAN COTT AVE.
FROM GRAND ST. TO MAURICE AVE. AND THE
PUBLIC PLACE
BOUNDED BY MAURICE AVE., VAN COTT AVE. AND PERRY AVE.
BOROUGH OF QUEENS.
New York, Nov. 16th 1917.

Dated, New York, November 16, 1917.
LAMAR HARDY, Corporation Counsel, Municipal Building, Borough of Manhattan, City of New York. n16,27

deflecting to the right 102° 39' 20" for 71.74 feet along said northerly boundary line to the westerly line of Proctor street; thence northerly, deflecting to the right 77° 20' 40" for 123.00 feet along the westerly line of Proctor street; thence northerly, deflecting to the left 12° 52' 00" for 51.63 feet along the westerly line of Proctor street; thence northerly, deflecting to the right 13° 05' 24" for 1,138.10 feet along the westerly line of Proctor street; thence northerly, deflecting to the left 27° 08' 31" for 100.62 feet along the westerly line of Proctor street; thence northerly, for 836.10 feet along the westerly line of Proctor street to the southerly line of Metropolitan avenue, the point or place of beginning.

Parcel "B."
Beginning at a point formed by the intersection of the westerly line of Proctor street with the southerly boundary line of the right of way of the Montauk Division of the Long Island Railroad, running thence easterly for 71.74 feet along said boundary line to the easterly line of Proctor street; thence southerly, deflecting to the right 77° 20' 40" for 308.82 feet along the easterly line of Proctor street to the northerly line of Central avenue; thence westerly, deflecting to the right 76° 12' 43" for 72.08 feet along the northerly line of Central avenue to the westerly line of Proctor street; thence northerly, for 341.72 feet along the westerly line of Proctor street to the southerly boundary line of the right of way of the Montauk Division of the Long Island Railroad, the point or place of beginning.

Parcel "C."
Beginning at a point formed by the intersection of the westerly line of Proctor street with the southerly line of Central avenue; running thence easterly for 70.07 feet along the southerly line of Central avenue to the southeasterly line of Central avenue; thence northeasterly, deflecting to the left 23° 43' 36" for 189.07 feet along the southeasterly line of Central avenue to the southeasterly line of Proctor street; thence southerly, deflecting to the right 161° 11' 49" for 171.99 feet along the southeasterly line of Proctor street to the easterly line of Proctor street; thence southerly, deflecting to the left 30° 43' 59" for 194.91 feet along the easterly line of Proctor street; thence southerly, deflecting to the left 14° 16' 01" for 325.34 feet along the easterly line of Proctor street to the southerly line of Copeland avenue (Willow place); thence westerly, deflecting to the right 90° for 35.00 feet along the southerly line of Copeland avenue; thence southerly, deflecting to the left 90° for 50.04 feet along the center line of Proctor street; thence easterly, deflecting to the left 90° for 35.00 feet to the easterly line of Proctor street; thence southerly, deflecting to the right 90° for 250.20 feet along the easterly line of Proctor street; thence westerly, deflecting to the right 90° for 35.00 feet to the center line of Proctor street; thence southerly, deflecting to the left 90° for 25.02 feet along the center line of Proctor street; thence westerly, deflecting to the right 90° for 35.00 feet to the westerly line of Proctor street; thence northerly, deflecting to the right 90° for 75.06 feet along the westerly line of Proctor street; thence easterly, deflecting to the right 90° for 35.00 feet to the center line of Proctor street; thence northerly, deflecting to the left 90° for 75.06 feet along the center line of Proctor street; thence westerly, deflecting to the left 90° for 35.00 feet to the westerly line of Proctor street; thence northerly, for 724.51 feet along the westerly line of Proctor street to the southerly line of Central avenue, the point or place of beginning.

Parcel "D."
Beginning at a point on the westerly line of Proctor street 899.65 feet from the southwesterly corner of Proctor street and Central avenue; running thence easterly at right angles to the westerly line of Proctor street for 35.00 feet to the center line of Proctor street; thence southerly, deflecting to the right 90° for 100.08 feet along the center line of Proctor street; thence westerly, deflecting to the right 90° for 35.00 feet to the westerly line of Proctor street; thence northerly, for 100.08 feet along the westerly line of Proctor street to the point or place of beginning.

Parcel "E."
Beginning at a point on the westerly line of Proctor street 1,024.75 feet from the southwesterly corner of Proctor street and Central avenue; running thence easterly for 70.00 feet at right angles to the westerly line of Proctor street to the easterly line of Proctor street; thence southerly, deflecting to the right 90° for 161.73 feet along the easterly line of Proctor street to the northerly line of old Myrtle avenue; thence westerly, deflecting to the right 101°

43° 40' for 71.49 feet along said northerly line of Myrtle avenue to the westerly line of Proctor street; thence northerly for 147.20 feet along the westerly line of Proctor street to the point or place of beginning.

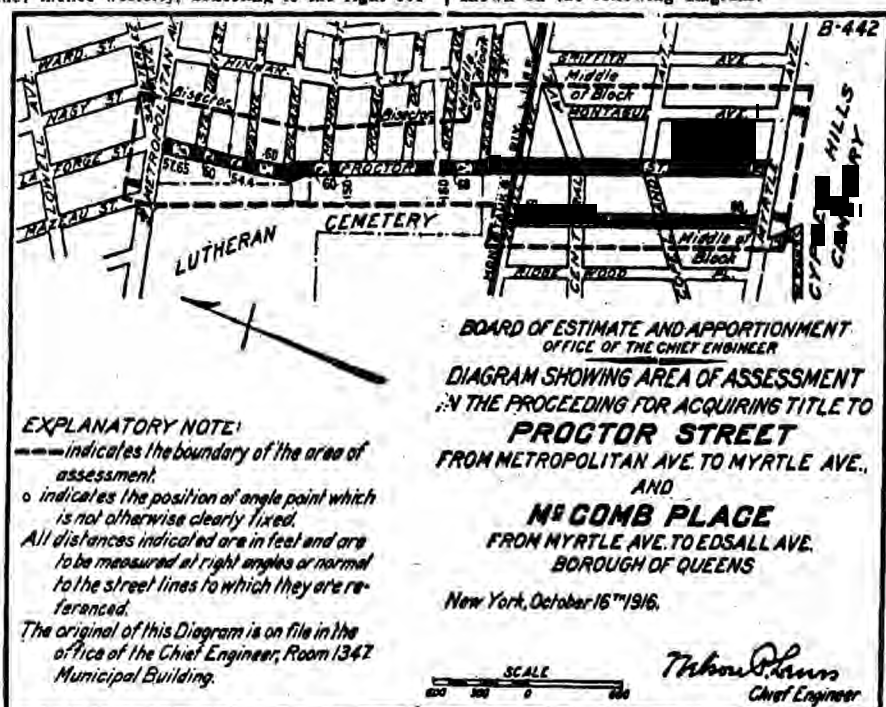
McComb Place.
Parcel "F."
Beginning at a point formed by the intersection of the westerly line of McComb place with the northerly line of Central avenue; running thence northerly for 360.35 feet along the westerly line of McComb place to the old southerly line of Edsall (Railroad) avenue; thence easterly, deflecting to the right 102° 48' 49" for 61.52 feet along the old southerly line of Edsall avenue to the easterly line of McComb place; thence southerly, deflecting to the right 77° 13' 11" for 346.74 feet along the easterly line of McComb place to the northerly line of Central avenue; thence westerly, for 60.00 feet along the northerly line of Central avenue to the westerly line of McComb place, the point or place of beginning.

Parcel "G."
Beginning at a point formed by the intersection of the westerly line of McComb place with the southerly line of Central avenue; running thence easterly for 60.00 feet along the southerly line of Central avenue to the easterly line of McComb place; thence southerly, deflecting to the right 90° for 1,130.91 feet along the easterly line of McComb place to the northerly line of Myrtle avenue; thence westerly, deflecting to the right 101° 25' 18" for 61.21 feet along the northerly line of Myrtle avenue to the westerly line of McComb place; thence northerly for 1,118.79 feet along the westerly line of McComb place to the southerly line of Central avenue, the point or place of beginning.

The property affected by the above proceeding is located in Blocks No. 2400, 2402, 2403, 2434 to 2437, inclusive; 2650, 2651, 2667, 2668, 2669, 2680, 2681, 2690, 2691, 2700, 2701, 2709, 2710 and 2718 of the Land Map of the City of New York, Borough of Queens.

Proctor street, extending from Metropolitan avenue to Myrtle avenue, and McComb place, extending from Myrtle avenue to Edsall avenue, in the Second Ward, Borough of Queens, City of New York, is laid down upon Section 34 of the Final Maps of the Borough of Queens, approved by the Board of Estimate and Apportionment Feb. 9, 1911, by the Mayor Feb. 16, 1911, copies of which were filed at the office of the President of the Borough of Queens and the Corporation Counsel of the City of New York Apr. 29, 1911, and at the office of the County Clerk of Queens County at Jamaica May 1, 1911; upon Section 35 of the Final Maps of the Borough of Queens, approved by the Board of Estimate and Apportionment July 1, 1910, by the Mayor July 13, 1910, copies of which were filed at the office of the President of the Borough of Queens April 7, 1911, at the office of the County Clerk of Queens County at Jamaica April 6, 1911, and at the office of the Corporation Counsel of the City of New York April 5, 1911; as these maps are amended by Alteration Map No. 469 of Proctor Street, approved by the Board of Estimate and Apportionment June 11, 1915, by the Mayor June 15, 1915, copies of which were filed at the offices of the County Clerk of Queens County at Jamaica and the Corporation Counsel of the City of New York Sept. 16, 1915, and at the office of the President of the Borough of Queens Sept. 17, 1915; by Alteration Map No. 555 of the territory bounded by Ridgewood place, Copeland avenue, McComb place, etc., approved by the Board of Estimate and Apportionment March 31, 1916, by the Mayor April 12, 1916, copies of which were filed at the office of the County Clerk of Queens County at Jamaica August 1, 1916, at the office of the Corporation Counsel of the City of New York July 29, 1916, and at the office of the President of the Borough of Queens August 3, 1916, and by Alteration Map No. 644 of the territory bounded by Metropolitan avenue, Hinman street, etc., approved by the Board of Estimate and Apportionment October 13, 1916, by the Mayor October 20, 1916, copies of which were filed at the office of the Corporation Counsel of the City of New York Dec. 23, 1916, at the office of the President of the Borough of Queens Dec. 27, 1916, and at the office of the County Clerk of Queens County at Jamaica, December 27, 1916.

The Board of Estimate and Apportionment by resolution adopted on the 24th day of November, 1916, determined that the whole cost and expense of this proceeding shall be assessed upon the property deemed to be benefited thereby, and that the area of assessment for benefit in this proceeding be fixed and determined to be as shown on the following diagram:



Dated, New York, November 16, 1917.
LAMAR HARDY, Corporation Counsel, Municipal Building, Borough of Manhattan, City of New York.

In the Matter of the Application of The City of New York, relative to acquiring title, wherever the same has not been heretofore acquired for the same purpose in fee to the real property required for the opening and extending of COOPER AVENUE (SUBURBAN STREET, COPELAND AVENUE), from Edsall street to Proctor street; and CENTRAL AVENUE, from Edsall avenue to Woodhaven avenue, excluding cemetery lands, in the Second Ward, Borough of Queens, City of New York. NOTICE IS HEREBY GIVEN THAT AN application will be made to the Supreme Court of the State of New York, Second Judicial District, at a Special Term of said Court, held at Trial Term, Part I, at the County Court House in the County of Queens, in the Borough of Queens, in the City of New York, on the 28th day of November, 1917, at the opening of the Court on that day, or at soon thereafter as counsel can be heard thereon, for the appointment of Commissioners of Estimate and a Commissioner of Assessment in the above entitled matter.

The nature and extent of the improvement hereby intended is the acquisition of title by The City of New York, in fee, for the use of the

public to the real property required for the opening and extending of Cooper avenue (Suburban street, Copeland avenue), from Edsall street to Proctor street; and Central avenue, from Edsall avenue to Woodhaven avenue, excluding cemetery lands, in the Second Ward, Borough of Queens, City of New York. The real property, title to which is proposed to be acquired, is more particularly bounded and described as follows, to wit:

COOPER AVENUE.
Parcel "A."

Beginning at a point formed by the intersection of the southerly line of Cooper avenue with the westerly line of Fossick avenue; running thence westerly for 47.11 feet along the southerly line of Cooper avenue to the northerly boundary line of Cypress Hills Cemetery; thence westerly, deflecting to the right 12° 26' 46" for 253.28 feet along said cemetery boundary line; thence westerly, deflecting to the right 0° 16' 50" for 236.78 feet along said cemetery boundary line to the northerly boundary line of Mount Carmel Cemetery; thence westerly, deflecting to the right 11° 52' 41" for 766.49 feet along the northerly boundary line of Mount Carmel Cemetery; thence westerly, deflecting to the right 0° 29' 21" for 228.14 feet along said last mentioned boundary line to the southerly line of Cooper avenue; thence westerly, deflecting to the left 2° 17' 37" for 235.68 feet along said last mentioned boundary line to the southerly line of Cooper avenue; thence westerly, deflecting to the right 1° 41' 26" for 29.28 feet along the southerly line of Cooper avenue to the westerly line of Edsall place; thence northerly, deflecting to the right 95° 09' 21" for 60.24 feet along the westerly line of Edsall place to the northerly line of Cooper avenue; thence easterly, deflecting to the right 84° 50' 39" for 1,274.01 feet along the northerly line of Cooper avenue; thence easterly, deflecting to the left 11° 32' 20" for 413.52 feet along the northerly line of Cooper avenue; thence easterly, deflecting to the left 12° 37' 07" for 100.31 feet along the northerly line of Cooper avenue to the westerly line of Fossick avenue; thence southerly, for 63.29 feet along the westerly line of Fossick avenue to the southerly line of Cooper avenue, the point or place of beginning.

Parcel "B."
Beginning at a point formed by the intersection of the southerly line of Cooper avenue with the easterly line of Fossick avenue; running thence northerly for 63.29 feet along the easterly line of Fossick avenue to the northerly line of Cooper avenue; thence easterly, deflecting to the right 76° 07' 38" for 122.50 feet along the northerly line of Cooper avenue; thence easterly, deflecting to the left 4° 40' 56" for 85.69 feet along the northerly line of Cooper avenue to the westerly line of Lafayette street; thence southerly, deflecting to the right 108° 33' 19" for 52.74 feet along the westerly line of Lafayette street to the southerly line of Cooper avenue; thence westerly, for 211.14 feet along the southerly line of Cooper avenue to the easterly line of Fossick avenue, the point or place of beginning.

Parcel "C."
Beginning at a point formed by the intersection of the southerly line of Cooper avenue with the easterly line of Lafayette street; thence northerly for 63.29 feet along the easterly line of Lafayette street to the northerly line of Cooper avenue; thence easterly, deflecting to the right 71° 26' 41" for 211.14 feet along the northerly line of Cooper avenue to the westerly line of Tompkins place; thence southerly, deflecting to the right 108° 33' 19" for 63.29 feet along the westerly line of Tompkins place to the southerly line of Cooper avenue; thence westerly, for 211.14 feet along the southerly line of Cooper avenue to the easterly line of Lafayette street, the point or place of beginning.

Parcel "D."
Beginning at a point formed by the intersection of the southerly line of Cooper avenue with the easterly line of Tompkins place; running thence northerly for 63.72 feet along the easterly line of Tompkins place to the southerly line of Myrtle avenue; thence easterly, deflecting to the right 101° 09' 15" for 120.95 feet along the southerly line of Myrtle avenue to the southerly line of Cooper avenue; thence westerly for 125.33 feet along the southerly line of Cooper avenue to the easterly line of Tompkins place, the point or place of beginning.

Parcel "E."
Beginning at a point formed by the intersection of the northerly line of Cooper avenue with the northerly line of Myrtle avenue; running thence easterly for 96.02 feet along the northerly line of Cooper avenue to the westerly line of Olmstead place; thence southerly, deflecting to the right 110° 17' 18" for 51.27 feet along the westerly line of Olmstead place to the northerly line of Myrtle avenue; thence westerly, for 91.84 feet along the northerly line of Myrtle avenue to the northerly line of Cooper avenue, the point or place of beginning.

Parcel "F."
Beginning at a point formed by the intersection of the southerly line of Cooper avenue with the easterly line of Olmstead place; running thence northerly for 64.02 feet along the easterly line of Olmstead place to the northerly line of Cooper avenue; thence easterly, deflecting to the right 69° 35' 14" for 213.04 feet along the northerly line of Cooper avenue to the westerly line of Edison place; thence southerly, deflecting to the right 110° 13' 27" for 63.94 feet along the westerly line of Edison place to the southerly line of Cooper avenue; thence westerly, for 213.27 feet along the southerly line of Cooper avenue to the easterly line of Edison place, the point or place of beginning.

Parcel "G."
Beginning at a point formed by the intersection of the southerly line of Cooper avenue with the easterly line of Edison place; running thence northerly for 63.94 feet along the easterly line of Edison place to the northerly line of Cooper avenue; thence easterly, deflecting to the right 69° 46' 33" for 213.04 feet along the northerly line of Cooper avenue to the westerly line of Tesla place; thence southerly, deflecting to the right 110° 02' 07" for 63.86 feet along the westerly line of Tesla place to the southerly line of Cooper avenue; thence westerly, for 213.27 feet along the southerly line of Cooper avenue to the easterly line of Edison place, the point or place of beginning.

Parcel "H."
Beginning at a point formed by the intersection of the southerly line of Cooper avenue with the easterly line of Tesla place; running thence northerly for 63.86 feet along the easterly line of Tesla place to the northerly line of Cooper avenue; thence easterly, deflecting to the right 69° 57' 53" for 213.94 feet along the northerly line of Cooper avenue to the westerly line of Ridgewood place; thence southerly, deflecting to the right 110° 36' 01" for 64.10 feet along the westerly line of Ridgewood place to the southerly line of Cooper avenue; thence westerly for 213.27 feet along the southerly line of Cooper avenue to the easterly line of Tesla place, the point or place of beginning.

Parcel "I."
Beginning at a point formed by the intersection of the southerly line of Cooper avenue with the easterly line of Ridgewood place; running thence northerly for 64.30 feet along the easterly line of Ridgewood place to the northerly line of Cooper avenue; thence easterly, deflecting to the right 66° 57' 48" for 108.43 feet along the northerly line of Cooper avenue; thence easterly, deflecting to the right 0° 56' 50" for 107.70 feet along the northerly line of Cooper avenue to the westerly line of McComb place; thence easterly, deflecting to the right 0° 04' 49" for 64.52 feet along the northerly line of Cooper avenue to the easterly line of McComb place; thence easterly, deflecting to the right 0° 06' 35" for 107.55 feet along the northerly line of Cooper avenue; thence easterly, deflecting to the left 3° 12' 15" for 96.08 feet along the northerly line of Cooper avenue to the westerly line of Proctor street; thence northerly, deflecting to the left 43° 23' 25" for 13.01 feet along the westerly line of Proctor street; thence northerly, deflecting to the left 11° 14' 31" for 42.67 feet along the westerly line of Proctor street; thence southerly, deflecting to the right 169° 17' 26" for 140.21 feet to the westerly line of Cooper avenue; thence northwesterly, on the arc of a circle tangent to the last mentioned course, the radius of which is 15 feet, for 29.28 feet along the westerly line and southwesterly line of Cooper avenue to the southerly line of Cooper avenue; thence westerly, for 474.41 feet along the southerly line of Cooper avenue to the easterly line of Ridgewood place, the point or place of beginning.

Central Avenue.
Parcel "J."
Beginning at a point formed by the intersection of the northerly line of Central avenue with the northerly boundary line of the right of way of the Montauk Division of the Long Island Railroad, said point being 19.88 feet westerly, measured along the northerly line of Central avenue from the intersection of the same with the southerly line of Cracow Court; running thence easterly for 231.67 feet along the northerly line of Central avenue; thence easterly, deflecting to the left 5° 17' 12" for 237.79 feet along the northerly line of Central avenue; thence easterly, deflecting to the right 8° 58' 26" for 235.09 feet along the northerly line of Central avenue; thence easterly, deflecting to the left 0° 45' 09" for 694.03 feet along the northerly line of Central avenue; thence easterly, deflecting to the right 3° 06' 25" for 241.64 feet along the northerly line of Central avenue to the westerly line of Weiss avenue; thence northerly, deflecting to the left 52° 38' 40" for 51.20 feet along the westerly line of Weiss avenue and the prolongation of the same to the northerly line of Central avenue; thence easterly, deflecting to the right 56° 25' 20" for 55.59 feet along the northerly line of Central avenue; thence easterly, deflecting to the right 20° 24' 30" for 50.35 feet along the northerly line of Central avenue; thence easterly, deflecting to the left 10° 44' 43" for 80.00 feet along the northerly line of Central avenue; thence easterly, deflecting to the left 6° 51' 26" for 999.25 feet along the northerly line of Central avenue; thence easterly, deflecting to the right 6° 40' 04" for 379.89 feet along the northerly line of Central avenue; thence easterly, deflecting to the left 17° 22' 57" for 843.85 feet along the northerly line of Central avenue; thence easterly, deflecting to the left 0° 00' 35" for 888.95 feet along the northerly line of Central avenue to the westerly line of Trotting Course Lane; thence northerly, deflecting to the left 73° 41' 34" for 42.77 feet along the westerly line of Trotting Course Lane to the westerly line of Central avenue; thence northerly, deflecting to the right 42° 17' 45" for 89.01 feet along the westerly line of Central avenue to the easterly line of Trotting Course Lane; thence southerly, deflecting to the right 137° 29' 40" for 59.23 feet along the easterly line of Trotting Course Lane to the easterly line of Woodhaven avenue; thence southerly, deflecting to the right on the arc of a circle, the tangent to which deflects 18° 06' 46" to the right from the last mentioned course, the radius of which is 900.23 feet for 111.42 feet along the easterly line of Woodhaven avenue; thence southerly, deflecting to the left on the arc of a circle tangent to the last mentioned course, the radius of which is 3,444.50 feet, for 1.22 feet along the easterly line of Woodhaven avenue to the easterly line of Central avenue; thence southerly, deflecting to the right 17° 19' 15" from the tangent to the last mentioned course, for 15.89 feet along the easterly line of Central avenue; thence westerly, deflecting to the right 31° 23' 49" for 712.63 feet along the southerly line of Central avenue; thence westerly, deflecting to the right 1° 46' 32" for 96.49 feet along the southerly line of Central avenue; thence westerly, deflecting to the left 1° 45' 55" for 925.82 feet along the southerly line of Central avenue; thence westerly, deflecting to the right 18° 29' 12" for 50.83 feet along the southerly line of Central avenue; thence westerly, deflecting to the left 1° 06' 15" for 331.87 feet along the southerly line of Central avenue; thence westerly, deflecting to the left 7° 07' 26" for 376.50 feet along the southerly line of Central avenue; thence westerly, deflecting to the right 0° 27' 22" for 520.90 feet along the southerly line of Central avenue; thence westerly, deflecting to the left 5° 35' 01" for 539.59 feet along the southerly line of Central avenue; thence westerly, deflecting to the left 3° 06' 25" for 692.39 feet along the southerly line of Central avenue; thence westerly, deflecting to the right 0° 45' 09" for 229.34 feet along the southerly line of Central avenue; thence westerly, deflecting to the left 8° 58' 26" for 235.11 feet along the southerly line of Central avenue; thence westerly, deflecting to the right 5° 17' 12" for 98.43 feet along the southerly line of Central avenue to the northerly boundary line of the right of way of the Montauk Division of the Long Island Railroad; thence westerly, for 158.57 feet along the northerly boundary line of the right of way of the Montauk Division of the Long Island Railroad to the northerly line of Central avenue, the point or place of beginning.

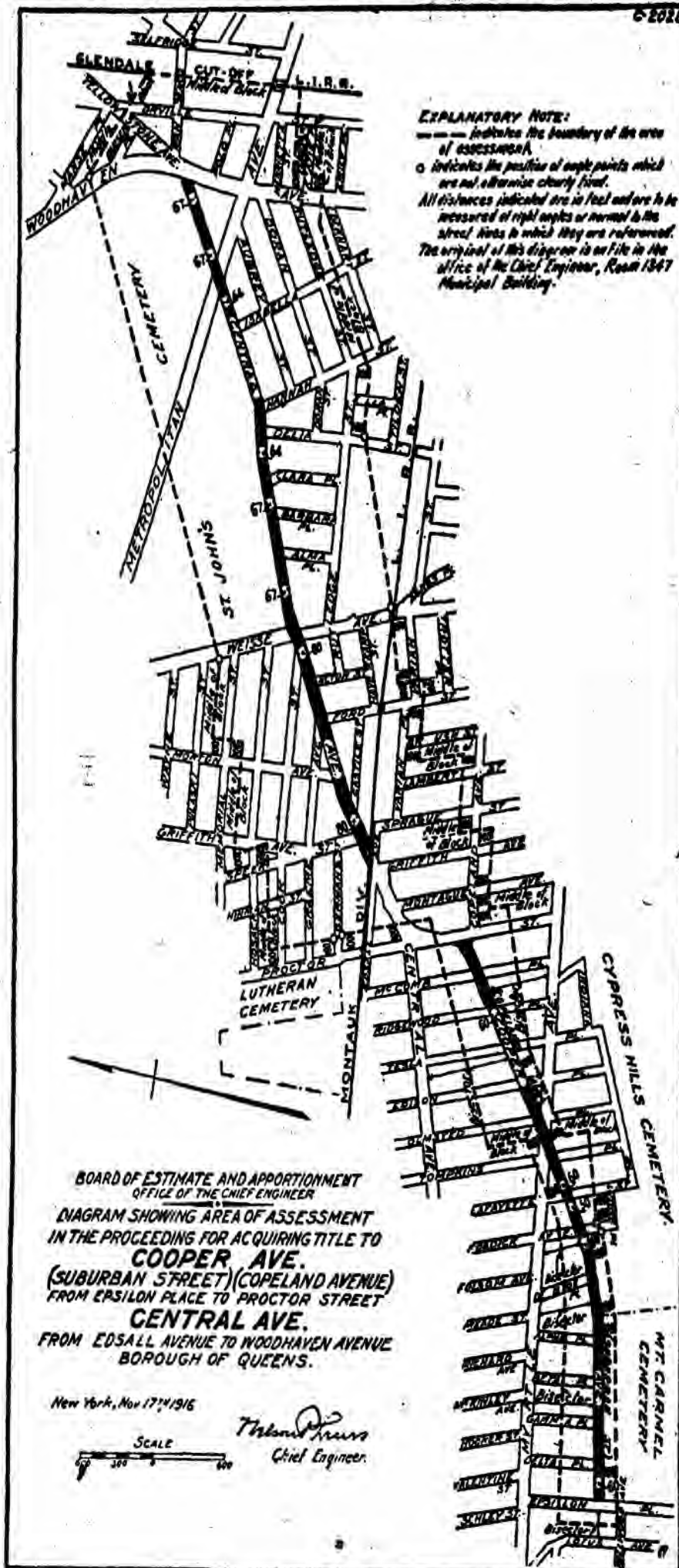
The property affected by the above proceeding is located in Blocks Nos. 2436 to 2441, inclusive; 2449 to 2451, inclusive; 2470, 2518, 2606, 2607, 2616, 2617, 2624 to 2630, inclusive; 2651, 2655 to 2667, inclusive; 2679, 2680, 2682 to 2687, inclusive; 2695, 2714, 2727, and 5470 to 5474, inclusive, of the Land Map of The City of New York, Borough of Queens.

Cooper avenue (Suburban street, Copeland avenue), extending from Edsall place to Proctor street, and Central avenue, extending from Edsall avenue to Woodhaven avenue, in the Second Ward, Borough of Queens, City of New York, are laid down upon Section 34 of the Final Maps of the Borough of Queens, approved by the Board of Estimate and Apportionment February 9, 1911, by the Mayor February 16, 1911, copies of which were filed at the office of the President of the Borough of Queens April 29, 1911, at the office of the County Clerk of Queens County at Jamaica May 1, 1911, and at the office of the Corporation Counsel of the City of New York April 29, 1911; upon Alteration Map No. 195 of the Street System bounded by Myrtle avenue, Gamma place, Suburban street, etc., approved by the Board of Estimate and Apportionment November 29, 1911, by the Mayor December 6, 1911, copies of which were filed at the office of the County Clerk of Queens County at Jamaica February 26, 1912, at the office of the President of the Borough of Queens February 29, 1912, and at the office of the Corporation Counsel of the City of New York February 27, 1912, and upon Alteration Map No. 555 of the Street System bounded by Central avenue, Woodhaven avenue, Forest Park, etc., approved by the Board of Estimate and Apportionment March 31, 1916, by the Mayor April 12, 1916, copies of which were filed at the office of the County Clerk of Queens County at Jamaica August 1, 1916, at the office of the Corporation Counsel of the City of New York July 29, 1916, and at the office of the President of the Borough of Queens August 3, 1916; and, upon Alteration Map No. 689, showing Cooper avenue, between Fossick avenue and Lafayette street, and Central avenue, between Edsall avenue and Woodhaven avenue, approved by the Board of Estimate and Apportionment December 22, 1916, by the Mayor December 22, 1916, copies of which were filed at the office of the County Clerk of Queens County at Jamaica March 1, 1917, at the office of the Corporation Counsel of the City of New York February 28, 1917, and at the office of the President of the Borough of Queens March 2, 1917, and, upon Alteration Map No. 676 of the Street System bounded by Central avenue, Proctor street, etc., approved by the Board of Estimate and Apportionment November 24, 1916, by the Mayor November 24, 1916, copies of which were filed at the office of the County Clerk of Queens County at Jamaica March 1, 1917, at the office of the Corporation Counsel of the City of New York February 28, 1917, and at the office of the President of the Borough of Queens March 2, 1917.

The Board of Estimate and Apportionment, by a resolution adopted on the 22nd day of December, 1916, determined that the whole cost and expense of this proceeding shall be assessed upon

the property deemed to be benefited thereby, and that the area of assessment for benefit in this

proceeding be fixed and determined to be as shown on the following diagram:



Dated, New York, November 16, 1917.
LAMAR HARDY, Corporation Counsel, Mu-

nicipal Building, Borough of Manhattan, City of New York. n16,27

Application to Court to Condemn Property.

In the Matter of the Application of The City of New York relative to acquiring title, whenever the same has not been heretofore acquired for the same purpose in fee to the real property required for the opening and extending of ARCHER STREET, from Van Wyck avenue to the easterly line of Sutphin road, in the Fourth Ward, Borough of Queens, City of New York.

NOTICE IS HEREBY GIVEN THAT AN application will be made to the Supreme Court of the State of New York, Second Judicial District, at a Special Term of said Court, held at Trial Term, Part I, in and for the County of Queens, at the County Court-house, in the Borough of Queens, in the City of New York, on the 28th day of November, 1917, at the opening of the Court on that day, or as soon thereafter as counsel can be heard thereon, to have the compensation which should justly be made to the respective owners of the real property proposed to be acquired for such improvement, ascertained and determined by the Supreme Court without a jury, and to have the cost of such improvement assessed by the said Court, as hereinafter set forth, in accordance with the resolutions of the Board of Estimate and Apportionment.

The nature and extent of the improvement hereby intended is the acquisition of title in fee by The City of New York, for the use of the public to the real property required for the opening and extending of Archer street, from Van Wyck avenue to the easterly line of Sutphin road, in the Fourth Ward, Borough of Queens, City of New York. The real property, title to which is proposed to be acquired, is more particularly bounded and described as follows:

Beginning at a point formed by the intersection of the southerly line of Archer street with the easterly line of old Van Wyck avenue; running thence northerly for 50.05 feet along the easterly line of old Van Wyck avenue to the northerly line of Archer street; thence easterly, deflecting to the right 92° 30' 15" for 1,577.43 feet along the northerly line of Archer street; thence easterly, deflecting to the left 8° 35' 27" for 139.53 feet along the northerly line of Archer street to the westerly line of Middletown street; thence northeasterly, deflecting to the left 32° 12' 43" for 96.08 feet along the northeasterly line of Archer street to the easterly line of Middletown street; thence easterly, deflecting to the right 41° 05' 33" for 205.25 feet along the northerly line of Archer street to the westerly line of Sutphin road; thence easterly, deflecting to the right 87° 37' 53" for 284.00 feet along the northerly line of Archer street to the easterly line of Sutphin road; thence southerly, deflecting to the right 79° 33' 38" for 77.88 feet along the easterly line of Sutphin road to the southerly line of Archer street; thence westerly, deflecting to the right 87° 37' 53" for 284.00 feet along the southerly line of Archer street; thence westerly, deflecting to the left 8° 52' 50" for 224.59 feet along the southerly line of Archer street; thence

westerly for 1,579.01 feet along the southerly line of Archer street to the easterly line of old Van Wyck avenue, the point or place of beginning.

The property affected by the above proceeding is located in Blocks No. 8356, 8393, 8394, 8395, 8402, 8403, 8408, 8409, 8412, 8413 and 8415 of the Land Map of the City of New York, Borough of Queens.

Archer street, extending from Van Wyck avenue to the easterly line of Sutphin road, in the Fourth Ward, Borough of Queens, City of New York, is laid down upon Alteration Map No. 418 of the territory bounded by Jamaica Avenue, Ezra street, Archer street, and Van Wyck avenue; approved by the Board of Estimate and Apportionment February 20, 1914, by the Mayor February 27, 1914, copies of which were filed at the office of the County Clerk of Queens County at Jamaica April 29, 1914, at the office of the Corporation Counsel of the City of New York April 29, 1914, and at the office of the President of the Borough of Queens May 1, 1914.

The Board of Estimate and Apportionment, by resolutions adopted on the 29th day of July, 1915, and the 8th day of June, 1917, determined that the whole cost and expense of this proceeding shall be assessed upon the property deemed to be benefited thereby, and that the area of assessment for benefit in this proceeding be fixed and determined to be as follows: Beginning at a point on the prolongation of a line distant 100 feet northerly from and parallel with the northerly line of Archer street, as this street is laid out where it adjoins Van Wyck avenue, the said distance being measured at right angles to Archer street, where it is intersected by a line distant 100 feet westerly from and parallel with the westerly line of Van Wyck avenue, the said distance being measured at right angles to Van Wyck avenue, and running thence easterly along the said line parallel with Archer street and along the prolongations of the said line to the intersection with the westerly line of Middletown street; thence northeasterly in a straight line to a point on the easterly line of Middletown street distant 100 feet northerly from the northerly line of Archer street, the said distance being measured at right angles to Archer street; thence easterly and always distant 100 feet northerly from and parallel with the northerly line of Archer street to the intersection with the easterly line of Sutphin road; thence southerly along the easterly line of Sutphin road to a point distant 100 feet southerly from the southerly line of Archer street, the said distance being measured at right angles to Archer street; thence westerly and always distant 100 feet southerly from and parallel with the southerly line of Archer street and along the prolongation thereof to the intersection with a line parallel with Van Wyck avenue and passing through the point of beginning; thence northerly along the said line parallel with Van Wyck avenue to the point or place of beginning.

Dated, New York, November 16, 1917.
LAMAR HARDY, Corporation Counsel, Mu-

nicipal Building, Borough of Manhattan, City of New York. n16,27

In the Matter of the Application of The City of New York relative to acquiring title, whenever the same has not been heretofore acquired for the same purpose in fee to the real property required for the opening and extending of 91ST AVENUE (FULTON STREET, 8TH STREET), from the Brooklyn Borough Line to 84th street (Digby street) and 84TH STREET (DIGBY STREET), from 91st avenue (Fulton street, 8th street) to 90th road (Canoe place), in the Fourth Ward, Borough of Queens, City of New York.

NOTICE IS HEREBY GIVEN THAT AN application will be made to the Supreme Court of the State of New York, Second Judicial District, at a Special Term of said Court, held at Trial Term, Part I, in and for the County of Queens, at the County Court House in the Borough of Queens, in the City of New York, on the 28th day of November, 1917, at the opening of the Court on that day, or as soon thereafter as counsel can be heard thereon, to have the compensation which should justly be made to the respective owners of the real property proposed to be acquired for such improvement ascertained and determined by the Supreme Court without a jury, and to have the cost of such improvement assessed by the said Court, as hereinafter set forth, in accordance with the resolutions of the Board of Estimate and Apportionment.

The nature and extent of the improvement hereby intended is the acquisition of title in fee by The City of New York, for the use of the public to the real property required for the opening and extending of 91st avenue (Fulton street, 8th street), from the Brooklyn Borough Line to 84th street (Digby street); and 84th street (Digby street) from 91st avenue (Fulton street, 8th street), to 90th road (Canoe place), in the Fourth Ward, Borough of Queens, City of New York. The real property, title to which is proposed to be acquired, is more particularly bounded and described as follows, to wit:

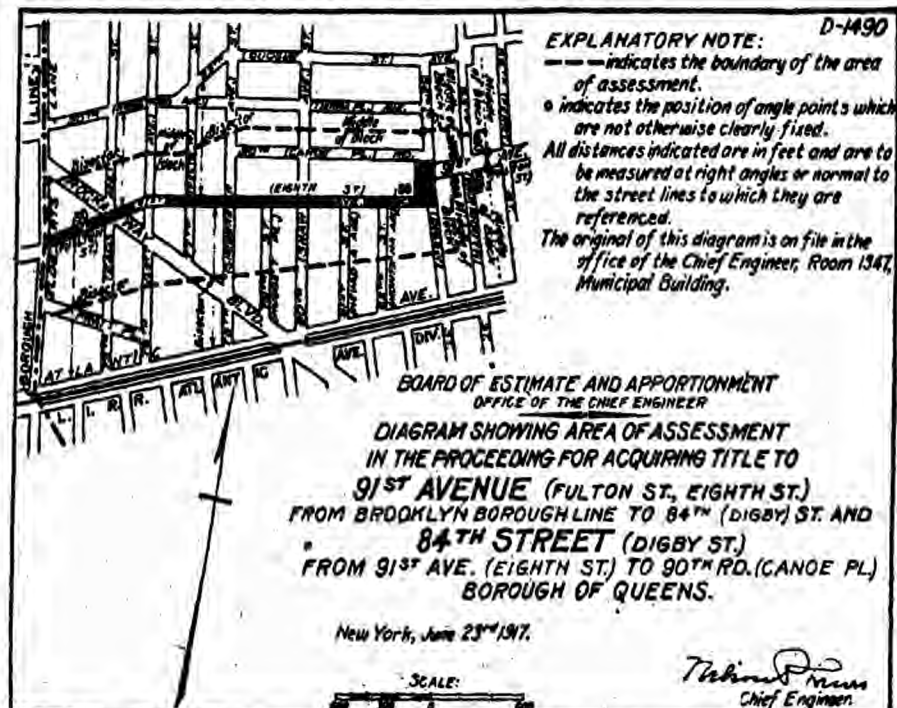
Beginning at a point formed by the intersection of the southerly line of 91st avenue with the line separating the Borough of Brooklyn from the Borough of Queens, which point is 34.86 feet along the prolongation westerly of the southerly line of 91st avenue from the easterly line of Elderts lane, running thence northerly for 50.52 feet along the line separating the Borough of Brooklyn from the Borough of Queens; thence northerly, deflecting to the left 5° 42' 59" for 3.69 feet along the last mentioned line to the northerly line of 91st avenue; thence easterly, deflecting to the right 72° 38' 11" for 687.39 feet along the northerly line of 91st avenue; thence easterly, deflecting to the right 19° 28' 08" for 545.75 feet along the northerly line of 91st avenue to the easterly line of 78th street (Snedeker avenue); thence southerly, deflecting to the right 90° for 1.84 feet along the easterly line of 78th street to the northerly line of 91st avenue; thence easterly, deflecting to the left 90° for 1.161.67 feet along the northerly line of 91st avenue to the westerly line of 84th street; thence northerly, deflecting to the left 90° 55' 28" for 249.24 feet along the westerly line of 84th street

to the northerly line of 90th road (Canoe place); thence easterly, deflecting to the right 90° 39' 28" for 101.84 feet along the northerly line of 90th road and the prolongation of the same to the easterly line of 84th (Digby) street; thence southerly, deflecting to the right 84° 24' 05" for 123.11 feet along the easterly line of 84th street to the southerly line of 91st avenue (Fulton street); thence westerly, deflecting to the right 84° 57' 18" for 2.67 feet along the southerly line of 91st avenue to the southeasterly line of 84th street; thence southwesterly, deflecting to the left on the arc of a circle tangent to the last mentioned course, the radius of which is 13.25 feet, for 20.81 feet along the southeasterly line of 84th street to the easterly line of 84th street; thence southerly on a tangent to the last mentioned course, for 163.54 feet along the easterly line of 84th street to the southerly line of 91st avenue; thence westerly, deflecting to the right 100° 38' 27" for 1,348.01 feet along the southerly line of 91st avenue to the westerly line of 78th street; thence northerly, deflecting to the right 90° for 1.84 feet along the westerly line of 78th street to the southerly line of 91st avenue; thence westerly, deflecting to the left 90° for 477.18 feet along the southerly line of 91st avenue; thence westerly, for 699.72 feet along the southerly line of 91st avenue to the line separating the Borough of Brooklyn from the Borough of Queens, the point or place of beginning.

The property affected by the above proceeding is located in Blocks Nos. 6020 to 6025, inclusive; 6029, 6030, 6031, 6048 to 6052, inclusive, and 6061, of the Land Map of the City of New York, Borough of Queens.

91st avenue (Fulton street, 8th street), extending from Brooklyn Borough Line to 84th (Digby) street, and 84th (Digby) street, extending from 91st avenue (Fulton street) to 90th road (Canoe place), in the 4th Ward, Borough of Queens, City of New York, are laid down upon Alteration Map No. 569 of the territory bounded by Elderts Lane, Jamaica avenue, Van Wyck avenue, Atlantic avenue, etc., approved by the Board of Estimate and Apportionment June 9, 1916, by the Mayor June 22, 1916, copies of which were filed at the office of the County Clerk of Queens County at Jamaica September 5, 1916, at the office of the Corporation Counsel of the City of New York September 6, 1916, and at the office of the President of the Borough of Queens September 11, 1916, as amended by Alteration Map No. 703 of the territory bounded by 76th street, 88th avenue, 90th street, 90th road, etc., approved by the Board of Estimate and Apportionment June 22, 1917, by the Mayor June 27, 1917, copies of which were filed at the office of the County Clerk of Queens County at Jamaica September 28, 1917, at the office of the Corporation Counsel of the City of New York September 29, 1917, and at the office of the President of the Borough of Queens October 1, 1917.

The Board of Estimate and Apportionment, by resolutions adopted on the 15th day of September, 1916, and the 21st day of September, 1917, determined that whole cost and expense of this proceeding shall be assessed upon the property deemed to be benefited thereby, and that the area of assessment for benefit in this proceeding be fixed and determined to be as shown on the following diagram:



Dated, New York, November 16, 1917.
LAMAR HARDY, Corporation Counsel, Mu-

nicipal Building, Borough of Manhattan, City of New York. n16,27

In the Matter of the Application of The City of New York relative to acquiring title, whenever the same has not been heretofore acquired for the same purpose in fee to the real property required for the opening and extending of MAURICE AVENUE, from Hanover avenue to Junction avenue; HORTON STREET, from Hanover avenue to Junction avenue; IVY STREET, from Hanover avenue to Junction avenue; JENNINGS STREET, from Hanover avenue to Junction avenue; and LEWIS AVENUE, from Hanover avenue to Junction avenue, in the Second Ward, Borough of Queens, City of New York.

NOTICE IS HEREBY GIVEN THAT AN application will be made to the Supreme Court of the State of New York, Second Judicial District, at a Special Term of said Court, held at Trial Term, Part I, in and for the County of Queens, at the County Court House, in the Borough of Queens, in the City of New York, on the 28th day of November, 1917, at the opening of the Court on that day, or as soon thereafter as counsel can be heard thereon, to have the compensation which should justly be made to the respective owners of the real property proposed to be acquired for such improvement, ascertained and determined by the Supreme Court without a jury, and to have the cost of such improvement assessed by the said Court, as hereinafter set forth, in accordance with the resolution of the Board of Estimate and Apportionment.

The nature and extent of the improvement hereby intended is the acquisition of title in fee by The City of New York, for the use of the public, to the real property required for the opening and extending of Maurice avenue, from Hanover avenue to Junction avenue; Horton street, from Hanover avenue to Junction avenue; Ivy street, from Hanover avenue to Junction avenue; Jennings street, from Hanover avenue to Junction avenue; and Lewis avenue, from Hanover avenue to Junction avenue, in the Second Ward, Borough of Queens, City of New York. The real property, title to which is proposed to be acquired, is more particularly bounded and described as follows, to wit:

Beginning at a point formed by the intersection of the southerly line of Maurice avenue with the easterly line of Hanover avenue; running thence northerly for 60.00 feet along the easterly line of Hanover avenue to the northerly line of Maurice avenue; thence easterly, deflecting to the right 90° for 437.61 feet along the

northerly line of Maurice avenue to the westerly line of old Junction avenue; thence southerly, deflecting to the right 103° 50' 18" for 61.79 feet along the westerly line of old Junction avenue to the southerly line of Maurice avenue; thence westerly, for 422.83 feet along the southerly line of Maurice avenue to the easterly line of Hanover avenue, the point or place of beginning.

HORTON STREET.
Beginning at a point formed by the intersection of the southerly line of Horton street with the easterly line of Hanover avenue; running thence northerly for 60.00 feet along the easterly line of Hanover avenue to the northerly line of Horton street; thence easterly, deflecting to the right 90° for 411.98 feet along the northerly line of Horton street to the westerly line of old Junction avenue; thence southerly, deflecting to the right 88° 35' 47.00" for 60.02 feet along the westerly line of old Junction avenue to the southerly line of Horton street; thence westerly, for 413.45 feet along the southerly line of Horton street to the easterly line of Hanover avenue, the point or place of beginning.

IVY STREET.
Beginning at a point formed by the intersection of the southerly line of Ivy street with the easterly line of Hanover avenue; running thence northerly for 60.00 feet along the easterly line of Hanover avenue to the northerly line of Ivy street; thence easterly, deflecting to the right 90° for 421.23 feet along the northerly line of Ivy street to the westerly line of old Junction avenue; thence southerly, deflecting to the right 87° 29' 24" for 60.06 feet along the westerly line of old Junction avenue to the southerly line of Ivy street; thence westerly, for 423.86 feet along the southerly line of Ivy street to the easterly line of Hanover avenue, the point or place of beginning.

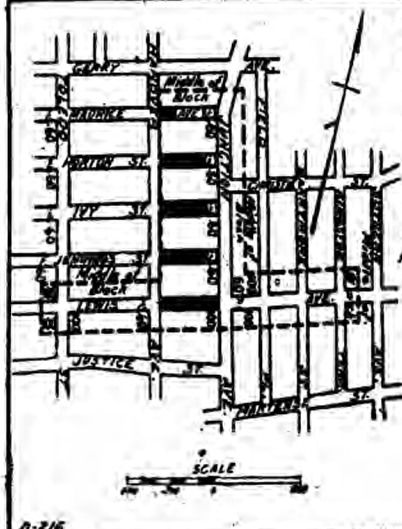
JENNINGS STREET.
Beginning at a point formed by the intersection of the southerly line of Jennings street with the easterly line of Hanover avenue; running thence northerly for 60.00 feet along the easterly line of Hanover avenue to the northerly line of Jennings street; thence easterly, deflecting to the right 90° for 431.97 feet along the northerly line of Jennings street to the westerly line of old Junction avenue; thence southerly, deflecting to the right 88° 41' 31" for 60.02 feet along the westerly line of old Junction avenue to the southerly line of Jennings street; thence westerly, for 433.34 feet along the southerly line of Jennings street to the easterly line of Hanover avenue, the point or place of beginning.

LEWIS AVENUE.

Beginning at a point formed by the intersection of the southerly line of Lewis avenue with the easterly line of Hanover avenue; running thence northerly for 60.00 feet along the easterly line of Hanover avenue to the northerly line of Lewis avenue; thence easterly, deflecting to the right 90° for 437.86 feet along the northerly line of Lewis avenue to the westerly line of old Junction avenue; thence southerly, deflecting to the right 88° 46' 06" for 60.01 feet along the westerly line of old Junction avenue to the southerly line of Lewis avenue; thence westerly for 439.15 feet along the southerly line of Lewis avenue to the easterly line of Hanover avenue, the point of place of beginning.

The property affected by the above proceeding is located in Blocks No. 3398 to 3403, inclusive, of the Land Map of the City of New York, Borough of Queens.

Maurice avenue, Horton street, Ivy street,



EXPLANATORY NOTE:
— indicates the boundary of the area of assessment.
All distances indicated are in feet and are to be measured as right angles unless otherwise indicated.

The original of this diagram is on file in the office of the Chief Engineer, Room 1407, Municipal Building.

BOARD OF ESTIMATE AND APPOINTMENT
OFFICE OF THE CHIEF ENGINEER

DIAGRAM SHOWING AREA OF ASSESSMENT
IN THE PROCEEDING FOR ACQUIRING TITLE TO

MAURICE AVENUE
HORTON STREET
IVY STREET
JENNINGS STREET
AND LEWIS AVENUE

FROM HANOVER AVE. TO JUNCTION AVE.
BOROUGH OF QUEENS.

New York, Nov. 1917.

Chief Engineer

Dated, New York, November 16, 1917.

LAMAR HARDY, Corporation Counsel, Mu-

Filing Bills of Costs.

In the Matter of the Application of The City of New York, relative to acquiring title, wherever the same has not been heretofore acquired for the same purpose in fee, to the lands, tenements and hereditaments required for the opening and extending of BAYREUTH STREET, from Parsons avenue to Dutchess street, in the 3rd Ward, Borough of Queens, City of New York.

NOTICE IS HEREBY GIVEN THAT THE bill of costs, charges and expenses incurred by reason of the proceedings in the above entitled matter will be presented for taxation to one of the Justices of the Supreme Court of the State of New York, Second Department, at a Special Term thereof, for the hearing of motions, to be held at the Garfield Building, 26 Court street, in the Borough of Brooklyn, in the City of New York, on the 28th day of November, 1917, at 10 o'clock in the forenoon of that day, or as soon thereafter as Counsel can be heard thereon; and that the said bill of costs, charges and expenses has been deposited in the Office of the Clerk of the County of Queens, there to remain for and during the space of ten days, as required by law.

Dated, New York, November 15, 1917.

HARRY T. WEEKS, JOSEPH KAISER, CHAS. A. BRODEK, Commissioners of Estimate; HARRY T. WEEKS, Commissioner of Assessment.

WALTER C. SHEPARD, Clerk. n15,26

In the Matter of the Application of The City of New York, relative to acquiring title, wherever the same has not been heretofore acquired, to the lands, tenements and hereditaments required for the opening and extending of YELLOWSTONE AVENUE, from Woodhaven avenue to Queens Boulevard, in the 2nd Ward, Borough of Queens, The City of New York.

NOTICE IS HEREBY GIVEN THAT A BILL of costs, charges and expenses incurred by reason of the above entitled proceeding will be presented to one of the Justices of the Supreme Court of the State of New York, Second Department, at a Special Term thereof for the hearing of motions, to be held at the Garfield Building, 26 Court street, in the Borough of Brooklyn, in the City of New York, on the 27th day of November, 1917, at 10 o'clock in the forenoon of that day, or as soon thereafter as Counsel can be heard thereon for taxation, in accordance with the Certificate of the Corporation Counsel, and that the said bill of costs, charges and expenses with the Certificate of the Corporation Counsel thereto attached has been deposited in the Office of the Clerk of the County of Queens, there to remain for and during the space of ten days, as required by law.

Dated, New York, November 13, 1917.

LAMAR HARDY, Corporation Counsel, Municipal Building, Borough of Manhattan, New York City. n13,23

In the Matter of the Application of The City of New York, relative to acquiring title, wherever the same has not been heretofore acquired, to the lands, tenements and hereditaments required for the opening and extending of ZIEGLER AVENUE, from Bayreuth street to Willets Point road, excluding the right of way of the Long Island Railroad, in the 3rd Ward, Borough of Queens, The City of New York.

NOTICE IS HEREBY GIVEN THAT A BILL of costs, charges and expenses incurred by reason of the above entitled proceeding will be presented to one of the Justices of the Supreme Court of the State of New York, Second Department, at a Special Term thereof for the hearing of motions, to be held at the Garfield Building, 26 Court street, in the Borough of Brooklyn, in the City of New York, on the 27th day of November, 1917, at 10 o'clock in the forenoon of that day, or as soon thereafter as Counsel can be heard thereon, for taxation in accordance with the Certificate of the Corporation Counsel, and that the said bill of costs, charges and expenses with the Certificate of the Corporation Counsel thereto attached has been deposited in the Office of the Clerk of the County of Queens, there to remain for and during the space of ten days, as required by law.

DEPARTMENT OF PLANT AND STRUCTURES.

Proposals.

SEALED BIDS WILL BE RECEIVED BY the Commissioner of Plant and Structures at his office, Municipal Building, Manhattan, until 2 p. m., on

FRIDAY, NOVEMBER 30, 1917.

FOR THE PRIVILEGE OF MAINTAINING A STAND FOR THE SALE OF ORANGEADE, SODA WATER, CONFECTIONERY, CIGARS AND CIGARETTES ON THE PROMENADE FLOOR AT THE SOUTHWEST CORNER OF THE MANHATTAN TERMINAL OF THE BROOKLYN BRIDGE FOR A PERIOD OF ONE YEAR FROM DEC. 1, 1917.

The price bid shall be a certain sum per month, payable in advance.

Each bidder will be required to deposit with his bid the sum of \$600 in cash or certified check drawn on a State or National Bank of the

Jennings street, and Lewis avenue, extending from Hanover avenue to Junction avenue, in the Second Ward, Borough of Queens, City of New York, are laid down upon Section 36 of Final Map of the Borough of Queens, approved by the Board of Estimate and Apportionment May 20, 1910, by the Mayor May 25, 1910, copies of which were filed at the offices of the President of the Borough of Queens and the County Clerk of Queens County, at Jamaica, August 23, 1910, and at the office of the Corporation Counsel of the City of New York, August 18, 1910.

The Board of Estimate and Apportionment, by a resolution adopted on the 5th day of January, 1917, determined that whole cost and expense of this proceeding shall be assessed upon the property deemed to be benefited thereby, and that the area of assessment for benefit in this proceeding be fixed and determined to be as shown on the following diagram:

EXPLANATORY NOTE:
— indicates the boundary of the area of assessment.
All distances indicated are in feet and are to be measured as right angles unless otherwise indicated.

The original of this diagram is on file in the office of the Chief Engineer, Room 1407, Municipal Building.

BOARD OF ESTIMATE AND APPOINTMENT
OFFICE OF THE CHIEF ENGINEER

DIAGRAM SHOWING AREA OF ASSESSMENT
IN THE PROCEEDING FOR ACQUIRING TITLE TO

MAURICE AVENUE
HORTON STREET
IVY STREET
JENNINGS STREET
AND LEWIS AVENUE

FROM HANOVER AVE. TO JUNCTION AVE.
BOROUGH OF QUEENS.

New York, Nov. 1917.

Chief Engineer

municipal Building, Borough of Manhattan, City of New York. n16,27

remain for and during the space of ten days, as required by law.

Dated, New York, November 13, 1917.
LAMAR HARDY, Corporation Counsel, Municipal Building, Borough of Manhattan, New York City. n13,23

In the Matter of the Application of The City of New York, relative to acquiring title in fee, wherever the same has not been heretofore acquired, to the lands, tenements and hereditaments required for the opening and extending of TROY AVENUE, from Crown street to Holy Cross Cemetery; EAST 45TH STREET, from Rutland road to Holy Cross Cemetery; EAST 46TH STREET, from Rutland road to Holy Cross Cemetery; and SENECA AVENUE, from the old City Line to the southerly line of Canarsie Lane, and from a line distant 321.58 feet south of Avenue F to the unnamed street located northerly from and adjoining the right of way of the Long Island Railroad, in the 24th and 29th Wards, Borough of Brooklyn, The City of New York.

NOTICE IS HEREBY GIVEN THAT THE supplemental and additional bill of costs, charges and expenses incurred by reason of the proceedings in the above entitled matter will be presented for taxation to one of the Justices of the Supreme Court of the State of New York, Second Department, at a Special Term thereof, to be held at the Garfield Building, No. 26 Court street, in the Borough of Brooklyn, in the City of New York, on the 27th day of November, 1917, at 10 o'clock in the forenoon of that day, or as soon thereafter as Counsel can be heard thereon; and that the said supplemental and additional bill of costs, charges and expenses has been deposited in the office of the Clerk of the County of Kings, there to remain for and during the space of ten days, as required by law.

Dated, New York, November 13, 1917.
FRANCIS STOCKTON MCKENNEY, WM. H. TAYLOR, WILLIAM MCKENNEY, Commissioners of Estimate; WILLIAM MCKENNEY, Commissioner of Assessment.

ANDREW C. TROY, Clerk. n13,23

Hearings on Qualifications.

In the Matter of the Application of The City of New York, relative to acquiring title, wherever the same has not been heretofore acquired for the same purpose in fee, to the real property required for the opening and extending of FIFTH AVENUE, from Grand street to Juniper avenue, subject to the easements of the New York Connecting Railroad Company, in the Second Ward, Borough of Queens, City of New York.

NOTICE IS HEREBY GIVEN THAT BY AN order of the Supreme Court of the State of New York, Second Judicial District, dated October 26, 1917, and duly entered and filed in the office of the Clerk of the County of Queens on November 1, 1917, George E. Polhemus, James C. Archer and John J. Bliss were appointed Commissioners of Estimate in the above entitled proceeding, and that in and by the said order George E. Polhemus was appointed the Commissioner of Assessment.

NOTICE IS HEREBY FURTHER GIVEN that, pursuant to the statutes in such cases made and provided, the said George E. Polhemus, James C. Archer and John J. Bliss will attend at a Special Term for the hearing of motions, held at Trial Term, Part I, of the Supreme Court of the State of New York, Second Judicial District, in and for the County of Queens, at the County Court House, in the Borough of Queens, in the City of New York, on the 20th day of November, 1917, at the opening of the Court on that day, or as soon thereafter as Counsel can be heard thereon, for the purpose of being examined under oath by the Corporation Counsel of The City of New York, or by any other person having any interest in the said proceeding, as to their qualifications to act as such Commissioners.

Dated, New York, November 8, 1917.

LAMAR HARDY, Corporation Counsel, Municipal Building, Borough of Manhattan, City of New York. n8,19

City of New York. Such cash or certified check shall not be enclosed in the envelope with the proposed bid, but must be handed to the official who receives the bid, for examination and approval, before accepting the bid.

All such deposits, except that of the successful bidder, will be returned after the award of the privilege. The amount deposited by the successful bidder will be retained and credited on account of rent due during the last part of the term for which the privilege is granted. In case the successful bidder does not execute the agreement for maintaining the stand when so directed, then such deposit shall be forfeited to the City.

No bid shall be received from any one who is a delinquent on any lease from the City, and no bid shall be accepted from any person who is in arrears to the City upon debt or contract or is a defaulter as surety or otherwise on any obligation to the City as provided by law.

The site upon which the stand is located is shown on drawing No. 5037. At no time are sales to be made through the westerly side of the stand.

The owner of the existing stand at the site has advised the Commissioner of Plant and Structures that he will sell the stand to the successful bidder for the sum of \$100.00. The said existing stand is not purchased by the successful bidder, the stand to be erected by him must be approved by the Commissioner of Plant and Structures. The stand shall become the property of the City at the termination of the lease.

The lessee shall make all necessary repairs to the stand, but no alterations or improvements shall be made to the stand without the written consent and approval of the Commissioner of Plant and Structures.

In the event of the failure of the lessee to comply with all the requirements of the agreement, any moneys deposited by him with the City shall be forfeited and all rights which he may claim to have in the stand shall be forfeited.

The lessee shall comply with the rules and regulations of the City and State Departments having jurisdiction over the premises.

The Commissioner of Plant and Structures reserves the right to reject any and all bids if he deems it to be in the interest of the City so to do.

F. J. H. KRACKE, Commissioner.

Dated, Nov. 15, 1917. n17,30

DEPARTMENT OF HEALTH.

Proposals.

SEALED BIDS WILL BE RECEIVED BY the Board of Health of the Department of Health, Centre and Walker sts., Manhattan, until 10.30 a. m., on

TUESDAY, NOVEMBER 27, 1917.

FOR FURNISHING AND DELIVERING CROCKERY, GLASSWARE AND KITCHEN UTENSILS FOR THE STAFF HOUSE AND NURSES' HOME, ON THE GROUNDS OF THE WILLARD PARKER HOSPITAL, FOOT OF E. 16TH ST., BOROUGH OF MANHATTAN.

The time for the completion of the work and the full performance of the contract will be 90 consecutive calendar days.

No bond will be required with the bid, but will be required upon awarding of the contract, in an amount equal to 30 per cent. of the contract.

The bid, however, must be accompanied by a deposit of an amount of not less than 1% per cent. of the amount of the bid.

Bids will be compared and contracts if awarded, will be awarded to the lowest bidder on each class or item as indicated in the schedule.

Blank forms for the above contract and further information may be obtained at the office of the Chief Clerk of the Department of Health, Centre and Walker sts., Manhattan.

HAVEN EMERSON, M. D., President; ALFRED E. SHIPLEY, Secretary.

Dated, Nov. 15, 1917. n15,27

See General Instructions to Bidders on last page, last column, of the "City Record."

NOTICE TO BIDDERS AT SALES OF OLD BUILDINGS, ETC.

TERMS AND CONDITIONS UNDER WHICH BUILDINGS, ETC., WILL BE SOLD FOR REMOVAL FROM CITY PROPERTY.

THE BUILDINGS AND APPURTENANCES thereto will be sold to the highest bidder, who must pay cash or certified check, drawn to the order of the Comptroller of The City of New York, and must also give a certified check or cash in half the amount of the purchase price as security for the faithful performance of the terms and conditions of the sale. Where the amount of the purchase price does not equal or exceed the sum of \$50, the sum of \$50 will be the amount of the security to be deposited. This security may at any time after the expiration of the contract period be applied by the City to the cost of completing any of the work required under the contract, but unfinished at the expiration of the contract period.

The purchaser shall not leave, occupy, cause or permit the building or buildings, etc., purchased by him to be used or occupied for any purpose other than that of their speedy removal, nor shall he collect any rental or other revenue for the use of either the land or the buildings, etc., situated thereon. The breach of either or any of these conditions shall forthwith void the sale and cause immediate forfeiture of the purchase money and the security deposited for the faithful performance of the conditions of the sale. The placing therein by any tenant, free, for rent or otherwise, excepting the necessary watchmen or the workmen engaged in the actual demolition thereof, shall of itself be a breach of the above conditions of sale.

The sale will be as of the condition of the property on date of delivery thereof to the purchaser. The City of New York will not be responsible for any change or loss which may occur in the condition of the buildings, or their appurtenances, between the time of the sale thereof and the time of delivering possession to the purchaser, after being properly vacated of all tenants. The sale and delivery to purchaser will be made as nearly together as the circumstances of vacating the structures of their tenants will permit.

All the material of buildings, sheds, walks, structures and cellars of whatsoever nature, with their exterior and interior fixtures, appurtenances and foundations of all kinds, except the exterior walls of the buildings and their foundations, and the sidewalks and curb in front of said buildings, extending within the described area, shall be torn down and removed from the premises. None of the dirt, debris or waste resulting from demolition shall be allowed to remain on the premises, except old mortar or plaster only, which may be left, but not higher at any point than two feet below the curb opposite that point. The exterior walls and their foundations shall be taken down only to a plane whose elevation shall be the level of the curb in front of the building. Where there is no curb the elevation of the surrounding ground shall be considered curb level. All wells, cesspools, sinks, etc., existing on the property must be filled to the level of the surrounding ground with clean earth.

The purchaser at the sale shall also withdraw and remove all abandoned water taps and old service mains, and in place thereof cause to be inserted a brass plug in the main water pipe in the street, in compliance with the rules and regulations of the Department of Water Supply, Gas and Electricity, and furnish the Department of Finance with a certificate from the Department of Water Supply, Gas and Electricity that this has been performed.

The purchaser at the sale shall also remove all house sewer connections to the main sewer in the street and the openings of the main sewer in street shall be properly closed in compliance with the directions of the Bureau of Sewers in the Borough in which the buildings are situated, and furnish the Department of Finance with a certificate from the Bureau of Sewers that the work has been properly performed.

The permit for all opening in the street to be obtained by and at the expense of the purchaser of the building.

Failure to remove said buildings, appurtenances, or any part thereof, within thirty days from the day of possession will work forfeiture

of ownership of such buildings, appurtenances or portions as shall then be left standing, together with all moneys paid by said purchaser on account thereof at the time of the sale, and the bidder's assets to the above conditions being understood to be implied by the act of bidding, and The City of New York will, without notice to the purchaser, cause the same to be removed and the cost and expense thereof charged against the security above mentioned.

The work of removal must be carried on in every respect in a thorough and workmanlike manner, and must be completed within thirty days from the date of possession, and the successful bidder will provide and furnish all materials of labor and machinery necessary thereto, and will place proper and sufficient guards and fences warning signs by day and night for the prevention of accidents, and will indemnify and save harmless The City of New York, its officers, agents and servants, and each of them, against any and all suits and actions, claims and demands of every name and description brought against it, them or any of them, and against and from all damage and costs to which it, they or any of them be put by reason of injury to the person or property of another, resulting from negligence or carelessness in the performance of the work, or in guarding the same, or from any improper or defective materials or machinery, implements or appliances used in the removal of said buildings.

Where party walls are found to exist between buildings purchased by different bidders, the materials of said party walls shall be understood to be equally divided between the separate purchasers.

Party walls and fences, when existing against adjacent property not sold, shall not be taken down. All furnishings, plaster, chimney, projecting brick, etc., on the faces of such party walls are to be taken down and removed. The walls shall be made permanently self-supporting, beam holes, etc., bricked up, and the wall pointed and made to exclude wind and rain and present a clean exterior. The roofs and adjacent buildings shall be properly flashed and painted and made watertight where they have been disturbed by the operations of the Contractor.

"No buildings, parts of buildings, fixtures or machinery sold for removal under these terms and conditions shall in any case be relocated or re-erected within the lines of any proposed street or other public improvement, and if any such buildings, parts of buildings, fixtures or machinery, etc., shall be relocated or re-erected within the lines of any proposed street or other public improvement, title thereto shall thereupon become vested in The City of New York and a resale at public or private sale may be made in the same manner as if no prior sale thereof had been made."

The Comptroller of The City of New York reserves the right on the day of sale to withdraw from sale any of the buildings, parts of buildings and machinery included therein, or to reject any and all bids, and be it further

Resolved, That while the said sale is held under the supervision of the Commissioners of the Sinking Fund, the Comptroller is authorized to cause the sale to be advertised and to direct the sale thereof as financial officer of the City.

NOTICE TO CONTRACTORS.

GENERAL INSTRUCTIONS TO BIDDERS ON WORK TO BE DONE FOR, OR SUPPLIES TO BE FURNISHED TO THE CITY OF NEW YORK.

The person or persons making a bid for any service, work, materials or supplies for The City of New York, or for any of its departments, bureaus or officers, shall furnish the same in a sealed envelope, indorsed with the title of the supplies, materials, work or services for which the bid is made, with his or their name or names and the date of presentation to the President or Board or to the head of the Department at his or its office, on or before the date and hour named in the advertisement for the same, at which time and place the bids will be publicly opened by the President or Board or head of said Department and read, and the award of the contract made according to law as soon thereafter as practicable.

Each bid shall contain the name and place of residence of the person making the same, and the names of all persons interested with him therein, and, if no other person be so interested, it shall distinctly state that fact; also that it is made without any connection with any other person making a bid for the same purpose, and is in all respects fair and without collusion or fraud, and that no member of the Board of Aldermen, head of a department, chief of a bureau, deputy thereof, or clerk therein, or other officer or employee of The City of New York is, shall be, or become interested, directly or indirectly, as contracting party, partner, stockholder, surety or otherwise in or in the performance of the contract, or in the supplies, work or business to which it relates, or in any portion of the profits thereof. The bid must be verified by the oath, in writing, of the party or parties making the bid that the several matters stated therein are in all respects true.

No bid will be considered unless as a condition precedent to the reception or consideration of such bid, it be accompanied by a certified check upon one of the State or National banks or trust companies of The City of New York, or a check of such bank or trust company signed by a duly authorized officer thereof, drawn to the order of the Comptroller, or money or corporate stock or certificates of indebtedness of any nature issued by The City of New York, which the Comptroller shall approve as of equal value with the security required in the advertisement to the amount of not less than three per cent. nor more than five per centum of the amount of the bond required, as provided in section 420 of the Greater New York Charter.

All bids for supplies must be submitted in duplicate.

The certified check or money should not be enclosed in the envelope containing the bid, but should be either enclosed in a separate envelope addressed to the head of the Department, President or Board, or submitted personally upon the presentation of the bid.

For particulars as to the quantity or quality of the supplies, or the nature and extent of the work, reference must be made to the specifications, schedules, plans, etc., on file in the said office of the President, Board or Department.

No bid shall be accepted from or contract awarded to any person who is in arrears to The City of New York upon debt or contract, or who is a defaulter as surety or otherwise, upon any obligation of the City.

The contract must be bid for separately. The right is reserved in each case to reject all bids if it is deemed to be for the interest of the City so to do.

Bidders will write out the amount of their bids in addition to inserting the same in figures.

Bidders are requested to make their bids upon the blank forms prepared and furnished by the City, a copy of which, with the proper envelope in which to inclose the bid, together with a copy of the contract, including the specifications, in the form approved by the Corporation Counsel, can be obtained upon application therefor at the office of the Department for which the work is to be done or the supplies are to be furnished. Plans and drawings of construction work may be seen there.