

THE CITY RECORD.

VOL. XLIII. NUMBER 12946.

NEW YORK, SATURDAY, DECEMBER 11, 1915.

PRICE, 3 CENTS.

THE CITY RECORD.

OFFICIAL JOURNAL OF THE CITY OF NEW YORK.

Published Under Authority of Section 1526, Greater New York Charter, by the

BOARD OF CITY RECORD.

JOHN PURROY MITCHEL, MAYOR.

LAMAR HARDY, CORPORATION COUNSEL.

WILLIAM A. PRENDERGAST, COMPTROLLER.

DAVID FERGUSON, SUPERVISOR.

Supervisor's Office, Municipal Building, 8th floor.

Published daily, at 9 a. m., except legal holidays, at Nos. 96 and 98 Reade street (north side), between West Broadway and Church street, New York City.

Subscription, \$9.10 per year, exclusive of supplements. Daily issue, 3 cents a copy. SUPPLEMENTS: Civil List (containing names, salaries, etc., of the City employees), Two Dollars; Official Canvass of Votes, 10 cents; Registry Lists, 5 cents each assembly district; Law Department Supplement, 10 cents; Annual Assessed Valuation of Real Estate, 25 cents each section; postage prepaid.

ADVERTISING: Copy for publication in the City Record must be received at least TWO (2) days before the date fixed for the first insertion; when proof is required for correction before publication, copy must be received THREE (3) days before the date fixed for the first insertion. COPY for publication in the corporation newspapers of Brooklyn must be received at least THREE (3) days before the date fixed for the first insertion.

Entered as Second-class Matter, Post Office at New York City.

TABLE OF CONTENTS.

Aldermen, Board of—	Finance, Department of—
Public Hearing by the Committee on	Vouchers Received December 10, 1915
General Welfare	9297
Assessors, Board of—	Warrants Made Ready for Payment
Completion of Assessments	December 10, 1915
9307	9297
Notice to Present Claims for Damages	Fire Department
Bellevue and Allied Hospitals; Bridges,	Abstracts of Transactions from No-
Correction, Fire, Health, Depart-	vember 3 to 20, 1915
ments of; Park Board; Police;	9303
Public Charities, Street Cleaning,	Health, Department of—
Water Supply, Gas and Electric-	Proposals
ity, Departments of—	9314
9305	Report for Week Ending December 4,
Bellevue and Allied Hospitals; Correction,	1915
Docks and Ferries, Fire; Parks,	9302
Manhattan and Richmond; Parks,	Instructions to Bidders for Work to Be
Brooklyn; Police, Public Char- ities, Water Supply, Gas and Electricity, Departments of—	Done or Supplies to Be Furnished...
9306	9316
Proposals	Manhattan, Borough of—
9305	Proposals
Bellevue and Allied Hospitals; Public	9310
Charities, Correction, Departments	Report for Week Ended November 20,
of—	1915
9306	9302
Proposals	Municipal Civil Service Commission—
9306	Eligible List Promulgated December 8,
Bellevue and Allied Hospitals; Public	1915
Charities, Correction, Departments	9297
of—	9307
9306	Notices of Examinations
Proposals	9316
9306	Notice to Bidders at Sales of Old Build-
Bellevue and Allied Hospitals; Public	ings, etc.
Charities, Correction, Health, De-	9303
partments of—	Official Directory
9306	9315
Proposals	Parks, Department of—
9305	Proposals
Board Meetings	9315
9305	Sales of Privileges
Bronx, Borough of—	9315
Proposals	Police Department—
9306	Owners Wanted for Unclaimed Prop-
Brooklyn, Borough of—	erty
Proposals	9314
9311	Public Charities, Department of—
Local Board Meetings	Proposals
9312	9305
Proposals	Public Service Commission, First District—
9302	Published Notice of Hearing
Changes in Departments, etc.	9307
9302	Queens, Borough of—
City Court of the City of New York—	Local Board Meetings
Assignments of Terms and Justices	9306
for the Year 1916	Revision of Assessments, Board of—
9303	Proceedings at Meetings Held No-
City Record, Board of—	vember 11 and December 9, 1915
Proposals	9301
9306	Richmond, Borough of—
Correction, Department of—	Proposals
9308	9314
Proposals	Street Cleaning, Department of—
9310	Proposals
Docks and Ferries, Department of—	9306
Proposals	Supreme Court, First Department—
9311	Application
Public Notice of Unclaimed Trucks,	9315
Wagons, etc.	Filing Bill of Costs
9311	9315
Education, Department of—	Filing Preliminary Abstracts
Proposals	9315
9310	Supreme Court, Second Department—
Estimate and Apportionment, Board of—	Application to Amend Proceedings...
Notice of Public Hearings, Franchise	9316
Matters	Filing Bill of Costs
9313	9316
Notice of Public Hearings, Public Im-	Filing Final Reports
provement Matters	9316
9312	Filing Preliminary Abstracts
Finance, Department of—	9316
Confirmation of Assessments	Hearings on Qualifications
9308	9316
Corporation Sales of Buildings	Supreme Court, Ninth Judicial District—
9309	Application for Appointment of Com-
Corporation Sales of Real Estate	missioner
9309	9316
Interest on City Bonds and Stock	Water Supply, Gas and Electricity, Depart-
9308	ment of—
Notice of Sales of Tax Liens	Proposals
9310	9305
Sureties on Contracts	
9310	

BOARD OF ALDERMEN.

Public Hearing by Committee on General Welfare.

THE COMMITTEE ON GENERAL WELFARE of the Board of Aldermen will hold a public hearing in the Aldermanic Chamber, City Hall, Borough of Manhattan, on FRIDAY, DECEMBER 17, 1915, at the hours specified, on the following matters:

2 P. M.

No. 2168. An ordinance amending an ordinance relating to motion picture exhibitions.

No. 2237. An ordinance providing for examination and license fees for motion picture apparatus operators.

(No. 2168 may be found in the minutes of the Board published in the CITY RECORD of November 18, 1915. No. 2237 may be found in the minutes published in the CITY RECORD December 9, 1915.)

2.30 P. M.

No. 2238. An ordinance amending the Code relating to pawnbrokers.

(This proposed ordinance may be found in the minutes of the Board published in the CITY RECORD of December 9, 1915.)

3 P. M.

No. 2186. An ordinance amending the Code relating to dealers in secondhand articles.

Nos. 2235 and 2236. Ordinances relating to public porters.

(No. 2186 may be found in the minutes of the Board published in the CITY RECORD November 26, 1915. Nos. 2235 and 2236 may be found in the minutes published in the CITY RECORD December 9, 1915.)

All persons interested are invited to attend.

d11,17 P. J. SCULLY, City Clerk and Clerk of the Board of Aldermen.

MUNICIPAL CIVIL SERVICE COMMISSION.

Eligible List Promulgated December 8, 1915.

Physician (Clinic).

1. Dwight C. Martin, 188 Claremont Avenue, 86.50.
2. Walter D. McLaren, 711 Beverly Road, Brooklyn, 84.50.
3. Gustav F. Boehme, Jr., 220 Audubon Avenue, 84.
4. Ambrose A. Scoulers, 755 Macon St., Brooklyn, 82.50.
5. William H. Boese, 531 West 143rd St., 82.50.
6. Adolph Jacoby, 1141 Fox St., 82.50.
7. Harry Hausman, 737 E. 5th St., 82.50.
8. Arthur L. Carroll, 188 Adelphi St., Brooklyn, 82.
9. Louis Korowitz, 13 St. Marks Place, 82.
10. Berton Lattin, 115 E. 71st St., 81.50.
11. Anna E. Ray Robinson, 1818 71st St., Brooklyn, 81.
12. Charles H. Nammack, 42 East 29th St., 80.50.

13. Benno M. Wronker, 296 Central Park West, 80.
14. Maxwell H. Kaiden, 1200 Hoe Avenue, Bronx, 79.50.
15. Henry Eichel, 54 West 119th St., 79.50.
16. Theodore L. Hein, 6 West 107th St., 79.
17. Harry Lowens, 303 St. Anns Avenue, 79.
18. Joseph A. Hyams, 409 E. 118th St., 79.
19. Elliott C. Burrows, 17 E. 38th St., 78.50.
20. Geo. E. Brockway, 150 Lafayette Avenue, Brooklyn, 78.50.
21. Max Wender, 1854 7th Avenue, 78.50.
22. Richard M. Mills, 1983 Bedford Avenue, Brooklyn, 78.50.
23. Herbert W. Enoheimer, 251 West 92d St., 78.50.
24. Fred A. Deal, 38 Fort Washington Avenue, 78.
25. David B. Blumstein, 19 West 102d St., 78.
26. David Greenberg, 826 Fox St., Bronx, 78.
27. William Wovsehlin, 1001 E. 167th St., Bronx, 78.
28. Joseph C. Lanzetta, 318 E. 116th St., 77.50.
29. Milton A. Lampert, 73 Chester St., Brooklyn, 77.50.
30. Joseph Di Rocco, 210-4 Mott St., 77.50.
31. Russell P. Morrison, 299 Bridge St., Brooklyn, 77.50.
32. Ransom S. Robertson, 92 Decatur St., Brooklyn, 77.50.
33. Isidor Krauss, 871 Tiffany St., 77.
34. Max Schultz, 1492 Eastern Parkway, Brooklyn, 77.
35. Myron L. Morris, 557 West 148th St., 77.
36. Samuel A. Moss, 312 Madison St., 77.
37. Max S. Ittelson, 470 51st St., Brooklyn, 77.
38. Max M. Fladen, 16 E. 7th St., 77.
39. Rufus E. Stetson, 719 St. Nicholas Avenue, 76.50.
40. Harry M. Greenwald, 303 Ditmas Avenue, Brooklyn, 76.50.
41. Isador W. Kahn, 241 West 112th St., 76.
42. Walter E. Hayes, 543 West 146th St., 75.50.
43. Maurice F. Lautman, 24 West 59th St., 75.50.
44. Arthur C. Holzman, 314 Sumner Avenue, Brooklyn, 75.50.
45. Louis B. Goldberger, 863 Kelly St., Bronx, 75.
46. Edgar M. Wolf, 1383 Lexington Avenue, 75.
47. Leon E. Lesser, 28 Douglass St., Brooklyn, 75.
48. James D. Benjamin, 475 Hudson St., 74.50.
49. Louis Fichter, 562 West 148th St., 74.50.
50. Vincenzo Pascale, 19 King St., 74.
51. Luvia M. Willard, 76 Herriman Ave., Jamaica, 74.
52. Joseph Blinder, 8669 Bay 24th St., Brooklyn, 73.50.
53. Louis Sheinman, 944 Ladus St., 73.50.
54. Louis E. Klingon, 158 E. 81st St., 73.
55. Ruth J. Crasson, 492 Kosciuszko St., Brooklyn, 73.
56. Louis Berlin, 469 45th St., Brooklyn, 72.50.

DEPARTMENT OF FINANCE.

WARRANTS MADE READY FOR PAYMENT IN DEPARTMENT OF FINANCE FRIDAY, DECEMBER 10, 1915.

Below is a statement of warrants made ready for payment on the above date, showing therein the Department of Finance voucher number, the dates of the invoices or the registered number of the contract, the date the voucher was filed in the Department of Finance, the name of the payee and the amount of the warrant.

Where two or more bills are embraced in the warrant, the dates of the earliest and latest are given, excepting that, when such payments are made under a contract, the registered number of the contract is shown in the place of the second invoice date.

Where the word "final" is shown after the name of the payee, payment will not be made until thirty days after the completion and acceptance of the work, but all of the other warrants mentioned will be forwarded through the mail unless some reason exists why payment is to be made in person, in which event written notice will be promptly given to the claimant.

In making a written or verbal inquiry at this office for any of the above mentioned warrants, it is requested that reference be made by the Department of Finance voucher number.

WILLIAM A. PRENDERGAST, Comptroller.

Finance Voucher No.	Invoice Dates or Contract Number.	Received in Department of Finance.	Name of Payee.	Amount.
139457			Art Commission. John Q. Adams, Assistant Secretary...	\$60 00
138415	11-17-15		Commissioners of Accounts. 11-26-15 Harvey Husted	\$11 90
141824	11-18-15		Department of Bridges. 12- 7-15 The Draper Mfg. Co.	\$3 56
141826	11-17-15		12- 7-15 L. C. Underhill & Co.	12 00
141265	10- 8-15		Bellevue and Allied Hospitals. 12- 6-15 George Tiemann & Co.	\$3 50
141701	11-30-15		Board of Coroners. 12- 7-15 E. Neumann & Sons	\$11 25
141702	12- 4-15		12- 7-15 Richmond Borough Garage	13 80
140651	12- 1-15		12- 3-15 The Morey La Rue Laundry Co.	1 00
8727	11- 5-15		County Court, Bronx County. 11- 6-15 Robert Hamburger	\$66 50
129652			City Magistrates' Courts. Powers Accounting Machine Co.	\$118 50
141561			County Court, New York County. 12- 6-15 H. D. Marsh	\$17 22
141557	7-11-15		12- 6-15 National District Telegraph Co.	42 00
141551	10- 5-15		12- 6-15 R. V. Davis	14 31
141550	10- 2-15		12- 6-15 Underwood Typewriter Co., Inc.	50
141549			12- 6-15 R. V. Davis	2 38
141709			Supreme Court. Charles J. Schneller	\$10 00
140821	11-29-15		County Clerk, Bronx County. 12- 3-15 The Lester Co.	\$4 45
140822	11-29-15		12- 3-15 The Lester Co.	8 00
141553			College of the City of New York. 12- 6-15 The Western Union Telegraph Co.	\$1 85
141554	10-31-15		12- 6-15 Postal Telegraph Cable Co.	2 76
141552	9-30-15		12- 6-15 Postal Telegraph Cable Co.	2 49
141526		41621	12- 6-15 New York Telephone Co.	43 26
141525		41621	12- 6-15 New York Telephone Co.	55 32
141548	10-20-15		12- 6-15 R. V. Davis	1 50
138824	10-18-15 11-17-15		Board of City Record. 11-27-15 M. B. Brown Printing & Binding Co. ...	\$3,700 98
138831	11- 5-15 11-17-15		11-27-15 The J. W. Pratt Co.	414 72
138830A	11- 5-15 11-17-15		11-27-15 The J. W. Pratt Co.	410 78
138830	10-23-15 11-17-15		11-27-15 The J. W. Pratt Co.	814 07
138828	10-18-15 11-13-15		11-27-15 William Bratter & Co.	1,557 50
138829	11- 5-15 11-16-15		11-27-15 William Bratter & Co.	169 90
138833	10-30-15 11-15-15		11-27-15 M. B. Brown Printing & Binding Co. ...	270 56
138825	10-28-15 11-15-15		11-27-15 M. B. Brown Printing & Binding Co. ...	477 61
138821	10-29-15 11-12-15		11-27-15 M. B. Brown Printing & Binding Co. ...	252 87
138823	11- 3-15 11-15-15		11-27-15 M. B. Brown Printing & Binding Co. ...	3,002 59
138822			Clarence S. Nathan, Inc.	407 00

Finance Voucher No.	Invoice Dates or Contract Number.	Received in Depart- ment of Finance.	Name of Payee.	Amount.	Finance Voucher No.	Invoice Dates or Contract Number.	Received in Depart- ment of Finance.	Name of Payee.	Amount.	
Department of Correction.										
141066	10-30-15	40555	12- 4-15 William Farrell & Son	\$13 98	141587	7-12-15	12- 7-15	M. J. Tobin	3 62	
141476	8-12-15	9-21-15	12- 6-15 Manhattan Electrical Supply Co.	17 00	141589	10- 4-15	12- 7-15	A. Vivack	5 00	
141475	10-16-15		12- 6-15 Fiske Bros. Refining Co.	5 00	141620	9-30-15	12- 7-15	The Jamieson & Bond Co.	30 00	
141478			George Murphy, Inc.	72 66	141224	10-21-15	12- 6-15	William J. Olvany	13 90	
141714	10-30-15		12- 7-15 M. Reidy	25 80	141223	10-16-15	12- 6-15	Pitts & Kitts Mfg. & Supply Co.	15 00	
141712	10-30-15		12- 7-15 Kipp Wagon Co.	12 60	141222	10-19-15	12- 6-15	F. J. McCarragher	15 16	
141707			Otis Elevator Co.	90 60	139730	10-14-15	41710	12- 1-15	Gottesman & Reiter	62 20
141706	10-23-15		12- 7-15 Standard Oil Co. of New York	8 10	141690	10- 1-15	41458	12- 7-15	Robert C. Burlando	68 60
141704	10-30-15		12- 7-15 The Frank Richard & Gardner Co.	6 40	141601			12- 7-15	James F. McManus, Chief Attendance Officer	135 25
141705	11-11-15		12- 7-15 Singer Sewing Machine Co.	75	141602			12- 7-15	James F. McManus, Chief Attendance Officer	36 85
141470	9-30-15		12- 6-15 Sternberg Motor Truck Co.	85	141166		41645		D. Appleton & Co.	5 60
141468	10-29-15		12- 6-15 The Tabulating Machine Co.	20 00	141161	8-26-15	41639	12- 6-15	Ginn & Co.	1 52
141467	10-31-15		12- 6-15 The Mutual Towel Supply Co.	4 35	141584	8- 2-15		12- 7-15	International Time Recording Co. of New York	4 40
141481	10-20-15		12- 6-15 Wilson Stamp Co.	25	141586	9-17-15		12- 7-15	American Book Co.	48 00
141482	11- 8-15		12- 6-15 J. B. Greenhut Co.	6 25	141585	8-26-15		12- 7-15	The Baker & Taylor Co.	2 85
141721	12- 3-15		12- 7-15 Andrew Reaney	16 00	141216	9-28-15		12- 6-15	The Kennedy Valve Mfg. Co.	15 90
141718	10-31-15		12- 7-15 Excelsior Stable Co.	68 00	141217	9-30-15		12- 6-15	H. T. Dakin	7 32
141717	10-31-15		12- 7-15 Durkin & Ryan	24 00	141218	9-29-15		12- 6-15	G. T. Montgomery	16 40
141716	10-30-15		12- 7-15 C. J. Chapman	8 00	141617				S. J. Ellsworth	14 65
141480	8-28-15	10- 8-15	12- 6-15 Standard Oil Co. of New York	45 36	141193	9-24-15		12- 6-15	McCann & Sullivan	18 38
141765	10-23-15		12- 7-15 Nason Manufacturing Co.	70 40	141615	10-27-15		12- 7-15	Lavinia H. Kaul	2 15
141766	8-20-15		12- 7-15 E. F. Keating Company	4 32	141614	5-28-15		12- 7-15	John Wanamaker, New York	25 90
141484	10- 6-15		11- 6-15 Agent and Warden of Auburn Prison	4 00	140972	9-23-15	9-24-15	12- 3-15	Mitchell-Farrell-Adrian, Inc.	71 77
141483	10-27-15		12- 6-15 Library Bureau	6 00	140632	10-14-15	10-19-15	12- 3-15	B. E. Gfroerer	75 97
141465	10-11-15		12- 6-15 Burns Bros.	13 50	140592	9- 7-15		12- 3-15	H. Pfund	44 32
141711	11- 1-15		12- 7-15 Arthur Grolz	15 00	141631	6-14-15	39289	12- 7-15	The Macmillan Co.	6 07
141469			12- 6-15 Municipal Garage	40 97	141097	4- 4-15	41491	9-27-15	Syndicate Trading Co.	23 52
141474	11- 3-15		12- 6-15 Thomas C. Dunham	7 22	141101	4- 4-15	41533	9-27-15	Kolesch & Co.	72 55
141748	6-26-15		12- 7-15 Annin & Co.	14 95	41261	9- 5-15		12- 4-15	S. B. Kraus	3 05
141729			12- 7-15 C. H. Zimmermann	24 00	141081	9-21-15	41217	12- 4-15	Stanley & Patterson, Inc.	20 15
141732	10-30-15		12- 7-15 Erie Railroad Co.	18 95	141100	4- 4-15	41221	10- 4-15	Theo. B. Thompson	42 24
141733	9-30-15		12- 7-15 New York Central R. R. Co.	4 81	141258		41631		Albert S. Smith	55 50
141735	9-30-15		12- 7-15 New York Central R. R. Co.	16 37	141107	4- 4-15	41245	7-12-15	The New Home Sewing Machine Co. .	18 50
District Attorney, Richmond County.										
141362			Underwood Typewriter Co., Inc.	75	141593	9-17-15		12- 7-15	Patterson Brothers	53
District Attorney, Kings County.										
137387	11-10-15		12- 8-15 John F. Tuomey	20 00	141604	9- 4-15		12- 7-15	The Garlock Packing Co.	1 68
District Attorney, New York County.										
10123			12- 8-15 Hillard Manufacturing Company	12 75	140620		43419	12- 3-15	Philp & Paul	98 00
10422			12- 8-15 Raymond G. Brown	150 00	141244	3- 2-15		12- 6-15	J. F. Valois	20 25
10421			12- 8-15 James H. Dawson	30 00	141245	5-29-15		12- 6-15	Sohmer & Co.	2 00
141364	12- 1-15		12- 6-15 Economy Clean Towel Supply Co.	10 50	141214	8-24-15		12- 6-15	American Radiator Co.	5 26
Department of Docks and Ferries.										
142203			12- 7-15 Brooklyn and Manhattan Ferry Com- pany	11,000 00	141213	9-30-15		12- 6-15	H. T. Dakin	13 97
Board of Elections.										
138873	11- 3-15		11-27-15 John J. Donovan	105 00	141963		12- 7-15	Esther A. Sherwood	29 70	
138872	11- 3-15		11-27-15 John H. Cottier	1,309 80	141562			American Surety Co. of New York .	5 00	
138871	11-16-15		11-27-15 The McMullan Trucking Co.	2,558 25	142653			Illinois Surety Co.	7 50	
138869	11- 4-15	11-17-15	11-27-15 North Side Storage Warehouse Co. .	728 64	142654			Illinois Surety Co.	7 50	
138870	11- 6-15		11-27-15 P. Belford & Son	2,641 75	141968		12- 7-15	Christine Herrmann	3 94	
138868	11- 4-15		11-27-15 John J. Shaughnessy	2,621 60	141969		12- 7-15	Anastasia Lauda	14 99	
138867	11- 4-15		11-27-15 I. Weissberger & Son	2,025 00	141970		12- 7-15	United Boroughs Realty Co.	28 30	
142067			12- 7-15 New York Telephone Co.	16 08	141971		12- 7-15	Grossman Bros. & Rosenbaum	13 66	
142066			12- 7-15 New York Telephone Co.	11 62	141972		12- 7-15	Angelo Covi	2 51	
Board of Estimate and Apportionment.										
442321			12- 7-15 Mrs. Mathilde C. Ford, Secretary	6 96	141973		12- 7-15	Jens Michael Jensen	29 70	
Department of Education.										
141163	9-18-15	41677	12- 6-15 Standard Scientific Company	10 00	141974		12- 7-15	Walter E. Hurley	53 06	
141108	9-27-15	41665	12- 4-15 Newson & Co.	12 00	141796	11-24-15		12- 7-15	Montgomery & Co.	28 08
141109	10- 1-15	41660	12- 4-15 A. J. Nystrom & Co., Inc.	22 42	142546		12- 8-15	S. H. Goodacre, Collector of City Revenue	30 63	
141110	9-28-15	41218	12- 4-15 Rauh Cutlery Co.	10 50	142482	11- 4-15	12- 8-15	Charles Jacobs	2 00	
141111	7-17-15	41681	12- 4-15 Henry Allen	4 05	141964		12- 7-15	John Bohata	19 50	
141115	7-17-15	42775	12- 4-15 Woldenberg & Schaar	7 30	141966		12- 7-15	N. Y. Life Insurance & Trust Co., as Trustees (of an undivided two-thirds interest)	464 06	
141112	10- 5-15	41674	12- 4-15 The Emil Greiner Co.	1 76	141967		12- 7-15	Nassau-Beekman Investing Co.	144 82	
141603		42650	12- 7-15 New York Telephone Company	2 56	142471	11- 5-15	12- 8-15	Harvard University Press	2 50	
141119		41183	E. Steiger & Co.	31 96	142544		12- 8-15	Frederick H. F. Ebstein, Receiver of Taxes	14 90	
141651	9-30-15	41699	12- 7-15 Geo. T. Montgomery	6 08	141965		12- 7-15	Julia Gall	13 65	
141635	5-14-15	39293	12- 7-15 Chas. Scribner's Sons	2 40	142478	11- 1-15	12- 8-15	The Citizens Water Supply Co.	48 39	
141625	8-10-15	39295	12- 7-15 American Book Company	6 52	142480	6- 3-15	12- 8-15	Consolidated Gas Co. of New York ..	2 33	
141159	9-24-15	41678	12- 6-15 Scientific Equipment Co.	2 38	142479	7-13-15	10-28-15	Consolidated Gas Co. of New York ..	15 52	
141123	9-27-15	41191	12- 4-15 Syndicate Trading Co.	11 50	142483	10-28-15	12- 8-15	Consolidated Gas Company	4 28	
141122	9- 1-15	41213	12- 4-15 Schieffelin & Co.	9 66	142484		12- 8-15	The Brooklyn Union Gas Co.	6 98	
141647	6-14-15	41175	12- 7-15 Bloomingdale Brothers	33 96	142481			Robert Holmes, Jr.	4 00	
141639	9-20-15	416	12- 7-15 Abraham & Straus	2 25	141446			L. M. Garlock Brown	77 58	
141640	9-20-15	416	12- 7-15 Abraham & Straus	32 60	141447		12- 6-15	The Apartfact Realty Co., Inc.	9 62	
141634	9-20-15	416	12- 7-15 Abraham & Straus	9 32	141448		12- 6-15	Emily M. Wheeler	2 28	
141633	9-20-15	416	12- 7-15 Abraham & Straus	11 66	141449		12- 6-15	Lawyers' Title & Trust Co.	2 21	
141641	9-20-15	416	12- 7-15 Abraham & Straus	4 85	142474		12- 8-15	Albert E. Hadlock	31 58	
141637	10- 6-15	427	12- 7-15 Ginn & Co.	8 64	142545		12- 8-15	Thomas J. Hogan, Clerk	6 40	
141591	5-12-15		12- 7-15 Keuffel & Esser Co.	18 20	141869		12- 7-15	Frank Boyle	260 28	
141592			12- 7-15 Tower Mfg. & Novelty Co.	3 60	141868		12- 7-15	Frank Boyle	200 00	
141219	4-30-15	39349	12- 6-15 The Kny-Scheerer Co.	76	141867		12- 7-15	Bronx Estates	106 25	
141590			E. B. Latham & Co.	1 74	141866		12- 7-15	August Buggeln	276 99	
138969		41340	11-27-15 Schoverling, Daly & Gales	589 50	141865		12- 7-15	Maria E. Bunz	1	

Finance Voucher No.	Invoice Dates or Contract Number.	Received in Depart- ment of Finance.	Name of Payee.	Amount.	Finance Voucher No.	Invoice Dates or Contract Number.	Received in Depart- ment of Finance.	Name of Payee.	Amount.
141872		12-7-15	Anna Bell and Mary Wagner.....	478 12				Board of Inebriety.	
141873		12-7-15	William Beck	203 96	139081	9-1-15.10-30-15	11-29-15	F. C. Raynor	66 51
141874		12-7-15	Joseph Barcel and Anna Barcel.....	150 00				Commissioner of Jurors, Queens County.	
141843		12-7-15	George Cornehl and Anna Cornehl....	53 12	139863	11-16-15	12-1-15	The Diamond Towel Supply Co.....	1 00
141851		12-7-15	Joseph Caroccio and Rosie Caroccio...	800 00	10397		12-8-15	Thomas F. Farrell	48 00
141852		12-7-15	Joseph Caroccio and Rosie Caroccio...	385 15	10392		12-8-15	John J. Gavin	36 00
141853		12-7-15	Vincenzina Carulo	73 04	10396		12-8-15	Stephen A. Reilly	33 00
141854		12-7-15	Mary Byrne	350 00	10393		12-8-15	William W. Baird	30 00
141855		12-7-15	Gustave Buschow and Elizabeth Bus- chow	88 98	10394		12-8-15	Frederick Rauppins	39 00
					10395		12-8-15	William T. Berlin	49 50
141856		12-7-15	Gustave Buschow	95 62				Commissioner of Jurors, Bronx County.	
141857		12-7-15	Gustave Buschow	600 00	141491		12-6-15	Frank B. Bower	75
141858		12-7-15	Terence Donohue	228 43				Law Department.	
141862			Augusta Buschow	273 48	142488	10-28-15	12-8-15	M. B. Brown Printing & Binding Co..	19 00
141861			Augusta Buschow	1,000 00	9836		11-27-15	B. H. Weisker	500 00
141839		12-7-15	Victoria D. Andrea	483 43	10433		12-8-15	Dr. Anna E. Martin King.....	50 00
141837		12-7-15	George Dannenfelser	398 43	10432		12-8-15	Harry E. Zittell	25 00
141836		12-7-15	Mary Byrne	571 09	138906	11-15-15	11-27-15	Queensboro Reporting Co.....	432 20
141862		12-7-15	Augusta Buschow	273 48	138905	11-15-15	11-27-15	Interborough Stenographic Co.....	687 17
141861		12-7-15	Augusta Buschow	1,000 00				Board of Parole.	
141860		12-7-15	George Dannenfelser	600 00	140166	11-22-15	12-2-15	Jordan's New York Carpet Cleaning Works, Inc.	2 10
141849		12-7-15	Joseph Cassillo	59 76				Bronx Parkway Commission.	
141845		12-7-15	Ellen E. Corbett.....	75 00	139394	11-6-15	11-29-15	Henry Moss & Co.....	21 40
141840		12-7-15	Elizabeth A. Cowan.....	450 00	139381	8-31-15	11-29-15	Westchester Fuel Co., Inc.....	41 15
141846		12-7-15	John H. Corkey, William A. Corkey and Mary S. Cahill.....	267 93	139373	10-29-15	11-29-15	Arthur T. Boddington Co., Inc.....	25 20
141844					140860	11-10-15	12-31-15	New York American	18 00
								Department of Parks.	
141842		12-7-15	Francis R. Cox	5,073 54	142126			Howard Mansfield, Treasurer, the Metropolitan Museum of Art	14 75
141841		12-7-15	Elizabeth A. Cowan.....	477 64			12-7-15	Charles Lanier, Treasurer of the American Museum of Natural History	15,010 61
141863		12-7-12	Otto Buschow	95 62	142124		12-7-15	Percy R. Pyne, Treasurer of the New York Zoological Society, New York Aquarium	1,283 72
141859		12-7-15	Fritz Doll and Helen Doll.....	292 18	142123			Police Department.	
142450			Asylum of the Sisters of St. Dominic..	9,159 40	138841	11-6-15	11-27-15	New York Sporting Goods Co.....	155 20
142451			Brooklyn Home for Consumptives.....	518 60	138839	11-6-15	11-27-15	Samuel Lewis	270 00
142452			Brooklyn Home for Consumptives.....	482 60	138834			Consolidated Coal Co.....	157 50
142453			Brooklyn Children's Aid Society.....	291 66				President of the Borough of Manhattan.	
142454			Brooklyn Eastern District Dispensary and Hospital	152 05	140332		12-2-15	Fitzgerald & Brennan	93 26
142455			Brooklyn Eastern District Dispensary and Hospital	715 40	140828	11-5-15	12-3-15	Merck & Co.....	60 00
142456			Brooklyn Eastern District Dispensary and Hospital	610 45	139913	10-1-15	12-1-15	The Aztec Asphalt Company, Inc....	37 50
142457			Hebrew Infant Asylum of the City of New York	4,960 28	140845	11-1-15	12-3-15	The Aztec Asphalt Company.....	12 90
142458			House of Mercy.....	797 81	140848	11-3-15	12-3-15	Leonard Thomas	9 40
142459			House of the Good Shepherd.....	3,192 87				President of the Borough of The Bronx.	
142460			Mission of the Immaculate Virgin for the Protection of Homeless and Desti- tute Children	17,406 26	141523		12-6-15	William A. Prendergast, Comptroller of The City of New York, Trustee for Account of Street Opening Fund.	510 24
142461			New York Hospital.....	809 78			12-6-15	A. P. Dienst Co., Inc.....	1 25
142462			New York Hospital.....	3,410 28	141543	11-17-15	12-6-15	Thomas J. Harton & Co.....	19 00
142468			St. Mary's General Hospital of the City of Brooklyn.....	2,693 84	141527	11-23-15	12-6-15	Tower Manufacturing & Novelty Co..	4 50
142464			St. Mary's General Hospital of the City of Brooklyn.....	2,638 11	141528	11-19-15	12-6-15	A. P. Dienst Co., Inc.....	31 42
142465			St. John's Long Island City Hospital..	422 40	141544	9-30-15.10-31-15	12-6-15	American Flag Company.....	6 21
142467			Williamsburgh Hospital	250 20	141538		12-6-15	The Linde Air Products Company....	2 50
142468			Williamsburgh Hospital	206 30	141529	11-11-15	12-6-15	Vacuum Oil Company.....	39 56
142466			St. John's Long Island City Hospital..	1,798 68	141530	11-18-15	12-6-15	Connelly Iron Sponge and Governor Co.	4 50
141424			Robert Jardine	14 00	141532	10-30-15	12-6-15	Stanley & Patterson, Inc.....	6 48
141440			Municipal Liens Co.....	538 36	141533	11-22-15	12-6-15	Keuffel & Esser Co.....	8 64
141875		12-7-15	Joseph Barcel & Anna Barcel.....	111 44	141534	11-22-15	12-6-15	Thomas J. Harton & Co.....	3 50
143259			Federal Reserve Bank of New York..	2,500,000 00	141535	11-23-15	12-6-15	A. P. Dienst Co., Inc.....	1 11
143200		12-9-15	Federal Reserve Bank of New York..	3,339 04	141536	10-30-15	12-6-15	The Asphalt Construction Co.....	67 61
143623			Henry M. Susswein, as Administrator of the goods, chattels and credits of Rosa Hermann Susswein, deceased...	13,449 82	141545		12-2-15	A. Rudolph	3 50
			Oscar Hermann	6,724 92	141546	11-30-15	12-6-15	A. Rudolph	60
143625			Chamberlain of The City of New York	12,893 75	141539	11-17-15	12-6-15	Ford Motor Co.	5 36
143624			Kate Brobusky	67 50				President of the Borough of Brooklyn.	
143610			Frank Triginelli	25 00	138883		11-27-15	John J. Guinan, or John C. Wait, Atty.	\$1,670 52
143608			John Skorodom	52 50	141061	9-11-15	12-3-15	Thomas F. Maher	5 35
143609			James G. Reynolds	30 00	141060	8-6-15	12-3-15	Fred. Hess	5 00
141883		12-6-15	Edward F. Linton	45 00	141063	11-6-15	12-3-15	William Johnson	8 00
154492		12-6-15			141062	10-20-15	12-3-15	Robert Young	8 00
			Fire Department.		138885		11-27-15	New York Telephone Co.....	150 65
141790			Eugene Dietzgen Co.....	\$3 05	138884			Thos. W. Wood's Sons, Inc.....	3,128 97
141787			The Lineograph Co.....	20 90	138880		11-27-15	Thomas E. O'Brien, Inc.....	1,196 80
141788	11-19-15	12-7-15	Tower Mfg. & Novelty Co.....	50	138881			Manufacturers-Citizens Trust Co. of Brooklyn, Assignee of Ulrich & Co....	475 40
141791	11-4-15	12-7-15	Keuffel & Esser Co.....	5 00	138882		11-27-15	Ridgewood National Bank, Assignee of Charles A. Myers Cont. Co.....	203 20
141792	11-10-15	12-7-15	Agent & Warden of Auburn Prison..	21 00	138879		11-20-15	Thomas E. O'Brien	287 14
141795	11-24-15	12-7-15	Scovill Mfg. Co.....	10 13	136402	11-3-15		Albro J. Newton Co.....	15 00
141801			Stewart Warner Speedometer Corp...	3 50				President of the Borough of Queens.	
141789	11-22-15	12-7-15	Crown Stamp Works	25	134686		11-17-15	Wm. J. Olvany	\$457 00
141793	11-11-15	12-7-15	Empire Rubber & Tire Co.....	24 86	141820	11-20-15	12-7-15	Elmhurst Coal Co.	14 00
141800	11-20-15	12-7-15	B. F. Goodrich Co.....	4 10	141511	10-30-15	12-6-15	Crescent Garage	6 05
141799	11-5-15	12-7-15	Detroit Cadillac Motor Car Co.....	6 50	141494	10-31-15	12-6-15	Jamaica Auto Garage	3 80
141802	11-15-15	12-7-15	Falls Tire Co.....	8 69	140979	11-18-15	12-3-15	Robt. A. Welcke	35 00
141030	10-8-15	11-3-15	Richard H. Lippincott, Jr.....	16 74	141495	11-15-15	12-6-51	John B. Reimer	27 50
138291			Samuel Wander	828 75	141813		12-7-15	Firestone Tire and Rubber Co., Inc...	20 05
140895	10-20-15	12-3-15	Coal Tar Product Co.....	5 15	141811	8-31-15	12-7-15	Duplicator Manufacturing Co.....	7 00
140903			Louis J. Bowers	61 00	141819	12-1-15	12-7-15	James Keily	10 50
140904	11-9-15	12-3-15	Philp & Paul	16 00	141808	11-15-15	12-7-15	The Long Island Railroad Co.....	10 00
140905	11-24-15	12-3-15	Berger Mfg. Co.....	19 00	141498	11-27-15	12-6-15	Oriental Rubber and Supply Co.....	8 00
140906	11-20-15	12-3-15	Abraham & Straus	12 00	141500	9-15-15	12-6-15	Ford Motor Company	10 50
140898	10-11-15	12-3-15	Underwood Typewriter Co.....	1 50	141501		12-6-15	Rumsey Pump and Machine Co.....	3 75
140899	10-26-15	12-3-15	Powell, Elliott Auto Repair Co.....	3 50	141504	2-12-15	12-6-15	The Long Island Hardware Co.....	6 00
140900	11-18-15	12-3-15	Meder-Staudt Co., Inc.....	11 50	141506	11-1-15	12-6-15	Lemmy Garage, Inc.	20 00
140893	11-19-15	12-3-15	Bosch Magneto Co.....	3 35	141507	11-1-15	12-6-15	Lemmy Garage, Inc.	20 00
140894	10-20-15	12-3-15	U. S. Roofing Co.....	35 00	141522		12-6-15	Thomas J. Lynch	5 43
140896	10-27-15	12-3-15	Stanley & Patterson	29 46	141509		12-6-15	Charles J. Brown	1 05
141803	10-31-15	12-7-15	Queens Borough Stables	15 00	141512	10-30-15	12-6-15	Crescent Garage	7 40
141804	10-30-15	12-7-15	Baker's Garage	15 00	141006		12-7-15	William J. Casey, Chief Clerk.....	110 85
141805	11-1-15	12-7-15	Cornell Motor Car Co.....	20 00	141508			Lemmy Garage, Inc.	40 00
141025	10-30-15	12-3-15	Montgomery & Co., Inc.....	12 91	141516		12-6-15	New York Telephone Co.....	7 56
127199		10-27-15	Geo. F. Driscoll Co.....	739 33				Public Service Commission.	
			Department of Health.		142340			Pennsylvania Tunnel and Terminal Railroad Co.....	\$29,196 55
140960	11-12-15	43004	A. Goldstein & Co.....	\$6 13	142341		12-7-15	The Long Island Railroad Co.....	3,637 93
140965	11-1-15	43381	Smith & Boullion	29 74				Department of Public Charities.	
140962	11-2-15	43379	L. Mundet & Son.....	53 25	122852	8-12-15	10-15-15	Bromley Merceles Mfg. Co.....	\$360 00
140961	9-8-15	43128	The Norwich Pharmacal Co.....	59 00	138503	10-25-15	11-26-15	The A. W. Burritt Co.....	517 40
140966	11-20-15	43376	Metropolitan Hospital Supply Co....	7 89	136823	7-21-15. 7-31-15	12-8-15	Bloomington Bros.	852 62
139127	11-1-15	43504	Sulzberger & Sons Company.....	95 78	140728	10-1-15	12-3-15	Hickey & Rogers	37 50
140945	11-8-15		Agent and Warden of Auburn Prison..	60 00	140770	9-11-15	12-3-15	John Greig	25 59
140946	11-8-15		American Saw Mill Machinery Co....	5 50	140697	9-30-15	12-3-15	Samuel E. Hunter	36 18
140944	7-12-15		Heywood Brothers & Wakefield Com- pany	15 00	140766	8-30-15. 9-30-15	12-3-15	Murray Oxygen Co.	92 00
140956	11-1-15	43503	H. E. Stout Co.....	4 91	140715	10-28-15	12-3-15	J. M. Horton Ice Cream Co.....	42 50
140950	10-27-15		Dr. Wm. H. Park, Director.....	48 49	140694	10-22-15	12-3-15	Jacob Boss	6 08
140951	10-27-15		Dr. Wm. H. Park, Director.....	73 93	140695			Jacob Boss	16 20
140937			The J. W. Pratt Co.....	45 30	141524			Elizabeth Hinchman	7 00
138728	8-20-15	43255	The Hollbrook Mfg. Co.....	611 23					

Finance Voucher No.	Invoice Dates or Contract Number.	Received in Department of Finance.	Name of Payee.	Amount	Finance Voucher No.	Invoice Dates or Contract Number.	Received in Department of Finance.	Name of Payee.	Amount.	
140710	10-30-15	12- 3-15	Samuel Mindlin	7 70	141951	5-31-15	41386	12- 7-15	Edison Electric Illuminating Co. of Brooklyn	40 60
140711	8-12-15	12- 3-15	Samuel Rothman	4 68					Dominick Tucillo	540 05
142677			Mrs. Hattie Walsh	7 05	138938	10-14-15		11-27-15	Frank J. Eisinger	159 75
141309		12- 6-15	Craig Colony for Epileptics	70 66	141386	10-15-15		12- 6-15	The Danubil Co.	23 60
139615	11- 1-15	43503	H. E. Stont Co.	26 12	141387	10- 4-15		12- 6-15	James S. Barron & Co.	55 68
140714	10-23-15	12- 3-15	Burton & Davis Co.	84 07	141396	4- 5-15		12- 6-15	Standard Plumbing & Supply Co.	5 00
			Register, Bronx County.		141395	11-10-15		12- 6-15	Manhattan Electrical Supply Co.	5 25
141426	11-30-15	12- 6-15	Fred M. Schildwachter	\$9 60	140410	11-13-15		12- 2-15	Knight & DeMicco	98 95
141421	11-12-15, 11-17-15	12- 6-15	Underwood Typewriter Co., Inc.	1 65	140411	11-13-15		12- 2-15	Knight & De Micco	38 60
			Register, New York County.		141383	11-23-15		12- 6-15	Besson & Co.	45 50
139528		11-30-15	L. R. Hallock, M. D.	\$12 00	141420	10-27-15, 11-13-15		12- 6-15	Schultz Novelty Co.	16 20
			Sheriff, Queens County.		141414	10-30-15		12- 6-15	Castleton Motor Car Co.	4 05
139983		12- 1-15	Empire State Window Cleaning and Towel Supply Co.	\$4 14	141415	8-28-15		12- 6-15	National Fire Protection Assn.	5 00
			Sheriff, Kings County.		141610				W. V. Barnes, Assistant Engineer.	31 30
142331		12- 7-15	Lewis M. Swasey	\$181 22	141611			12- 7-15	Richard Ankener, Transitman	18 00
			Department of Street Cleaning.		141612			12- 7-15	John V. Harte, Clerk	1 70
140803	11- 2-15	12- 3-15	Carnegie Steel Co.	\$26 04	141419	11- 1-15		12- 6-15	Joseph Hook	10 82
140804	10- 6-15	12- 3-15	F. N. Dubois & Co.	1 43	141416	8- 7-15		12- 6-15	David S. Higgins	16 00
140800		12- 3-15	The J. W. Pratt Co.	91 75	141388	8- 1-15		12- 6-15	J. C. Muller	1 50
140785	10- 8-15	12- 3-15	Propeller Edward G. Murray	5 00	141392	7-29-15		12- 6-15	The Manhattan Supply Company.	9 70
140786	8-31-15	12- 3-15	Propeller Edward G. Murray	5 00	141391	9-30-15		12- 6-15	Eimer & Amend	90
			Board of Water Supply.		141394	10-13-15, 11- 6-15		12- 6-15	A. F. Brombacher & Co.	17 53
10357		12- 7-15	Frank T. Fitzgerald	\$14 92	141389				The Pitometer Company	18 80
142623		12- 8-15	New York Telephone Co.	16 06	141400	7-31-15, 9-30-15		12- 6-15	Welsbach Street Lighting Co. of America	72 50
142335			New York Telephone Co.	7 56	141411	10-11-15		12- 6-15	James P. Fallon	8 00
142336		12- 7-15	New York Telephone Co.	3 75	141413	11- 9-15		12- 6-15	Phineas Jones & Co.	11 00
142335		12- 7-15	New York Telephone Co.	7 56	139550				Staten Island Shipbuilding Co.	98 32
142334		12- 7-15	New York Telephone Co.	7 50	141393				Jas. Thompson & Sons	6 00
138863	40739	11-27-15	Oscar Daniels Co.	31,375 16	141385				C. Schwartz	2 40
			Department of Water Supply, Gas and Electricity.		141608	11-20-15		12- 7-15	John A. McCormick	2 83
141609		12- 7-15	R. L. Blake, Assistant Engineer	\$127 12	141606			12- 7-15	A. Williamson, Mechanical Engineer ..	20 62
141417	11- 1-15	12- 6-15	William C. Duggan	20 67	141398	11- 1-15		12- 6-15	Harry McLean	13 35
138921	11- 1-15	11-27-15	Samuel Van Wickler	117 00	141409	11- 1-15		12- 6-15	Union Livery Sales & Exchange Stable ..	60 00
138920	11- 1-15	11-27-15	Clarence B. Williams	108 00	141408	11- 1-15		12- 6-15	Joseph Kaiser	70 00
138922	11- 1-15	11-27-15	Clarence B. Williams	103 50	141407	11- 1-15		12- 6-15	Patrick Ward	60 00
138928	11-10-15	11-27-15	The Hess-Ives Co.	130 00	141405	9- 1-15		12- 6-15	Thomas F. Cleary	24 00
138936	11- 8-15	11-27-15	Standard Oiled Clothing Co.	241 65	141406	10- 1-15		12- 6-15	Thomas F. Cleary	21 00
138923	10-30-15	11-27-15	Samuel Hill	112 50	141410	11- 1-15		12- 6-15	William M. Sullivan	60 00
141950	9-30-15	41385	12- 7-15 The Flatbush Gas Co.	2 00	141607			12- 7-15	Thos. F. Bannon, Clerk	20 08

VOUCHERS RECEIVED IN DEPARTMENT OF FINANCE, FRIDAY, DECEMBER 10, 1915.

A statement is herewith submitted of all vouchers filed in the Department of Finance on this date, in which is shown the Department of Finance voucher number, the date of the invoices or the registered number of the contract, the name of the payee and the amount of the claim. Where two or more bills are embraced in one voucher the date of the earliest is given, excepting that when such vouchers are submitted under a contract the registered number of the contract is shown instead.

WILLIAM A. PRENDERGAST, Comptroller.

Finance Voucher No.	Invoice Date or Contract Number.	Name of Payee.	Amount.	Finance Voucher No.	Invoice Date or Contract Number.	Name of Payee.	Amount.
143701	8-28-15	Wolf Safety Lamp Co. of America	53 22	143716		Five Points Mission, Old Bowery	547 50
143703		Wolf Safety Lamp Co. of America	78	143717		P. Santorufio	2 90
143704	9-13-15	Postal Telegraph Cable Co.	24 88	143718		Patrick McCarthy	106 62
143705	10-28-15	Edison Storage Battery Co.	6 28	143719		U. S. Title Guarantee Co.	43 34
143706	7-1-15	Exide Battery Depots, Inc.	446 00	143720		Estate of David W. Lewis, Inc.	619 56
143707	9-23-15	Charles S. Marano	5 60	143721		Jeremiah F. Lynch	76 80
143708	6-24-15	Frank T. Simmons	64 80	143722		Chester Billings & Son	3,829 27
143709	7-30-15	Biebold Safe & Lock Co.	175 50	143723		George Sheheri & Co.	24 00
143710		Eureka Glass Works	460 00	143724		Andrew Bechmann	345 00
143711	7-30-15	Geo. F. Sargent Co.	234 00	143725		H. Valentine Wildman	100 00
		Court of General Sessions.		143726		William Steinach	100 00
143595	11-3-15	Edward R. Carroll	\$31 79	143727		Clyde H. Marshall	41 40
		County Clerk, Kings County.		143728		John L. Stocum	50 00
143593		Charles S. Devoy	\$3 80	143729		Donovan & McCafferty	50 00
143594		Banks Law Pub. Co.	7 50	143730		Elizabeth Falconer	50 00
		Department of Correction.		143731		Frank H. Schroeder	92
143591	42676	Empire Door & Trim Co.	\$520 63	143732		Title Guarantee & Trust Co.	162 99
143592	11-26-15	Dept. Correction	5,745 00	143733		Jens Michael Jensen	10 55
		District Attorney, Kings County.		143734		James E. Clonin	2 09
143852		Clarence J. Tobin	\$7 00	143735		Joseph F. Heeg	10 45
143853		Thos. F. Darcy	44 50	143736		Max Wasserman	12 00
143854	10-31-15	N. Y. Tel. Co.	69 34	143737		John H. McCrodden	4 50
		Department of Education.		143738		Hyman Goodson	6 00
143585	41234	Peerless Manifold Book Co.	\$100 00	143739		Edward J. Belford	6 00
143586	43427	Johnson Service Co.	810 00	143740		George Dellon	15 00
143587	43579	Johnson Service Co.	429 00	143741		Margaret McLoughlin, executrix estate Frank McLoughlin, deceased	7 25
143588	43585	T. Fredk Jackson, Inc.	540 00	143742		Martin C. Hoyt	12 00
143589	43037	Edward Theriault	450 00	143743		Martin C. Hoyt	60 00
143590	42756	Wm. E. Mason	450 00	143744		Katherine Campbell	3 23
143584	40847	Jandous Electric Equipment	1,665 00	143745		Charles Anderson	8 71
143583	11-12-15	R. M. Bingham	133 50	143746		T. Frederick Jackson, Inc.	185 00
		Department of Finance.		143747		Vincent Villano	12 60
143608		Frank Triginelli	25 00	143748		Alfred G. Brown	5 50
143609		John Skorodum	52 50			James A. Jarvis et al., as executor L. W. & T. Jarvis	150 00
143610		Kate Brobusky	67 50	143627		Henry J. Jarvis	1,100 00
143656		W. S. Wolfe	2 30	143628		E. Colgate Jones	651 18
143657		H. C. W. Melick	102 87	143629		E. Colgate Jones	2,000 00
143658		William Messing	14 58	143630		James Joseph Judge	340 21
143659		Daniel Moynahan	21 84	143631		James Joseph Judge	850 00
143660		Charles A. O'Malley	3 70	143632		Mary Louisa Judge	172 76
143661		Chandler Withington	78 83	143633		Mary Louisa Judge	750 00
143638		James J. Keenan	185 83	143634		Veronica Kaminisky	77 07
143639		Louis D. Koop, Jr.	418 62	143635		Veronica Kaminisky	850 00
143640		Erwin C. Krohne et al.	400 00	143636		Michael Kantzer et al.	425 26
143641		John Kervin	144 29	143637		Mary E. Kavanagh	252 38
143642		Matthew C. Kervin	144 29	143948		Minnie E. O'Sullivan, widow	
143643		Esther Blake	144 30			Thomas C. O'Sullivan	4,375 00
143644		Charles Kervin	144 30			Department of Health.	
143645		Annie Klinefelden, formerly Annie Schneider	450 00	143791		S. J. Baker, M.D.	4 65
143646		Annie Klinefelden, formerly Annie Schneider	178 08	143792		S. J. Baker, M.D.	2 75
143647		Paul Emil Koppe	341 27	143793	10-30-15	Standard Utility Co.	12 00
143648		Paul Emil Koppe	1,300 00	143780	7-1-15	Whitall Tatum Co.	78 40
143649		Gustave C. Krauss	114 29	143781	7-23-15	Jas. S. Barron & Co.	15 00
143650		Gustave C. Krauss	450 00	143782	9-9-15	Troy Laundry Machinery Co.	160 50
143651		Erwin C. Krohne, et al.	126 25	143783	11-18-15	John P. Kane Co.	28 00
143652		James McMahon	17,309 15	143784	10-21-15	Kieley & Mueller, Inc.	3 75
143653		Harvey Raudolph	97 07	143785	6-30-15	Zorn & Schrengauer	17 25
143654		Charles J. Schrieffer, et al.	303 81	143786	10-26-15	John Wanamaker	3 00
143623		Henry M. Susswein, as administrator goods, etc., Herman Susswein, deceased	13,449 82	143787		A. T. Talmadge	64 95
		Chamberlain of the City of New York.		143788		A. Blauvelt, M. D.	6 95
143624		Oscar Hermann	12,893 75	143789		Robt. J. Wilson	34 20
143625		Edward J. McCabe	6,724 92	143790	11-1-15	Thos. McCormick	12 00
143713		Edward Maliphant	5 00	143748	10-28-15	Lehn & Fink	75
143714		Louis Flachner	4 50	143749	11-20-15	Merck & Co.	50
143715			6 00	143750	11-20-15	Knickerbocker Supply Co.	1 02

Invoice Finance Date Vouch- or Con- No. tract Number.	Name of Payee.	Amount.	Invoice Finance Date Vouch- or Con- No. tract Number.	Name of Payee.	Amount.	Invoice Finance Date Vouch- or Con- No. tract Number.	Name of Payee.	Amount.			
143754	11-16-15	Crown Stamp Works.....	45	143567	11-19-15	Barrett Mfg. Co.....	71 00	143813	Cornelius Sullivan.....	25 00	
143755	11-23-15	Crown Stamp Works.....	50	143568	11-22-15	Wm. Gleichmann & Co.....	19 73	143814	11-17-15	Frank Truddens' Son.....	75 00
143756	10-28-15	U. S. Rubber Co.....	39 60	143569	12- 2-15	Joseph Ruppert.....	27 84	143797	11-10-15	John W. Moore.....	20 00
143757	7-29-15	J. H. Spanjer & Co.....	8 00	143570	12- 1-15	Frederick J. Herr.....	4 00	143798		William J. Casey.....	51 30
143758	11-27-15	Wm. H. Thompson.....	3 50	143571	12- 6-15	John A. Scollay.....	12 05	143799		William E. Everitt.....	27 15
143759	10-25-15	The Union Stove Works.....	65	143572	8- 3-15	Pittsburgh Plate Glass Co.....	2 60	143800		Fritz Hoetzer.....	14 00
143760	11- 1-15	Peter A. Stackwell.....	5 25	143573	11-12-15	N. Ryan Co.....	35 00	143801		Heilbut & Kleefeld.....	77 00
143761	7-31-15	W. R. Ostrander & Co.....	5 00	143574	11-22-15	Thomas M. Delaney, Inc.....	2 12	143802		William Hludzenske.....	5 56
143762	8- 4-15	N. Y. Sporting Goods Co...	3 75	143575	11- 1-15	Edward E. Buhler Co.....	1 96	President of the Borough of Richmond.			
143763	9-17-15	Oscar M. Leiser, M. D.....	25 36	143576	11-26-15	Paul Ayres Co., Inc.....	12 47	143827	8- 3-15	Webster Loose Leaf Filing Co.....	12 60
143764		S. J. Baker, M. D.....	9 25	143577	11-26-15	Jos. B. Friedlander Co.....	4 07	143828	7-28-15	Richmond Ice Co.....	48 97
143765		Robt. J. Wilson, M.D.....	19 17	143578	11-26-15	C. W. Keenan.....	299 95	143829	10- 7-15	William Sullivan.....	25 00
143766		Dr. Robt. J. Wilson.....	8 65	143579	11-29-15	Bureau of Highways, N.Y.....	19 50	143830	10- 7-15	H. W. Koenig.....	24 97
143767	9- 2-15	Thos. Cook & Son.....	13 30	143580	11- 5-15	Germania Cornice Wks. Co.....	55 00	143831		Willard Storage Battery Co.....	26 00
143768	11-29-15	Thos. Glackin Co.....	25 00	143581	12- 7-15	Matthew J. Crowley.....	171 45	143832	11- 9-15	Globe Tire Co.....	78 48
143769		S. Dana Hubbard.....	10 50	President of the Borough of Brooklyn.				143833	10- 7-15	Staten Island Supply Co.....	10 05
143770	10-14-15	Evening Telegram.....	43 50	143898	11- 5-15	Union League Stables.....	110 00	143834	8-30-15	Frank Weber.....	9 87
143771		Diamond Soda Water Mfg. Co., Rollin M. Morgan Receiver.....	5 00	143856		Charles S. Stratton.....	7 75	143835	7-28-15	Frank Weber.....	13 34
143772		P. Lawless Sons.....	74 00	143857		Charles R. Ward.....	35 20	143836	4- 9-15	Gregg Brothers.....	25 00
143773		Burton & Davis Co.....	3 97	143859		John W. Sparks.....	87 55	143837	9-27-15	Gregg Brothers.....	76 00
143774	10-29-15	Lehn & Fink.....	7 50	143860		John W. Sparks.....	18 35	143838	8-30-15	William S. Lee.....	20 00
143775		Knickerbocker Ice Co.....	209 30	143861	11- 5-15	Midwood Garage.....	85 20	143839	11-22-15	W. H. Johnson.....	30 00
143776	10-31-15	Stapleton Garage.....	34 70	143862	11-24-15	Oriental Rubber & Sup. Co.....	21 35	143840	11-22-15	Edward Wisely & Son.....	30 00
143777	7-13-15	Standard Oil Co. of N. Y.....	36 66	143863	11-17-15	I. C. Kirkham.....	85	143841	-30-15	Richmond Garage.....	14 70
143778	9- 1-15	John H. H. Van Hoven, Inc.....	6 00	143864	11-23-15	Henry Hayward.....	83 93	143842	10-16-15	J. A. Snyder & Bro.....	19 50
143779	6-24-15	Consolidated Dental Mfg. Co.....	8 19	143865	11-23-15	Henry Hayward.....	107 07	143843	10-28-15	Summers Supply Co.....	64 80
143826		J. J. Crane.....	500 00	143866	10-27-15	H. T. Dakin.....	20 70	143844	10-13-15	William S. Van Clief.....	63 00
Department of Licenses.				143867	6-19-15	The Brooklyn Alcatraz Asphalt Co.....	25 08	143845	10- 8-15	Staten Island Supply Co.....	24 47
143899	12- 8-15	E. M. Morgan, P. M.....	\$150 00	143868	8- 7-15	Arthur Tickle.....	215 00	143846	10- 8-15	Staten Island Shipbuilding Co.....	3 50
Department of Parks, Borough of Brooklyn.				143869	11-16-15	Philipp Dinger.....	44 25	143847	10- 8-15	E. J. O'Connor.....	24 90
143541		Nathan Gerzof.....	\$18 00	143870	11-16-15	Philipp Dinger.....	43 55	143848	10-18-15	Jos. W. Wanty.....	89 75
143542		Andrew Brein.....	9 00	143871	11-24-15	Arthur Tickle.....	6 50	143849	8-30-15	J. A. Snyder & Bro.....	15 06
143528		John Breckwoldt.....	8 00	143872	11- 3-15	Union League Stables, Inc.....	27 50	143850	9-18-15	Summers Supply Co.....	10 00
143529	11-30-15	Chamberlain of the City of N. Y.....	543 59	143873	11- 3-15	Thomas F. Reid.....	14 50	143851	11-11-15	W. H. Johnson.....	30 00
143530		M. Del Terzo.....	9 00	143874	11- 3-15	Park Stables.....	137 50	Department of Public Charities.			
143531		Israel Halperin.....	92 00	143875	11- 3-15	William T. Allen.....	55 00	143655		Angus P. Thorne.....	\$445 00
143532		A. Clader Building Co.....	24 00	143876	11- 3-15	Walter Doscher.....	27 50	Sheriff, Queens County.			
143533		Fredk. Bachert.....	9 00	143877	11- 3-15	L. E. Parr.....	2 50	143662	8-23-15	Long Island Star Pub. Co..	\$12 75
143534		Wm. Dahl, Jr.....	24 00	143878	11- 3-15	Daniel A. Maher.....	22 00	Department of Street Cleaning.			
143535		Peter J. Brennan.....	49 00	143879	11- 3-15	Thomas Corr.....	27 50	143855		John J. O'Brien.....	\$13 00
143536		Ernest Arnold.....	9 00	143880	11- 3-15	Elm K. Baynon.....	30 50	Tenement House Department.			
143537		A. Rapoport.....	20 10	143881	11- 3-15	Alexander Walker & Son.....	5 50	143611		John J. Murphy.....	\$485 63
143538		E. S. Dayton.....	19 00	143882	11-22-15	Christensen & Boesen.....	59 00	Department of Water Supply, Gas and Electricity.			
143539		Hugh J. Lennon.....	19 00	143883	12- 2-15	P. J. Carlin.....	40 12	143821	39191	Jas. McAvoy.....	\$4,570 46
143540		Chas. Kogut.....	18 00	143884	11- 5-15	Pure Oil Co.....	74 16	143822	42660	Rogers & McManus.....	3,132 00
143543	12- 2-15	Dept. of Public Charities.....	54 00	143885	11- 5-15	Pure Oil Co.....	151 73	143823	43116	Soraci Cont. Co.....	7,274 83
143544	11-30-15	Jas. H. Dunham & Co.....	160 00	143886	11-19-15	Adding Machine Inspection & Sales Co.....	3 75	143824	43210	Chas. O'Hara Co., Inc.....	2,467 35
143545	11-29-15	Alex. Taylor & Co., Inc.....	31 50	143887	11-18-15	Stevenson & Marsters.....	75	143612		L. E. Stander.....	15 00
143546	11-30-15	Thatford & Ackerman.....	375 00	143888	11-15-15	C. W. Keenan.....	37 50	143613		Robert L. Albert.....	3 00
143547	11-27-15	N. Y. Sporting Goods Co...	4 56	143889	11-22-15	Calvin Tomkins.....	46 20	143614		Sadie Liebling.....	75
143548	11-17-15	Thos. Gill Soap Co.....	551 35	143890	11-15-15	Carl W. Klapproth.....	27 44	143615	-19-15	Robt. J. O'Meara.....	15 75
143549	5-28-15	Bloodgood Nurseries.....	448 00	143891	10- 4-15	The J. M. Palmer Co.....	25 60	143616		Max Blatt.....	5 25
143550	11-22-15	Fredk. J. Herr.....	16 50	143892	11- 5-15	Charles T. Holliday.....	11 00	143617		Wm. Hauck.....	10 50
143551	12- 3-15	J. W. Gasteiger & Son.....	2 00	143893	11- 5-15	Owen Drum.....	23 25	143618		Wm. Flannery.....	10 69
143552	11-30-15	Behren's Market.....	16 00	143894	11- 5-15	Daniel A. Maher.....	52 00	143619		Thomas F. Bannon.....	21 46
143553	11-30-15	F. Kindt Co.....	45 00	143895	11- 5-15	Walter Doscher.....	55 00	143620		Electrical Testing Laboratories.....	26 00
143554	11-30-15	Nathan Strauss, Inc.....	378 10	143896	11- 5-15	Brighton Stables.....	55 00	143621		Electrical Testing Laboratories.....	763 68
143555	11-30-15	R. F. Stevens Co.....	13 50	143897	11- 5-15	William T. Allen.....	192 50	143622		Charles O. Davis.....	5 31
143556	11-23-15	Stump & Walter Co.....	43 75	President of the Borough of Queens.				143815	41286	Consolidated Gas Co.....	4,232 06
143557	11-26-15	Stevenson & Marsters.....	3 72	143825	22648	Hans Liebau.....	810 90	143816	41283	Brooklyn Borough Gas Co.....	2,385 16
143558	11-24-15	A. G. Spaulding & Bros.....	26 00	143803	11- 3-15	Hyatt & Wood.....	135 00			Brooklyn Borough Gas Co.....	262 38
143559	10-16-15	The Standard Tool Co.....	7 08	143804	11-26-15	A. J. Van Sien & Son.....	42 00	143817	42048	Brooklyn Borough Gas Co.....	258 30
143560	11-19-15	A. & W., Sing Sing Prison..	18 00	143805	11-26-15	Oriental Rubber & Supply Co., Inc.....	5 53			N. Y. & Richmond Gas Co.....	662 52
143561	9-24-15	N. Y. Trap Rock Co.....	886 64	143806	11-30-15	Crescent Garage.....	29 32			N. Y. & Richmond Gas Co.....	372 64
143562	10-18-15	Ford Motor Co.....	7 20	143807	11-20-15	Trautwein Tire & Repair Co.....	44 50	143818	41289	N. Y. & Richmond Gas Co..	14 27
143563	10-21-15	Paul M. Marko.....	2 43	143808		Department Correction.....	630 00	143819	31287	Standard Gas Light Co.....	329 82
143564	12- 7-15	F. Eckenroth & Son, Inc.....	35 05	143809		Dennis Shugrue.....	80 00	143820	41923	N. Y. Mutual Gas Light Co.....	831 36
143565	11-24-15	John Morton's Sons Co.....	188 70	143810		H. Schwindler.....	80 00			Bronx Gas & Electric Co.....	208 63
143566	11-24-15	Royal Eastern Electrical Supply Co.....	26 42	143811	11- 1-15	Edward J. Ward.....	80 00				
				143812	12- 1-15	Samuel Trautgott.....	80 00				

BOARD OF REVISION OF ASSESSMENTS.

Proceedings of the Board of Revision of Assessments at a Meeting Held in Room 16, City Hall, at 10.30 o'Clock A. M., on Thursday, November 11, 1915.

Present—Alexander Brough, Deputy and Acting Comptroller, and Louis H. Hahlo, Assistant and Acting Corporation Counsel.

The minutes of the meeting held September 2, 1915, were approved as printed.

Borough of The Bronx.

Sewers in White Plains Road, Etc.

The Deputy and Acting Comptroller presented the assessment list for:
Sewers and appurtenances in White Plains Road, between East River and East 152nd Street; East 152nd Street, between White Plains Road and Avenue B; Avenue B, between East 152nd Street and Lafayette Avenue (E. 156th St.); Lafayette Avenue (E. 156th St.), between Avenue B and Avenue A; East 177th Street, between Pugsley and Leland Avenues; East 177th Street (south side), between Leland and Thieriot Avenues; Leland Avenue, between East 177th Street and Westchester Avenue; Thieriot Avenue, between East 177th Street and Westchester Avenue; Westchester Avenue, between Pugsley and Thieriot Avenues; the Plaza at the intersection of East 177th Street and Westchester Avenue; White Plains Road, between East 177th Street and Walker Avenue; Wood Avenue, between White Plains Road and Beach Avenue; McGraw Avenue, between White Plains Road and East 177th Street; East 177th Street, between McGraw and Thieriot Avenues; Leland Avenue, between McGraw and Wood Avenues; Thieriot Avenue, between East 177th Street and Wood Avenue; Beach Avenue, between Wood Avenue and Mansion Street; Merrill Street, between Beach and St. Lawrence Avenues; Tremont Avenue, between Thieriot and Rosedale Avenues; St. Lawrence Avenue, between Tremont and Randolph Avenues; Beacon Avenue, between Tremont and Rosedale Avenues; Commonwealth Avenue, between Beacon and Tremont Avenues; Gleason Avenue, between Metcalf and St. Lawrence Avenues; St. Lawrence Avenue, between Gleason and Westchester Avenues; Westchester Avenue (south side), between St. Lawrence and Taylor Avenues; St. Raymond Avenue, between Parker and Odell Streets; Purdy Street, between Parker Street and Westchester Avenue; Westchester Avenue (both sides), between Olmstead and Castle Hill Avenues; Glover Street, between St. Raymond and Castle Hill Avenues; Westchester Avenue, between Zerega Avenue and Westchester Square; Westchester Square, between Westchester and Walker Avenues; Taylor Avenue, between Wood and Walker Avenues; Archer Street, between Thieriot and Beach Avenues; Guerlain Street, between Leland and Beach Avenues; Walker Avenue (both sides), between Taylor and Leland Avenues; Thieriot Avenue, between Walker Avenue and the summit south of Guerlain Street; Castle Hill Avenue, between Westchester Avenue and Parker

Street; Dorsey Street, between Zerega Avenue and Seddon Street; MacLay Avenue, between Seddon Street and St. Peters Avenue; McGraw Avenue, between White Plains Road and Gray Street; Powell Avenue, between Pugsley and Virginia Avenues; Virginia Avenue, between Powell and Westchester Avenues; Gleason Avenue, between Pugsley and Virginia Avenues; Ellis Avenue, between Pugsley and Virginia Avenues; Newbold Avenue, between Tremont and Virginia Avenues; Watson Avenue, between Pugsley and Thieriot Avenues; Thieriot Avenue, between Watson and Westchester Avenues; Williamsbridge Road, between Walker Avenue and Silver Street; Unionport Road, between Van Nest and Morris Park Avenues; White Plains Road, between the end of the existing sewer north of Baker Avenue and the property of the N. Y. N. H. & H. R. R. Co.; Haviland Avenue, between Pugsley and Virginia Avenues; Virginia Avenue, between Watson and Powell Avenues; Lacombe Avenue, between Bronx River and Bronx River Avenue; Bronx River Avenue, between Lacombe and Metcalf Avenues; Metcalf Avenue, between Bronx River Avenue and East 177th Street; Lafayette Avenue, between Bronx River and Davis Avenue; Davis Avenue, between Bronx River and Westchester Avenues; Storrow Street, between The Plaza (at the intersection of Westchester Avenue and East 177th Street) and McGraw Avenue; McGraw Avenue, between Storrow Street and Pugsley Avenue; Benedict Avenue, between Storrow Street and Pugsley Avenue; Wood Avenue, between White Plains Road and Storrow Street; and in Gray Street, between McGraw Avenue and Archer Street.

Receiving basins and appurtenances at the northwest and southwest corners of Parker Street and Lyon Avenue; at the northwest corner of Parker Street and Glebe Avenue; on Van Nest Avenue at the following streets: Northwest and southwest corners of Adams Street; northwest and southwest corners of Van Buren Street; southwest and southeast corners of Melville Street; northeast and southeast corners of Garfield Street; northeast corner of Fillmore Street; northeast corner of Victor Street; southeast corner of White Plains Road, and northeast and southeast corners of Cruger Avenue; on St. Raymond Avenue at the northwest and southwest corners of Odell Street; northwest and southwest corners of Purdy Street; northeast corner of Glover Street and the northeast corner of Parker Street.

—together with objections filed by Messrs. Graham & L'Amoreaux, attorneys for the New York, Westchester and Boston Railway Company; C. A. Peabody, attorney for W. W. Astor; Lord, Day & Lord, attorneys for the Eastchester Syndicate Company; R. T. Wood, attorney for the American Real Estate Company; T. H. & G. E. Baldwin, attorneys for the Burke Relief Foundation et al.; Van Vorst, Marshall & Smith, attorneys for F. M. Clendenning et al.; J. F. Donnelly, attorney for the owner of Lot 4, Block 3481 and others; E. W. Murphy, attorney for Vincent Astor et al.; F. W. Hottenroth, attorney for the estate of M. G. Mate et al.; Hottenroth & Chambers, attorneys for Henneberger & Hartley Corporation et al.; F. D. Dowley, attorney for W. P. Corbett; T. C. Blake, attorney for R. S. Clark; J. P. Hennessy, attorney for J. Stiehl et al.; Decker, Allan & Storm, attorneys for the Watson estate; B. Trapnell, attorney for the owner of Lot 2 in Block 2580, et al.;

W. H. Peirce, attorney for C. B. Lawson, and F. J. Flynn, attorney for the owner of Lot 55, Block 3765 et al. Also objections from the following individual property owners: S. W. Greenbaum, Lewis Kapelsohn, M. A. Husson, Henry Ahles, Mrs. James Kelleher, Ann Jeffs, Vincent Zicha, C. & C. Wolf, E. T. Bothner, East Bronx Property Owners Association, Joseph Kolman, Peter Fink, John Dengler, C. Muller, J. Auer, Edward Baragiola, Mrs. F. J. Liebecker, Henry Uhl, Henry Sonnet, Charles Miller, C. Fisher, E. Liebig, A. Hermann, Charles Hinklein, Mary L. Morrison, W. F. Geier, P. F. Barlow, E. V. Farrell, A. W. Huck, Property Owners Association of Mapes Estate, John Eardley, C. Broschart, M. Washburn, J. Reilly, A. Borgstedt and others, property owners on Taylor Avenue; M. L. Berrigan and F. A. Bale, having been received from the Board of Assessors under date of November 8, 1914.

The following attorneys and individual property owners were heard in opposition to the assessment:

Mr. Robert B. Alling; Mr. Davies, representing C. A. Peabody, attorney for W. W. Astor; Mr. Truman H. Baldwin, of T. H. & G. E. Baldwin, attorneys for the Burke Relief Foundation et al.; Mr. F. W. Hottenroth, attorney for the estate of M. G. Mace et al.; Mr. F. D. Dowley, attorney for W. P. Corbett; Mr. J. P. Hennessy, attorney for J. Stiehl et al.; Mr. Allan, of Decker, Allan & Storm, attorneys for the Watson estate; Mr. W. H. Peirce, attorney for C. B. Lawson; Mr. Cyrus Miller; Mr. Louis Kapelsohn, and Mr. Charles Meyer on behalf of the East Bronx Property Owners' Association.

Decision reserved, the attorneys heard to file briefs on or before Wednesday November 17, 1915.

At 12.30 P. M. the Board adjourned.

JOHN KORB, JR., Chief Clerk.

Proceedings of the Board of Revision of Assessments at a Meeting Held in Room 16, City Hall, at 10:30 o'clock A. M., on Thursday, December 9, 1915.

Present—Alexander Brough, Deputy and Acting Comptroller; Louis H. Hahlo, Assistant and Acting Corporation Counsel; Lawson Purdy, President, Department of Taxes and Assessments.

Borough of The Bronx.

Sewers in White Plains Road, Etc.

The Deputy and Acting Comptroller brought up the matter of the assessment list for sewers and appurtenances in White Plains Road, between East River and East 152nd Street, etc., the hearing in regard to which was held at the last meeting, November 11, 1915, and decision reserved.

On motion of the President of the Department of Taxes and Assessments the assessment list was referred back to the Board of Assessors for further consideration.

Borough of Queens.

Construction of a City Sewage Disposal Plant and the Completion of a Sewerage System of Jamaica, Fourth Ward, Borough of Queens.

The Deputy and Acting Comptroller presented the assessment list for the construction of a sewage disposal plant and the completion of the sewerage system of Jamaica, Fourth Ward, Borough of Queens, together with objections filed by the Jamaica South Improvement Association, South Ozone Park Association, Merrick Civic Association of Jamaica, Hillside Civic Association, The Property Owners' League, filed by Clifford E. Reed, attorney; the East Richmond Hill Land Co., South Richmond Hill Land Co., Kew Gardens Corporation, Alrick H. Man and various taxpayers, filed by Frank E. Phillips, attorney, having been received from the Board of Assessors, under date of November 26, 1915.

Mr. Frank E. Phillips was heard in opposition to the assessment. There were no other appearances, notwithstanding notice of the hearing having been sent to all the objectors.

The President of the Department of Taxes and Assessments moved that the assessment list be referred back to the Board of Assessors, with directions to reduce the assessment 10 per cent., and as so reduced to confirm the assessment.

Aye: President, Department of Taxes and Assessments.

Nays: The Deputy and Acting Comptroller and the Assistant and Acting Corporation Counsel.

Motion lost.

On motion of the Assistant and Acting Corporation Counsel, the assessment list was then confirmed, all the members voting in the affirmative.

At 11.15 a. m., the Board adjourned.

JOHN KORB, JR., Chief Clerk.

DEPARTMENT OF HEALTH.

Vital Statistics.

Summary for Week Ending Saturday, 12 M., December 4, 1915.

Boroughs	Population U. S. Census, April 15, 1910.	Estimated Population, July 1, 1915.	Deaths.					Death-rate.		
			1914.	1915.	*Corr. 1915.	Births.	Mar. Still-births.	1914.	1915.	*Corr. 1915.
Manhattan	2,331,542	2,590,455	653	594	560	1,189	465	62	13.46	11.96
The Bronx	430,980	705,742	153	145	149	297	102	15	12.60	10.72
Brooklyn	1,634,351	1,990,614	460	429	456	933	454	44	12.52	11.24
Queens	284,041	417,107	80	82	87	170	77	10	10.77	10.26
Richmond	85,969	102,614	35	32	27	40	17	1	18.41	16.27
City of New York	4,766,883	5,806,532	1,385	1,282	1,282	2,629	1,115	132	12.94	11.52

*Corrected according to borough of residence.
†This estimate has been arrived at by the standard method of calculating the population during postcensal years.

The European war, however, has so disturbed immigration and emigration that this estimate is too high. A revision made last April placed the population at 5,597,982 on July 1st, 1915, which would give a rate of 11.95 per 1,000.

The data upon which to make a scientific estimate, however, was not available and for that reason it was thought best to await the result of the state census before correcting the above figures. The state enumeration is not yet available.

†The presence of several large institutions, the great majority of whose inmates are non-residents of the city, increases considerably the death-rate of this Borough.

Cases of Infectious Disease Reported for Week Ending December 4, 1915.

Tuberculosis	318	Chickenpox	167	Syphilis	398
Diphtheria and Croup	293	Typhus Fever	48	Gonorrhea	198
Measles	183	Typhoid Fever	48	Chancroid	..
Scarlet Fever	94	Whooping Cough	70		
Smallpox	..	Cerebro-Spinal Meningitis	1	Total	1,770

Borough of Manhattan.

Report for week ended November 20, 1915.

General Office—Orders numbers 3,284 to 3,380, inclusive, were issued: 96 requisitions were received and acted upon. 6 requisitions, including 81 vouchers amounting to \$41,413.64 were drawn on the Comptroller.

Contracts Entered Into—Repaving 95th st. from Broadway to West End ave.; Cleveland Trin. P. Co., Flushing, N. Y.; sureties, New Eng. Equitable Ins. Co., 80 Maiden lane; American Fidelity Co., 68 William st. Paving 161st st. from Ft. Wash. ave. to Riverside drive; Aztec Asph. Co., 90 West st.; sureties, Maryland Casualty Co., 100 William st., Royal Co., 84 William st. Paving Arden st. from Nagle to Sherman ave.; Asphalt Const. Co., 208 Broadway; sureties, National

Surety Co., 115 Broadway, and Massachusetts Bond & Insurance Co., 27 Pine st. Sewer repairs under Pier 40, North River; Riverside Contg. Co., 39 Cortlandt st.; surety, New Eng. Equitable Ins. Co., 80 Maiden lane. Sidewalk repairs, Borough of Manhattan; P. Cramer, 114 E. 52d st.; surety, New Eng. Equitable Ins. Co., 80 Maiden lane. Repaving Front st. from Whitehall st. to Coenties Slip and Old Slip to Fulton st.; W. J. Fitzgerald, 547 W. 45th st.; surety, National Surety Co., 115 Broadway. Repaving 6th ave. from 8th to 19th st., etc.; Aztec Asphalt Co., 90 West st.; sureties, Royal Co., 84 William st. and Maryland Casualty Co., 100 William st. 72d st. from Columbus ave. to West End ave.; Aztec Asphalt Co., 90 West st.; sureties, Royal Co., 84 William st. and Maryland Casualty Co., 100 William st.

Cashier's Office—For rest'g and rep'v'g Special Fund (Water, sewer openings, etc.), \$8,085.40. General Fund: For redemption of obstructions seized, \$3.50; for shed permits, \$70; for sewer connections, \$160; court fees, \$5.50; for prints, \$12.74; for damage to automobile, \$42.50; for repaving streets, Borough of Manhattan, \$1,325.83 (C. P. M.-37); for special security deposits, \$900. Sinking Fund: For vault permits, \$1,211.39.

Permits Issued—Permits to place material on streets, 23; permits to construct street vaults, 5; permits to construct sheds, 8; permits for subways, steam mains, electrical and various connections, 215; permits for railway construction and repairs, and to reset poles, 15; permits to repair sidewalks, 65; permits for sewer connections, 17; permits for water services, 67; permits for drop curbs, 9; permits for miscellaneous purposes, 29.

Division of Sidewalks—Obstructions removed from various streets and avenues, 12; street signs erected, 64; signs, cleared, repaired, removed, 305; notices issued to repair sidewalks, 409.

Inspection Division, Bureau of Highways—Linear feet gutters cleaned, 1,620; linear feet weeds cut, 1,330; linear feet crosswalks relaid, 161; linear feet header reset, 25; square yards of pavement repaired, 18,625.

Repairs to Sewers—Linear feet of sewer built, 238; linear feet of sewer cleaned, 27,046; linear feet of sewer examined, 70,487; basins cleaned, 254; basins examined, 897; manhole heads and covers reset, 5; number of basin hoods put in, 13; basin covers put on, 4; basins relieved, 100; manhole covers put on, 12; cubic feet of brickwork built, 186; linear feet of sewer relieved, 1,715; basin grates put in, 4; cuts opened and refilled, 12.

LABORING FORCE EMPLOYED.

	Mechanics.	Laborers.	Teams.	Carts.	Bath Attendants.	Cleaners.
Repaving and renewal of pavements	182	332	13	51
Division of sidewalks	..	7	1	1
Sewers, maintenance, cleaning, etc.	37	119	..	44
Cleaning public buildings, baths, etc.	209	283

MARCUS M. MARKS, President.

Changes in Departments, Etc.

DEPARTMENT OF FINANCE.

Collection of Taxes.

Services Ceased—Temporary Clerks: Carl C. Degenhart, 807 Bedford Ave., Brooklyn; George T. Moran, 1712 Bathgate Ave., Bronx; Jos. Abelow, 844 Flushing Ave., Brooklyn; Lewis Levine, 440 Graham Ave., Brooklyn; James A. McGrath, 284 6th St., Brooklyn.

BOARD OF CITY RECORD.

Appointed—Thomas J. McGlone, 51 Jerome St., Brooklyn, Clerk, at \$300 per annum, December 8.

BOARD OF WATER SUPPLY.

Services to Cease—January 15: Sara H. Hamburger, Stenographer and Typewriter. Clerks: Richard Dawson, Lawrence J. Hanley. Messenger: Joseph McQuade. Laborers (Cleaners): Thomas T. O'Brien, Michael Brady.

DEPARTMENT OF PARKS.

Manhattan and Richmond.

Appointed—Climber and Pruner, December 1 (for period not to exceed thirty (30) working days): Frank J. Dawson, 354 Hamilton Ave., Brooklyn; James Flynn, 14 Montana Ave., Woodhaven, L. I.; Frank Schaefer, 523 3d Ave., Astoria, L. I.; Hans Thomson, 124 Newtown Ave., Long Island City; Edward Peters, Jr., 640 2d Ave., Astoria, L. I.; Edward A. O'Connor, 16 Botanic Place, Flushing, L. I.; John Friedman, 149 Flushing Ave., Astoria, L. I.; Edgar S. Evers, 121 Flushing Ave., Astoria, L. I.; Joseph P. Tully, 34 N. William St., Astoria, L. I.; Timothy Robinson, 294 Hoyt Ave., Astoria, L. I.; John Gould, Jr., 48 Kane Ave., Hammels, L. I.; Frank J. Zielinski, 23 Fisk Ave., Maspeth, L. I.; John J. McGuinness, 7 Le Bonon Terrace, Astoria, L. I.

Discontinued—December 3, James Keating, 165 E. 49th St., Foreman, at \$3.50 per day.

Reassigned—December 6, John M. Roland, 252 W. 148th St., Gardener, at \$2.50 per day.

Services Ceased—November 27, Gardeners, at \$2.50 per day: Patrick Kelly, 1341 2d Ave.; Isaac Bennett, 630 E. 16th St.; Robert Hyland, 930 E. 180th St.; Patrick Fay, 308 W. 26th St.; William H. Meyer, 3272 Deyo St., Glendale, L. I.; James McEnaney, 104 Varian St., Stapleton, S. I.; John Schultes, 171 Gordon St., Stapleton, S. I.; James Mullen, 18 Sanu St., Stapleton, S. I.; Joseph Cavorley, 35 Water St., Stapleton, S. I.; Fred H. Grieme, 13 Targee St., Stapleton, S. I. December 3: James F. Desmond, 223 W. 14th St.; Frederick Freeman, 266 Broad St., Stapleton, S. I.; Charles Ballschmiedler, 50 Gordon St., Stapleton, S. I.; John Ebenmayer, 24 Gordon St., Stapleton, S. I.; George J. Floersch, 106 Canal St., Stapleton, S. I.; Charles Joher, 7 Wright St., Stapleton, S. I.

Queens.

Services Ceased—December 6, Theodore F. Maliszewski, 340 E. 150th St., Bronx, Carpenter, at \$5 per day.

TENEMENT HOUSE DEPARTMENT. Appointed—James A. West, 252 Prospect Ave., Brooklyn, Clerk, at \$300 per annum, December 6.

BOROUGH OF MANHATTAN.

Appointments—Highways: James F. McCauley, Asphalt Worker, \$2.50 per diem, November 20; temporary Inspectors of Public Works, \$1,200 per annum, November 23 to December 31, William C.

Martin, John C. Fagan; November 24 to December 31, James J. Kelly. Bureau of Public Buildings and Offices: Harry L. Noble, Temporary Window Cleaner, \$600 per annum, November 5 to 16. Attendants, at \$720 per annum, November 13, Margaret M. Duffin, Mary F. Russell, Mary H. Flood, November 16. Licensed Firemen, \$3 per diem, November 12: Edward McFadden, James J. Burke, November 20; August Steimel, November 23; Ralph J. Lane, November 24; Maggie E. Donohue, Cleaner, \$360 per annum, November 18; Edmund F. Dunn, Swimming Instructor, at \$900 per month; November 23, Florenc A. Tiebel, Telephone Operator, at \$750 per annum, December 1, for two months. Sewers, Temporary Inspectors of Public Works, \$1,200 per annum, November 3 to December 31, Eugene F. Clayton, Alfred I. Ostrander.

Transfers—Highways: Patrick Mulhearn, Laborer, \$2.50 per diem, from Parks, November 5; Michael Butler, Asphalt Worker, \$2.50 per diem, to President, Borough of Brooklyn, November 22; Thomas F. Fennelly, Laborer, \$2.50 per diem, to Bridges, November 26; Harold Levy, Laboratory Assistant, \$720 per annum, from Health Department, November 26; John Reynolds, Inspector of Regulating, Grading and Paving, \$1,200 per annum, from President, Brooklyn, November 26, for temporary period to December 31. Sewers—Joseph Hanley, Inspector of Construction, \$1,200 per annum, from Queens, November 18 (temporary period to December 31); James D. Nugent, Axeman, \$900 per annum, from Board of Water Supply, November 18. Public Buildings and Offices—Licensed Firemen, at \$3 per diem, Patrick Mullen, from Department of Water Supply, Gas and Electricity, November 26; Richard Bonheim, from City College, November 27.

Services Ceased—Highways: Bern. J. Clerk, Temp. Watchman, \$600 per annum, November 2. Public Buildings and Offices: Lena Hacte, Cleaner, at \$360 per annum, November 16; Joseph Flood, Attendant, at \$900 per annum, November 23. Cleaners, at \$600 per annum: November 8, Frank A. Mazzeo, Grover Newman; November 15, Mathew J. Etchingham, Temporary Attendant, \$900 per annum, October 31.

Deaths—Highways: Patrick Jordan, Laborer, at \$750 per diem, October 23. Public Buildings and Offices: Frank Boyle, Licensed Fireman, \$3 per diem, November 22.

Reassignments—Highways: Cosino Marchiano, Asphalt Worker, \$2.50 per diem, November 16; Theodore B. Luehrs, Laborer, \$2.50 per diem, November 26. Public Buildings and Offices: Alice Clynnes, Attendant, \$720 per annum, November 29.

Titles Changed—Bureau of Highways: Inspectors of Regulating, Grading and Paving to Inspector of Public Works: November 16, Charles J. Schneider, Robert F. Doyle, Clarence M. Rooney, James E. Furlong, George N. Enners, Arthur B. Isaacs, Francis E. McClennen, Warren F. Mellny, Albert H. Etzel, Martin F. Ford, Alexander P. Williams, John H. Petty.

Rate of Compensation Increased—Bureau of Highways: Richard Lang, Automobile Engineman, from \$3 to \$4 per diem, November 8.

Promoted—Oliver C. Mentzinger and Richard Ashton, Jr., from Junior Topographical Draftsman to Topographical Draftsman, at \$1,200 per annum, November 16.

Retired—Eugene F. Benham, Topographical Draftsman, December 1.

CITY COURT OF THE CITY OF NEW YORK.

Assignments of Terms and Justices for the Year 1916.

We, the Justices of the City Court of the City of New York, do hereby appoint the following times for holding the Special, Equity and Trial Terms of said court, and assign Justices to hold the said terms during the year 1916:

TRIAL TERMS.

Each and every Trial Term appointed shall commence on the first Monday of the month for which it is assigned, and be continued until and including the Friday preceding the first Monday of the following month, unless continued by the Justice presiding.

PART I.
January.....Justice Schmuck
February.....Justice McAvoy
March.....Justice McAvoy
April.....Justice Schmuck
May.....Justice McAvoy
June.....Justice Schmuck
October.....Justice Ransom
November.....Justice Ransom
December.....Justice Schmuck

PART II.
January.....Justice Allen
February.....Justice Lynch
March.....Justice Smith
April.....Justice Finelite
May.....Justice La Fetra
June.....Justice McAvoy
October.....Justice Allen
November.....Justice Zeller
December.....Justice Lynch

PART III.
January.....Justice Ransom
February.....Justice Finelite
March.....Justice Schmuck
April.....Justice Ransom
May.....Chief Justice O'Dwyer
June.....Justice Lynch
October.....Justice Smith
November.....Justice La Fetra
December.....Justice McAvoy

PART IV.
January.....Justice Smith
February.....Justice Schmuck
March.....Chief Justice O'Dwyer
April.....Justice Lynch
May.....Justice Finelite
June.....Chief Justice O'Dwyer
October.....Justice Lynch
November.....Justice Lynch
December.....Justice Finelite

PART V.
January.....Justice Zeller
February.....Justice Allen
March.....Justice Ransom
April.....Justice Allen
May.....Justice Allen
June.....Justice Smith
October.....Justice Zeller
November.....Justice Finelite
December.....Chief Justice O'Dwyer

PART VI.
January.....Chief Justice O'Dwyer
February.....Justice Smith
March.....Justice Finelite
April.....Justice Zeller
May.....Justice Ransom
June.....Justice Finelite
October.....Justice Finelite
November.....Chief Justice O'Dwyer
December.....Justice Ransom

PART VII.
January.....Justice McAvoy
February.....Justice Ransom
March.....Justice La Fetra
April.....Justice La Fetra
May.....Justice Zeller
June.....Justice Allen
October.....Justice Schmuck
November.....Justice Allen
December.....Justice Smith

PART VIII.
January.....Justice La Fetra
February.....Justice Zeller
March.....Justice Lynch
April.....Chief Justice O'Dwyer
May.....Justice Smith
June.....Justice Zeller
October.....Justice McAvoy
November.....Justice Smith
December.....Justice La Fetra

SPECIAL TERMS.

PART I.
January.
First Monday.....Justice Finelite
Third Monday.....Justice Lynch
February.
First Monday.....Chief Justice O'Dwyer
Third Monday.....Justice La Fetra
March.
First Monday.....Justice Allen
Third Monday.....Justice Zeller
April.
First Monday.....Justice Smith
Third Monday.....Justice McAvoy
May.
First Monday.....Justice Lynch
Third Monday.....Justice Schmuck
June.
First Monday.....Justice Ransom
Third Monday.....Justice La Fetra
July 3 to 12.....Justice Ransom
July 13 to 22.....Justice Lynch
July 24 to August 2.....Justice Schmuck
August 3 to 12.....Justice McAvoy
August 14 to 23.....Justice Smith
August 24 to September 2.....Justice Allen
September 5 to 9.....Justice Finelite
September 11 to 16.....Justice Zeller
September 18 to 23.....Justice La Fetra
Sept. 25 to 30.....Chief Justice O'Dwyer
October.
First Monday.....Justice La Fetra
Third Monday.....Chief Justice O'Dwyer
November.
First Monday.....Justice McAvoy
Third Monday.....Justice Schmuck
December.
First Monday.....Justice Allen
Third Monday.....Justice Zeller

PART II.
January.
First Monday.....Justice Lynch
Third Monday.....Justice Finelite
February.
First Monday.....Justice La Fetra
Third Monday.....Chief Justice O'Dwyer
March.
First Monday.....Justice Zeller
Third Monday.....Justice Allen
April.
First Monday.....Justice McAvoy
Third Monday.....Justice Smith
May.
First Monday.....Justice Schmuck
Third Monday.....Justice Lynch
June.
First Monday.....Justice La Fetra
Third Monday.....Justice Ransom
July 3 to 12.....Justice Ransom
July 13 to 22.....Justice Lynch
July 24 to August 2.....Justice Schmuck
August 3 to 12.....Justice McAvoy
August 14 to 23.....Justice Smith
August 24 to September 2.....Justice Allen
September 5 to 9.....Justice Finelite
September 11 to 16.....Justice Zeller
September 18 to 23.....Justice La Fetra
Sept. 25 to 30.....Chief Justice O'Dwyer
October.
First Monday.....Chief Justice O'Dwyer
Third Monday.....Justice La Fetra
November.
First Monday.....Justice Schmuck
Third Monday.....Justice McAvoy
December.
First Monday.....Justice Zeller
Third Monday.....Justice Allen

Adopted in convention November 30, 1915.
EDWARD F. O'DWYER, ALEXANDER FINELITE, PETER SCHMUCK,
JOHN V. McAVOY, EDWARD B. LA FETRA, RICHARD T. LYNCH, RICHARD H. SMITH, WILLIAM L. RANSOM, JAMES A. ALLEN, LORENZ ZELLER.

I, Thomas F. Smith, Clerk of the City Court of the City of New York, do hereby certify that the foregoing is a copy of the assignment of Justices to hold the terms and designation of the terms to be held by the court during the year 1916.

Dated Brownstone Building, 32 Chambers Street, this 30th day of November, 1915.
D4-11-18. THOMAS F. SMITH, Clerk.

Fire Department.

Abstract of transactions from November 1, 1915, to November 6, 1915, both days inclusive.

NOVEMBER 1.

Resigned—To take effect 8 a. m., November 6, 1915: Probationary Fireman Henry Lanz, Eng. Co. 1. To take effect 5 p. m., November 1, 1915: G. Hinman Barrett, Secretary to Deputy Fire Commissioner, Brooklyn and Queens.

Fires Reported—(Week ended October 30, 1915): Manhattan, Bronx and Richmond, 132; Brooklyn and Queens, 104.

Death Reported—Foreman Painter John T. Kenny, Bureau of Repairs and Supplies, Division of Apparatus, Manhattan, on October 29, 1915.

Extension of Time Granted—To J. E. Pittinger until September 17, 1915, on contract for furnishing paints, lumber, etc.

NOVEMBER 3.

Appointed—To take effect as of 8 a. m., September 1, 1915: Ernest A. Fallor as Fire Telegraph Expert, Bureau of Fire Alarm Telegraph, for a probationary period of three months, at rate of \$3,000 per annum. To take effect from 8 a. m., October 28, 1915: Timothy S. Mahoney as Inspector of Fire Alarm Boxes, Bureau of Fire Alarm Telegraph, for a probationary period of three months, at rate of \$1,140 per annum.

Bills Audited—Contracts, \$2,873.68.

NOVEMBER 4.

Charge Dismissed—(Tried October 6, 1915): Fireman Hiram F. Hoffman, Eng.

Co. 45, for conduct unbecoming a gentleman and prejudicial to the good reputation, order and discipline of the Department (2 charges).

Bills Audited—Open market orders, \$547.66.

NOVEMBER 5.

Emergency Appointment Renewed—To take effect 9 a. m., November 6, 1915: John B. Conlon, as Fire Drill Expert, Bureau of Fire Prevention, for an additional period of fifteen days, at rate of \$975 per annum.

Bills Audited—Open market orders \$1,163.43.

NOVEMBER 6.

Bills Audited—Contracts, \$6,125.86.
ROBERT ADAMSON, Fire Commissioner.

Abstract of transactions from November 4 to November 13, 1915, both days inclusive.

NOVEMBER 8.

Fires Reported—(Week ended November 6, 1915): Manhattan, Bronx and Richmond, 235; Brooklyn and Queens, 189.

Death Reported—Fireman William J. McIlvor, Eng. Co. 28, at 12.20 a. m., November 7, 1915.

Bills Audited—Miscellaneous, \$260.45; \$190.65; contracts, \$18,599.34.

NOVEMBER 9.

Contract Executed—For furnishing forage for Long Island City, Richmond Hill, Jamaica, College Point, Flushing and Woodhaven, Borough of Queens, \$1,945.03. J. & T. Adikes, 200 Fulton St., Jamaica, Borough of Queens, principal; American Surety Co. of New York, surety.

Bills Audited—Miscellaneous, \$97.77; contracts, \$17,384; open market orders, \$878.56.

NOVEMBER 10.

Bills Audited—Miscellaneous, \$39.44.

NOVEMBER 11.

Bills Audited—Miscellaneous, \$50; contracts, \$1,029.28.

NOVEMBER 12.

Trials.

The following forfeitures of regular leaves of absence allowed under section 152, Rules and Regulations, were this day imposed as penalties as result of trials held on dates specified:

Before the Fire Commissioner, November 11, 1915: Fireman Martin T. Robinson, Eng. Co. 49, for disrespect to superior officer. Four regular leaves ordered withheld.

Before the Deputy Fire Commissioner, Brooklyn and Queens, November 10, 1915: Fireman William P. O'Connell, Eng. Co. 260, for absence without leave; four regular leaves ordered withheld. Fireman William G. Finn, Eng. Co. 277, for being under the influence of liquor, drug or compound; two regular leaves ordered withheld. Fireman Philip P. Gillen, H. & L. Co. 102, for absence without leave; two regular leaves ordered withheld. Fireman James J. Carey, H. & L. Co. 102, for absence without leave; two regular leaves of absence ordered withheld. Fireman Joseph A. Wood, H. & L. Co. 102, for making false entry in company journal; two regular leaves ordered withheld.

Retired—To take effect 8 a. m., November 16, 1915: Engineer of Steamer Patrick Glynn, Eng. Co. 79, on annual pension of \$800.

Award of Contracts—(Public letting October 25, 1915): For furnishing and delivering supplies and equipment: Class 23, to Motor Car Equipment Co., 55 Warren st., Manhattan, \$1,192.80.

Open Market Awards—(Public letting, October 25, 1915): Class 15, to New York Belting and Packing Co., 91 Chambers st., Manhattan, \$289. Class 22, to Croker National Fire Prevention Engineering Co., 1270 Broadway, Manhattan, \$363.60.

The above were the only awards made either by contract or open market award, such course being deemed by the Fire Commissioner to be for the best interests of the City.

Bills Audited—Open market orders, \$1,473.44; contracts, \$38.13.

NOVEMBER 13.

Bills Audited—Contracts, \$46.69.
ROBERT ADAMSON, Fire Commissioner.

Abstract of transactions from November 15 to November 20, 1915, both days, inclusive.

NOVEMBER 15.

Opening of Proposals.

For furnishing and delivering forage, Manhattan, The Bronx, Richmond and Brooklyn: 1. Thomas M. Blake, 640 W. 34th St., Manhattan; Class 1, \$1,885.39. 2. Frank J. Lennon Co., 13th St. and 12th Ave., Manhattan; Class 2, \$892.15. 3. George N. Reinhardt & Co., 973 Brook Ave., Bronx; Class 3, \$1,940.04. 4. Edward Wisely & Son, West Brighton, Richmond; Class 4, \$558.05. 5. Richard J. Donovan, 540 Union St., Brooklyn; Class 5, \$4,139.55; Class 6, \$2,817.95. 6. J. W. Gas-teiger & Son, 44 Boerum Place, Brooklyn; Class 5, \$4,022.80; Class 6, \$2,739. 7. Levy Bros., 346 Maujer Street, Brooklyn; Class 5, \$4,104.50; Class 6, \$2,877.25.

Contracts Were Awarded as Follows—Class No. 1 (Manhattan, south of 100th

St.), to Thomas M. Blake, \$1,885.39. Class No. 2 (Manhattan, north of 100th St.), to Frank J. Lennon Co., \$892.15. Class No. 3 (The Bronx), to George N. Reinhardt & Co., \$1,940.04. Class No. 4 (Richmond), to Edward Wisely & Son, \$558.05. Class No. 5 (Brooklyn, District 1; Class 6, Brooklyn, District 2), to J. W. Gas-teiger, \$6,761.80.

Transferred—To take effect 9 a. m., November 15, 1915: Painter John J. Howard, Department of Docks and Ferries, to this Department in same capacity, at rate of \$4 per diem, pursuant to Civil Service Rule XIX.

Compensation Designated—To take effect from 9 a. m., November 1, 1915: Clerk Walter L. O'Donnell, Bureau of Fire Prevention, at rate of \$540 per annum.

Fires Reported—(Week ended November 13, 1915): Manhattan, Bronx and Richmond, 150; Brooklyn and Queens, 95.

NOVEMBER 16.

Bills Audited—Contracts, \$8,620.49.

NOVEMBER 17.

Opening of Proposals.

For furnishing all the labor and materials required for alterations and repairs at quarters of Engine Co. 19: 1. M. D. Lundin, 402 Columbus Ave., Manhattan, \$2,998; 2. Finnan & Lee, 155 Rogers Ave., Brooklyn, \$3,978; 3. Morris Levin, 511 Second Ave., Manhattan, \$4,700; 4. J. Siegler, 98 E. Seventh St., Manhattan, \$3,595; 5. Julius Haas' Sons, 436 E. 67th St., Manhattan, \$4,571; 6. A. W. King, 1511 Bryant Ave., Bronx, \$3,368; 7. James J. Newman, 1667 Woodhaven Ave., Woodhaven, Queens, \$3,333; 8. W. Konop, 257-63 Hancock St., Long Island City, \$3,670; 9. Duncan Stewart, 131 West 124th St., Manhattan, \$4,300; 10. Samuel Rosen, 706 Fairmount Place, Bronx, \$3,970; 11. J. M. Knopp, 544 West 43d St., Manhattan, \$4,220; 12. Thomas McKeown, Inc., 103 Park Ave., Manhattan, \$4,883; 13. Winkler Construction Co., Inc., 41 Park Row, Manhattan, \$3,384; 14. Ganford Co., Inc., 581 Jackson Ave., Long Island City, \$3,113; 15. Philip Mittleman, 655 East 176th St., Bronx, \$3,987; 16. H. Portnoy, 156 Third Ave., Manhattan, \$4,675. Contract awarded to M. D. Lundin, \$2,998.

Death Reported—Fireman Michael D. Curtin, Eng. Co. 60, at 4.50 p. m., November 15, 1915.

Bills Audited—Miscellaneous, \$46.90; open market orders, \$650.51; contracts, \$943.

NOVEMBER 18.

Death Reported—Lieutenant John J. Quigley, Eng. Co. 254, at 3 a. m., November 17, 1915.

Bills Audited—Open market orders, \$893.59.

NOVEMBER 19.

Trial.

The following penalty was this day imposed as result of trial held before the Fire Commissioner November 18, 1915: Fireman John J. Hall, Eng. Co. 85, for neglect of duty; two regular leaves of absence allowed under section 154, Rules and Regulations, ordered withheld.

Charges Dismissed—Tried before the Fire Commissioner November 18, 1915: Fireman John L. McCarroll, Eng. Co. 6, for reckless driving; Fireman Julius Laskey, Eng. Co. 17, for reckless driving; Fireman David Foley, H. & L. Co. 16, for reckless handling of tiller wheel.

Bills Audited—Miscellaneous, \$295.87; contracts, \$10,823.80.


Dismissed—To take effect 8 a. m., November 20, 1915: Clerk Alexander J. McConnell, Bureau of Repairs and Supplies, Division of Apparatus, for absence without leave.

Death Reported—Patternmaker Frederick Pitz, Bureau of Repairs and Supplies, Division of Apparatus, at 4.30 p. m., November 15, 1915.

NOVEMBER 20.

Bills Audited—Open market orders, \$923.35.

ROBERT ADAMSON, Fire Commissioner.



OFFICIAL DIRECTORY.

Unless otherwise stated, the Public Offices of the City are open for business from 9 a. m. to 5 p. m.; Saturday, 9 a. m. to 12 noon.

CITY OFFICES.

MAYOR'S OFFICE.

City Hall. Telephone, 8020 Cortlandt.
John Purroy Mitchel, Mayor.
Theodore Rousseau, Secretary.
Bertram de N. Cruger, Executive Secretary.

Bureau of Weights and Measures.
Municipal Building, 3rd floor. Telephone, 1498 Worth.
Joseph Hartigan, Commissioner.

COMMISSIONERS OF ACCOUNTS.
Municipal Building. Telephone, 4315 Worth.
Leonard M. Wallstein, Commissioner of Accounts.

BOARD OF ALDERMEN.
Clerk's Office, Municipal Building, 2nd floor. Telephone, 4430 Worth.
P. J. Scully, Clerk.

President of the Board of Aldermen.
City Hall. Telephone, 6770 Cortlandt.
George McAneny, President.

BOARD OF AMBULANCE SERVICE.
Municipal Building, 10th floor. Ambulance Calls, 3100 Spring. Administration Offices, 748 Worth.

ARMORY BOARD.
Hall of Records, 3900 Worth.
C. D. Rhinehart, Secretary.

ART COMMISSION.
City Hall. Telephone, 1197 Cortlandt.
John Quincy Adams, Assistant Secretary.

BOARD OF ASSESSORS.
Municipal Building, 8th floor. Telephone, 29 Worth.

Alfred P. W. Seaman, Chairman.
St. George B. Tucker, Secretary.

BELLEVUE AND ALLIED HOSPITALS.
26th st. and 1st ave. Telephone, 4400 Madison Square.

Dr. John W. Brannan, President.
J. K. Paulding, Secretary.

DEPARTMENT OF BRIDGES.
Municipal Building, 18th floor. Telephone, 380 Worth.

F. J. H. Kracke, Commissioner.

BUREAU OF THE CHAMBERLAIN.
Municipal Building, 8th floor. Telephone, 4270 Worth.

Henry Bruere, Chamberlain.

CITY CLERK AND CLERK OF THE BOARD OF ALDERMEN.
Municipal Building, 2nd floor. Telephone, 4430 Worth.

P. J. Scully, City Clerk.

BOARD OF CITY RECORD.
Supervisor's office. Municipal Building, 8th floor. Distributing Division, 96 Reade st. Telephone, 3490 Worth.

David Ferguson, Supervisor.

DEPARTMENT OF CORRECTION.
Municipal Building, 24th floor. Telephone, 1610 Worth.

Katharine B. Davis, Commissioner.

DEPARTMENT OF DOCKS AND FERRIES.
Pier "A," N. R. Telephone, 300 Rector.

R. A. C. Smith, Commissioner.

DEPARTMENT OF EDUCATION.
Board of Education.

Park ave. and 59th st. Telephone, 5580 Plaza.

Stated meetings of the Board are held at 4 p. m. on the first Monday in February, the second Wednesday in August, and the second and fourth Wednesdays in every month, except August.

Thomas W. Churchill, President.
A. Emerson Palmer, Secretary.

BOARD OF ELECTIONS.
General office and office of the Borough of Manhattan, Municipal Building, 18th floor. Telephone, 1307 Worth.

Edward F. Boyle, President.
Moses M. McKee, Secretary.

Other Borough Offices.
The Bronx.

368 E. 148th st. Telephone, 336 Melrose.

Brooklyn.

435-445 Fulton st. Telephone, 1932 Main.

Queens.

64 Jackson ave., Long Island City. Telephone, 3375 Hunters Point.

Richmond.

Borough Hall, New Brighton, S. I. Telephone, 1000 Tompkinsville.

All offices open from 9 a. m. to 4 p. m. Saturdays, to 12 m.

BOARD OF ESTIMATE AND APPORTIONMENT.
Municipal Building, 13th floor. Telephone, 4560 Worth.

Joseph Haag, Secretary.

Bureau of Records and Minutes.
Municipal Building, 13th floor. Telephone, 4560 Worth.

Joseph Haag, Secretary.

Office of the Chief Engineer.
Municipal Building, 13th floor. Telephone, 4560 Worth.

Nelson P. Lewis, Chief Engineer.

Bureau of Public Improvements.
Municipal Building, 13th floor. Telephone, 4560 Worth.

Nelson P. Lewis, Chief Engineer.

Bureau of Franchises.
Municipal Building, 13th floor. Telephone, 4560 Worth.

Harry P. Nichols, Engineer.

Bureau of Contract Supervision.
Municipal Building, 13th floor. Telephone, 4560 Worth.

Central Testing Laboratory, 125 Worth st. Telephone, 3088 Franklin.

Tilden Adamson, Director.

Bureau of Standards.
Municipal Building, 13th floor. Telephone, 4560 Worth.

George L. Tirrell, Director.

Bureau of Sewer Plan.
Municipal Building, 12th floor. Telephone, 4227 Worth.

Kenneth Allen, Engineer.

BOARD OF EXAMINERS.
Municipal Building, 20th floor. 9 a. m. to 4 p. m. Saturday, to 12 m. Telephone, 1800 Worth.

Board meets every Tuesday at 2 p. m.

Edward V. Barton, Clerk.

DEPARTMENT OF FINANCE.
Municipal Building, 5th floor. Telephone, 1200 Worth.

Shepard A. Morgan, Secretary to the Department, 5th floor.

William A. Prendergast, Comptroller.

Deputy Comptrollers, 7th floor. Alexander Brough, Edmund D. Fisher, Charles S. Hervey, Hubert L. Smith.

Receiver of Taxes.
Manhattan—Municipal Building, 2nd floor. Telephone, 1200 Worth.

Brooklyn—177th st. and Arthur ave. Telephone, 140 Tremont.

Brooklyn—236 Duffield st. Telephone, 7056 Main.

Queens—5 Court Square, Long Island City. Telephone, 3386 Hunters Point.

Richmond—Borough Hall, St. George. Telephone, 1000 Tompkinsville.

Frederick H. E. Ebstein, Receiver of Taxes.

Collector of Assessments and Arrears.
Manhattan—Municipal Building, 3d floor. Telephone, 1200 Worth.

Brooklyn—177th st. and Arthur ave. Telephone, 47 Tremont.

Brooklyn—503 Fulton st. Telephone, 8340 Main.

Queens—Municipal Building, Court Square, Long Island City. Telephone, 1553 Hunter's Point.

Richmond—Borough Hall, St. George. Telephone, 1000 Tompkinsville.

Daniel Moynahan, Collector.

FIRE DEPARTMENT.
Municipal Building, 5th floor. Telephone, 4100 Worth.

Brooklyn, 365 Jay st. Telephone, 7600 Main.

Robert Adamson, Commissioner.

DEPARTMENT OF HEALTH.
Centre and Walker sts., Manhattan. Telephone, 6280 Franklin.

Burial Permit and Contagious Disease offices always open.

Bronx, 3731 Third ave. Brooklyn, Flatbush ave., Willoughby and Fleet sts. Queens, 372 Fulton st., Jamaica. Richmond, 514 Bay st., Stapleton.

Haven Emerson, Commissioner.
Eugene W. Scheffer, Secretary.

BOARD OF INEBRIETY.
300 Mulberry st. Telephone, 7116 Spring.

Board meets first Wednesday in each month at 3 o'clock.

Charles Samson, Secretary.

LAW DEPARTMENT.
Office of Corporation Counsel.

Main office, Municipal Building, 16th floor. Telephone, 4600 Worth.

Lamar Hardy, Corporation Counsel.

Brooklyn office, 153 Pierrepont st. Telephone, 2948 Main.

Bureau of Street Openings.
Main office, Municipal Building, 15th floor. Telephone, 1380 Worth.

Brooklyn office, 166 Montague st. Telephone, 5916 Main.

Queens office, Municipal Building, Long Island City. Telephone, 3886 Hunters Point.

Bureau for the Recovery of Penalties.
Municipal Building, 15th floor. Telephone, 3460 Worth.

Bureau for the Collection of Arrears of Personal Taxes.
Municipal Building, 17th floor. Telephone, 4585 Worth.

Tenement House Bureau and Bureau of Buildings.
Municipal Building, 15th floor. Telephone, 1620 Worth.

DEPARTMENT OF LICENSES.
Main Office, 49 Lafayette st. Telephone, 4490 Franklin.

George H. Bell, Commissioner.

Brooklyn—381 Fulton st. Telephone, 1497 Main.

Queens—Borough Hall, Long Island City. Telephone, 5400 Hunters Point.

Richmond—Borough Hall, New Brighton. Telephone, 1000 Tompkinsville.

Division of Licensed Vehicles—517-519 W. 57th st. Telephone, 6387 Columbus.

Public Employment Bureau—Men's departments, 128 Leonard st.; Women's departments, 53 Lafayette st. Telephone, 6100 Franklin.

MUNICIPAL CIVIL SERVICE COMMISSION.
Municipal Building, 14th floor. Telephone, 1580 Worth.

Henry Moskowitz, President.

Robert W. Belcher, Secretary.

MUNICIPAL REFERENCE LIBRARY.
Municipal Building, 5th floor. Telephone, 1072 Worth.

9 a. m. to 5 p. m.; Saturday, to 1 p. m.

DEPARTMENT OF PARKS.
Municipal Building, 10th floor. Telephone, 4850 Worth.

Cabot Ward, Commissioner, Manhattan and Richmond.

Borough of Brooklyn.
Litchfield Mansion, Prospect Park, Brooklyn. Telephone, 2300 South.

Raymond V. Ingersoll, Commissioner.

Borough of the Bronx.
Zbrowski Mansion, Claremont Park. Telephone, 2640 Tremont.

Thomas W. Whittle, Commissioner.

Borough of Queens.
The Overlook, Forest Park, Richmond Hill, L. I. Telephone, 2300 Richmond Hill.

John E. Weier, Commissioner.

Park Board.
Municipal Building, 10th floor. Telephone, 4850 Worth.

Cabot Ward, President; Louis W. Fehr, Secretary.

BOARD OF PAROLE OF THE NEW YORK CITY REFORMATORY OF MISDEMEANANTS.
Municipal Building, 24th floor. Telephone, 1610 Worth.

Thomas R. Minnick, Secretary.

EXAMINING BOARD OF PLUMBERS.
Municipal Building, 8th floor. Telephone, 1800 Worth.

Janet A. G. Hahn, Clerk.

POLICE DEPARTMENT.
240 Centre st. Telephone, 3100 Spring.

Arthur Woods, Commissioner.

DEPARTMENT OF PUBLIC CHARITIES.
Principal office, Municipal Building, 10th floor. Telephone, 4440 Worth.

Brooklyn and Queens, 327 Schermerhorn st., Brooklyn. Telephone, 2977 Main.

Bureau of Social Investigation, Pearl and Centre sts. Telephone, Worth 4405.

Borough of Richmond, Borough Hall, St. George, S. I. Telephone, 1000 Tompkinsville.

John A. Kingsbury, Commissioner.

PUBLIC SERVICE COMMISSION.
154 Nassau st., Manhattan, 8 a. m. to 11 p. m. every day, including holidays and Sundays. Telephone, 4130 Beekman.

Travis H. Whitnev, Secretary.

BOARD OF REVISION OF ASSESSMENTS.
Municipal Building, 7th floor. Telephone, 1200 Worth.

John Korb, jr., Chief Clerk.

COMMISSIONERS OF SINKING FUND.
Office of Secretary, Municipal Building, 7th floor. Telephone, 1200 Worth.

John Korb, jr., Secretary.

DEPARTMENT OF TAXES AND ASSESSMENTS.
Municipal Building, 9th floor. Telephone, 1800 Worth.

Lawson Purdy, President.

C. Rockland Tyng, Secretary.

DEPARTMENT OF STREET CLEANING.
Municipal Building, 12th floor. Telephone, 4240 Worth.

John T. Featherston, Commissioner.

TENEMENT HOUSE DEPARTMENT.
Manhattan and Richmond office, Municipal Building, 19th floor. Telephone, 1526 Worth.

Brooklyn and Queens office, 503 Fulton st., Brooklyn. Telephone, 3825 Main.

Bronx office, 391 East 149th st. Telephone, 7107 Melrose.

John J. Murphy, Commissioner.

BOARD OF WATER SUPPLY.
Municipal Building, 22d floor. Telephone, 3150 Worth.

Charles Strauss, President.

George Featherstone, Secretary.

DEPARTMENT OF WATER SUPPLY, GAS AND ELECTRICITY.
Municipal Building, 23d, 24th and 25th floors. Telephones: Manhattan, 4320 Worth; Brooklyn, 3980 Main; Queens, 3441 Hunters Point; Richmond, 840 Tompkinsville; Bronx, 3400 Tremont.

Brooklyn, Municipal Building, Brooklyn.

Bronx, Tremont and Arthur avs. Queens, Municipal Building, Long Island City.

Richmond, Municipal Building, St. George.

William Williams, Commissioner.

BOROUGH OFFICES.

BOROUGH OF THE BRONX.
President's office, 3d ave. and 177th st. Telephone, 2680 Tremont.

Douglas Mathewson, President.

BOROUGH OF BROOKLYN.
President's office, 2nd floor, Borough Hall. Commissioner of Public Works, 2nd floor, Borough Hall.

Assistant Commissioner of Public Works, 2nd floor, Borough Hall.

Bureau of Highways, 5th and 12th floors, 50 Court st.

Bureau of Public Buildings and Offices, 10th floor, 50 Court st.

Bureau of Sewers, 11th floor, 215 Montague st. Bureau of Buildings, 4th floor, Borough Hall. Topographical Bureau, 209 Montague st. Bureau of Substructures, 11th floor, 50 Court st.

Telephone, 3960 Main.

Lewis H. Pounds, President.

BOROUGH OF MANHATTAN.
President's office, 20th floor, Municipal Bldg. Commissioner of Public Works, 21st floor, Municipal Building.

Assistant Commissioner of Public Works, 21st floor, Municipal Building.

Bureau of Highways, 21st floor, Municipal Building.

Bureau of Public Buildings and Offices, 20th floor, Municipal Building.

Bureau of Sewers, 21st floor, Municipal Bldg.

Bureau of Buildings, 20th floor, Municipal Building.

Telephone, 4227 Worth.

Marcus M. Marks, President.

BOROUGH OF QUEENS.
President's office, Borough Hall, Long Island City. Telephone, 5400 Hunters Point.

Bureau of Public Buildings and Offices, Town Hall, Flushing, L. I. Telephone, 1740 Flushing.

Maurice E. Connolly, President.

BOROUGH OF RICHMOND.
President's office, New Brighton, Staten Island. Telephone, 1000 Tompkinsville.

Calvin D. Van Name, President.

CORONERS.
Manhattan, Municipal Building—Second Floor. Open at all hours of the day and night. Telephone, Worth 3711.

Bronx—Arthur and Tremont avs. Telephone, 1250 Tremont.

8 a. m. to midnight, every day.

Brooklyn, 236 Duffield st. Telephone, 4004 Main.

Open at all hours of the day and night.

Queens, Town Hall, Jamaica, L. I., 9 a. m. to 12 m.; Sundays and holidays, 9 a. m. to 12 m.

Richmond, 175 Second st., New Brighton. Open at all hours of the day and night.

COUNTY OFFICES.
Unless otherwise stated, the County offices are open for business from 9 a. m. to 4 p. m.; Saturday, 9 a. m. to 12 noon.

NEW YORK COUNTY.

COUNTY CLERK.
County Court House. Telephone, 5388 Cortlandt.

9 a. m. to 2 p. m. during July and August.

Wm. F. Schneider, County Clerk.

DISTRICT ATTORNEY.
Criminal Courts Building, 9 a. m. to 5.15 p. m.; Saturdays, to 12 m. Telephone, 2304 Franklin.

Charles Albert Perkins, District Attorney.

COMMISSIONER OF JUBOES.
280 Broadway. Telephone, 241 Worth.

Thomas Allison, Commissioner.

PUBLIC ADMINISTRATOR.
119 Nassau st. Telephone, 6376 Cortlandt.

William M. Hoes, Public Administrator.

COMMISSIONER OF RECORDS.
Hall of Records. Telephone, 3900 Worth.

Charles K. Lexow, Commissioner.

REGISTER.
Hall of Records. Telephone, 3900 Worth.

9 a. m. to 2 p. m. during July and August.

John J. Hopper, Register.

SHERIFF.
51 Chambers st. Telephone, 4300 Worth.

New York County Jail, 70 Ludlow st.

Max S. Grifenhagen, Sheriff.

SUBROGATES.
Hall of Records. Telephone, 3900 Worth.

John P. Cohalan; Robert Ludlow Fowler, Surrogates.

William Ray De Lano, Chief Clerk.

John F. Curry, Commissioner of Records.

KINGS COUNTY.

COUNTY CLERK.
Hall of Records, Brooklyn. Telephone, 4930 Main.

Charles S. Devoy, County Clerk.

COUNTY COURT.
County Court House, Brooklyn. Court opens at 10 a. m. daily and sits until business is completed.

Part I, Room No. 23; Part II, Room No. 10; Part III, Room No. 14; Part IV, Room No. 1, Court House. Clerk's office, Room 17, 18, 19 and 22; open daily from 9 a. m. to 5 p. m.; Saturday to 12 m. Telephone, 4154 Main.

John T. Rafferty, Chief Clerk.

DISTRICT ATTORNEY.
66 Court st., Brooklyn, 9 a. m. to 5.30 p. m.; Saturday, to 1 p. m. Telephone, 2954 Main.

James C. Crosey, District Attorney.

</

Second District—495 Gates ave. Telephone, 504 Bedford.
Third District—6 Lee ave. Telephone, 556 Williamsburg.
Fourth District—14 Howard ave. Telephone, 4323 Bushwick.
Fifth District—5220 Third ave. Telephone, 3907 Sunset.
Sixth District—236 Duffield st. Telephone, 6166 Main.
Seventh District—31 Pennsylvania ave. Telephone, 904 East New York.

Borough of Queens.
First District—115 Fifth st., Long Island City. Telephone, 1420 Hunters Point.
Second District—Broadway and Court st., Elmhurst. Telephone, 87 Newtown.
Third District—1908 Myrtle ave., Glendale. Telephone, 2352 Bushwick.
Fourth District—Town Hall, Jamaica. Telephone, 1654 Jamaica.

Borough of Richmond.
First District—Lafayette ave. and 2d st., New Brighton. Telephone, 503 Tompkinsville.
Second District—Village Hall, Stapleton. Telephone, 313 Tompkinsville.

COURT OF SPECIAL SESSIONS.

Court opens at 10 a. m.
Part I, Criminal Court Building, Manhattan. Telephone, 3983 Franklin.
Part II, 171 Atlantic ave., Brooklyn. Telephone, Main 4280.

Part III, Town Hall, Jamaica. Held on Tuesday of each week. Telephone, 2620 Jamaica.
Part IV, Borough Hall, St. George. Held on Wednesday of each week. Telephone, 324 Tompkinsville.

Part V, 161st and 3d ave., Bronx. Held on Thursday of each week. Telephone, 9088 Melrose.

Frank W. Smith, Chief Clerk.

CHILDREN'S COURT.

New York County—137 E. 22d st. Telephone, 3611 Gramercy.
Dennis A. Lambert, Clerk.

Bronx County—355 E. 137th st. Court held on Wednesday and Friday of each week. Telephone, 9092 Melrose.
Michael Murray, Clerk.

Kings County—102 Court st. Telephone, 627 Main.

William C. McKee, Clerk.

Queens County—19 Flushing ave., Jamaica. Court held on Monday and Thursday of each week. Telephone, 2624 Jamaica.

Sydney Ollendorf, Clerk.
Richmond County—Corn Exchange Bank Building, St. George. Court held on Tuesday of each week. Telephone, 324 Tompkinsville.

William J. Browne, Clerk.

SUPREME COURT—APPELLATE DIVISION.

First Judicial Department.
Madison ave., corner 25th st. Court open from 2 p. m. until 6 p. m. Friday, Motion Day, Court opens at 10:30 a. m. Motions called at 10 a. m. Orders called at 10:30 a. m. Telephone, 3840 Madison Square.
Alfred Wagstaff, Clerk.

Second Judicial Department.
Borough Hall, Brooklyn. Court meets from 2 p. m. to 5 p. m., excepting that on Fridays Court opens at 10 o'clock a. m. Clerk's office open 9 a. m. Telephone, 1392 Main.
John B. Byrne, Clerk.

SUPREME COURT—APPELLATE TERM.
503 Fulton st., Brooklyn. Court meets 10 a. m. Clerk's office opens 9 a. m. Telephone, 8452 Main.

Joseph H. DeBragga, Clerk.

SUPREME COURT—CRIMINAL DIVISION.
Criminal Court Building. Court opens at 10:30 a. m. Clerk's office open from 9 a. m. to 4 p. m.; Saturday, to 12 m. Telephone, 6064 Franklin.
William Schneider, Clerk.

SUPREME COURT—FIRST DEPARTMENT.
County Court House. Court open from 10:15 a. m. to 4 p. m. Telephone, 4580 Cortlandt.

SUPREME COURT—SECOND DEPARTMENT.
Kings County.
Jorammon and Fulton sts., Brooklyn. Clerk's office hours, 9 a. m. to 5 p. m. Seven jury trial parts. Special Term for trials. Special Term for motions. Special Term (ex-parte business). Court opens at 10 a. m. Naturalization Bureau, Hall of Records, Brooklyn. Telephone, 5460 Main.

James F. McGee, General Clerk.

Queens County.
County Court House, Long Island City. Court opens at 10 a. m. Trial and Special Term for motions and ex-parte business each month, except July, August and the first two weeks in September, in Part I. Trial Term, Part 2, February, April, June, last two weeks in September, and November. Special Term for Trials, January, April, June and October.

Clerk's Office open 9 a. m. to 5 p. m. Saturdays until 12 m. from Oct. to June. July, August and September until 2 p. m. Telephone, 3896 Hunters Point.
Thomas B. Seaman, Special Deputy Clerk in Charge.

Richmond County.
Trial Term held at County Court House, Richmond. Special Term for trials held at Court room, Borough Hall, St. George. Special Term for motions held at Court House, Borough Hall, St. George.

C. Livingston Bostwick, County Clerk.

BOARD MEETINGS.

Board of Aldermen.
The Board of Aldermen meets in the Aldermanic Chamber, City Hall, every Tuesday, at 1:30 o'clock p. m.
P. J. SCULLY, City Clerk and Clerk to the Board of Aldermen.

Board of Estimate and Apportionment.
The Board of Estimate and Apportionment meets in the Old Council Chamber, Room 16, City Hall, every Friday at 10 o'clock a. m.
JOSEPH HAAG, Secretary.

Commissioners of Sinking Fund.
The Commissioners of the Sinking Fund meet in the Meeting Room (Room 16), City Hall, on Wednesday, at 11 a. m., at call of the Mayor.
JOHN KORB, Jr., Secretary.

Board of Revision of Assessments.
The Board of Revision of Assessments meets in the Meeting Room (Room 16), City Hall, every Thursday, at 10:30 a. m., upon notice of the Secretary.
JOHN KORB, Jr., Secretary.

Board of City Record.
The Board of City Record meets in the City Hall at call of the Mayor.
DAVID FERGUSON, Supervisor, Secretary.

DEPARTMENT OF PUBLIC CHARITIES.

Proposals.

SEALED BIDS OR ESTIMATES WILL BE received by the Department of Public Charities, Tenth Floor, Municipal Building, Borough of Manhattan, until 10:30 o'clock a. m., on **THURSDAY, DECEMBER 23, 1915.**

NO. 1. FOR FURNISHING ALL THE LABOR AND MATERIALS REQUIRED FOR

THE GENERAL WORK IN ALTERATIONS TO GREENPOINT HOSPITAL AND ADDITIONAL BUILDINGS, BOROUGH OF BROOKLYN, THE CITY OF NEW YORK.

NO. 2. FOR FURNISHING ALL THE LABOR AND MATERIALS REQUIRED FOR THE PLUMBING WORK IN ALTERATIONS TO GREENPOINT HOSPITAL AND ADDITIONAL BUILDINGS, BOROUGH OF BROOKLYN, THE CITY OF NEW YORK.

NO. 3. FOR FURNISHING ALL THE LABOR AND MATERIALS REQUIRED FOR STEAMHEATING WORK IN ALTERATIONS TO GREENPOINT HOSPITAL AND ADDITIONAL BUILDINGS, BOROUGH OF BROOKLYN, THE CITY OF NEW YORK.

The time allowed for doing and completing the entire work and the full performance of each contract is forty (40) consecutive working days.

The security required will be Thirty-five Hundred Dollars (\$3,500) on Contract No. 1; Sixteen Hundred Dollars (\$1,600) on Contract No. 2; and Six Hundred Dollars (\$600) on Contract No. 3.

Certified check or cash in the sum of One Hundred and Seventy-five Dollars (\$175) on Contract No. 1; Eighty Dollars (\$80) on Contract No. 2; and Thirty Dollars (\$30) on Contract No. 3 must accompany bid.

Bids will be compared and the contract separately awarded to the lowest bidder on Propositions Nos. 1, 2 and 3.

Blank forms and further information may be obtained at the office of the Contract Clerk of the Department, Tenth Floor, Municipal Building, The City of New York, where plans and specifications may be seen.

JOHN A. KINGSBURY, Commissioner.
Dated December 11, 1915. d11.23

See General Instructions to Bidders on last page, last column, of the "City Record."

SEALED BIDS OR ESTIMATES WILL BE received by the Department of Public Charities, Tenth Floor, Municipal Building, Borough of Manhattan, until 10:30 o'clock a. m., on **TUESDAY, DECEMBER 21, 1915.**

FOR ALL THE LABOR AND MATERIALS REQUIRED FOR FURNISHING AND ERECTING THREE NEW PORTABLE BUILDINGS ON THE GROUNDS OF THE KINGS COUNTY HOSPITAL, BOROUGH OF BROOKLYN, THE CITY OF NEW YORK.

The time allowed for the completion of the work and full performance of the contract is thirty (30) consecutive working days.

The security required will be Seven Hundred and Fifty Dollars (\$750).

Certified check or cash in the sum of Thirty-seven Dollars and Fifty Cents (\$37.50) must accompany bid.

The bidder will state one aggregate price for the whole work described and specified, as the contract is entire for a complete job.

Blank forms and further information may be obtained at the office of the Contract Clerk of the Department, Tenth Floor, Municipal Building, The City of New York, where plans and specifications may be seen.

JOHN A. KINGSBURY, Commissioner.
Dated December 9, 1915. d9.21

See General Instructions to Bidders on last page, last column, of the "City Record."

SEALED BIDS OR ESTIMATES WILL BE received by the Department of Public Charities, Tenth Floor, Municipal Building, Borough of Manhattan, until 10:30 o'clock a. m., on **MONDAY, DECEMBER 20, 1915.**

FOR FURNISHING ALL THE LABOR AND MATERIALS REQUIRED FOR CONSTRUCTING AND INSTALLING NEW STEAM SUPPLY AND RETURN LINES BETWEEN THE POWER HOUSE AND MAIN BUILDING OF THE CITY HOSPITAL DISTRICT, BLACKWELL'S ISLAND, THE CITY OF NEW YORK.

The time allowed for the completion of the work and full performance of the contract is forty (40) consecutive working days.

The security required will be One Thousand Dollars (\$1,000).

Certified check or cash in the sum of Fifty Dollars (\$50) must accompany bid.

The bidder will state one aggregate price for the whole work described and specified, as the contract is entire for a complete job.

Blank forms and further information may be obtained at the office of the Contract Clerk of the Department, Tenth Floor, Municipal Building, The City of New York, where plans and specifications may be seen.

JOHN A. KINGSBURY, Commissioner.
Dated December 9, 1915. d9.20

See General Instructions to Bidders on last page, last column, of the "City Record."

SEALED BIDS OR ESTIMATES WILL BE received by the Department of Public Charities, Tenth Floor, Municipal Building, Borough of Manhattan, until 10:30 o'clock a. m., on **WEDNESDAY, DECEMBER 15, 1915.**

FOR FURNISHING ALL THE LABOR AND MATERIALS REQUIRED FOR CERTAIN REPAIRS AND PAINTING IN THE FEMALE DORMITORY, METROPOLITAN HOSPITAL DISTRICT, BLACKWELL'S ISLAND, THE CITY OF NEW YORK.

The time allowed for the completion of the work and full performance of the contract is twenty (20) consecutive working days.

The security required will be Seven Hundred Dollars (\$700).

Certified check or cash in the sum of Thirty-five Dollars (\$35) must accompany bid.

The bidder will state one aggregate price for the whole work described and specified, as the contract is entire for a complete job.

Blank forms and further information may be obtained at the office of the Contract Clerk of the Department, Tenth Floor, Municipal Building, The City of New York, where plans and specifications may be seen.

JOHN A. KINGSBURY, Commissioner.
Dated December 4, 1915. d4.15

See General Instructions to Bidders on last page, last column, of the "City Record."

SEALED BIDS OR ESTIMATES WILL BE received by the Department of Public Charities, Tenth Floor, Municipal Building, Borough of Manhattan, until 10:30 o'clock a. m., on **WEDNESDAY, DECEMBER 15, 1915.**

FOR FURNISHING ALL THE LABOR AND MATERIALS REQUIRED FOR THE REPAIRS AND REPLACEMENTS TO THE BRICK STABLE BUILDING ON THE GROUNDS OF THE KINGS COUNTY HOSPITAL, BOROUGH OF BROOKLYN, THE CITY OF NEW YORK.

The time allowed for the completion of the work and full performance of the contract is sixty (60) consecutive working days.

The security required will be Four Thousand Dollars (\$4,000).

Certified check or cash in the sum of Two Hundred Dollars (\$200) must accompany bid.

The bidder will state one aggregate price for the whole work described and specified, as the contract is entire for a complete job.

Blank forms and further information may be obtained at the office of the Contract Clerk of the Department, Tenth Floor, Municipal Building, The City of New York, where plans and specifications may be seen.

JOHN A. KINGSBURY, Commissioner.
Dated December 3, 1915. d3.15

See General Instructions to Bidders on last page, last column, of the "City Record."

SEALED BIDS OR ESTIMATES WILL BE received by the Department of Public Charities, Tenth Floor, Municipal Building, Borough of Manhattan, until 10:30 o'clock a. m., on **WEDNESDAY, DECEMBER 15, 1915.**

FOR FURNISHING AND DELIVERING CHICKENS.

The time for the performance of the contract is up to and including December 31, 1915.

No bond will be required with the bid, as heretofore.

No bid will be considered unless it is accompanied by a deposit, which shall be in an amount not less than one and one-half (1½) per cent. of the total amount of the bid.

The bidder will state the price per pound, or other designated unit, by which the bids will be tested. The extensions must be made and footed up, as the bids will be read from the total and awards made to the lowest bidder on each line or item, as stated in the specifications.

Bids must be submitted in duplicate, each in a separate envelope. No bid will be accepted unless this provision is complied with.

Blank forms and further information may be obtained at the office of the Contract Clerk of the Department, Tenth Floor, Municipal Building, Borough of Manhattan.

JOHN A. KINGSBURY, Commissioner.
Dated December 3, 1915. d3.15

See General Instructions to Bidders on last page, last column, of the "City Record."

SEALED BIDS OR ESTIMATES WILL BE received by the Department of Public Charities, Tenth Floor, Municipal Building, Borough of Manhattan, until 10:30 o'clock a. m., on **MONDAY, DECEMBER 13, 1915.**

FOR FURNISHING ALL THE LABOR AND MATERIALS REQUIRED FOR WATER-PROOFING THE CELLAR FLOOR AND FOUNDATIONS OF THE FEMALE DORMITORY, METROPOLITAN HOSPITAL DISTRICT, BLACKWELL'S ISLAND, THE CITY OF NEW YORK.

The time allowed for the completion of the work and full performance of the contract is forty (40) consecutive working days.

The security required will be Fourteen Hundred Dollars (\$1,400).

Certified check or cash in the sum of Seventy Dollars (\$70) must accompany bid.

The bidder will state one aggregate price for the whole work described and specified, as the contract is entire for a complete job.

Blank forms and further information may be obtained at the office of the Contract Clerk of the Department, Tenth Floor, Municipal Building, The City of New York, where plans and specifications may be seen.

JOHN A. KINGSBURY, Commissioner.
Dated December 2, 1915. d2.13

See General Instructions to Bidders on last page, last column, of the "City Record."

BELLEVUE AND ALLIED HOSPITALS, DEPARTMENT OF BRIDGES, DEPARTMENT OF CORRECTION, FIRE DEPARTMENT, DEPARTMENT OF HEALTH, PARK BOARD, POLICE DEPARTMENT, DEPARTMENT OF PUBLIC CHARITIES, DEPARTMENT OF STREET CLEANING AND DEPARTMENT OF WATER SUPPLY, GAS AND ELECTRICITY.

Proposals.

SEALED BIDS OR ESTIMATES WILL BE received by Bellevue and Allied Hospitals, Dept. of Bridges, Dept. of Correction, Fire Department, Dept. of Health, Park Board, Police Department, Dept. of Public Charities, Dept. of Street Cleaning and Dept. of Water Supply, Gas and Electricity at Room 1230, Municipal Building, Borough of Manhattan, City of New York, until 12 o'clock noon on **THURSDAY, DECEMBER 16, 1915.**

FOR FURNISHING AND DELIVERING FORAGE.

The time allowed for the delivery of materials and supplies and the performance of the contract is on or before May 31, 1916.

The amount of security required is 30% of the amount of the bid or estimate.

No bid will be considered unless it is accompanied by a deposit. Such deposit shall be in an amount not less than one and one-half (1½) per cent. of the total amount of the bid.

The bidder will state the price of each item or article contained in the specifications or schedules herein contained or hereto annexed, per hundred pounds of measure, by which the bids will be tested. The extensions must be made and footed up, as the bids will be read from the total and awards made to the lowest bidder on each line or class, as stated in the specifications.

Delivery will be required to be made at the time and in the manner and in such quantities as may be directed.

Bids must be submitted in duplicate in separate envelopes.

Blank forms and further information may be obtained at Room 1230, Municipal Building, Borough of Manhattan.

BOARD OF TRUSTEES, BELLEVUE AND ALLIED HOSPITALS, JOHN W. BRANNAN, M. D., President.

DEPARTMENT OF BRIDGES, F. J. H. KRACKE, Commissioner.

DEPARTMENT OF CORRECTION, KATHARINE BEMENT DAVIS, Commissioner.

FIRE DEPARTMENT, ROBERT ADAMSON, Commissioner.

DEPARTMENT OF HEALTH, H. EMERSON, Commissioner.

PARK BOARD, CABOT WARD, President; THOS. W. WHITTLE, RAYMOND V. INGERSOLL, JOHN E. WEIER, Commissioners of Parks.

POLICE DEPT., A. WOODS, Commissioner.

DEPT. OF PUBLIC CHARITIES, JOHN A. KINGSBURY, Commissioner.

DEPT. OF STREET CLEANING, J. T. FETTERSTON, Commissioner; and

DEPT. OF WATER SUPPLY, GAS AND ELECTRICITY, WILLIAM WILLIAMS, Commissioner.
d4.16

See General Instructions to Bidders on last page, last column, of the "City Record," except for the address of the office for receiving and opening bids.

DEPARTMENT OF WATER SUPPLY, GAS AND ELECTRICITY.

Proposals.

SEALED BIDS OR ESTIMATES WILL BE received by the Commissioner of Water Supply, Gas and Electricity at Room 2342, Municipal Building, Manhattan, until 11 A. M. on **WEDNESDAY, DECEMBER 22, 1915.**

FOR FURNISHING AND DELIVERING CAST IRON LAMP POSTS, EXCLUSIVE OF STEEL SHAPES.

The time allowed for doing and completing the entire work or furnishing supplies will be one hundred (100) calendar days.

The security required will be thirty per cent. (30%) of the entire bid.

The bidder will state the price per unit of each item of work or supplies contained in the specification or schedule, by which the bids will be tested.

The bids will be compared and awards made to the lowest bidder on each line or item, as stated in the specifications or schedules attached thereto.

Bidders are requested to make their bids or estimates upon the blank forms prepared by the Department, a copy of which, with the proper envelope in which to enclose the bid, together with a copy of the contract, including the specifications in the form approved by the Corporation Counsel, can be obtained upon application therefor at the office of the Department, Room 2324, Municipal Building, Manhattan, New York City, where plans and specifications may be obtained.

WILLIAM WILLIAMS, Commissioner.
New York, December 10th, 1915. d11.22

See General Instructions to Bidders on last page, last column, of the "City Record."

SEALED BIDS WILL BE RECEIVED BY the Commissioner of Water Supply, Gas and Electricity at Room 2342, Municipal Building, Manhattan, New York City, until 11 A. M. on **TUESDAY, DECEMBER 21, 1915.**

FOR FURNISHING AND DELIVERING INCANDESCENT ELECTRIC LAMPS.

The time for the delivery of the supplies and the performance of the Contract is on or before December 31, 1916.

Delivery will be required to be made at the time and in the manner and in such quantities as may be directed.

The bidder shall state a unit price for each item contained in the specifications or schedules, by which the bids will be tested. The bids will be compared and the award, if made, will be made to the lowest formal bidder in an aggregate sum for the total of all items.

The amount of the security required is thirty per cent. (30%) of the total amount of the bid.

Blank forms of bid, proposals and contract, including specifications, approved as to form by the Corporation Counsel, can be obtained at Room 2324 in the Municipal Building, Manhattan, New York City.

Dated New York, December 9, 1915.
d10.24 WILLIAM WILLIAMS, Commissioner.

See General Instructions to Bidders on last page, last column, of the "City Record."

SEALED BIDS OR ESTIMATES WILL BE received by the Commissioner of Water Supply, Gas and Electricity at Room 2351, Municipal Building, Manhattan, until 2 o'clock p. m., on **WEDNESDAY, DECEMBER 15, 1915.**

FOR FURNISHING, DELIVERING, UNLOADING, STACKING AND STORING DOUBLE NOZZLE FIRE HYDRANTS.

The time allowed for the delivery of the materials and supplies and the performance of the contract will be seventy-five (75) calendar days.

The security required will be Twelve Hundred Dollars (\$1,200).

The bidder will state the price of supplies contained in the specifications or schedules, by which the bids will be tested. The bids will be compared and award made to the lowest formal bidder.

Blank forms of bid, proposals and contract, including specifications, approved as to form by the Corporation Counsel, can be obtained at Room 2351, in the Municipal Building, Manhattan, New York City.

Dec. 2, 1915.
d4.15 WILLIAM WILLIAMS, Commissioner.

See General Instructions to Bidders on last page, last column, of the "City Record."

SEALED BIDS WILL BE RECEIVED BY the Commissioner of Water Supply, Gas and Electricity at Room 2342, Municipal Building, Manhattan, New York City, until 11 A. M. on **WEDNESDAY, DECEMBER 15, 1915.**

Boroughs of Manhattan, Bronx, Queens and Richmond.

(a) FOR SUPPLYING GAS TO PUBLIC GAS LAMPS IN STREETS, PARKS AND PUBLIC PLACES FROM JANUARY 1, 1916, TO DECEMBER 31, 1916, BOTH INCLUSIVE.

(b) FOR SUPPLYING GAS TO PUBLIC BUILDINGS, OFFICES AND STRUCTURES DURING SAID PERIOD.

The amount of security required is twenty-five per cent. (25%) of the total amount of the bid in each case.

Blank forms of bid, proposals and contract, including specifications, approved as to form by the Corporation Counsel, can be obtained at Room 2324 in the Municipal Building, Manhattan, New York City.

Dated New York, Nov. 27, 1915.
d4.15 WILLIAM WILLIAMS, Commissioner.

See General Instructions to Bidders on last page, last column, of the "City Record."

SEALED BIDS WILL BE RECEIVED BY the Commissioner of Water Supply, Gas and Electricity at Room 2342, Municipal Building, Manhattan, New York City, until 11 A. M. on **WEDNESDAY, DECEMBER 15, 1915.**

Borough of Brooklyn.

(a) FOR SUPPLYING GAS TO PUBLIC GAS LAMPS IN STREETS, PARKS AND PUBLIC PLACES FROM JANUARY 1, 1916, TO DECEMBER 31, 1916, BOTH INCLUSIVE.

(b) FOR SUPPLYING GAS TO PUBLIC BUILDINGS, OFFICES AND STRUCTURES DURING SAID PERIOD.

The amount of security required is twenty-five per cent. (25%) of the total amount of the bid in each case.

Blank forms of bid, proposals and contract, including specifications, approved as to form by the Corporation Counsel, can be obtained at Room 2324 in the Municipal Building, Manhattan, New York City.

Dated New York, Nov. 27, 1915.
d3.15 WILLIAM WILLIAMS, Commissioner.

See General Instructions to Bidders on last page, last column, of the "City Record."

SEALED BIDS WILL BE RECEIVED BY the Commissioner of Water Supply, Gas and Electricity at Room 2342, Municipal Building, Manhattan, New York City, until 11 A. M. on **MONDAY, DECEMBER**

AND PLACES FROM JANUARY 1, 1916, TO DECEMBER 31, 1916, BOTH INCLUSIVE.

SECOND. FOR FURNISHING ELECTRIC CURRENT FOR LIGHT AND POWER IN PUBLIC BUILDINGS AND FOR FURNISHING AND MAINTAINING CERTAIN EQUIPMENT DURING SAID PERIOD.

THIRD. FOR PERFORMING SUNDY REPAIR AND OTHER WORK TO LIGHTING EQUIPMENT FURNISHED BY THE CITY DURING SAID PERIOD.

The amount of security required is twenty-five per cent. (25%) of the total amount of the bid in each case.

Blank forms of bid, proposals and contract, including specifications approved as to form by the Corporation Counsel, can be obtained at Room 2324 in the Municipal Building, Manhattan, New York City.

Dated New York, Nov. 27, 1915.

d1.13 WILLIAM WILLIAMS, Commissioner.

See General Instructions to Bidders on last page, last column, of the "City Record."

SEALED BIDS WILL BE RECEIVED BY the Commissioner of Water Supply, Gas and Electricity at Room 2342, Municipal Building, Manhattan, New York City, until 11 A. M. on

MONDAY, DECEMBER 13, 1915.

Boroughs of Manhattan, Bronx, Queens and Richmond.

FOR FURNISHING AND MAINTAINING GAS LAMPS FOR LIGHTING STREETS, PARKS AND PUBLIC PLACES FROM JANUARY 1, 1916, TO DECEMBER 31, 1916, BOTH INCLUSIVE.

The amount of security required is twenty-five per cent. (25%) of the total amount of the bid in each case.

Blank forms of bid, proposals and contract, including specifications approved as to form by the Corporation Counsel, can be obtained at Room 2324 in the Municipal Building, Manhattan, New York City.

d1.13 WILLIAM WILLIAMS, Commissioner.

See General Instructions to Bidders on last page, last column, of the "City Record."

SEALED BIDS WILL BE RECEIVED BY the Commissioner of Water Supply, Gas and Electricity at Room 2342, Municipal Building, Manhattan, New York City, until 11 A. M. on

MONDAY, DECEMBER 13, 1915.

Borough of Brooklyn.

FIRST. FOR FURNISHING AND MAINTAINING ELECTRIC LIGHTING UNITS FOR LIGHTING PUBLIC STREETS, PARKS AND PLACES FROM JANUARY 1, 1916, TO DECEMBER 31, 1916, BOTH INCLUSIVE.

SECOND. FOR FURNISHING ELECTRIC CURRENT FOR LIGHT AND POWER IN PUBLIC BUILDINGS AND FOR FURNISHING AND MAINTAINING CERTAIN EQUIPMENT DURING SAID PERIOD.

THIRD. FOR PERFORMING SUNDY REPAIR AND OTHER WORK TO LIGHTING EQUIPMENT FURNISHED BY THE CITY DURING SAID PERIOD.

The amount of security required is twenty-five per cent. (25%) of the total amount of the bid in each case.

Blank forms of bid, proposals and contract, including specifications approved as to form by the Corporation Counsel, can be obtained at Room 2324 in the Municipal Building, Manhattan, New York City.

Dated, New York, Nov. 27, 1915.

d1.13 WILLIAM WILLIAMS, Commissioner.

See General Instructions to Bidders on last page, last column, of the "City Record."

SEALED BIDS WILL BE RECEIVED BY the Commissioner of Water Supply, Gas and Electricity at Room 2342, Municipal Building, Manhattan, New York City, until 11 A. M. on

MONDAY, DECEMBER 13, 1915.

Borough of Brooklyn.

FOR FURNISHING AND MAINTAINING GAS LAMPS FOR LIGHTING STREETS, PARKS AND PUBLIC PLACES FROM JANUARY 1, 1916, TO DECEMBER 31, 1916, BOTH INCLUSIVE.

The amount of security required is twenty-five per cent. (25%) of the total amount of the bid in each case.

Blank forms of bid, proposals and contract, including specifications approved as to form by the Corporation Counsel, can be obtained at Room 2324 in the Municipal Building, Manhattan, New York City.

Dated, New York, Nov. 27, 1915.

d1.13 WILLIAM WILLIAMS, Commissioner.

See General Instructions to Bidders on last page, last column, of the "City Record."

SEALED BIDS WILL BE RECEIVED BY the Commissioner of Water Supply, Gas and Electricity at Room 2342, Municipal Building, Manhattan, New York City, until 11 A. M. on

MONDAY, DECEMBER 13, 1915.

Borough of Brooklyn.

RESERVING AND FURNISHING ELECTRICAL GENERATING CAPACITY, CURRENT AND EQUIPMENT FOR USE OF THE HIGH PRESSURE FIRE SERVICE PUMPING STATIONS FOR THE YEAR 1916.

The amount of security required is twenty-five per cent. (25%) of the total amount of the bid in each case.

Blank forms of bid, proposals and contract, including specifications approved as to form by the Corporation Counsel, can be obtained at Room 2324 in the Municipal Building, Manhattan, New York City.

Dated, New York, Nov. 27, 1915.

d1.13 WILLIAM WILLIAMS, Commissioner.

See General Instructions to Bidders on last page, last column, of the "City Record."

BELLEVUE AND ALLIED HOSPITALS, DEPARTMENT OF PUBLIC CHARITIES AND DEPARTMENT OF CORRECTION.

Proposals.

SEALED BIDS OR ESTIMATES WILL BE received by Bellevue and Allied Hospitals, Department of Public Charities, Department of Correction, at Room 1230, Municipal Building, Borough of Manhattan, City of New York, until 12 o'clock noon on

THURSDAY, DECEMBER 16, 1915.

FOR FURNISHING AND DELIVERING CANNED GOODS AND GROCERIES.

The time for the performance of the contract is on or before June 30, 1916.

The amount of security required is thirty (30) per cent. of the amount of the bid or estimate.

No bid will be considered unless it is accompanied by a deposit. Such deposit shall be in an amount not less than one and one-half (1½) per cent. of the total amount of the bid.

The bidder will state the price per pound, gallon, dozen or other designated unit, by which the bids will be tested. The extensions must be made and footed up, as the bids will be read and awards made to the lowest bidder on each line, as stated in the specifications.

Bids must be submitted in duplicate, each in a separate envelope. No bid will be accepted unless this provision is complied with.

Blank forms and further information may be obtained at Room 1230, Municipal Building, Borough of Manhattan.

BOARD OF TRUSTEES, BELLEVUE AND ALLIED HOSPITALS, JOHN W. BRANNAN, M. D., President.

DEPARTMENT OF PUBLIC CHARITIES, JOHN A. KINGSBURY, Commissioner.

DEPARTMENT OF CORRECTION, KATHARINE BEMENT DAVIS, Commissioner.

See General Instructions to Bidders on last page, last column, of the "City Record," except for the address of the office for receiving and opening bids.

SEALED BIDS OR ESTIMATES WILL BE received by Bellevue and Allied Hospitals, Department of Public Charities, Department of Correction, at Room 1230, Municipal Building, Borough of Manhattan, City of New York, until 12 o'clock noon on

MONDAY, DECEMBER 13, 1915.

FOR FURNISHING AND DELIVERING FLOUR (PASTRY, GRAHAM AND WHEAT).

The time for the performance of the contract is on or before March 31, 1916.

The amount of security required is thirty (30) per cent. of the amount of the bid or estimate.

No bid will be considered unless it is accompanied by a deposit. Such deposit shall be in an amount not less than one and one-half (1½) per cent. of the total amount of the bid.

The bidder will state the price per bbl., or other designated unit, by which the bids will be tested. The extensions must be made and footed up, as the bids will be read from the total and awards made to the lowest bidder on each line, as stated in the specifications.

Bids must be submitted in duplicate, each in a separate envelope. No bid will be accepted unless this provision is complied with.

Blank forms and further information may be obtained at Room 1230, Municipal Building, Borough of Manhattan.

BOARD OF TRUSTEES, BELLEVUE AND ALLIED HOSPITALS, JOHN W. BRANNAN, M. D., President.

DEPARTMENT OF PUBLIC CHARITIES, JOHN A. KINGSBURY, Commissioner.

DEPARTMENT OF CORRECTION, KATHARINE BEMENT DAVIS, Commissioner.

See General Instructions to Bidders on last page, last column, of the "City Record," except for the address of the office for receiving and opening bids.

SEALED BIDS OR ESTIMATES WILL BE received by Bellevue and Allied Hospitals, Department of Public Charities, Department of Correction, at Room 1230, Municipal Building, Borough of Manhattan, City of New York, until 12 o'clock noon on

THURSDAY, DECEMBER 23, 1915.

FOR FURNISHING AND DELIVERING CLEANING MATERIALS AND COMPOUNDS AND CLEANER'S MACHINES AND SUPPLIES.

The time for the performance of the contract is during the period ending June 30, 1916.

The amount of security required is thirty (30) per cent. of the amount of the bid or estimate.

No bid will be considered unless it is accompanied by a deposit. Such deposit shall be in an amount not less than one and one-half (1½) per cent. of the total amount of the bid.

The bidder will state the price per pound, gallon or other designated unit, by which the bids will be tested. The extensions must be made and footed up, as the bids will be read and awards made to the lowest bidder on each item, as stated in the specifications.

Bids must be submitted in duplicate, each in a separate envelope. No bid will be accepted unless this provision is complied with.

Blank forms and further information may be obtained at Room 1230, Municipal Building, Borough of Manhattan.

BOARD OF TRUSTEES, BELLEVUE AND ALLIED HOSPITALS, JOHN W. BRANNAN, M. D., President.

DEPARTMENT OF CORRECTION, KATHARINE BEMENT DAVIS, Commissioner.

DEPARTMENT OF DOCKS AND FERRIES, R. A. C. SMITH, Commissioner.

See General Instructions to Bidders on last page, last column, of the "City Record."

SEALED BIDS OR ESTIMATES WILL BE received by Bellevue and Allied Hospitals, Department of Public Charities, Department of Correction, at Room 1230, Municipal Building, Borough of Manhattan, City of New York, until 12 o'clock noon on

THURSDAY, DECEMBER 23, 1915.

FOR FURNISHING AND DELIVERING CLEANING MATERIALS AND COMPOUNDS AND CLEANER'S MACHINES AND SUPPLIES.

The time for the performance of the contract is during the period ending June 30, 1916.

The amount of security required is thirty (30) per cent. of the amount of the bid or estimate.

No bid will be considered unless it is accompanied by a deposit. Such deposit shall be in an amount not less than one and one-half (1½) per cent. of the total amount of the bid.

The bidder will state the price per pound, gallon or other designated unit, by which the bids will be tested. The extensions must be made and footed up, as the bids will be read and awards made to the lowest bidder on each item, as stated in the specifications.

Bids must be submitted in duplicate, each in a separate envelope. No bid will be accepted unless this provision is complied with.

Blank forms and further information may be obtained at Room 1230, Municipal Building, Borough of Manhattan.

BOARD OF TRUSTEES, BELLEVUE AND ALLIED HOSPITALS, JOHN W. BRANNAN, M. D., President.

DEPARTMENT OF CORRECTION, KATHARINE BEMENT DAVIS, Commissioner.

DEPARTMENT OF DOCKS AND FERRIES, R. A. C. SMITH, Commissioner.

See General Instructions to Bidders on last page, last column, of the "City Record."

SEALED BIDS OR ESTIMATES WILL BE received by Bellevue and Allied Hospitals, Department of Public Charities, Department of Correction, at Room 1230, Municipal Building, Borough of Manhattan, City of New York, until 12 o'clock noon on

THURSDAY, DECEMBER 23, 1915.

FOR FURNISHING AND DELIVERING CLEANING MATERIALS AND COMPOUNDS AND CLEANER'S MACHINES AND SUPPLIES.

The time for the performance of the contract is during the period ending June 30, 1916.

The amount of security required is thirty (30) per cent. of the amount of the bid or estimate.

No bid will be considered unless it is accompanied by a deposit. Such deposit shall be in an amount not less than one and one-half (1½) per cent. of the total amount of the bid.

The bidder will state the price per pound, gallon or other designated unit, by which the bids will be tested. The extensions must be made and footed up, as the bids will be read and awards made to the lowest bidder on each item, as stated in the specifications.

Bids must be submitted in duplicate, each in a separate envelope. No bid will be accepted unless this provision is complied with.

Blank forms and further information may be obtained at Room 1230, Municipal Building, Borough of Manhattan.

BOARD OF TRUSTEES, BELLEVUE AND ALLIED HOSPITALS, JOHN W. BRANNAN, M. D., President.

DEPARTMENT OF CORRECTION, KATHARINE BEMENT DAVIS, Commissioner.

DEPARTMENT OF DOCKS AND FERRIES, R. A. C. SMITH, Commissioner.

See General Instructions to Bidders on last page, last column, of the "City Record."

SEALED BIDS OR ESTIMATES WILL BE received by Bellevue and Allied Hospitals, Department of Public Charities, Department of Correction, at Room 1230, Municipal Building, Borough of Manhattan, City of New York, until 12 o'clock noon on

THURSDAY, DECEMBER 23, 1915.

FOR FURNISHING AND DELIVERING CLEANING MATERIALS AND COMPOUNDS AND CLEANER'S MACHINES AND SUPPLIES.

The time for the performance of the contract is during the period ending June 30, 1916.

The amount of security required is thirty (30) per cent. of the amount of the bid or estimate.

No bid will be considered unless it is accompanied by a deposit. Such deposit shall be in an amount not less than one and one-half (1½) per cent. of the total amount of the bid.

The bidder will state the price per pound, gallon or other designated unit, by which the bids will be tested. The extensions must be made and footed up, as the bids will be read and awards made to the lowest bidder on each item, as stated in the specifications.

Bids must be submitted in duplicate, each in a separate envelope. No bid will be accepted unless this provision is complied with.

Blank forms and further information may be obtained at Room 1230, Municipal Building, Borough of Manhattan.

BOARD OF TRUSTEES, BELLEVUE AND ALLIED HOSPITALS, JOHN W. BRANNAN, M. D., President.

DEPARTMENT OF CORRECTION, KATHARINE BEMENT DAVIS, Commissioner.

DEPARTMENT OF DOCKS AND FERRIES, R. A. C. SMITH, Commissioner.

See General Instructions to Bidders on last page, last column, of the "City Record."

SEALED BIDS OR ESTIMATES WILL BE received by Bellevue and Allied Hospitals, Department of Public Charities, Department of Correction, at Room 1230, Municipal Building, Borough of Manhattan, City of New York, until 12 o'clock noon on

THURSDAY, DECEMBER 23, 1915.

FOR FURNISHING AND DELIVERING CLEANING MATERIALS AND COMPOUNDS AND CLEANER'S MACHINES AND SUPPLIES.

The time for the performance of the contract is during the period ending June 30, 1916.

The amount of security required is thirty (30) per cent. of the amount of the bid or estimate.

No bid will be considered unless it is accompanied by a deposit. Such deposit shall be in an amount not less than one and one-half (1½) per cent. of the total amount of the bid.

The bidder will state the price per pound, gallon or other designated unit, by which the bids will be tested. The extensions must be made and footed up, as the bids will be read and awards made to the lowest bidder on each item, as stated in the specifications.

Bids must be submitted in duplicate, each in a separate envelope. No bid will be accepted unless this provision is complied with.

Blank forms and further information may be obtained at Room 1230, Municipal Building, Borough of Manhattan.

APPROACHES AND GUARD RAILS WHERE NECESSARY IN WATERBURY AVENUE, FROM WESTCHESTER AVENUE TO ZEREGA AVENUE, TOGETHER WITH ALL WORK INCIDENTAL THERETO.

The Engineer's estimate of the work is as follows:

500 Cubic Yards Excavation of all kinds.
21,600 Cubic Yards Filling.
1,910 Cubic Yards New Curb.
6,330 Square Feet New bluestone flagging.
1,840 Square Feet Two course concrete sidewalk (including maintenance for one year).
1,600 Cubic Yards Dry Rubble Masonry.
5 Cubic Yards Class B Concrete.
100 Linear Feet Vitrified pipe, 12 inches in diameter.
75 Linear Feet Vitrified pipe, 18 inches in diameter.
2,000 Feet B. M. Timber.
1,550 Linear Feet Guard Rail.
2 Receiving Basins, type B.
Sinkage, shrinkage and settlement.

The time allowed for the full completion of the work herein described will be 140 consecutive working days.

The amount of security required will be Six thousand five hundred Dollars (\$6,500).

NO. 3. FOR REGULATING GRADING, SETTING CURB, LAYING SIDEWALKS AND CROSSWALKS, BUILDING APPROACHES AND ERECTING FENCES WHERE NECESSARY IN NEWBOLD AVENUE, FROM CASTLE HILL AVENUE TO ZEREGA AVENUE, TOGETHER WITH ALL WORK INCIDENTAL THERETO.

The Engineer's estimate of the work is as follows:

5,600 Cubic Yards Earth Excavation.
200 Cubic Yards Rock Excavation.
14,400 Cubic Yards Filling.
3,230 Linear Feet New Curb.
16,190 Square Feet Two course concrete sidewalk (including maintenance for one year).
550 Square Feet New Bridge Stone.
650 Cubic Yards Dry Rubble Masonry.
10 Cubic Yards Class B Concrete.
100 Linear Feet Vitrified pipe, 12 inches in diameter.
50 Linear Feet Vitrified pipe, 18 inches in diameter.
2,000 feet B. M. Timber.
1,560 Linear feet Guard Rail.
4 Receiving basins, Type B.
Sinkage, Shrinkage and settlement.
5 Cubic Yards Brick Masonry.

The time allowed for the full completion of the work herein described will be 130 consecutive working days.

The amount of security required will be Six thousand four hundred Dollars (\$6,400).

Blank forms of bids or estimates upon which bids must be made can be obtained upon application therefor, the plans and specifications may be seen and other information obtained at said office.

DOUGLAS MATHEWSON, President.

See General Instructions to Bidders on last page, last column, of the "City Record."

SEALED BIDS OR ESTIMATES WILL BE received by the President of the Borough of The Bronx at his office, Municipal Building, Crotona Park, 177th St. and 3rd Ave., until 10.30 a. m., on

MONDAY, DECEMBER 20, 1915.

FOR FURNISHING AND DELIVERING FORAGE TO THE BUREAU OF SEWERS AND HIGHWAYS - MAINTENANCE.

The time allowed for the performance of the contract is as directed during the year 1916.

The amount of security for the performance of the contract shall be thirty (30) per cent. of the total amount for which the contract is awarded.

NO. 2. FOR FURNISHING AND DELIVERING 15,000 GALLONS OF AUTOMOBILE NAPHTHA.

The time allowed for the performance of the contract is as directed during the year 1916.

The amount of security for the performance of the contract shall be thirty (30) per cent. of the total amount for which the contract is awarded.

Blank forms of bids or estimates upon which bids must be made can be obtained upon application therefor, the specifications may be seen and other information obtained at said office.

DOUGLAS MATHEWSON, President.

See General Instructions to Bidders on last page, last column, of the "City Record."

BELLEVUE AND ALLIED HOSPITALS, DEPARTMENT OF PUBLIC CHARITIES, DEPARTMENT OF CORRECTION AND DEPARTMENT OF HEALTH.

Proposals.

SEALED BIDS OR ESTIMATES WILL BE received by Bellevue and Allied Hospitals, Department of Public Charities, Department of Correction and Department of Health, at Room 1230, Municipal Building, Borough of Manhattan, City of New York, until 12 o'clock noon on

MONDAY, DECEMBER 13, 1915.

FOR FURNISHING AND DELIVERING FRUITS AND VEGETABLES.

The time for the performance of the contract is on or before June 30, 1916.

The amount of security required is thirty (30) per cent. of the amount of the bid or estimate.

No bid will be considered unless it is accompanied by a deposit. Such deposit shall be in an amount not less than one and one-half (1½) per cent. of the total amount of the bid.

The bidder will state the price per pound, or other designated unit, by which the bids will be tested. The extensions must be made and footed up, as the bids will be read from the total and awards made to the lowest bidder on each item or class, as stated in the specifications.

Bids must be submitted in duplicate, each in a separate envelope. No bid will be accepted unless this provision is complied with.

Blank forms and further information may be obtained at Room 1230, Municipal Building, Borough of Manhattan.

BOARD OF TRUSTEES, BELLEVUE AND ALLIED HOSPITALS, JOHN W. BRANNAN, M. D., President.

DEPARTMENT OF PUBLIC CHARITIES, JOHN A. KINGSBURY, Commissioner.

DEPARTMENT OF CORRECTION, KATHARINE BEMENT DAVIS, Commissioner.

DEPARTMENT OF HEALTH, H. EMERSON, Commissioner.

See General Instructions to Bidders on last page, last column, of the "City Record."

SEALED BIDS OR ESTIMATES WILL BE received by Bellevue and Allied Hospitals, Department of Public Charities, Department of Correction and Department of Health, at Room 1230, Municipal Building, Borough of Manhattan, City of New York, until 12 o'clock noon on

MONDAY, DECEMBER 13, 1915.

FOR FURNISHING AND DELIVERING FRUITS AND VEGETABLES.

The time for the performance of the contract is on or before June 30, 1916.

The amount of security required is thirty (30) per cent. of the amount of the bid or estimate.

No bid will be considered unless it is accompanied by a deposit. Such deposit shall be in an amount not less than one and one-half (1½) per cent. of the total amount of the bid.

The bidder will state the price per pound, or other designated unit, by which the bids will be tested. The extensions must be made and footed up, as the bids will be read from the total and awards made to the lowest bidder on each item or class, as stated in the specifications.

Bids must be submitted in duplicate, each in a separate envelope. No bid will be accepted unless this provision is complied with.

Blank forms and further information may be obtained at Room 1230, Municipal Building, Borough of Manhattan.

BOARD OF TRUSTEES, BELLEVUE AND ALLIED HOSPITALS, JOHN W. BRANNAN, M. D., President.

DEPARTMENT OF PUBLIC CHARITIES, JOHN A. KINGSBURY, Commissioner.

DEPARTMENT OF CORRECTION, KATHARINE BEMENT DAVIS, Commissioner.

Stable "A," 17th St. and Avenue C; approximate number of horses, 96.
Stable "B," 614 West 52nd Street; approximate number of horses, 85.
Stable "C," 625 West 130th Street; approximate number of horses, 133.
Stable "D," 505 East 116th Street; approximate number of horses, 95.
Stable "E," 408 West 15th Street; approximate number of horses, 85.
Stable "F," 525 East 80th Street; approximate number of horses, 108.
Stable "G," 44 Hamilton Street; approximate number of horses, 124.
Stable "H," 424 East 48th Street; approximate number of horses, 80.
Stable "I," 387 West 206th Street; approximate number of horses, 20.
Stable "J," 221 West 27th Street; approximate number of horses, 109.
Stable "K," 74 Horatio Street; approximate number of horses, 70.
Stable "L," 349 Rivington Street; approximate number of horses, 142.
Stable "M," 2491 Amsterdam Avenue; approximate number of horses, 69.

The horse manure, straw, stable waste and refuse is to be removed by the successful bidder at his own cost and expense on each and every day, excepting Sundays and legal holidays, before 12 o'clock noon.

The contracts, if awarded, will be awarded for each stable, separately, and the bidder must state the amount which he offers for each stable, separately.

The agreements, if awarded, will be awarded to the bidder or bidders offering the highest amount, per horse, per year, for each of the horses kept at the said stables during the period January 1, 1916, to December 31, 1916, inclusive.

Payment is to be made at the end of each and every month, during the term of the contract, for the average number of horses kept at each of the said stables, during each month, at a rate per year for each horse; the average number to be determined by adding the number of horses kept at each of said stables on each and every day during the month, and dividing the total number so kept by the number of calendar days in each month.

The amount of the bond required will be Five Hundred Dollars (\$500) for each stable for which a bid is submitted.

The amount of security to be deposited with the bid shall be not less than 3% nor more than 5% of the aggregate amount of the bonds.

The Department of Street Cleaning reserves the right to change the location of any of the above mentioned stables at any time.

Blank forms of "Proposals" for bids or estimates, copies of the contract in the form approved by the Corporation Counsel, and forms of bids or estimates may be obtained on application at the Main Office of the Department of Street Cleaning, 12th Floor, South, Municipal Building, Borough of Manhattan. Bids on any other forms will not be considered.

J. T. FETHERSTON, Commissioner.
Dated: December 9th, 1915. d11,22
See General Instructions to Bidders on last page, last column, of the "City Record."

SEALED BIDS OR ESTIMATES WILL BE received by the Commissioner of Street Cleaning at Room 1244, Municipal Building, Manhattan, City of New York, until 12 o'clock noon on **WEDNESDAY, DECEMBER 22, 1915.**

Borough of Manhattan.
FOR FURNISHING ALL THE LABOR AND MATERIALS REQUIRED FOR SHOEING THE HORSES OF THE DEPARTMENT OF STREET CLEANING IN THE STABLES OF THAT DEPARTMENT IN THE BOROUGH OF MANHATTAN.

The amount of security required is \$9,000.00. This contract will be for the period beginning on the first day of the month next succeeding the date of its execution and delivery, and ending on the 31st day of December, 1916.

The award, if made, will be made to the lowest bidder at prices per draft horse and per driving horse, for the whole number of draft horses and driving horses in said borough, which for the purpose of the award of this contract is estimated to be for the Borough of Manhattan, 1,068 draft horses, 57 driving horses.

These horses are distributed in 13 stables in the Borough of Manhattan.

Blank forms and further information may be obtained at the office of the Department of Street Cleaning, Municipal Building, New York City.

Dated New York, December 9th, 1915.
d11,22 J. T. FETHERSTON, Commissioner.

See General Instructions to Bidders on last page, last column, of the "City Record."

BOARD OF ASSESSORS.

Notice to Present Claims for Damages.

PUBLIC NOTICE IS HEREBY GIVEN TO all persons claiming to have been injured by a change of grade in the regulating and grading of the following named streets to present their claims, in writing, to the Secretary of the Board of Assessors, Room 809, Municipal Building, on or before Thursday, December 23, 1915, at 10 o'clock a. m. Claimants are requested to make their claims for damages upon the blank form prepared by the Board of Assessors, copies of which may be obtained upon application at the above office:

Borough of Richmond.
4924. Cotton Street from Griffin Street to Arrietta Street.

Borough of The Bronx.
4926. Wallace Avenue from N. Y. N. H. & H. R. R. to Bear Swamp Road.
4927. Matthews Avenue from Van Nest Avenue to Bronxville Avenue.

Borough of Brooklyn.
4905. 90th Street from 2nd Avenue to 3rd Avenue.
4906. 62nd Street from 13th Avenue to 14th Avenue.
4907. 72nd Street from 10th Avenue to 11th Avenue.

4922. Stone Avenue from Riverdale Avenue to Newport Street.

ALFRED P. W. SEAMAN, WM. C. ORMOND, JACOB J. LESSER, Board of Assessors.
St. George B. Tucker, Secretary, Room 809, Municipal Building, City of New York, Borough of Manhattan.
December 11, 1915. d11,22

Completion of Assessments.

PUBLIC NOTICE IS HEREBY GIVEN TO the owner or owners of all houses and lots, improved and unimproved lands affected thereby, that the following proposed assessments have been completed and are lodged in the office of the Board of Assessors for examination by all persons interested, viz.:

Borough of The Bronx.
4891. Regulating, grading, curbing, flagging, etc., Merrill Street from Rosedale Avenue to Beach Avenue. Affecting Blocks 3896, 3897, 3898, 3914, 3915 and 3916.

Borough of Queens.
4604. Regulating, grading and flagging Grand Street from the Main Line of the Long Island Railroad to Old Flushing Avenue, Second Ward. Together with a list of awards for damages caused by a change of grade. Affecting Blocks 1521, 1522, 1559, 1560, 1562, 1596, 1597, 1599, 1600, 1601, 1602, 1605 to 1608, 1613, 1614, 1615,

1619, 1620, 1624, 1625, 1626, 1633 to 1636, 2154, 2158, 2161, 2166, 2174, 2175, 2189, 2193, 2194, 2329, 2330, 2332, 2336, 2337, 2401, 2403, 2404, 2406, 2407 and 2421.

4876. Constructing a temporary drain through the property of the Malha Estates Corporation from the end of the existing sewer at Fifth Avenue to Powell's Cove, Third Ward. Affecting Blocks 1, 1A, 2B, 2C, 2F, 2G, 2H, 2J, 2L, 2M, 2N, 2P, 2Q, 2R, 4 to 13, 32, 34, 36, 37, 38, 82 to 96, 98 and 128 to 159.

4908. Sewer and appurtenances in Britton (Orchard) Avenue from Broadway to Ithaca (4th) Street, and in Ketcham (2nd) Street from Britton Avenue to Pettit Place (Newtown Avenue), Second Ward. Affecting Blocks 658 to 664, 666, 667 and 670.

4909. Sewer and appurtenances in Forest Avenue from Myrtle Avenue to Halleck (Edsall) Avenue, Second Ward. Affecting Blocks 2505 and 2555.

4910. Sewer and appurtenances in Guion Avenue from Jerome Avenue to Beaufort Avenue; in Beaufort Avenue from Guion Avenue to Napier Avenue, and in Napier Avenue from Beaufort Avenue to Jerome Avenue, Fourth Ward. Affecting Blocks 448, 449, 451, 452, 454, 455, 457, 458, 459, 460 and 461.

4911. Receiving Basins and appurtenances on the southerly and westerly corners of Schurz Avenue and Ditmars Avenue, Second Ward. Affecting Blocks 343 and 362.

4912. Sewer and appurtenances in Steinway Avenue from Jackson Avenue to Washington Avenue, First Ward. Affecting Blocks 175 and 177.

Borough of Brooklyn.

4818. Regulating, grading, curbing, flagging and paving East 17th Street from Avenue N to Avenue O. Together with a list of awards for damages caused by a change of grade. Affecting Blocks 6754 and 6755.

4844. Regulating, grading, curbing, flagging and paving Union Street from Schenectady Avenue to a line about 190 feet west of Schenectady Avenue. Affecting Blocks 1395 and 1401.

4846. Regulating, grading, curbing and flagging 59th Street from the bridge over the Long Island Railroad at 16th Avenue to 17th Avenue. Affecting Blocks 5503 and 5510.

4857. Regulating, grading, curbing and flagging Avenue N from Coney Island Avenue to Ocean Parkway. Affecting Blocks 6570 to 6573, 6569 and 6588 to 6592.

4868. Regulating, grading, curbing and paving Bay 23rd Street from 86th Street to Benson Avenue. Affecting Blocks 6373 and 6374.

4871. Regulating, grading, curbing and flagging 78th Street between 5th and 6th Avenues. Affecting Blocks 5962 and 5971.

4902. Paving Hopkinson Avenue between Blake and Dumont Avenues. Affecting Blocks 3557 and 3558.

4903. Paving West 36th Street from Canal Avenue to Neptune Avenue. Affecting Blocks 6978 and 6979.

All persons whose interests are affected by the above named proposed assessments, and who are opposed to the same or either of them, are requested to present their objections, in writing, to the Secretary of the Board of Assessors, Room 809, Municipal Building, New York, on or before Tuesday, January 11, 1916, at 10 a. m., at which time and place the said objections will be heard and testimony received in reference thereto.

ALFRED P. W. SEAMAN, WM. C. ORMOND, JACOB J. LESSER, Board of Assessors.
St. George B. Tucker, Secretary, Room 809, Municipal Building, City of New York, Borough of Manhattan.
December 11, 1915. d11,22

PUBLIC NOTICE IS HEREBY GIVEN TO the owner or owners of all houses and lots, improved and unimproved lands affected thereby, that the following proposed assessments have been completed and are lodged in the office of the Board of Assessors for examination by all persons interested, viz.:

Borough of The Bronx.
4803. Regulating, grading, curbing, flagging, etc., Allerton Avenue from Bronx Park East to White Plains Road. Affecting Blocks 4427, 4428, 4429, 4506, 4507 and 4508.

Borough of Queens.
4872. Sewer and appurtenances in Ashland Street from Hamilton Avenue to Myrtle Avenue; Stoothoff Avenue from Bessemer Street to the crown 216 feet south of Ashland Street, and in Cedar Avenue and Chestnut Street from Ashland Street to St. Ann's Avenue, Fourth Ward. Affecting Blocks 135 to 139, 174, 193, 194 and 195.

4873. Sewer and appurtenances in Atlantic Avenue, north side, from Stoothoff Avenue to a point 112 feet east of Lefferts Avenue; Fulton Street from Stoothoff Avenue to Church Street; Hamilton Avenue and Walnut Street, each from Atlantic Avenue, north side, to a point about 200 feet north of Fulton Street; Briggs Avenue from Atlantic Avenue, north side, to a point 295 feet north of Fulton Street; Church Street from Atlantic Avenue, north side, to Fulton Street; and in Lefferts Avenue from Atlantic Avenue, north side, to a point 200 feet south of Fulton Street, Fourth Ward. Affecting Blocks 264, 270 to 278 and 280.

4875. Sewer and appurtenances in Orchard Street from Jackson Avenue to a point about 385 feet southerly therefrom, First Ward. Affecting Blocks 190 and 191.

Borough of Richmond.
4664. Grading the sidewalk space and constructing sidewalks on the south side of New Dorp Lane between First Street and Tenth Street and grading Third Street between Elm and Locust Avenues, Fourth Ward. Together with an award for damages caused by a change of grade.

Borough of Brooklyn.
4716. Basins on Avenue K at the southwest corner of East 40th Street; southeast and southwest corners of East 39th Street; and on Avenue K, southerly side, opposite East 38th Street. Affecting Blocks 7808 and 7809.

4852. Paving East 12th Street from Avenue R to Avenue S. Affecting Blocks 6794, 6795, 6817 and 6818.

4853. Paving 15th Avenue from 38th Street northerly to the right of way of the Brooklyn Rapid Transit Railroad Company. Affecting Blocks 5348 and 5367.

4854. Paving 50th Street from 14th Avenue to 17th Avenue. Affecting Blocks 5453, 5454, 5458, 5459, 5643 and 5650.

4855. Paving Montgomery Street from Franklin Avenue to Bedford Avenue. Affecting Blocks 1294, 1301 and 1302.

4864. Paving Lincoln Place between Underhill and Washington Avenues. Affecting Blocks 1176 and 1179.

4865. Paving 84th Street between Ft. Hamilton Parkway and 7th Avenue. Affecting Blocks 6020, 6021, 6028 and 6029.

4866. Paving 12th Avenue from 36th Street to 38th Street. Affecting Blocks 5291, 5292, 5295 and 5296.

4762. Basins on each side of Ocean Avenue between Avenue J and Avenue K. Affecting Blocks 6221 and 7602.

4881. Sewer and appurtenances in East 32nd Street from Avenue I to Avenue J. Affecting Blocks 7595 and 7596.

4882. Sewer and appurtenances in Avenue I between East 2nd Street and East 3rd Street, and in East 3rd Street between Avenue I and Bay Parkway. Affecting Blocks 6500, 6501, 6505, 6506, 6515, 6516, 6525 and 6526.

4883. Basin at the northwest corner of Coney Island Avenue and Caton Place. Affecting Block 5322.

4884. Basins on Flatlands Avenue at the northwest corner of East 41st Street; southeast and southwest corners of Troy Avenue; northeast and southwest corners of East 45th Street; northeast, northwest and southeast corners of East 46th Street; northwest and southeast corners of Avenue L and East 45th Street; on Flatlands Avenue, north side, about 280 feet east of Flatbush Avenue, and south side, about 260 feet east of Flatbush Avenue; at the intersection of Flatlands Avenue and Avenue L. Affecting Blocks 7821, 7822, 7824, 7825, 7826 and 7840 to 7843.

4898. Repairing Sidewalks at 126 Beard Street, northeast side, between Richards and Van Brunt Streets; southwest corner Boliver Street and Hudson Avenue; southwest corner Bolivar and Raymond Streets; 361 Bridge Street, east side, between Myrtle Avenue and Willoughby Street; 383, 389 and 391 Bridge Street, east side, between Willoughby and Fulton Streets; 257 Degraw Street, northwest corner Tompkins Place; 224 Duffield Street, west side, between Willoughby and Fulton Streets; 111-113 Jay Street, east side, between York and Talman Streets; 141 Johnson Street, north side, between Bridge and Duffield Streets; 158 Johnson Street, southeast corner Flatbush Avenue Extension; northeast corner Johnson and Bridge Streets; northeast corner Little and United States Streets; 156 Navy Street, west side, between Johnson Street and Myrtle Avenue; 270 Navy Street, west side, between Lafayette Street and Dekalb Avenue; 82-84 Prospect Street, south side, between Pearl and Jay Streets; 112 Sackett Street, southwest side, between Van Brunt and Columbia Streets; 387 State Street, north side, between Bond and Nevins Streets; 66 Union Street, south side, between Van Brunt and Columbia Streets; 106 Union Street, southwest side, between Van Brunt and Columbia Streets; and northwest corner Willoughby and Jay Streets. Affecting property in front of which work was done.

4899. Repairing Sidewalks at 331-333 Bridge Street, east side, between Myrtle Avenue and Willoughby Street; 502 Atlantic Avenue, southeast corner Emmett Street; 1554-1556 East 14th Street, west side, between Avenues O and P; 563 Hamburg Avenue, northeast side, between Halsey and Eldert Streets; southwest corner of Lincoln and Liberty Avenues; 76 Main Street, northwest corner of York Street; northeast corner of Saratoga and Atlantic Avenues; 272 Sumner Avenue, west side, between Quincy Street and Gares Avenue; northwest corner of Sutter Avenue and Chester Street; 76 Tillary Street, south side, between Pearl and Jay Streets; 18 Vanderbilt Avenue, west side, between Flushing and Park Avenues; and 75-77 York Street, north side, between Pearl and Adams Streets. Affecting property in front of which work was done.

4901. Laying Sidewalks on Chester Street between Blake and Dumont Avenues; Himrod Street, north side, between St. Nicholas and Wyckoff Avenues; Carroll Street, south side, beginning at New York Avenue and extending about 115 feet easterly; Schenectady Avenue, west side, between Union and President Streets; 17th Street, north side, between Prospect Park West and Tenth Avenue; 81st Street, south side, between Narrows Avenue and Colonial Road; and Hudson Avenue, east side, between Front and York Streets. Affecting property in front of which work was done.

All persons whose interests are affected by the above named proposed assessments, and who are opposed to the same or either of them, are requested to present their objections, in writing, to the Secretary of the Board of Assessors, Room 809, Municipal Building, New York, on or before Tuesday, January 4, 1916, at 10 a. m., at which time and place the said objections will be heard and testimony received in reference thereto.

ALFRED P. W. SEAMAN, WM. C. ORMOND, JACOB J. LESSER, Board of Assessors.
St. George B. Tucker, Secretary, Room 809, Municipal Building, City of New York, Borough of Manhattan.
December 4, 1915. d4,15

PUBLIC SERVICE COMMISSION.

Notice.

In the Matter of the Application of THE CITY OF NEW YORK for a determination as to the manner in which the following streets shall be extended across the tracks of Prospect Park and Coney Island Railroad Company and New York Municipal Railway Corporation, in the Borough of Brooklyn, City of New York: 14th Avenue, West Street, Cortelyou Road.

Case No. 2037.

Published Notice of Hearing.

PURSUANT TO SECTION 90 OF THE RAILROAD LAW, the Public Service Commission for the First District gives notice to Prospect Park and Coney Island Railroad Company, to New York Municipal Railway Corporation, to Prospect Park and South Brooklyn Railroad Company, to The Brooklyn Heights Railroad Company, to South Brooklyn Railway Company, to The City of New York and to all owners of land adjoining the railroad and those parts of 14th Avenue, West Street and Cortelyou Road to be opened, extended or constructed in the Borough of Brooklyn, City of New York, across the tracks of the Prospect Park and Coney Island Railroad Company (Culver Line) and New York Municipal Railway Corporation, that said Commission will hold a public hearing in its Hearing Room, No. 154 Nassau Street, Borough of Manhattan, City of New York, on December 22, 1915, at 10:30 o'clock in the forenoon, for the purpose of hearing an application made by The City of New York to said Commission to determine the manner and method of extending and constructing the said streets across said tracks, and such other matters pertaining thereto as may be brought before said Commission under the provisions of the Railroad Law.

Dated New York, December 1, 1915.
PUBLIC SERVICE COMMISSION FOR THE FIRST DISTRICT, by TRAVIS H. WHITSKY, Secretary. d11,18

MUNICIPAL CIVIL SERVICE COMMISSION.

Notices of Examinations.

PURSUANT TO SECTION 722 OF THE Greater New York Charter, as amended, public notice is hereby given that applications will be received by the Municipal Civil Service Commission, Municipal Building, Manhattan, New York City, from

THURSDAY, DECEMBER 9, 1915, UNTIL THURSDAY, DECEMBER 23, 1915,
for the position of

FIREMAN, FIRE DEPARTMENT.

The examination is limited to members of the volunteer fire companies throughout the Whitestone section of the Borough of Queens.

No application delivered at the office of the Commission, by mail or otherwise, after 4 P. M. THURSDAY, DECEMBER 23, 1915, will be accepted.

The subjects and weights of the examination are as follows: Physical development and strength, 50 per cent.; mental test, 50 per cent. Mental test: Memory test, 3; Arithmetic, 2; Government and elementary duties, 5. 70% required on mental examination; 70% required on physical development; 70% required on strength; 70% on all.

A candidate to be eligible for appointment must obtain an average of not less than 70 per cent. on the mental test and 70% on the physical development and strength. Candidates who obtain an average of over 80% on physical development and strength and a final average of 75% shall also be eligible for appointment.

Applications will be received from persons who are twenty-one (21) years of age on or before the date of the mental examination. Applications will not be received from persons who are more than twenty-nine years of age on the date of filing applications.

Applications will be required to submit with their applications a transcript of the records of the Bureau of Vital Statistics showing the date of birth, or, in lieu thereof, an authenticated transcript from the records of the church in which they were baptized, or other satisfactory proof.

All foreign born applicants will be required to submit evidence of citizenship; naturalization papers should be attached to applications. Applicants must not be less than 5 feet 7 inches in height.

Applications will be notified later of the date of the physical examination. The mental examination will be held on WEDNESDAY, JANUARY 5, 1916.

Applicants must be citizens of the United States and residents of the State of New York. Application blanks will be mailed upon request, provided a self-addressed stamped envelope or proper postage accompanies the request, but the Commission will not guarantee the delivery of the same.

Applications forwarded by mail upon which postage is not fully prepaid will not be accepted. d9,23 ROBERT W. BELCHER, Secretary.

PURSUANT TO SECTION 722 OF THE Greater New York Charter, as amended, public notice is hereby given that applications will be received by the Municipal Civil Service Commission, Municipal Building, Manhattan, New York City, from

THURSDAY, DECEMBER 9, 1915, TO THURSDAY, DECEMBER 23, 1915,
for the position of

FIREMAN, FIRE DEPARTMENT.
The examination is limited to members of the volunteer fire companies throughout the locality in the Borough of Richmond in which New Dorp Hook and Ladder Company of the volunteer system performed duty.

No application delivered at the office of the Commission, by mail or otherwise, after 4 P. M. THURSDAY, DECEMBER 23, 1915, will be accepted.

The subjects and weights of the examination are as follows: Physical development and strength, 50 per cent.; mental test, 50 per cent. Mental test: Memory test, 3; Arithmetic, 2; Government and elementary duties, 5. 70% required on mental examination; 70% required on physical development; 70% required on strength; 70% required on all.

A candidate to be eligible for appointment must obtain an average of not less than 70 per cent. on the mental test and 70% on the physical development and strength. Candidates who obtain an average of over 80% on physical development and strength and a final average of 75% shall also be eligible for appointment.

Applications will be received from persons who are twenty-one (21) years of age on or before the date of the mental examination. Applications will not be received from persons who are more than twenty-nine years of age on the date of filing applications.

Applicants will be required to submit with their applications a transcript of the records of the Bureau of Vital Statistics showing the date of birth, or, in lieu thereof, an authenticated transcript from the records of the church in which they were baptized, or other satisfactory proof.

All foreign born applicants will be required to submit evidence of citizenship; naturalization papers should be attached to applications. Applicants must not be less than 5 feet 7 inches in height.

Applications will be notified later of the date of the physical examination. The mental examination will be held on WEDNESDAY, JANUARY 5, 1916.

Applicants must be citizens of the United States and residents of the State of New York. Application blanks will be mailed upon request, provided a self-addressed stamped envelope or proper postage accompanies the request, but the Commission will not guarantee the delivery of the same. Applications forwarded by mail upon which postage is not fully prepaid will not be accepted.

d9,23 ROBERT W. BELCHER, Secretary.

PUBLIC NOTICE IS HEREBY GIVEN THAT applications will be received by the Municipal Civil Service Commission, Municipal Building, Manhattan, New York City, from

WEDNESDAY, DECEMBER 8, 1915, TO WEDNESDAY, DECEMBER 22, 1915,
for the position of

INSPECTOR OF LICENSED VEHICLES, GRADE 2.

No applications delivered at the office of the Commission, by mail or otherwise, after 4 P. M. WEDNESDAY, DECEMBER 22, 1915, will be accepted. Application blanks will be mailed upon request, provided applicant furnish a self-addressed stamped envelope or proper postage to insure the delivery of the blank desired. Postage on applications forwarded by mail must be fully prepaid.

Applicants must be citizens of the United States and residents of the State of New York. The subjects and weights of the examination are: Duties, 3; 70% required; Practical, 4; 70% required; Experience, 3; 70% required.

A qualifying physical examination will be given. Applications for this examination must be filed on a special blank, Form B. Experience blanks will be issued with the applications and must be filed with the Commission at the time of filing applications.

Candidates failing to qualify in any part of the examination will not be summoned for the ensuing tests.

Requirements—Candidates must have had experience in making taximeters, clockwork or similar mechanism, or as Inspectors of Taxicabs or in other similar supervisory or administrative positions for owning or operating companies. They should have knowledge of taximeters, of gearing and wheelwork and the calculation of the same. They should be familiar with the several laws and ordinances relative to public hacks and public carts. Minimum age, 21 years; maximum age, 45 years on the last day for filing applications. Candidates must be at least 5 feet 7 inches in height and weigh not less than 138 pounds.

A detailed account of the medical and physical standards required will be issued with the applications.

The compensation rates proposed by the Board of Estimate and Apportionment for this position are from \$1,140 to \$1,380. Under the terms and conditions of the budget for the year 1916, ap-

pointments will, as a rule, be made at the lowest compensation rate.

During the year 1916 there will be a number of vacancies in the Department of Licenses.

Persons who have filed applications for INSPECTOR OF LICENSED VEHICLES GRADE 2, since November 17, 1915, need not file applications for this examination.

d8,22

R. W. BELCHER, Secretary.

PUBLIC NOTICE IS HEREBY GIVEN THAT applications will be received by the Municipal Civil Service Commission, Municipal Building, Manhattan, New York City, from

TUESDAY, DECEMBER 7, 1915, TO TUESDAY, DECEMBER 21, 1915,

for the position of

PHARMACIST.

No applications delivered at the office of the Commission, by mail or otherwise, after 4 P. M. TUESDAY, DECEMBER 21, 1915, will be accepted.

Application blanks will be mailed upon request provided a self-addressed stamped envelope or sufficient postage is enclosed to cover the mailing. The Commission will not guarantee the delivery of the same. Postage on applications forwarded by mail must be fully prepaid.

Applicants must be citizens of the United States and residents of the State of New York. Candidates must be licensed by the State Board of Pharmacy. Licenses must be submitted at the time of filing applications.

The subjects and weights of the examination are: Experience, 4; 70% required; Technical, 6; 75% required.

A physical qualifying examination will be given. Candidates failing to qualify in any part of the examination will not be summoned for the ensuing tests.

Applications for this examination must be filed on a special blank, Form C. Experience blanks will be issued with the applications and must be filed with the Commission at the time of filing applications.

Candidates must be at least 21 years of age on the closing date for the receipt of applications.

Vacancies occur from time to time. The usual salary is \$720 per annum with maintenance.

The requirement of paragraph 12 of Rule VII, that no person who has entered any examination for appointment to a competitive position and failed, or who has withdrawn from an examination, shall be admitted within nine months from the date of such examination to a new examination for the same position, is waived for this examination.

d7,21 ROBERT W. BELCHER, Secretary.

DEPARTMENT OF CORRECTION.

Proposals.

SEALED BIDS OR ESTIMATES WILL BE received by the Commissioner of Correction at the above office until 11 o'clock a. m., on

WEDNESDAY, DECEMBER 22, 1915,

FURNISHING ALL LABOR AND MATERIAL NECESSARY OR REQUIRED TO INSTALL NEW ROOF, LEADERS, ETC., TO BE ERECTED AT THE NEW STORAGE BUILDING FOR VANS AT THE CITY PRISON, BROOKLYN, RAYMOND AND WILLOUGHBY STREETS.

The time for the completion of the work and the full performance of the contract is by or before Sixty (60) working days.

The amount of security required is thirty (30) per cent. of the amount of bid or estimate.

Bids will be compared and the contract awarded at a lump or aggregate sum.

Blank forms and further information may be obtained and the plans and drawings may be seen at the office of the Department of Correction, the Borough of Manhattan, Municipal Building, Centre and Chambers Streets, New York City.

KATHARINE BEMENT DAVIS, Commissioner. d11,22

See General Instructions to Bidders on last page, last column, of the "City Record."

SEALED BIDS OR ESTIMATES WILL BE received by the Commissioner of Correction at Municipal Building, Manhattan, until 11 o'clock a. m., on

WEDNESDAY, DECEMBER 22, 1915,

FURNISHING ALL LABOR AND MATERIAL NECESSARY TO INSTALL NEW STRUTS AND NEW PROPELLER WHEELS TO THE STEAMBOAT "CORRECTION."

The time for the completion of the work and the full performance of the contract is by or before Thirty (30) working days.

The amount of security required is thirty (30) per cent. of the amount of bid or estimate.

Bids will be compared and the contract awarded at a lump or aggregate sum.

Blank forms and further information may be obtained and the plans and drawings may be seen at the office of the Department of Correction, the Borough of Manhattan, Municipal Building, Centre and Chambers Streets, New York City.

KATHARINE BEMENT DAVIS, Commissioner. d11,22

See General Instructions to Bidders on last page, last column, of the "City Record."

DEPARTMENT OF FINANCE.

Interest on City Bonds and Stock.

THE INTEREST DUE JANUARY 1, 1916, on Registered and Coupon bonds and stock of The City of New York, and of former corporations now included therein, will be paid on that day by the Comptroller, at his office (Room 847) in the Municipal Building, at Chambers and Centre Streets, in the Borough of Manhattan.

The books for the transfer of bonds and stock on which interest is due on January 1, 1916, will be closed from December 15th, 1915, to January 1st, 1916.

WILLIAM A. PRENDERGAST, Comptroller, City of New York, Department of Finance, Comptroller's Office, December 1st, 1915. d8j3

Confirmation of Assessments.

NOTICE TO PROPERTY OWNERS.

IN PURSUANCE OF SECTION 1018 OF THE Greater New York Charter, the Comptroller of The City of New York hereby gives public notice to all persons, owners of property, affected by the following assessments for LOCAL IMPROVEMENTS IN THE BOROUGH OF OTEENS:

SECOND, THIRD AND FOURTH WARDS.

CONSTRUCTION OF A CITY SEWAGE DISPOSAL PLANT AND THE COMPLETION OF THE SEWAGE SYSTEM OF JAMAICA.

Area of assessment affects the following blocks:

Second Ward, Blocks 2118, 2119, 2121, 2124, 2126 to 2138, 2140 to 2142, 2144, 2145, 2147 to 2153 and 2813; Third Ward, Blocks 263, 263K, 263L, 263M, 263N, 263P, 263R, 263S, 264K, 264L, 264M, 264N, 264P, 264R, 264S, 264T and 264U; Fourth Ward, Blocks 2 to 45, 50, 52, 54, 56, 60, 61, 62, 64 to 88, 116 to 301, 358 to 365, 400 to 404, 433 to 676, 700, 706 to 710, 714, 743 to 761, 763 to 765, 780 to 796, 800 to 809, 816, 822, 823, 827 to 846, 848 to 859, 865 to 877, 879, 885 to 930, 932 to 949, 953 to 955, 957, 958, 961 to 966, 979 to 981, 983 to 987, 990 to 1007, 1017 to

1208, 1213, 1219 to 1224, 1233 to 1237, 1270, 1404, 1410, 1414, 1418 to 1420, 1422, 2237 to 2251, 2426 to 2541, 2547 to 2562, 2591 to 2616, 2645, 2647 to 2667, 2669, 2699, 2701, 2703, 2705, 2707, 2709, 2711, 2713, 2715, 2717, 2725, 2730, 2735, 2755, 2790, 2800, 2805, 2821, 2824 to 2827, 2838, 2840, 2915, 2918 and 2921 to 2926.

—that the same was confirmed by the Board of Revision of Assessments December 9, 1915, and entered December 9, 1915, in the Record of Titles of Assessments, kept in the Bureau for the Collection of Assessments and Arrears of Taxes and Assessments and of Water Rents, and unless the amount assessed for benefit on any person or property shall be paid within sixty days after the date of said entry of the assessments interest will be collected thereon, as provided by section 1019 of the Greater New York Charter.

Said section provides, in part, "If any such assessment shall remain unpaid for the period of sixty days after the date of entry thereof in the said Record of Titles of Assessments, it shall be the duty of the officer authorized to collect and receive the amount of such assessment, to charge, collect and receive interest thereon at the rate of seven per centum per annum to be calculated to the date of payment from the date when such assessment became a lien, as provided by section 159 of this act."

Section 159 of this act provides: "An assessment shall become a lien upon the real estate affected thereby ten days after its entry in the said record."

The above assessment is payable to the Collector of Assessments and Arrears at the Bureau for the Collection of Assessments and Arrears of Taxes and Assessments and of Water Rents, in the Municipal Building, Court House Square, Long Island City, Borough of Queens, between the hours of 9 a. m. and 2 p. m., and on Saturdays from 9 a. m. to 12 m., and all payments made thereon on or before February 7, 1916, will be exempt from interest, as above provided, and after that date will be subject to a charge of interest at the rate of seven per centum per annum from the date when such assessment became a lien to the date of payment.

WM. A. PRENDERGAST, Comptroller, City of New York, Department of Finance, Comptroller's Office, December 9, 1915. d11,22

NOTICE TO PROPERTY OWNERS.

IN PURSUANCE OF SECTION 1005 OF THE Greater New York Charter, the Comptroller of The City of New York hereby gives public notice of the confirmation by the Supreme Court and the entering in the Bureau for the Collection of Assessments and Arrears of assessment for OPENING AND ACQUIRING TITLE to the following named streets and avenues in the BOROUGH OF THE BRONX:

TWENTY-THIRD WARD, SECTION 10.

EAST ONE HUNDRED AND FIFTY-SIXTH STREET—OPENING, from the Southern Boulevard to Truxton street, and TRUXTON STREET—OPENING, from Leggett Avenue to Longwood Avenue. Confirmed November 17, 1915; entered December 10, 1915. Area of assessment includes all those lands, tenements and hereditaments and premises situate and being in the Borough of The Bronx, in The City of New York, which, taken together, are bounded and described as follows, viz.:

Beginning at a point on the centre line of Garrison Avenue where it is intersected by a line bisecting the angle formed by the intersection of the prolongations of the northeasterly line of Leggett Avenue and the southerly line of East 156th Street as these streets are laid out between Garrison Avenue and Whitlock Avenue, and running thence northwesterly along the said bisecting line to the intersection with a line midway between Southern Boulevard and Fox Street; thence northwesterly along the said line midway between Southern Boulevard and Fox Street to the intersection with a line midway between East 156th Street and Longwood Avenue as these streets are laid out between Southern Boulevard and Fox Street; thence southeastwardly along the said line midway between East 156th Street and Longwood Avenue, and along the prolongation of the said line to the intersection with the centre line of Garrison Avenue; thence southwestwardly along the centre line of Garrison Avenue to the intersection with a line bisecting the angle formed by the intersection of the prolongation of the centre lines of East 156th Street and Northern Street as these streets are laid out between Garrison Avenue and Barry Street; thence southeastwardly along the said bisecting line to the intersection with a line bisecting the angle formed by the intersection of the prolongations of the centre lines of Truxton Street and Garrison Avenue as these streets are laid out northerly from and adjoining Leggett Avenue; thence northwesterly along the said bisecting line to a point distant 100 feet northerly from the northeasterly line of Longwood Avenue, the said distance being measured at right angles to Longwood Avenue; thence southeastwardly and always distant 100 feet northerly from and parallel with the northerly lines of Longwood Avenue and Spofford Avenue to the intersection with the prolongation of a line midway between Tiffany Street and Casanova Street; thence southwardly along the said line midway between Tiffany Street and Casanova Street and along the prolongation of the said line to the intersection with a line distant 360 feet southeasterly from and parallel with the southeasterly line of Truxton Street, as this street is laid out between Leggett Avenue and Longwood Avenue, the said distance being measured at right angles to Truxton Street; thence southwestwardly along the said line parallel with Truxton Street to a point distant 100 feet southerly from the southerly line of Randall Avenue, the said distance being measured at right angles to Randall Avenue; thence westwardly and always distant 100 feet southerly from and parallel with the southerly lines of Randall Avenue and Leggett Avenue to the intersection with a line bisecting the angle formed by the intersection of the prolongations of the centre lines of Garrison Avenue and Truxton Street, as these streets are laid out northeasterly from and adjoining Leggett Avenue; thence northwesterly along the said bisecting line to the intersection with a line midway between East 156th Street and Grinnell Place; thence northwesterly along the said line midway between East 156th Street and Grinnell Place to the intersection with the centre line of Garrison Avenue; thence southwestwardly along the centre line of Garrison Avenue to the point of place of beginning.

TWENTY-FOURTH WARD, SECTION 14. HAVEMEYER AVENUE—OPENING, between Lacombe and Westchester Avenues. Confirmed October 5, 1915; entered December 10, 1915. Area of assessment includes all those lands, tenements and hereditaments and premises situate and being in the Borough of The Bronx, in The City of New York, which, taken together, are bounded and described as follows, viz.:

Beginning at a point on the prolongation of a line midway between Castle Hill Avenue and Havemeyer Avenue, distant 100 feet southerly from the southerly line of Lacombe Avenue, and running thence northwardly along the said line midway between Castle Hill Avenue and Havemeyer Avenue and the prolongations of the said line to the intersection with a line distant 100 feet northwesterly from and parallel with the northwesterly line of Westchester Avenue as laid out northeasterly from the angle point east of Glebe Avenue, the said distance being measured

at right angles to the line of Westchester Avenue; thence northwardly along the said line parallel with Westchester Avenue to the intersection with a line midway between Parker Street and Glover Street; thence southeastwardly along the said line midway between Parker Street and Glover Street, and along the prolongation of the said line to the intersection with the prolongation of a line midway between Havemeyer Avenue and Zerega Avenue; thence southwardly along the said line midway between Havemeyer Avenue and Zerega Avenue, and along the prolongations of the said line to the intersection with a line distant 100 feet southeasterly from and parallel with the southeasterly line of Zerega Avenue, as laid out south of Randall Avenue, the said distance being measured at right angles to the line of Zerega Avenue; thence southwestwardly along the said line parallel with Zerega Avenue to the intersection with the prolongation of a line parallel with Lacombe Avenue, as laid out west of Havemeyer Avenue, and passing through the point of place of beginning; thence westwardly along the said line parallel with Lacombe Avenue, and along the prolongation of the said line to the point of place of beginning.

TWENTY-FOURTH WARD, SECTIONS 14 AND 15.

OPENING OF OLMEAD AVENUE, from the bulkhead line of Pugsley's Creek to West Farms Road; ODELL STREET (Jackson Street), from Unionport Road to Purdy Street, and PURDY STREET, from Westchester Avenue to West Farms Road. Confirmed October 20, 1915; entered December 10, 1915. Area of assessment includes all those lands, tenements and hereditaments and premises situate and being in the Borough of The Bronx, in The City of New York, which, taken together, are bounded and described as follows, viz.:

Beginning at a point on the northerly bulkhead line of Pugsley's Creek, as this line is indicated on the Final Maps of Sections 49 and 54, where it is intersected by the prolongation of a line midway between Pugsley Avenue and Olmstead Avenue as these streets are laid out between Lafayette Avenue and Turnbull Avenue, and running thence northwardly along the said line midway between Pugsley Avenue and Olmstead Avenue and along the prolongations of the said line to the intersection with a line distant 100 feet southerly from and parallel with the southerly line of McGraw Avenue, the said distance being measured at right angles to McGraw Avenue; thence eastwardly along the said line parallel with McGraw Avenue to the intersection with the prolongation of a line midway between Hoguet Avenue and Olmstead Avenue; thence northwardly along the said line midway between Hoguet Avenue and Olmstead Avenue and along the prolongations of the said line to the intersection with a line distant 100 feet northerly from and parallel with the northerly line of West Farms Road, the said distance being measured at right angles to West Farms Road; thence eastwardly along the said line parallel with West Farms Road to the intersection with the prolongation of a line distant 100 feet northeasterly from and parallel with the northeasterly line of Purdy Street as this street is laid out in the tangent adjoining West Farms Road, the said distance being measured at right angles to Purdy Street; thence southeastwardly along the said line parallel with Purdy Street and along the prolongations of the said line to the intersection with the prolongation of a line midway between Purdy Street and Castle Hill Avenue as these streets are laid out between Parker Street and St. Raymond Avenue; thence southwardly along the said line midway between Purdy Street and Castle Hill Avenue and along the prolongations of the said line to the intersection with a line distant 100 feet southerly from and parallel with the southerly line of Westchester Avenue, the said distance being measured at right angles to Westchester Avenue; thence westwardly along the said line parallel with Westchester Avenue to the intersection with the prolongation of a line midway between Castle Hill Avenue and Olmstead Avenue as these streets are laid out between Lafayette Avenue and Turnbull Avenue; thence southwardly along the said line midway between Castle Hill Avenue and Olmstead Avenue and along the prolongations of the said line to the intersection with the northeasterly line of Barrett Avenue; thence southwestwardly at right angles to Barrett Avenue to the intersection with the bulkhead line of Pugsley's Creek herebefore referred to; thence northwardly along the said bulkhead line to the point of place of beginning.

The above entitled assessments were entered on the day herebefore given in the Record of Titles of Assessments, kept in the Bureau for the Collection of Assessments and Arrears of Taxes and Assessments and of Water Rents, and unless the amount assessed for benefit on any person or property shall be paid within sixty days after the date of said entry of the assessments, interest will be collected thereon, as provided by section 1019 of the Greater New York Charter.

Said section provides, in part, "If any such assessment shall remain unpaid for the period of sixty days after the date of entry thereof in the said Record of Titles of Assessments, it shall be the duty of the officer authorized to collect and receive the amount of such assessment, to charge, collect and receive interest thereon at the rate of seven per centum per annum to be calculated to the date of payment from the date when such assessment became a lien, as provided by section 159 of this act."

Section 159 of this act provides: "An assessment shall become a lien upon the real estate affected thereby ten days after its entry in the said record."

The above assessments are payable to the Collector of Assessments and Arrears at the Bureau for the Collection of Assessments and Arrears of Taxes and Assessments and of Water Rents, in the Bergen Building, fourth floor, southeast corner of Arthur and Tremont Aves., Borough of The Bronx, between the hours of 9 a. m. and 2 p. m., and on Saturdays from 9 a. m. to 12 m., and all payments made thereon on or before February 8, 1916, will be exempt from interest, as above provided, and after that date will be subject to a charge of interest at the rate of seven per centum per annum from the date when such assessment became a lien to the date of payment.

WILLIAM A. PRENDERGAST, Comptroller, City of New York, Department of Finance, Comptroller's Office, December 10, 1915. d11,22

NOTICE TO PROPERTY OWNERS.

IN PURSUANCE OF SECTION 1018 OF THE Greater New York Charter, the Comptroller of The City of New York hereby gives public notice to all persons, owners of property, affected by the following assessments for LOCAL IMPROVEMENTS IN THE BOROUGH OF BROOKLYN:

TWENTY-SIXTH WARD, SECTION 13.

ATKINS AVENUE—REGULATING, GRADING, CURBING AND FLAGGING, between Blake and Dumont Avenues. Area of assessment affects blocks 4070 and 4071.

TWENTY-NINTH WARD, SECTION 15. WINTHROP STREET—REGULATING, GRADING, CURBING AND FLAGGING, between New York and Albany Avenues. Area of assessment affects blocks 4817, 4820, 4821 and 4829 to 4832, inclusive.

TWENTY-NINTH WARD, SECTION 16. AVENUE C—REGULATING, GRADING, CURBING, FLAGGING AND PAVING, from Gravesend Avenue to West Street. Area of assessment affects blocks 5352 and 5369.

FOSTER AVENUE—REGULATING, GRADING, CURBING AND FLAGGING, between Flatbush and Nostrand Avenues. Area of assessment affects blocks 5211 to 5216, inclusive; 5227, 5229, 5230 and 5231.

FIFTEENTH AVENUE—REGULATING, GRADING, CURBING, FLAGGING AND PAVING, from Fortieth to Forty-second Streets. Area of assessment affects blocks 5344, 5345, 5346, 5363, 5364 and 5365.

THIRTY-NINTH STREET—REGULATING, CURBING AND FLAGGING, from Fourteenth Avenue to West Street. Area of assessment affects blocks 5346, 5347, 5365, 5366 and 5383.

THIRTIETH WARD, SECTION 18. EXTENDING THE SEVENTY-FIRST STREET SEWER from its present terminus at or about the shore line westerly into New York Bay, about 230 feet. Area of assessment affects blocks 5837, 5847, 5859 to 5863, inclusive; 5868 to 5872, inclusive; 5881 to 5891, inclusive; 5904 to 5908, 5915 to 5918, 5925 to 5928 and 5936 to 5938.

THIRTIETH WARD, SECTION 19.

BAY TENTH STREET—SEWER, between Eighty-sixth Street and Benson Avenue. Area of assessment affects blocks 6360 and 6361, 6394 and 6395.

SEVENTY-EIGHTH STREET—REGULATING, GRADING, CURBING AND FLAGGING, from Seventeenth to Eighteenth Avenue. Area of assessment affects blocks 6248 and 6260.

EIGHTY-THIRD STREET—REGULATING, GRADING AND CURBING, from Twenty-first to Twenty-second Avenue. Area of assessment affects blocks 6318 and 6330.

THIRTY-FIRST WARD, SECTION 20.

EAST FIFTEENTH STREET—PAVING, from Avenue O to Kings Highway. Area of assessment affects blocks 6761, 6762, 6777 and 6778.

THIRTY-FIRST WARD, SECTION 21.

SEWER BASINS—ON NEPTUNE AVENUE at the southwest corner of Ocean Avenue, and on WEST FIRST STREET, northwest, southwest and southeast corners of Sheepshead Bay Road. Area of assessment affects blocks 7275, 7276, 7281 and 7282.

ROBERT PLACE—REGULATING, GRADING, CURBING AND FLAGGING, from West Third Street to West Fifth Street. Area of assessment affects block 7280.

The above entitled assessments were confirmed by the Board of Assessors on November 30, 1915, and entered November 30, 1915, in the Record of Titles of Assessments, kept in the Bureau for the Collection of Assessments and Arrears of Taxes and Assessments and of Water Rents, and unless the amount assessed for benefit on any person or property shall be paid within sixty days after the date of said entry of the assessments, interest will be collected thereon, as provided by section 1019 of the Greater New York Charter.

Said section provides, in part, "If any such assessment shall remain unpaid for the period of sixty days after the date of entry thereof in the said Record of Titles of Assessments, it shall be the duty of the officer authorized to collect and receive the amount of such assessment, to charge, collect and receive interest thereon at the rate of seven per centum per annum to be calculated to the date of payment from the date when such assessment became a lien, as provided by section 159 of this act."

Section 159 of this act provides: "An assessment shall become a lien upon the real estate affected thereby ten days after its entry in the said record."

The above assessments are payable to the Collector of Assessments and Arrears at the Bureau for the Collection of Assessments and Arrears of Taxes and Assessments and of Water Rents, in the Offerman Building, 503 Fulton Street, Borough of Brooklyn, between the hours of 9 a. m. and 2 p. m., and on Saturdays from 9 a. m. to 12 m., and all payments made thereon on or before January 29, 1916, will be exempt from interest as above provided, and after that date will be subject to a charge of interest at the rate of seven per centum per annum from the date when such assessments became liens to the date of payment.

WILLIAM A. PRENDERGAST, Comptroller, City of New York, Department of Finance, Comptroller's Office, November 30, 1915. d6,16

NOTICE TO PROPERTY OWNERS.

IN PURSUANCE OF SECTION 1018 OF THE Greater New York Charter, the Comptroller of The City of New York hereby gives public notice to all persons, owners of property, affected by the following assessments for LOCAL IMPROVEMENTS IN THE BOROUGH OF RICHMOND:

FIRST WARD.

REGULATING AND GRADING the sidewalk space and CONSTRUCTING SIDEWALKS AND CROSSWALKS along the full width of HAVEN ESPLANADE on the south side of Castleton Avenue. Area of assessment affects plot 7, block 8, and plot 8, block 9, in the Second District.

—that the same was confirmed by the Board of Assessors on November 30, 1915, and entered on November 30, 1915, in the Record of Titles of Assessments, kept in the Bureau for the Collection of Assessments and Arrears of Taxes and Assessments and of Water Rents, and unless the amount assessed for benefit on any person or property shall be paid within sixty days after the date of said entry of the assessments interest will be collected thereon, as provided by section 1019 of the Greater New York Charter.

Said section provides, in part, "If any such assessment shall remain unpaid for the period of sixty days after the date of entry thereof in the said Record of Titles of Assessments, it shall be the duty of the officer authorized to collect and receive the amount of such assessment, to charge, collect and receive interest thereon at the rate of seven per centum per annum to be calculated to the date of payment from the date when such assessment became a lien, as provided by section 159 of this act."

Section 159 of this act provides: "An assessment shall become a lien upon the real estate affected thereby ten days after its entry in the said record."

The above assessment is payable to the Collector of Assessments and Arrears at the Bureau for the Collection of Assessments and Arrears of Taxes and Assessments and of Water Rents, in the Borough Hall, Rooms Nos. 15 and 19, St. George, New Brighton, Borough of Richmond, City of New York, between the hours of 9 a. m. and 2 p. m., and on Saturdays from 9 a. m. to 12 m., and all payments made thereon on or before January 29, 1916, will be exempt from interest as above provided, and after that date will be subject to a charge of interest at the rate of seven per centum per annum from the date when such assessment became a lien to the date of payment.

WILLIAM A. PRENDERGAST, Comptroller, City of New York, Department of Finance, Comptroller's Office, November 30, 1915. d6,16

NOTICE TO PROPERTY OWNERS.

IN PURSUANCE OF SECTION 1018 OF THE Greater New York Charter, the Comptroller of The City of New York hereby gives public notice to all persons, owners of property, affected by the following assessments for LOCAL IMPROVEMENTS IN THE BOROUGH OF THE BRONX:

TWENTY-FOURTH WARD, SECTION 12.

WEST TWO HUNDRED AND THIRTY-

EIGHTH STREET—SEWER. between Broadway and Putnam Avenue West, and REVIEW PLACE—SEWER, between West Two Hundred and Thirty-eighth street and West Two Hundred and Thirty-ninth street. Area of assessment includes blocks 3270 and 3271.

TWENTY-FOURTH WARD, SECTION 15.
STEARNS STREET—SEWER. between Glover street and Parker street. Area of assessment affects blocks 3971, 3972, 3990 and 3991.
STARLING AVENUE AND OLMSTEAD AVENUE—ERECTING GUARD RAIL. in front of property and on the northeast corner. Area of assessment affects lot 1 in block 3946.

—that the same were confirmed by the Board of Assessors on November 30, 1915, and entered November 30, 1915, in the Record of Titles of Assessments, kept in the Bureau for the Collection of Assessments and Arrears of Taxes and Assessments and of Water Rents, and unless the amount assessed for benefit on any person or property shall be paid within sixty days after the date of said entry of the assessments interest will be collected thereon, as provided by section 1019 of the Greater New York Charter.

Said section provides, in part, "If any such assessment shall remain unpaid for the period of sixty days after the date of entry thereof in the said Record of Titles of Assessments, it shall be the duty of the officer authorized to collect and receive the amount of such assessment, to charge, collect and receive interest thereon at the rate of seven per centum per annum to be calculated to the date of payment from the date when such assessment became a lien, as provided by section 159 of this act."

Section 159 of this act provides . . . "An assessment shall become a lien upon the real estate affected thereby ten days after its entry in the said record."

The above assessments are payable to the Collector of Assessments and Arrears at the Bureau for the Collection of Assessments and Arrears of Taxes and Assessments and of Water Rents, in the Bergen Building, fourth floor, southeast corner of Arthur and Tremont aves., Borough of The Bronx, between the hours of 9 a. m. and 2 p. m., and on Saturdays from 9 a. m. to 12 m., and all payments made thereon on or before January 29, 1916, will be exempt from interest, as above provided, and after that date will be subject to a charge of interest at the rate of seven per centum per annum from the date when such assessments became liens to the date of payment.

WILLIAM A. PRENDERGAST, Comptroller.
City of New York, Department of Finance,
Comptroller's Office, November 30, 1915. d6,16

NOTICE TO PROPERTY OWNERS.

IN PURSUANCE OF SECTION 1018 OF THE Greater New York Charter, the Comptroller of The City of New York hereby gives public notice to all persons, owners of property affected by the following assessments for **LOCAL IMPROVEMENTS IN THE BOROUGH OF QUEENS:**

FIRST WARD.
MANLY STREET—REGULATING AND GRADING. from Hunterspoint avenue to Thomson avenue. Area of assessment affects blocks 224, 225, 226, 229, 230 and 231.

SEWERS IN MADISON STREET between Myrtle and Wyckoff avenues; in **WYCKOFF AVENUE** between Madison and Halsey streets; in **HALSEY STREET** between Wyckoff and Irving avenues; and in **WYCKOFF AVENUE** between Halsey street and the Manhattan Beach Division of the Long Island Railroad. Area of assessment affects blocks 2814 to 2833, inclusive; 2834, 2835, 2836, 2839, 2840, 2843, 2844, 2845, 2849, 2850 and 2851.

FOURTH WARD.
LAWN AVENUE—SEWER. from Jerome avenue to Beaufort avenue. Area of assessment affects blocks 434 and 436.
WALNUT STREET—SEWER. from Ashland street to St. Ann's avenue, and **ST. ANN'S AVENUE** (Division avenue)—SEWER, from Walnut street to Church avenue. Area of assessment affects blocks 2117, 2125 to 2129, 2131 and 2133, in the Second Ward, and blocks 140 to 143, in the Fourth Ward.

—that the same were confirmed by the Board of Assessors November 30, 1915, and entered November 30, 1915, in the Record of Titles of Assessments, kept in the Bureau for the Collection of Assessments and Arrears of Taxes and Assessments and of Water Rents, and unless the amount assessed for benefit on any person or property shall be paid within sixty days after the date of said entry of the assessments interest will be collected thereon, as provided by section 1019 of the Greater New York Charter.

Said section provides, in part, "If any such assessment shall remain unpaid for the period of sixty days after the date of entry thereof in the said Record of Titles of Assessments, it shall be the duty of the officer authorized to collect and receive the amount of such assessment, to charge, collect and receive interest thereon at the rate of seven per centum per annum to be calculated to the date of payment from the date when such assessment became a lien, as provided by section 159 of this act."

Section 159 of this act provides . . . "An assessment shall become a lien upon the real estate affected thereby ten days after its entry in the said record."

The above assessments are payable to the Collector of Assessments and Arrears at the Bureau for the Collection of Assessments and Arrears of Taxes and Assessments and of Water Rents, in the Municipal Building, Court House Square, Long Island City, Borough of Queens, between the hours of 9 a. m. and 2 p. m., and on Saturdays from 9 a. m. to 12 m., and all payments made thereon on or before January 29, 1916, will be exempt from interest, as above provided, and after that date will be subject to a charge of interest at the rate of seven per centum per annum from the date when such assessments became liens to the date of payment.

WM. A. PRENDERGAST, Comptroller.
City of New York, Department of Finance,
Comptroller's Office, November 30, 1915. d6,16

NOTICE TO PROPERTY OWNERS.

IN PURSUANCE OF SECTION 1005 OF THE Greater New York Charter, the Comptroller of The City of New York hereby gives public notice of the confirmation by the Supreme Court and the entering in the Bureau for the Collection of Assessments and Arrears of assessment for **OPENING AND ACQUIRING TITLE** to the following named street in the **BOROUGH OF BROOKLYN:**

TWENTY-EIGHTH WARD, SECTION 11.
WOODBINE STREET—OPENING. from Knickerbocker avenue to Irving avenue. Confirmed October 30, 1915; entered November 27, 1915. Area of assessment includes all those lands, tenements and hereditaments and premises situate and being in the Borough of Brooklyn, in the City of New York, which, taken together, are bounded and described as follows, viz.:

Beginning at a point on a line midway between Palmetto street and Woodbine street distant 80 feet northeasterly from the northeasterly line of Ridgewood avenue, the said distance being measured at right angles to Ridgewood avenue, and running thence southeasterly and parallel with Ridgewood avenue to the intersection with a line midway between Woodbine street and Madison street; thence southwesterly along the said line midway between Woodbine street

and Madison street to the intersection with a line distant 100 feet northeasterly from and parallel with the northeasterly line of Irving avenue, the said distance being measured at right angles to Irving avenue; thence southwesterly along the said line parallel with Irving avenue to the intersection with a line midway between Woodbine street and Putnam avenue; thence southwesterly along the said line midway between Woodbine street and Putnam avenue to the intersection with a line distant 100 feet southwesterly from and parallel with the southwesterly line of Knickerbocker avenue, the said distance being measured at right angles to Knickerbocker avenue; thence northwesterly along the said line parallel with Knickerbocker avenue to the intersection with a line midway between Woodbine street and Madison street; thence southwesterly along the said line midway between Woodbine street and Madison street to the intersection with a line distant 100 feet southwesterly from and parallel with the southwesterly line of Hamburg avenue, the said distance being measured at right angles to Hamburg avenue; thence northwesterly along the said line parallel with Hamburg avenue to the intersection with a line midway between Palmetto street and Woodbine street; thence northwesterly along the said line midway between Palmetto street and Woodbine street to the point or place of beginning.

The above entitled assessment was entered on the day hereinafter given in the Record of Titles of Assessments, kept in the Bureau for the Collection of Assessments and Arrears of Taxes and Assessments and of Water Rents, and unless the amount assessed for benefit on any person or property shall be paid within sixty days after the date of said entry of the assessments, interest will be collected thereon, as provided by section 1019 of the Greater New York Charter.

Said section provides, in part, "If any such assessment shall remain unpaid for the period of sixty days after the date of entry thereof in the said Record of Titles of Assessments, it shall be the duty of the officer authorized to collect and receive the amount of such assessment, to charge, collect and receive interest thereon at the rate of seven per centum per annum to be calculated to the date of payment from the date when such assessment became a lien, as provided by section 159 of this act."

Section 159 of this act provides . . . "An assessment shall become a lien upon the real estate affected thereby ten days after its entry in the said record."

The above assessments are payable to the Collector of Assessments and Arrears at the Bureau for the Collection of Assessments and Arrears of Taxes and Assessments and of Water Rents, in the Offerman Building, 503 Fulton street, Borough of Brooklyn, between the hours of 9 a. m. and 2 p. m., and on Saturdays from 9 a. m. to 12 m., and all payments made thereon on or before January 26, 1916, will be exempt from interest as above provided, and after that date will be subject to a charge of interest at the rate of seven per centum per annum from the date when such assessments became liens to the date of payment.

WILLIAM A. PRENDERGAST, Comptroller.
City of New York, Department of Finance,
Comptroller's Office, November 27, 1915. d2,13

NOTICE TO PROPERTY OWNERS.

IN PURSUANCE OF SECTION 1005 OF THE Greater New York Charter, the Comptroller of The City of New York hereby gives public notice of the confirmation by the Supreme Court and the entering in the Bureau for the Collection of Assessments and Arrears of assessment for **OPENING AND ACQUIRING TITLE** to the following named streets in the **BOROUGH OF THE BRONX:**

TWENTY-FOURTH WARD, SECTION 15.
ACQUIRING TITLE TO PUGSLEY AVENUE from McGraw avenue to Classon Point Road; **CORNELL AVENUE** from Classon Point Road to Pugsley avenue; **ELLIS AVENUE** from Tremont avenue to Pugsley avenue; **NEWBOLD AVENUE** from Tremont avenue to Pugsley avenue. Confirmed September 23, 1913, and April 30, 1914; entered November 29, 1915. Area of assessment includes all those lands, tenements and hereditaments and premises situate and being in the Borough of The Bronx, in the City of New York, which, taken together, are bounded and described as follows, viz.:

Beginning at a point on the prolongation of a line midway between White Plains road and Pugsley avenue, as these streets are laid out southerly from Lafayette avenue, distant 100 feet northerly from the northerly line of McGraw avenue, the said distance being measured at right angles to the line of McGraw avenue, and running thence eastwardly and always distant 100 feet northerly from and parallel with the northerly line of McGraw avenue to the intersection with the prolongation of a line midway between Pugsley avenue and Olmstead avenue; thence southwardly along the said line midway between Pugsley avenue and Olmstead avenue, and the prolongation thereof, to the intersection with the southerly bulkhead line of Pugsley Creek; thence southeasterly, southwardly and westwardly along the bulkhead line of Pugsley Creek and of the East River to the intersection with a line midway between White Plains road and Pugsley avenue; thence northwardly along the said line midway between White Plains road and Pugsley avenue and the prolongation thereof to the point or place of beginning.

The above entitled assessment was entered on the day hereinafter given in the Record of Titles of Assessments, kept in the Bureau for the Collection of Assessments and Arrears of Taxes and Assessments and of Water Rents, and unless the amount assessed for benefit on any person or property shall be paid within sixty days after the date of said entry of the assessments, interest will be collected thereon, as provided by section 1019 of the Greater New York Charter.

Said section provides, in part, "If any such assessment shall remain unpaid for the period of sixty days after the date of entry thereof in the said Record of Titles of Assessments, it shall be the duty of the officer authorized to collect and receive the amount of such assessment, to charge, collect and receive interest thereon at the rate of seven per centum per annum to be calculated to the date of payment from the date when such assessment became a lien, as provided by section 159 of this act."

Section 159 of this act provides . . . "An assessment shall become a lien upon the real estate affected thereby ten days after its entry in the said record."

The above assessment is payable to the Collector of Assessments and Arrears at the Bureau for the Collection of Assessments and Arrears of Taxes and Assessments and of Water Rents, in the Bergen Building, fourth floor, southeast corner of Arthur and Tremont aves., Borough of The Bronx, between the hours of 9 a. m. and 2 p. m., and on Saturdays from 9 a. m. to 12 m., and all payments made thereon on or before January 28, 1916, will be exempt from interest, as above provided, and after that date will be subject to a charge of interest at the rate of seven per centum per annum from the date when such assessment became a lien to the date of payment.

WILLIAM A. PRENDERGAST, Comptroller.
City of New York, Department of Finance,
Comptroller's Office, November 29, 1915. d2,13

Corporation Sales of Buildings.

CORPORATION SALE OF BUILDINGS AND APPURTENANCES THERETO ON CITY REAL ESTATE BY SEALED BIDS.

AT THE REQUEST OF THE PRESIDENT of the Borough of The Bronx, public notice is hereby given that the Commissioners of the Sinking Fund, by virtue of the powers vested in them by law, will offer for sale by sealed bids certain encroachments standing upon property owned by The City of New York, acquired by it for street opening purposes, in the

Borough of The Bronx.

BEING the buildings, parts of buildings, etc., standing within the lines of West 176th Street from Jerome Avenue to Macombs Road, in the Borough of The Bronx, which are more particularly described on a certain map on file in the office of the Collector of City Revenue, Department of Finance, Room 368, Municipal Building, Borough of Manhattan.

PURSUANT to a resolution of the Commissioners of the Sinking Fund adopted at a meeting held December 8, 1915, the sale by sealed bids at the upset or minimum prices named in the description of each parcel of the above buildings and appurtenances thereto will be held by direction of the Comptroller on

TUESDAY, DECEMBER 22, 1915,

at 11 A. M., in lots and parcels and in manner and form and at upset prices as follows:

PARCEL NO. 5: Brick garage with part of brick box, cement driveway and stone retaining wall within the line of West 176th Street between Grand Avenue and Harrison Avenue. Upset price, \$25.00.

Sealed bids (blank forms of which may be obtained upon application) will be received by the Comptroller at the office of the Collector of City Revenue, Room 368, Municipal Building, Borough of Manhattan, until 11.00 a. m. on the 28th day of Dec., 1915, and then publicly opened for the sale for removal of the above-described buildings and appurtenances thereto, and the award will be made to the highest bidder within twenty-four hours, or as soon as possible thereafter.

Each parcel must be bid for separately and will be sold in its entirety, as described in above advertisement.

Each and every bid must be accompanied by a deposit of cash or certified check in a sum equal to 25 per cent. of the amount of the bid, except that a minimum deposit of \$50 will be required with all bids, and that a deposit of \$500 will be sufficient to entitle bidders to bid on any or all of the buildings.

Deposits of unsuccessful bidders will be returned within twenty-four hours after successful bidders have paid purchase price in full and given security, and those of successful bidders may be declared forfeited to The City of New York by the Comptroller upon the failure of the successful bidder to further comply with the requirements of the terms and conditions of the sale as set forth hereinafter.

Successful bidders will be required to pay the purchase money and deposit the required security within twenty-four hours of the receipt of notification of the acceptance of their bids.

The Comptroller reserves the right to reject any and all bids and to waive any defects or informalities in any bid should it be deemed in the interest of The City of New York to do so.

All bids must state clearly (1) the number or description of the building or buildings bid for, (2) the amount of the bid, (3) the full name and address of the bidder.

All bids must be enclosed in properly sealed envelopes, marked "Proposals to be opened December 28, 1915," and must be delivered, or mailed in time for their delivery, prior to 11 a. m. of that date to the "Collector of City Revenue, Room 368, Municipal Building, New York City," from whom any further particulars regarding the buildings to be disposed of may be obtained.

THE BUILDINGS WILL BE SOLD FOR IMMEDIATE REMOVAL ONLY, SUBJECT TO THE TERMS AND CONDITIONS PRINTED ON THE LAST PAGE OF THIS ISSUE OF THE "CITY RECORD."

WM. A. PRENDERGAST, Comptroller.
City of New York, Department of Finance,
Comptroller's Office, December 8, 1915. d10,28

CORPORATION SALE OF BUILDINGS AND APPURTENANCES THERETO ON CITY REAL ESTATE BY SEALED BIDS.

AT THE REQUEST OF THE PRESIDENT of the Borough of Queens, public notice is hereby given that the Commissioners of the Sinking Fund, by virtue of the powers vested in them by law, will offer for sale by sealed bids certain encroachments standing upon property owned by The City of New York, acquired by it for street opening purposes in the

Borough of Queens.

BEING certain buildings, parts of buildings, etc., standing within the lines of Queens Boulevard, from Fiske Avenue to Grand Street and Broadway, in the Borough of Queens, which are more particularly described on a certain map on file in the office of the Collector of City Revenue, Department of Finance, Room 368, Municipal Building, Borough of Manhattan.

PURSUANT to a resolution of the Commissioners of the Sinking Fund adopted at a meeting held November 4, 1914, the sale by sealed bids at the upset or minimum prices named in the description of each parcel of the above described buildings and appurtenances thereto will be held by direction of the Comptroller on

MONDAY, DECEMBER 13, 1915,

at 11 A. M., in lots and parcels, and in manner and form, and at upset prices as follows:

PARCEL NO. 361: Two-story frame building on the south side of Queens Boulevard, 70 feet west of Ramsey Street, with sheds on rear of lot. Upset price, \$50.00.

PARCEL NO. 401: Part of two and one-half story frame house on the west side of Middagh Street, 90 feet south of Queens Boulevard. Cut 19 feet on front by 4 feet on rear of extension. Part of frame barn in rear of house. Cut 11 feet on west side by 13 feet on east side. Upset price, \$50.00.

PARCEL NO. 404: One-story frame building on the east side of Middagh Street, 60 feet south of Queens Boulevard, with sheds on rear of lot. Upset price, \$20.00.

Sealed bids (blank forms of which may be obtained upon application) will be received by the Comptroller at the office of the Collector of City Revenue, Room 368, Municipal Building, Borough of Manhattan, until 11.00 a. m. on the 13th day of Dec., 1915, and then publicly opened for the sale for removal of the above-described buildings and appurtenances thereto, and the award will be made to the highest bidder within twenty-four hours, or as soon as possible thereafter.

Each parcel must be bid for separately and will be sold in its entirety, as described in above advertisement.

Each and every bid must be accompanied by a deposit of cash or certified check in a sum equal to 25 per cent. of the amount of the bid, except that a minimum deposit of \$50 will be required with all bids, and that a deposit of \$500 will be sufficient to entitle bidders to bid on any or all of the buildings.

Deposits of unsuccessful bidders will be returned within twenty-four hours after successful bidders have paid purchase price in full and given security, and those of successful bidders

may be declared forfeited to The City of New York by the Comptroller upon the failure of the successful bidder to further comply with the requirements of the terms and conditions of the sale as set forth hereinafter.

Successful bidders will be required to pay the purchase money and deposit the required security within twenty-four hours of the receipt of notification of the acceptance of their bids.

The Comptroller reserves the right to reject any and all bids and to waive any defects or informalities in any bid should it be deemed in the interest of The City of New York to do so.

All bids must state clearly (1) the number or description of the building or buildings bid for, (2) the amount of the bid, (3) the full name and address of the bidder.

All bids must be enclosed in properly sealed envelopes, marked "Proposals to be opened Dec. 13, 1915," and must be delivered, or mailed in time for their delivery, prior to 11 a. m. of that date to the "Collector of City Revenue, Room 368, Municipal Building, New York City," from whom any further particulars regarding the buildings to be disposed of may be obtained.

THE BUILDINGS WILL BE SOLD FOR IMMEDIATE REMOVAL ONLY, SUBJECT TO THE TERMS AND CONDITIONS PRINTED ON THE LAST PAGE OF THIS ISSUE OF THE "CITY RECORD."

WM. A. PRENDERGAST, Comptroller.
City of New York, Department of Finance,
Comptroller's Office, November 22, 1915. n24,13

Corporation Sales of Real Estate.

WILLIAM P. RAE COMPANY, Auctioneer.

PUBLIC NOTICE IS HEREBY GIVEN THAT the Commissioners of the Sinking Fund of The City of New York, by virtue of the powers vested in them by law, will offer for sale at public auction on

WEDNESDAY, DECEMBER 15, 1915,

at 12 o'clock M., at the Brooklyn Real Estate Exchange, No. 189 Montague Street, Borough of Brooklyn, all that certain piece or parcel of land belonging to the City of New York, and situated in the First Ward of the Borough of Queens, City and State of New York, shown on Map No. 10,650-Z, on file in the office of the Department of Water Supply, Gas and Electricity, and known as lots Nos. 1 and 11, Block 52 of the First Ward of the Borough of Queens, more fully described as follows:

BEGINNING at the northeast corner of Locust Street and Dreyer Avenue, running thence north 16 degrees 54 minutes east along the easterly line of Locust Street 395.5 feet to a point on the curve forming the southerly line of the lands of the Long Island Railroad Company, where the radius of said curve bears south 13 degrees 00 minutes 19.5 seconds west; thence easterly on a curve to the right with a radius of 2,944.6 feet and a central angle of 3 degrees 53 minutes 40.5 seconds a distance of 200.154 feet to the point of tangency of said curb; thence south 16 degrees 54 minutes west along the westerly line of Grove Street 319.1 feet to the northerly line of Dreyer Avenue; thence south 84 degrees 19 minutes west along the northerly line of Dreyer Avenue 216.6 feet to the point or place of beginning.

The minimum or upset price at which said property shall be sold is hereby fixed at the sum of Twenty-nine thousand four hundred and seventy-five dollars (\$29,475). The sale to be made upon the following

TERMS AND CONDITIONS:

The highest bidder will be required to pay ten per cent. (10%) of the amount of the bid, together with the auctioneer's fees, at the time of the sale, and ninety per cent. (90%) upon the delivery of the deed which shall be within sixty (60) days from the date of the sale.

The deed so delivered shall be in the form of a bargain and sale deed without covenants. The Comptroller may, at his option, resell the property if the successful bidder shall fail to comply with the terms of the sale, and the person so failing to comply therewith will be held liable for any deficiency which may result from such resale.

The right is reserved to reject any and all bids. Maps of said real estate may be seen on application at the Comptroller's Office (Division of Real Estate), Room 733, Municipal Building, Borough of Manhattan.

By order of the Commissioners of the Sinking Fund under resolution adopted at meeting of the Board held November 18, 1915.

WM. A. PRENDERGAST, Comptroller, City of New York.
Department of Finance, Comptroller's Office,
November 27th, 1915. n29,15

WILLIAM P. RAE COMPANY, Auctioneer.

PUBLIC NOTICE IS HEREBY GIVEN THAT the Commissioners of the Sinking Fund of The City of New York, by virtue of the powers vested in them by law, will offer for sale at public auction on

WEDNESDAY, DECEMBER 15, 1915,

at 12 o'clock M., at the Brooklyn Real Estate Exchange, No. 189 Montague Street, Borough of Brooklyn, all that certain piece or parcel of land belonging to the City of New York, and situated lying and being in the Borough of Brooklyn, City of New York, known as Lot 23, Block 7282, Section 21, and more particularly bounded and described as follows:

BEGINNING at a point on the westerly line of Ocean Parkway, distant 424 feet southerly from the intersection of the said westerly line of Ocean Parkway with the southeasterly line of Sheepshead Bay Road; running thence in a northwesterly direction 200 feet to a point on the easterly line of West 1st Street distant 304.22 feet southerly from the southeasterly corner of West 1st Street and Sheepshead Bay Road; running thence southerly and along the easterly line of West 1st Street 100 feet; running thence southeasterly and parallel with the first mentioned course 200 feet to the westerly line of Ocean Parkway; running thence northerly along the westerly line of Ocean Parkway 100 feet to the point or place of beginning.

The minimum or upset price at which such property shall be sold is hereby fixed at thirteen thousand five hundred dollars (\$13,500). The sale to be made upon the following

TERMS AND CONDITIONS:

The highest bidder will be required to pay ten per cent. (10%) of the amount of the bid, together with the auctioneer's fees, at the time of the sale, and ninety per cent. (90%) upon the delivery of the deed, which shall be within sixty days from the date of the sale.

The deed so delivered shall be in the form of a bargain and sale deed without covenants.

The Comptroller may, at his option, resell the property if the successful bidder shall fail to comply with the terms of the sale, and the person so failing to comply therewith will be held liable for any deficiency which may result from such resale.

The right is reserved to reject any and all bids. Maps of said real estate may be seen on application at the Comptroller's Office (Division of Real Estate), Room 733, Municipal Building, Borough of Manhattan.

By order of the Commissioners of the Sinking Fund under resolution adopted at meeting of the Board held November 18, 1915.

WM. A. PRENDERGAST, Comptroller, City of New York.
Department of Finance, Comptroller's Office,
November 27th, 1915. n29,15

Sureties on Contracts.

UNTIL FURTHER NOTICE SURETY COMPANIES will be accepted as sufficient upon the following contracts to the amounts named: *Supplies of Any Description, Including Gas and Electricity.*

One company on a bond up to \$50,000. When such company is authorized to write that amount as per letter of Comptroller to the surety companies, dated January 1, 1914.

One company on a bond up to \$25,000. Including regulating, grading, paving, sewers, maintenance, dredging, construction of parks, parkways, docks, buildings, bridges, tunnels, aqueducts, repairs, heating, ventilating, plumbing, etc., etc.

When such company is authorized to write that amount as per letter of Comptroller to the surety companies, dated January 1, 1914.

Two companies will be required on any and every bond up to amount authorized by letter of Comptroller to the surety companies, dated January 1, 1914.

January 1, 1914.
WILLIAM A. PRENDERGAST, Comptroller.

Sales of Tax Liens.**Notice of Continuation of the Queens Tax Sale.**

THE SALE OF THE LIENS FOR UNPAID taxes, assessments and water rents for the Borough of Queens, as to liens remaining unsold at the termination of the sale of October 19th, Dec. 7, 1915, has been continued to

TUESDAY, JANUARY 18, 1916.

at ten o'clock A. M., pursuant to Section 1028 of the Greater New York Charter, and will be continued at that time on the third floor of the Municipal Building, Court House Square, Long Island City, Borough of Queens, City of New York.

DANIEL MOYNAHAN, Collector of Assessments and Arrears. d9,j18

Notice of Continuation of Richmond Tax Sale.

THE SALE OF THE LIENS FOR UNPAID taxes on the Real Estate of Corporations and Special Franchises, as to liens remaining unsold at the termination of the sale of July 7 and July 21, August 4, Aug. 18, Sept. 1, Sept. 15, Sept. 29, Oct. 13, 1915, has been continued to

WEDNESDAY, DECEMBER 15, 1915.

at 2 o'clock P. M., pursuant to section 1028 of the Greater New York Charter, and will be continued at that time in Room 129 in the Borough Hall, New Brighton, Borough of Richmond, City of New York.

DANIEL MOYNAHAN, Collector of Assessments and Arrears. d16,d15

DEPARTMENT OF EDUCATION.**Proposals.**

SEALED BIDS OR ESTIMATES WILL BE received by the Superintendent of School Supplies, at the office of the Department of Education, Park ave. and 59th st., Manhattan, until 11 A. M. on

TUESDAY, DECEMBER 21, 1915.

FOR PACKING, CARRYING, LOADING, CARTING, DELIVERING, TRANSFERRING, RETRANSFERRING, RETURNING, ETC., SCHOOL SUPPLIES TO THE SCHOOLS, PLAYGROUNDS, RECREATION CENTRES, DEPOSITORIES, ETC., OF THE CITY OF NEW YORK, IN THE BOROUGHS OF MANHATTAN, THE BRONX, BROOKLYN, QUEENS AND RICHMOND.

The value of the supplies to be delivered will be about \$1,600,000.

Supplies are to be delivered in baskets and packages to all schools in the City of New York, located in the Boroughs of Manhattan, The Bronx, Brooklyn, Queens and Richmond, at the time and in the manner and in such quantities as may be required.

All supplies must be delivered to the floors and rooms of the various school buildings, must be unpacked and assorted so that Principals and representatives may check same intelligently and itemized receipt presented the day of delivery, if possible, but not later than 9 A. M. on the day following.

Contractor will be required, when supplies are to be transferred from one school to another, to pack supplies in said school, transfer same and unpack them at the school or schools where they are delivered.

The time for the completion and performance of the contract is from January 1, 1916, to December 31, 1916, inclusive. The amount of security required is: For entire contract, Fifteen thousand Dollars (\$15,000); for extra trucks or auto-trucks, Two Hundred and Fifty Dollars (\$250.00) for each item.

The bidder will write out the amount of his bid, in addition to inserting the same in figures. Award of contract will be made to the lowest bidder on each item who proves to the satisfaction of the Committee on Supplies that he can do the work.

Bids must be submitted in duplicate, each in a separate envelope.

Blank forms and further information may be obtained in the office of the Superintendent of School Supplies, Board of Education, corner of Park ave. and 59th st., Borough of Manhattan.

PATRICK JONES, Superintendent of School Supplies.

Dated December 9, 1915. d9,j21

See General Instructions to Bidders on last page, last column, of the "City Record."

SEALED BIDS OR ESTIMATES WILL BE received by the Superintendent of School Buildings at the office of the Department of Education, Park Avenue and 59th Street, Manhattan, until four o'clock P. M. on

MONDAY, DECEMBER 20, 1915.

Borough of The Bronx.
NO. 1: FOR SANITARY WORK, ETC., AT P. S. 2, 169TH ST. AND 3D AVENUE, BOROUGH OF THE BRONX.

The time allowed to complete the whole work will be forty (40) working days, as provided in the contract.

The amount of security required is \$700. The deposit accompanying bid shall be five per centum of the amount of security.

Borough of Queens.
NO. 2: FOR ITEM 1, ALTERATIONS AND REPAIRS, ITEM 2, ALTERATIONS NECESSARY TO FORM NEW CLASSROOMS, ALSO ITEM 3, PLUMBING AND DRAINAGE AT PUBLIC SCHOOL 20, STANFORD AVENUE AND UNION STREET, FLUSHING, BOROUGH OF QUEENS.

The time allowed to complete the whole work of each item will be fifty (50) working days, as provided in the contract.

The amount of security required is as follows: Item 1, \$1,000; Item 2, \$1,500; Item 3, \$400. The deposit accompanying bid on each item shall be five per centum of the amount of security.

A separate proposal must be submitted for each item and award will be made thereon.

On No. 1, the bids will be compared and the contract will be awarded in a lump sum to the lowest bidder.

On No. 2, the bidders must state the price of each item, by which the bids will be tested.

Blank forms, plans and specifications may be obtained or seen at the office of the Superintendent, at Estimating Room, 9th floor, Hall of the Board of Education, Park Ave. and 59th St., Borough of Manhattan, and also at branch office, No. 69 Broadway, Flushing, Borough of Queens.

C. B. J. SNYDER, Superintendent of School Buildings.

Dated Dec. 8, 1915. d8,j20

See General Instructions to Bidders on last page, last column, of the "City Record."

SEALED BIDS OR ESTIMATES WILL BE received by the Superintendent of School Supplies at the office of the Department of Education, Park ave. and 59th st., until 11 A. M. on

MONDAY, DECEMBER 20, 1915.

FOR FURNISHING AND DELIVERING SUPPLIES FOR USE IN THE TRUANT SCHOOLS OF THE CITY OF NEW YORK, BOROUGH OF MANHATTAN, BROOKLYN, AND QUEENS, AND ICE FOR OFFICES AND HIGH SCHOOLS.

The time for the delivery of the articles, materials and supplies and the performance of the contract is by or before December 31, 1916.

The amount of security required is thirty (30%) per cent. of the amount of the contract. The bidder will state the price of each item or article contained in the specifications and schedules herein contained or hereto annexed, per item, pound, dozen, gallon, yard or other unit of measure, by which the bids will be tested.

Award will be made to the lowest bidder on each item.

Delivery will be required to be made at the time and in the manner and in such quantities as may be directed.

Bids must be submitted in duplicate, each in a separate envelope.

Blank forms and further information may be obtained at the office of the Superintendent of School Supplies, Department of Education, Borough of Manhattan, southwest corner of Park ave. and 59th st.

PATRICK JONES, Superintendent of School Supplies.

Dated December 8, 1915. d8,j20

See General Instructions to Bidders on last page, last column, of the "City Record."

SEALED BIDS OR ESTIMATES WILL BE received by the Superintendent of School Supplies at the office of the Department of Education, Park ave. and 59th st., Manhattan, until 11 A. M. on

MONDAY, DECEMBER 13, 1915.

FOR FURNISHING AND DELIVERING FORAGE FOR HORSES USED AT THE BROOKLYN TRUANT SCHOOL, BOROUGH OF BROOKLYN, AND THE NEW YORK PARENTAL SCHOOL, BOROUGH OF QUEENS, FOR THE YEAR ENDING DECEMBER 31, 1916.

The time for the delivering of the articles, materials and supplies and the performance of the contract is by or before December 31, 1916.

The amount of security required is thirty (30%) per cent. of the amount of the contract. The bidder will state the price of each item or article contained in the specifications or schedules herein contained or hereto annexed, per bag and per 100 lbs. or other unit of measure, by which the bids will be tested.

Award will be made to the lowest bidder on each item whose sample is equal to those referred to in the printed specifications.

Delivery will be required to be made at the time and in the manner and in such quantities as may be directed.

Bids must be submitted in duplicate, each in a separate envelope.

Blank forms and further information may be obtained at the office of the Superintendent of School Supplies, Department of Education, Borough of Manhattan, southwest corner of Park ave. and 59th st.

PATRICK JONES, Superintendent of School Supplies.

Dated, December 1, 1915. d1,j13

See General Instructions to Bidders on last page, last column, of the "City Record."

SEALED BIDS OR ESTIMATES WILL BE received by the Superintendent of School Buildings at the office of the Department of Education, Park Avenue and 59th Street, Manhattan, until four o'clock P. M. on

MONDAY, DECEMBER 13, 1915.

Borough of The Bronx.
NO. 2: FOR ALTERATIONS AND REPAIRS TO THE HEATING AND VENTILATING APPARATUS IN PUBLIC SCHOOL 2, THIRD AVENUE, NEAR 169TH STREET, BOROUGH OF THE BRONX.

The time allowed to complete the whole work will be thirty (30) working days, as provided in the contract.

The amount of security required is One Thousand Dollars (\$1,000).

The deposit accompanying bid shall be five per centum of the amount of security.

Borough of Manhattan.
NO. 3: FOR INSTALLING ELECTRIC EQUIPMENT IN THE ADDITION TO AND ALTERATIONS IN PUBLIC SCHOOL 3, ON THE NORTHERLY SIDE OF GROVE STREET, BETWEEN HUDSON AND BEDFORD STREETS, BOROUGH OF MANHATTAN.

The time allowed to complete the whole work will be sixty (60) working days, as provided in the contract.

The amount of security required is One Thousand Dollars (\$1,000).

The deposit accompanying bid shall be five per centum of the amount of security.

On Nos. 2 and 3, the bids will be compared and the contract will be awarded in a lump sum to the lowest bidder on each contract.

Blank forms, plans and specifications may be obtained or seen at the office of the Superintendent, at Estimating Room, 9th floor, Hall of the Board of Education, Park Avenue and 59th Street, Borough of Manhattan.

C. B. J. SNYDER, Superintendent of School Buildings.

Dated, DECEMBER 1, 1915. d1,j13

See General Instructions to Bidders on last page, last column, of the "City Record."

SEALED BIDS OR ESTIMATES WILL BE received by the Superintendent of School Buildings at the office of the Department of Education, Park Avenue and 59th Street, Manhattan, until four o'clock P. M. on

MONDAY, DECEMBER 13, 1915.

Borough of Brooklyn.
NO. 1: FOR ITEM 1, INSTALLING HEATING AND VENTILATING APPARATUS, AND ITEM 2, INSTALLING TEMPERATURE REGULATION IN ADDITIONS TO AND ALTERATIONS IN PUBLIC SCHOOL 89, ON THE NORTHERLY SIDE OF NEW KIRK AVENUE, BETWEEN EAST 31ST AND EAST 32ND STREETS, BOROUGH OF BROOKLYN.

The time allowed to complete the whole work will be eighty (80) working days, as provided in the contract.

The amount of security required is as follows: Item 1, \$3,000; Item 2, \$300.

The deposit accompanying bid on each item shall be five per centum of the amount of security.

A separate proposal must be submitted for each item and award will be made thereon.

On No. 1, the bidders must state the price of each item, by which the bids will be tested.

Blank forms, plans and specifications may be obtained or seen at the office of the Superintendent, at Estimating Room, 9th floor, Hall of the Board of Education, Park Avenue and 59th Street, Borough of Manhattan, and also at Branch Office, No. 131 Livingston Street, Borough of Brooklyn.

C. B. J. SNYDER, Superintendent of School Buildings.

Dated, December 1, 1915. d1,j13

See General Instructions to Bidders on last page, last column, of the "City Record."

BOROUGH OF MANHATTAN.**Proposals.**

SEALED BIDS OR ESTIMATES WILL BE received by the President of the Borough of Manhattan, at the offices, Commissioner of Public Works, Room 2032, Municipal Building, until 2 o'clock P. M. on

MONDAY, DECEMBER 20, 1915.

FOR FURNISHING ALL OF THE LABOR AND MATERIALS REQUIRED FOR CLEANING ALL THE GLASS IN ALL THE WINDOWS, DOORS, DOMES AND SKYLIGHTS IN THE VARIOUS PUBLIC BUILDINGS, COURTS AND OFFICES, UNDER THE CARE OF THE PRESIDENT OF THE BOROUGH OF MANHATTAN, DURING THE YEAR 1916.

The time allowed for the completion of the contract will be until December 31, 1916. The amount of security required will be Three Thousand Dollars (\$3,000), and the amount of deposit accompanying the bid shall be five per cent. (5%) of the amount of security.

The bidder will state a price for each item contained in the specifications or schedules which must be extended and footed up.

The bids will be compared and the contract awarded at a lump or aggregate sum.

Blank forms and specifications may be obtained at the office of the Auditor, offices of the Commissioner of Public Works, Room 2141, 21st Floor, Municipal Building, Borough of Manhattan.

MARCUS M. MARKS, President.

Dec. 9, 1915. d9,j20

See General Instructions to Bidders on last page, last column, of the "City Record."

SEALED BIDS OR ESTIMATES WILL BE received by the President of the Borough of Manhattan at the offices of the Commissioner of Public Works, Room No. 2032, Municipal Building, until 2 o'clock P. M. on

MONDAY, DECEMBER 20, 1915.

FOR FURNISHING AND DELIVERING ABOUT 3,000,000 POUNDS OF COAL, BUCKWHEAT NO. 2, AND 500,000 POUNDS OF EGG, TO BE DELIVERED ALONGSIDE OF DOCK OF THE ASPHALT PLANT LOCATED AT 90TH AND 91ST STS. AND EAST RIVER, BOROUGH OF MANHATTAN.

The time for the completion of the contract is until April 1st, 1916.

The amount of security required for the performance of the contract shall be 30% of the total amount for which the contract is awarded. The deposit required shall be in an amount of not less than 1 1/2% of the total amount of the bid.

The bidder will state the price of each item or article contained in the specifications or schedules herein contained or hereto annexed, per foot, yard or other unit of measure or article by which the bids will be tested. The extensions must be made and footed up.

The bids will be compared and the contract awarded at a lump or aggregate sum.

Blank forms and specifications may be obtained at the office of the Auditor, offices of the Commissioner of Public Works, Room 2141, 21st Floor, Municipal Building, Borough of Manhattan.

MARCUS M. MARKS, President.

City of New York, Dec. 9, 1915. d9,j20

See General Instructions to Bidders on last page, last column, of the "City Record."

SEALED BIDS OR ESTIMATES WILL BE received by the President of the Borough of Manhattan at the offices of the Commissioner of Public Works, Room 2032, Municipal Building, New York City, until 2 o'clock P. M. on

MONDAY, DECEMBER 20, 1915.

FOR THE ALTERATION AND IMPROVEMENT TO SEWER IN EAST 70TH STREET FROM THE BULKHEAD LINE TO A POINT ABOUT 75 FEET WESTERLY THEREFROM.

The Engineer's estimate of the quantity and quality of the material, and the nature and extent, as near as possible, of the work required is as follows:

Item No. 1. 72 lin. ft. of 3' 0" x 2' 0" Brick and Concrete Sewer, complete, including the breaking down and filling in of existing sewer.

Item No. 2. 1 Manhole, complete.

Item No. 3. 5 cubic yards of Concrete (Class "B").

Item No. 4. 2,500 feet B. M. of Timber and Planking for Bracing and Sheeting.

Item No. 5. 1,000 feet B. M. of Timber and Planking for foundations.

Item No. 6. 200 lin. ft. of Piles.

Item No. 7. 10 cubic yards of extra Rip-Rap Fill.

The time allowed for constructing and completing the sewer and appurtenances will be Twenty-five (25) consecutive working days.

The amount of security required will be Four Hundred and Fifty Dollars (\$450.00), and the amount of deposit accompanying the bid shall be five per cent. (5%) of the amount of security.

The bidder will state the price for each item or article contained in the specifications or schedules herein contained or hereto annexed, per foot, yard, or other unit of measure or article, by which the bid will be tested. The contract, if awarded, will be awarded for the whole work at a lump sum.

Blank forms may be had and the Drawings, form of Specification and Contract may be seen at the offices of the Commissioner of Public Works, Municipal Building, Bureau of Sewers, Room 2103, Borough of Manhattan, and may be obtained upon payment of a nominal fee.

MARCUS M. MARKS, President.

Dec. 9, 1915. d9,j20

See General Instructions to Bidders on last page, last column, of the "City Record."

SEALED BIDS OR ESTIMATES WILL BE received by the President of the Borough of Manhattan, at Room 2032, Municipal Building, until 2 o'clock P. M. on

MONDAY, DECEMBER 20, 1915.

FOR ALL THE LABOR AND MATERIALS REQUIRED FOR FURNISHING, DELIVERING AND SETTING UP WOODEN FURNITURE FOR THE FIRST DISTRICT MUNICIPAL COURT, 146 GRAND STREET, BOROUGH OF MANHATTAN.

The time allowed for the completion of the work will be Thirty (30) consecutive calendar working days.

The amount of security required will be Five Hundred Dollars (\$500), and the amount of deposit accompanying the bid will be five (5) per cent. of the amount of security.

The bidder will state one aggregate price for the whole work as described and specified, as the contract is entire and for a complete job.

The bids will be compared and the contract awarded at a lump or aggregate sum to the lowest bidder.

Blank forms, specifications and plans may be obtained at the office of the Auditor, offices

Commissioner of Public Works, Room 2141, Municipal Building, Borough of Manhattan.

MARCUS M. MARKS, President.

New York, Dec. 9, 1915. d9,j20

See General Instructions to Bidders on last page, last column, of the "City Record."

SEALED BIDS OR ESTIMATES WILL BE received by the President of the Borough of Manhattan at Room 2032, Municipal Bldg., until 2 o'clock P. M. on

MONDAY, DECEMBER 20, 1915.

NO. 1. FOR ALL OF THE LABOR AND MATERIALS REQUIRED FOR THE CONSTRUCTION OF A PERMANENT MARKET UNDER THE QUEENSBORO BRIDGE, 59TH AND 60TH STREETS, FIRST AVENUE AND AVENUE A, BOROUGH OF MANHATTAN.

The time allowed for doing and completing the work will be One Hundred (100) consecutive calendar working days.

The security required will be Five Thousand Dollars (\$5,000).

The bidder shall state one aggregate price for the whole work described and specified, as the contract is entire and for a complete job.

The contract will be awarded to the lowest bidder.

Blank forms and specifications may be obtained at the office of the Auditor, offices of the Commissioner of Public Works, Room 2141, Municipal Building, Borough of Manhattan.

NO. 2. FOR ALL OF THE LABOR AND MATERIALS REQUIRED FOR THE INSTALLATION OF DRAINAGE AND WATER SUPPLY SYSTEMS IN THE PUBLIC MARKET UNDER THE QUEENSBORO BRIDGE, 59TH AND 60TH STREETS, FIRST AVENUE AND AVENUE A, BOROUGH OF MANHATTAN.

The time allowed for doing and completing the work will be Sixty (60) consecutive calendar working days.

The security required will be Seven Hundred Dollars (\$700).

The bidder shall state one aggregate price for the whole work described and specified, as the contract is entire and for a complete job.

The contract will be awarded to the lowest bidder.

Blank forms and specifications may be obtained at the office of the Auditor, offices of the Commissioner of Public Works, Room 2141, Municipal Building, Borough of Manhattan.

MARCUS M. MARKS, President.

City of New York, Dec. 8, 1915. d8,j20

See General Instructions to Bidders on last page, last column, of the "City Record."

SEALED BIDS OR ESTIMATES WILL BE received by the President of the Borough of Manhattan, at Room 2032, Municipal Building, until 2 o'clock P. M. on

MONDAY, DECEMBER 20, 1915.

FOR FURNISHING ALL OF THE LABOR AND MATERIALS REQUIRED FOR FURNISHING, DELIVERING AND SETTING UP STEEL FURNITURE FOR THE FIRST DISTRICT MUNICIPAL COURT, 146 GRAND STREET, BOROUGH OF MANHATTAN.

The time allowed for the completion of the work will be Forty (40) consecutive calendar working days.

The amount of security required will be Five Hundred Dollars (\$500), and the amount of deposit accompanying the bid will be five (5) per cent. of the amount of security.

The bidder will state one aggregate price for the whole work as described and specified, as the contract is entire and for a complete job.

The bids will be compared and the contract awarded at a lump or aggregate sum to the lowest bidder.

Blank forms, specifications and plans may be obtained at the office of the Auditor, offices of the Commissioner of Public Works, Room 2141, Municipal Building, Borough of Manhattan.

MARCUS M. MARKS, President.

New York, Dec. 8, 1915. d8,j20

See General Instructions to Bidders on last page, last column, of the "City Record."

SEALED BIDS OR ESTIMATES WILL BE received by the President of the Borough of Manhattan at Room 2032, Municipal Building, New York City, until 2 o'clock P. M. on

MONDAY, DECE

IN THE SLIP AT THE FOOT OF 28TH STREET, BOROUGH OF BROOKLYN.

The time for the completion of the work and the full performance of the contract is on or before the expiration of thirty (30) calendar days. The amount of security required is \$1,000.00. The estimated quantity is 3,500 cubic yards. The bidder shall state, both in writing and in figures, a price per cubic yard for doing all of the work called for. The contract, if awarded, will be awarded to the bidder whose price per cubic yard is the lowest for doing all of the work called for and whose bid is regular in all respects. In case of discrepancy between the written price and that given in figures the price in writing will be considered as the bid.

Work must be done at the time and in the manner and in such quantities as may be directed. Blank forms and further information may be obtained at the office of the said Department. R. A. C. SMITH, Commissioner of Docks. Dated December 9, 1915. d11,23

See General Instructions to Bidders on last page, last column, of the "City Record."

SEALED BIDS OR ESTIMATES WILL BE received by the Commissioner of Docks at Pier "A," foot of Battery Place, North River, Manhattan, City of New York, until 12 o'clock noon on

TUESDAY, DECEMBER 21, 1915,

CONTRACT NO. 1495.

FOR FURNISHING ALL THE LABOR AND MATERIALS REQUIRED FOR FURNISHING AND INSTALLING WOOD BLOCK PAVEMENT IN THE TEAM GANGWAY AND WAGON WAY SPACES OF THE MUNICIPAL FERRYBOATS MANHATTAN, BROOKLYN, QUEENS, BRONX AND RICHMOND.

The time for the completion of the work and the full performance of the contract is on or before the expiration of 21 calendar days. The amount of security required is \$2,800.00. The bidder shall state, both in writing and in figures, a total price for furnishing all of the labor and material and for doing all of the work called for. The contract is entire and for a complete job, and, if awarded, will be awarded to the bidder whose price is lowest for doing all of the work called for and whose bid is regular in all respects. In case of discrepancy between the written price and that given in figures the price in writing will be considered as the bid.

Work must be done at the time and in the manner and in such quantities as may be directed. Blank forms and further information may be obtained at the office of the said Department. R. A. C. SMITH, Commissioner of Docks. Dated December 7, 1915. d9,21

See General Instructions to Bidders on last page, last column, of the "City Record."

SEALED BIDS OR ESTIMATES WILL BE received by the Commissioner of Docks at Pier "A," foot of Battery Place, North River, Manhattan, City of New York, until 12 o'clock noon on

TUESDAY, DECEMBER 21, 1915,

CONTRACT NO. 1499.

FOR FURNISHING ALL THE LABOR AND MATERIALS REQUIRED FOR FURNISHING AND INSTALLING WOOD BLOCK PAVEMENT IN THE TEAM GANGWAY AND WAGON WAY SPACES OF THE MUNICIPAL FERRYBOATS BAYRIDGE, GOWANUS AND NASSAU.

The time for the completion of the work and the full performance of the contract is on or before the expiration of 21 calendar days. The amount of security required is \$2,600.00. The bidder shall state, both in writing and in figures, a total price for furnishing all of the labor and material and for doing all of the work called for. The contract is entire and for a complete job, and, if awarded, will be awarded to the bidder whose price is lowest for doing all of the work called for and whose bid is regular in all respects. In case of discrepancy between the written price and that given in figures the price in writing will be considered as the bid.

Work must be done at the time and in the manner and in such quantities as may be directed. Blank forms and further information may be obtained at the office of the said Department. R. A. C. SMITH, Commissioner of Docks. Dated December 7, 1915. d9,21

See General Instructions to Bidders on last page, last column, of the "City Record."

SEALED BIDS OR ESTIMATES WILL BE received by the Commissioner of Docks at Pier "A," foot of Battery Place, North River, Manhattan, City of New York, until 12 o'clock noon on

TUESDAY, DECEMBER 21, 1915,

CONTRACT NO. 1500.

FOR FURNISHING ALL THE LABOR AND MATERIALS REQUIRED FOR FURNISHING AND INSTALLING WOOD BLOCK PAVEMENT IN THE TEAM GANGWAY AND WAGON WAY SPACES OF THE MUNICIPAL FERRYBOAT MAYOR GAYNOR.

The time for the completion of the work and the full performance of the contract is on or before the expiration of seven (7) calendar days. The amount of security required is \$300.00. The bidder shall state, both in writing and in figures, a total price for furnishing all of the labor and material and for doing all of the work called for. The contract is entire and for a complete job, and, if awarded, will be awarded to the bidder whose price is lowest for doing all of the work called for and whose bid is regular in all respects. In case of discrepancy between the written price and that given in figures the price in writing will be considered as the bid.

Work must be done at the time and in the manner and in such quantities as may be directed. Blank forms and further information may be obtained at the office of the said Department. R. A. C. SMITH, Commissioner of Docks. Dated December 7, 1915. d9,21

See General Instructions to Bidders on last page, last column, of the "City Record."

SEALED BIDS OR ESTIMATES WILL BE received by the Commissioner of Docks at Pier "A," foot of Battery Place, North River, Manhattan, City of New York, until 12 o'clock noon on

MONDAY, DECEMBER 20, 1915,

CONTRACT NO. 1498.

FOR FURNISHING ALL THE LABOR AND MATERIALS REQUIRED FOR FURNISHING AND DELIVERING COAL.

The time for the completion of the work and the full performance of the contract is on or before the expiration of ninety calendar days. The amount of security required shall be thirty (30) per cent. of the total amount for which the contract is awarded.

The deposit to accompany bid shall be in an amount not less than one and one-half (1 1/2) per cent. of the total amount of the bid.

Awards, if made, will be to the lowest bidder in each item.

Delivery will be required to be made at the time and in such quantities as may be directed. Blank forms and further information may be obtained at the office of the said Department. R. A. C. SMITH, Commissioner of Docks. Dated December 6, 1915. d8,20

See General Instructions to Bidders on last page, last column, of the "City Record."

SEALED BIDS OR ESTIMATES WILL BE received by the Commissioner of Docks at Pier "A," foot of Battery Place, North River,

Manhattan, City of New York, until 12 o'clock noon on

MONDAY, DECEMBER 20, 1915,

CONTRACT NO. 1489.

FOR FURNISHING ALL THE LABOR AND MATERIALS REQUIRED FOR FURNISHING AND DELIVERING 2,000 TONS OF NO. 3 BUCKWHEAT COAL.

The time for the completion of the work and the full performance of the contract is on or before the expiration of thirty calendar days. The amount of security required shall be thirty (30) per cent. of the total amount for which the contract is awarded.

The deposit to accompany bid shall be in an amount not less than one and one-half (1 1/2) per cent. of the total amount of the bid.

The contract, if awarded, will be awarded to the bidder whose price per ton is lowest for furnishing all of the coal called for, and whose bid is regular in all respects.

Delivery will be required to be made at the time and in the manner and in such quantities as may be directed.

Blank forms and further information may be obtained at the office of the said Department. R. A. C. SMITH, Commissioner of Docks. Dated December 6, 1915. d8,20

See General Instructions to Bidders on last page, last column, of the "City Record."

SEALED BIDS OR ESTIMATES WILL BE received by the Commissioner of Docks at Pier "A," foot of Battery Place, North River, Manhattan, City of New York, until 12 o'clock noon on

MONDAY, DECEMBER 20, 1915,

CONTRACT NO. 1496.

FOR FURNISHING ALL THE LABOR AND MATERIALS REQUIRED FOR REPAIRING THE ASPHALT PAVEMENT ON THE MARGINAL STREET AND PIERS, NORTH EAST AND HARLEM RIVERS, BOROUGH OF MANHATTAN, TOGETHER WITH ALL WORK INCIDENTAL THEREON.

The time for the completion of the work and the full performance of the contract is on or before the expiration of December 31, 1916.

The amount of security required is \$6,000.00. The estimated quantity is 13,000 square yards.

The bidder shall state, both in writing and in figures, a price per square yard for doing all of the work called for. The contract, if awarded, will be awarded to the bidder whose price per square yard is the lowest for doing all of the work called for and whose bid is regular in all respects. In case of discrepancy between the written price and that given in figures, the price in writing will be considered as the bid.

Work must be done at the time and in the manner and in such quantities as may be directed.

Blank forms and further information may be obtained at the office of the said Department. R. A. C. SMITH, Commissioner of Docks. Dated December 6, 1915. d8,20

See General Instructions to Bidders on last page, last column, of the "City Record."

SEALED BIDS OR ESTIMATES WILL BE received by the Commissioner of Docks at Pier "A," foot of Battery Place, North River, Manhattan, City of New York, until 12 o'clock noon on

MONDAY, DECEMBER 20, 1915,

CONTRACT NO. 1497.

FOR FURNISHING ALL THE LABOR AND MATERIALS REQUIRED FOR DREDGING IN THE BOROUGH OF MANHATTAN, BROOKLYN, QUEENS, THE BRONX AND RICHMOND.

The time for the completion of the work and the full performance of the contract is on or before the expiration of December 31, 1916.

The amount of security required is as follows: Class 1: For dredging about 150,000 cubic yards on the North River, Borough of Manhattan, the sum of \$8,000.00.

Class 2: For dredging about 45,000 cubic yards on the East and Harlem Rivers, Boroughs of Manhattan and the Bronx, and in the Boroughs of Queens, Brooklyn and Richmond, the sum of \$3,600.00.

The bidder shall state, both in writing and in figures, a price per cubic yard for doing all of the work called for in any class on which a bid is submitted, by which price the bids will be tested, and each class of the contract, if awarded, will be awarded as a separate contract to the bidder whose price per cubic yard is the lowest for doing all of the work called for in that class, and whose bid is regular in all respects. In case of any discrepancy between the written price and that given in figures, the price in writing will be considered as the bid.

Work must be done at the time and in the manner and in such quantities as may be directed.

Blank forms and further information may be obtained at the office of the said Department. R. A. C. SMITH, Commissioner of Docks. Dated December 7, 1915. d8,20

See General Instructions to Bidders on last page, last column, of the "City Record."

Public Notice of Unclaimed Trucks, Wagons, Etc.

PURSUANT TO THE PROVISIONS OF SECTION 853 of the Greater New York Charter, public notice is hereby given that there are now and have been for six months prior to the first day of December, 1915, stored in the pound of the Department of Docks and Ferries, at the foot of West 26th Street, North River, Borough of Manhattan, in the City of New York, the following vehicles:

Lot No. 1. Pound No. 1402. Double ice wagon and pole, green body, red wheels. Taken from the foot of Bloomfield Street, North River, October 22, 1913. Condition poor.

Lot No. 2. Pound No. 1403. Single truck and shafts, green body, red wheels, License No. 14186. Taken from the foot of Bloomfield Street, North River, October 22, 1913. Condition poor.

Lot No. 3. Pound No. 1447. Single truck and shafts, red body and wheels. Taken from Pier 7, North River, March 19, 1914. Condition very poor.

Lot No. 4. Pound No. 1450. Single wagon and shafts, green body, red wheels. Taken from Pier 39, North River, March 23, 1914. Condition poor.

Lot No. 5. Pound No. 1451. Double dumper, pole, white body and red wheels. Taken from Pier 30, East River, March 31, 1914. Condition poor.

Lot No. 6. Pound No. 1457. Single wagon and shafts, red body and wheels. Taken from Pier 65, North River, May 21, 1914. Condition poor.

Lot No. 7. Pound No. 1474. Push cart, black body and red wheels. Taken from Pier 19, North River, August 14, 1914. Condition poor.

Lot No. 8. Pound No. 1484. Single wagon and shafts, red body and wheels. Taken from Pier 30, East River, October 22, 1914. Condition poor.

Lot No. 9. Pound No. 1485. Single wagon and shafts, green body, red wheels. Taken from Pier 30, East River, October 24, 1914. Condition poor.

Lot No. 10. Pound No. 1486. Double dumper, pole, blue body, red wheels. Taken from Canal Street, North River, October 31, 1914. Condition poor.

Lot No. 11. Pound No. 1487. Single wagon and shafts, green body, red wheels. Taken from Canal Street, North River, October 31, 1914. Condition poor.

Lot No. 12. Pound No. 1489. Single rack truck, shafts, red body and wheels. Taken from Pier 7, North River, October 31, 1914. Condition poor.

Lot No. 13. Pound No. 1501. Single rack truck, shafts, green body, red wheels. Taken from Pier 38, East River, February 10, 1915. Condition poor.

Lot No. 14. Pound No. 1526. Single wagon, no shafts, red body and wheels. Taken from 30th Street, North River, March 18, 1915. Condition very poor.

Lot No. 15. Pound No. 1528. Single covered wagon and shafts, red body, red wheels. Taken from Pier 39, North River, March 25, 1915. Condition poor.

Lot No. 16. Pound No. 1536. Single wagon and shafts, black body, red wheels. Taken from Pier 31, East River, April 9, 1915. Condition poor.

Lot No. 17. Pound No. 1539. Single wagon and shafts, red body, red wheels. Taken from Pier 30, East River, April 12, 1915. Condition poor.

Lot No. 18. Pound No. 1543. Double truck, no pole, red body, red wheels. Taken from 50th Street, North River, April 24, 1915. Condition very poor.

Lot No. 19. Pound No. 1545. Catamaran, red body, red wheels. Taken from 50th Street, North River, April 26, 1915. Condition poor.

Lot No. 20. Pound No. 1546. Catamaran, green body, red wheels. Taken from 50th Street, North River, April 26, 1915. Condition poor.

Lot No. 21. Pound No. 1549. Frame for weighing scale. Taken from Pier 65, North River, May 3, 1915. Condition poor.

Lot No. 22. Pound No. 1551. Single truck and shafts, green body, red wheels. Taken from Pier 42, North River, May 4, 1915.

Lot No. 23. Pound No. 1556. Ship's passenger gangway. Taken from 50th Street, North River, May 29, 1915. Condition poor.

Notice is hereby given to any and all persons claiming to own or owning the above described vehicles that the same may be obtained at any time within three months after the 13th day of December, 1915, upon furnishing to the Commissioner of Docks at his Office, Pier "A," foot of Battery Place, North River, Borough of Manhattan, in the City of New York, proof of ownership of any such trucks, wagons, material, etc., and upon payment to the Commissioner of Docks of the expenses which have been incurred in connection therewith.

Further notice is hereby given that unless such trucks, wagons, material, etc., are reclaimed and the expenses incurred in connection therewith are paid to the Commissioner of Docks on or before the 13th day of March, 1916, the Commissioner of Docks will, after further advertisement, sell such trucks, wagons, material, etc., at public auction to the highest bidder to pay the expenses which have been incurred in connection therewith.

Dated, The City of New York, December 3rd, 1915.

R. A. C. SMITH, Commissioner of Docks. d6,11.

BOROUGH OF BROOKLYN.

Local Board Meetings.

NOTICE IS HEREBY GIVEN THAT THE following petitions, on file and ready for inspection, will be submitted to the Local Board of the WILLIAMSBURG DISTRICT, at a meeting of said Board to be held in the Office of the President of the Borough of Brooklyn, in Room 3, Borough Hall, on

THURSDAY, DECEMBER 23, 1915,

at 2:00 P. M.:

A.—Approval of minutes of meeting held July 1st, 1915.

1.—NEWELL STREET. The erection of a fence in front of the vacant lots situated on the east side of Newell street, about 100 feet north of Driggs avenue.

Form of resolution: That the lots lying on the east side of Newell street, between Driggs and Nassau avenues, known as Lots Nos. 42, 43 and 44, Block 2684, be enclosed with a board fence six feet high, at the expense of the owner or owners of said lots. Estimated cost, \$25; assessed valuation, \$9,000.

2.—BAYARD STREET. To enclose with a fence the lots lying on the south side of Bayard street, between Lorimer street and Leonard street, beginning about 75 feet east of Lorimer street and extending easterly about 177 feet.

Form of resolution: That the lot lying on the south side of Bayard street, and on the north side of Richardson street, each between Lorimer and Leonard streets, known as Lots Nos. 8, 30 and 31, Block 2722, be enclosed with a board fence six feet high, at the expense of the owner or owners of said lot. Estimated cost, \$100; assessed valuation, \$21,200.

3.—BOERUM STREET. To grade and pave Boerum street, between White and Bogart streets.

Form of resolution: To regulate, grade, set curb on concrete, lay cement sidewalks and to lay a permanent granite block pavement on Boerum street, from White street to Bogart street.

4.—GRAND STREET. To enclose with a fence the lot lying on the south side of Grand street, between River street and the East River, known as house No. 18.

Form of resolution: That the lot lying on the south side of Grand street, between River street and the East River, known as No. 21, Block 2388, be enclosed with a board fence six feet high, at the expense of the owner or owners of said lot. Estimated cost, \$60; assessed valuation, \$5,500.

Also the following reports from the Department of Public Works, Bureau of Highways, on file and ready for inspection, will be submitted:

To make necessary repairs to sidewalks at the expense of the owner or owners of said lots, as follows:

5.—AINSLIE STREET, Nos. 29-37, and Nos. 456-478 Rodney street (northeast corner), known as Lot No. 1, Block 2371. Estimated cost, \$30; assessed valuation, \$33,000.

6.—BEDFORD AVENUE, Nos. 242-4, west side, 60'-100' south of North 4th street, known as Lot No. 24, Block 2351. Estimated cost, \$120; assessed valuation, \$7,200.

7.—BEDFORD AVENUE, No. 246, west side, 85' to 122' north of North 3rd street, known as Lot No. 26, Block 2351. Estimated cost, \$97.50; assessed valuation, \$6,000.

8.—FERRY STREET, No. 88, west side, between North 9th and North 8th streets, known as Lot No. 26, Block 2310. Estimated cost, \$8; assessed valuation, \$2,500.

9.—BOX STREET, south side, from Manhattan avenue to 325 feet west; Nos. 39-57 Clay street and No. 1119 Manhattan avenue to southwest corner of Manhattan avenue and Box street, known as Lot No. 21, Block 2482. Estimated cost, \$530; assessed valuation, \$75,000.

10.—CALVER STREET, No. 188, southwest corner of Leonard street, known as Lot No. 20, Block 2597. Estimated cost, \$47.50; assessed valuation, \$4,400.

11.—CLAY STREET, No. 81, north side, between Manhattan avenue and Oakland street, known as Lot No. 60, Block 2483. Estimated cost, \$45; assessed valuation, \$2,000.

12.—CLAY STREET, No. 83, north side, between Manhattan avenue and Oakland street, known as Lot No. 59, Block 2483. Estimated cost, \$32.50; assessed valuation, \$2,000.

13.—CLAY STREET, No. 92, south side, between Manhattan avenue and Oakland street, known as Lot No. 12, Block 2488. Estimated cost, \$20; assessed valuation, \$2,000.

14.—CONSELYEA STREET, northwest corner of Lorimer street, known as Lot No. 34, Block 2751. Estimated cost, \$11.50; assessed valuation, \$3,400.

15.—COOK STREET, No. 228, south side, between Evergreen avenue and Bogart street, known as Lot No. 6, Block 3124. Estimated cost, \$57; assessed valuation, \$1,500.

16.—COOK STREET, No. 237, north side, between White street and Bogart street, known as Lot No. 25, Block 3118. Estimated cost, \$52.50; assessed valuation, \$2,000.

17.—COOK STREET, No. 240, southwest corner of Bogart street, known as Lot No. 11, Block 3124. Estimated cost, \$85; assessed valuation, \$2,500.

18.—DEVOE STREET, No. 25, north side, between Union avenue and Lorimer street, known as Lot No. 50, Block 2761. Estimated cost, \$7.50; assessed valuation, \$2,400.

19.—DEVOE STREET, No. 26, south side, between Union avenue and Lorimer street, known as Lot No. 18, Block 2767. Estimated cost, \$45; assessed valuation, \$1,900.

20.—DEVOE STREET, No. 27, north side, between Union avenue and Lorimer street, known as Lot No. 49, Block 2761. Estimated cost, \$22.50; assessed valuation, \$2,400.

21.—DEVOE STREET, No. 31, north side, between Union avenue and Lorimer street, known as Lot No. 47, Block 2761. Estimated cost, \$27.50; assessed valuation, \$2,400.

22.—DRIGGS AVENUE, No. 214, north side, between Newell street and Oakland street, known as Lot No. 33, Block 2683. Estimated cost, \$22.50; assessed valuation, \$2,450.

23.—DRIGGS AVENUE, No. 264, north side, between Eckford street and Leonard street, known as Lot No. 34, Block 2681. Estimated cost, \$60; assessed valuation, \$2,800.

24.—DRIGGS AVENUE, No. 334, and No. 836 Lorimer street (northeast corner), known as Lot No. 40, Block 2679. Estimated cost, \$40; assessed valuation, \$4,300.

25.—DRIGGS AVENUE, No. 455, and No. 199 North 11th street (northeast corner), known as Lot No. 1, Block 2292. Estimated cost, \$4.50; assessed valuation, \$3,000.

26.—DRIGGS AVENUE, No. 774, southwest corner of South 3rd street, known as Lot No. 23, Block 2431. Estimated cost, \$144; assessed valuation, \$5,500.

27.—FRANKLIN STREET, No. 43, west side, between Calver street and Quay street, known as Lot No. 16, Block 2589. Estimated cost, \$47.50; assessed valuation, \$1,400.

28.—FRANKLIN STREET, Nos. 238-40, and Nos. 90-98 Freeman street (southeast corner), known as Lot No. 8, Block 2512. Estimated cost, \$252.50; assessed valuation, \$5,900.

29.—FREEMAN STREET, Nos. 100-140, south side, between Franklin street and Manhattan avenue, known as Lot No. 1, Block 2512. Estimated cost, \$447.50; assessed valuation, \$9,000.

30.—FREEMAN STREET, No. 145, north side, between Franklin street and Manhattan avenue, known as Lot No. 53, Block 2504. Estimated cost, \$50; assessed valuation, \$2,000.

31.—FREEMAN STREET, No. 205, north side, between Manhattan avenue and Oakland street, known as Lot No. 46, Block 2505. Estimated cost, \$30; assessed valuation, \$2,200.

32.—GRAHAM AVENUE, northwest corner of Devoe street, known as Lot No. 29, Block 2764. Estimated cost, \$57.50; assessed valuation, \$4,700.

33.—GRAHAM AVENUE, No. 254, and No. 162 Majer street (southeast corner), known as Lot No. 10, Block 2795. Estimated cost, \$30; assessed valuation, \$3,300.

34.—GRAHAM AVENUE, No. 323, west side, between Metropolitan avenue and Devoe street, known as Lot No. 28, Block 2764. Estimated cost, \$7.50; assessed valuation, \$3,500.

35.—GRAHAM AVENUE, No. 437, northwest corner of Frost street, known as Lot No. 27, Block 2734. Estimated cost, \$37.50; assessed valuation, \$8,400.

36.—GRAHAM AVENUE, No. 449, and Nos. 154-158 Richardson street (southeast corner), known as Lot No. 21, Block 2734. Estimated cost, \$25; assessed valuation, \$3,800.

37.—GRAHAM AVENUE, No. 491-497, southwest corner of Bayard street, known as Lot No. 25, Block 2719. Estimated cost, \$7.50; assessed valuation, \$5,500.

38.—GRANT STREET, No. 130, south side, between Porter avenue and Varick street, known as Lot No. 12, Block 3010. Estimated cost, \$50; assessed valuation, \$1,500.

39.—GREENE STREET, north side, from West street to 225 feet west

known as Lot No. 11, Block 2688. Estimated cost, \$40; assessed valuation, \$2,200.

53.—KINGSLAND AVENUE, No. 273, southwest corner of Nassau avenue, known as Lot No. 8, Block 2688. Estimated cost, \$23; assessed valuation, \$5,000.

54.—KNICKERBOCKER AVENUE, Nos. 30-38, and Nos. 47-51 Ingham street (southwest corner), known as Lot No. 10, Block 2997. Estimated cost, \$120; assessed valuation, \$3,500.

55.—KNICKERBOCKER AVENUE, No. 108, and on Thames street (southwest corner), known as Lot No. 13, Block 3013. Estimated cost, \$75; assessed valuation, \$3,000.

56.—LEONARD STREET, No. 549, west side, between Nassau avenue and Driggs avenue, known as Lot No. 9, Block 2680. Estimated cost, \$22.50; assessed valuation, \$2,000.

57.—LORIMER STREET, Nos. 834-838, and No. 334 Driggs avenue (northeast corner), known as Lot No. 40, Block 2679. Estimated cost, \$390; assessed valuation, \$4,500.

58.—MANHATTAN AVENUE, No. 406, east side, between Frost street and Richardson street, known as Lot No. 4, Block 2734. Estimated cost, \$50; assessed valuation, \$4,000.

59.—MANHATTAN AVENUE, No. 583, west side, between Nassau avenue and Driggs avenue, known as Lot No. 26, Block 2679. Estimated cost, \$119; assessed valuation, \$10,200.

60.—MANHATTAN AVENUE, No. 643, and Nos. 2-4 Bedford avenue (northwest corner), known as Lot No. 29, Block 2645. Estimated cost, \$6.25; assessed valuation, \$18,000.

61.—MANHATTAN AVENUE, Nos. 703-15, west side, between Norman avenue and Meserole avenue, known as Lots Nos. 23, 24, 25, 26 and 27, Block 2619. Estimated cost, \$97.50; assessed valuation, \$39,000.

62.—MANHATTAN AVENUE, No. 721, south side, between Norman avenue and Meserole avenue, known as Lot No. 20, Block 2619. Estimated cost, \$37.50; assessed valuation, \$9,000.

63.—MAUJER STREET, No. 146, south side, between Manhattan avenue and Graham avenue, known as Lot No. 19, Block 2794. Estimated cost, \$6; assessed valuation, \$2,500.

64.—MEER AVENUE, No. 52-54, south side, between Graham avenue and Humboldt street, known as Lots Nos. 12 and 13, Block 2826. Estimated cost, \$44.75; assessed valuation, \$4,200.

65.—MEER AVENUE, No. 74, south side, between Humboldt street and North Henry street, known as Lot No. 4, Block 2827. Estimated cost, \$40; assessed valuation, \$2,100.

66.—MELROSE STREET, Nos. 401-411, north side, between Flushing avenue and Knickerbocker avenue, known as Lot No. 21, Block 3159. Estimated cost, \$99.75; assessed valuation, \$15,500.

67.—MESEROLE AVENUE, northeast corner of Franklin street, known as Lot No. 1, Block 2592. Estimated cost, \$150; assessed valuation, \$7,500.

68.—METROPOLITAN AVENUE, Nos. 119-21, north side, between Wythe avenue and Berry street, known as Lots Nos. 32 and 31, Block 2358. Estimated cost, \$128.25; assessed valuation, \$4,800.

69.—METROPOLITAN AVENUE, Nos. 129-131, north side, between Wythe avenue and Berry street, known as Lot No. 28, Block 2358. Estimated cost, \$160; assessed valuation, \$2,300.

70.—METROPOLITAN AVENUE, No. 143, north side, between Wythe avenue and Berry street, known as Lot No. 23, Block 2358. Estimated cost, \$87.50; assessed valuation, \$2,300.

71.—METROPOLITAN AVENUE, No. 187, north side, between Berry street and Bedford avenue, known as Lot No. 22, Block 2359. Estimated cost, \$30; assessed valuation, \$1,000.

72.—METROPOLITAN AVENUE, No. 189, north side, between Berry street and Bedford avenue, known as Lot No. 21, Block 2359. Estimated cost, \$37.50; assessed valuation, \$1,400.

73.—METROPOLITAN AVENUE, Nos. 330-36, south side, between Roebbling street and Havemeyer street, known as Lot No. 10, Block 2368. Estimated cost, \$120; assessed valuation, \$11,000.

74.—METROPOLITAN AVENUE, Nos. 359-365, north side, between North 4th street and Havemeyer street, known as Lot No. 26, Block 2346. Estimated cost, \$32.50; assessed valuation, \$9,600.

75.—METROPOLITAN AVENUE, No. 432, and Nos. 1-7 Marcy avenue (southeast corner), known as Lot No. 5, Block 2370. Estimated cost, \$35; assessed valuation, \$6,000.

76.—METROPOLITAN AVENUE, No. 714, south side, between Manhattan avenue and Graham avenue, known as Lot No. 17, Block 2764. Estimated cost, \$22.50; assessed valuation, \$3,000.

77.—METROPOLITAN AVENUE, No. 731, north side, between Manhattan avenue and Graham avenue, known as Lot No. 29, Block 2759. Estimated cost, \$15; assessed valuation, \$2,800.

78.—METROPOLITAN AVENUE, No. 772, south side, between Graham avenue and Humboldt street, known as Lot No. 17, Block 2765. Estimated cost, \$20; assessed valuation, \$2,800.

79.—METROPOLITAN AVENUE, No. 790, and No. 370 Humboldt street (southeast corner), known as Lot No. 7, Block 2766. Estimated cost, \$55; assessed valuation, \$2,400.

80.—METROPOLITAN AVENUE, Nos. 881-895, north side, between Orient avenue and Olive street, known as Lots Nos. 33, 32, 31 and 30, Block 2912. Estimated cost, \$30; assessed valuation, \$6,000.

81.—MILTON STREET, northwest corner of Manhattan avenue, known as Lot No. 45, Block 2563. Estimated cost, \$55; assessed valuation, \$80,000.

82.—MORGAN AVENUE, Nos. 51-53, west side, between Grattan and Thames streets, known as Lot No. 21, Block 3102. Estimated cost, \$34; assessed valuation, \$5,000.

83.—MOUTRIE STREET, Nos. 34-50, and Nos. 222-38 Meserole avenue and Nos. 719-39 Humboldt street (southeast corner of Moultrie St. and Meserole Ave.), known as Lot No. 1, Block 2627. Estimated cost, \$150; assessed valuation, \$26,000.

84.—NASSAU STREET, No. 57, north side, between Lorimer street and Guernsey street, known as Lot No. 43, Block 2644. Estimated cost, \$15; assessed valuation, \$2,500.

85.—NASSAU AVENUE, No. 78, south side, between Lorimer street and Manhattan avenue, known as Lot No. 7, Block 2679. Estimated cost, \$10; assessed valuation, \$2,100.

86.—NEWELL STREET, Nos. 45-49, west side, between Nassau avenue and Driggs avenue, known as Lot No. 12, Block 2683. Estimated cost, \$35; assessed valuation, \$5,650.

87.—NORMAN AVENUE, north side, between Dobbins street and Banker street, known as Lot No. 12, Block 2616. Estimated cost, \$187.50; assessed valuation, \$74,500.

88.—NORMAN AVENUE, Nos. 259-263, north side, between Kingsland avenue and Monitor street, known as Lot No. 35, Block 2631. Estimated cost, \$40; assessed valuation, \$4,700.

89.—NORTH HENRY STREET, No. 70, and Nos. 196-200 Engert avenue (southeast corner), known as Lot No. 1, Block 2729. Estimated cost, \$28.50; assessed valuation, \$1,700.

90.—NORTH 3RD STREET, No. 86, south side, between Wythe avenue and Berry street, known as Lot No. 7, Block 2358. Estimated cost, \$45; assessed valuation, \$2,100.

91.—NORTH 3RD STREET, Nos. 115-121, southeast corner of Berry street, known as Lot No. 1, Block 2351. Estimated cost, \$30; assessed valuation, \$12,500.

92.—NORTH 3RD STREET, Nos. 171-173,

north side, between Bedford avenue and Metropolitan avenue, known as Lots Nos. 33 and 34, Block 2352. Estimated cost, \$52.50; assessed valuation, \$5,500.

93.—NORTH 3RD STREET, Nos. 185-189, and No. 249 Metropolitan avenue (northeast corner), known as Lots Nos. 27 and 28, Block 2352. Estimated cost, \$200; assessed valuation, \$5,800.

94.—NORTH 4TH STREET, Nos. 149-153, north side, between Bedford avenue and Driggs avenue, known as Lots Nos. 29 and 30, Block 2344. Estimated cost, \$219.50; assessed valuation, \$2,200.

95.—NORTH 6TH STREET, No. 208, south side, between Driggs avenue and Roebbling street, known as Lot No. 6, Block 2337. Estimated cost, \$27.50; assessed valuation, \$5,000.

96.—NORTH 6TH STREET, No. 212, south side, between Driggs avenue and Roebbling street, known as Lot No. 13, Block 2337. Estimated cost, \$29; assessed valuation, \$1,600.

97.—NORTH 6TH STREET, Nos. 230-32, and Nos. 108-12 Roebbling street (southwest corner), known as Lots Nos. 22 and 23, Block 2337. Estimated cost, \$3.00; assessed valuation, \$4,900.

98.—NORTH 6TH STREET, No. 302, and No. 445 Metropolitan avenue, known as Lot No. 17, Block 2339. Estimated cost, \$55; assessed valuation, \$1,700.

99.—NORTH EIGHTH STREET, No. 197 (southeast corner of Driggs avenue), known as Lot No. 32, Block 2313. Estimated cost, \$70; assessed valuation, \$3,800.

100.—NORTH 9TH STREET, No. 34, and No. 92 Kent avenue, known as Lots Nos. 56 and 57, Block 2308. Estimated cost, \$212.50; assessed valuation, \$9,500.

101.—NORTH 9TH STREET, Nos. 141-43, north side, between Berry street and Bedford avenue, known as Lot No. 33, Block 2304. Estimated cost, \$36; assessed valuation, \$1,900.

102.—NORTH 9TH STREET, No. 221, north side, between Driggs avenue and Roebbling street, known as Lot No. 27, Block 2306. Estimated cost, \$12; assessed valuation, \$2,100.

103.—NORTH 9TH STREET, No. 246, south side, between Roebbling street and Havemeyer street, known as Lot No. 11, Block 2314. Estimated cost, \$60; assessed valuation, \$2,100.

104.—NORTH 9TH STREET, Nos. 250-68, south side, between Roebbling street and Havemeyer street, known as Lots Nos. 13, 14, 15, 16, 17, 18, 19, 20 and 21, Block 2314. Estimated cost, \$375; assessed valuation, \$24,200.

105.—NORTH 10TH STREET, Nos. 208-212, southwest side, 55 feet to 135 feet west of Roebbling street, known as Lots Nos. 15 and 17, Block 2306. Estimated cost, \$137.50; assessed valuation, \$6,550.

106.—NORTH 10TH STREET, No. 227, east corner of Roebbling street, known as Lot No. 1, Block 2300. Estimated cost, \$60; assessed valuation, \$4,400.

107.—NORTH 10TH STREET, Nos. 229-43, north side, between Roebbling street and Havemeyer street, known as Lot No. 5, Block 2300. Estimated cost, \$132.75; assessed valuation, \$21,900.

108.—NORTH 11TH STREET, west corner of Roebbling street, and on the northeast side of North 10th street, 80 feet to 280 feet northwest of Roebbling street, known as Lots Nos. 26, 27, 28 and 29, Block 2292. Estimated cost, \$90; assessed valuation, \$13,100.

109.—NORTH 11TH STREET, Nos. 36-42, and on Kent avenue, known as Lot No. 75, Block 2294. Estimated cost, \$245; assessed valuation, \$5,000.

110.—OAKLAND STREET, No. 372, northeast corner of Eagle street, known as Lot No. 8, Block 2506. Estimated cost, \$140; assessed valuation, \$2,300.

111.—OAKLAND STREET, No. 389, and Nos. 169-77 Dupont street (northeast corner), known as Lot No. 37, Block 2488. Estimated cost, \$30; assessed valuation, \$2,800.

112.—RODNEY STREET, No. 378, east corner of Grand Street Extension, known as Lot No. 1, Block 2411. Estimated cost, \$103.50; assessed valuation, \$1,500.

113.—RUSSELL STREET, Nos. 36-40, and Nos. 163-7 Engert avenue, northeast corner, known as Lot No. 4, Block 2703. Estimated cost, \$102.50; assessed valuation, \$5,000.

114.—SCHOLES STREET, No. 254, south side, between Bushwick avenue and Waterbury street, known as Lot No. 22, Block 3046. Estimated cost, \$20; assessed valuation, \$2,000.

115.—SCHOLES STREET, No. 256, south side, between Bushwick avenue and Waterbury street, known as Lot No. 23, Block 3046. Estimated cost, \$17; assessed valuation, \$2,000.

116.—SOUTH 1ST STREET, Nos. 325 and Nos. 398-404 Rodney street, northeast corner, known as Lot No. 28, Block 2398. Estimated cost, \$142; assessed valuation, \$6,000.

117.—SOUTH 1ST STREET, No. 333, north side, between Rodney street and Keap street, known as Lot No. 24, Block 2398. Estimated cost, \$21; assessed valuation, \$3,800.

118.—SOUTH 1ST STREET, No. 360, south side, between Grand street extension and Hooper street, known as Lot No. 15, Block 2412. Estimated cost, \$20; assessed valuation, \$3,800.

119.—SOUTH 1ST STREET, No. 378, and Nos. 400-402 Hooper street (southeast corner), known as Lot No. 4, Block 2413. Estimated cost, \$3; assessed valuation, \$3,000.

120.—SOUTH 2ND STREET, No. 66, south side, between Kent avenue and Wythe avenue, known as Lot No. 25, Block 2415. Estimated cost, \$45; assessed valuation, \$3,400.

121.—SOUTH 2ND STREET, No. 208, south side, between Driggs avenue and Roebbling street, known as Lot No. 22, Block 2419. Estimated cost, \$10.50; assessed valuation, \$4,200.

122.—SOUTH 2ND STREET, Nos. 275-77, north side, between Havemeyer street and Marcy avenue, known as Lot No. 25, Block 2409. Estimated cost, \$85; assessed valuation, \$6,000.

123.—SOUTH 2ND STREET, Nos. 348-56, and No. 380 Keap street (northeast corner), known as Lot No. 7, Block 2424. Estimated cost, \$75; assessed valuation, \$6,800.

124.—SOUTH 3RD STREET, No. 29, north side, between Kent and Wythe avenues, known as Lot No. 43, Block 2415. Estimated cost, \$38; assessed valuation, \$2,000.

125.—SUTTON STREET, No. 46, east side, between Nassau avenue and Driggs avenue, known as Lot No. 58, Block 2690. Estimated cost, \$25; assessed valuation, \$2,000.

126.—THAMES STREET, northeast corner of Morgan avenue, and No. 34 Morgan avenue, known as Lot No. 1, Block 3008. Estimated cost, \$75; assessed valuation, \$3,500.

127.—THAMES STREET, No. 34, and No. 32 Morgan avenue (southwest corner), known as Lot No. 21, Block 3111. Estimated cost, \$67.50; assessed valuation, \$4,000.

128.—WEST STREET, No. 144, and Nos. 29-37 India street (northeast corner), known as Lot No. 1, Block 2531. Estimated cost, \$184.50; assessed valuation, \$3,600.

129.—WEST STREET, No. 160, and Nos. 155-61 Horon street (northeast corner), known as Lot No. 1, Block 2521. Estimated cost, \$65; assessed valuation, \$2,100.

130.—BEDFORD AVENUE, To rescind resolution of July 1st, 1915, directing that the necessary repairs be made to sidewalks at No. 28

Bogart street (east side), between Rock and Thames streets, known as Lot No. 3, Block 3111, at the expense of the owner or owners of said lot. Estimated cost, \$6; assessed valuation, \$2,000.

LEWIS H. POUNDS, President.

MARK REARDON, Jr., President. d11

Proposals.

SEALED BIDS OR ESTIMATES WILL BE received by the President of the Borough of Brooklyn, at Room 2, Borough Hall, until 11 o'clock A. M. on

MONDAY, DECEMBER 20, 1915.

FOR FURNISHING ALL THE LABOR AND MATERIAL REQUIRED TO CONSTRUCT A PILE AND TIMBER BULKHEAD AT THE MUNICIPAL BATH BUILDING, CONEY ISLAND, BOROUGH OF BROOKLYN.

The Engineer's estimate of the quantities is as follows:

182 lineal feet of Bulkhead—Type "A."

50 lineal feet of Bulkhead—Type "B."

The time allowed for the completion of the work and the full performance of the contract is thirty (30) consecutive working days.

The amount of security required will be Fifteen hundred (\$1,500) Dollars.

The bidder will state the price of each item contained in the specifications, per lineal foot, by which the bids will be tested. Bids will be compared and the contract awarded at a lump or aggregate sum.

Blank forms and further information may be obtained and plans and drawings may be seen at the office of the Bureau of Public Buildings and Offices, Room 1003, No. 50 Court Street, Brooklyn.

L. H. POUNDS, President.

Dated December 4, 1915. d8,20

See General Instructions to Bidders on last page, last column, of the "City Record."

BOARD OF ESTIMATE AND APPORTIONMENT.

Notices of Public Hearings.

PUBLIC IMPROVEMENT MATTERS.

NOTICE IS HEREBY GIVEN THAT THE

Board of Estimate and Apportionment of The City of New York, deeming it for the public interest so to do, proposes to change the map or plan of The City of New York so as to close and discontinue West 143rd Street from a point 260 feet east of Lenox Avenue to 5th Avenue; close and discontinue West 144th Street from a point 275 feet east of Lenox Avenue to Exterior Street; lay out a new street 210 feet east of Lenox Avenue between West 142nd Street and West 143rd Street, and lay out a new street 225 feet east of Lenox Avenue between West 144th Street and West 145th Street, Borough of Manhattan, and that a meeting of said Board will be held in the Old Council Chamber, City Hall, Borough of Manhattan, City of New York, on Thursday, December 23, 1915, at 10 o'clock A. M., at which such proposed change will be considered by said Board; all of which is more particularly set forth and described in the following resolutions adopted by the Board on December 3, 1915, notice of the adoption of which is hereby given, viz.:

Resolved, That the Board of Estimate and Apportionment of The City of New York, in pursuance of the provisions of Section 442 of the Greater New York Charter, as amended, deeming it for the public interest so to do, proposes to change the map or plan of The City of New York by closing and discontinuing West 143rd Street from a point 260 feet east of Lenox Avenue to 5th Avenue; closing and discontinuing West 144th Street from a point 275 feet east of Lenox Avenue to Exterior Street; laying out a new street 210 feet east of Lenox Avenue between West 142nd Street and West 143rd Street, and laying out a new street 225 feet east of Lenox Avenue between West 144th Street and West 145th Street, in the Borough of Manhattan, City of New York; which proposed change is more particularly shown upon a map or plan bearing the signature of the Secretary of the Board of Estimate and Apportionment, and dated November 30, 1915.

Resolved, That this Board consider the proposed change at a meeting of the Board, to be held in the City Hall, Borough of Manhattan, City of New York, on Thursday, December 23, 1915, at 10 o'clock A. M.

Resolved, That the Secretary of this Board cause these resolutions, and a notice to all persons affected thereby that the proposed change will be considered at a meeting of the Board to be held at the aforesaid time and place, to be published in the City Record for ten days continuously, Sundays and legal holidays excepted, prior to the 23rd day of December, 1915.

Dated December 10, 1915.

JOSEPH HAAG, Secretary, Board of Estimate and Apportionment, Municipal Building. Telephone, 4560 Worth. d10,21

NOTICE IS HEREBY GIVEN THAT THE

Board of Estimate and Apportionment of The City of New York, deeming it for the public interest so to do, proposes to change the map or plan of The City of New York so as to change the grade of East 79th Street from Exterior Street to a point 50 feet west of East End Avenue; of East End Avenue from East 79th Street to a point 125 feet northerly therefrom, and of Exterior Street from East 79th Street to East 80th Street, Borough of Manhattan, and that a meeting of said Board will be held in the Old Council Chamber, City Hall, Borough of Manhattan, City of New York, on Thursday, December 23, 1915, at 10 o'clock A. M., at which such proposed change will be considered by said Board; all of which is more particularly set forth and described in the following resolutions adopted by the Board on December 3, 1915, notice of the adoption of which is hereby given, viz.:

Resolved, That the Board of Estimate and Apportionment of The City of New York, in pursuance of the provisions of Section 442 of the Greater New York Charter, as amended, deeming it for the public interest so to do, proposes to change the map or plan of The City of New York by changing the grade of East 79th Street from Exterior Street to a point 50 feet west of East End Avenue; of East End Avenue from East 79th Street to a point 125 feet northerly therefrom, and of Exterior Street from East 79th Street to East 80th Street, in the Borough of Manhattan, City of New York, which proposed change is more particularly shown upon a map or plan bearing the signature of the President of the Borough, and dated July 19, 1915.

Resolved, That this Board consider the proposed change at a meeting of the Board, to be held in the City Hall, Borough of Manhattan, City of New York, on Thursday, December 23, 1915, at 10 o'clock A. M.

Resolved, That the Secretary of this Board cause these resolutions, and a notice to all persons affected thereby that the proposed change will be considered at a meeting of the Board to be held at the aforesaid time and place, to be published in the City Record for ten days continuously, Sundays and legal holidays excepted, prior to the 23rd day of December, 1915.

Dated December 10, 1915.

JOSEPH HAAG, Secretary, Board of Estimate and Apportionment, Municipal Building. Telephone, 4560 Worth. d10,21

NOTICE IS HEREBY GIVEN THAT THE

Board of Estimate and Apportionment of The City of New York, deeming it for the public interest so to do, proposes to change the map or plan of The City of New York so as to establish lines and grades for the street system in Section No. 116 of the Final Maps, Borough of Queens, and that a meeting of said Board will be held in the Old Council Chamber, City Hall, Borough of Manhattan, City of New York, on Thursday, December 23, 1915, at 10 o'clock A. M., at which such proposed change will be considered by said Board; all of which is more particularly set forth and described in the following resolutions adopted by the Board on December 3, 1915, notice of the adoption of which is hereby given, viz.:

plan of The City of New York so as to change the grades of Castle Hill Avenue from Haviland Avenue to East 177th Street, and of East 177th Street from Castle Hill Avenue to Watson Avenue, Borough of The Bronx, and that a meeting of said Board will be held in the Old Council Chamber, City Hall, Borough of Manhattan, City of New York, on Thursday, December 23, 1915, at 10 o'clock A. M., at which such proposed change will be considered by said Board; all of which is more particularly set forth and described in the following resolutions adopted by the Board on December 3, 1915, notice of the adoption of which is hereby given, viz.:

Resolved, That the Board of Estimate and Apportionment of The City of New York in pursuance of the provisions of Section 442 of the Greater New York Charter, as amended, deeming it for the public interest so to do, proposes to change the map or plan of The City of New York by changing the grades of Castle Hill Avenue from Haviland Avenue to East 177th Street, and of East 177th Street from Castle Hill Avenue to Watson Avenue, in the Borough of The Bronx, City of New York, which proposed change is more particularly shown upon a map or plan bearing the signature of the President of the Borough, and dated May 28, 1915.

Resolved, That this Board consider the proposed change at a meeting of the Board, to be held in the City Hall, Borough of Manhattan, City of New York, on Thursday, the 23d day of December, 1915, at 10 o'clock A. M.

Resolved, That the Secretary of this Board cause these resolutions, and a notice to all persons affected thereby that the proposed change will be considered at a meeting of the Board to be held at the aforesaid time and place, to be published in the City Record for ten days continuously, Sundays and legal holidays excepted, prior to the 23rd day of December, 1915.

Dated December 10, 1915.

JOSEPH HAAG, Secretary, Board of Estimate and Apportionment, Municipal Building. Telephone, 4560 Worth. d10,21

NOTICE IS HEREBY GIVEN THAT THE

Board of Estimate and Apportionment of The City of New York, deeming it for the public interest so to do, proposes to change the map or plan of The City of New York so as to change the grade of Holland Avenue from Morris Park Avenue to Van Nest Avenue, Borough of The Bronx, and that a meeting of said Board will be held in the Old Council Chamber, City Hall, Borough of Manhattan, City of New York, on Thursday, December 23, 1915, at 10 o'clock A. M., at which such proposed change will be considered by said Board; all of which is more particularly set forth and described in the following resolutions adopted by the Board on December 3, 1915, notice of the adoption of which is hereby given, viz.:

Resolved, That the Board of Estimate and Apportionment of The City of New York, in pursuance of the provisions of Section 442 of the Greater New York Charter, as amended, deeming it for the public interest so to do, proposes to change the map or plan of The City of New York by changing the grade of Holland Avenue from Morris Park Avenue to Van Nest Avenue, in the Borough of The Bronx, City of New York, which proposed change is more particularly shown upon a map or plan bearing the signature of the President of the Borough, and dated November 17, 1915.

Resolved, That this Board consider the proposed change at a meeting of the Board, to be held in the City Hall, Borough of Manhattan, City of New York, on Thursday, the 23d day of December, 1915, at 10 o'clock A. M.

Resolved, That the Secretary of this Board cause these resolutions, and a notice to all persons affected thereby that the proposed change will be considered at a meeting of the Board to be held at the aforesaid time and place, to be published in the City Record for ten days continuously, Sundays and legal holidays excepted, prior to the 23rd day of December, 1915.

Dated December 10, 1915.

JOSEPH HAAG, Secretary, Board of Estimate and Apportionment, Municipal Building. Telephone, 4560 Worth. d10,21

NOTICE IS HEREBY GIVEN THAT THE

Board of Estimate and Apportionment of The City of New York, deeming it for the public interest so to do, proposes to change the map or plan of The City of New York so as to establish lines and grades for the street system in Section No. 48 of the Final Maps, Borough of Queens, and that a meeting of said Board will be held in the Old Council Chamber, City Hall, Borough of Manhattan, City of New York, on Thursday, December 23, 1915, at 10 o'clock A. M., at which such proposed change will be considered by said Board; all of which is more particularly set forth and described in the following resolutions adopted by the Board on December 3, 1915, notice of the adoption of which is hereby given, viz.:

Resolved, That the Board of Estimate and Apportionment of The City of New York in pursuance of the provisions of Section 442 of the Greater New York Charter, as amended, deeming it for the public interest so to do, proposes to change the map or plan of The City of New York by establishing lines and grades for the street system within the territory bounded approximately by the East River, Lange Place (Avenue A), Eldorado Street (5th Street), Villaview Road (First Avenue), Felicity Street (6th Street), Boston Street (2nd Avenue), Haviland Street (8th Street), Gower Avenue (3rd Avenue), Jameson Street (10th Street), Inman Avenue (4th Avenue), Lebanon Street (12th Street), Kinney Avenue (5th Avenue), Kelford Street (11th Street) and Mulford Avenue, and designated as Section No. 48 of the Final Maps in the Borough of Queens, City of New York, which proposed change is more particularly shown upon a map or plan bearing the signature of the President of the Borough, and dated October 8, 1914.

Resolved, That this Board consider the proposed change at a meeting of the Board, to be held in the City Hall, Borough of Manhattan, City of New York, on Thursday, December 23, 1915, at 10 o'clock A. M.

Resolved, That the Secretary of this Board cause these resolutions, and a notice to all persons affected thereby that the proposed change will be considered at a meeting of the Board to be held at the aforesaid time and place, to be published in the City Record for ten days continuously, Sundays and legal holidays excepted, prior to the 23rd day of December, 1915.

Dated December 10, 1915.

JOSEPH HAAG, Secretary, Board of Estimate and Apportionment, Municipal Building. Telephone, 4560 Worth. d10,21

NOTICE IS HEREBY GIVEN THAT THE

Board of Estimate and Apportionment of The City of New York, deeming it for the public interest so to do, proposes to change the map or plan of The City of New York so as to establish lines and grades for the street system in Section No. 116 of the Final Maps, Borough of Queens, and that a meeting of said Board will be held in the Old Council Chamber, City Hall, Borough of Manhattan, City of New York, on Thursday, December 23, 1915, at 10 o'clock A. M., at which such proposed change will be considered by said Board; all of which is more particularly set forth and described in the following resolutions adopted by the Board on December 3, 1915, notice of the adoption of which is hereby given, viz.:

Resolved, That the Board of Estimate and Apportionment of The City of New York in pursuance of the provisions of Section 442 of the

Greater New York Charter, as amended, deeming it for the public interest so to do, proposes to change the map or plan of The City of New York by establishing lines and grades for the street system within the territory bounded approximately by 79th Street, Pitkin Avenue, 85th Street (Perkins Street), Liberty Avenue, 84th Street (West Street), 102nd Avenue (Shoe and Leather Street), 86th Street (Ferry Street), 101st Avenue (Broadway), 88th Street (Park Place), 97th Avenue, 90th Street (Morris Avenue), 101st Avenue (Broadway), 92nd Street (Bigelow Place), 103rd Avenue (Belmont Avenue), Woodhaven Avenue (Flushing Avenue), Rockaway Boulevard, 99th Street (Ocean Avenue), 109th Avenue, Sutter Avenue, 95th Street, 133rd Avenue, Woodhaven Avenue (Woodhaven Road), 135th Avenue, Pitkin Avenue, Whitelaw Avenue, North Conduit Avenue, 84th Street and 133rd Avenue, and designated as Section No. 116 of the Final Maps in the Borough of Queens, City of New York, which proposed change is more particularly shown upon a map or plan bearing the signature of the President of the Borough, and dated April 26, 1915.

Resolved, That this Board consider the proposed change at a meeting of the Board, to be held in the City Hall, Borough of Manhattan, City of New York, on Thursday, December 23, 1915, at 10 o'clock a. m.

Resolved, That the Secretary of this Board cause these resolutions, and a notice to all persons affected thereby that the proposed change will be considered at a meeting of the Board to be held at the aforesaid time and place, to be published in the City Record for ten days continuously, Sundays and legal holidays excepted, prior to the 23rd day of December, 1915.

Dated December 10, 1915.
JOSEPH HAAG, Secretary, Board of Estimate and Apportionment, Municipal Building, Telephone, 4560 Worth. d10,21

NOTICE IS HEREBY GIVEN THAT THE Board of Estimate and Apportionment of The City of New York, deeming it for the public interest so to do, proposes to change the map or plan of The City of New York so as to establish lines and grades for the street system in Section No. 124 of the Final Maps, Borough of Queens, and that a meeting of said Board will be held in the Old Council Chamber, City Hall, Borough of Manhattan, City of New York, on Thursday, December 23, 1915, at 10 o'clock a. m., at which such proposed change will be considered by said Board; all of which is more particularly set forth and described in the following resolutions adopted by the Board on December 3, 1915, notice of the adoption of which is hereby given, viz.:

Resolved, That the Board of Estimate and Apportionment of The City of New York in pursuance of the provisions of Section 442 of the Greater New York Charter, as amended, deeming it for the public interest so to do, proposes to change the map or plan of The City of New York by establishing lines and grades for the street system within the territory bounded approximately by 149th Avenue, Redding Street (Woodhaven Road), 135th Avenue, 95th Street, 133rd Avenue, 96th Street, Sutter Avenue, Plattwood Avenue, 103rd Street, Sutter Avenue, 109th Place, 133rd Avenue (Higbie Avenue), 112th Street (Chestnut Street), 135th Avenue (Priscilla Avenue), 111th Street (Greenwood Avenue), 150th Avenue, 110th Street, North Conduit Avenue (Old South Road), Hawthorne Avenue (Deer Street), 155th Avenue (Dengler Avenue), Bridgeton Avenue (Portland Avenue), South Conduit Avenue, Woodhaven Avenue and North Conduit Avenue, and designated as Section No. 124 of the Final Maps in the Borough of Queens, City of New York, which proposed change is more particularly shown upon a map or plan bearing the signature of the President of the Borough, and dated February 18, 1915.

Resolved, That this Board consider the proposed change at a meeting of the Board, to be held in the City Hall, Borough of Manhattan, City of New York, on Thursday, December 23, 1915, at 10 o'clock a. m.

Resolved, That the Secretary of this Board cause these resolutions, and a notice to all persons affected thereby that the proposed change will be considered at a meeting of the Board to be held at the aforesaid time and place, to be published in the City Record for ten days continuously, Sundays and legal holidays excepted, prior to the 23rd day of December, 1915.

Dated December 10, 1915.
JOSEPH HAAG, Secretary, Board of Estimate and Apportionment, Municipal Building, Telephone, 4560 Worth. d10,21

NOTICE IS HEREBY GIVEN THAT THE Board of Estimate and Apportionment of The City of New York, deeming it for the public interest so to do, proposes to change the map or plan of The City of New York so as to change the lines of Woodside Avenue from Middagh Street to 17th Street; change the lines and grades of Woodside Avenue from 20th Street to 22nd Street, and change the grades of 21st Street from Sinclair Avenue to Broadway, Borough of Queens, and that a meeting of said Board will be held in the Old Council Chamber, City Hall, Borough of Manhattan, City of New York, on Thursday, December 23, 1915, at 10 o'clock a. m., at which such proposed change will be considered by said Board; all of which is more particularly set forth and described in the following resolutions adopted by the Board on December 3, 1915, notice of the adoption of which is hereby given, viz.:

Resolved, That the Board of Estimate and Apportionment of The City of New York in pursuance of the provisions of Section 442 of the Greater New York Charter, as amended, deeming it for the public interest so to do, proposes to change the map or plan of The City of New York by changing the lines of Woodside Avenue from Middagh Street to 17th Street; changing the lines and grades of Woodside Avenue from 20th Street to 22nd Street, and changing the grades of 21st Street from Sinclair Avenue to Broadway, in the Borough of Queens, City of New York, which proposed change is more particularly shown upon a map or plan bearing the signature of the President of the Borough, and dated November 30, 1915.

Resolved, That this Board consider the proposed change at a meeting of the Board, to be held in the City Hall, Borough of Manhattan, City of New York, on Thursday, December 23, 1915, at 10 o'clock a. m.

Resolved, That the Secretary of this Board cause these resolutions, and a notice to all persons affected thereby that the proposed change will be considered at a meeting of the Board to be held at the aforesaid time and place, to be published in the City Record for ten days continuously, Sundays and legal holidays excepted, prior to the 23rd day of December, 1915.

Dated December 10, 1915.
JOSEPH HAAG, Secretary, Board of Estimate and Apportionment, Municipal Building, Telephone, 4560 Worth. d10,21

NOTICE IS HEREBY GIVEN THAT AT THE meeting of the Board of Estimate and Apportionment held on December 3, 1915, the following resolutions were adopted:

Whereas, the Board of Estimate and Apportionment is considering the advisability of amending the proceeding authorized by said Board under resolutions adopted on May 21, 1909, June 13, 1912, October 17, 1912 and January 30, 1914, for acquiring title to Adams Street, Melville Street and Van Buren Street from Morris

Park Avenue to the northerly line of the right-of-way of the New York, New Haven and Hartford Railroad, Borough of The Bronx, so as to conform to a map or plan adopted by the Board of Estimate and Apportionment November 12, 1915, and approved by the Mayor November 18, 1915, in which provision is made for modifying the alignment of Adams Street in the section adjoining Morris Park Avenue; the proposed amended proceeding providing for the acquisition of title to Adams Street, Melville Street and Van Buren Street from Morris Park Avenue to the northerly line of the right-of-way of the New York, New Haven and Hartford Railroad as they are now laid out upon the map or plan of the City of New York.

Resolved, that the Board of Estimate and Apportionment, in pursuance of the provisions of the Greater New York Charter, as amended, hereby gives notice that the following is the proposed area of assessment for benefit in this amended proceeding:

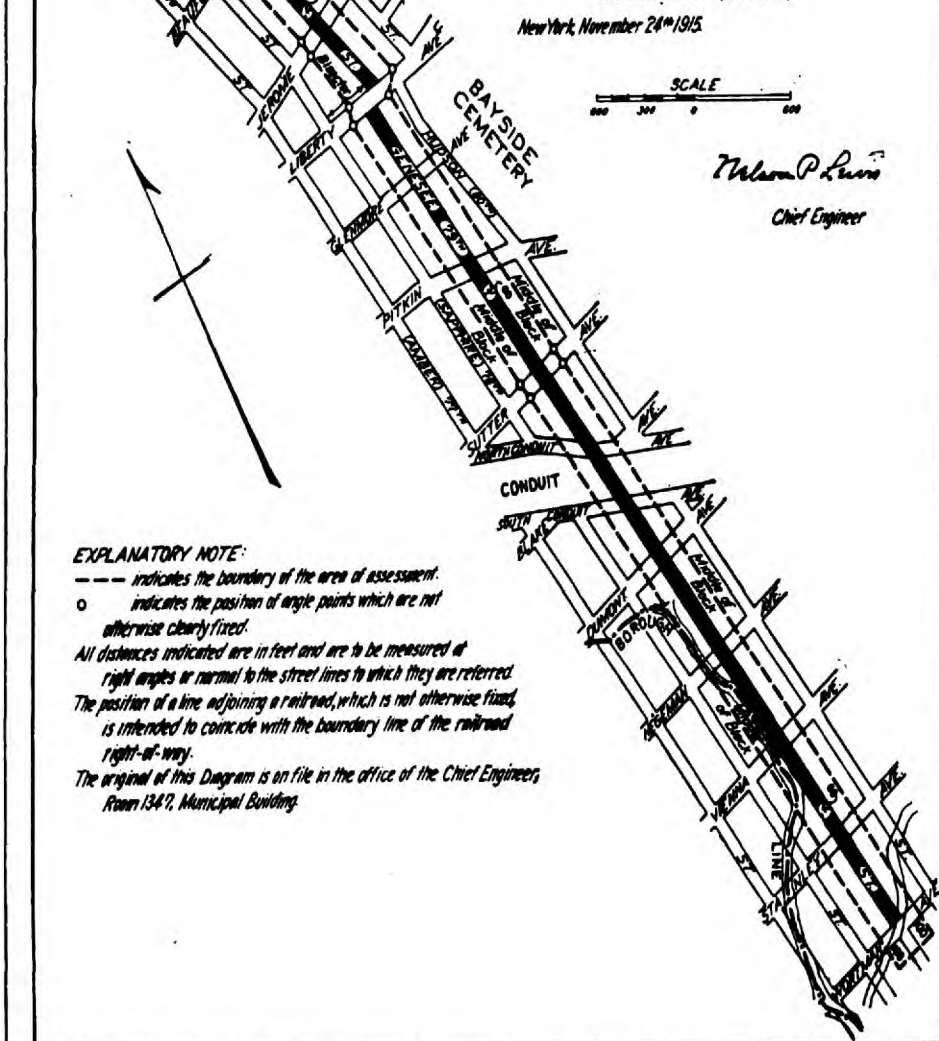
Bounded on the northwest by a line always distant 100 feet northwesterly from and parallel with the northwesterly line of Morris Park Avenue, the said distance be-

NOTICE IS HEREBY GIVEN THAT AT THE meeting of the Board of Estimate and Apportionment held on December 3, 1915, the following resolutions were adopted:

Whereas, the Board of Estimate and Apportionment is considering the advisability of amending the proceeding authorized by said Board on June 25, 1915, for acquiring title to Eightieth Street (Hudson Street) from Atlantic Avenue to Liberty Avenue, and Seventy-ninth Street (Genesee Street) from Liberty Avenue to Vienna Avenue, Borough of Queens, by including therein

Seventy-ninth Street (Genesee Street) from Vienna Avenue to Wortman Avenue, the proposed amended proceeding providing for the acquisition of title to Seventy-ninth Street (Genesee Street) from Liberty Avenue to Wortman Avenue, and Eightieth Street (Hudson Street) from Atlantic Avenue to Liberty Avenue.

Resolved, that the Board of Estimate and Apportionment, in pursuance of the provisions of the Greater New York Charter, as amended, hereby gives notice that the proposed modified area of assessment for benefit in this amended proceeding is as shown on the following diagram:



Resolved, that this Board consider the proposed modified area of assessment at a meeting of the Board to be held in the City of New York, Borough of Manhattan, in the City Hall, on Thursday, December 23, 1915, at 10 o'clock a. m., and that at the same time and place a public hearing thereon will then and there be had.

Resolved, that the Secretary of this Board

NOTICE IS HEREBY GIVEN THAT AT THE meeting of the Board of Estimate and Apportionment held on December 3, 1915, the following resolution was adopted:

Whereas, the Board of Estimate and Apportionment is considering a tentative plan signed by the President of the Borough of Queens, and dated November 1, 1915, establishing lines and grades for the street system in said Borough within the territory bounded approximately by 128th Street, Rockaway Boulevard, 137th Avenue (Nichols Avenue), 172nd Street (Golder Street), 140th Avenue (Higbie Avenue), 181st Street (Dorwin Avenue), 143rd Avenue (Harvard Boulevard), 183rd Street (Erasmus Avenue), 144th Avenue (Mills Avenue), 184th Street, North Conduit Avenue, 204th Street, South Conduit Avenue, Edgewood Street, Brookville Boulevard (Foster's Meadow Road), Mayda Road, 147th Avenue, Rosedale Boulevard (Rosedale Avenue, Ocean Avenue), Hungry Harbor Road, the boundary line of The City of New York and Jamaica Bay.

Resolved, that the Board hold an informal hearing in the matter at a meeting of the Board to be held in the City Hall, Borough of Manhattan, City of New York, on Thursday, December 23, 1915, at 10 o'clock a. m.

Dated December 10, 1915.
JOSEPH HAAG, Secretary, Municipal Building, Telephone, 4560 Worth. d10,21

NOTICE IS HEREBY GIVEN THAT AT THE meeting of the Board of Estimate and Apportionment held on December 3, 1915, the Board continued until December 23, 1915, the hearing on the proposed reapportionment of the cost and expense of the proceeding for acquiring title to the property required for the widening of Flatbush Avenue Extension, between Concord Street and Nassau Street, Borough of Brooklyn.

The hearing will be held in the City Hall, Borough of Manhattan, City of New York, on Thursday, December 23, 1915, at 10 o'clock a. m. The following is the proposed reapportionment of cost and expense:

District No. 1 to bear 12 1/2% of the entire cost and expense.
Comprises property designated on the maps of the Department of Taxes and Assessments for the year 1914 as Lots Nos. 9, 47 and 48, in Block No. 107; Lots Nos. 1, 2, 3, 5, 6, 7 and 9 in Block No. 108; and Lots Nos. 12, 13, 14, 15, 16, 17 and 18 in Block No. 118.

District No. 2 to bear 10% of the entire cost and expense.
Comprises the following area: Beginning at a point on the southerly line of Concord Street

ing measured at right angles to Morris Park Avenue; on the northeast by a line midway between Melville Street and Taylor Street, and by the prolongation of the said line; on the south by the southerly property line of the New York, New Haven and Hartford Railroad; and on the southwest by a line always distant 100 feet southwesterly from and parallel with the southwesterly line of Adams Street and its prolongation, the said distance being measured at right angles to Adams Street.

Resolved, that this Board consider the proposed area of assessment at a meeting of the Board to be held in the City of New York, Borough of Manhattan, in the City Hall, on Thursday, December 23, 1915, at 10 o'clock a. m., and that at the same time and place a public hearing thereon will then and there be had.

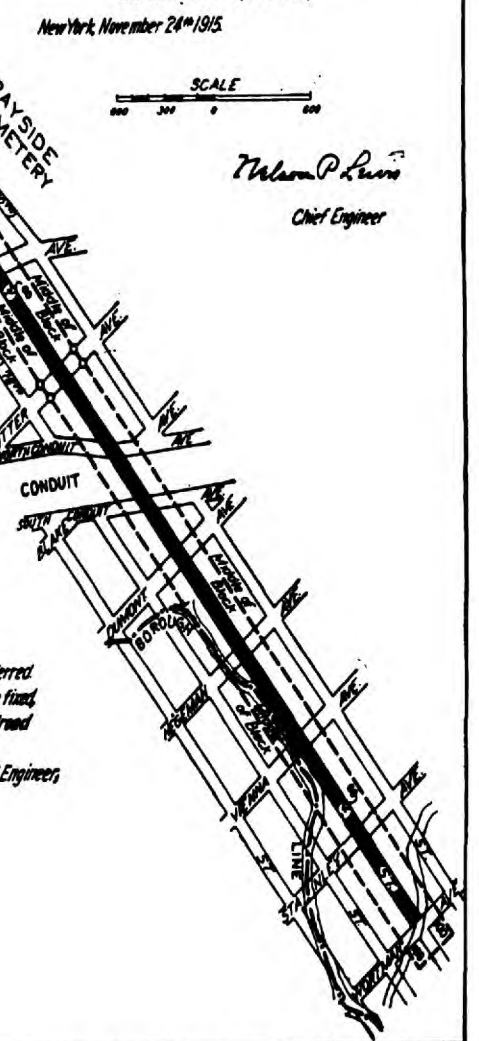
Resolved, that the Secretary of this Board cause these resolutions and a notice to all persons affected thereby to be published in the City Record for ten days prior to the 23rd day of December, 1915.

Dated December 10, 1915.
JOSEPH HAAG, Secretary, Municipal Building, Telephone, 4560 Worth. d10,21

Seventy-ninth Street (Genesee Street) from Vienna Avenue to Wortman Avenue, the proposed amended proceeding providing for the acquisition of title to Seventy-ninth Street (Genesee Street) from Liberty Avenue to Wortman Avenue, and Eightieth Street (Hudson Street) from Atlantic Avenue to Liberty Avenue.

Resolved, that the Board of Estimate and Apportionment, in pursuance of the provisions of the Greater New York Charter, as amended, hereby gives notice that the proposed modified area of assessment for benefit in this amended proceeding is as shown on the following diagram:

BOARD OF ESTIMATE AND APPORTIONMENT
OFFICE OF THE CHIEF ENGINEER
DIAGRAM SHOWING AREA OF ASSESSMENT
IN THE PROCEEDING FOR ACQUIRING TITLE TO
80TH (HUDSON) STREET
FROM ATLANTIC AVENUE TO LIBERTY AVENUE AND
79TH (GENESEE) STREET
FROM LIBERTY AVENUE TO WORTMAN AVENUE
BOROUGH OF QUEENS.
New York, November 24th 1915
M. P. P. P.
Chief Engineer



cause these resolutions and a notice to all persons affected thereby to be published in the City Record for ten days prior to the 23rd day of December, 1915.

Dated December 10, 1915.
JOSEPH HAAG, Secretary, Municipal Building, Telephone, 4560 Worth. d10,21

distant 25 feet easterly from the easterly line of Bridge Street, the said distance being measured at right angles to Bridge Street, and running thence southwesterly and parallel with Bridge Street to a point distant 25 feet easterly from the easterly line of Flatbush Avenue Extension, said distance being measured at right angles to Flatbush Avenue Extension; thence southwesterly and always distant 25 feet easterly from and parallel with the easterly line of Flatbush Avenue Extension to a point distant 100 feet northwesterly from the northerly side of DeKalb Avenue, the said distance being measured at right angles to DeKalb Avenue; thence westwardly and always distant 100 feet from and parallel with the northerly side of DeKalb Avenue to a point 25 feet westerly from the westerly side of Flatbush Avenue Extension, said distance being measured at right angles to Flatbush Avenue Extension; thence northwesterly and always distant 25 feet westerly from and parallel with the westerly line of Flatbush Avenue Extension to the intersection with the southerly line of Concord Street; thence eastwardly along the southerly line of Concord Street to the point or place of beginning, excluding therefrom such land as is included in District No. 1.

District No. 3 to bear 17 1/2% of the entire cost and expense.

Comprises the following area: Beginning at a point 25 feet easterly from the easterly side of Flatbush Avenue Extension, which point is also 100 feet northwesterly from the northerly side of DeKalb Avenue, and running thence southwesterly and always distant 25 feet easterly from and parallel with the easterly line of Flatbush Avenue Extension and Flatbush Avenue to the intersection with the prolongation of a line distant 100 feet southerly from and parallel with the southerly line of Fourth Avenue, said distance being measured at right angles to Fourth Avenue; thence westwardly along the said line parallel with Fourth Avenue, and along the prolongation of the said line to a point distant 25 feet westerly from the westerly line of Flatbush Avenue, the said distance being measured at right angles to Flatbush Avenue; thence northwesterly and always distant 25 feet westerly from and parallel with the westerly line of Flatbush Avenue and Flatbush Avenue Extension to a point 100 feet northwesterly from the northerly side of DeKalb Avenue, said distance being measured at right angles to DeKalb Avenue; thence eastwardly along a line distant 100 feet from and parallel with the northerly side of DeKalb Avenue to the point or place of beginning.

District No. 4 to bear 10% of the entire cost and expense.

Comprises the following area: Beginning at a point in the southerly line of Concord Street distant 150 feet easterly from the easterly line of Bridge Street, the said distance being measured at right angles to Bridge Street; and running thence southwesterly and parallel with Bridge Street to a point distant 150 feet easterly from the easterly line of Flatbush Avenue Extension, the said distance being measured at right angles to Flatbush Avenue Extension; thence southwesterly and always distant 150 feet easterly from and parallel with the easterly lines of Flatbush Avenue Extension and Flatbush Avenue to the intersection with a line distant 100 feet southerly from and parallel with the southerly line of Hanson Place, the said distance being measured at right angles to Hanson Place; thence westwardly along the said line parallel with Hanson Place to the intersection with the prolongation of a line distant 100 feet southerly from and parallel with the southerly line of 4th Avenue, the said distance being measured at right angles to 4th Avenue; thence westwardly along the said line parallel with 4th Avenue and along the prolongation of the said line to a point distant 150 feet westerly from the westerly line of Flatbush Avenue, the said distance being measured at right angles to Flatbush Avenue; thence northwesterly and always distant 150 feet westerly from and parallel with the westerly lines of Flatbush Avenue and Flatbush Avenue Extension to the intersection with the southerly line of Concord Street; thence eastwardly along the southerly line of Concord Street to the point or place of beginning, excluding therefrom such land as is included in Districts Nos. 1, 2 and 3.

(The map showing the area of assessment in this proceeding is on file in the office of the Chief Engineer of the Board, Room 1347, Municipal Building.)

Dated December 10, 1915.
JOSEPH HAAG, Secretary, Municipal Building, Telephone, 4560 Worth. d10,21

NOTICE IS HEREBY GIVEN THAT AT THE meeting of the Board of Estimate and Apportionment held on December 3, 1915, the Board continued until December 17, 1915, the hearing in the matter of acquiring title to Gerritsen Avenue from the northerly line of Avenue U as laid out east of Gerritsen Avenue to Avenue X, Borough of Brooklyn.

The hearing will be held in the City Hall, Borough of Manhattan, City of New York, on Friday, December 17, 1915, at 10 o'clock a. m.

The following is the proposed area of assessment in the proceeding:

Bounded on the north by a line midway between Avenue S and Avenue T as these streets are laid out east of Gerritsen Avenue, and by the prolongation of the said line; on the east by the westerly pierhead and bulkhead line of Gerritsen Basin and the prolongation thereof; on the south by a line distant 1,000 feet southerly from and parallel with the southerly line of Avenue X as this street is laid out east of Gerritsen Avenue and by the prolongation of the said line, the said distance being measured at right angles to Avenue X; and on the west by a line distant 1,000 feet westerly from and parallel with the westerly line of Gerritsen Avenue and by the prolongation of the said line, the said distance being measured at right angles to Gerritsen Avenue.

(The map showing the proposed area of assessment in this proceeding is on file in the office of the Chief Engineer of the Board, Room 1347, Municipal Building.)

Dated December 6, 1915.
JOSEPH HAAG, Secretary, Municipal Building, Telephone, 4560 Worth. d6,16

NOTICE IS HEREBY GIVEN THAT AT THE meeting of the Board of Estimate and Apportionment held on November 19, 1915, the Board continued until December 17, 1915, the hearing in the matter of establishing lines and grades for Jackson Avenue (Broadway) from Cemetery Lane to the City Boundary Line, Borough of Queens, City of New York, in accordance with a map or plan bearing the signature of the President of the Borough, and dated May 12, 1915.

The hearing will be held in the City Hall, Borough of Manhattan, City of New York, on Friday, December 17, 1915, at 10 o'clock a. m.

Dated December 4, 1915.
JOSEPH HAAG, Secretary, Municipal Building, Telephone, 4560 Worth. d4,15

Notice of Public Hearing.

FRANCHISE MATTERS.

PUBLIC NOTICE IS HEREBY GIVEN THAT the public hearing, in order that this Board may determine whether, in its opinion, certain electrical conductors in Jerome Avenue between River Avenue and Woodlawn Road, Borough of the Bronx, shall be removed and placed underground, which hearing was, by resolution adopted October 1, 1915, fixed for October 8, 1915, and was continued from time to time until this day, was continued until Friday, December 17, 1915, at ten o'clock A. M., in Room 16, City Hall, Borough of Manhattan.

All persons or corporations interested will be afforded an opportunity to appear and be heard at said time and place.

JAMES D. MCGANN, Assistant Secretary, Room 1307, Municipal Building, Borough of Manhattan, Telephone, 4560 Worth.

Dated, New York, December 3, 1915. d8,17

PUBLIC NOTICE IS HEREBY GIVEN THAT at a meeting of the Board of Estimate and Apportionment held this day the following resolutions were adopted:

Whereas, The Manhattan and Queens Traction Corporation has, under date of October 19, 1915, made application to this Board for a modification of the terms and conditions of the contract dated October 29, 1912, made with the South Shore Traction Company and, with permission of this Board, assigned to the Manhattan and Queens Traction Corporation, granting a franchise for the construction, maintenance and operation of a street surface railway upon and over the Queensboro Bridge and upon and along various streets and avenues in the Borough of Queens; and

Whereas, Sections 72, 73 and 74 of the Greater New York Charter, as amended by Chapters 629 and 630 of the Laws of 1905, and Chapter 467 of the Laws of 1914, provide for the manner and procedure of making such grants; and

Whereas, In pursuance of such laws, this Board adopted a resolution on October 22, 1915, fixing the date for public hearing thereon as November 19, 1915, at which citizens were entitled to appear and be heard, and publication was had for at least two (2) days in the "Evening Post" and "The World," newspapers designated by the Mayor, and in the City Record for ten (10) days immediately prior to the date of hearing, and the public hearing was duly held on such day; and

Whereas, This Board has made inquiry as to the proposed modifications and amendments of said contract of October 29, 1912; now, therefore, it is

Resolved, That the following form of resolution for the consent or right applied for by the Manhattan and Queens Traction Corporation, containing the form of proposed contract for the grant of such right, be hereby introduced and

entered in the minutes of this Board, as follows, to wit:

Resolved, That the Board of Estimate and Apportionment hereby consents to certain modifications in the terms and conditions of the said contract of October 29, 1912, such modifications and conditions being fully set forth and described in the following form of proposed contract for the grant thereof, embodying such terms and conditions as modify or alter said contract of October 29, 1912, which said contract otherwise remains unchanged as to all the other terms and conditions expressed therein, and that the Mayor of The City of New York be and he hereby is authorized to execute and deliver such contract in the name and on behalf of The City of New York, as follows, to wit:

PROPOSED FORM OF CONTRACT.
THIS CONTRACT, made and executed in duplicate, this day of , 191 , by and between THE CITY OF NEW YORK (hereinafter called the City), party of the first part, by the Mayor of said City, acting for and in the name of said City, under and in pursuance of the authority of the Board of Estimate and Apportionment of said City (hereinafter called the Board) and the MANHATTAN AND QUEENS TRACTION CORPORATION (hereinafter called the Corporation), party of the second part, WITNESSETH:

WHEREAS, By a contract dated October 29, 1912, the South Shore Traction Company (hereinafter called the Company) was granted the right to construct, maintain and operate a street surface railway from the Manhattan approach to the Queensboro Bridge, upon, along and over said bridge and its approaches to the Borough of Queens, and upon and along Thomson Avenue, Hoffman Boulevard and other streets and avenues in the Borough of Queens, to the boundary line between the City of New York and the County of Nassau; and

WHEREAS, Section 3, Seventh, of said contract dated October 29, 1912, provided for the completion and placing in operation of that portion of the railway therein authorized between the Manhattan terminal of the Queensboro Bridge and the Long Island Railroad station in the former Village of Jamaica on or before certain specified dates and that the remaining portion of said railway between the former Village of Jamaica and the City Line at Central Avenue should be completed and placed in operation within six (6) months after notification by the President of the Borough that he is willing to issue a permit for the construction of tracks on the streets involved; and

WHEREAS, The Board by resolution approved by the Mayor October 31, 1912, granted the Company extensions of time within which to complete and put in operation certain portions of the railway authorized by said contract dated October 29, 1912, as follows:

To and including January 29, 1913, for the portion between the Manhattan terminal of the Queensboro Bridge and the intersection of the tracks of the Long Island Railroad with Thomson Avenue at or near Greenpoint Avenue; to and including March 31, 1913, for the portion between the intersection of Thomson and Greenpoint Avenues and the intersection of Thomson Avenue and Broadway; to and including June 29, 1913, for the portion between the intersection of Thomson Avenue and Broadway and the proposed new Long Island Railroad station, in the former Village of Jamaica; and

WHEREAS, The Board by resolution adopted November 21, 1912, and approved by the Mayor November 22, 1912, granted consent to the South Shore Traction Company to assign, transfer and set over all rights and privileges granted by said contract dated October 29, 1912, so that the same should pass to and vest in the Manhattan and Queens Traction Corporation; and

WHEREAS, Such assignment of said rights and privileges was subsequently made; and

WHEREAS, The Board by resolution approved by the Mayor January 28, 1913, granted the Corporation an extension of time to and including February 13, 1913, within which to complete and put in operation that portion of the railway authorized by said contract dated October 29, 1912, between the Manhattan terminal of the Queensboro Bridge and the intersection of the Long Island Railroad with Thomson Avenue at or near Greenpoint Avenue; and

WHEREAS, The Board by resolution approved by the Mayor March 28, 1913, granted the Corporation an extension of time to and including April 30, 1913, within which to complete and put in operation that portion of the railway authorized by said contract dated October 29, 1912, between Thomson Avenue and Broadway and the Long Island Railroad station in the former Village of Jamaica; and

WHEREAS, By a contract dated July 21, 1913, Section 2, First, of said contract dated October 29, 1912, was amended; and

WHEREAS, The Board, by resolutions approved by the Mayor September 30, 1913, and December 26, 1913, respectively, granted the Corporation extensions of time to and including January 31, 1914, within which to complete and put in operation that portion of the railway authorized by said contract dated October 29, 1912, between Thomson Avenue and Broadway and the Long Island Railroad station in the former Village of Jamaica; and

WHEREAS, Section 3, Eighth, of said contract dated October 29, 1912, provided that the railway therein authorized should not cross any railway or railroad other than street surface railways encountered in its route at grade; and

WHEREAS, The Corporation has, by a petition dated October 19, 1915, applied to the Board for certain amendments in and to said Section 3, Seventh and Eighth of said contract of October 29, 1912, as follows:

(a) By striking out in said Section 3, Seventh, so much of said paragraph relating to the completion of construction of that portion of the railway between the former Village of Jamaica and the City Line within six (6) months after notification by the President of the Borough that he is willing to issue a permit for the construction of tracks on the streets involved and inserting in lieu thereof a provision requiring the completion and placing in operation of that portion of the railway between its present terminus and the intersection of Sutphin Road (Guilford Street) and Lamberville Avenue (Pacific Street), on or before August 1, 1916, and the completion and placing in operation of the remainder of said railway, or portions thereof, within such time or times, after August 1, 1916, as may be directed by resolution of the Board.

(b) By amending said Section 3, Eighth, so as to authorize the Corporation to construct and operate its railway at grade across the freight side-track on Sutphin Road (Guilford Street) leading from the main line of the Long Island Railroad Company to the warehouse of Messrs. J. & T. Adikes.

Now, THEREFORE, In consideration of the sum of fifty dollars (\$50), to be paid by the Corporation to the City on or before January 1, 1916, and of the mutual covenants and agreements

herein contained, the parties hereto do hereby covenant and agree as follows:

SECTION 1. The parties hereto hereby consent, subject to the provisions and conditions hereinafter set forth, to certain modifications and amendments in and to said contract of October 29, 1912, as amended, said modifications and amendments to be as follows:

1. All of said Section 3, Seventh, of said contract of October 29, 1912, is hereby stricken out and the following substituted therefor:

"Seventh—The Company shall complete and put in operation that portion of the railway herein authorized from the Manhattan Terminal of the Queensboro Bridge to the intersection of the tracks of the Long Island Railroad with Thomson Avenue at or near Greenpoint Avenue on or before February 13, 1913, from the intersection of the tracks of the Long Island Railroad Company with Thomson Avenue and Broadway on or before April 30, 1913, from the intersection of Thomson Avenue and Broadway to the proposed new Long Island Railroad Station in the former Village of Jamaica, on or before January 31, 1914.

"The Company shall complete and put in operation that portion of its railway herein authorized between the present terminus thereof, at the Long Island Railroad Company's station, at Jamaica, and the intersection of Sutphin Road (Guilford Street) and Lamberville Avenue (Pacific Street), on or before May 1, 1916, and the remainder of its said railway between said intersection of Sutphin Road (Guilford Street) and Lamberville Avenue (Pacific Street) and the City Line at Central Avenue within such time or times as may be directed by resolution of the Board upon recommendation of the President of the Borough, provided that title to the streets involved has been vested in the City and that said streets have been regulated and graded.

"Upon the failure of the Company to complete the construction and place in operation any of the said portions of the railway on or before the dates or times herein specified, the right herein granted shall cease and determine, and all sums or securities paid to the City, or deposited with the Comptroller as security for performance by the Company of the terms and conditions of this contract, as herein provided, shall be forfeited to the City without action by the City, provided, however, that the Board may extend the time within which to complete the construction and place the railway in operation as it may deem just and equitable."

2. All of said Section 3, Eighth, of said contract of October 29, 1912, is hereby stricken out and the following substituted therefor:

"Eighth—Said railway shall not cross any railway or railroad other than street surface railways encountered in the route at the grade thereof, but shall be constructed either above or below the grade of such railway or railroads; provided, however, that the Company may construct and operate the railway herein authorized at grade across the freight side-track now located on Sutphin Road (Guilford Street) leading from the main line of the Long Island Railroad Company to the warehouse of Messrs. J. & T. Adikes, under such regulations and conditions as may be prescribed by the Public Service Commission of the State of New York for the First District.

If any railway or railroad other than street surface railways are operated at the same grade of the streets or avenues in which the Company is hereby authorized to construct a railway at the time the Company constructs such railway, then the Company may construct at its own expense and use a temporary crossing and approaches thereto either upon private property or within the lines of such streets or avenues to be determined by resolution of the Board, and continue to use such temporary crossing until such time as either the grade of such street or avenue or such railway or railroad shall have been changed so that such railway or railroad shall not cross such street or avenue at the grade thereof. When such grade shall have been changed and a permanent crossing shall have been constructed to carry such street or avenue either above or below the grade of such railway or railroad, then the Company shall, upon the order of the Board, abandon the above described temporary crossing, and construct its tracks upon such permanent structure as shall be directed by the Board. Any property acquired in fee by the Company for the purpose of the temporary crossing hereinafter provided for shall be ceded to the City without compensation therefor by the Company when the same is required by the City for the purpose of widening such street or avenue, upon the removal of the tracks of the Company from such temporary crossing and approaches thereto, to the permanent crossing structure."

SECTION 2. The grant of this privilege is subject to the following conditions:

All the terms, provisions and conditions contained in said contract dated October 29, 1912, as amended by said contract dated July 21, 1913, excepting those which are herein expressly amended or modified, shall remain unchanged and in full force and effect.

SECTION 3. The Corporation promises, covenants and agrees on its part and behalf to conform to and abide by and perform all the terms and conditions and requirements in this contract fixed and contained.

In WITNESS WHEREOF, The party of the first part, by its Mayor hereunto duly authorized by the Board of Estimate and Apportionment of said City, has caused the corporate name of said City to be hereunto signed and the corporate seal of said City to be hereunto affixed and the party of the second part, by its officers thereunto duly authorized, has caused its corporate name to be hereunto signed and its corporate seal to be hereunto affixed the day and year first above written.

THE CITY OF NEW YORK,
By _____ Mayor.

[CORPORATE SEAL.]
Attest: _____ City Clerk.

MANHATTAN AND QUEENS TRACTION CORPORATION,
By _____ President.

[SEAL.]
Attest: _____ Secretary.

(Here add acknowledgments.)

Resolved, That the results of the inquiry made by this Board as to the money value of the proposed franchise and the adequacy of the compensation to be paid therefor, and of the terms and conditions, are as specified and fully set forth in the said contract dated October 29, 1912, as further amended by the foregoing form of proposed contract for the consent to such modifications and alterations.

Resolved, That these preambles and resolutions, including the said resolution for the consent of the City of New York to the modifications and alterations as applied for by the Manhattan and Queens Traction Corporation, and the said form of a proposed contract for the grant of such franchise or right, containing said results of such inquiry, after the same shall be entered in the minutes of this Board, shall be published in full for at least fifteen (15) days immediately prior to Friday, December 17, 1915, in the City Record, together with the following notice, to wit:

NOTICE IS HEREBY GIVEN that the Board of

Estimate and Apportionment, before authorizing any contract for the consent of the City to certain modifications and amendments in and to the terms and conditions of the said contract of October 29, 1912, such modifications and amendments being fully set forth and described in the foregoing form of proposed contract for the grant of such franchise or right, and before adopting any resolution authorizing such contract, will, at a meeting of said Board, of Manhattan, City of New York, on Friday, December 17, 1915, at 10 o'clock A. M., hold a public hearing thereon, at which citizens shall be entitled to appear and be heard.

Resolved, That a notice of such hearing, stating that copies of the proposed contract and resolution of consent thereto may be obtained by all those interested therein at the Bureau of Franchises, Room 1307, Municipal Building, Centre and Chambers Streets, Borough of Manhattan, shall be published at least twice at the expense of the proposed grantee, during the ten (10) days immediately prior to Friday, December 17, 1915, in the "Evening Post" and "The World," the two daily newspapers in which the petition and notice of hearing thereon have been published.

JAMES D. MCGANN, Assistant Secretary,
Room 1307, Municipal Building. Telephone,
4560 Worth.
Dated New York, November 19, 1915. n30d17

BOROUGH OF RICHMOND.

Proposals.

SEALED BIDS OR ESTIMATES WILL BE received by the President of the Borough of Richmond at Borough Hall, St. George, New Brighton, S. I., until 12 o'clock m., on

TUESDAY, DECEMBER 21, 1915,
Borough of Richmond.

NO. 1. FOR SHOEHING THE HORSES IN STABLE "A," SWAN STREET, TOMPKINSVILLE, S. I.

The Superintendent's estimate of the quantity and quality of the material, and the nature and extent, as near as possible, of the work required is as follows:

Shoeing 30 draft horses per month.
Shoeing 6 driving horses per month.

The time for the completion of the work and the full performance of the contract is December 31st, 1916.

The amount of security required is Four hundred dollars (\$400.00).

NO. 2. FOR SHOEHING THE HORSES IN STABLE "B," COLUMBIA ST., WEST NEW BRIGHTON, S. I.

The Superintendent's estimate of the quantity and quality of the material, and the nature and extent, as near as possible, of the work required is as follows:

Shoeing 24 draft horses per month.
Shoeing 4 driving horses per month.

The time for the completion of the work and the full performance of the contract is December 31st, 1916.

The amount of security required is Three hundred dollars (\$300.00).

The contracts must be bid for separately, and the bids will be compared and the contract awarded at a lump or aggregate sum for each contract.

Bidders are requested to make their bids or estimates upon the blank form prepared by the President, a copy of which, with the proper envelope in which to enclose the bid, together with a copy of the contract, including the specifications, in the form approved by the Corporation Counsel, can be obtained upon application therefor at the office of the said President. Other information may be obtained at the office of the Commissioner of Public Works of the Borough of Richmond, Borough Hall, New Brighton, Borough of Richmond.

CALVIN D. VAN NAME, President.
New York, December 6th, 1915. d10,21

See General Instructions to Bidders on last page, last column, of the "City Record."

SEALED BIDS OR ESTIMATES WILL BE received by the President of the Borough of Richmond at Borough Hall, St. George, New Brighton, S. I., until 12 o'clock m., on

TUESDAY, DECEMBER 21, 1915,
Borough of Richmond.

NO. 1. FOR FURNISHING ALL THE LABOR AND MATERIALS REQUIRED FOR FURNISHING AND DELIVERING COAL AT PUBLIC BUILDINGS AS FOLLOWS:

The Engineer's estimate of the quantity and quality of the material, and the nature and extent, as near as possible, of the work required is as follows:

Furnishing and delivering One Hundred and seventy (170) tons of range coal as needed to: County Clerk's Office and Court House, Richmond; Village Halls at Stapleton and New Brighton; Field Office at St. George and Coroner's Office, New Brighton, Old Corn Exchange Bank bldg., St. George. Five Hundred and sixty-five (565) tons of Buckwheat coal No. 1 to Borough Hall, St. George.

Buckwheat coal to be delivered in 150 ton lots, and range coal in 2 and 5 ton lots at a time. Each ton to consist of 2,240 lbs.

The time for the completion of the work and the full performance of the contract is from January 1st to December 31st, 1916.

The amount of security required is Fourteen hundred and thirty dollars and ninety cents (\$1,439.90).

The contracts must be bid for separately, and the bids will be compared and the contract awarded at a lump or aggregate sum for each contract.

Bidders are requested to make their bids or estimates upon the blank form prepared by the President, a copy of which, with the proper envelope in which to enclose the bid, together with a copy of the contract, including the specifications, in the form approved by the Corporation Counsel, can be obtained upon application therefor at the office of the said President. Further information can be obtained at Room No. 18, Borough Hall, New Brighton, Borough of Richmond. CALVIN D. VAN NAME, President.
New York, December 6th, 1915. d10,21

See General Instructions to Bidders on last page, last column, of the "City Record."

SEALED BIDS OR ESTIMATES WILL BE received by the President of the Borough of Richmond at Borough Hall, St. George, New Brighton, S. I., until 12 o'clock m., on

TUESDAY, DECEMBER 14, 1915,
Borough of Richmond.

NO. 1. FOR CONSTRUCTING CEMENT SIDEWALKS, WHERE NOT ALREADY DONE ON BOTH SIDES OF WRIGHT AVENUE FROM RICHMOND TERRACE TO A POINT 625 FEET SOUTHERLY THEREFROM, TOGETHER WITH ALL WORK INCIDENTAL THEREOF.

The Engineer's estimate of the quantity and quality of the materials, and the nature and extent, as near as possible, of the work required is as follows:

1,210 square feet of cement sidewalk, furnished and laid.

The time for the completion of the work and the full performance of the contract is eight (8) days.

The amount of security required is Eighty Dollars (\$80.00).

The contracts must be bid for separately, and the bids will be compared and the contract awarded at a lump or aggregate sum for each contract.

Bidders are requested to make their bids or estimates upon the blank form prepared by the President, a copy of which, with the proper envelope in which to enclose the bid, can be obtained upon application therefor at the office of the Engineer in Charge, Room 415, Borough Hall, St. George, S. I., and where plans and the contract, including the specifications, in the form approved by the Corporation Counsel, may be seen and other information obtained.

CALVIN D. VAN NAME, President.
New York, Nov. 30, 1915. d3,14

See General Instructions to Bidders on last page, last column, of the "City Record."

DEPARTMENT OF HEALTH.

Proposals.

SEALED BIDS OR ESTIMATES WILL BE received by the Board of Health of the Department of Health, Cor. Centre and Walker sts., Manhattan, until 10.30 o'clock a. m., on

TUESDAY, DECEMBER 21, 1915,

FOR FURNISHING ALL LABOR AND MATERIALS NECESSARY OR REQUIRED TO INSTALL ELECTRIC CIRCUIT WORK, FIXTURES, ETC., ON THE SIXTH FLOOR OF THE DEPARTMENT BUILDING AT 139 CENTRE STREET.

The time for the completion of the work and the full performance of the contract will be thirty (30) consecutive working days.

The bid, however, must be accompanied by a deposit of an amount of not less than 2½ per cent. of the amount of the bid.

Bids will be compared and the contract awarded to the lowest bidder on the entire contract.

Plans may be seen and blank forms for the above work and further information may be obtained at the office of the Chief Clerk of the Department of Health, southeast corner of Centre and Walker sts., Borough of Manhattan, City of New York.

HAVEN EMERSON, M. D., President;
JOSEPH J. O'CONNELL, M. D., ARTHUR WOODS, Board of Health.
Dated December 10, 1915. d10,21

See General Instructions to Bidders on last page, last column, of the "City Record."

POLICE DEPARTMENT.

Proposals.

SEALED BIDS OR ESTIMATES WILL BE received by the Police Commissioner at the Bookkeeper's Office, Headquarters of the Police Department, 240 Centre st., until 10 o'clock a. m., on

TUESDAY, DECEMBER 21, 1915,

FOR FURNISHING ALL THE LABOR AND MATERIALS REQUIRED IN MAKING AND COMPLETING REPAIRS AT THE 21ST, 22D, 29TH AND 35TH PRECINCT STATION HOUSES IN THE BOROUGH OF MANHATTAN.

The time allowed for the performance of the contract is Sixty (60) working days.

The amount of security for the performance of the contract shall be thirty (30) per cent. of the total amount for which the contract is awarded.

The bidder will state the price for which he will do all the work and provide, furnish and deliver all the labor and materials mentioned and described in said contract and specifications.

The bids will be compared and award made to the lowest bidder on each contract for each precinct.

No bid will be considered unless it is accompanied by a deposit which shall be in an amount not less than one and one-half (1½) per cent. of the total amount of the bid.

For particulars as to the nature and extent of the work required or of the materials to be furnished, bidders are referred to the specifications and to the plans on file in the office of the Bureau of Repairs and Supplies, Headquarters of the Police Department, 240 Centre st., Borough of Manhattan.

Bidders are requested to make their bids or estimates upon the blank form prepared by the Commissioner, a copy of which, with the proper envelope in which to enclose the bid, together with a copy of the contract, including the specifications, can be obtained upon application therefor at the office of the Bureau of Repairs and Supplies, Headquarters of the Police Department, 240 Centre st., Borough of Manhattan.

A WOODS, Police Commissioner.
New York, December 8th, 1915. d9,21

See General Instructions to Bidders on last page, last column, of the "City Record."

SEALED BIDS OR ESTIMATES WILL BE received by the Police Commissioner at the Bookkeeper's Office, Headquarters of the Police Department, 240 Centre st., until 10 o'clock a. m., on

SATURDAY, DECEMBER 12, 1915,

NO. 1. FOR FURNISHING ALL THE LABOR AND FURNISHING AND ERECTING ALL THE MATERIALS REQUIRED IN MAKING AND COMPLETING REPAIRS AT THE 12TH AND 17TH PRECINCT STATION HOUSES IN THE BOROUGH OF MANHATTAN, 153RD AND 162ND PRECINCT STATION HOUSES IN THE BOROUGH OF BROOKLYN AND 278TH PRECINCT STATION HOUSE IN THE BOROUGH OF QUEENS.

NO. 2. FOR FURNISHING ALL THE LABOR AND MATERIALS REQUIRED IN THE INSTALLATION OF NEW PLUMBING WORK AND FIXTURES AT THE 12TH AND 17TH PRECINCT STATION HOUSES IN THE BOROUGH OF MANHATTAN, 153RD AND 162ND PRECINCT STATION HOUSES IN THE BOROUGH OF BROOKLYN, AND 278TH PRECINCT STATION HOUSE IN THE BOROUGH OF QUEENS.

The time allowed for the performance of the contract is Sixty (60) working days.

The amount of security for the performance of the contract shall be thirty (30) per cent. of the total amount for which the contract is awarded.

The bidder will state the price for which he will do all the work and provide, furnish and deliver all the labor and materials mentioned and described in said contract and specifications.

The bids will be compared and award made to the lowest bidder on each contract for each precinct.

No bid will be considered unless it is accompanied by a deposit which shall be in an amount not less than one and one-half (1½) per cent. of the total amount of the bid.

For particulars as to the nature and extent of the work required or of the materials to be furnished, bidders are referred to the specifications and to the plans on file in the office of the Bureau of Repairs and Supplies, Headquarters of the Police Department, 240 Centre st., Borough of Manhattan.

Bidders are requested to make their bids or estimates upon the blank form prepared by the Commissioner, a copy of which, with the proper envelope in which to enclose the bid, together with a copy of the contract, including the specifications, can be obtained upon application there-

for at the office of the Bureau of Repairs and Supplies, Headquarters of the Police Department, 240 Centre st., Borough of Manhattan.
A. WOODS, Police Commissioner.
New York, December 7, 1915. d7,18

See General Instructions to Bidders on last page, last column, of the "City Record."

SEALED BIDS OR ESTIMATES WILL BE received by the Police Commissioner at the Bookkeeper's Office, Headquarters of the Police Department, 240 Centre st., until 10 o'clock a. m., on

WEDNESDAY, DECEMBER 15, 1915.

NO. 1. FOR FURNISHING ALL THE LABOR AND MATERIALS REQUIRED IN MAKING AND COMPLETING REPAIRS AT THE 5TH, 6TH AND 43D PRECINCT STATION HOUSES IN THE BOROUGH OF MANHATTAN AND AT THE 143D AND 144TH PRECINCT STATION HOUSES IN THE BOROUGH OF BROOKLYN.

NO. 2. FOR FURNISHING ALL THE LABOR AND MATERIALS REQUIRED IN THE INSTALLATION OF NEW PLUMBING WORK AND FIXTURES AT THE 5TH, 6TH AND 43D PRECINCT STATION HOUSES IN THE BOROUGH OF MANHATTAN AND AT THE 143D AND 144TH PRECINCT STATION HOUSES IN THE BOROUGH OF BROOKLYN.

The time allowed for the performance of the contract is Sixty (60) working days.

The amount of security for the performance of the contract shall be thirty (30) per cent. of the total amount for which the contract is awarded.

The bidder will state the price for which he will do all the work and provide, furnish and deliver all the labor and materials mentioned and described in said contract and specifications.

The bids will be compared and award made to the lowest bidder on each contract for each precinct.

No bid will be considered unless it is accompanied by a deposit which shall be in an amount not less than one and one-half (1½) per cent. of the total amount of the bid.

For particulars as to the nature and extent of the work required or of the materials to be furnished, bidders are referred to the specifications and to the plans on file in the office of the Bureau of Repairs and Supplies, Headquarters of the Police Department, 240 Centre st., Borough of Manhattan.

Bidders are requested to make their bids or estimates upon the blank form prepared by the Commissioner, a copy of which, with the proper envelope in which to inclose the bid, together with a copy of the contract, including the specifications, can be obtained upon application therefor at the office of the Bureau of Repairs and Supplies, Headquarters of the Police Department, 240 Centre st., Borough of Manhattan.

A. WOODS, Police Commissioner.
New York, December 2d, 1915. d3,15

See General Instructions to Bidders on last page, last column, of the "City Record."

SEALED BIDS OR ESTIMATES WILL BE received by the Police Commissioner at the Bookkeeper's Office, Headquarters of the Police Department, 240 Centre st., until 10 o'clock a. m., on

WEDNESDAY, DECEMBER 15, 1915.

FOR FURNISHING AND DELIVERING 71 BICYCLES.

The time allowed for the performance of the contract is twenty (20) calendar days.

The amount of security for the performance of the contract shall be thirty (30) per cent. of the total amount for which the contract is awarded.

The bidder will state the price for which he will do all the work and provide, furnish and deliver all the labor and materials mentioned and described in said contract and specifications.

The bids will be compared and award made to the lowest bidder.

No bid will be considered unless it is accompanied by a deposit, which shall be in an amount not less than one and one-half (1½) per cent. of the total amount of the bid.

For particulars as to the nature and extent of the work required or of the materials to be furnished, bidders are referred to the specifications.

Bids for supplies must be submitted in duplicate.

Bidders are requested to make their bids or estimate upon the blank form prepared by the Commissioner, a copy of which, with the proper envelope in which to inclose the bid, together with a copy of the contract, including the specifications, in the form approved by the Corporation Counsel, can be obtained upon application therefor at the office of the Commissioner, and any further information can be obtained at the office of the Bureau of Repairs and Supplies, Headquarters of the Police Department, 240 Centre st., Borough of Manhattan.

A. WOODS, Police Commissioner.
The City of New York, December 2d, 1915. d3,15

See General Instructions to Bidders on last page, last column, of the "City Record."

Owners Wanted for Unclaimed Property.

OWNERS WANTED BY THE PROPERTY Clerk of the Police Department of The City of New York, No. 240 Centre st., for the following property now in custody, without claimants: Automobiles, baby carriages, bags, bicycles, boats, cameras, clothing, furniture, jewelry, junk, machinery, merchandise, metals, optical goods, silversware, tools, trunks, typewriters, umbrellas, etc.; also sums of money feloniously obtained by prisoners, or found abandoned by Patrolmen of this Department.

ARTHUR WOODS, Police Commissioner.

OWNERS WANTED BY THE PROPERTY Clerk of the Police Department of The City of New York—Office, No. 72 Poplar st., Borough of Brooklyn—for the following property, now in custody, without claimants: Boats, rone, iron, lead, male and female clothing, boots, shoes, wine, blankets, diamonds, canned goods, liquors, etc.; also small amount of money taken from prisoners and found by Patrolmen of this Department.

ARTHUR WOODS, Police Commissioner.

DEPARTMENT OF PARKS.

Proposals.

SEALED BIDS OR ESTIMATES WILL BE received by the Park Board at the office of the Department of Parks, Municipal Building, Manhattan, until 3 o'clock p. m., on

THURSDAY, DECEMBER 23, 1915.

Borough of Manhattan.
FOR ALL LABOR AND MATERIALS REQUIRED FOR THE CONSTRUCTION OF AN ARTIFICIAL GRANITE BALUSTRADE ON TOP OF THE PRESENT GRANITE COPING ON THE NEWLY CONSTRUCTED SPEEDWAY BULKHEAD WALL.

The amount of security required is six thousand dollars (\$6,000).

The time allowed to complete the work will be one hundred (100) consecutive working days.

Certified check or cash in the sum of three hundred dollars must accompany bid.

Blank forms and other information may be obtained at the office of the Department of Parks, Boroughs of Manhattan and Richmond,

Room 1004, Municipal Building, 10th floor, Centre and Chambers Sts., Borough of Manhattan. The bids will be compared and the contract awarded at a lump or aggregate sum.

CABOT WARD, President; RAYMOND V. INGERSOLL, THOMAS W. WHITTLE, JOHN E. WEIER, Commissioners of Parks. d11,23

See General Instructions to Bidders on last page, last column, of the "City Record."

SEALED BIDS OR ESTIMATES WILL BE received by the Park Board at the office of the Department of Parks, Municipal Building, Manhattan, until 3 o'clock p. m., on

THURSDAY, DECEMBER 23, 1915.

Borough of Manhattan.
FOR ALL LABOR AND MATERIALS REQUIRED FOR THE ALTERATION AND REPAIR OF THE DAIRY BUILDING, 65TH STREET TRANSVERSE ROAD, CENTRAL PARK.

The amount of security required is Two thousand dollars (\$2,000).

The time allowed to complete the work will be Seventy-five (75) consecutive calendar days.

Certified check or cash in the sum of One Hundred Dollars must accompany bid.

Blank forms and other information may be obtained at the office of the Department of Parks, Boroughs of Manhattan and Richmond, Room 1004, Municipal Building, 10th floor, Centre and Chambers Sts., Borough of Manhattan.

The bids will be compared and the contract awarded at a lump or aggregate sum.

CABOT WARD, President; RAYMOND V. INGERSOLL, THOMAS W. WHITTLE, JOHN E. WEIER, Commissioners of Parks. d11,23

See General Instructions to Bidders on last page, last column, of the "City Record."

SEALED BIDS OR ESTIMATES WILL BE received by the Park Board at the office of the Department of Parks, Municipal Building, Manhattan, until 3 o'clock p. m., on

THURSDAY, DECEMBER 23, 1915.

Borough of Manhattan.

NO. 1. FOR ALL LABOR AND MATERIALS REQUIRED FOR THE GENERAL CONSTRUCTION WORK, EXCLUSIVE OF THE PLUMBING AND ELECTRIC LIGHT FIXTURE WORK, IN CONNECTION WITH THE INSTALLATION OF A COMFORT STATION FOR MEN AND WOMEN IN THE BASEMENT OF ISHAM MANSION, ISHAM PARK.

The amount of security required is two thousand dollars (\$2,000).

Certified check or cash in the sum of One Hundred Dollars must accompany bid.

NO. 2. FOR ALL LABOR AND MATERIALS REQUIRED FOR THE PLUMBING AND GAS FITTING WORK FOR THE COMFORT STATION FOR MEN AND WOMEN IN THE BASEMENT OF ISHAM MANSION, ISHAM PARK.

The amount of security required is seven hundred and fifty dollars (\$750).

Certified check or cash in the sum of Thirty-seven and 50-100 dollars must accompany bid.

The time allowed to complete the work will be sixty (60) consecutive calendar days.

Blank forms and other information may be obtained at the office of the Department of Parks, Boroughs of Manhattan and Richmond, Room 1004, Municipal Building, 10th floor, Centre and Chambers Sts., Borough of Manhattan.

The bids will be compared and the contract awarded at a lump or aggregate sum.

CABOT WARD, President; RAYMOND V. INGERSOLL, THOMAS W. WHITTLE, JOHN E. WEIER, Commissioners of Parks. d11,23

See General Instructions to Bidders on last page, last column, of the "City Record."

SEALED BIDS OR ESTIMATES WILL BE received by the Park Board at the office of the Department of Parks, Municipal Building, Manhattan, until 3 o'clock p. m., on

THURSDAY, DECEMBER 23, 1915.

Borough of Manhattan.

FOR DREDGING IN THE NORTH RIVER BETWEEN ONE HUNDRED AND THIRD AND ONE HUNDRED AND NINTH STREETS.

The time allowed for the completion of the whole work will be thirty (30) consecutive working days.

The amount of the security required is two thousand dollars (\$2,000).

Certified check or cash in the sum of One Hundred Dollars must accompany bid.

Blank forms and other information may be obtained at the office of the Department of Parks, Boroughs of Manhattan and Richmond, Room 1004, Municipal Building, 10th floor, Centre and Chambers Sts., Borough of Manhattan.

The bids will be compared and the contract awarded at a lump or aggregate sum.

CABOT WARD, President; RAYMOND V. INGERSOLL, THOMAS W. WHITTLE, JOHN E. WEIER, Commissioners of Parks. d4,16

See General Instructions to Bidders on last page, last column, of the "City Record."

Sales of Privileges.

SEALED BIDS WILL BE RECEIVED BY the Park Commissioner at the office of the Department of Parks, Municipal Building, Borough of Manhattan, until eleven o'clock on

TUESDAY, DECEMBER 14, 1915.

NO. 1. FOR THE PRIVILEGE OF SELLING NEWSPAPERS AND MAGAZINES FROM A NEWSSTAND AT BROADWAY AND 60TH ST., DOWNTOWN SIDE.

No bids shall be considered unless accompanied by a certified check or cash to the amount of not less than Two Hundred Dollars. Should the successful bidder refuse to accept the privilege after award by the Commissioner, the deposit will be forfeited to the City of New York.

Each bidder shall make his bid for the amount of monthly rental.

The period of time, should the contract be let, will expire on December 31st, 1916.

The bids will be compared and the privilege will be awarded to the highest responsible bidder.

The Commissioner reserves the right to reject all bids.

The form of proposal and full information as to bidding can be obtained at the office of the Department of Parks, Municipal Building, 10th Floor, Centre Street, New York City.

CABOT WARD, Commissioner of Parks, Manhattan and Richmond. d3,14

See General Instructions to Bidders on last page, last column, of the "City Record."

SUPREME COURT—FIRST DEPARTMENT.

Application.

FIRST JUDICIAL DISTRICT.

In the Matter of acquiring title by The City of New York to certain lands and premises on the easterly side of LORILLARD PLACE between East 189th Street and East 190th Street, in the 24th Ward of the Borough of The Bronx, in the City of New York, duly selected as a site for school purposes according to law.

PURSUANT TO THE STATUTES IN SUCH case made and provided, notice is hereby given

that it is the intention of the Corporation Counsel of the City of New York to make application to the Supreme Court of the State of New York at a Special Term, Part I thereof, for the hearing of motions, to be held in and for Bronx County at the Bronx County Court House, in the Borough of The Bronx, in the City of New York, on the 23rd day of December, 1915, at the opening of Court on that day, or as soon thereafter as counsel can be heard thereon, to have the compensation which should justly be made to the respective owners of the real property proposed to be taken in this proceeding ascertained and determined by said Court without a jury.

The nature and extent of the improvement hereby intended is the acquisition of title in fee simple absolute to certain lands and premises with the buildings thereon and appurtenances thereunto belonging, situated on the easterly side of Lorillard Place between East 189th Street and East 190th Street, in the 24th Ward of the Borough of The Bronx, in the City of New York, the same to be converted, appropriated and used as a site for school purposes. Said lands and premises so to be acquired are bounded and described as follows:

"Beginning at a point formed by the intersection of the easterly line of Lorillard Place and the northerly line of the lands of Public School 45, which point is distant 169.53 feet northerly from the northerly line of East 189th Street, and running thence easterly along the northerly line of said lands of Public School 45 94.38 feet; thence northerly and parallel with Lorillard Place 99 feet; thence westerly and parallel with the northerly line of said lands of Public School 45 94.38 feet to the easterly line of Lorillard Place; thence southerly along the easterly line of Lorillard Place 99 feet to the point or place of beginning."

Dated, New York, December 11th, 1915.

LAMAR HARDY, Corporation Counsel, Municipal Building, Borough of Manhattan, City of New York. d11,22

Filing Bill of Costs.

FIRST DEPARTMENT.

In the Matter of the Application of The City of New York, relative to acquiring title, wherever the same has not been heretofore acquired, to the lands, tenements and hereditaments required for the opening and extending of HOUGHTON AVENUE, from Bolton Avenue to the bulkhead line of Westchester Creek; of QUMBY AVENUE, from White Plains Road to the bulkhead line of Westchester Creek; of STORY AVENUE, from White Plains Road to the bulkhead line of Westchester Creek; of HERMAN AVENUE, from White Plains Road to the bulkhead line of Westchester Creek; and of TURNBULL AVENUE, from White Plains Road to the bulkhead line of Westchester Creek, in the 24th Ward, Borough of The Bronx, City of New York, as amended and corrected by an order of the Supreme Court, First Department, dated December 10, 1914, and entered in the office of the Clerk of the County of Bronx on December 14, 1914, so as to conform to a map or plan adopted by the Board of Estimate and Apportionment May 15, 1914, on which Story Avenue, Herman Avenue and Turnbull Avenue are discontinued in the block between Zerega Avenue and Westchester Creek; the proceeding as amended providing for the acquisition of title to Houghton Avenue, from Bolton Avenue to the bulkhead line of Westchester Creek; Quimby Avenue, from White Plains Road to the bulkhead line of Westchester Creek; Story Avenue, from White Plains Road to Zerega Avenue; Herman Avenue, from White Plains Road to Zerega Avenue, and Turnbull Avenue, from White Plains Road to Zerega Avenue, as the aforesaid streets are now laid out upon the map or plan of The City of New York.

NOTICE IS HEREBY GIVEN THAT THE bill of costs, charges and expenses incurred by reason of the proceedings in the above-entitled matter will be presented for taxation to one of the Justices of the Supreme Court of the State of New York, First Department, at a Special Term thereof, Part I, to be held at the Bronx County Court House, East 161st Street and 3rd Avenue, in the Borough of The Bronx, in The City of New York, on the 22nd day of December, 1915, at the opening of the Court on that day, or as soon thereafter as Counsel can be heard thereon; and that the said bill of costs, charges and expenses has been deposited in the Office of the Clerk of the County of New York, there to remain for and during the space of ten days, as required by law.

Dated, New York, December 9th, 1915.
JOHN J. HYNES, ELY NEUMANN, MAR-
TIN C. DYER, Commissioners of Estimate,
ELY NEUMANN, Commissioner of Assessment,
JOEL J. SQUIER, Clerk. d9,20

Filing Preliminary Abstracts.

FIRST DEPARTMENT.

In the Matter of the Application of The City of New York, relative to acquiring title, wherever the same has not been heretofore acquired for the same purpose in fee, to the lands, tenements and hereditaments required for the opening and extending of EASTCHESTER ROAD, from Williamsbridge Road to Laconia Avenue; SEYMOUR AVENUE, from Eastchester Road to Hicks street; and SACKET AVENUE, from the prolongation of the easterly line of Newport Avenue to Eastchester Road, in the 24th Ward, Borough of The Bronx, City of New York.

NOTICE IS HEREBY GIVEN TO ALL PERSONS interested in the above entitled proceeding, and to the owner or owners, occupant or occupants of all houses and lots and improved and unimproved lands affected thereby, and to all others whom it may concern, to wit:

First.—That the undersigned, Commissioners of Estimate, have completed their estimate of damage, and that all persons interested in this proceeding, or in any of the lands, tenements and hereditaments and premises affected thereby, having any objection thereto, do file their said objections in writing, duly verified, with them at their office, Room 1557, 15th Floor, Municipal Building, Chambers and Centre Streets, in the Borough of Manhattan, in The City of New York, on or before the 20th day of December, 1915, and that the said Commissioners will hear parties so objecting, and for that purpose will be in attendance at his said office on the 23rd day of December, 1915, at 3 o'clock P. M.

Second.—That the undersigned, Commissioner of Assessment, has completed his estimate of benefit and that all persons interested in this proceeding, or in any of the lands, tenements and hereditaments and premises affected thereby, having any objection thereto, do file their said objections in writing, duly verified, with him at his office, Room 1557, 15th Floor, Municipal Building, Chambers and Centre Streets, in the Borough of Manhattan, in The City of New York, on or before the 20th day of December, 1915, and that the said Commissioner will hear parties so objecting, and for that purpose will be in attendance at his said office on the 23rd day of December, 1915, at 3 o'clock P. M.

Third.—That the Commissioner of Assessment has assessed any or all such lands, tenements

and hereditaments and premises as are within the area of assessment fixed and prescribed as the area of assessment for benefit by the Board of Estimate and Apportionment on the 27th day of June, 1912, and that the said area of assessment includes all those lands, tenements and hereditaments and premises situate and being in the Borough of The Bronx, in The City of New York, which, taken together, are bounded and described as follows, viz.:

Beginning at a point on a line midway between East Two Hundred and Twenty-seventh street and East Two Hundred and Twenty-eighth street distant 100 feet northwesterly from the northwesterly line of Paulding avenue, the said distance being measured at right angles to Paulding avenue, and running thence south-easterly along the said line midway between East Two Hundred and Twenty-seventh street and East Two Hundred and Twenty-eighth street and along the prolongation of the said line to the intersection with the prolongation of a line midway between Wickham avenue and Gunther avenue as these streets are laid out between Schiefelin avenue and Crawford avenue; thence southwardly along the said line midway between Wickham avenue and Gunther avenue and along the prolongations of the said line to the intersection with the prolongation of a line midway between Wickham avenue and Gunther avenue as these streets are laid out at Tilloston avenue; thence southwardly along the said line midway between Wickham avenue and Gunther avenue and along the prolongations of the said line to the intersection with a line midway between Wickham avenue and Gunther avenue as these streets are laid out south of Hammersley avenue; thence southwardly along the said line midway between Wickham avenue and Gunther avenue to the intersection with a line midway between Ade Avenue and Arnov avenue; thence westwardly along the said line midway between Ade Avenue and Arnov avenue to the intersection with a line midway between Gunther avenue and Lodovick avenue; thence southwardly along the said line midway between Gunther avenue and Lodovick avenue to the intersection with a line distant 100 feet southerly from and parallel with the southerly line of Arnov avenue, the said distance being measured at right angles to Arnov avenue; thence westwardly along the said line parallel with Arnov avenue to the intersection with the prolongation of a line midway between Tiemann avenue and Kingsland avenue as these streets are laid out south of Gun Hill road; thence southwardly along the said line midway between Tiemann avenue and Kingsland avenue and along the prolongations of the said line to the intersection with the southeasterly line of Bassett avenue; thence southwardly in a straight line to a point on a line midway between St. Raymond avenue and Halpern avenue where it is intersected by a line midway between Waters avenue and Lang avenue; thence southwardly along the said line midway between St. Raymond avenue and Halpern avenue to the intersection with a line midway between Blondell avenue and Waters avenue as these streets are laid out northwesterly from Halpern avenue; thence southwardly along the said line midway between Blondell avenue and Waters avenue and along the prolongation of the said line to the intersection with a line midway between Halpern avenue and Roberts avenue; thence southwardly along the said line midway between Halpern avenue and Roberts avenue and along the prolongation of the said line to a point distant 100 feet southerly from the southerly line of West Farms road, the said distance being measured at right angles to West Farms road; thence westwardly and always distant 100 feet southerly from and parallel with the southerly line of West Farms road to the intersection with the prolongation of a line midway between Luring avenue and Haight avenue as these streets are laid out between West Farms road and Poplar street; thence northwardly along the said line midway between Luring avenue and Haight avenue and along the prolongations of the said line to the intersection with the northerly right of way line of the New York, New Haven and Hartford Railroad; thence north-easterly along the said right of way line to a point distant 100 feet southwesterly from the southwesterly line of Williamsbridge road, the said distance being measured at right angles to Williamsbridge road; thence northwesterly and always distant 100 feet southwesterly from and parallel with the southwesterly line of Williamsbridge road to the intersection with the prolongation of a line distant 100 feet westerly from and parallel with the westerly line of Seminole avenue as this street is laid out between Morris Park avenue and Narragansett avenue, the said distance being measured at right angles to Seminole avenue; thence northwardly along the said line parallel with Seminole avenue and along the prolongations of the said line to the intersection with the centre line of Bronx and Pelham parkway; thence easterly along the centre line of Bronx and Pelham parkway to the intersection with the prolongation of a line midway between Fish avenue and Young avenue as these streets are laid out between Waring avenue and Mace avenue; thence northwardly along the said line midway between Fish avenue and Young avenue and along the prolongations of the said line to the intersection with the prolongation of a line midway between Wilson avenue and Fish avenue as these streets are laid out between Givan avenue and Boston road; thence northwardly along the said line midway between Wilson avenue and Fish avenue and along the prolongations of the said line to the intersection with a line distant 100 feet southwesterly from and parallel with the southwesterly line of Fish avenue as this street is laid out between Needham avenue and Oakley street, the said distance being measured at right angles to Fish avenue; thence northwardly along the said line parallel with Fish avenue and along the prolongations of the said line to a point distant 100 feet northwesterly from the northwesterly line of Paulding avenue, the said distance being measured at right angles to Paulding avenue; thence north-easterly and always distant 100 feet northwesterly from and parallel with the northwesterly line of Paulding avenue to the point or place of beginning.

Fourth.—That the abstracts of said estimate of damage and of said assessment for benefit, together with the damage and benefit maps, and also all the affidavits, estimates, proofs and other documents used by the Commissioners of Estimate and by the Commissioner of Assessment in making the same, have been deposited in the Bureau of Street Openings in the Law Department of The City of New York, Room 1529, 15th Floor, Municipal Building, Chambers and Centre Streets, in the Borough of Manhattan, in said City, there to remain until the 20th day of December, 1915.

Fifth.—That, provided there be no objections filed to either of said abstracts, the reports as to awards and as to assessments for benefit here-in will be presented for confirmation to the Supreme Court of the State of New York, First Department, at a Special Term thereof, Part III, to be held in the County Court House in the Borough of Manhattan, in The City of New York, on the 23rd day of March, 1916, at the opening of the Court on that day.

Sixth.—In case, however, objections are filed to the foregoing abstracts of estimate and assessment, or to either of them, the motion to confirm the reports as to awards and as to assessments shall stand adjourned to the date to be hereafter specified in the notice provided in such cases to be given in relation to filing the

final reports, pursuant to Sections 981 and 984 of the Greater New York Charter, as amended by Chapter 658 of the Laws of 1906.

Dated, New York, November 22nd, 1915.
W. RUSSELL OSBORN, Chairman; HENRY L. HAFEN, CLARENCE C. ROGERS, Commissioners of Estimate. CLARENCE C. ROGERS, Commissioner of Assessment.
JOEL J. SQUIER, Clerk. n30,d16

SUPREME COURT—SECOND DEPARTMENT.

Hearings on Qualifications.

SECOND JUDICIAL DISTRICT.

In the Matter of the Application of The City of New York, relative to acquiring title, wherever the same has not been heretofore acquired for the same purpose in fee, to the lands, tenements and hereditaments required for the opening and extending of HUNTINGTON (WATER) STREET from Liberty Avenue to Digby (West) Street, in the 4th Ward, Borough of Queens, City of New York.

NOTICE IS HEREBY GIVEN THAT BY orders of the Supreme Court of the State of New York, Second Judicial District, dated June 17, 1915, and November 29th, 1915, respectively, and duly entered and filed in the office of the Clerk of the County of Queens on June 18, 1915, and December 8, 1915, respectively, CLINTON T. ROE, JOHN A. RAPELYE and JACOB N. IMANDT, ESQs., were appointed Commissioners of Estimate in the above entitled proceeding, and that in and by the said order, CLINTON T. ROE, ESQ., was appointed the Commissioner of Assessment.

NOTICE IS FURTHER GIVEN that pursuant to the statutes in such cases made and provided the said CLINTON T. ROE, JOHN A. RAPELYE and JACOB N. IMANDT, ESQs., will attend at a Trial Term, Part I, of the Supreme Court of the State of New York, Second Judicial District, held in and for the County of Queens, at the County Court House, in the Borough of Queens, in the City of New York, on the 23rd day of December, 1915, at the opening of the Court on that day or as soon thereafter as counsel can be heard thereon, for the purpose of being examined under oath by the Corporation Counsel of the City of New York, or by any other person having any interest in said proceeding, as to their qualifications to act as such Commissioner.

Dated, December 11th, 1915.
LAMAR HARDY, Corporation Counsel, Municipal Building, Borough of Manhattan, City of New York. d11,22

Filing Bill of Costs.

SECOND DEPARTMENT.

In the Matter of the Application of The City of New York, relative to acquiring title, wherever the same has not been heretofore acquired for the same purpose in fee, to the lands, tenements and hereditaments required for the opening and extending of FIFTIETH STREET, from Astoria Avenue to Polk Avenue, and FIFTY-FIRST STREET, from the bulkhead line of Flushing Bay to a point 100 feet south of Polk Avenue, and from Corona Avenue to Queens Boulevard, in the 2nd Ward, Borough of Queens, City of New York.

NOTICE IS HEREBY GIVEN THAT THE bill of costs, charges and expenses incurred by reason of the proceedings in the above-entitled matter will be presented for taxation to one of the Justices of the Supreme Court of the State of New York, Second Department, at a Special Term thereof, to be held for the hearing of motions, at the County Court House in the Borough of Brooklyn, in the City of New York, on the 21st day of December, 1915, at 10 o'clock in the forenoon of that day, or as soon thereafter as Counsel can be heard thereon; and that the said bill of costs, charges and expenses has been deposited in the Office of the Clerk of the County of Queens, there to remain for and during the space of ten days, as required by law.

Dated, New York, December 8th, 1915.
ROBT. B. LAWRENCE, LUKE OTTEN, J. H. QUINLAN, Commissioners of Estimate.
ROBT. B. LAWRENCE, Commissioner of Assessment.
WALTER C. SHEPPARD, Clerk. d8,18

Filing Final Reports.

SECOND DEPARTMENT.

In the Matter of the Application of The City of New York, relative to acquiring title in fee to the lands, tenements and hereditaments required for the purpose of opening and extending SACKMAN STREET, from Livonia Avenue to Riverdale Avenue, and from Newport Street to a point 220 feet North of Vienna Avenue, in the 26th Ward of the Borough of Brooklyn, The City of New York.

NOTICE IS HEREBY GIVEN THAT THE final report of the Commissioners of Estimate and Commissioner of Assessment in the above-entitled matter will be presented for confirmation to the Supreme Court of the State of New York, Second Department, at a Special Term thereof to be held in the County Court House in the Borough of Brooklyn, City of New York, on the 14th day of December, 1915, at 10:00 o'clock in the forenoon of that day, and that the said final report has been deposited in the office of the Clerk of the County of Kings, there to remain for and during the space of five days, as required by law.

Dated, New York, December 7th, 1915.
FRANK W. HOLMES, THOMAS C. WHITLOCK, F. MATTHEW SAAUZE, Commissioners of Estimate. FRANK W. HOLMES, Commissioner of Assessment.
ANDREW C. TROY, Clerk. d7,11

SECOND DEPARTMENT.

In the Matter of the Application of The City of New York, relative to acquiring title in fee to the lands, tenements and hereditaments required for the purpose of opening and extending TWENTIETH AVENUE, from 54th Street to Gravesend Avenue; FIFTY-SECOND STREET, from 18th Avenue to West Street, in the 30th Ward of the Borough of Brooklyn, The City of New York.

NOTICE IS HEREBY GIVEN THAT THE final report of the Commissioners of Estimate and Commissioner of Assessment in the above-entitled matter will be presented for confirmation to the Supreme Court of the State of New York, Second Department, at a Special Term thereof to be held in the County Court House in the Borough of Brooklyn, City of New York, on the 14th day of December, 1915, at 10:00 o'clock in the forenoon of that day, and that the said final report has been deposited in the office of the Clerk of the County of Kings, there to remain for and during the space of five days, as required by law.

Dated, New York, December 7th, 1915.
HENRY P. VELTE, ALVAH W. BURLINGAME, JR., GEO. A. STEVES, Commissioners of Estimate. ALVAH W. BURLINGAME, JR., Commissioner of Assessment.
ANDREW C. TROY, Clerk. d7,11

Filing Preliminary Abstracts.

SECOND DEPARTMENT.

In the Matter of the Application of The City of New York, relative to acquiring title, wherever the same has not been heretofore acquired for the same purpose in fee, to the lands, tenements and hereditaments required for the opening and extending of EAST 7TH STREET, from Foster Avenue to Canal Avenue North, excluding the right-of-way of the Manhattan Beach Division of the Long Island Railroad; and also excluding a triangular area on the northerly side of the right-of-way of the railroad with a frontage of 40 feet on the easterly side of East 7th Street, extending from the easterly line of East 7th Street and along the railroad right-of-way for a distance of 50 feet, in the 29th, 30th and 31st Wards, Borough of Brooklyn, The City of New York.

NOTICE IS HEREBY GIVEN TO ALL PERSONS interested in the above-entitled proceeding, and to the owner or owners, occupant or occupants, of all houses and lots and improved and unimproved lands affected thereby, and to all others whom it may concern, to wit:

First.—That the undersigned, Commissioners of Estimate, have completed their estimate of damage, and that all persons interested in this proceeding, or in any of the lands, tenements and hereditaments and premises affected thereby, having any objection thereto, do file their said objections in writing, duly verified, with them at their office, No. 166 Montague Street, in the Borough of Brooklyn, in the City of New York, on or before the 16th day of December, 1915, and that the said Commissioners will hear parties so objecting, and for that purpose will be in attendance at their said office on the 20th day of December, 1915, at 2 o'clock P. M.

Second.—That the undersigned, Commissioner of Assessment, has completed his estimate of benefit and that all persons interested in this proceeding, or in any of the lands, tenements and hereditaments and premises affected thereby, having any objection thereto, do file their said objections in writing, duly verified, with him at his office, No. 166 Montague Street, in the Borough of Brooklyn, in the City of New York, on or before the 16th day of December, 1915, and that the said Commissioner will hear parties so objecting, and for that purpose will be in attendance at his said office on the 21st day of December, 1915, at 2 o'clock P. M.

Third.—That the Commissioner of Assessments has assessed any or all of such lands, tenements and hereditaments and premises as are within the area of assessment fixed and prescribed as the area of assessment for benefit by the Board of Estimate and Apportionment on the 11th day of January, 1912, and that the said area of assessment includes all those lands, tenements and hereditaments and premises situate and being in the Borough of Brooklyn, in the City of New York, which, taken together, are bounded and described as follows, viz:

BEGINNING at a point on the prolongation of a line midway between East 7th Street and East 8th street, distant 100 feet northerly from the northerly line of Foster Avenue, the said distance being measured at right angles to Foster Avenue, and running thence southerly along the said line midway between East 7th Street and East 8th street and along the prolongations of the said line to the intersection with a line midway between Avenue V and Avenue W; thence easterly along the said line midway between Avenue V and Avenue W to the intersection with a line bisecting the angle formed by the intersection of the prolongations of the easterly line of East 7th Street and the westerly line of Coney Island Avenue, as these streets are laid out between Avenue V and Avenue W; thence southerly along the said bisecting line to the intersection with a line distant 100 feet southerly from and parallel with the southerly line of Canal Avenue north, the said distance being measured at right angles to Canal Avenue north; thence westerly along the said line parallel with Canal Avenue north to the intersection with the prolongation of a line midway between East 7th Street and Hubbard Street; thence northwesterly along the said line midway between East 7th Street and Hubbard Street and along the prolongations of the said line to the intersection with a line midway between Avenue X and Crawford Avenue; thence westerly along the said line midway between Avenue X and Crawford Avenue to the intersection with a line bisecting the angle formed by the intersection of the prolongations of the westerly line of East 7th Street and the easterly line of Ocean Parkway as these streets are laid out between Avenue X and Crawford Avenue; thence northwesterly along the said bisecting line to the intersection with the prolongation of a line midway between East 7th Street and Ocean Parkway as these streets are laid out north of Avenue W; thence northwesterly along the said line midway between East 7th Street and Ocean Parkway and along the prolongations of the said line to the intersection with a line parallel with Foster Avenue and passing through the point of beginning; thence easterly along the said line parallel with Foster Avenue to the point or place of beginning.

Fourth.—That the abstracts of said estimate of damage and of said assessment for benefit, together with the damage and benefit maps, and also all the affidavits, estimates, proofs and other documents used by the Commissioners of Estimate and by the Commissioner of Assessment in making the same, have been deposited in the Bureau of Street Openings in the Law Department of The City of New York, No. 166 Montague Street, in the Borough of Brooklyn, in said City, there to remain until the 27th day of December, 1915.

Fifth.—That, provided there be no objections filed to either of said abstracts, the reports as to awards and as to assessments for benefit herein will be presented for confirmation to the Supreme Court of the State of New York, Second Department, at a Special Term thereof, to be held in the County Court House in the Borough of Brooklyn, in the City of New York, on the 19th day of January, 1916, at the opening of the Court on that day.

Sixth.—In case, however, objections are filed to the foregoing abstracts of estimate and assessment, or to either of them, the motion to confirm the reports as to awards and as to assessments shall stand adjourned to the date to be hereafter specified in the notice provided in such cases to be given in relation to filing the final reports, pursuant to Sections 981 and 984 of the Greater New York Charter, as amended by Chapter 658 of the Laws of 1906.

Dated, New York, November 27, 1915.
WM. H. WHITE, WILLIAM P. RAE, HECTOR McG. CURREN, Commissioners of Estimate. HECTOR McG. CURREN, Commissioner of Assessment.
ANDREW C. TROY, Clerk. n27,d14

Application to Amend Proceedings.

SUPREME COURT, SECOND DEPARTMENT.

In the Matter of the Application of The City of New York, relative to acquiring title in fee to the lands, tenements and hereditaments required for the purpose of opening EAST 98TH STREET, from East New York Avenue to Foster Avenue, excluding the right-of-way of the Long Island Railroad, in the 29th and 32nd Wards in the Borough of Brooklyn, City of New York.

NOTICE IS HEREBY GIVEN THAT AN application will be made to the Supreme Court at a Special Term thereof for the hearing of motions to be held in and for the County of Kings at the County Court House, in the Borough of Brooklyn, City of New York, on the 16th day of December, 1915, at the opening of Court on that date, or as soon thereafter as counsel can be heard, for an order amending the above entitled proceedings by eliminating from said proceeding the land lying within the lines of said East 98th Street, from the southeasterly boundary line of the right-of-way of the New York and Manhattan Beach Division of the Long Island Railroad to the southeasterly side of Rockaway Avenue, said amendment to be made in pursuance of the provisions of resolutions adopted by the Board of Estimate and Apportionment at meetings held by said Board on the 17th day of April, 1914, and the 11th day of June, 1915, and for the further amendment of said proceeding by substituting the area of assessment fixed by the resolution of the Board of Estimate and Apportionment adopted June 11, 1915, for the area of assessment as fixed by resolution of the Board of Estimate and Apportionment adopted on 3rd day of April, 1913, and as amended by resolution of the Board of Estimate and Apportionment adopted on the 17th day of April, 1914, and for such other and further relief as in the premises may be just and proper.

Dated, Brooklyn, December 3d, 1915.
LAMAR HARDY, Corporation Counsel, 166 Montague Street, Brooklyn. d3,14

SUPREME COURT—NINTH JUDICIAL DISTRICT.

Application for Appointment of Commissioner.

In the Matter of the Application of Charles Strauss, Charles N. Chadwick and John F. Galvin, constituting the Board of Water Supply of the City of New York, to acquire real estate for and on behalf of the City of New York, under Chapter 724 of the Laws of 1905 and the acts amendatory thereof, in the Towns of Mount Pleasant, Harrison and North Castle, Westchester County, New York, for the purpose of providing an additional supply of pure and wholesome water for the use of the City of New York.

KENSICO RESERVOIR HIGHWAYS.

WHEREAS, J. ADDISON YOUNG, OF THE City of New Rochelle, heretofore appointed a Commissioner of Appraisal herein, has duly resigned on the 17th day of November, 1915.

NOW, therefore, we, the undersigned, Edward L. Patterson, of the City of New York, and Benoni Platt, of the Village of White Plains, as the remaining Commissioners, in pursuance of the authority in us vested by the statute, do hereby give public notice that an application will be made at a Special Term of the Supreme Court in the Ninth Judicial District, to be held by Honorable Martin J. Keogh, Justice, on the 13th day of December, 1915, in Part I, at the County Court House in the Village of White Plains, N. Y., at 9:30 o'clock in the forenoon of that day, or as soon thereafter as counsel can be heard, for an order appointing a commissioner in the place of J. Addison Young, resigned, and for such other and further relief as may be just.

Dated, November 23rd, 1915.
EDWARD L. PATTERSON, BENONI PLATT.
LAMAR HARDY, Corporation Counsel, Municipal Building, New York City. d1,11

NOTICE TO BIDDERS AT SALES OF OLD BUILDINGS, ETC.

TERMS AND CONDITIONS UNDER WHICH BUILDINGS, ETC., WILL BE SOLD FOR REMOVAL FROM CITY PROPERTY.

THE BUILDINGS AND APPURTENANCES thereto will be sold to the highest bidder, who must pay cash or certified check, drawn to the order of the Comptroller of The City of New York, and must also give a certified check or cash in full of the amount of the purchase price, as security for the faithful performance of the terms and conditions of the sale. Where the amount of the purchase price does not equal or exceed the sum of \$50, the sum of \$50 shall be the amount of the security to be deposited. This security may at any time after the expiration of the contract period be applied by the City to the cost of completing any of the work required under the contract, but unfinished at the expiration of the contract period.

The purchaser shall not lease, occupy, cause or permit the building or buildings, etc., purchased by him to be used or occupied for any purpose other than that of their speedy removal nor shall he collect any rental or other revenue for the use of either the land or the buildings, etc., situated thereon. The breach of either or any of these conditions shall forthwith void the sale and cause immediate forfeiture of the purchase money and the security deposited for the faithful performance of the conditions of the sale. The placing therein or permitting the occupancy of any such building by any tenant free, for rent or otherwise, excepting the necessary watchmen or the workmen engaged in the actual demolition thereof, shall of itself be a breach of the above conditions of sale.

The sale will be as of the condition of the property on date of delivery thereof to the purchaser. The City of New York will not be responsible for any change or loss which may occur in the condition of the buildings, or their appurtenances between the time of the sale thereof and the time of delivering possession to the purchaser, after being properly vacated of all tenants. The sale and delivery to purchaser will be made as nearly together as the circumstances of vacating the structures of their tenants will permit.

All the material of the buildings, sheds, walks, structures and cellars of whatsoever nature, with their exterior and interior fixtures, appurtenances and foundations of all kinds, except the exterior walls of the buildings and their foundations and the sidewalks and curb in front of said buildings, extending within the described area, shall be torn down and removed from the premises. None of the dirt, debris or waste resulting from demolition shall be allowed to remain on the premises, except old mortar or plaster only, which may be left, but not higher at any point than two feet below the curb opposite that point. The exterior walls and their foundations shall be taken down only to a plane whose elevation shall be the level of the curb in front of the building. Where there is no curb the elevation of the surrounding ground shall be considered curb level. All wells, cesspools, sinks, etc., existing on the property must be filled to the level of the surrounding ground with clean earth.

The purchaser at the sale shall also withdraw and remove all abandoned water taps and old service mains, and in place thereof cause to be inserted a brass plug in the main water pipe in the street, in compliance with the rules and regulations of the Department of Water Supply, Gas and Electricity, and furnish the Department of Finance with a certificate from the Department of Water Supply, Gas and Electricity that this has been performed.

The purchaser at the sale shall also remove all house sewer connections to the main sewer in the street and the openings of the main sewer in street shall be properly closed in compliance with the directions of the Bureau of Sewers in the Borough in which the buildings are situated, and furnish the Department of Finance with a certificate from the Bureau of Sewers that the work has been properly performed.

The permit for all opening in the street to be obtained by and at the expense of the purchaser of the building.

Failure to remove said buildings, appurtenances, or any part thereof, within thirty days from the day of possession will work forfeiture of ownership of such buildings, appurtenances or portion as shall then be left standing, together with all moneys paid by said purchaser on account thereof at the time of the sale, and the bidder's assent to the above conditions being understood to be implied by the act of bidding, and The City of New York will, without notice to the purchaser, cause the same to be removed, and the cost and expense thereof charged against the security above mentioned.

The work of removal must be carried on in every respect in a thorough and workmanlike manner, and must be completed within thirty days from the day of possession, and the successful bidder will provide and furnish all materials of labor and machinery necessary thereto, and will place proper and sufficient guards and fences and warning signs by day and night for the prevention of accidents, and will indemnify and save harmless The City of New York, its officers, agents and servants, and each of them, against any and all suits and actions, claims and demands of every name and description brought against it, them or any of them, and against and from all damage and costs to which it, they or any of them be put by reason of injury to the person or property of another, resulting from negligence or carelessness in the performance of the work, or in guarding the same, or from any improper or defective materials or machinery, implements or appliances used in the removal of said buildings.

Where party walls are found to exist between buildings purchased by different bidders, the materials of said party walls shall be understood to be equally divided between the separate purchasers.

Party walls and fences, when existing against adjacent property not sold, shall not be taken down. All furrings, plaster, chimneys, projecting brick, etc., on the faces of such party walls are to be taken down and removed. The walls shall be made permanently self-supporting, beam holes, etc., bricked up, and the wall pointed and made to exclude wind and rain and present a clean exterior. The roofs and adjacent buildings shall be properly flashed and painted and made watertight where they have been disturbed by the operations of the Contractor.

The Comptroller of The City of New York reserves the right on the day of sale to withdraw from sale any of the buildings, parts of buildings and machinery included therein, or to reject any and all bids; and it is further

Resolved, That while the said sale is held under the supervision of the Commissioners of the Sinking Fund, the Comptroller is authorized to cause the sale to be advertised and to direct the sale thereof as financial officer of the City.

PROPOSALS FOR BIDS AND ESTIMATES FOR THE CITY OF NEW YORK.

NOTICE TO CONTRACTORS.

GENERAL INSTRUCTIONS TO BIDDERS.

The person or persons making a bid or estimate for any services, work, materials or supplies for The City of New York, or for any of its departments, bureaus or offices, shall furnish the same in a sealed envelope, indorsed with the title of the supplies, materials, work or services for which the bid or estimate is made, with his or their name or names and the date of presentation to the President or Board or to the head of the Department at his or its office, on or before the date and hour named in the advertisement for the same, at which time and place the estimates received will be publicly opened by the President or Board or head of said Department and read, and the award of the contract made according to law as soon thereafter as practicable.

Each bid or estimate shall contain the name and place of residence of the person making the same, and names of all persons interested with him therein, and, if no other person be so interested, it shall distinctly state that fact; also, that it is made without any connection with any other person making an estimate for the same purpose, and is in all respects fair and without collusion or fraud, and that no member of the Board of Aldermen, head of a department, chief of a bureau, deputy thereof, or clerk therein, or other officer of The City of New York is, shall be or become interested, directly or indirectly, as contracting party, partner, stockholder, surety or otherwise in or in the performance of the contract, or in the supplies, work or business to which it relates, or in any portion of the profits thereof. The bid or estimate must be verified by the oath, in writing, of the party or parties making the estimate that the several matters stated herein are in all respects true.

No bid or estimate will be considered unless as a condition precedent to the reception or consideration of any proposal, it be accompanied by a certified check upon one of the State or National banks of The City of New York, drawn to the order of the Comptroller, or money or corporate stock or certificates of indebtedness of any nature issued by The City of New York, which the Comptroller shall approve as of equal value with the security required in the advertisement to the amount of not less than three nor more than five per centum of the amount of the bond required, as provided in section 420 of the Greater New York Charter.

The amount shall be as specified in the proposals or instructions to bidders and shall not be in excess of 5 per cent.

The certified check or money should not be inclosed in the envelope containing the bid or estimate, but should be either inclosed in a separate envelope addressed to the head of the Department, President or Board, or submitted personally upon the presentation of the bid or estimate.

For particulars as to the quantity and quality of the supplies, or the nature and extent of the work reference must be made to the specifications, schedules, plans, etc., on file in the said office of the President, Board or Department.

No bid shall be accepted from or contract awarded to any person who is in arrears to The City of New York upon debt or contract, or who is a defaulter, as surety or otherwise, upon any obligation of the City.

The contract must be bid for separately. The right is reserved in each case to reject all bids or estimates if it is deemed to be for the interest of the City so to do.

Bidders will write out the amount of their bids or estimates in addition to inserting the same in figures.

Bidders are requested to make their bids or estimates upon the blank forms prepared and furnished by the City, a copy of which, with the proper envelope in which to inclose the bid, together with a copy of the contract, including the specifications, in the form approved by the Corporation Counsel, can be obtained upon application therefor at the office of the Department for which the work is to be done. Plans and drawings of construction work may also be seen there.