



The City of New York
BUSINESS INTEGRITY COMMISSION
100 Church Street · 20th Floor
New York · New York 10007
Tel. (212) 437-0500 · Fax (646) 500-7096
www.nyc.gov/bic

Daniel D. Brownell
Commissioner and Chair

November 1, 2017

COMMISSION DIRECTIVE

To all licensees and registrants:

On Sunday, November 5, 2017, New York City will host its annual NYC Marathon and Family Reunion event. In connection with this event, the NYC Police Department will temporarily close various streets and avenues within the five boroughs. A list of the affected roadways is set attached hereto.

All licensees and registrants are hereby directed to complete waste collection in the affected areas before 12:00 p.m. on November 4, 2017. Furthermore, you are directed to remove your respective containers along the event route before 10:00 p.m. on November 3, 2017. You may resume collection at 7:00 p.m. on November 5, 2017. Moreover, all licensees and registrants must notify all customers along the event route that no waste or containers may be placed on the curbside between 1:00 p.m. on November 4, 2017, and 6:30 p.m. on November 5, 2017.

Commission enforcement agents will be on the event route to ensure compliance with this directive. A map of the New York City Marathon and Family Reunion event route showing the affected roadways is annexed hereto, and is available on the BIC website and at: <http://www.nyc.gov/html/dot/downloads/pdf/nyc-marathon-family-reunion-embmap-2017.pdf>

Please be aware that the City's Department of Transportation ("DOT") issued an event construction embargo along the event route from 12:01 a.m. on Friday, October 27 through 11:59 p.m. on Sunday, November 5, 2017. DOT will strictly enforce this embargo and violators are subject to be summonsed. For information regarding the DOT embargo area please visit: <http://www.nyc.gov/html/dot/html/infrastructure/construction-embargoes.shtml>

Failure to comply with this directive may result in administrative penalties and/or fines up to \$10,000. See 17 RCNY § 1-09. Failure to comply with this directive may also affect your company's licensing or registration status before the Commission.

Sincerely,

A handwritten signature in cursive script that reads "Daniel D. Brownell".

Daniel D. Brownell
Commissioner and Chair

List of Affected Roadways

You are hereby directed to review this list of affected roadways thoroughly for areas that include your company's work sites or pick-up routes. The following streets and avenues will be closed on **November 5, 2017**:

I. Marathon Route

Staten Island:

- Richmond Terrace and Jersey Street, Bay Street and Victory Boulevard
- Bay Street between Richmond Terrace and School Road
- Fingerboard Road between Bay Street and Tompkins Avenue
- School Road between Bay Street and State Island Expressway
- Lily Pond Avenue between Staten Island Expressway and McClean Avenue
- McClean Avenue between Lily Pond Avenue and New York Avenue

Brooklyn:

- Dahlgren Place between Verrazano Bridge and 92nd Street (Northbound)
- 92nd Street between Dahlgren Place and 4th Avenue
- 4th Avenue between 92nd Street and Flatbush Avenue
- Flatbush Avenue between 4th Avenue and Lafayette Avenue
- Lafayette Avenue between Flatbush Avenue and Bedford Avenue
- Brooklyn Queens Expressway (Southbound) between Verrazano Bridge and 79th Street
- 7th Avenue between 79th Street, 74th Street and 75th Street/Bay Ridge Parkway
- 74th Street between 6th Avenue and 7th Avenue
- 6th Avenue between 74th and 75th Street/Bay Ridge Parkway
- Bay Ridge Parkway between 7th Avenue and 4th Avenue
- Fort Hamilton Parkway between 92nd Street and 94th Street
- 94th Street between Fort Hamilton Parkway and 4th Avenue
- Bedford Avenue between Lafayette Avenue and Nassau Avenue
- Nassau Avenue between Bedford Avenue/Lorimer Street and Manhattan Avenue
- Manhattan Avenue between Nassau Avenue and Greenpoint Avenue
- Greenpoint Avenue between Manhattan Avenue and McGuinness Boulevard
- McGuinness Boulevard between Greenpoint Avenue and 48th Avenue (Southbound)
- Pulaski Bridge (Southbound)

Queens:

- Pulaski Bridge (Southbound)
- 48th Avenue between 11th Street and Vernon Boulevard
- Vernon Boulevard between 48th Avenue and 10th Street
- 10th Street between Vernon Boulevard and 44th Drive
- 44th Drive between 10th Street and Hunter Street
- Hunter Street between 44th Drive and Crescent Street
- Crescent Street between Hunter Street and Queens Plaza South
- Queens Plaza South and North between Crescent Street and 23rd Street
- 23rd Street between Queens Plaza South and Queens Plaza North
- Queensboro Bridge (Eastbound)

Manhattan:

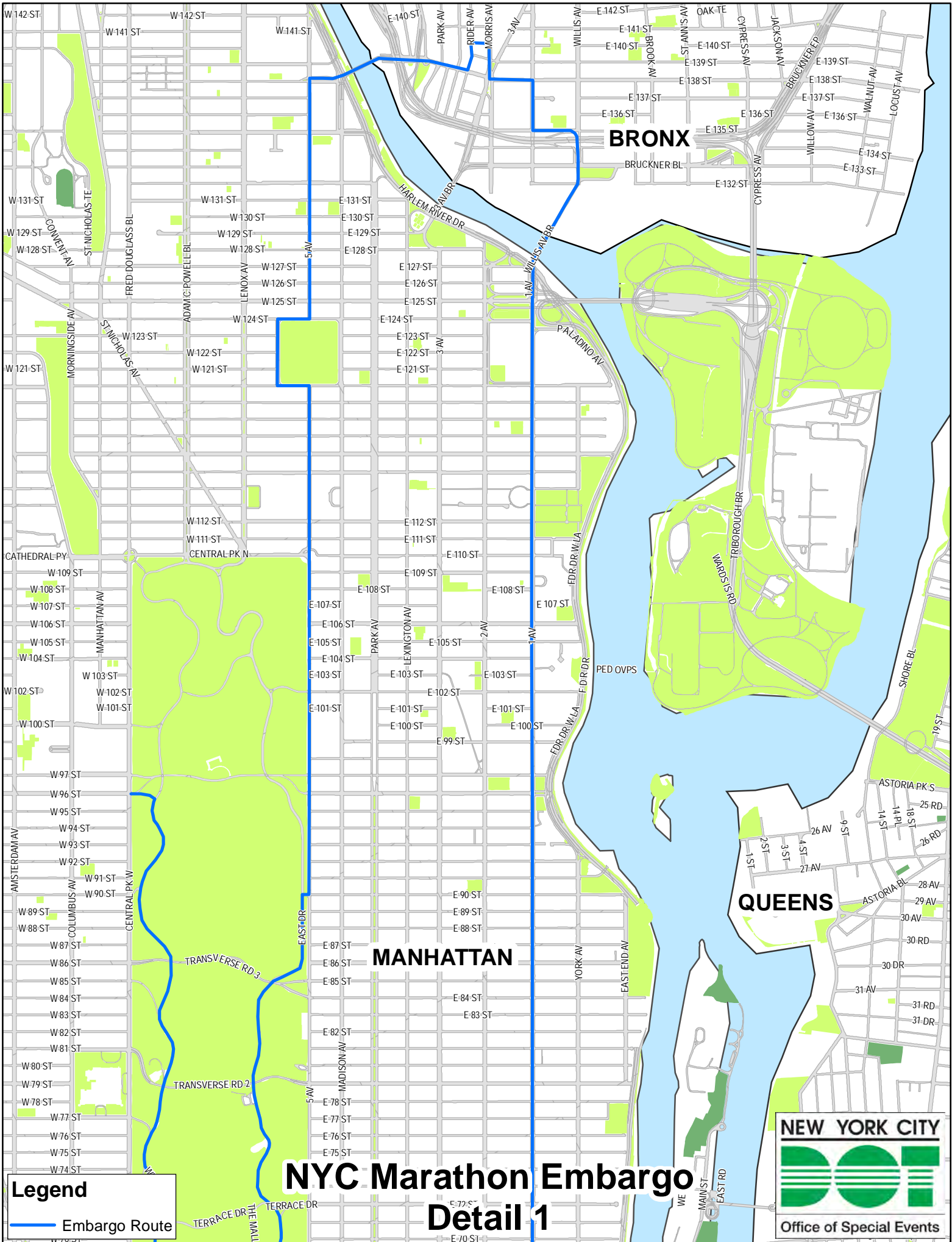
- Queensboro Bridge (Vehicle Entrance Ramp Eastbound)
- East 59th Street between Queensboro Bridge and 1st Avenue
- 1st Avenue between East 59th Street and Willis Avenue Bridge
- 60th Street between 1st Avenue and 2nd Avenue
- Madison Avenue Bridge
- 5th Avenue between 138th Street and 124th Street
- 124th Street between Madison Avenue and Mount Morris Park West
- Mount Morris Park West between 124th Street between 120th Street
- 120th Street between Mount Morris Park West and 5th Avenue
- 5th Avenue between 120th Street and 90th Street
- 90th Street between 5th Avenue and East Drive (Central Park Southbound)
- East Drive between 90th Street and Grand Army Plaza
- Grand Army Plaza between East Drive and Central Park South
- 59th Street between 5th Avenue and Columbus Circle/8th Avenue/Central Park West
- Central Park Driveway/8th Avenue Approach to West Drive
- West Drive between 8th Avenue Approach and 96th Street Approach to West Drive
- 96th Street Approach to West Drive
- 67th Street Approach to West Drive

Bronx:

- Willis Avenue Bridge/Willis Avenue
- East 135th Street between Willis Avenue and Alexander Avenue
- Alexander Avenue between East 135th Street and East 138th Street
- East 138th Street between Alexander Avenue and Morris Avenue
- Morris Avenue between East 138th Street and East 140th Street
- East 140th Street between Morris Avenue and Rider Avenue
- Rider Avenue between East 140th Street and East 138th Street
- East 138th Street between Rider Avenue and Madison Avenue Bridge

II. Family Reunion (Manhattan only)

- Central Park West between Columbus Circle and 96th Street
- 61st Street to 65th Street between Central Park West and Broadway
- 66th Street to 77th Street between Central Park West and Columbus Avenue
- 81st Street to 85th Street between Central Park West and Columbus Avenue
- Columbus Avenue between 85th Street and Broadway
- Broadway between Columbus Avenue and Columbus Circle



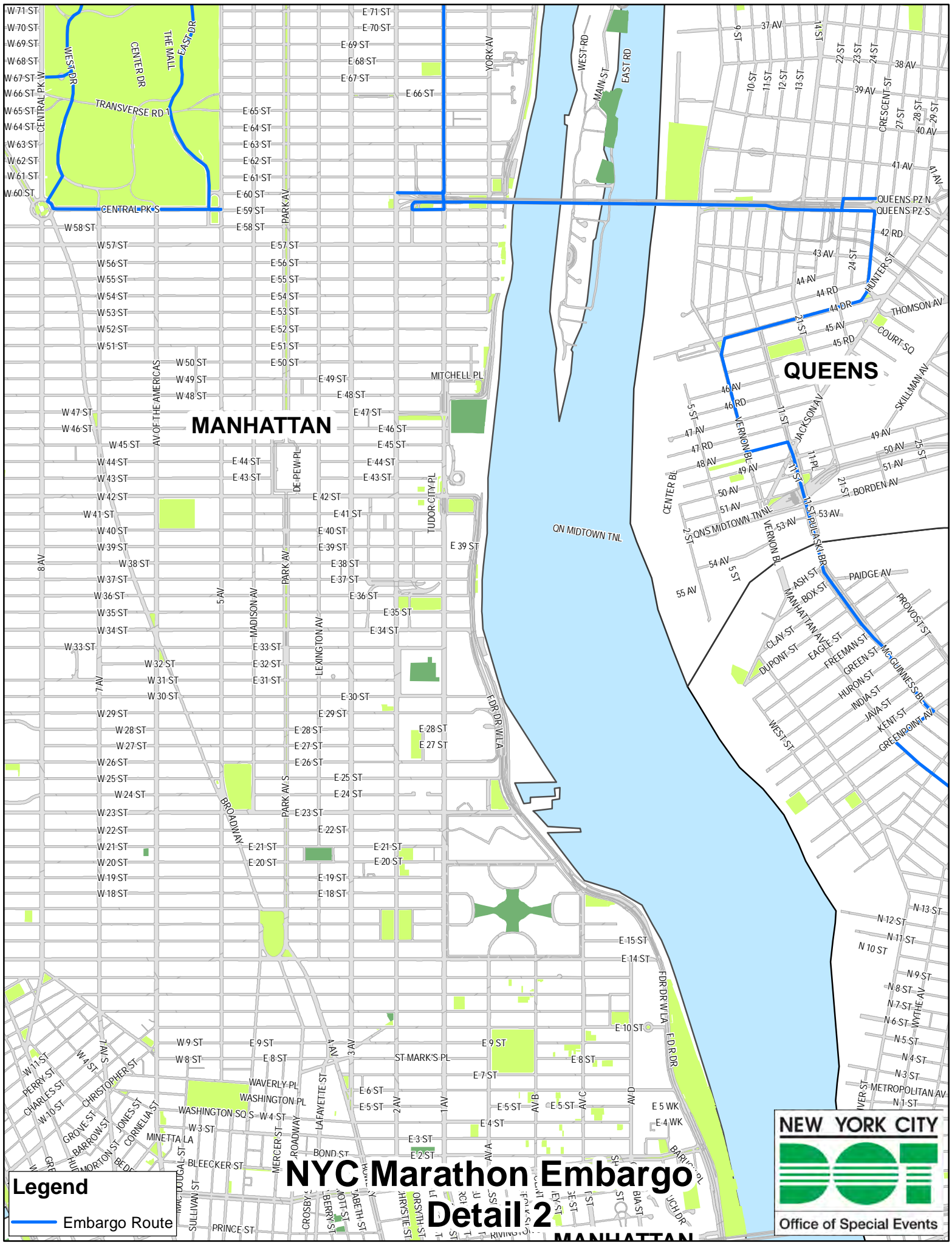
Legend

— Embargo Route

NYC Marathon Embargo Detail 1

NEW YORK CITY

Office of Special Events



MANHATTAN

QUEENS

Legend

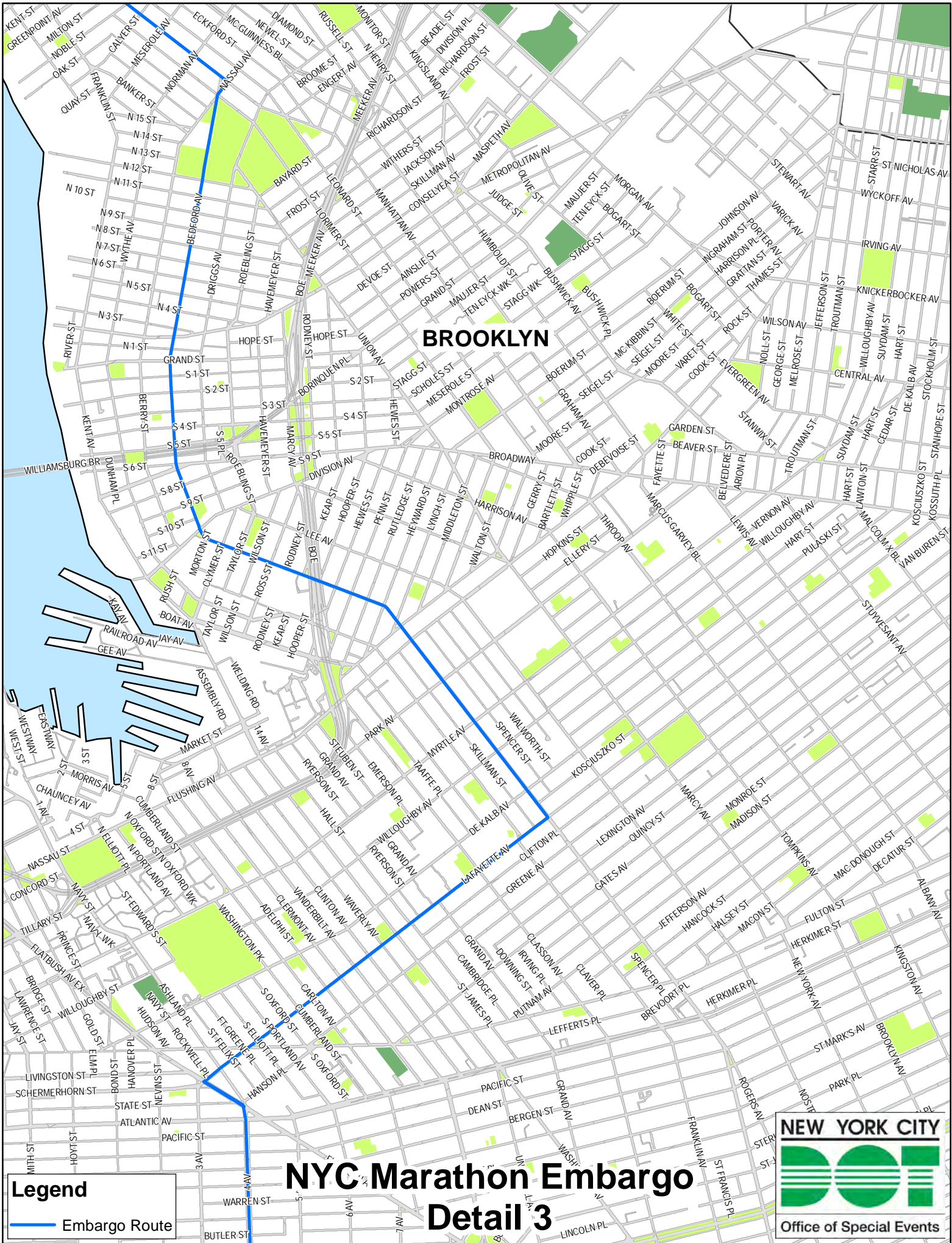
 Embargo Route

**NYC Marathon Embargo
Detail 2**

NEW YORK CITY



Office of Special Events



BROOKLYN

NYC Marathon Embargo Detail 3

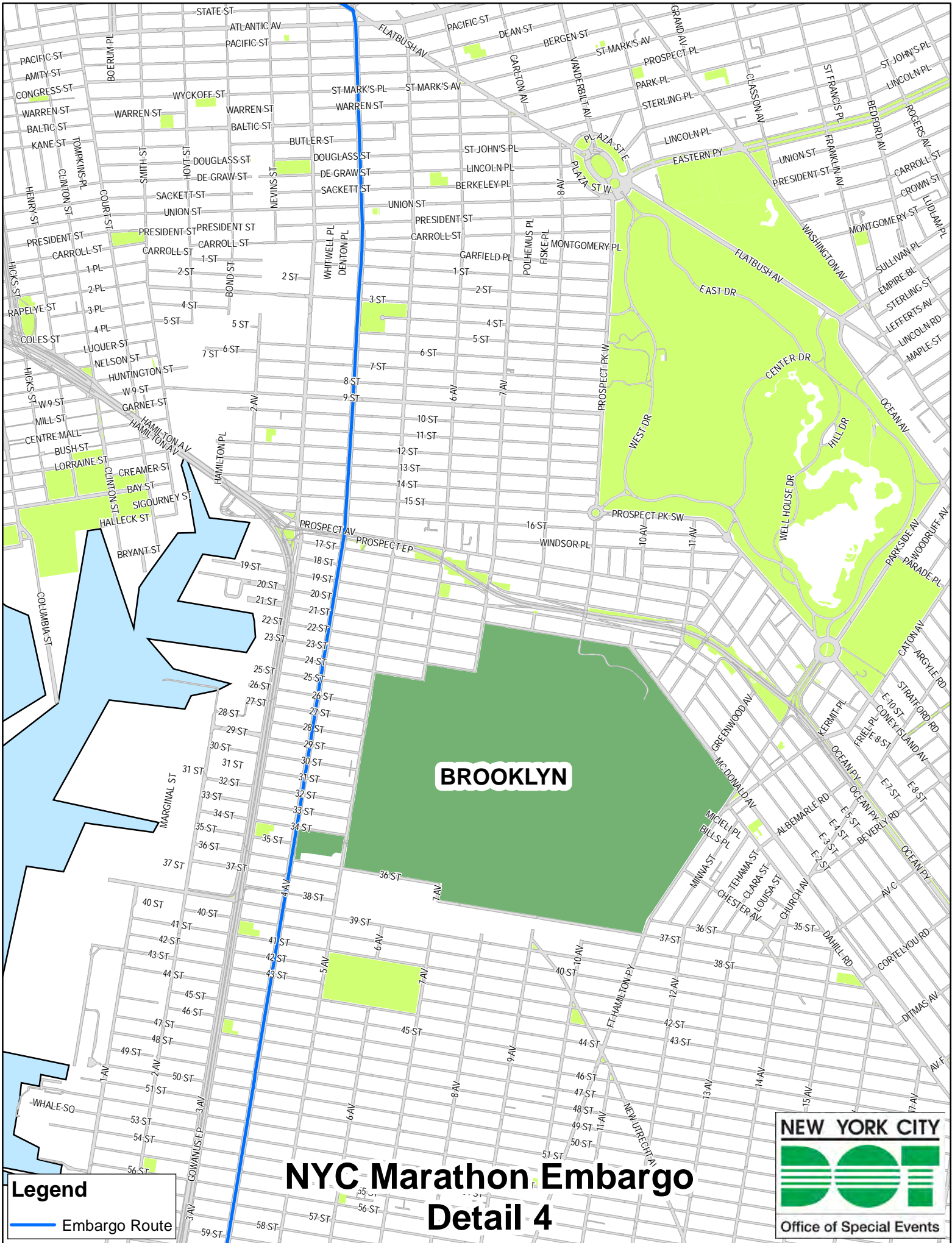
Legend

 Embargo Route

NEW YORK CITY



Office of Special Events



Legend
— Embargo Route

NYC Marathon Embargo Detail 4





BROOKLYN

BROOKLYN

BROOKLYN

NYC Marathon Embargo Detail 5

Legend

- Embargo Route

NEW YORK CITY

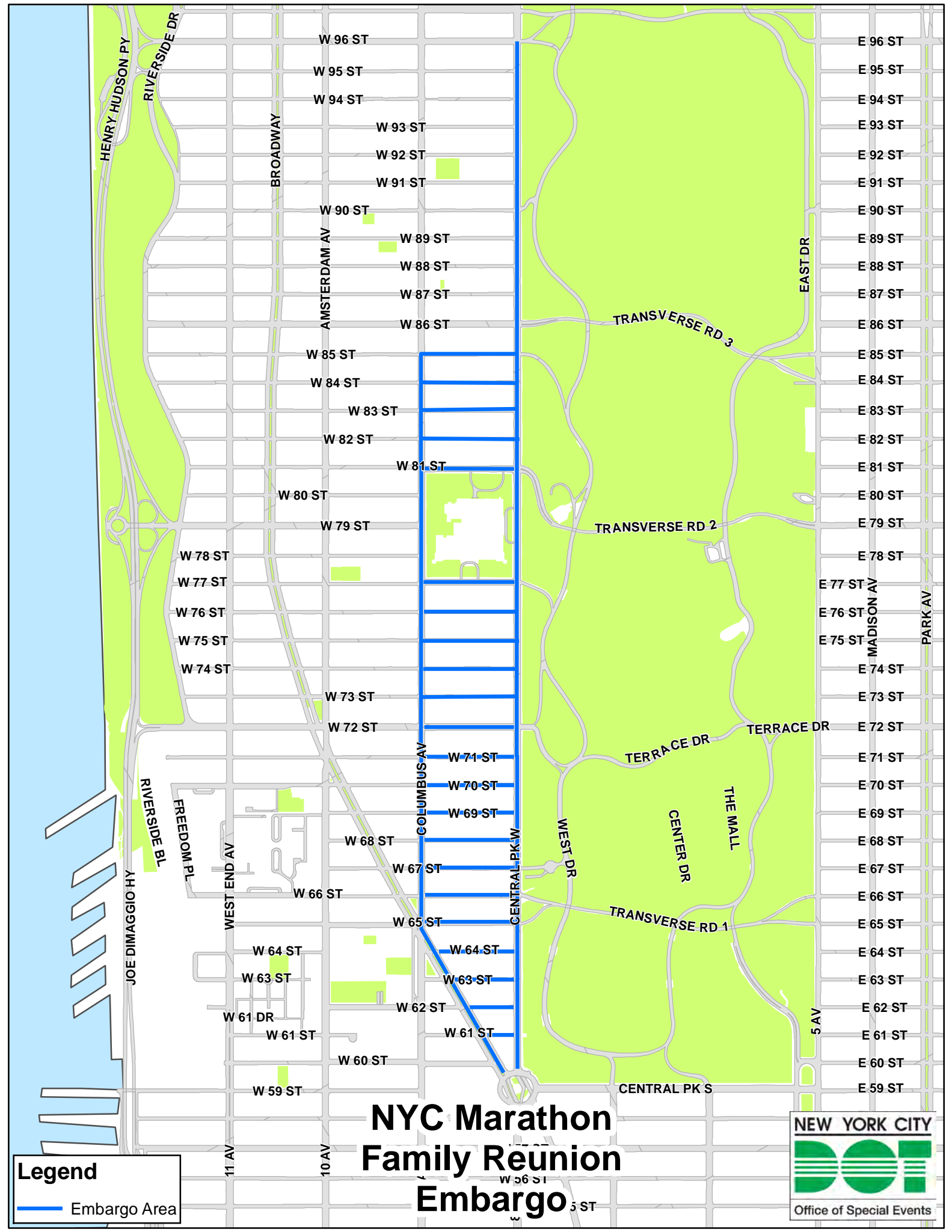
Office of Special Events



Legend
 — Embargo Route

NYC Marathon Embargo Detail 6





Legend
 Embargo Area

NYC Marathon Family Reunion Embargo

