

# THE CITY RECORD.

VOL. XLIV. NUMBER 13039.

NEW YORK, MONDAY, APRIL 3, 1916.

PRICE, 3 CENTS.

## THE CITY RECORD.

OFFICIAL JOURNAL OF THE CITY OF NEW YORK.

Published Under Authority of Section 1526, Greater New York Charter, by the  
BOARD OF CITY RECORD.

JOHN PURROY MITCHEL, Mayor.

LAMAR HARDY, CORPORATION COUNSEL.

WILLIAM A. PRENDERGAST, COMPTROLLER.

DAVID FERGUSON, SUPERVISOR.

Supervisor's Office, Municipal Building, 8th floor.

Published daily, at 9 a. m., except legal holidays, at Nos. 96 and 98 Reade street (north side), between West Broadway and Church street, New York City.

Subscription, \$9.30 per year, exclusive of supplements. Daily issue, 3 cents a copy.

SUPPLEMENTS: Civil List (containing names, salaries, etc., of the City employees), Two Dollars; Official Canvass of Votes, 10 cents; Registry Lists, 5 cents each assembly district; Law Department Supplement, 10 cents; Annual Assessed Valuation of Real Estate, 25 cents each section; postage prepaid.

ADVERTISING: Copy for publication in the City Record must be received at least TWO (2) days before the date fixed for the first insertion; when proof is required for correction before publication, copy must be received THREE (3) days before the date fixed for the first insertion.

COPY for publication in the corporation newspapers of Brooklyn must be received at least THREE (3) days before the date fixed for the first insertion.  
Entered as Second-class Matter, Post Office at New York City.

## TABLE OF CONTENTS.

Assessors, Board of— Completion of Assessments .....	2558	Fire; Parks, Manhattan and Richmond; Parks, Bronx; Parks, Brooklyn; Public Charities, Water Supply, Gas and Electricity, Departments of—	
Bellevue and Allied Hospitals, Bridges, Fire, Health, Police, Public Charities, Street Cleaning, Water Supply, Gas and Electricity, Departments of—	2563	Proposals .....	2572
Proposals .....	2563	Fire, Street Cleaning, Water Supply, Gas and Electricity, Departments of—	2561
Bellevue and Allied Hospitals, Public Charities, Correction, Health, Departments of—	2562	Health, Department of—	2562
Proposals .....	2562	Proposals .....	2562
Board Meetings .....	2558	Instructions to Bidders for Work to Be Done or Supplies to Be Furnished—	2572
Borough of—		Manhattan, Borough of—	2561
Proposals .....	2563	Report for Week Ended March 18, 1916 .....	2556
Report for Week Ended March 22, 1916 .....	2557	Municipal Civil Service Commission— Eligible Lists Promulgated March 29, 1916 .....	2549
Brooklyn, Borough of—		Minutes of Meetings Held January 21, 26, 27 and 29, 1916 .....	2552
General Order No. 4 .....	2564	Notices of Examinations .....	2561
Proposals .....	2564	Proposed Amendments to Classification Notice to Bidders at Sales of Old Build- ings, etc. ....	2572
Changes in Departments, etc. ....	2557	Official Directory .....	2557
City Record, Board of—		Parks, Department of—	2563
The City Record, Statement of the Ownership, Management, Circula- tion, etc., for April 1, 1916 .....	2558	Proposals .....	2563
College of the City of New York—		Report of Meteorological Observatory for the Week Ended March 25, 1916 .....	2557
Proposals .....	2563	Report for the Quarter Ended June 30, 1915, Borough of The Bronx .....	2555
Correction, Department of—		Police Department—	2559
Proposals .....	2562	Auction Sale of Unclaimed Property. Owners Wanted for Unclaimed Prop- erty .....	2559
Correction, Fire; Parks, Manhattan and Richmond; Parks, Bronx; Public Charities, Departments of—	2572	Public Charities, Department of—	2562
Proposals .....	2572	Proposals .....	2562
Education, Department of—		Public Service Commission, First District— Calendar for the Week Commencing April 3, 1916 .....	2549
Auction Sale .....	2563	Queens, Borough of—	2564
Proposals .....	2563	Proposals .....	2564
Estimate and Apportionment, Board of—		Richmond, Borough of—	2563
Notices of Public Hearings, Franchise Matters .....	2567	Proposals .....	2563
Notices of Public Hearings, Public Improvement Matters .....	2566	Street Cleaning, Department of—	2562
Public Hearings by Commission on Building Districts and Restrictions Public Hearing by the Committee on City Plan .....	2549	Proposals .....	2562
Finance, Department of—		Supreme Court, First Department—	2568
Confirmation of Assessments .....	2559	Filing Preliminary Abstracts .....	2570
Corporation Sale of Real Estate .....	2560	Supreme Court, Second Department—	2571
Corporation Sales of Buildings and Appurtenances Thereto on City Real Estate by Sealed Bids .....	2560	Application for Appointment of Com- missioners .....	2571
Corporation Sale by Sealed Bids of the Lease of Certain City Real Estate .....	2559	Application for Court to Condemn Property .....	2571
Interest on City Bonds and Stock .....	2561	Filing Final Reports .....	2571
Notice of Sale of Tax Liens .....	2561	Filing Preliminary Abstracts .....	2568
Notice to Taxpayers .....	2561	Water Supply, Board of—	2568
Sureties on Contracts .....	2561	Proposals .....	2568
Temporary Hiring of City Property .....	2561	Water Supply, Gas and Electricity, De- partment of—	2572
Vouchers Received April 1, 1916 .....	2552	Proposals .....	2572
Warrants Made Ready for Payment April 1, 1916 .....	2550		
Fire Department—			
Proposals .....	2572		

## BOARD OF ESTIMATE AND APPORTIONMENT.

### Public Hearing by the Committee on City Plan.

Acquiring Title to Rosebank Avenue, from Southside Boulevard to Broad Street,  
Borough of Richmond.

NOTICE IS HEREBY GIVEN that the Committee on City Plan of the Board of Estimate and Apportionment will hold a Public Hearing on TUESDAY, APRIL 4, 1916, at 3.30 P. M., in the Mayor's Office, City Hall, Borough of Manhattan, to consider particularly whether the proceedings to acquire title to said Rosebank Avenue should be amended so as to include only a widening of Riker Street to 75 feet by taking a strip of land off the westerly side of said street.

Dated March 31, 1916.

JOSEPH HAAG, Secretary, Board of Estimate and Apportionment, Municipal Building, Telephone, 4560 Worth. m31,a4

## PUBLIC HEARINGS BY COMMISSION ON BUILDING DISTRICTS AND RESTRICTIONS.

Districting the City of New York for the Purpose of Regulating the Height of Buildings, the Area of Courts and Yards, the Location of Trades and Industries and the Location of Buildings Designed for Specified Uses.

NOTICE IS HEREBY GIVEN that the Commission on Building Districts and Restrictions will hold public hearings at 10.30 A. M. in ROOM 16, CITY HALL, Borough of Manhattan, on the dates specified below on its tentative report submitted to the Board of Estimate and Apportionment on March 10, 1916, in relation to districting the City for the purpose of regulating the height of buildings, the area of courts and yards, the location of trades and industries and the location of buildings designed for specified uses.

### Borough of Brooklyn.

APRIL 4, 1916—All central Brooklyn within area bounded by Gowanus Bay, Buttermilk Channel, East River, Bedford Avenue, Eastern Parkway, Prospect Park West and 15th Street.

APRIL 10, 1916—Greenpoint, Williamsburgh, Bushwick and all area east of Bedford Avenue and north of Malbone Street and East New York Avenue.

APRIL 11, 1916—Bay Ridge to Coney Island; all area south and west of 15th Street and Coney Island Avenue.

APRIL 17, 1916—Flatbush, Flatlands, East New York; all area east of Coney Island Avenue and south of Malbone Street, East New York Avenue and Borough Line.

### Borough of The Bronx.

APRIL 3, 1916—West of the Bronx River.

APRIL 5, 1916—East of the Bronx River.

### Borough of Queens.

APRIL 6, 1916—Wards 1 and 2.

APRIL 13, 1916—Ward 3.

APRIL 18, 1916—Wards 4 and 5.

### Borough of Richmond.

APRIL 12, 1916.

While each hearing will be devoted particularly to the particular section above indicated, the general questions involved in the plan as a whole, or as relating to an entire Borough, will also be considered.

Dated March 21, 1916.

JOSEPH HAAG, Secretary, Municipal Building; Telephone, 4560 Worth. m21,a18

## PUBLIC SERVICE COMMISSION—FIRST DISTRICT.

No. 154 NASSAU STREET, NEW YORK CITY.

Calendar for the Week Commencing April 3, 1916.

Monday, April 3, 1916—10.30 A. M.—Room 305—Case No. 1891—The Long Island Railroad Company—"Further hearing with respect to order directing certain service on lines within First District"—Whole Commission. 10.30 A. M.—Room 305—Case No. 2074—New York Consolidated Railroad Company—C. E. Reed, Complainant—"Service between Cypress Hills and Chambers Street and station facilities at Cypress Hills and Chambers Street stations"—Whole Commission. 10.30 A. M.—Room 305—Case No. 2078—New York Consolidated Railroad Company et al—"Toilet facilities on elevated stations"—Whole Commission. 10.30 A. M.—Room 305—Case No. 2079—Interborough Rapid Transit Company et al—"Installation of drip pans under elevated structures"—Whole Commission. 10.30 A. M.—Room 305—Case No. 2081—Interborough Rapid Transit Company—"Equipment and service at 149th Street station on Third Avenue elevated line and at 149th Street station on Lenox Avenue subway line"—Whole Commission. 2.30 P. M.—Room 305—Case No. 2058—New York Railways Company—"Motive power and service on Madison Street and Avenue C lines"—Whole Commission. 2.30 P. M.—Room 305—Case No. 2062—Common Carriers, Electrical Corporations and Gas Corporations—"Regulations and requirements as to installation and use of electrical equipment"—Whole Commission. 2.30 P. M.—Room 305—Case No. 2075—New York Municipal Railway Corporation—"Application for approval of issue of \$697,500 additional capital stock"—Whole Commission. 2.30 P. M.—Room 305—Case No. 2076—Third Avenue Railway Company—"Application for approval of exercise of franchise to operate extension on Fort George Avenue, Manhattan"—Whole Commission.

Tuesday, April 4, 1916—2.30 P. M.—Room 305—Case No. 2073—The Long Island Railroad Company—"Application for consent and approval to change name of station from Ramblersville to Howard Beach"—Whole Commission.

Friday, April 7, 1916—10.30 A. M.—Room 305—Case No. 2066—Gas Corporations—"Standards for measurement of illuminating and heating power of gas"—Both Commissions.

Regular meeting of the Commission held Thursday at 11.00 A. M.

Meeting of the Committee of the Whole held Tuesday, Wednesday, Thursday and Friday at 10.30 A. M.

## MUNICIPAL CIVIL SERVICE COMMISSION.

Eligible Lists—Promulgated March 29, 1916.

Promotion to Clerk, 2nd Grade.

President Bronx.

Bureau of Buildings—

1. Alphonsus R. Adams, 4141 Third Avenue, Bronx, 74.

Department of Finance.

Executive Division—

1. Anna Landsman, 1380 Prospect Avenue, 81.97.

2. Geo. T. E. Carroll, 989 St. Johns Place, Brooklyn, 79.

3. Samuel M. Segal, 1536 St. Marks Avenue, Brooklyn, 77.75.

4. Herman E. Freund, 202 Amsterdam Avenue, 77.

5. John Caconico, 1946 First Avenue, 76.55.

6. Henry Lobou, 163 E. 75th St., 75.10.

Stock and Bond Division—

1. William A. Moriarity, 1005 Putnam Avenue, Brooklyn, 78.50.

2. Francis M. Sheehan, 335 E. 64th St., 77.45.

Auditing Bureau—General Administration Division—

1. Frank X. Kiley, 541 E. 167th St., 72.64.

Auditing Bureau—Receipts—

1. Thos. F. C. Young, 585 Westchester Avenue, 81.60.

Auditing Bureau—Division of Auditors and Examiners—

1. Andrew J. Spindler, 104A Linden St., Brooklyn, 77.90.

Auditing Bureau—Division of Refunds—

1. Louis W. Frankel, 1444 Boston Road, 80.35.

Auditing Bureau—Inspections—

1. Bernard Harrison, 1880 Belmont Avenue, 81.70.

2. Wm. J. Hefferman, 46 Strong Place, Brooklyn, 79.55.

3. Wm. Dowd, 2105 Amsterdam Avenue, 76.35.

Auditing Bureau—Central Payroll Division—

1. Harry W. Christopher, 23 Dean St., Brooklyn, 81.

Bureau for the Collection of Assessments and Arrears, Manhattan—

1. Edw. E. O'Connell, 2516 Madison St., Brooklyn, 78.55.

Bureau for the Collection of Assessments and Arrears, Brooklyn—

1. Michael J. O'Brien, 5222 4th Avenue, Brooklyn, 79.

Bureau for the Collection of City Revenue and Markets—

1. John M. Stein, 175 40th St., Corona, L. I., 77.85.

Bureau for the Collection of Taxes, Brooklyn—

1. Frederick F. Somers, 132 Crystal St., Brooklyn, 78.05.

Bureau for the Collection of Taxes, Richmond—

1. Jacob L. Behrman, 735 New Jersey Avenue, Brooklyn, 81.16.

Bureau for the Collection of Taxes, Queens—

1. Henry Sakol, 18 West 118th St., 76.08.

Office of the City Paymaster—

1. Israel Levine, 306 Madison St., 80.59.

2. Francis M. Matthews, 1282 Prospect Place, Brooklyn, 80.35.

3. Benjamin Minkowitz, 260 Avenue B, 79.40.

4. Louis Cohen, 120 S. 1st St., Brooklyn, 78.25.

Bureau of Municipal Investigation and Statistics—

1. William Kramer, 179 Nassau Avenue, Brooklyn, 80.20.

Bellevue and Allied Hospitals.

1. Walter J. Hanley, 517 West 150th St., 81.75.

2. Thomas J. Cavanaugh, 236 E. 78th St., 80.

3. Martin E. Coyle, 521 11th St., Brooklyn, 77.25.

Board of Water Supply.

Administration Bureau—

1. James F. Ryan, 94 Coffey St., Brooklyn, 81.45.

2. Ludwig M. Cohen, 1698 Madison Avenue, 78.58.

3. Henry G. A. Wachtman, 180 Kingsland Avenue, Corona, L. I., 76.35.

Engineering Bureau, City Aqueduct Department—

1. August L. Ihlefeld, 366 East 156th St., Bronx, 80.25.

2. Ramon J. Kelly, 437 8th St., Brooklyn, 79.10.

Engineering Bureau, Headquarters Department, Inspection Division—

1. David Gottlieb, 163 East 110th St., 80.



## Board of Estimate and Apportionment.

## Bureau of Standards—

1. John J. Marquart, 14 Mt. Hope Place, 80.40.
2. Frank Basta, 322 Woodland Avenue, Woodhaven, L. I., 75.54.

## Office of the Secretary—

1. James F. Nesbitt, 452 E. 139th St., 81.75.
2. Daniel J. Diamond, 543 E. 169th St., 78.50.
3. John J. Horan, 335 E. 89th St., 76.62.

## Committee on City Plan—

1. Morris Weisman, 2432 7th Avenue, 81.55.  
Police Department.
1. Charles J. Maisch, 734 Cauldwell Avenue, 84.63.
2. John H. Quinlan, 1041 Tinton Avenue, 81.85.
3. Francis J. Moynahan, 141 Patchen Avenue, Brooklyn, 80.70.  
*Promotion to Inspector of Repairs and Supplies, Second Grade.*  
Department of Finance.

## Auditing Bureau, Inspections—

1. Daniel J. Donovan, 272 West 119th St., 85.55.
2. George C. Gilsey, 150 E. 54th St., 77.96.

## DEPARTMENT OF FINANCE.

WARRANTS MADE READY FOR PAYMENT IN DEPARTMENT OF FINANCE  
SATURDAY, APRIL 1, 1916.

Below is a statement of warrants made ready for payment on the above date, showing therein the Department of Finance voucher number, the dates of the invoices or the registered number of the contract, the date the voucher was filed in the Department of Finance, the name of the payee and the amount of the warrant.

Where two or more bills are embraced in the warrant, the dates of the earliest and latest are given, excepting that, when such payments are made under a contract, the registered number of the contract is shown in the place of the second invoice date.

Where the word "final" is shown after the name of the payee, payment will not be made until thirty days after the completion and acceptance of the work, but all of the other warrants mentioned will be forwarded through the mail unless some reason exists why payment is to be made in person, in which event written notice will be promptly given to the claimant.

In making a written or verbal inquiry at this office for any of the above mentioned warrants, it is requested that reference be made by the Department of Finance voucher number.

WILLIAM A. PRENDERGAST, Comptroller.

Finance Voucher No.	Invoice Dates or Contract Number.	Received in Department of Finance.	Name of Payee.	Amount.
<b>Board of Aldermen.</b>				
53708	1-27-16	1-29-16	John Manning	\$10 38
<b>Commissioner of Accounts.</b>				
3786		3-18-16	Mary L. Rusk	\$141 00
<b>Armory Board.</b>				
52928	2- 8-16	3-24-16	Benj. E. Weeks	\$21 00
52932	1-27-16	3-24-16	Wilkinson Bros. & Co.	14 41
52937	2-29-16	3-24-16	Charles F. Hubbs & Co.	11 70
52943	2-10-16	3-24-16	W. E. Pruden Hardware Co.	11 25
52944	3- 2-16	3-24-16	Cavanagh Bros. & Co.	4 86
52945	3- 2-16	3-24-16	Cavanagh Bros. & Co.	6 31
52946	2-21-16	3-24-16	Agent and Warden of Clinton Prison.	2 25
52942	2-15-16	3-24-16	A. Pearson's Sons	64 07
52941	1-27-16	3-24-16	Samuel Lewis	20 00
52940	2-29-16	3-24-16	Stanley & Patterson	13 75
52939	2-26-16	3-24-16	The Woolf Laboratory	22 50
52938	2-26-16	3-24-16	McKesson & Robbins	14 16
53830	3-13-16	3-27-16	Hoffman Corr Mfg. Co.	14 13
53829	2-21-16	3-27-16	The Woolf Laboratory	22 50
53833	2-24-16	3-27-16	Stanley & Patterson	7 20
53831	1-31-16	3-27-16	Stanley & Patterson	17 50
53841	3-14-16	3-27-16	John A. Casey Co.	10 50
53840	2- 4-16	3-27-16	William P. Young & Bros.	23 00
53838	2- 4-16	3-27-16	William P. Youngs & Bros.	24 96
53823	1- -16	3-27-16	John F. Schmadeke, Inc.	13 00
50996		3-20-16	Werner & Windolph	246 90
50997		3-20-16	Werner & Windolph	370 35
52974	3-18-15	3-24-16	Vacuna Sales Co.	15 00
<b>Department of Bridges.</b>				
52208	3-11-16	3-22-16	Levy Bros.	\$3 50
52207	2- 6-16	3-22-16	Commercial Acetylene Railway Light & Signal Co., Inc.	8 00
53039		3-24-16	Calvin I. Crocker	59 80
<b>Bellevue and Allied Hospitals.</b>				
52410	1-31-16	3-24-16	Sulzberger & Sons Co.	\$16 20
52883	2-17-16	3-24-16	James M. Shaw & Co.	16 32
52885	2-21-16	3-24-16	Hodgman Rubber Co.	15 00
52886	2-10-16	3-24-16	Bloomington Bros.	11 70
52890	1-29-16	3-24-16	Chesebro Whitman Co., Inc.	20 00
52889	1-29-16	3-24-16	G. A. Feld Co.	6 20
52910		3-24-16	Julius Fowl	58 50
52909	2-21-16	3-24-16	Nason Mfg. Co.	3 25
52403	6- 1-15. 10-28-15	3-23-16	X-Ray Tube Co., Inc.	13 80
52407	9-30-15. 11-30-15	3-25-16	Knickerbocker Ice Co.	23 88
52432	7-14-15	3-23-16	Vacuum Oil Co.	18 68
52408		3-23-16	V. Fiorentino	13 34
53306	1- 8-16	3-25-16	Meyer-Denker-Sinram Co.	12 75
51262			Jessie A. Stowers	7 08
2909		2-29-16	John C. Quinn	300 00
<b>County Court, Kings County.</b>				
53079		3-24-16	H. W. Smith	\$6 00
53075	2-29-16	3-24-16	Great Bear Spring Co.	19 80
<b>Surrogate's Court, Bronx County.</b>				
53373		3-25-16	Daniel J. Carr, Cashier.	\$9 30
<b>City Magistrates' Courts.</b>				
52577	3- 8-16	3-23-16	Frank Oliver, Chief Clerk.	\$29 00
<b>Court of Special Sessions.</b>				
53629		3-27-16	New York Telephone Co.	\$18 59
53628		3-27-16	New York Telephone Co.	60 70
50813	2-29-16	3-20-16	Remington Typewriter Co., Inc.	50 80
52817		3-23-16	Adolphus Ragan, Chief Clerk	238 02
<b>Board of City Record.</b>				
54164	3-10-16	3-28-16	Tiebel Bros.	\$2 45
54153	3-14-16	3-28-16	Clarence S. Nathan, Inc.	32 00
54161	2-26-16	3-28-16	William F. Albers	81 00
54162	3-13-16	3-28-16	J. J. Little & Ives Co.	5 00
54163	2-29-16	3-28-16	The Brooklyn Daily Eagle	7 10
54150	2-29-16	3-28-16	Tower Manufacturing & Novelty Co.	10 78
54151	2-29-16	3-28-16	The Brooklyn Daily Eagle.	3 45
54152	2-26-16	3-28-16	Tower Manufacturing & Novelty Co.	4 80
<b>Department of Correction.</b>				
52852	3- 6-16	3-24-16	Hull Grippen & Co.	\$13 50
52855	2-14-16	3-24-16	J. P. Duff Company	52 01
52857	3-13-16	3-24-16	Lippman & Co.	10 09
52859	2-29-16	3-24-16	The Angle Manufacturing Company.	9 55
52847	2-14-16. 2-21-16	3-24-16	Buck Bros.	15 60
52626	2-29-16	3-23-16	C. H. Zimmermann	16 00
52625	2-29-16	3-23-16	The Tabulating Machine Company.	58 00
52624	3- 1-16	3-23-16	Edward F. Reardon	10 00
52623	2-29-16	3-26-16	Heipershausen Bros.	4 50

Finance Voucher No.	Invoice Dates or Contract Number.	Received in Department of Finance.	Name of Payee.	Amount.
52621	2-11-16	3-23-16	Montgomery & Co., Inc.	69
52618	3- 1-16	3-23-16	Bramhall Deane Co.	8 50
52616	3- 3-16	3-23-16	The Frank Richard & Gardner Co.	14 68
52615	3- 3-16	3-23-16	E. F. Keating Company	13 80
52613	3- 4-16	3-23-16	Stumpp & Walter Co.	12 40
52609	3- 3-16	3-23-16	J. W. Buckley Rubber Co.	20 70
52604	3- 7-16	3-23-16	Bramhall Deane Co.	3 84
52598	3- 4-16	3-23-16	Bloomington Bros.	2 40
52601	3- 4-16	3-23-16	The Frank Richard & Gardner Co.	9 50
52600	3-13-16	3-23-16	James A. Miller	2 20
52596	3- 1-16	3-23-16	McMonagle & Rogers	5 40
52593	2-29-16	3-23-16	Kanouse Mountain Water Co.	3 30
52627	3- 4-16	3-23-16	Department of Correction	36 00
53049		3-24-16	Burdette G. Lewis, Commissioner.	171 25
52637	12-14-15	3-23-16	American Type Founders Co.	9 80
52638	12- 3-15	3-23-16	John U. Constant	12 40
52635	12-31-15	3-23-16	Hull Grippen & Co.	18 15
52636	11-20-15	3-23-16	Morse Chain Co.	15 00
52634	12-31-15	3-23-16	Field Force Pump Co.	2 68
51219			James McVeigh, Agent Erie R. R. Co.	19 29
<b>District Attorney, Queens County.</b>				
54606		3-28-16	William Borges	\$14 86
<b>District Attorney, Kings County.</b>				
52759		3-23-16	Sophie Zalman	\$30 00
52763	3-20-16	3-23-16	John F. Manning	93 80
<b>District Attorney, Bronx County.</b>				
51644	3- 1-16	3-21-16	Bronx Taxicab Co.	\$9 00
51647	1- 4-16. 2-28-16	3-21-16	J. Schapiro	4 02
<b>Department of Docks and Ferries.</b>				
53798	3-22-16	3-27-16	Charles Pickler	\$18 65
53798			Charles Pickler	18 65
<b>Department of Education.</b>				
51872	12-28-15	41207	Louis S. Gimbel	\$5 75
51871	12- 6-15	41635	The Macmillan Company	7 50
58104	9-20-15. 11-15-15	3-22-16	Fred'k Pearce Co.	3 25
52008	10-13-15	41679	Fred'k Pearce Co.	3 22
51863	12- 7-15	41699	Geo. T. Montgomery	28 66
52012	12-31-15	41699	Geo. T. Montgomery	55
50898		42621	Alexander Pearson	942 80
50887		42302	H. Schultz	1,575 32
50886		42308	Ziff Bros.	270 00
50885		42643	Simon E. Osserman, assignee of I. Osserman, Inc.	463 50
50885		42643	Union Roofing Co., assignee of I. Osserman, Inc.	225 00
50883		43573	Frank Tracy	235 00
50882		42756	William E. Mason	150 00
50881		42630	Joseph F. Egan	230 00
50880		42141	Rabinowitz Painting Co., Inc.	139 00
50902		39817	Sherwin Williams Co., assignee of Interboro Decorating Co.	328 00
50890		42332	Atlas Window Shades Co.	150 00
50888		42641	Wm. H. Waite	347 00
50891		40563	Philp & Paul	1,775 00
50884		42746	C. L. Dooley, Inc.	545 00
51996	11-27-15	41675	The Kny-Scheerer Co.	2 08
51917	12-19-15	41660	A. J. Nystrom & Co., Inc.	13 68
51911	7-23-15	41207	Louis S. Gimbel	68 25
51975	12-27-15	41699	Geo. T. Montgomery	1 28
52004	9-22-15	41675	The Kny-Scheerer Co.	10 40
51971	11-15-15	41241	Fred'k Pearce Co.	6 72
51970	12-27-15	41682	Parex Mfg. Co.	2 10
51956	7- 6-15	41191	Syndicate Trading Co.	1 96
51861	9-27-15	41539	Wm. P. Youngs & Bros.	1 40
51958	10-13-15	41682	Wm. McKay, assignee of Parex Mfg. Co.	32 78
51980	12- 7-15	41477	Wm. H. Sidway	16 56
51898	11-26-15	41539	Wm. P. Youngs & Bros.	32 20
51839	5-27-15	41682	Parex Mfg. Co.	13 52
54823		3-29-16	The Crowell Publishing Co.	300 00
50903		39817	Interboro Decorating Co.	32 00
50903		39817	Sherwin Williams Co., assignee of Interboro Decorating Co.	172 00
50895		43185	The A. H. Andrews Co.	358 00
50875		41332	J. Friedman	1,836 90
50901		42862	Narragansett Machine Co.	962 00
50892		43160	Leslie & Tracy, Inc.	4,036 50
50897		42498	Johnson Service Co.	526 50
50900		44165	E. Rutzler Co.	1,575 00
50876		42156	George F. Gibson Co., Inc.	1,294 47
50878		43430	E. Rutzler Co.	945 00
50893		40836	Columbia Mills, Inc., assignee of M. Evers	198 00
50877		41870	John J. Kenney Co.	1,363 50
54174		3-28-16	R. M. Bingham, Examiner	78 75
<b>Fire Department.</b>				
53232		36959	Wm. J. Olvany	39 74
54171	3-13-16	3-28-16	Charles S. Demarest, Chief.	1 00
54173	3-20-16	3-28-16	Charles E. Field, Captain.	10 95
52914	3-21-16	3-24-16	Robert Adamson, Fire Commissioner.	9 75
<b>Department of Health.</b>				
51694	11- 1-15	3-21-16	Matthew Bender & Company, Inc.	1 00
51696	12-27-15	3-21-16	The Dentists' Supply Company.	1 13
52702	2-29-16	3-23-16	A. Silz, Inc.	67 12
51677	2-16-16	3-21-16	Standard Oil Co. of New York.	2 65
53751		3-27-16	The Orange County Telephone Co.	33 90
51662	2-17-16	3-21-16	E. Leitz	1 00
51087	2-28-16	3-20-16	Alex. R. McEwan	100 00
51026	12-31-15	3-20-16	Bogert & Hopper	290 00
<b>Law Department.</b>				
53381		3-25-16	Lamar Hardy, Corporation Counsel.	200 00
52543	2-29-16	3-23-16	New York Multi-Color Copying Co.	11 65
52544	2-29-16	3-23-16	A. Rudolph	13 01
52546	2-17-16. 3-17-16	3-23-16	M. B. Brown Printing & Binding Co.	38 25
52545	2-23-16	3-23-16	E. Belcher Hyde	8 00
53901	3- 8-16	3-27-16	William J. Martin	50 00
<b>Miscellaneous.</b>				
50802			James Maguire	\$19 50
53472			Weil & Mayer	500 00
53657			Frank D. Creamer, as Administrator with the Will Annexed of the Estate of Frank D. Creamer, Deceased.	1,562 50
51165		3-20-16	Becky Shore	7,500 00
53539			Saul Katz	81 00
53538			John V. Gannon	180 00
53537			Percy L. De Nyse and Rulif V. N. De Nyse	150 00
53536			First Congregational Church of Morristania	200 00
53535			Henry S. Clark	500 00



Finance Voucher No.	Invoice Dates or Contract Number.	Received in Depart- ment of Finance.	Name of Payee.	Amount.	Finance Voucher No.	Invoice Dates or Contract Number.	Received in Depart- ment of Finance.	Name of Payee.	Amount.
53534			C. Henry Offerman, or Theodore Offerman, as Attorneys in Fact for C. Henry Offerman, Lena Maria Rasch, Anna C. Schmidt, John Offerman and Theodore Offerman .....	1,462 50	51335	43842	3-20-16	Newman and Carey Subway Construction Co., Inc., assignee of Newman & Carey .....	918 32
53533			Julia Schaefer and Jacob F. Schaefer .....	270 00	51341	40466	3-20-16	Rapid Transit Subway Construction Co. ....	1,000 00
53532			Jeremiah W. Kennedy .....	75 00	51314	40466	3-20-16	Rapid Transit Subway Const. Co. ....	6,223 45
53531			Mrs. Mary Smith .....	75 00	51309	40322	3-20-16	Flinn, O'Rourke Company, Ins., assignee of Booth and Flinn, Ltd. ....	35,396 55
53530			Mrs. Celia Paschkes .....	105 00	51327	40318	3-20-16	The Underpinning and Foundation Co. ....	9,000 00
53529			Church of St. Peter and St. Paul R. C. ....	3,000 00	51330	38423	3-20-16	Degnon Contracting Company .....	1,974 60
53528			Alice A. Chadwick .....	375 00	51293	43354	3-20-16	Bethlehem Steel Products Co. ....	24,804 00
53577			Mary Looney .....	75 00	51340	40105	3-20-16	Rapid Transit Subway Construction Co. ....	600 00
53576			Edward H. Johnson and Francis B. Sanford, as Executors of the Estate of S. W. Johnson, Deceased .....	100 00	51313	40105	3-20-16	Rapid Transit Subway Construction Company .....	3,201 20
53575			St. Anselm's Church .....	1,187 50	51319	43683	3-20-16	Dock Contractor Company .....	889 46
53574			The Chauncey Real Estate Company, Lim as Agent for the Brooklyn Daily Eagle .....	195 00	51332	40608	3-20-16	Flinn-O'Rourke Company, Inc. ....	41,518 89
55028			Helen M. Callahan .....	69 30	51333	40608	3-20-16	Flinn-O'Rourke Company, Inc. ....	77,106 51
55030			Michael M. Bergman .....	24 17	51295	43454	3-20-16	Manganese Steel Rail Company .....	1,973 41
55029			Charlotte C. Finn .....	1 50	51294	43454	3-20-16	Manganese Steel Rail Company .....	5,920 25
53787			<b>The Mayoralty.</b> Fred H. Tighe .....	\$38 55	51302	43647	3-20-16	American Iron & Steel Mfg. Co. ....	673 16
52520	44322		<b>New York Public Library.</b> New York Public Library .....	\$286 89	51303	43647	3-20-16	American Iron & Steel Mfg. Co. ....	224 38
52562	1-31-16		<b>Bronx Parkway Commission.</b> H. K. Brewer & Co. ....	\$18 00	51306	43651	3-20-16	L. D. Rockwell .....	159 49
52549	1-26-16		The Tribune Association .....	12 00	51307	43651	3-20-16	L. D. Rockwell .....	53 16
51179	1-31-16	42968	Thos. W. Wood's Sons, Inc. ....	761 25	51300	43353	3-20-16	The Rail Joint Company .....	5,804 56
51225	1-14-16.	1-24-16	Arthur C. Jacobson & Sons .....	308 47	51301	43353	3-20-16	The Rail Joint Company .....	1,934 86
51187	2-29-16		Nathan Strauss, Inc. ....	363 56	51291	34604	3-20-16	The Degnon Contracting Co. ....	781 06
51177	3- 3-16.	40607	W. H. Smith Heating Co. ....	100 00	51317	43270	3-20-16	Inter-Continental Construction Corporation .....	1,198 89
51181	12-31-15		Knickerbocker Supply Co. ....	178 26	51334	43508	3-20-16	Rodgers and Hagerty, Inc. ....	37,850 55
51191			Thatford & Ackerman .....	351 25	51324	43653	3-20-16	Charles Meads & Company .....	11,801 70
51202	3-10-16		The Studebaker Corp. of America .....	135 00	51324	43653	3-20-16	Charles Meads Company .....	11,801 70
51205	3-10-16		A. H. Hews & Co., Inc. ....	154 85	51321	43865	3-20-16	Murphy Bros. ....	1,948 05
51216	3- 3-16.	3- 6-16	Johnson Brothers .....	103 11	51318	39323	3-20-16	United States Realty and Improvement Company .....	1,521 21
51221	2-29-16		Bayside Sash & Door Company .....	125 02	51321	43865	3-20-16	Murphy Bros. ....	1,948 05
51182	3- 3-16		C. W. Keenan .....	49 51	51315	39001	3-20-16	The Degnon Contracting Co. ....	2,460 03
54613			New York Zoological Society, Percy R. Pyne, Treasurer .....	81 52	51292	37288	3-20-16	E. E. Smith Contracting Company .....	2,000 00
54631			James W. Murphy .....	9 00	51326	37288	3-20-16	E. E. Smith Contracting Company .....	10,597 96
54629			Eugene D. Lambert .....	9 00	51308	34923	3-20-16	Frederick L. Cranford, Inc., assignee of Frederick L. Cranford .....	3,164 35
54626			Chas. H. Hewey .....	9 00	51331	38422	3-20-16	The Degnon Contracting Company .....	1,753 82
54630			Theodore Weisberg .....	24 00	51289	38425	3-20-16	United States Realty and Improvement Co., assignee of Canavan Brothers Company .....	1,192 04
54628			John L. Bosch .....	29 00	51338	38945	3-20-16	Rapid Transit Subway Construction Co. ....	65 93
54627			Joseph F. Deisler .....	18 00	51337	38945	3-20-16	Rapid Transit Subway Construction Company .....	862 86
52981	3-17-16		<b>Police Department.</b> Thomas Lenane & Co. ....	\$2 01	51325	34744	3-20-16	Richard Carvel Company, Inc., assignee of Lytleton Fox, as trustee in bankruptcy of John F. Stevens Construction Co. ....	32,613 44
52982			Fulton Blue Print Co. ....	4 35	51299	43679	3-20-16	Herbert W. Lockwood .....	473 43
52987	3- 4-16		The Yale & Towne Mfg. Co. ....	6 82	51298	43679	3-20-16	Herbert W. Lockwood .....	1,420 27
54332			Police Pension Fund, Arthur Woods, Commissioner, Treasurer and Trustee. ....	500,000 00	51305	43680	3-20-16	Herbert W. Lockwood .....	814 94
52231			<b>President of the Borough of Manhattan.</b> Shaw, Walker Co. ....	\$8 63	51304	43680	3-20-16	Herbert W. Lockwood .....	2,444 81
50962	2- 4-16.	2-16-16	Pacific Lamp Co., Inc. ....	548 17	51297	43677	3-20-16	Herbert W. Lockwood .....	75 81
50947	2-10-16		Geo. B. Marx .....	272 72	51296	43677	3-20-16	Herbert W. Lockwood .....	227 45
50942	11- 4-15.	12- 5-15	George C. Lavery & Co., Inc. ....	267 63	51316		3-20-16	Frederick L. Cranford, Inc. ....	19,683 01
50978	3- 2-16		Tedeschi & Tedeschi .....	200 00	51329	39492	3-20-16	Cranford Co. ....	13,011 48
50982	1-13-16.	2-18-16	Sibley, Pitman Electric Corporation ..	109 91	51328	39492	3-20-16	Cranford Co. ....	26,022 97
50948	2-16-16		American Mason Safety Tread Co. ....	101 25	52465	3- 3-16		<b>Department of Public Charities.</b> H. T. Dakin .....	\$23 04
50981			The Dime Savings Bank of Brooklyn ..	290 00	52458	2-26-16		Owen M. Dawson .....	3 06
50957	2-24-16		Sibley, Pitman Electric Corporation ..	236 25	52460	3- 1-16		C. H. & E. S. Goldberg .....	07
50967	2-23-16		William Hunrath .....	132 75	52461	3- 2-16		James S. Barron & Co. ....	2 55
50969	2-20-16		Nason Manufacturing Co. ....	130 98	52459	2-26-16		Jaburg Bros. ....	1 00
50968	2-29-16		William H. King & Co., Inc. ....	202 50	52453	2-28-16		Tower Mfg. & Novelty Co. ....	2 80
50937	1- 8-16.	2- 4-16	Keuffel & Esser Co. ....	132 39	52454	2-10-16		Patterson Bros. ....	9 15
50983	2-29-16		The Will & Baumer Co. ....	5 00	52451	2-24-16		Milton Bradley Co. ....	1 20
50879			<b>President of the Borough of The Bronx.</b> Joseph L. Sigretto & Co. ....	\$7,282 59	52470	2-28-16		Gough & Horn .....	1 25
53172	3-11-16		<b>President of the Borough of Brooklyn.</b> Gowanus Kindling Wood Works .....	\$4 75	52435			Charles B. Meyers .....	37 50
53174	3- 9-16		Cavanagh Bros. & Co. ....	22 00	50795	1-21-16		E. Machlett & Son .....	250 00
53176	3- 3-16		Alden S. Swan & Co. ....	9 00	50782	1-11-16.	1-25-16	The Kny-Scheerer Co. ....	236 47
53177	2-27-16		Western Electric Co. ....	24 00	50778	1-12-16.	1-28-16	James A. Webb & Son .....	1,074 98
53179	3- 8-16		Combination Ladder Co. & Rhode Island Coupling Co. ....	8 00	50775	1-13-16.	1-20-16	E. R. Squibb & Sons .....	384 57
53182	3-10-16		De Grauw, Aymar & Co. ....	4 94	50776			Standard Oxygen Co. ....	169 35
53189	3-18-16		Albro J. Newton .....	11 10	52573	3-21-16		Joseph F. McCarthy .....	20 05
53190	3-17-16		Rensselaer Valve Co. ....	3 50	51384	12-31-15.	3- 2-16	The Fairbanks Co. ....	43 20
53206	3- 8-16		Alfred W. Hall .....	5 00	53660			<b>Sheriff, Kings County.</b> New York Telephone Co. ....	\$85 38
53184	3- 4-16		B. Hafker .....	4 09	54601			<b>Sheriff, Bronx County.</b> Daniel A. Draddy .....	\$5 05
51139		43841	Stephen W. Dodge .....	191 03	53931			<b>Department of Street Cleaning.</b> John J. O'Brien, Chief Clerk .....	\$68 83
53883	12-29-15		<b>President of the Borough of Queens.</b> W. Scarborough .....	\$3 90	53932			John J. O'Brien, Chief Clerk .....	58 28
53888	3- 8-16		The Long Island Hardware Co. ....	1 00	53933			John J. O'Brien, Chief Clerk .....	34 79
53890			The Banks Law Publishing Co. ....	17 00	50826			Chas. I. Rosenblum Co. ....	137 08
53891	1-27-16		Cavanagh Bros. & Co. ....	10 50	50824	3- 6-16		Fred Schneider .....	614 69
53882	3- 7-16		Hyatt & Wood .....	35 00	50818	2-22-16.	2-28-16	Cornell Steamboat Co. ....	20 00
51777	2-29-16		Crescent Garage .....	40 00	50819	1-21-16.	2-11-16	Department of Correction .....	3,000 00
51411			Elisa Wagner .....	1 91	53930			John J. O'Brien, Chief Clerk .....	30 25
50872	3-10-16		Burroughs Adding Machine Co. ....	529 20	53929			John J. O'Brien, Chief Clerk .....	189 75
53850	2-29-16		<b>President of the Borough of Richmond.</b> Frank Weber .....	\$2 35	53870			<b>Tenement House Department.</b> New York Telephone Co. ....	\$39 48
53849	2-29-16		James Goold .....	13 85	53873			William H. Abbott, First. Dep. Commr. ....	14 25
53853	3- 1-16		Schutte Brothers .....	7 50	51101	2-15-16		<b>Board of Water Supply.</b> Consolidated Engine Stop Co., Inc. ....	\$810 00
53852	2-29-16		James Goold .....	9 45	51113	2-18-16		L. Katzenstein & Co. ....	994 00
53854	2-29-16		Staten Island Shipbuilding Co. ....	8 13	51093		43053	Guarantee Construction Co. ....	1,302 30
53855	2-29-16		Staten Island Shipbuilding Co. ....	25 00	51097		43052	Charles Meads & Co. ....	965 66
53857	3-11-16		Chas. E. Griffith's Sons .....	7 25	51094		42111	New York Telephone Co. ....	383 33
53851	2-29-11		Taylor Instrument Companies .....	37 50	51092		23716	Bradley Contracting Co. ....	355 35
52306	1- 3-16		Joseph Johnson's Sons .....	37 50			43469	Frederick N. Lewis .....	3,543 10
51322		37597	<b>Public Service Commission.</b> Dock Contractor Company .....	10,875 64	52176	1-19-16.	2- 2-16	<b>Department of Water Supply, Gas and Electricity.</b> Buick Motor Co. ....	\$96 72
51310		40316	United States Realty and Improvement Company .....	60,261 08	53951			The Receiver of Taxes .....	14 15
51323		40386	The Degnon Contracting Company .....	18,614 07	53684			Peter A. Abeles, Bookkeeper .....	1 00
51336		40976	Smith Hauser and Mac Isaac, Inc. ....	33,637 67	53683	3- 9-16		Henry E. Sholl, Clerk .....	5 00
51339		40383	Rapid Transit Subway Construction Company .....	16,851 29	53682			Joseph Honey, Inspector .....	58 60
51339		40383	Rapid Transit Subway Construction Company .....	16,851 29	53952			Edmund Lowassy .....	2 30
51320		40522	Station Construction Company, Inc. ....	838 62	53122	2-18-16		T. E. Conklin & Co. ....	8 18
51290		40885	Rapid Transit Subway Construction Company .....	30,728 31	53123	2- 2-16		Corbett & Co. ....	15 00
51312		40315	Cranford Company .....	8,680 58	53124	3-25-16		Rensselaer Valve Co. ....	12 40
51311		40315	Cranford Company .....	8,680 58	53126	2-19-16		Daniel J. Haggerty .....	27 50
					53128	2-24-16		Wells, Fargo & Co. Express .....	1 02
					53691	12-13-15		Hays & Randolph Co. ....	65 00
					52178	4-26-15.	9- 3-15	Detroit Cadillac Motor Car Co. ....	18 95
					50856			William Briggs .....	112 50
					52052			Samuel Van Wickler .....	112 50



### VOUCHERS RECEIVED IN DEPARTMENT OF FINANCE, SATURDAY, APRIL 1, 1916.

A statement is herewith submitted of all vouchers filed in the Department of Finance on this date, in which is shown the Department of Finance voucher number, the date of the invoices or the registered number of the contract, the name of the payee and the amount of the claim. Where two or more bills are embraced in one voucher the date of the earliest is given, excepting that when such vouchers are submitted under a contract the registered number of the contract is shown instead.

WILLIAM A. PRENDERGAST, Comptroller.

Invoice Finance Date Vouch- or Con- er No. tract Number.	Name of Payee.	Amount.
<b>Department of Bridges.</b>		
56344	F. J. H. Kracke.....	\$100 00
56343	44446 N. Y. Tel. Co.....	138 73
<b>Department of Correction.</b>		
56375	12- 9-15 J. F. Herbert.....	\$79 00
56376	2-29-16 John Wanamaker.....	18 00
56377	3-13-16 Ramapo Iron Works.....	133 30
56378	John Pell & Son.....	5 27
56363	3-10-16 Thos. C. Dunham.....	50 40
56364	3-20-16 Chas. H. Heinsohn.....	2 50
56365	3-17-16 Hull Grippen & Co.....	11 40
56366	3- 8-16 Rosenkranz Walter Co.....	475 00
56367	3-15-16 Washburn & Granger.....	20 00
56368	3-20-16 M. Seitelbach.....	49 50
56369	3-10-16 Wm. Langbein & Bros.....	1 75
56370	3- 8-16 Troy Steam Laundry.....	9 03
56371	3-16-16 Benj. Horton.....	106 80
56372	2-14-16 J. K. Krieg Co.....	27 24
56373	3-16-16 Montgomery & Co., Inc.....	23 85
56374	2-24-16 Peter J. Constant.....	155 27
56351	1-17-16 Standard Oil Co. of N. Y.....	79 25
56352	3- 3-16 Coles & Co.....	12 00
56353	3-11-16 Knickerbocker Supply Co.....	4 80
56354	3-13-16 Manhattan Electrical Supply Co.....	18 36
56355	2-28-16 Peter J. Constant.....	170 60
56356	3- 1-16 Smith & Boullion.....	203 00
56357	3-11-16 Wm. Elliott & Sons.....	114 81
56358	3- 1-16 Hanlon & Goodman Co.....	116 61
56359	3-18-16 Rex Harris Fire Appliance Co.....	467 10
56360	2- 7-16 Chas. G. Willoughby.....	42 28
56361	3-13-16 Thos. C. Dunham.....	5 18
56362	3-14-16 The East River Mill Lumber Co.....	35 72
<b>Board of Building Examiners.</b>		
56383	Edward V. Narton.....	4 00
56384	Timothy J. Lane.....	1 30

Invoice Finance Date Vouch- or Con- er No. tract Number.	Name of Payee.	Amount.
<b>Department of Education.</b>		
56431	Wm. A. Prendergast as Comptroller.....	\$110 63
56432	Wm. A. Prendergast as Comptroller.....	92 66
56433	Wm. A. Prendergast as Comptroller.....	10
56434	Wm. A. Prendergast as Comptroller.....	24
56435	Wm. A. Prendergast as Comptroller.....	151 12
56436	Wm. A. Prendergast as Comptroller.....	13 86
56437	Wm. A. Prendergast as Comptroller.....	40 38
56438	Wm. A. Prendergast as Comptroller.....	04
56410	41701 H. C. Hallenbeck.....	60 50
56411	43275 Chas. D. Norton Co.....	1,131 04
56412	43275 Chas. D. Norton Co.....	2,259 95
56413	42719 Burns Bros.....	788 95
56414	42719 Burns Bros.....	1,208 31
56415	42720 Bacon Coal Co.....	2,841 70
56416	42720 Bacon Coal Co.....	74 06
56417	42720 Bacon Coal Co.....	1,771 17
56418	42932 Richmond Ice Co.....	322 18
56419	44420 The J. W. Pratt Co.....	59 48
56420	Wm. A. Prendergast as Comptroller.....	16,008 35
56421	Wm. A. Prendergast as Comptroller.....	10,253 57
56422	Wm. A. Prendergast as Comptroller.....	30,398 72
56423	Wm. A. Prendergast as Comptroller.....	8,453 89
56424	Wm. A. Prendergast as Comptroller.....	2,174 61
56425	Wm. A. Prendergast as Comptroller.....	147 53
56426	Wm. A. Prendergast as Comptroller.....	688 35
56427	Wm. A. Prendergast as Comptroller.....	2 04
56428	Wm. A. Prendergast as Comptroller.....	552 39
56429	Wm. A. Prendergast as Comptroller.....	19 59
56430	Wm. A. Prendergast as Comptroller.....	33 75

Invoice Finance Date Vouch- or Con- er No. tract Number.	Name of Payee.	Amount.
<b>Miscellaneous.</b>		
56345	New York Eye & Ear Infirmary.....	\$1,448 85
56346	Church Foundation of Long Island Orphan House.....	639 64
56347	Hospital for Deformities and Joint Diseases.....	643 20
56348	Peabody Home for Aged and Indigent Women.....	220 40
56349	Roman Catholic Orphan Asylum Society, St. Josephs Female Orphan Asylum and St. Johns Home.....	9,001 57
56350	St. Agnes Hospital for Crippled and Atypical Children.....	3,021 64
56397	Nicola Danna et al.....	41 92
56398	Arthur A. Brown.....	50 00
56399	Howard F. Androvetto.....	23 02
56400	Cesarino Devoti.....	77 62
56401	Delia Barnett.....	2,925 00
56402	Chamberlain of the City of N. Y.....	585 00
56403	Henry A. Crumb.....	48 05
56404	Walter H. Bunn.....	250 00
56405	William J. Hamilton.....	230 00
56406	Patrick J. Mara.....	240 00
56407	John C. Myers.....	255 00
56408	Charles H. Georgi.....	1,295 00
56409	Michael J. Connor.....	1,295 00
56379	John H. Timmerman as City Paymaster.....	1,057 00
<b>Department of Street Cleaning.</b>		
56393	42995 Geo. D. Harris & Co.....	\$267 54
56394	17422 Edward Holland & Co.....	825 00
56395	43900 John J. O'Connor.....	1,428 63
56396	43226 Celestino De Marco.....	88,807 54
<b>Board of Water Supply.</b>		
56380	2-21-16 Kingston Daily Express.....	\$17 60
56381	2- 1-16 The Kingston Daily Leader.....	16 80
56382	3-18-16 Stillman Appellate Prtg. Co.....	85 50
<b>Department of Water Supply, Gas and Electricity.</b>		
56386	3- 1-16 Underhill, Clinch & Co.....	\$5 90
56387	3-31-16 A. F. Brombacher & Co.....	6 00
56388	1- 1-16 The Tottenville Machine Shop.....	49 50
56389	3- 1-16 Geo. H. Waters Co.....	32 00
56390	10- 4-15 Neptune Meter Co.....	8 10
56391	Belmont Packing & Rubber Co.....	35 33
56392	3- 6-16 Merchant & Evans Co.....	6 50

### MUNICIPAL CIVIL SERVICE COMMISSION.

#### Minutes of Meeting of the Municipal Civil Service Commission of New York, Held Friday, January 21, 1916, at 1:30 o'Clock P. M.

Present—Hon. Darwin R. James, Jr., and Hon. Alexander Keogh, Commissioners, Commissioner James presided.

Otto F. Mottola, Patrolman, Police Department, accompanied by his counsel, Alfred J. Talley, appeared, as directed, in connection with certain statements made by him in his application for the position of Patrolman, filed on or about Feb. 8, 1906, for which reason the Police Commissioner, in a communication dated Jan. 14, 1916, had requested that steps be taken to revoke the certificate of appointment of the said Otto F. Mottola. H. C. McClintock, Complaint Clerk of the Police Department, and George W. Hamilton, Record Clerk of the Court of General Sessions, also appeared, as directed, in connection with the matter. On motion, it was

Resolved, that certification of the name of Otto F. Mottola to the Police Commissioner from the eligible list of Patrolman on Jan. 28, 1907, be and the same hereby is revoked, such certification having been secured by the said Otto F. Mottola by fraud, in that he swore in his application for the position of Patrolman that he had never been complained of, indicted for or convicted of any violation of law, whereas the facts are, as shown by concession of counsel at the hearing of Mottola on this date, that he pleaded guilty to grand larceny in the Court of General Sessions after an indictment had been returned against him by the Grand Jury, and for the further reason that such certification was of no valid force, as the law specifies that no person shall be appointed to the position of Patrolman in the Police Department who has been convicted of a felony, and on the further ground that the appointment of said Otto F. Mottola was in violation of section 284 of the Charter; and

Resolved, that the name of Otto F. Mottola of 549 52nd Street, Brooklyn, be and the same hereby is placed upon the list of persons disqualified for employment in the City service.

Dr. Henry Moskowitz, President of the Commission, then appeared and presided at the meeting.

The Commission took up the matter of changes of titles, transfers and reinstatements in cases where the declaration sheets could not be compared with the applications on file in the Criminal Courts Building. The Secretary was instructed to pass the payrolls of the persons affected for services rendered up to Feb. 15, 1916.

A report dated Jan. 19 was presented from Drs. W. L. Russell and Joseph A. Kene, Medical Examiners, relative to the re-examination of John K. Fuchs, a candidate for the position of Patrolman. On motion, it was

Resolved, that the disqualification appearing against the name of John K. Fuchs of 111 George Street, Evergreen, L. I., on the eligible list of Patrolman be and the same hereby is removed.

The Commission considered a communication dated Jan. 17, 1916, from the Corporation Counsel in response to its request for advice as to the course it should follow in the matter of the request of one Joseph W. McGrath, who was appointed to the position of Bookkeeper, Second Grade, from the eligible list of Bookkeeper, Third grade, on Jan. 6, 1915, that his name be restored to the eligible list for certification for the position of Bookkeeper, Third Grade. The request of the said Joseph W. McGrath was granted, and the Commission ruled that the name of any person certified from an eligible list for appointment to a different position or to a position of a lower grade than that for which he was examined shall remain on such list, this ruling to affect all certifications now pending, as well as all cases in future.

The Commission then adjourned, to meet Wednesday, Jan. 26, 1916, at 10:30 o'clock a. m.

ROBERT W. BELCHER, Secretary.

#### Minutes of Meeting of the Municipal Civil Service Commission of New York, Held Wednesday, January 26, 1916, at 10:30 o'Clock A. M.

Present—Dr. Henry Moskowitz, President, and Hon. Darwin R. James, Jr., Commissioner. The President presided.

A public hearing was had on the proposed amendment of the classification of positions in the Non-competitive Class, under the heading "Positions in the Department of Health, at compensations not exceeding the amounts set forth below," by striking therefrom, under the subheading "Hospitals for Contagious Diseases in New York City (with maintenance)," the following: Hospital Physician, \$1,800 per annum; Nurse, \$1,200 per annum; Orderly, \$780 per annum; and substituting therefor the

following: Hospital Physician, \$2,400 per annum; Nurse, \$1,320 per annum; Orderly, \$840 per annum. Dr. Robert J. Wilson, Director of Hospitals, Department of Health, appeared in favor of the proposed amendment. George T. Keyes, Secretary of the Civil Service Reform Association, opposed the same. Robert Moses of the Bureau of Municipal Research also addressed the Commission. There were no other appearances and the Chair declared the hearing closed.

A public hearing was had on the proposed amendment of the classification of positions in the Non-competitive Class of the Department of Health under the subheading "Hospitals for Contagious Diseases in New York City (with maintenance)," by changing the line "Automobile Engineman (with maintenance), \$900 per annum," to read "Automobile Engineman (Ambulance), \$960 per annum." Dr. Robert J. Wilson, Director of Hospitals, Department of Health, appeared in favor of the proposed amendment. George T. Keyes, Secretary of the Civil Service Reform Association, opposed the same. There were no other appearances, and the Chair declared the hearing closed.

A public hearing was had on the proposed amendment of the Non-competitive Class for the Department of Health, under the subheading "Tuberculosis Sanatorium, Otisville, N. Y. (without maintenance)," the lines: Laborer, \$1,020 per annum; Plumber, \$900 per annum; and substituting therefor the following: Laborer, \$1,200 per annum; Plumber, \$1,020 per annum. Dr. Robert J. Wilson, Director of Hospitals of the Department of Health, appeared in favor of the proposed amendment. George T. Keyes, Secretary of the Civil Service Reform Association, opposed the same. There were no other appearances, and the Chair declared the hearing closed.

A public hearing was had on the proposed amendment of the classification of positions in the Non-competitive Class, under the heading "Positions in the Department of Public Charities, at compensations not exceeding the amounts set forth below (with maintenance)," by including therein the following: Physician, \$1,500 per annum; Admitting Physician, \$1,020 per annum; and by striking therefrom, under the subheading "Sea View Hospital (with maintenance)," the line "Resident Physician, \$1,200 per annum," and substituting therefor "Physician, \$1,500 per annum." Henry C. Wright, First Deputy Commissioner of the Department of Public Charities, appeared in favor of the proposed amendment. George T. Keyes, Secretary of the Civil Service Reform Association, appeared in opposition. There were no other appearances and the Chair declared the hearing closed.

The Commission then went into regular session.

On motion, the proposed amendment of the classification of positions in the Non-competitive Class for the Department of Health relative to the positions of Hospital Physician, Nurse and Orderly in Hospitals for Contagious Diseases was laid over.

On motion, it was

Resolved, That the classification of positions in the Non-competitive Class, under the heading "Positions in the Department of Health, at compensations not exceeding the amounts set forth below," be and the same hereby is amended by changing the line "Automobile Engineman (Ambulance), \$900 per annum, under the subheading "Hospitals for Contagious Diseases in New York City (with maintenance)," to read "Automobile Engineman (Ambulance), \$960 per annum."

On motion, it was

Resolved, That the classification of positions in the Non-competitive Class, under the heading "Positions in the Department of Health, at compensations not exceeding the amounts set forth below," be and the same hereby is amended by changing the lines: "Laborer, \$1,020 per annum; Plumber, \$900 per annum;" under the subheading "Tuberculosis Sanatorium, Otisville, N. Y. (Without Maintenance)," to read as follows: "Laborer, \$1,200 per annum; Plumber, \$1,020 per annum."

On motion, the matter of the proposed amendment of the Non-competitive Class for the Department of Public Charities by including therein the position of Admitting Physician at \$1,020 per annum, and Physician, at \$1,500 per annum, was denied, and it was

Resolved, That the classification of positions in the Non-competitive Class, under the heading "Positions in the Department of Public Charities, at compensations not exceeding the amounts set forth below," be and the same hereby is amended by striking therefrom the line "Resident Physician, \$1,200 per annum," appearing under the subheading "Sea View Hospital (With Maintenance)," and substituting therefor the following: "Physician, \$1,500 per annum."

John Timlin, Jr., Superintendent of Public Buildings and Offices, Richmond, appeared in connection with the application of the President, Borough of Richmond, for authority to continue the employment of Richard Reddy as Expert Plumber for an additional period of one hundred days under clause 6 of Rule XII. The matter was referred to Examiner Shaughnessy for a report.



Daniel Moynahan, Collector of Assessments and Arrears, Department of Finance, appeared in connection with his request for authority to continue the services of the following named Temporary Clerks for an additional period of three months under clause 1 of Rule XII: Charles F. Ettlin, Clarence R. Meade, Adolph Simendinger, Sadie A. Bryan, David D. Davis, C. L. Fromkess, Thomas F. Mohan, Edward J. Dailey, Francis Israel, John V. O'Connor, Benjamin A. Sheldon, William J. Casey, Susan Ellis, Benjamin Markofsky, Thomas A. Tully, Peter A. O'Toole. The request was granted.

The following resolutions were adopted after a hearing of each of the candidates named therein:

Resolved, That the name of Conrad Wenz of 1727 First Ave., New York City, be and the same hereby is removed from the eligible list of Driver under the provisions of clause 14 of Rule VII (physical disability).

Resolved, That the name of Paul Cohen of 124 South Third St., Brooklyn, be and the same hereby is removed from the eligible list of Temporary Clerk under the provisions of clause 14 of Rule VII and placed upon the list of persons disqualified for employment in the City Service.

Resolved, That the disqualification appearing against the following named candidates on the eligible list of Patrolman be and the same hereby is removed: Martin Walsh, 32 Clarkson Street, New York City; Alexander J. Crozier, Jr., 1357 Vyse Ave., New York City.

Resolved, That the disqualification appearing against the name of Arthur K. L. Hock, of 563 Barbey Street, Brooklyn, on the eligible list of Instructor of Industry, (plumbing and steamfitting), be and the same hereby is removed.

Resolved, That the name of James Kretz, of 462 West 51st Street, New York City, be and the same hereby is removed from the eligible list of Patrolman under the provisions of clause 14 of Rule VII, and placed upon the list of persons disqualified for employment in the City service.

The following named candidates for the position of Patrolman appeared, as directed, and their cases were laid over: William Lutz, 1089 Park Avenue, New York City; Darby T. A. Dent, 1061 Lexington Avenue, New York City.

Edgar McCabe, Summit Street, Jamaica South, L. I., a candidate for the position of Process Server, appeared, as directed, accompanied by his counsel, Robert H. Haskell. On motion, it was

Resolved, That the disqualification appearing against the name of Edgar McCabe, of Summit Street, Jamaica South, L. I., on the eligible list of Process Server, be and the same hereby is removed.

Ernest L. Korb, Jr., a candidate for the position of Patrolman, appeared in connection with the spelling of his name, which had been certified to the Police Commissioner as "Ernst." The Secretary was instructed to correct the records to show the candidate's name as "Ernest."

The action of the Secretary in summoning David Schruder, a candidate for the position of Driver, and Elias Pechman, Abraham Klotz and Rocco Centrone, candidates for the position of Sweeper, after consideration of a report dated Jan. 21, from the Application Clerk to the effect that they had failed in medical re-examinations for the respective positions, was approved. In this connection, the Commission also considered the case of Salvatore Cicileo, who had passed the medical re-examination for the position of Driver. Elias Pechman appeared, as directed. Messrs. Schruder, Klotz and Centrone failed to appear. The Secretary was instructed to recertify the name of Salvatore Cicileo to the Commissioner of Street Cleaning; and, on motion, it was

Resolved, That the following names be and the same hereby are removed from the eligible lists specified, under the provisions of clause 14 of Rule VII (Physical disability): David Schruder, 84 Cannon St., New York City, Driver; Elias Pechman, 231 East 13th St., New York City; Abraham Klotz, 318 East 3rd St., New York City; Rocco Centrone, 302 East 11th St., New York City, Sweepers.

The action of the Secretary in summoning Patrick Doherty, of 176 West 95th St., New York City, before the Commission to show cause why certification of his name from the eligible list of Driver should not be revoked, was approved. In this connection the Commission considered a report from the Record Clerk dated Jan. 9. The candidate appeared, as directed, and the matter was laid over.

Thomas W. A. Ferguson, of 334 E. 125th St., New York City, a candidate for the position of Temporary Clerk, appeared, as directed. In this connection, the Commission considered a report from the Examiner in Charge of the Bureau of Investigation dated Jan. 18. On motion, it was

Resolved, That the name of Thomas W. A. Ferguson, of 334 E. 125th St., New York City, be and the same hereby is removed from the eligible list of Temporary Clerk under the provisions of clause 14 of Rule VII, and placed upon the list of persons disqualified for employment in the City service.

John S. Donley, of 511 W. 168th St., New York City, a candidate for the position of Temporary Clerk, and John Kaletchitz, of 419 E. 76th St., New York City, a candidate for the position of Patrolman, failed to appear, as directed, and the Secretary was instructed to continue the disqualification appearing against their names on the respective eligible lists.

Benjamin E. Lee, of 28 North Way Ave., Corona, L. I., a candidate on the eligible list of Patrolman, failed to appear, as directed. On motion, it was

Resolved, That the name of Benjamin E. Lee, of 28 North Way Ave., Corona, L. I., be and the same hereby is removed from the eligible list of Patrolman under the provisions of clause 14 of Rule VII, and placed upon the list of persons disqualified for employment in the City service.

Salvatore Menicci, of 6505 14th Ave., Brooklyn, a candidate on the eligible list of Patrolman, appeared, as directed. The Secretary was instructed to summon the candidate to appear again at the next regular meeting of the Commission.

Upon the recommendation of the Committee on Transfers, the following transfers were approved:

Mary B. Bannon and Laura A. Ralph, Typewriting Copyists at \$600 per annum, from Department of Public Charities to Fire Department; Eleanor E. Desmond, Typewriting Copyist at \$750 per annum, from Tenement House Department to Fire Department; Frank Dedy, Charles Fey, John Gurrin, Jeremiah Haggerty, Edward Wheeler, Laborers, from Department of Docks and Ferries to Office of President, Borough of Manhattan; Harry A. Hertel, Clerk, from the Bureau of Buildings, Manhattan, at \$360 per annum to the Office of the President, Borough of Manhattan, at \$480 per annum; John Keenahan and John Cody, Laborers, from Department of Docks and Ferries to Department of Street Cleaning; Michael F. Carmody and George W. Bradford, from Sergeant on Aqueduct at \$1,350 per annum, Board of Water Supply, to Prison Keeper at \$900 per annum, Department of Correction; Thomas H. Dibben, from Jaintor-Engineer at \$6,599 per annum, to Assistant Supervisor of Janitors at \$2,500 per annum, Department of Education (retransfer).

Upon the recommendation of the Committee on Transfers, the following transfers were disapproved:

Thomas S. Lynch, James F. Creighton and John R. Ryan from Watchman at \$600 per annum to Attendant at \$780 per annum, office of the President, Borough of Manhattan, they being ineligible for such increase in salary under the provisions of clause 4 of Rule XI, in that they had not served one year in permanent positions as Watchmen. Charles A. O'Neill, Laborer, from Department of Parks, Bronx, to Fire Department, Manhattan, there being in existence a Preferred List of Laborer for the Borough of Manhattan.

Upon the recommendation of the Committee on Reinstatements the reinstatement of William H. Meyer, Gardener in the Department of Parks, Queens, was approved.

On the recommendation of the Committee on Special and Temporary Appointments, the following appointments were approved in accordance with the requests of the several departments on the dates specified:

Jan. 17—Mary Caulfield, Cottage Attendant, Department of Parks, Manhattan and Richmond, at \$660 per annum, continued to Jan. 31.

Dec. 29—Charles F. Ettlin, Clarence R. Meade, Sadie A. Bryan, William J. Casey, Carrie L. Fromkess, Thomas F. Mohan, Francis Israel, John V. O'Connor, David D. Davis, Susan Ellis, Benjamin Markofsky, Thomas A. Tully, Temporary Clerks, Department of Finance, continued for one month from Jan. 1.

Jan. 16—H. Marcus, Irving Friedenreich, David Zelenko, M. P. Ferstler, Samuel Roth, Isaac Goldberg, Peter Friedman, Harold I. Friedman, J. Daniel Freitag, Morris Rosenthal, Simon S. Friedman, J. D. Malcolm, Benno M. Wronker, Harry Kendall, Ruth J. Graceon, Rose Cohen, M. Shander, Leopold Adams, Lynn Palmer, H. B. Reibstein, Louis Duke, A. Nathan Levy, Albert F. Taylor, L. H. Fisher, Edgar C.

Joyce, Leo Rubin, Fernand d'Orvessan, Tyler Gibson Cooke, B. I. Gretch, E. M. Woolf, A. W. Robinson, William C. Buntin, Morris Mendallia, Charles Pines, Elsie E. Eiver, Attending Physician, Department of Health, at \$300 per annum, for a second 15 days each.

Jan. 15—Robert E. Howe, Chief Deputy of Personal Estate, Department of Taxes and Assessments, at \$4,000 per annum, for two periods of fifteen days each from Jan. 1.

Jan. 14—Francis X. O'Neill, Clerk, Bellevue and Allied Hospitals, at \$600 per annum, for two periods of fifteen days each from Jan. 1.

Jan. 19—Department of Public Charities: Charles W. Caldwell, Clerk, at \$540 per annum, for fifteen days from Jan. 15. Charles Kurz, Elevator Mechanic, at \$1,200 per annum, for two periods of fifteen days each from Jan. 18. Eugene Prager, Foreman of Mechanics, at \$900 per annum, for two periods of fifteen days each from Jan. 16.

Jan. 20—Martin J. Moroney, Foreman of Linemen, Grade 2, Fire Department, at \$1,200 per annum, for two periods of fifteen days each from Jan. 1.

Jan. 18—Department of Correction: Prison Keepers at \$900 per annum, fifteen days each: George W. Bradford, from Jan. 14; Michael F. Carmody, from Jan. 17. Luther C. White, Superintendent of Industries, at \$3,000 per annum, for two periods of fifteen days each from Jan. 1. Prison Matrons at \$660 per annum for two periods of fifteen days each from Jan. 1: Marie T. Kelly, Mary A. Metzrath, Mary E. Sanderson, Lizzie M. Grimes, Mary Apperle, Margaret A. Ryan, Margaret Reilly, Ethel Peters, Mary F. Hiscox, Katherine F. Moyer, Kate Culhane, Mary E. Nevelli, Bridget Jaques, Margaret J. McCormack, Susan A. Green, Florence A. Koch.

Jan. 20—Department of Correction, for two periods of fifteen days each from Jan. 1: Philip Polletz, Storekeeper, at \$1,320 per annum; John F. Burns, Storekeeper, at \$1,320 per annum; Samuel Rabin, Storekeeper, at \$1,080 per annum; Samuel Wolf and Frank Toman, as Stores Foremen, at \$900 per annum.

Jan. 22—Edw. F. O'Brien, Monitor, Examining Board of Plumbers, at \$5 per diem, on Jan. 20.

Jan. 24—Joseph Laroy, Italian Interpreter, Board of Coroners, Richmond, at \$5 per diem, on Jan. 18.

Jan. 18—W. L. Johnson, Veterinarian, Department of Parks, Queens, at \$2 per diem, on Nov. 11, 1915.

Jan. 17—Charles J. F. Griffin and Joseph M. Foley, Clerks, Department of Taxes and Assessments, at \$600 per annum, from Jan. 1 to 17.

Jan. 14—Head Keepers, Department of Correction: From Jan. 1 to 4: Frederick L. Morehead at \$1,800 per annum, James McDermott, Martin McDonnell, Daniel F. Sheahan, Michael Cummings at \$1,380 per annum, from Jan. 1 to 11; Andrew S. Handley, Charles E. Goble, Terence J. Mills, Charles R. White, James M. Smith, Edward J. O'Byrne, Archibald Camp, Jones F. Gibbons, Patrick J. Corcoran, Michael C. Breen, Robert Stackpole, at \$1,380 per annum; John Donovan, Lawrence Trainor, Eugene J. Kearney, Joseph A. McCann at \$1,740 per annum.

Jan. 8—Thomas J. Cotter and Thomas S. Bowarn, Clerks, office of the Commissioner of Accounts, at \$600 per annum, from Jan. 1 to 8.

Jan. 21—Charles T. Zegers, Rodman, Department of Parks, Queens, at \$1,200 per annum, for fifteen days from Jan. 1.

Jan. 24—Clarence Bonyng, Stenographer and Typewriter, Office of the Mayor on Oct. 7, 1915.

#### CLAUSE 8, RULE XII.

Jan. 13—Special Nurses, Bellevue and Allied Hospitals, at \$3 per day: Astia Brenstrup, 7 nights, from Dec. 9, 1915; Mrs. Lenschorr, 4 days, from Dec. 12, 1915.

On the recommendation of the Committee on Special and Temporary Appointments, the Commission authorized the employment from Jan. 1, 1916, of Thomas J. Cavanaugh, Martin E. Coyle and Walter J. Hanley, as Clerks, Grade 2, at \$600 per annum, in Bellevue and Allied Hospitals, under the provisions of clause 3 of Rule XII, in accordance with the request from that department under date of Jan. 18, 1916, pending the promulgation of a promotion eligible list for that position, and construed the examination in which they previously qualified as equivalent to the non-competitive examination required by the rule.

The Commission approved the action of the Committee on Special and Temporary Appointments in adopting the recommendations of the Examiner in Charge of the Bureau of Investigation contained in the following reports:

Report dated Jan. 18, recommending that Melvis J. Taylor be marked "Qualified" for employment as Assistant Alienist in Bellevue and Allied Hospitals under the provisions of clause 3 of Rule XII.

Report dated Jan. 24, recommending that John Stephen Morgan of 156 29th St., New York City, be marked "Qualified" for employment as Foreman in the Department of Parks, Borough of Manhattan, under the provisions of clause 3 of Rule XII.

Report dated Jan. 24, recommending that James Fahey of 300 E. 91st St., New York City, be marked "Qualified" for employment as Foreman in the Department of Parks, Borough of Manhattan, under the provisions of clause 3 of Rule XII.

Report dated Jan. 25, recommending that John W. Atkinson, Louis Seebald, Henry Donnelly and Patrick Plunkett be marked "Qualified" for employment as Watchmen in the Department of Parks, Boroughs of Manhattan and Richmond, under the provisions of clause 3 of Rule XII.

Report dated Jan. 24, recommending that Cornelius Bennett, John Barrett, James Doyle and George W. Harvey be marked "Qualified" for employment as Watchmen in the Department of Parks, Manhattan, under the provisions of clause 3 of Rule XII.

Report dated Jan. 24, recommending that John Joseph McCormack of 558 E. 34th St., Brooklyn, be marked "Qualified" for employment as Assistant Supervisor of Play in the Department of Parks, Manhattan, under the provisions of clause 3 of Rule XII.

Report dated Jan. 24, recommending that Joseph Gatringer of 456 Manhattan Ave., New York City, be marked "Qualified" for employment as Assistant Landscape Architect in the Department of Parks (Park Board), under the provisions of clause 3 of Rule XII.

Report dated Jan. 24, recommending that Anthony John Kolinsky of 12 Washington St., Maspeth, L. I., be marked "Qualified" for employment as Attendant, Male, in the Department of Parks, Borough of Queens, under the provisions of clause 3 of Rule XII.

Upon the recommendation of the Committee on Appeals, the appeals of the following named candidates for reratings of certain of their papers in the examinations specified were denied:

Inspector, Bureau of Fire Prevention: John F. Donohue, 509 W. 157th St., New York City; Ernest W. Larkin, 143 Skillman Ave., Brooklyn; John B. McCann, 112 Lewis Ave., Brooklyn. Foreman Mechanic: Henry A. Stadler, Leland and McGraw Aves., New York City. Attendant: Bernard Cullen, 13 W. 103d St., New York City. Process Server: Thomas F. Hogan, 1934 Lexington Ave., New York City; Morris J. Solomon, 867 De Kalb Ave., Brooklyn. Interpreter, Lithuanian: J. W. Lutkauskas, 164 S. 4th St., Brooklyn. Finger Print Expert: Richard P. Gee, 170 E. 5th St., Brooklyn. Promotion to Architectural Draftsman, Department of Education: R. H. F. Halsey, 130 Lee Ave., Yonkers, N. Y. Promotion to Assistant Engineer, Grade D, Office of the President, Borough of Brooklyn: Morris Jaffe, 136 Pulaski St., Brooklyn. Promotion to Engineer Inspector, Bureau of Buildings, Manhattan: Nicholas Marty, 97 Truxton St., Brooklyn.

Upon the recommendation of the Committee on Appeals, the appeals of the following named candidates in the examination for Inspector, Bureau of Fire Prevention, for a rerating in experience were granted, and their ratings were increased to 70 per cent., it appearing from the reports of the Examining Division that the experience papers of said candidates had been incorrectly rated: John F. Daly, 449 St. Johns Pl., Brooklyn; Michael J. Mahoney, 3756 Park Ave., New York City; Thomas J. Meagher, 27 Stevens St., L. I. City.

Upon the recommendation of the Committee on Appeals, the Commission directed that in all cases similar to the three last mentioned, all candidates in the examination for Inspector, Bureau of Fire Prevention, who had received less than the passing mark be given a rating of 70 per cent.

Upon the recommendation of the Acting Chief Examiner in a report dated Dec. 28, it was

Resolved, That, under clause 8 of Rule XII of the Rules of the Municipal Civil Service Commission, Charles Downing Lay, of 11 Cranberry St., Brooklyn, be and he hereby is appointed an Expert Examiner in the office of the Commission in connection with the examination for Landscape Architect.

Upon the recommendation of the Acting Chief Examiner, in a report dated Jan. 17, it was



Resolved, That, under clause 8 of Rule XII of the Rules of the Municipal Civil Service Commission, Charles B. Grimshaw, of Roosevelt Hospital, New York City, be and he hereby is appointed an Expert Examiner in the office of the Commission in connection with the examination for Deputy Medical Superintendent.

A report dated Jan. 21 was presented from the First Assistant Chief Examiner recommending that the Commission approve the increases in salary, as specified, of the following named Medical Inspectors in the Health Department, who had been transferred from part time to full time service: John F. Dunseith, Charles Ermentraut, Jules Blumenthal, Henry P. Hirsch, Samuel L. Ansbacher, Thomas B. Hegeman, Morris L. Ogan and John H. Plath, from \$1,500 to \$3,000 per annum; Sarah Vanderbeek, from \$1,200 to \$2,100 per annum; Bertram H. Waters from \$2,100 to \$3,480 per annum; Geze Kremer, from \$2,100 to \$2,520 per annum. The increases in salary were approved in accordance with an opinion of the Corporation Counsel dated May 12, 1915, in the matter of salaries of part-time employees in the Competitive Class.

A report, dated Jan. 20, was presented from the Acting Chief Examiner, recommending that the Commission approve the restoration of salary of Charles C. Smith, an Assistant Foreman, Department of Water Supply, Gas and Electricity, from \$3.50 per day to \$1,260 per year, under the provisions of clause 24 of Rule XV. The recommendation was adopted.

A report dated Jan. 21, was presented from the First Assistant Chief Examiner recommending that the Commission deny the request of the Department of Water Supply, Gas and Electricity for an examination for promotion to the position of Clerk, Third Grade, in the Bureau of Gas and Electricity, Manhattan and Brooklyn, and the Bureau of Audit, there being promotion lists of Clerk, Third Grade, for those bureaus promulgated within two years. The recommendation was adopted.

A report (E-541), dated Jan. 21, was presented from Leonhard Felix Fuld, Assistant Chief Examiner, recommending that candidate No. A, 223, in the examination for Attendant, Male, be disqualified for the reason that while at work on his arithmetic paper he had consulted a multiplication table written in a note book. The recommendation was adopted.

A report (W-74), dated Jan. 19, was presented from Leonhard Felix Fuld, Assistant Chief Examiner, requesting approval of the action of the Board of Review in denying for laches the appeal of John J. Berlinghoff, a Clerk in the City Chamberlain's office, from the action of the Promotion Board of that department in rating his efficiency for the fourth quarter of 1914, and the first, second and third quarters of 1915, in so far as it referred to the fourth quarter of 1914 and the first quarter of 1915, and in granting the same in so far as it referred to the second and third quarters of 1915, and recommending that the ratings of the employee for the second and third quarters of 1915 be changed from B-C-C-B-C-C to B-C-C-B-B-C. The action of the Board of Review was confirmed.

A report (E-542), dated Jan. 21, was presented from Leonhard Felix Fuld, Assistant Chief Examiner, requesting permission to remain in the examination room on February 1, 1916, from the beginning to the close of the examination for Examiner of Steamer. On motion, it was

Resolved, That in accordance with clause 4 of Regulation 3 of the Regulations of the Municipal Civil Service Commission, Mr. Leonhard Felix Fuld, Assistant Chief Examiner, be and he hereby is designated to be in charge under the direction of the Acting Chief Examiner of the examination for Engineer of Steamer.

A report (E-540), dated Jan. 21, was presented from Leonhard Felix Fuld, Assistant Chief Examiner, stating that he had admitted to the examination for Attendant after the regular hour for the commencement of the examination Joseph Flynn, of 177 Oakland Street, Brooklyn, who had been detained as a witness in the Supreme Court, Brooklyn, in the case of Julia Goldberg vs. Brooklyn Heights Railroad Company. The Commission directed that Mr. Fuld procure a letter from the attorney for the Brooklyn Heights R. R. Company setting forth the fact that the candidate was required to be in court on the day of the examination and that it was not customary for employees of the company to be served with subpoenas; also specifying the time the candidate was detained at court.

The following reports were presented from Leonhard Felix Fuld, Assistant Chief Examiner, stating that the efficiency reports of the departments specified had been prepared in accordance with the rules: Report T-117, dated Jan. 21, Board of Estimate and Apportionment, for the first quarter of 1915. Reports V-116, W-77 and X-11, dated Jan. 22, Department of Parks, Bronx, for the second, third and fourth quarters of 1915. Report X-8, dated Jan. 18, office of the Coroners, Queens, for the fourth quarter of 1915. The efficiency reports were approved.

Upon the recommendation of the Acting Chief Examiner in a report, dated January 21, it was

Resolved, That the Secretary be and he hereby is instructed to proceed with examinations for the following positions in the Labor Class:

PART I—Cleaner, men, Brooklyn; Cleaner, Women, Queens; Driver, Department of Street Cleaning, Queens; Dump Boardman, Queens; Hostler, Queens; Sewer Cleaner, Queens; Stableman, Manhattan; Sweeper, Richmond; Cleaner, Women, Brooklyn; Climber and Pruner, Queens; Dump Boardman, Bronx; Hostler, Brooklyn; Sewer Cleaner, Brooklyn; Stableman, Bronx; Stableman, Richmond.

PART 2—Blaster, Pattern Maker, Clock Repairer, Carriage-body Maker, Carriage Painter, Cabinet Maker, Upholsterer, Nickel Plater, Wheelwright.

PART 3—Compositor, Moulder, Harness Maker, Feeder, Core Maker, Pressman.

PART 4—Driver, Laborer.

A report, dated Jan. 18, was presented from the Examiner in Charge of the Bureau of Investigation recommending that Anna Engel and Lillian D. Vilomerson be marked "Qualified" on the eligible list of Laboratory Assistant (Research). The recommendation was adopted.

A report, dated Jan. 20, was presented from the Application Clerk, stating that William J. Texter, of 1226 Bedford Avenue, Brooklyn, a candidate for the position of Lineman, who had been rejected by the Fire Commissioner for physical disability, had passed the Commission's medical re-examination. The Secretary was instructed to return the name of the candidate to the Fire Commissioner for appointment.

Reports, dated Jan. 19, 20 and 21, were presented from the Certification Clerk, requesting approval of his action in certifying from the eligible lists of Physician, Clinic, Inspector of Elevators, Grade 3, and Foreman of Mechanics, Grade 3, and Civil Service Investigator, Female, respectively, the names of persons not investigated by the Bureau of Investigation. The action of the Certification Clerk was approved.

A report, dated Jan. 18, was presented from the Certification Clerk, requesting to be informed as to the disposition to be made of the name of Eugene Prager, of 1126 Union Street, Brooklyn, who had been suspended from the position of Inspector of Buildings, Grade 2, under section 1543 of the Charter, to which position he had been appointed from the competitive eligible list of Inspector of Carpentry and Masonry. The Commission ruled that the candidate's name should be placed upon the preferred list of Inspector of Buildings.

A report, dated Jan. 19, was presented from the Certification Clerk, stating that the following-named candidates for the positions specified had been rejected by the Commissioner of Street Cleaning on account of physical disability: Sweeper: Salvatore Amorello, 182 Chrystie st., New York City; Jacob Schwartz, 8 Broome st., New York City; Max Perlmutter, 180 Orchard st., New York City; Thomas Glascott, 306 W. 27th st., New York City. Driver: Joseph LaSusa, 222 E. 73d st., New York City; William Bolger, 1789 First ave., New York City; Aron L. Weintraub. The Secretary was instructed to arrange a medical re-examination of the candidates by the Commission's physicians.

On motion, it was

Resolved, that John E. Gilligan, of 755th Tenth Avenue, New York City, be and he hereby is appointed to the position of Clerk, First Grade, at \$300 per annum, in the office of the Commission, effective Jan. 19, 1916.

A communication dated January 24 was presented from the Secretary of the State Civil Service Commission, stating that at a meeting of that board, held on Jan. 20, 1916, the following resolutions of the Municipal Commission had been approved:

Resolution including in the Non-Competitive Class in the Department of Public Charities the position of Assistant Trade Instructor at \$600 per annum, with maintenance, and at \$600 per annum without maintenance.

Resolution increasing the compensation of Doctors Charles L. Allers and James L. Devlin, Examiners in Lunacy in the Department of Public Charities, from \$750 to \$1,250 each for the year 1915.

Resolution waiving the provisions of clause 18 of Rule XV. in the matter of a promotion examination for the position of Matron in the Department of Correction.

Resolution waiving the provisions of clause 18 of Rule XV. in the matter of a

promotion examination for the position of Hospital Clerk in the Department of Public Charities.

The communication was ordered filed, and the Secretary was instructed to proceed with promotion examinations for the position of Hospital Clerk (Competitive Class) for the Department of Public Charities, from positions in the Non-Competitive Class, and for the position of Matron (Competitive) in the Department of Correction from positions in the Non-Competitive Class, and to request the Acting Chief Examiner to confer with the respective department heads and report to the Commission as to the persons eligible to compete.

A communication dated Jan. 18 was presented from the Secretary to the Commissioner of Health relative to the assignment of Michael Byrne, a Laborer. The Commission ruled that the assignment was not a proper one and the Secretary was instructed to take the matter up with the Bureau of Standards.

A communication dated Jan. 22 was presented from the Assistant Secretary to the Mayor, returning with the approval of the Acting Mayor the resolution of the Municipal Commission waiving the provisions of the ordinance requiring residence in the State of New York for city employees in so far as it applies to Dr. Walter E. Fernald, Superintendent of the Massachusetts State School for Feeble Minded, who was employed as Expert Examiner in the examination for Superintendent of the New York City Children's Hospitals and Schools. The employment of Dr. Fernald, under clause 8 of Rule XII., was, therefore, confirmed.

The Secretary was instructed to note on the records the following reassignments to duty in accordance with communications from the departments concerned under the dates specified: Jan. 4—Thomas E. McLarnon, Patrolman-on-Aqueduct Board of Water Supply. Jan. 18—William G. Peterson and Michele Donato, Drivers Department of Street Cleaning. Jan. 11—James T. Kelly, Foreman office of the President, Borough of Queens. Jan. 20—Mary E. Haggerty, Attendant, office of the President, Borough of Manhattan. Jan. 19—Thomas Murphy, Park Laborer, Department of Parks, Bronx.

A communication, dated Jan. 20, was presented from the Commissioner of Accounts with further reference to the proposed employment of James Craig Peacock as Examiner of Accounts in the Exempt Class, in the absence of Percy J. Michelbacher. The Secretary was instructed to note the termination of the services of Mr. Michelbacher and the appointment of Mr. Peacock.

A communication dated Jan. 18 was presented from the President, Borough of Brooklyn, designating Lewis M. Swasey, Superintendent of Public Buildings and Offices, and Charles S. Devoy, Assistant Commissioner of Public Works, as members of the Board of Promotions of his department, Mr. Swasey taking the place of Howard L. Woody, former Superintendent of Public Buildings and Offices, resigned. The designations were approved.

A communication dated Jan. 12 was presented from the Board of Water Supply stating that it had rescinded its action dispensing with the services of Lawrence J. Hanley, Clerk, and had granted him a leave of absence, without pay, from Jan. 16, 1916, to Feb. 29, 1916, and had fixed his salary at \$1,799 per annum. The Secretary was instructed to note the facts on the records, the employee having consented in writing, to the demotion involved.

The following requests were considered and denied:

Request of the Police Commissioner under date of Jan. 19, that the Commission reconsider its action denying his request for authority to transfer Giovanni Colitti and Louis Diletto from the position of Cleaner to that of Laborer, which request had been denied owing to the existence of a preferred list of Laborer.

Request of the Commissioner of Water Supply, Gas and Electricity under date of Jan. 19 for approval of the increase in salary of William F. Lyden, an Inspector of Electrical Conductors, from \$1,200 to \$1,320 per annum, he being ineligible for the higher salary.

Request of the Commissioner of Department of Water Supply, Gas and Electricity for approval of his action rescinding the suspension of Charles H. Mead, an Inspector of Pipe Laying, Pipes and Hydrants, on Dec. 4, 1915, too long a time having elapsed since the suspension and also for the reason that an Inspector of Pipe Laying, Pipes and Hydrants had been suspended on Jan. 7, 1916, from that department.

A communication dated Jan. 19 was presented from the Fire Commissioner requesting authority to demote James P. Quigley, a Caulker (Ship) in the Bureau of Repairs and Supplies, Division of Buildings, to the position of Laborer, Corporate Stock Force, at \$2.50 per diem. The request was denied and the Secretary was instructed to restore the name of the employee to the preferred list of Ship Caulker, it appearing that there was no actual vacancy in that position at the time of his appointment on Jan. 12, 1916, from the preferred list.

A communication dated Jan. 20 was presented from the Corporation Counsel in reply to the request of the Commission for an opinion as to whether or not it should approve the payroll of Ernest Faller for services as Fire Telegraph Expert from Sept. 1, 1915, to Oct. 25, 1915, on which latter date the Fire Commissioner had appointed him from the eligible list of Fire Telegraph Expert and had requested that the Commission recognize the appointment as of Sept. 1, 1915. The Corporation Counsel advised that the Commission was without power to approve the payroll for services rendered by Mr. Faller between Sept. 1 and Oct. 25, 1915. The Secretary was instructed to note the appointment of Mr. Faller on the records as of Oct. 25, 1915, and to inform the Fire Commissioner that the Commission was without power to approve the payroll covering the services of Mr. Faller between September 1 and Oct. 25, 1915, and the opinion of the Corporation Counsel was ordered filed.

A communication dated Jan. 13 was presented from the Secretary of the Department of Health requesting authority to employ John G. Quinn as Combustion Engineer under Rule XII, clause 6, for a period of one year from January 1, 1916, at a total compensation of \$500. The Secretary was instructed to request the Commissioner of Health to have a representative appear before the Commission in the matter.

A communication dated Jan. 20 was presented from the Board of Education requesting authority to employ Karl Heinrich as Inspector of Pianos under Rule XII, clause 6. The Secretary was instructed to request the Board of Education to have a representative appear before the Commission in the matter.

The following reports of departmental boards of examiners for positions in the Non-competitive Class were approved upon the recommendation of the Acting Chief Examiner: Board of Education, Jan. 7 (3 reports); Department of Public Charities, Dec. 31, 1915 (3 reports); Jan. 7, Jan. 12 and Jan. 13 (2 reports); Jan. 14 (3 reports), and Jan. 15.

A report dated Jan. 26 was presented from the Certification Clerk, submitting a statement of certifications of names in excess of the number prescribed by the rules. The certifications were approved, the additional names having been certified to anticipate declinations on account of salary, location, etc.

The declinations of appointment of the following named persons from the eligible lists specified, on account of illness, impracticability of leaving other employment, etc., were approved:

Nurse: Estella C. Cavo, 722 Nostrand Ave., Brooklyn; R. M. McMullin, 138 State St., Brooklyn; Ellen L. Rooney, 1333 Lexington Ave., New York City. Machinist, Preferred: Francis J. Nugent, 327 Jamaica Ave., Astoria, L. I. Lineman: John J. Neubauer, 192 Washington Ave., Mariner's Harbor, S. I. Telephone Operator, Grades 1 and 2: Catherine C. Rice, 49 Windsor Pl., Brooklyn; Mary V. Collins, 1206 Franklin Ave., New York City; Mary A. Price, 346 E. 86th St., New York City. (Certification to be withheld until further notice.) Automobile Engineer: Charles G. Kehoe, 822 E. 163rd St., New York City. Steam Roller Engineer, Preferred: Wilbur E. Phelps, 535 Dean St., Brooklyn. Inspector of Elevators, Grade 3: Peter G. Hennig, 345 54th St., Brooklyn. Machinist's Helper, Preferred: Richard Heller, South Amboy, N. J. Stenographer and Typewriter, Preferred, Third Grade: Anna A. Buntinx, 509 W. 161st St., New York City. Inspector of Electrical Conductors: Vincent J. La Noce, 211 E. 101st St., New York City; William A. Tobin, 463 Grandview Ave., Ridgewood, L. I. Civil Service Investigator: Helen McNamara, 1287 Carroll St., Brooklyn; Eva Walzer, 873 Lafayette Ave., Brooklyn. Clerk, Second Grade, Preferred: Morris Sachs, 506 W. 173rd St., New York City. Fireman, Uniformal Force: Daniel C. Ayers, 29 Orient Ave., Brooklyn. Laboratory Assistant, Diagnosis and Research: Aaron Morgenlander, 56 Lewis St., New York City. Attendant: Thomas J. Kenny, 455 Columbia St., Brooklyn. Cleaner, Education (Manhattan): Vito Tarangelo, 40 McDougal St., New York City. Assistant Engineer, Preferred: William F. Steinmetz, Bryn Mawr Park, Yonkers, N. Y.

The requests of the following named candidates for restoration to the eligible lists specified were granted, their failure to reply to notices regarding appointment, declinations of appointment, etc., having been satisfactorily explained to the Commission:



William A. O'Brien, 686 Alden Pl., New York City, Lineman; Morris Fuchs, 105½ Lewis St., New York City, Clerk, First Grade; Lawrence J. Conway, 233 Willis Ave., New York City, Promotion to Attendant, Department of Parks, The Bronx; Walter Kennedy, 95 East Hayes Ave., Corona, L. I., Climber and Pruner, Queens; Luigi Etergineoso, 108 Mulberry St., New York City, Sweeper, Manhattan; John T. Nolan, 366 W. 25th St., New York City, Attendant, for appointment at over \$66 per month; Sam Vogel, 145 E. 4th St., New York City, Sweeper, Manhattan; Francesco Peri, 753 Jackson Ave., New York City, Laborer, Bronx; Benjamin H. Plesser, 131 Avenue A, New York City, Temporary Clerk; Walter W. Bradley, 330 W. 11th St., New York City, Attendant, etc.; Bohymil Brojer, 2444 Dorsey St., New York City, Laborer, Bronx; Florence Levin, 51 E. 90th St., New York City, Playground and Gymnasium Attendant; Gustavus D. Motta, 446 Chauncey St., Brooklyn, Janitor Engineer, for appointment as Janitor; Charles G. Kehoe, 822 E. 163rd St., New York City, Automobile Engineman.

The Secretary was instructed to note on the records the promotion of Jacob L. Rosmarin from the promotion list of Clerk, Second Grade, Bureau of Audit and Accounts, Department of Education, at \$750 instead of at \$600 per annum, in accordance with a communication from the department dated January 24.

The request of John A. Monaghan of 1133 Park Ave., New York City, for permission to amend his statements as to date of birth, where in error in his papers in the examination for Attendance Officer, was granted.

The following requests were granted:

Request of Herman G. Speirs of 192 Forsyth St., New York City, for a hearing in connection with the disqualification appearing against his name on the eligible list of Automobile Engineman.

Request of a candidate on the eligible list of Patrolman that his name be changed thereon from William Greeley to William J. Greeley.

Request of John Steckinger for a medical re-examination for the position of Patrolman, with the view to having his name restored to the eligible list for that position.

Request of Henry McCauley of 285 24th St., Brooklyn, for permission to correct his statements as to date of birth where in error in his papers in the examination for Patrolman-on-Aqueduct.

#### Matters Not Upon the Calendar Considered by Unanimous Consent.

Reports (2) dated Jan. 29 were presented from the Acting Chief Examiner recommending T. Y. Leo, a citizen of China, and Professor Friedrich Hirth, a citizen of Germany, as Expert Examiners in connection with the examination for Chinese Interpreter. On motion, it was

Resolved, That, subject to the approval of the Mayor, as provided in section 3 of an ordinance entitled "An ordinance to prevent non-residents of the State of New York from holding employment in any of the departments or branches of the government of the City of New York," the requirement of citizenship be waived in the cases of Mr. T. Y. Leo of 401 West 118th Street, Manhattan, and Professor Friedrich Hirth of 401 West 118th Street, Manhattan, for services as expert examiners in the Municipal Civil Service Commission in connection with the examination for Interpreter (Chinese).

Upon the recommendation of the Acting Chief Examiner, in a report dated Jan. 26, it was

Resolved, That under authority of clause 8 of Rule XII of the Rules of the Municipal Civil Service Commission, Alvin M. Pappenheimer of the College of Physicians and Surgeons, Columbia University, be and he hereby is appointed an Expert Examiner in the office of the Commission in connection with the examination for Pathologist.

On motion, it was

Resolved, That the Secretary be and he hereby is instructed to proceed with an open competitive examination for the position of Deputy Chief, Bureau of Fire Prevention, under the provisions of clause 6 of Rule VI, that being a position requiring unusual qualifications and one to which no classified title is applicable.

A report dated Jan. 26 was presented from the Acting Chief Examiner notifying the Commission of the Completion of the examination for promotion to Plan Examiner, Grade D, in the Tenement House Department. On motion, it was

Resolved, That the promotion eligible list of Plan Examiner, Grade D, Tenement House Department, be and the same hereby is promulgated.

Upon the recommendation of the Acting Chief Examiner in reports (2) dated Jan. 26, the following promotion examinations were ordered:

Assistant Foreman of Asphalt Workers, Bureau of Highways, Manhattan, to be open to all Asphalt Workers eligible.

Watchman, Grade 1, Bureau of Highways and Bureau of Sewers, Manhattan, to be open to all Laborers in those bureaus eligible.

A report dated Jan. 26 was presented from the First Assistant Chief Examiner recommending that eligibility in the examination for promotion to Bookkeeper, Fourth Grade, in the Bureau of Audit of the Department of Water Supply, Gas and Electricity be extended to Clerks, Third Grade, eligible under clause 8b of Rule XV, in accordance with the request of the Department in a communication dated January 22. The recommendation was adopted.

Upon the recommendation of the Advisory Board in a report dated Jan. 25, it was

Resolved, That the Secretary be and he hereby is instructed to proceed with an open competitive examination for the position of Proofreader, under the provisions of clause 6 of Rule VI, that being a position requiring peculiar qualifications and one to which no classified title is applicable.

Upon the recommendation of the Advisory Board in the foregoing report the following form of advertisement for the examination for Proofreader was approved: Applicants must be citizens of the United States and residents of the State of New York.

The subjects and weights of the examination are: Practical test as Compositor, 2; 70% required. Duties, 5; 75% required. Arithmetic, 1; Experience, 2. 70% general average required.

A qualifying physical examination will precede the practical test.

Candidates failing to qualify in any part of the examination will not be summoned for the ensuing tests.

Applications for this examination must be filed on a special blank, Form B.

The Duties paper will include: Proofreading; correction of involved phrases; punctuation, etc.; casting of tabular matter and report.

Requirements: Candidate must have had five years' experience as a Proofreader in book, job or newspaper printing.

There is one vacancy in the Police Department at \$25 a week.

Candidates must be at least 21 years of age at the closing date for the receipt of applications.

The term for eligibility of the list resulting from this examination is fixed at not less than one year nor more than four years.

A report dated Jan. 24 was presented from the Examiner in charge of the Bureau of Investigation, recommending that Frank W. Cann, a candidate on the eligible list of Inspector of Weights and Measures, be summoned before the Commission. The recommendation was adopted.

On motion, it was

Resolved, That Charles Sullivan of Huntington Station, L. I., be and he hereby is appointed to the position of Clerk, First Grade, in the office of the Commission, with salary at the rate of \$300 per annum, effective Jan. 24.

The following communications were presented from the Department of Docks and Ferries:

Communication dated Jan. 24, notifying the Commission of the reassignment to duty of John Campbell, a Dock Builder.

Communication dated Jan. 21, stating that the pay of the following named Foremen of Laborers had been fixed at \$3.50 per day while assigned to duty in charge of working gangs and at the rate of \$4 per day while acting in the capacity of Roundsmen, and transmitting the consent, in writing, to such method of assignment of the persons named: Max Boehm, Thomas F. Finley, Patrick Heagney, James Dinneen, Martin F. Hayes, Charles T. McCauley, Daniel McPeak.

Communication dated Jan. 24, stating that the inclusion of the names of John Brady and Bernard Skivington in a list of Laborers suspended under section 1543 of the Charter, was in error.

The Secretary was instructed to note the above facts on the records.

A communication dated Jan. 20 was presented from the Commissioner of Correction, forwarding vouchers in payment of the following-named persons in the amounts specified: Medical Internes: William H. Moynihan, for services rendered from Sept. 1 to Dec. 31, 1915, \$120; Cassius Lopez de Victoria, for services rendered

from Sept. 1 to Dec. 31, 1915, \$100; Eugene H. St. Antoine, for services rendered from Sept. 25 to Dec. 31, 1915, \$80. Interne: James Y. Hambrick, Jr., for services rendered from Feb. 1 to Sept. 30, 1915, \$100.

The vouchers were approved under clause 8 of Rule XII.

A communication dated Jan. 24 was presented from the General Medical Superintendent of Bellevue and Allied Hospitals, to the effect that the promotion of Francis X. O'Neill on Aug. 19, 1915, had never become effective. The Secretary was instructed to restore the name of the candidate to the promotion list of Clerk, Second Grade, for Bellevue and Allied Hospitals and to certify it to that department for promotion to Clerk, Second Grade, at \$600 per annum.

The Commission then adjourned, to meet Wednesday, Feb. 2, 1916, at 10.30 o'clock a. m.

ROBT. W. BELCHER, Secretary.

#### Minutes of a Special Meeting of the Municipal Civil Service Commission of New York, Held Thursday, January 27, 1916, at 3:30 o'Clock P. M.

Present—Dr. Henry Moskowitz, President, and Commissioner Darwin R. James, Jr. The President presided.

The Secretary was instructed to withdraw the certification to the Police Commissioner of the names of Frank H. Johnson, Jr., Joseph P. Kelly, Frederick Ernst and Edward H. Green from the eligible list of Patrolman, to mark the said candidates "Not Qualified" on the list pending further investigation in their cases and to summon them to appear at the next regular meeting of the Commission to show cause why their names should not be stricken from the eligible list under the provisions of clause 14 of Rule VII.

The Commission then took up the case of Patrick Doherty, a Driver in the Department of Street Cleaning, which had been considered at a previous meeting of the Commission. The Secretary was instructed to summon the said employee before the Commission, and, on motion, it was

Resolved, That certification of the name of Patrick J. Doherty to the Commission of Street Cleaning from the eligible list of Driver be and the same hereby is revoked under the provisions of clause 6 of Rule XI.

The Commission then adjourned, to meet Wednesday, Feb. 2, 1916, at 10.30 o'clock a. m.

ROBT W. BELCHER, Secretary.

#### Minutes of a Special Meeting of the Municipal Civil Service Commission of New York, Held Saturday, January 29, 1916, at 12 o'Clock Noon.

Present—Dr. Henry Moskowitz, President, and Hon. Alexander Keogh, Commissioner. The President presided.

Darby T. A. Dent, of 1061 Lexington Ave., New York City, a candidate for the position of Patrolman, appeared, as directed. On motion, it was

Resolved, That the disqualification appearing against the name of Darby T. A. Dent, of 1061 Lexington Ave., New York City, on the eligible list of Patrolman, be and the same hereby is removed.

The Commission then adjourned, to meet Wednesday, Feb. 2, 1916, at 10.30 o'clock a. m.

ROBT W. BELCHER, Secretary.

## DEPARTMENT OF PARKS.

### BOROUGH OF THE BRONX.

#### REPORT FOR THE QUARTER ENDED JUNE 30, 1915.

##### Bronx Park.

The bridge on the Boston Road in this park was replanked with 3-inch spruce planks, put down over the old planking.

A small portion of the roadway in the Botanical Garden was patched with cold binder and three-quarter inch trap rock, and all of the roadways were cleaned and repaired where necessary.

In the greenhouses, hot and cold frames were prepared for 200,000 summer flowering plants, also for annual seedlings, which were subsequently transplanted into beds for planting in the various parks, about 500,000 plants being thus handled.

Two thousand chrysanthemums were propagated and planted in beds for fall flowers, 5,000 tropical plants were transplanted from the greenhouses to beds surrounding the houses, 469,000 bedding plants and 490,000 annuals were prepared, packed and hauled to and planted in the numerous flower beds and plantations of the park system; also 25,000 summer flowering plants and 10,000 annual seedlings were packed, hauled and delivered to the various public schools, police stations and fire houses in this borough. Fifteen thousand foliage and flowering plants were planted in Bronx Park.

The side hill south of the bridge over the Bronx River in this park was regraded and planted, 800 yards of soil being used to make the grade, and 150 shrubs of various kinds were planted. About 45,000 square feet of new lawn surrounding the greenhouses was regulated, graded and seeded, and the lawns, walks and tennis courts surrounding the greenhouses were maintained, cleaned, etc.

##### Bronx and Pelham Parkway.

On the roadway between Williamsbridge Road and Eastchester Road, 15,000 square yards of the surface was patched in places, where required, and will receive a coat of tar and grits early in July.

About 110 feet of the curb stone was reset. Protruding stone aggregating about 50 cubic yards was removed on an area of about six acres of lawn on this parkway. The holes on about 500 square feet of the roadway were cut out and filled in with road binder.

The park spaces on either side of the main drive, between the entrance to Bronx Park and White Plains Avenue, on this parkway, consisted of two long, narrow, bare stretches of grass, with several clumps of unsightly rocks, very displeasing to the eye. With a view to improving the appearance of the parkway from Bronx Park to Pelham Bay Park, without unnecessary expenditure for plants, the department requested the New York Botanical Society to set aside, for use on this parkway, a number of very fine rhododendrons and other evergreen and deciduous plants, which were planted by the department several years ago on a portion of the Bronx Park which has since been turned over to the Society. This the Botanical Society agreed to do, and, with this lot of plants, two large beds of rhododendrons were planted at the White Plains Avenue entrance, and two beds planted surrounding the rocks, almost hiding the same, and changed the landscape effect of this entire section of the parkway, adding greatly to its beauty and attractiveness. Two large beds of ornamental evergreens and azaleas were planted in the centre of the grass plots, connecting with the two rhododendron beds at either end by a bed 10 feet wide of hardy flowering plants, and bordered on either side by a bed of summer flowering plants, such as geraniums, irises and altheantheras, affording a continuous bloom from spring until late fall, and attracting considerable attention and admiration from the thousands of automobile users riding back and forth past this plantation. About 13,466 evergreen, deciduous and herbaceous plants were used in this plantation, in addition to 60,000 summer flowering plants.

##### Pelham Bay Park.

Portions of the Split Rock Road in this park were patched with cold binder and ¾-inch trap rock, 5,600 square yards being thus treated.

The work of repaving the City Island Road was awarded on May 13, 1915, to the Asphalt Construction Company and the contractor was ordered to begin work on June 9, 1915. The work is well under way, and will be completed about August 1, 1915.

Portions of the Eastern Boulevard, between the Split Rock Road and the northerly boundary of the park were rolled with a 15-ton roller, to remove the ruts, due to the soft material used in the asphalt surfacing.

On the bathing beaches, 3,625 cubic feet of stone retaining wall was built and two scowloads of sand, or approximately 1,200 cubic yards, were used in leveling off the beach. The stone used in building the wall was taken from the beach, thus greatly enlarging the bathing area. The bathing beaches were cleaned up, bath houses painted and the 300 camp sites made ready for the campers.

The path from the City Island Road to Hunter Island Bridge, which is 6,600 feet long, 500 feet of which crosses the salt meadow, was graded and made ready for laying the stone.



**Van Cortlandt Park.**

Spuyten Duyvil Parkway, in this park, was covered with tar and grits, and Moshulu Avenue, from Broadway to Grand Avenue, was resurfaced with stone obtained from Shaft No. 2 of the Aqueduct, free of cost to the department, and was put in good condition. The small section of the road from Broadway to the Van Cortlandt Station was also covered with tar and grits.

The road along the golf links was resurfaced with stone from Shaft No. 2, and Moshulu Parkway, from Bainbridge Avenue, was rolled and covered with tar and grits to the top of Gun Hill Road; also another coat of tar and grits was put on the road in front of the golf house.

On the new Moshulu Golf Links three putting greens were graded and sodded, 90 feet by 90 feet. About 250 cubic yards of niggerhead stones were taken from the golf links and a new sand trap was made behind green No. 16, which green was regraded and seeded.

At the request of the Colonial Dames, considerable planting was done around the Colonial Mansion, 575 ornamental evergreen trees and shrubs being planted, thus adding to the Colonial features of the old Mansion. The tulips in the Dutch Garden were removed and the usual bedding plants were set out, 258,000 plants of various kinds being used in this garden.

**McComb's Dam Park.**

Seven new clay tennis courts were constructed in this park, the material, consisting of more than 1,000 cubic yards, being hauled in by contractors without cost to the department.

**Crotona Park.**

The contractor filling in back of the Municipal Building completed the same during the past quarter, and on the filled-in and graded area two improved baseball backstops, consisting of iron pipe posts and extra heavy wire, were placed. At the rear of one of these backstops a dressing room for the ball players was erected. The old grandstand, which was found unsafe, was entirely removed, and a new one of nearly double the capacity was built on a uniform line with the Municipal Building. A driveway was then constructed between the stand and the building.

In the southerly end of the park, 5,000 lineal feet of two-strand wire fence was put up around the edge of the walks. These walks were covered with screenings and rolled and the bare spaces on the lawns seeded.

The contractor brought in sufficient fill to complete the tarvia tennis courts, which have a foundation of 10 inches of Telford stone, including a 10-foot space at the rear of each court. Sixty-two inch galvanized iron posts were set in cement for backstops to the courts and will be equipped with the necessary wire during the next quarter.

A road 970 feet long and 26 feet wide was constructed on the westerly side of the lake of Telford stone; also another connecting road, 600 feet long and 22 feet wide, leading to 173rd Street, and a Telford stone path 650 feet long and 10 feet wide. All of the Telford stone for these walks and roads was delivered, free of cost to the department, by the Barber Asphalt Company, which was repairing Crotona Avenue at the time with sheet asphalt.

A drain, 600 feet long and 12 inches square, capped with bluestone coping, was built under the new road leading to 173rd Street.

A flight of concrete steps was built at the northerly end of the lake, to give access to the new refreshment and skate house erected there.

**Devoe Park.**

Two large Austrian pine trees at the corner of Andrews Avenue and 184th Street, which were in the way of a large apartment house to be erected there, were given to the department and were transplanted in Devoe Park.

**Claremont Park.**

Seven hundred and forty deciduous shrubs were planted on the Clay Avenue side of this park, to complete the plantation started in the fall of 1914.

**Small Parks, Squares, Etc.**

The irregular plot of ground which had been left by the contractors after widening Fordham Road was sodded, and in each corner four evergreen trees were planted. A flower bed was made and planted in the center of the plot, and nine pin oaks were planted around the outside of the plot, along the curb.

On Mount Vernon Avenue, facing Van Cortlandt Park from 233rd Street, 18 large pin oaks were planted.

Twenty new flower beds were made and planted in the different parks and squares during the quarter.

**Street Trees.**

On request of property owners, the department pruned 302 trees, and sprayed 35 trees during the quarter; while 3,273 street trees were pruned and 5,784 sprayed. Also 118 dead and dangerous trees were cut down and removed, and 630 tree guards were straightened and repaired. The Department planted 91 trees during the quarter.

**General Maintenance.**

The general maintenance work in all the parks and on the parkways consisted of cleaning rubbish, paper, etc., from all roads, paths, gutters, steps, etc.; cutting the lawns with hand, horse and motor lawn mowers; cleaning out road basins, catch basins, etc.; burning and hauling away rubbish; care and maintenance of the golf links, marking and cleaning tennis courts, baseball fields, etc.; and the necessary supervision over the different recreation features; care of comfort stations; placing of park benches, etc.

**Bronx Park Workshops.**

**Work in the Repair Shops.**

**Repairing**—Doors to comfort station in McComb's Dam Park; replanking bridge on Boston Road; six wheelbarrows; stand at athletic field, Crotona Park; rustic railing on bridge in Colonial Garden; doors and windows at Poe Cottage; 438 park benches; 25 iron refuse cans; 24 five-gallon oil cans; roof and leaders on comfort station, McComb's Dam Park; leaders and gutters on greenhouses in Bronx Park; leaders on golf house in Van Cortlandt Park; 54 golf cups for golf links; concrete walks in Crotona Park; two wagons received from Fire Department.

**Erecting**—Grandstand 110 ft. by 130 ft. on location of old stand at the rear of the Municipal Building, in Crotona Park; two back stops in Crotona Park, one of which has dressing room attached; backstop in McComb's Dam Park; three flights of wooden steps, 10 steps each, leading to the new golf links in Van Cortlandt Park; foundation and walls for irrigation system in Van Cortlandt Park.

**Making**—Thirty hot bed frames, 6 ft. by 12 ft., for greenhouses in Bronx Park; 10 horses and barriers to close roads; 70 refuse barrels for paper and rubbish; one portable reviewing stand, 25 ft. by 25 ft.; bath houses, comfort station and refreshment tables at Orchard Beach; one new dresser and closet for Poe Cottage; 50 new shoot-the-chutes; 38 children's and 50 boys' swings; 10 barrel floats for bathing beaches; new gutters and leaders for barn in Bronx Park; hood for steam road roller.

**Painting**—Comfort station, bath houses, shelter shed and tool house at Orchard Beach; comfort station; tool house, iron bridge and fences at Washington Bridge Park; tool house on Bronx and Pelham Parkway; Boston Road Bridge; backstops at Crotona Park; all playground apparatus; comfort station at McComb's Dam Park; comfort station and bath houses in Pelham Bay Park; 1 wagon and 1 cart; 2 steam road rollers.

**Varnishing**—350 signs; 36 sand boxes; 72 poles and flags for golf links.

**Lettering**—350 signs; 8 carts; 70 refuse barrels; 36 sand boxes; 72 designation poles, and flags for golf links.

**Filing, Sharpening, Etc.**—530 saws; 24 axes rehandled; 15 hammer handles put in; 354 irons made for different purposes; 542 wedges, drills and picks sharpened.

**Plans, Specifications, Etc., Prepared.**

Plan showing proposed exchange of property, Bronx Park and subway right of way (revised).

Revised plan of City Island Road.

Part plan of Van Cortlandt Park, showing quarters of Troop A.

Plan showing layout of garden plots for school gardens in St. Mary's Park.

Changing 50 copies of specifications, bid sheets and form of contracts for fourteen drinking fountains in various parks.

Layout plan, and laying out at site, tank and pump, irrigation system at nursery, Van Cortlandt Park.

Revised plan of garden plots, St. Mary's Park.

**Construction Work Under Way or Completed.**

Filling in swamp lands in the southwest corner of Van Cortlandt Park. Furnishing all the labor and materials for making repairs to the Colonial Mansion in Van Cortlandt Park. Repairing and keeping in repair the motor, horse and hand lawn mowers. Furnishing all the labor and materials for surfacing with asphaltic concrete the City Island Road, from the Eastern Boulevard to the City Island Bridge, in Pelham Bay

Park. Furnishing all the labor and materials (except plumbing and heating) for the erection and completion of an animal hospital in the Zoological Park. Furnishing all the labor and materials for the installation of a hot water heating plant in the animal hospital in the Zoological Park. Furnishing all the labor and materials for installing the plumbing, drainage and water systems in the animal hospital in the Zoological Park.

**Supply Contracts.**

Painters' supplies (No. 2, 1914); apparatus for water supply system in the nursery in Van Cortlandt Park; 600,000 lbs. egg coal (No. 1, 1915); automobile lawn mowers; plumbers' supplies (No. 1, 1915); painter's supplies (No. 1, 1915); broken stone and screenings (No. 1, 1915); hardware and tools; lumber (No. 1, 1915); 22,000 gallons refined coal tar.

**Receipts.**

Rents, \$487.00; privileges, \$5,539.27; lockers, \$785.35; permits to play golf, \$5,799.00; sales (1 horse to State Department of Agriculture), \$55.00; permits (motion pictures), \$72.00; miscellaneous (witness fees), \$3.60; total, \$12,741.22.

**Appropriation Accounts for the Year 1915 as at June 30, 1915.**

Title.	Net Funds Available.	Expenditures.	Unexpended Balances.	Encumbrances.	Unencumbered Balances.
<b>CURRENT YEAR.</b>					
<b>Personal Service.</b>					
Salaries, Regular Employees—Administration, General.....	\$22,990 00	\$11,244 95	\$11,745 05	\$11,495 05	\$250 00
Salaries, Regular Employees—Administration, Engineering.....	9,100 00	4,549 95	4,550 05	4,550 05	.....
Salaries, Regular Employees, care of Parks and Boulevards.....	2,400 00	1,200 00	1,200 00	1,200 00	.....
Wages, Regular Employees, Administration.....	2,400 00	1,200 00	1,200 00	1,200 00	.....
Wages, Regular Employees, care of Parks and Boulevards.....	86,124 00	40,688 05	45,435 95	44,580 50	855 45
Wages, Regular Employees, care of Trees in City Streets.....	1,277 50	616 00	661 50	661 50	.....
Wages, Temporary Employees, Operation of Playgrounds.....	3,312 00	45 00	3,267 00	3,267 00	.....
Wages, Temporary Employees, care of Parks and Boulevards.....	178,992 00	100,909 48	78,082 52	78,082 52	.....
Wages, Temporary Employees, care of Trees in City Streets.....	19,200 00	8,129 83	11,070 17	11,070 17	.....
Wages, Temporary Employees, care of Bath Houses and Comfort Stations.....	11,950 00	1,631 74	10,318 26	10,318 26	.....
<b>Supplies.</b>					
Forage and Veterinary.....	900 49	81 98	818 51	337 80	480 71
Fuel.....	3,607 05	2,010 74	1,596 31	704 76	891 55
Office.....	733 62	558 87	174 75	10 00	164 75
Laundry, Cleaning and Disinfecting.....	45 60	12 60	33 00	27 20	5 80
Botanical and Agricultural.....	5,327 15	2,341 03	2,986 12	220 00	2,766 12
Motor Vehicle.....	1,643 25	905 75	737 50	152 66	584 84
General Plant.....	487 95	225 07	262 88	73 80	189 08
<b>Equipment.</b>					
Office.....	210 97	202 59	8 38	.....	8 38
Motor Vehicles and Equipment.....	6,383 10	5,080 19	1,302 91	650 00	652 91
General Plant.....	5,181 16	4,576 43	604 73	92 50	512 23
<b>Materials.</b>					
Highway.....	8,520 00	1,504 38	7,015 62	6,389 45	626 17
Building.....	4,427 47	2,172 96	2,254 51	1,220 79	1,033 72
Motor Vehicle.....	587 80	391 94	195 86	33 07	162 79
General Plant.....	5,103 30	4,334 78	1,768 52	1,681 23	87 29
<b>Contract or Open Order Service.</b>					
General Repairs.....	2,151 00	960 25	1,190 75	1,147 00	43 75
Transportation, Hire of Horses and Vehicles with Drivers.....	40,879 00	24,602 93	16,276 07	16,276 07	.....
Transportation, Shoeing and Boarding Horses, Including Veterinary Services.....	380 00	197 25	182 75	45 00	137 75
Transportation, Carfare.....	160 00	79 95	80 05	.....	80 05
Communication.....	596 25	218 52	377 73	371 53	6 20
General Plant Service, General.....	1,374 00	425 52	948 48	809 43	139 05
Public Recreation, Music.....	6,120 00	.....	6,120 00	.....	6,120 00
Motor Vehicle Repairs.....	875 00	453 73	421 27	376 25	45 02
<b>New York Botanical Garden.</b>					
Salaries and Expenses.....	107,163 00	49,028 75	58,134 25	.....	58,134 25
<b>New York Zoological Garden.</b>					
Salaries and Expenses.....	200,000 00	79,124 39	120,875 61	.....	120,875 61
Totals.....	\$740,602 66	\$348,705 60	\$391,897 06	\$197,043 59	\$194,853 47

**Corporate Stock and Special Revenue Bond Accounts as at June 30, 1915.**

Title.	Unexpended Balance April 1, 1915.	Expenditures.	Unexpended Balance June 30, 1915.	Encumbrances.	Unencumbered Balance.
Laying Asphalt Walks in St. Mary's Park.....	\$251 31	.....	\$251 31	\$251 31	.....
Improving Pelham Bay Shore.....	373 38	\$371 25	2 13	.....	\$2 13
Construction of Drinking Fountains.....	69 00	10 45	58 55	.....	38 55
Fireproofing Vaults, Claremont.....	500 00	.....	500 00	.....	500 00
Construction and Repairing Drives, etc.....	1,184 20	.....	1,184 20	1,184 20	.....
Erecting Wire Fence, Bronxdale South.....	1,592 98	.....	1,592 98	.....	1,592 98
N. Y. Zoological Garden, Fitting Up Administration Building.....	58 70	4 00	54 70	54 70	.....
Completion of Road from Botanical Garden to B. and P. Parkway.....	179 44	.....	179 44	.....	179 44
Raising of Lowlands East of Music Pavilion, Bronx Park.....	722 63	.....	722 63	.....	722 63
General Improvement of Echo Park.....	18 25	.....	18 25	.....	18 25
Improvement of Shore Front and Bathing Beaches.....	1,249 31	1,230 76	18 55	.....	18 55
Erection of Comfort Station Near Van Cortlandt Mansion.....	800 00	.....	800 00	.....	800 00
Construction of Drinking Fountains.....	3,000 00	269 55	2,730 45	.....	2,730 45
Water Supply System, Nursery, Van Cortlandt Park.....	1,903 83	1,475 40	428 43	412 00	16 43
Erection of Addition to Colonial Mansion, Van Cortlandt Park.....	13,548 12	300 10	13,248 02	248 02	13,000 00
Public Service Building, Zoo.....	4,623 00	.....	4,623 00	4,623 00	.....
Power Plant and Workshop Building, Zoo.....	91 19	.....	91 19	.....	91 19
Rocking stone Restaurant, Zoo.....	78 00	.....	78 00	78 00	.....
Construction of Fences and other Permanent Improvements, Zoo.....	2,800 92	1,507 01	1,293 91	161 44	1,132 47
Development East of Bronx River, Zoo.....	145 50	.....	145 50	145 50	.....
Grand Boulevard and Concourse, Purchase and Planting Trees.....	15,112 67	.....	15,112 67	3,820 82	11,291 85
Granite Steps, Webster Avenue Bridge.....	153 29	.....	153 29	.....	153 29
Construction of Hospital Building, Zoo.....	22,518 32	.....	22,518 32	17,908 00	4,610 32
Swamp Lands, Van Cortlandt Park.....	24,658 15	4,844 80	19,814 35	10,107 20	9,707 15
Surfacing C. I. Road from E. Boulevard to C. I. Bridge.....	24,000 00	15,276 91	8,723 09	8,046 20	682 89
Total.....	\$119,632 19	\$25,289 23	\$94,342 96	\$47,034 39	\$47,308 57
Labor and Materials for Certain Repair Work, 1914.....	\$1,740 51	\$1,024 00	\$716 51	\$701 26	\$15 25
Deficiency in Budget Item 1235, 1914.....	9 07	.....	9 07	.....	9 07
Total.....	\$1,749 58	\$1,024 00	\$725 58	\$701 26	\$24 32

THOMAS W. WHITTLE, Commissioner.

**Borough of Manhattan.**

Report for Week Ended March 18, 1916:

**General office**—Orders Nos. 821 to 892, inclusive, were issued: 71 requisitions were received and acted upon: 8 requisitions, including 140 vouchers amounting to \$18,391.63, were drawn on the Comptroller.

**Contracts entered into**—Installing Drip Pan over Market under Third Avenue Bridge; Lazere & Kaplan, 434 E. 124th St.; Surety, National Surety Company, 115 Broadway. Furnishing about 5,000 cubic yards Paving Gravel; A. J. Fleming Co., 109 Broad St.; Surety, National Surety Company, 115 Broadway. Furnishing about 210 cast iron frames without street signs; furnishing about 500 cast iron frames with two street signs each; Drake Mfg. Co., 520 Hudson St.; Surety, American Surety Co., 100 Broadway.

**Permits issued**—To place building

material on streets, 25; to construct street vaults, 6; to construct sheds, 6; for curbs, 2; for subways, steam mains, electrical and various connections, 103; for railway construction and repairs, and to reset poles, 4; to repair sidewalks, 12; for sewer connections, 3; for water services, 20; for miscellaneous purposes, 17.

**Division of Sidewalks**—Obstructions removed from various streets and avenues, 12; inspections made, 2,223; notices served, 307; street signs erected, 20; signs cleaned, repaired, etc., 641.

**Laboring Force Employed**—Repaving and renewal of pavements—Mechanics, 162; Laborers, 390; Teams, 50; Carts, 14. Division of Sidewalks—Laborers, 9; Teams, 1; Carts, 1. Sewers, Maintenance, Cleaning, etc.—Mechanics, 16; Laborers, 119; Carts, 47. Cleaning Public Buildings, Baths, etc.—Bath Attendants, 209; Cleaners, 283.

MARCUS M. MARKS, President.



**Borough of The Bronx.**

Report for week ended March 22, 1916, exclusive of Bureau of Buildings.

**Permits Issued**—Sewer connections and repairs, 10; water connections and repairs, 9; laying gas mains and repairs, 79; placing building material on public highway, 8; crossing sidewalk with team, 6; miscellaneous, 47; total, 159.

**Money Received and Deposited with City Chamberlain**—Permits for sewer connections, \$5; permits for restoring and repaving streets, \$150.50; permits for street signs, \$2; sales, maps, \$16.63; total, \$174.13.

Security deposits received on account of permits and transmitted to Comptroller, \$216.

**Laboring Force Employed**—Bureau of Sewers and Highways, Maintenance: Foremen, 33; Assistant Foremen, 2; teams, 14; carts, 18; Mechanics, 14; Laborers, 365; Drivers, 5; total, 451. Bureau of Sewers, Engineering: Foreman, 1; Laborers, 7; total, 8. Bureau of Public Buildings and Offices: Mechanics, 9; Laborers, 26; Watchmen, 2; total, 37. Topographical Bureau: Laborers, 3; Driver, 1; total, 4. Administration: Mechanics, 1; Laborers, 5; total, 6.

**Contracts Entered Into**—Constructing sewer, etc., in Sacket Ave., between Colden Ave. and Williamsbridge Road, etc.,

S. Amanna & Sullivan, 24 E. 198th St.; surety, Casualty Co. of America, United States Fidelity and Guaranty Co. and London and Lancashire Indemnity Co. of America; amount, \$58,295.05.  
**DOUGLAS MATHEWSON**, President.

**Changes in Departments, Etc.****DEPARTMENT OF BRIDGES.**

**Dead**—Patrick J. Slattery, 370 Steinway Ave., Long Island City, Laborer, March 26; William F. Flood, 86 S. 6th St., Brooklyn, Carpenter, March 22.

**Salary Fixed**—Matthew J. Breen, 305 West 150th Street, Transitman at \$1,800 per annum, April 1.

**Appointed**—Bernard J. Walsh, 515 West 184th Street, Manhattan, Transitman at \$1,620 per annum, April 1.

**TENEMENT HOUSE DEPARTMENT.**

**Services Ceased**—Max Cohen, 1418 Wilkins Ave., Bronx, Clerk at \$300 per annum, March 27.

**Appointed**—Alexander Kerber, 100 Columbia St., Manhattan; Michael Spinelli, 284 Mulberry St., Manhattan; John Kelly, 510 West 157th St., Manhattan; Clerks at \$300 per annum; March 29.

**DEPARTMENT OF PARKS.**

**Reinstated**—Domenico De Felippo, 243 East 146th Street, Laborer, March 31.

**METEOROLOGICAL OBSERVATORY OF THE DEPARTMENT OF PARKS.**

Abstract of Registers from Self-Recording Instruments for the Week Ending March 25th, 1916.

Central Park, The City of New York—Latitude, 40° 45' 58" N. Longitude, 73° 57' 58" W. Height of Instruments Above the Ground, 53 Feet; Above the Sea, 97 Feet. Under Supervision of U. S. Weather Bureau, James H. Scarr, District Forecaster, Acting Director.

**Barometer.**

Date. March.		7 a. m.			2 p. m.			9 p. m.			Mean for the Day.			Maximum.			Minimum.			
		Reduced to Freezing.	Reduced to Freezing.	Reduced to Freezing.	Reduced to Freezing.	Reduced to Freezing.	Reduced to Freezing.	Reduced to Freezing.	Reduced to Freezing.	Reduced to Freezing.	Reduced to Freezing.	Time.	Reduced to Freezing.	Time.						
Sunday,	19	22	29.80	35	29.87	30	30.03	29.90	26	30.06	12	p. m.	22	29.75	5	a. m.	22	29.75	5	a. m.
Monday,	20	21	30.19	32	30.12	32	30.05	30.12	24	30.23	9	a. m.	30	30.01	12	p. m.	30	30.01	12	p. m.
Tuesday,	21	29	29.80	35	29.69	38	29.67	29.72	30	30.61	0	a. m.	39	29.65	12	p. m.	39	29.65	12	p. m.
Wednesday,	22	34	29.44	32	29.09	29	29.25	29.26	39	29.65	0	a. m.	31	29.01	5.30	p. m.	31	29.01	5.30	p. m.
Thursday,	23	23	29.76	36	29.83	28	29.98	29.86	26	30.01	12	p. m.	27	29.40	0	a. m.	27	29.40	0	a. m.
Friday,	24	22	30.11	38	30.03	39	30.01	30.05	29	30.13	10.20	a. m.	39	30.00	12	p. m.	39	30.00	12	p. m.
Saturday,	25	38	29.99	58	29.95	46	30.04	29.99	42	30.04	8.30	p. m.	58	29.95	2.15	p. m.	58	29.95	2.15	p. m.
Mean for the week.															29.84 inches					
Maximum for the week at 9 a. m. March 20th.															30.23 inches					
Minimum for the week at 5.30 p. m. March 22d.															29.01 inches					
Range for the week.															1.22 inches					

**Thermometers.**

Date. March.	7 a.m.			2 p.m.			9 p.m.			Mean.			Maximum.			Minimum.			Maximum in Sun.			
	Dry Bulb.	Wet Bulb.	Wet Bulb.	Dry Bulb.	Wet Bulb.	Wet Bulb.	Dry Bulb.	Wet Bulb.	Wet Bulb.	Dry Bulb.	Wet Bulb.	Wet Bulb.	Time.	Wet Bulb.	Time.	Dry Bulb.	Time.	Wet Bulb.				
Sunday,	19	22	21	35	29	30	26	29	25	35	2	p.m.	29	2	p.m.	22	7	a.m.	20	8	a.m.	
Monday,	20	21	17	32	26	32	27	28	23	34	2.50	p.m.	27	11	p.m.	20	6.30	a.m.	18	5	a.m.	
Tuesday,	21	29	28	35	31	38	34	31	40	3.50	p.m.	29	6	a.m.	28	6	a.m.	28	6	a.m.		
Wednesday,	22	34	33	32	31	29	28	32	31	39	0	a.m.	34	5	a.m.	27	12	p.m.	25	12	p.m.	
Thursday,	23	23	21	36	29	28	22	29	24	36	3.15	p.m.	29	2	p.m.	22	6.20	a.m.	20	6.20	a.m.	
Friday,	24	22	18	38	30	39	31	33	26	42	3	p.m.	32	3	p.m.	20	6	a.m.	16	6	a.m.	
Saturday,	25	38	33	58	43	46	36	47	37	58	2.30	p.m.	37	6.45	a.m.	32	6.45	a.m.	32	6.45	a.m.	
											Dry Bulb.			Wet Bulb.								
Mean for the week.....											33.1	degrees			28.1			degrees				
Maximum for the week at 2.30 p. m. March 25th.											58	degrees			at 2.30 p. m. Mar. 25			43	degrees			
Minimum for the week at 6.30 a. m. March 20th..											20	degrees			at 6 a. m. Mar. 24..			16	degrees			
Range for the week.....											38	degrees						27	degrees			

**Wind.**

Date.	March.	Direction.			Velocity in Miles.			Dis- tance in Miles.			Force in Pounds per Square Foot.			Time.
		7 a. m.	2 p. m.	9 p. m.	7 a. m.	2 p. m.	9 p. m.	7 a. m.	2 p. m.	9 p. m.	7 a. m.	2 p. m.	9 p. m.	
Sunday,	19	NW	NW	NW	66	91	78	253	1 1/2	3	1 1/2	3 1/2	11.15	p. m.
Monday,	20	W	W	SW	126	76	67	257	1 1/2	1 1/2	2 1/4	4 1/2	12.30	a. m.
Tuesday,	21	S	W	SE	63	49	23	119	1 1/2	1 1/2	0	3 1/2	12.25	a. m.
Wednesday,	22	SE	NE	NW	31	61	77	206	0	3	3 1/4	4	9.15	p. m.
Thursday,	23	NW	W	W	105	86	90	263	1	2 1/2	1 1/2	5 1/2	4.15	p. m.
Friday,	24	W	W	W	87	69	55	202	3 1/2	1 1/2	3 1/2	1 1/2	12.45	a. m.
Saturday,	25	NW	NE	N	34	28	30	89	0	0	0	0	0	
Distance traveled during the week.		1,389 miles												
Maximum force during the week.		5 1/4 pounds												

**Hygrometer.**

Date. March.	Force of Vapor.				Relative Humidity.				Clear.		Overcast.	
	7 a.m.	2 p.m.	9 p.m.	Mean.	7 a.m.	2 p.m.	9 p.m.	Mean	7 a.m.	2 p.m.	9 p.m.	
Sunday,	19	.093	.089	.093	.092	79	41	55	58	1 St. Cu.	5 St. Cu.	4 St. Cu.
Monday,	20	.044	.070	.089	.068	59	36	48	48	0	1 Cl. St.	10 St. Cu.
Tuesday,	21	.136	.130	.150	.139	86	66	70	74	10 St.	10 St.	10 St.
Wednesday,	22	.180	.164	.136	.160	93	91	83	89	10 Nb.	10 Nb.	10 Nb.
Thursday,	23	.085	.081	.047	.071	68	38	33	46	0	Few St. Cu.	0
Friday,	24	.049	.077	.085	.070	49	29	37	38	7 A. St.	2 A. St.	8 A. Cu.
Saturday,	25	.130	.108	.103	.114	56	22	30	36	0 Lt. fog	0	0

**Rain and Snow.**

Date.	March.	Time of Beginning.			Time of Ending.			Duration.			Amount of Water.			Depth of Snow.		
		7 a. m.	2 p. m.	9 p. m.	7 a. m.	2 p. m.	9 p. m.	7 a. m.	2 p. m.	9 p. m.	7 a. m.	2 p. m.	9 p. m.	7 a. m.	2 p. m.	9 p. m.
Sunday,	19	11.25	p. m.		11.40	p. m.		0 h. 15 m.			.01 in.			0.1 in.		
Monday,	20	11.38	p. m.					0 h. 22 m.								
Tuesday,	21				10.15	a. m.		10 h. 15 m.			.09 in.			2.1 in.		
Wednesday,	22	11.25	p. m.		9.26	p. m.		0 h. 35 m.			.69 in.			3.0 in.		
Thursday,	23				11.00	a. m.		1 h. 0 m.								
Friday,	24															
Saturday,	25															
Total amount of water for the week.		0.79 inch														
Duration for the week.		18 hours, 43 minutes														

Date.	March.	7 a. m.			2 p. m.		
		Clear.	Cloudy.	Partly cloudy.	Clear.	Cloudy.	Partly cloudy.
Sunday,	March 19th.	Clear, cold	Clear, cold	Partly cloudy, pleasant	Clear, cold	Clear, cold	Partly cloudy, pleasant
Monday,	March 20th.	Overcast, snowing	Overcast, snowing	Overcast, mild	Overcast, snowing	Overcast, snowing	Overcast, mild
Tuesday,	March 21st.	Overcast, snowing	Overcast, snowing	Overcast, fine sleet	Overcast, snowing	Overcast, snowing	Overcast, fine sleet
Wednesday,	March 22d.	Clear, cold	Clear, cold	Clear, pleasant	Clear, cold	Clear, cold	Clear, pleasant
Thursday,	March 23d.	Partly cloudy, cold	Partly cloudy, cold	Clear, pleasant	Partly cloudy, cold	Partly cloudy, cold	Clear, pleasant
Friday,	March 24th.	Clear, mild	Clear, mild	Clear, warm	Clear, mild	Clear, mild	Clear, warm
Saturday,	March 25th.						

**OFFICIAL DIRECTORY.**

Unless otherwise stated, the Public Offices of the City are open for business from 9 a. m. to 5 p. m.; Saturday, 9 a. m. to 12 noon.

**CITY OFFICES.****MAYOR'S OFFICE.**

City Hall, Telephone, 8020 Cortlandt.  
John Purroy Mitchell, Mayor.  
Theodore Rousseau, Secretary.  
Samuel L. Martin, Executive Secretary.  
Bureau of Weights and Measures.  
Municipal Building, 3d floor. Telephone, 1498 Worth.

Joseph Hartigan, Commissioner.  
**COMMISSIONERS OF ACCOUNTS.**  
Municipal Building, Telephone, 4315 Worth.  
Leonard M. Wallstein, Commissioner of Accounts.

**BOARD OF ALDERMEN.**

Clerk's Office, Municipal Building, 2nd floor. Telephone, 4430 Worth.

P. J. Scully, Clerk.  
President of the Board of Aldermen.  
City Hall, Telephone, 6770 Cortlandt.  
Frank L. Dowling, President.

**BOARD OF AMBULANCE SERVICE.**  
Municipal Building, 10th floor. Ambulance Calls, 3100 Spring. Administration Offices, 748 Worth.

**ARMORY BOARD.**

Hall of Records, Telephone, 3900 Worth.  
C. D. Rhinehart, Secretary.

**ART COMMISSION.**

City Hall, Telephone, 1197 Cortlandt.  
John Quincy Adams, Assistant Secretary.

**BOARD OF ASSESSORS.**  
Municipal Building, 8th floor. Telephone, 29 Worth.

William C. Ormond, Chairman.  
St. George R. Tucker, Secretary.

**BELLEVUE AND ALLIED HOSPITALS.**  
26th st. and 1st ave. Telephone, 4400 Madison Square.

Dr. John W. Brannan, President.  
J.



**DEPARTMENT OF TAXES AND ASSESSMENTS.**  
Municipal Building, 9th floor. Telephone, 1800 Worth.  
Lawson Purdy, President.  
C. Rockland Tyng, Secretary.  
**DEPARTMENT OF STREET CLEANING.**  
Municipal Building, 12th floor. Telephone, 4240 Worth.  
John T. Fetherston, Commissioner.  
**TENEMENT HOUSE DEPARTMENT.**  
Manhattan and Richmond office, Municipal Building, 19th floor. Telephone, 1526 Worth.  
Brooklyn and Queens office, 503 Fulton st., Brooklyn. Telephone, 3825 Main.  
Bronx office, 391 East 149th st. Telephone, 7107 Melrose.  
John J. Murphy, Commissioner.  
**BOARD OF WATER SUPPLY.**  
Municipal Building, 22nd floor. Telephone, 3150 Worth.  
Charles Strauss, President.  
George Featherstone, Secretary.  
**DEPARTMENT OF WATER SUPPLY, GAS AND ELECTRICITY.**  
Municipal Building, 23d, 24th and 25th floors. Telephone: Manhattan, 4320 Worth; Brooklyn, 3980 Main; Queens, 3441 Hunters Point; Richmond, 840 Tompkinsville; Bronx, 3400 Tremont.  
Brooklyn, 50 Court St., Brooklyn. Bronx, Tremont and Arthur ayes. Queens, Municipal Building, Long Island City. Richmond, Municipal Building, St. George.  
William Williams, Commissioner.

**BOROUGH OFFICES.**

**BOROUGH OF THE BRONX.**  
President's office, 3d ave. and 177th st. Telephone, 2680 Tremont.  
Douglas Mathewson, President.  
**BOROUGH OF BROOKLYN.**  
President's office, 2d floor, Borough Hall.  
Commissioner of Public Works, 2d floor, Borough Hall.  
Assistant Commissioner of Public Works, 2d floor, Borough Hall.  
Bureau of Highways, 5th and 12th floors, 50 Court st.  
Bureau of Public Buildings and Offices, 10th floor, 50 Court st.  
Bureau of Sewers, 10th floor, 215 Montague st.  
Bureau of Buildings, 4th floor, Borough Hall.  
Topographical Bureau, 209 Montague st.  
Bureau of Substructures, 11th floor, 50 Court st.  
Telephone, 3960 Main.  
Lewis H. Pounds, President.  
**BOROUGH OF MANHATTAN.**  
President's office, 20th floor, Municipal Bldg.  
Commissioner of Public Works, 21st floor, Municipal Building.  
Assistant Commissioner of Public Works, 21st floor, Municipal Building.  
Bureau of Highways, 21st floor, Municipal Building.  
Bureau of Public Buildings and Offices, 20th floor, Municipal Building.  
Bureau of Sewers, 21st floor, Municipal Bldg.  
Bureau of Buildings, 20th floor, Municipal Building.  
Telephone, 4227 Worth.  
Marcus M. Marks, President.  
**BOROUGH OF QUEENS.**  
President's office, Borough Hall, Long Island City. Telephone, 5400 Hunters Point.  
Bureau of Public Buildings and Offices, Town Hall, Flushing, L. I. Telephone, 1740 Flushing.  
Maurice E. Connolly, President.  
**BOROUGH OF RICHMOND.**  
President's office, New Brighton, Staten Island. Telephone, 1000 Tompkinsville.  
Calvin D. Van Name, President.  
**CORONERS.**  
Manhattan, Municipal Building—Second Floor. Open at all hours of the day and night. Telephone, Worth 3711.  
Bronx—Arthur and Tremont ayes. Telephone, 1250 Tremont, 8 a. m. to midnight, every day.  
Brooklyn, 236 Duffield st. Telephone, 4004 Main. Open at all hours of the day and night.  
Queens, Town Hall, Jamaica, L. I. 9 a. m. to 10 p. m.; Sundays and holidays, 9 a. m. to 12 m.  
Richmond, 175 Second st., New Brighton. Open at all hours of the day and night.

**COUNTY OFFICES.**

Unless otherwise stated, the County offices are open for business from 9 a. m. to 4 p. m.; Saturday, 9 a. m. to 12 noon.

**NEW YORK COUNTY.**

**COUNTY CLERK.**  
County Court House. Telephone, 5388 Cortlandt.  
9 a. m. to 2 p. m., during July and August.  
Wm. F. Schneider, County Clerk.  
**DISTRICT ATTORNEY.**  
Criminal Courts Building, 9 a. m. to 5.15 p. m.; Saturdays, to 12 m. Telephone, 2304 Franklin.  
Edward Swann, District Attorney.  
**COMMISSIONER OF JURORS.**  
280 Broadway. Telephone, 241 Worth.  
Frederick O'Byrne, Commissioner.  
**PUBLIC ADMINISTRATOR.**  
119 Nassau st. Telephone, 6376 Cortlandt.  
William M. Hoes, Public Administrator.  
**COMMISSIONER OF RECORDS.**  
Hall of Records, 3900 Worth.  
Charles K. Lexow, Commissioner.  
**REGISTER.**  
Hall of Records, 3900 Worth.  
9 a. m. to 2 p. m., during July and August.  
John J. Hopper, Register.  
**SHERIFF.**  
51 Chambers st. Telephone, 4300 Worth.  
New York County Jail, 70 Ludlow st.  
Alfred E. Smith, Sheriff.  
**SUBROGATES.**  
Hall of Records, 3900 Worth.  
John P. Cohan; Robert Ludlow Fowler, Surrogates.  
William Ray De Lano, Chief Clerk.  
John F. Curry, Commissioner of Records.

**KINGS COUNTY.**

**COUNTY CLERK.**  
Hall of Records, Brooklyn. Telephone, 4930 Main.  
William E. Kelly, County Clerk.  
**COUNTY COURT.**  
County Court House, Brooklyn. Court opens at 10 a. m. daily and sits until business is completed. Part I, Room No. 23; Part II, Room No. 10; Part III, Room No. 14; Part IV, Room No. 1, Court House. Clerk's office, Rooms 17, 18, 19 and 22; open daily from 9 a. m. to 5 p. m.; Saturday to 12 m. Telephone, 4154 Main.  
John L. Gray, Chief Clerk.  
**DISTRICT ATTORNEY.**  
66 Court st., Brooklyn, 9 a. m. to 5.30 p. m.; Saturday, to 1 p. m. Telephone, 2954 Main.  
James C. Crosey, District Attorney.

**COMMISSIONER OF JURORS.**  
381 Fulton st., Brooklyn. Telephone, 330-331 Main.  
Jacob Brenner, Commissioner.  
**PUBLIC ADMINISTRATOR.**  
44 Court st., Brooklyn. Telephone, 2840 Main.  
Frank V. Kelly, Public Administrator.  
**COMMISSIONER OF RECORDS.**  
Hall of Records, Brooklyn. Telephone, 6988 Main.  
Edmund O'Connor, Commissioner.  
**REGISTER.**  
Hall of Records, Brooklyn. Telephone, 2830 Main.  
Edward T. O'Loughlin, Register.  
**SHERIFF.**  
4560 Court st., Brooklyn. Telephone, 6845 Main.  
Edward Riegelmann, Sheriff.  
**SUBROGATE.**  
Hall of Records, Brooklyn. Court opens at 10 a. m. Telephone, 3954 Main.  
Herbert T. Ketcham, Surrogate.  
John H. McCooley, Chief Clerk.

**BRONX COUNTY.**

**COUNTY CLERK.**  
Civil Records—161st st. and 3d ave. Telephone, 9266 Melrose.  
Criminal Branch, 1918 Arthur ave.  
James Vincent Ganly, County Clerk.  
**COUNTY JUDGE.**  
161st st. and 3d ave. Telephone, 7907 Melrose.  
Louis D. Gibbs, County Judge.  
**DISTRICT ATTORNEY.**  
Tremont and Arthur ayes. Telephone, 1100 Tremont.  
Francis Martin, District Attorney.  
**COMMISSIONER OF JURORS.**  
1932 Arthur ave. Telephone, 3700 Tremont.  
John A. Mason, Commissioner.  
**PUBLIC ADMINISTRATOR.**  
2808 3d ave. Telephone, 9816 Melrose, 9 a. m. to 5 p. m., Saturday to 12 m.  
Ernest E. L. Hammer, Public Administrator.  
**REGISTER.**  
1932 Arthur ave. Telephone, 6694 Tremont.  
Edward Polak, Register.  
**SHERIFF.**  
1932 Arthur ave. Telephone, 6600 Tremont.  
James F. O'Brien, Sheriff.  
**SUBROGATE.**  
Bergen Building Annex, 1918 Arthur ave.  
George M. S. Schulz, Surrogate.

**QUEENS COUNTY.**

**COUNTY CLERK.**  
364 Fulton st., Jamaica. Telephone, 151 Jamaica.  
Alexander Dujat, County Clerk.  
**COUNTY COURT.**  
County Court House, Long Island City. Telephone, 596 Hunters Point.  
Court opens at 10 a. m. Trial Term begins first Monday of each month, except July, August and September, and on Friday of each week. Clerk's office opens 9 a. m. to 5 p. m.; Saturdays to 12.30 p. m. Telephone, 551 Jamaica.  
Burt Jay Humphrey, County Judge.  
**DISTRICT ATTORNEY.**  
County Court House, Long Island City, 9 a. m. to 5 p. m.; Saturday, to 12 m.  
County Judge's office always open at 336 Fulton st., Jamaica. Telephone, 3871 Hunters Point.  
Denis O'Leary, District Attorney.  
**COMMISSIONER OF JURORS.**  
County Court House, Long Island City. Telephone, 963 Hunters Point.  
Thorndyke C. McKenne, Commissioner.  
**PUBLIC ADMINISTRATOR.**  
302 Fulton st., Jamaica. Telephone, 223 Jamaica.  
Randolph White, Public Administrator.  
**SHERIFF.**  
County Court House, Long Island City. Telephone, 3766 Hunters Point.  
Paul Stier, Sheriff.  
**SUBROGATE.**  
364 Fulton st., Jamaica. Telephone, 397 Jamaica.  
Daniel Noble, Surrogate.

**RICHMOND COUNTY.**

**COUNTY CLERK.**  
County Office Building, Richmond. Telephone, 28 New Dorp.  
C. Livingston Bostwick, Clerk.  
**COUNTY JUDGE AND SUBROGATE.**  
Trial Terms, with Grand and Trial Jury, second Monday of March, first Monday of October. Trial Terms, with Trial Jury only, first Monday of May, first Monday of December.  
Special Terms, without Jury—Wednesday of each week, except the last week of July, the month of August and the first week of September.  
*Surrogate's Court.*  
Monday and Tuesday of each week at the Borough Hall, St. George, and on Wednesday at the Surrogate's Court, at Richmond, except during the session of the County Court. There will be no Surrogate's Court during the month of August.  
Surrogate's Court and Office, Richmond, S. I. Surrogate's Chambers, Borough Hall, St. George. J. Harry Tiernan, County Judge and Surrogate.  
**DISTRICT ATTORNEY.**  
Borough Hall, St. George. Telephone, 50 Tompkinsville, 9 a. m. to 5 p. m.; Saturday, to 12 m.  
Albert C. Fach, District Attorney.  
**COMMISSIONER OF JURORS.**  
Village Hall, Stapleton. Telephone, 81 Tompkinsville.  
Edward I. Miller, Commissioner.  
**PUBLIC ADMINISTRATOR.**  
Port Richmond, Telephone, 704 West Brighton.  
William T. Holt, Public Administrator.  
**SHERIFF.**  
County Court House, Richmond. Telephone, 120 New Dorp.  
Spire Pitou, Jr., Sheriff.

**THE COURTS.**

**CITY COURT OF THE CITY OF NEW YORK.**  
City Hall Park. Special Term Chambers held from 10 a. m. to 4 p. m. Clerk's office open from 9 a. m. to 4 p. m. Telephone, 122 Cortlandt.  
Thomas F. Smith, Clerk.  
**CITY MAGISTRATES' COURTS.**  
*Boroughs of Manhattan and Bronx.*  
William McAdoo, Chief City Magistrate, 300 Mulberry st. Telephone, 6213 Spring.  
Municipal Term—Room 500, Municipal Building, Manhattan.  
First District—Criminal Courts Building.  
Second District—125 Sixth ave.  
Third District—2d ave. and 1st st.

Fourth District—151 E. 57th st.  
Fifth District—121st st. and Sylvan place.  
Sixth District—162d st. and Washington ave.  
Seventh District—314 W. 54th st.  
Eighth District—1014 E. 181st st., The Bronx.  
Ninth District (Night Court for Females)—125 6th ave.  
Tenth District (Night Court for Males)—151 E. 57th st.  
Eleventh District (Domestic Relations)—151 E. 57th st.  
Thirteenth District (Domestic Relations)—1014 E. 181st st., The Bronx.  
Office of the Chief Probation Officer, 300 Mulberry st. Telephone, 8713 Spring.  
*Borough of Brooklyn.*  
Office of Deputy Chief Clerk, Wm. F. Delaney, 44 Court st. Telephone, 7411 Main.  
First District—318 Adams st.  
Second District—Court and Butler sts.  
Fifth District—261 Bedford ave.  
Sixth District—495 Gates ave.  
Seventh District—31 Snider ave., Flatbush.  
Eighth District—W. 8th st., Coney Island.  
Ninth District—5th ave. and 29th st.  
Tenth District—133 New Jersey ave.  
Domestic Relations—Myrtle and Vanderbilt ayes.

*Borough of Queens.*  
First District—St. Mary's Lyceum, L. I. City.  
Second District—Town Hall, Flushing, L. I.  
Third District—Central ave., Far Rockaway.  
Fourth District—Town Hall, Jamaica, L. I.

*Borough of Richmond.*  
First District—Lafayette ave., New Brighton.  
Second District—Village Hall, Stapleton.  
All courts open daily from 9 a. m. to 4 p. m., except on Saturdays, Sundays and legal holidays, when only morning sessions are held.

**COURT OF GENERAL SESSIONS.**  
Criminal Court Buildings. Court opens at 10.30 a. m. Clerk's office open from 9 a. m. to 4 p. m., and on Saturdays until 12 m.  
Edward R. Carroll, Clerk.

**MUNICIPAL COURTS.**  
The Clerks' offices are open from 9 a. m. to 4 p. m.; Saturday, to 12 noon.  
Board of Justices—James J. Devin, Secretary, 264 Madison st., Manhattan. Telephone, 2596 Orchard.

*Borough of Manhattan.*  
First District—146 Grand Street. Telephone, 9611 Spring. Additional part is held at the southwest corner of 6th ave. and 10th st. Telephone, 2513 Chelsea.  
Second District—264-266 Madison st. Telephone, 4300 Orchard.  
Third District—314 West 54th st. Telephone, 5450 Columbus.  
Fourth District—207 E. 32d st. Telephone, 4358 Murray Hill.  
Fifth District—2565 Broadway. Telephone, 4006 Riverside.  
Sixth District—155 East 88th st. Telephone, 4343 Lenox.  
Seventh District—70 Manhattan st. Telephone, 6334 Morningside.  
Eighth District—121st st. and Sylvan place. Telephone, 3950 Harlem.  
Ninth District—Madison ave. and 59th st. Telephone, 3873 Plaza.

*Borough of The Bronx.*  
First District—Town Hall, 1400 Williamsbridge road, Westchester. Telephone, 457 Westchester.  
Second District—Washington ave. and 162d st. Telephone, 3042 Melrose.

*Borough of Brooklyn.*  
First District—State and Court sts. Telephone, 7091 Main.  
Second District—495 Gates ave. Telephone, 504 Bedford.  
Third District—6 Lee ave. Telephone, 556 Williamsburg.  
Fourth District—14 Howard ave. Telephone, 4323 Bushwick.  
Fifth District—5220 Third ave. Telephone, 3907 Sunset.  
Sixth District—236 Duffield st. Telephone, 6166 Main.  
Seventh District—31 Pennsylvania ave. Telephone, 904 East New York.

*Borough of Queens.*  
First District—115 Fifth st., Long Island City. Telephone, 1420 Hunters Point.  
Second District—Broadway and Court st., Elmhurst. Telephone, 87 Newtown.  
Third District—1908 Myrtle ave., Glendale. Telephone, 2352 Bushwick.  
Fourth District—Town Hall, Jamaica. Telephone, 1654 Jamaica.

*Borough of Richmond.*  
First District—Lafayette ave. and 2d st., New Brighton. Telephone, 503 Tompkinsville.  
Second District—Village Hall, Stapleton. Telephone, 313 Tompkinsville.

**COURT OF SPECIAL SESSIONS.**  
Courts opens at 10 a. m.  
Part I, Criminal Court Building, Manhattan. Telephone, 3983 Franklin.  
Part II, 171 Atlantic ave., Brooklyn. Telephone, Main 4280.  
Part III, Town Hall, Jamaica. Held on Tuesday of each week. Telephone, 2620 Jamaica.  
Part IV, Borough Hall, St. George. Held on Wednesday of each week. Telephone, 324 Tompkinsville.  
Part V, Bergen Building, Tremont and Arthur ayes., Bronx. Held on Thursday of each week. Telephone, 6056 Tremont.  
Frank W. Smith, Chief Clerk.

**CHILDREN'S COURT.**  
New York County—137 E. 22d st. Telephone, 3611 Gramercy.  
Dennis A. Lambert, Clerk.

Brooklyn County—355 E. 137th st. Court held on Wednesday and Friday of each week. Telephone, 9092 Melrose.  
Michael Murray, Clerk.

Kings County—102 Court st. Telephone, 627 Main.  
William C. McKee, Clerk.  
Queens County—19 Flushing ave., Jamaica. Court held on Monday and Thursday of each week. Telephone, 2624 Jamaica.  
Sydney Ollendorf, Clerk.

Richmond County—Corn Exchange Bank Building, St. George. Court held on Tuesday of each week. Telephone, 324 Tompkinsville.  
William J. Browne, Clerk.

**SUPREME COURT—APPELLATE DIVISION.**  
*First Judicial Department.*  
Madison ave., corner 25th st. Court open from 2 p. m. until 6 p. m. Friday, Motion Day. Court opens at 10.30 a. m. Motions called at 10 a. m. Orders called at 10.30 a. m. Telephone, 3840 Madison Square.  
Alfred Wagstaff, Clerk.  
*Second Judicial Department.*  
Borough Hall, Brooklyn. Court meets from 2 p. m. to 5 p. m., excepting that on Fridays Court opens at 10 o'clock a. m. Clerk's office open 9 a. m. Telephone, 1392 Main.  
John B. Byrne, Clerk.

**SUPREME COURT—APPELLATE TERM.**  
503 Fulton st., Brooklyn. Court meets 10 a. m. Clerk's office opens 9 a. m. Telephone, 7452 Main.  
Joseph H. De Bragg, Clerk.

**SUPREME COURT—CRIMINAL DIVISION.**  
Criminal Court Building. Court opens at 10.30 a. m. Clerk's office open from 9 a. m. to 4 p. m.; Saturday, to 12 m. Telephone, 6064 Franklin.  
William J. Schneider, Clerk.

**SUPREME COURT—FIRST DEPARTMENT.**  
County Court House. Court open from 10.15 a. m. to 4 p. m. Telephone, 4580 Cortlandt.

**SUPREME COURT—SECOND DEPARTMENT.**  
*Kings County.*  
Joralemon and Fulton sts., Brooklyn. Clerk's office hours, 9 a. m. to 5 p. m. Seven jury trial parts. Special Term for trials. Special Term for motions. Special Term (ex-parte business). Court opens at 10 a. m. Naturalization Bureau, Hall of Records, Brooklyn. Telephone, 5460 Main.  
James F. McGee, General Clerk.

*Queens County.*  
County Court House, Long Island City. Court opens at 10 a. m. Trial and Special Term for motions and ex-parte business each month, except July, August and the first two weeks in September. In Part I. Trial Term, Part 2, February, April, June, last two weeks in September, and November. Special Term for Trials, January, April, June and October.  
Clerk's Office open 9 a. m. to 5 p. m. Saturdays until 12 m. from October to June. July, August and September until 2 p. m. Telephone, 3896 Hunters Point.  
Thomas B. Seaman, Special Deputy Clerk in Charge.

*Richmond County.*  
Trial Term held at County Court House, Richmond. Special Term for trials held at Court room, Borough Hall, St. George. Special Term for motions held at Court House, Borough Hall, St. George.  
C. Livingston Bostwick, County Clerk.

**BOARD OF CITY RECORD.****The City Record.**

Statement of the ownership, management, circulation, etc., required by the Act of Congress of August 24, 1912, of the City Record, published daily, except Sundays and holidays, at New York, N. Y., for April 1, 1916.

STATE OF NEW YORK, COUNTY OF NEW YORK, ss.:

Before me, a Commissioner of Deeds, in and for the State and county aforesaid, personally appeared William Viertel, who, having been duly sworn according to law, deposes and says that he is the Editor of the City Record and that the following is, to the best of his knowledge and belief, a true statement of the ownership, management (and if a daily paper, the circulation), etc., of the aforesaid publication for the date shown in the above caption, required by the Act of August 24, 1912, embodied in section 443, Postal Laws and Regulations, printed on the reverse of this form, to wit:

1. That the names and addresses of the publisher, editor, managing editor, and business managers are:

Publisher, The City of New York, by the Board of City Record, David Ferguson, Supervisor, Municipal Building, Manhattan.  
Editor, William Viertel, Municipal Building, Manhattan.  
Managing Editor, None.

Business Managers, None.

2. That the owners are The City of New York.  
3. That the known bondholders, mortgagees, and other security holders owning or holding 1 per cent. or more of total amount of bonds, mortgages, or other securities are, None.

4. That the two paragraphs next above, giving the names of the owners, stockholders, and security holders, if any, contain not only the list of stockholders and security holders as they appear upon the books of the company, but also, in cases where the stockholder or security holder appears upon the books of the company as trustee or in any other fiduciary relation, the name of the person or corporation for whom such trustee is acting, is given; also that the said two paragraphs contain statements embracing affiant's full knowledge and belief as to the circumstances and conditions under which stockholders and security holders who do not appear upon the books of the company as trustees, hold stock and securities in a capacity other than that of a bona fide owner; and this affiant has no reason to believe that any other person, association, or corporation has any interest direct or indirect in the said stock, bonds, or other securities than as so stated by him.

5. That the average number of copies of each issue of this publication sold or distributed, through the mails or otherwise, to paid subscribers during the six months preceding the date shown above is 865.

WILLIAM VIERTEL, Editor.  
Sworn to and subscribed before me this first day of April 1916.

THOMAS B. FITZPATRICK, Commissioner of Deeds for the City of New York. Residing in Kings County, County Clerk's No. 82. Certificate filed in New York County, County Clerk's No. 1003. My commission expires Sept. 29, 1916.  
[SEAL.]

**BOARD MEETINGS.****Board of Aldermen.**

The Board of Aldermen meets in the Aldermanic Chamber, City Hall, every Tuesday, at 1.30 o'clock p. m.

P. J. SCULLY, City Clerk and Clerk to the Board of Aldermen.

**Board of Estimate and Apportionment.**

The Board of Estimate and Apportionment meets in the Old Council Chamber, Room 16, City Hall, every Friday at 10 o'clock a. m.

JOSEPH HAAG, Secretary.

**Commissioners of Sinking Fund.**

The Commissioners of the Sinking Fund meet in the Meeting Room (Room 16), City Hall, on Thursdays, at 11 a. m., at call of the Mayor.

JOHN KORB, Jr., Secretary.

**Board of Revision of Assessments.**

The Board of Revision of Assessments meets in the Meeting Room (Room 16), City Hall, upon notice of the Secretary.

JOHN KORB, Jr., Secretary.

**Board of City Record.**

The Board of City Record meets in the City Hall at call of the Mayor.

DAVID FERGUSON, Supervisor, Secretary.

**BOARD OF ASSESSORS.****Completion of Assessments.**

PUBLIC NOTICE IS HEREBY GIVEN TO the owner or owners of all houses and lots, improved and unimproved lands affected thereby, that the following proposed assessments have been completed and are lodged in the office of the Board of Assessors for examination by all persons interested, viz:

**Borough of Manhattan.**

5016. Alteration and improvement to receiving basins on the northeast and northwest corners of South and Jefferson Streets. Affecting Blocks 246 and 247.

5074. Paving and curbing Arden Street from Nagle Avenue to Sherman Avenue. Affecting Block 2174.

5107. Basin adjacent to the northeast corner of Front and Pine Streets. Affecting Block 37.

5108. Basin adjacent to the northwest corner



of Front and Fletcher Streets. Affecting Block 71.

5126. Basin adjacent to the southeast corner of Front Street and Jones Lane. Affecting Block 35.

5127. Basin adjacent to the southwest corner of West 161st Street and Fort Washington Avenue. Affecting Block 2136.

5128. Basins adjacent to the northeast corner of West 179th Street and Haven Avenue and adjacent to the northwest corner of West 179th Street and Northern Avenue. Affecting Block 2177.

#### Borough of The Bronx.

4835. Regulating, grading, curbing, flagging, etc., St. Raymond Avenue from Hugot Street to Williamsbridge Road. Together with a list of awards for damages caused by a change of grade. Affecting Blocks 3945 to 3948, 3951, 3967, 3971, 3972, 3979, 3986 to 3992, 3994, 4000, 4002, 4076 and 4077.

4915. Paving and curbing Park Avenue from East 144th Street to Morris Avenue, near East 155th Street. Affecting Blocks 2335 to 2338, 2342 and 2440 to 2443.

5096. Paving East 174th Street from Bryant Avenue to Boone Avenue. Affecting Blocks 2997, 2998, 3002, 3003, 3010 and 3011.

5097. Basin and appurtenances on the southwest corner of Longwood Avenue and Truxton Street. Affecting Block 2736.

5098. Sewer and appurtenances in Bryant Avenue from the end of the existing sewer north of East 167th Street to the existing sewer at the intersection of East 167th Street and Bryant Avenue. Affecting Blocks 2751 and 2754.

5103. Sewer and appurtenances in Poplar Street between Lurting Avenue and Roselle Street. Affecting Blocks 4069, 4070, 4078 and 4084.

5104. Sewer and appurtenances in Spencer Avenue between West 261st Street and summit south of West 261st Street. Affecting Block 3423.

5105. Sewers and appurtenances in Spuyten Duyvil Road between West 230th Street and West 240th Street; West 240th Street between Spuyten Duyvil Road and the easterly side of Broadway at Van Cortlandt Park; West 234th Street between Spuyten Duyvil Road and Kingsbridge Avenue, and in Corlear Avenue between West 232nd Street and the summit north of West 234th Street. Affecting Blocks 3403, 3406, 3408, 3409, 3412, 3414, 3416, 3417, 3418 and 3422.

5106. Sewer and appurtenances in West 236th Street between Broadway and the westerly line of the right of way of the New York and Putnam Railroad. Affecting Blocks 3268, 3269 and 3270.

5114. Sewer and appurtenances on the west side of Aqueduct (University) Avenue between West 176th Street and West 174th Street. Affecting Blocks 2877 and 2878.

5115. Sewers and appurtenances in Herschell Street between Westchester Avenue and the summit east of Halsey Street, and in Butler Place between Zerega Avenue and Herschell Street. Affecting Blocks 3844 to 3848.

5116. Sewer and appurtenances in Plimpton Avenue between Bosobel Avenue and Featherbed Lane. Affecting Blocks 2874 and 2875.

#### Borough of Richmond.

4889. Regulating, grading, curbing, etc., First Avenue from Jersey Street to Pine Street, First Ward. Affecting District 2, Plot 6, Blocks 1, 2 and 3.

5089. Regulating, grading, curbing and paving Belmont Place between Vine Street and Fort Place, First Ward. Affecting District 1, Plot 6, Blocks 2, 3 and 4.

#### Borough of Queens.

692. Sewer and appurtenances in Graham Avenue from Vernon Avenue to Hancock Street, and from the Boulevard to Sherman Street, First Ward. Affecting Blocks 6, 8, 9, 13, 14 and 16.

4850. Sewer and appurtenances in Central Avenue from Proctor Street to Myrtle Avenue, Second Ward. Affecting Blocks 1841, 1851, 1852, 1853, 1867 to 1872, 1875, 2599, 2618, 2621 to 2624, 2626 to 2669, 2671 to 2693, 2695, 2696, 2707 to 2741 and 2942.

4959. Sewer and appurtenances in Grove Street from Seneca (Covert) Avenue to Fairview Avenue, and in Fairview Avenue from Linden Street to Ralph Street, Second Ward. Affecting Blocks 2485, 2488, 2489, 2492, 2522, 2525, 2526, 2529, 2532 and 2554.

5081. Sewer and appurtenances in Hancock Street from the crown north of Pierce Avenue to Vernon Avenue; Graham Avenue from Hancock Street to the Boulevard, and Sanford Street from Hancock Street to the Boulevard, First Ward. Affecting Blocks 2, 3, 7, 8, 14 and 15.

5086. Inlet basins at the foot of Webster Avenue on both northerly and southerly sides, First Ward. Affecting Blocks 47 to 51.

5090. Regulating and grading the sidewalk spaces and laying sidewalks and crosswalks in Borden Avenue from Van Alst Avenue to Dutch Kills Creek, First Ward. Affecting Blocks 69, 105 and 109.

5101. Sewer and appurtenances in Liberty Avenue from Nebraska Avenue to Van Wyck Avenue; Nebraska Avenue from Liberty Avenue to Garden Street; Van Wyck Avenue from Liberty Avenue to Atlantic Avenue; Chichester Avenue from Maure Avenue to Van Wyck Avenue; Beaufort Avenue from Maure Avenue to Van Wyck Avenue, and in Jerome Avenue from Maure Avenue to Van Wyck Avenue, Fourth Ward. Affecting Blocks 213, 214, 235, 236, 292, 293, 294, 295, 301, 308 to 322, 578 to 583, 649, 651, 653, 1018, 1019, 1020, 1034, 1056, 1060, 1066, 1067 and 1068.

5102. Sewer and appurtenances in Toledo Street from Queens Boulevard to Corona Avenue, with connections at Maurice Avenue, Horton Street and Ivy Street, Second Ward. Affecting Blocks 705, 922, 923, 932 to 946, 948, 951 to 962 and 980.

#### Borough of Brooklyn.

4931. Regulating, grading, curbing and flagging East 12th Street from Avenue U to Gravesend Neck Road. Together with a list of awards for damages caused by a change of grade. Affecting Blocks 7343, 7344, 7371, 7372, 7394, 7395, 7396, 7412 and 7413.

5072. Regulating, grading, curbing, flagging and paving the widened portion of Ashland Place from Flatbush Avenue to Fulton Street. Affecting Blocks 180, 2095, 2096, 2001, 2107, 2108, 2110 and 2111.

5110. Sewer in Eastern Parkway, south side, from Classon Avenue to the Brighton Beach Railroad, and in Classon Avenue across Eastern Parkway from the south side to the north side of said Parkway. Affecting Block 1185.

5111. Sewer in East 27th Street from Avenue N to Kings Highway. Affecting Blocks 7680 and 7681.

5112. Sewer in Pennsylvania Avenue from New Lots Avenue to Hegeman Avenue. Affecting Blocks 4298 and 4299.

5113. Sewer in East 35th Street from Farman Road northerly to the line of the Flatbush Water Works. Affecting Blocks 4998 and 4999.

All persons whose interests are affected by the above named proposed assessments, and who are opposed to the same or either of them, are requested to present their objections, in writing, to the Secretary of the Board of Assessors, Room 809, Municipal Building, Borough of Manhattan, New York, on or before Tuesday, May 2, 1916, at 10 a. m., at which time and place the said objections will be heard and testimony received in reference thereto.

WILLIAM C. ORMOND, JACOB I. LESSER, ST. GEORGE B. TUCKER, Board of Assessors.

ST. GEORGE B. TUCKER, Secretary.

March 31, 1916. m31a11

## POLICE DEPARTMENT.

### Auction Sale of Unclaimed Property.

PUBLIC NOTICE IS HEREBY GIVEN THAT the 21st PUBLIC AUCTION SALE, consisting of UNCLAIMED PROPERTY (watches, chains, fobs, pins, rings, bracelets, lockets, clothing, knives, spoons, baby carriages, robes, shovels, garden forks, suit cases, pocketbooks, hand bags, razors, pocketknives, clocks, rugs, shoes, tools, household goods, hardware, umbrellas, walking canes, etc., etc.) will be held in the Trial Room, at Police Headquarters, No. 78 Poplar Street, Borough of Brooklyn, on **THURSDAY, APRIL 6, 1916,** at 10:30 A. M.

ARTHUR WOODS, Police Commissioner. m25,a6

### Owners Wanted for Unclaimed Property.

OWNERS WANTED BY THE PROPERTY Clerk of the Police Department of The City of New York, No. 240 Centre st., for the following property now in custody without claimants: Automobiles, baby carriages, bags, bicycles, boats, cameras, clothing, furniture, jewelry, junk, machinery, merchandise, metals, optical goods, silverware, tools, trunks, typewriters, umbrellas, etc.; also sums of money feloniously obtained by prisoners, or found abandoned by Patrolmen of this Department.

ARTHUR WOODS, Police Commissioner.

### OWNERS WANTED BY THE PROPERTY

Clerk of the Police Department of The City of New York—Office, No. 72 Poplar st., Borough of Brooklyn—for the following property, now in custody, without claimants: Boats, rope, iron, lead, male and female clothing, boots, shoes, wine, blankets, diamonds, canned goods, liquors, etc.; also small amount of money taken from prisoners and found by Patrolmen of this Department.

ARTHUR WOODS, Police Commissioner.

## DEPARTMENT OF FINANCE.

### Corporation Sale by Sealed Bids of the Lease of Certain City Real Estate.

Corporation Sale by Sealed Bids of the Lease of Certain City Real Estate.

UPON THE AUTHORIZATION OF THE Commissioners of the Sinking Fund, and pursuant to a resolution adopted by them at a meeting held March 30, 1916, the Comptroller of The City of New York will sell by sealed bids on

### WEDNESDAY, APRIL 19, 1916,

at 12 o'clock M., in Room 368, Municipal Building, Borough of Manhattan, the lease of premises situated on the easterly side of Clinton Street, 100 feet north of Grand Street, and known as No. 154 Clinton Street, Borough of Manhattan, with the improvements thereon, for a period of five years commencing July 1, 1916.

The Comptroller will receive sealed bids for the lease of the said premises for the said period at the minimum or upset price of Eighteen Hundred Dollars (\$1,800) per annum, payable quarterly in advance, and the said sale will be made upon the following

### TERMS AND CONDITIONS:

The highest bidder will be required to pay twenty-five per cent. (25%) of the amount of the yearly rental at the time and place of sale; the amount so paid for one quarter's rent shall be forfeited if the successful bidder does not execute the lease when notified it is ready for execution.

He will also be required to give an undertaking in the amount of the annual rental bid, with sufficient surety to be approved by the Comptroller, for the payment of the rent quarterly in advance and for the performance of the terms and covenants of the lease.

No person shall be received as lessee or surety who is a delinquent on any former lease from the corporation, and no bid shall be accepted from any person who is in arrears to the corporation upon debt or contract, or who is a defaulter as surety or otherwise upon any obligation to the City, as provided by law.

The lease will be in the usual form of leases of like property and will contain in addition to other terms, covenants and conditions, as follows:

First—A clause providing that the lessee shall pay the usual rates for water, per meter measurements, and comply with the rules and regulations of the Department of Water Supply, Gas and Electricity.

Second—A clause providing that the lessee shall not make any alterations or improvements on the property, except with the consent and approval of the Comptroller.

Third—A clause providing that during the term of the lease the lessee shall keep the building in proper repair, both inside and outside, at his own cost and expense, and shall comply with all the laws and ordinances of The City of New York.

Fourth—A clause providing that all repairs, alterations and improvements made on or to the property by the lessee during the period of the lease shall become the property of The City of New York at the expiration of said lease.

Fifth—A clause providing that the lessee shall have possession of the premises immediately upon the execution of the lease without the necessity of paying rent until the date of the commencement of the lease, but he shall be liable for any damages which may occur in or to the premises to be demised from the date of possession.

The Comptroller shall have the right to reject any or all bids if deemed to be to the interest of the City of New York.

WM. A. PRENDERGAST, Comptroller, City of New York.

Department of Finance, Comptroller's Office, March 31, 1916. a3,19

### Confirmation of Assessments.

### NOTICES TO PROPERTY OWNERS.

IN PURSUANCE OF SECTION 1018 OF THE Greater New York Charter, the Comptroller of The City of New York hereby gives public notice to all persons, owners of property, affected by the following assessments for LOCAL IMPROVEMENTS IN THE BOROUGH OF QUEENS:

### FIRST WARD.

CREEK STREET—REGULATING AND GRADING from Borden Avenue to Hunters Point Avenue. Area of assessment affects blocks 109 to 114, inclusive.

### SECOND WARD.

SOPHIE STREET—REGULATING AND LAYING SIDEWALKS from Flushing Avenue to Nurge Street. Area of assessment affects blocks 2338 and 2339.

COPPER STREET—REGULATING AND GRADING SIDEWALK AND FLAGGING between Irving Avenue and the Brooklyn Borough Line. Area of assessment affects blocks 2830 and 2831.

HUGHES STREET—REGULATING, GRADING, CURBING, FLAGGING AND PAVING from Doscher Avenue to a line 75 feet westerly from Buchanan Avenue. Area of assessment affects blocks 2568 and 2575.

PUTNAM AVENUE—REGULATING AND PAVING from Forrest Avenue to a line 65 feet

westerly from Buchanan Avenue. Area of assessment affects blocks 2373 and 2374, 2576 and 2579.

### THIRD WARD.

REGULATING AND GRADING THE SIDEWALK SPACES AND LAYING SIDEWALK on the westerly side of UNION STREET between Sanford Avenue and Beddard Street. Area of assessment affects block 68.

### FOURTH WARD.

CEDAR AVENUE—SEWER from Beaufort Avenue to Chichester Avenue. Area of assessment affects blocks 466 and 468.

—that the above assessments were confirmed by the Board of Assessors on March 28, 1916, and entered March 28, 1916, in the Record of Titles of Assessments, kept in the Bureau for the Collection of Assessments and Arrears of Taxes and Assessments and of Water Rents, and unless the amount assessed for benefit on any person or property shall be paid on or before May 27, 1916, which is sixty days after the date of said entry of the assessments, interest will be collected thereon at the rate of seven per centum per annum, to be calculated from ten days after the date of said entry to the date of payment, as provided by Sections 159 and 1019 of the Greater New York Charter.

The above assessment is payable to the Collector of Assessments and Arrears at his office in the Municipal Building, Court House Square, Long Island City, Borough of Queens, between the hours of 9 a. m. and 2 p. m., and on Saturdays from 9 a. m. to 12 noon.

WILLIAM A. PRENDERGAST, Comptroller. Dated, New York, March 28, 1916. m31a11

### IN PURSUANCE OF SECTION 986 OF THE

Greater New York Charter, the Comptroller of the City of New York hereby gives public notice of the confirmation by the Supreme Court and the entering in the Bureau for the Collection of Assessments and Arrears of the assessment for OPENING AND ACQUIRING TITLE to the following named streets in the BOROUGH OF QUEENS:

### FIRST WARD.

SHERMAN STREET—OPENING from Fourteenth Street to Grand Street, and MARION STREET—OPENING from Fourteenth Street to Ridge Street. Confirmed February 2nd, 1916. Entered March 29th, 1916. Area of assessment includes all those lands, tenements and hereditaments and premises situate and being in the Borough of Queens, in The City of New York, which, taken together, are bounded and described as follows, viz.:

Beginning at a point on the easterly line of the Boulevard, midway between Thirteenth street and Fourteenth street, and running thence northerly along the easterly line of the Boulevard to the intersection with the prolongation of a line midway between Sherman street and the Boulevard as these streets are laid out between Harris avenue and Bodine street; thence northerly along the said line midway between Sherman street and the Boulevard and along the prolongation of the said line to the intersection with the southerly line of Harris avenue; thence northerly in a straight line to a point on the northerly line of Harris avenue midway between Sherman street and the Boulevard, thence northerly along a line always midway between Sherman street and the Boulevard as these streets are laid out between Harris avenue and Sanford street and along the prolongation of the said line to the intersection with a line bisecting the angle formed by the intersection of the easterly line of the Boulevard and the prolongation of the westerly line of Sherman street as these streets are laid out between Broadway and Ridge street; thence northerly along the said bisecting line to the intersection with the prolongations of the easterly line of the Boulevard and the westerly line of Sherman street as these streets are laid out between Camelia street and Broadway; thence northerly along the said bisecting line to the intersection with a line bisecting the angle formed by the intersection of the prolongations of the easterly line of the Boulevard and the westerly line of Sherman street as these streets are laid out between Temple street and Elm street; thence northerly along the said bisecting line to the intersection with a line bisecting the angle formed by the intersection of the prolongations of the easterly line of the Boulevard and the westerly line of Sherman street as these streets are laid out between Temple street and Elm street; thence northerly along the said bisecting line to the intersection with a line bisecting the angle formed by the intersection of the prolongations of the easterly line of the Boulevard and the westerly line of Sherman street as these streets are laid out between Temple street and Elm street; thence northerly along the said bisecting line to the intersection with a line bisecting the angle formed by the intersection of the prolongations of the easterly line of the Boulevard and the westerly line of Sherman street as these streets are laid out between Temple street and Elm street; thence northerly along the said bisecting line to the intersection with a line bisecting the angle formed by the intersection of the prolongations of the easterly line of the Boulevard and the westerly line of Sherman street as these streets are laid out between Temple street and Elm street; thence northerly along the said bisecting line to the intersection with a line bisecting the angle formed by the intersection of the prolongations of the easterly line of the Boulevard and the westerly line of Sherman street as these streets are laid out between Temple street and Elm street; thence northerly along the said bisecting line to the intersection with a line bisecting the angle formed by the intersection of the prolongations of the easterly line of the Boulevard and the westerly line of Sherman street as these streets are laid out between Temple street and Elm street; thence northerly along the said bisecting line to the intersection with a line bisecting the angle formed by the intersection of the prolongations of the easterly line of the Boulevard and the westerly line of Sherman street as these streets are laid out between Temple street and Elm street; thence northerly along the said bisecting line to the intersection with a line bisecting the angle formed by the intersection of the prolongations of the easterly line of the Boulevard and the westerly line of Sherman street as these streets are laid out between Temple street and Elm street; thence northerly along the said bisecting line to the intersection with a line bisecting the angle formed by the intersection of the prolongations of the easterly line of the Boulevard and the westerly line of Sherman street as these streets are laid out between Temple street and Elm street; thence northerly along the said bisecting line to the intersection with a line bisecting the angle formed by the intersection of the prolongations of the easterly line of the Boulevard and the westerly line of Sherman street as these streets are laid out between Temple street and Elm street; thence northerly along the said bisecting line to the intersection with a line bisecting the angle formed by the intersection of the prolongations of the easterly line of the Boulevard and the westerly line of Sherman street as these streets are laid out between Temple street and Elm street; thence northerly along the said bisecting line to the intersection with a line bisecting the angle formed by the intersection of the prolongations of the easterly line of the Boulevard and the westerly line of Sherman street as these streets are laid out between Temple street and Elm street; thence northerly along the said bisecting line to the intersection with a line bisecting the angle formed by the intersection of the prolongations of the easterly line of the Boulevard and the westerly line of Sherman street as these streets are laid out between Temple street and Elm street; thence northerly along the said bisecting line to the intersection with a line bisecting the angle formed by the intersection of the prolongations of the easterly line of the Boulevard and the westerly line of Sherman street as these streets are laid out between Temple street and Elm street; thence northerly along the said bisecting line to the intersection with a line bisecting the angle formed by the intersection of the prolongations of the easterly line of the Boulevard and the westerly line of Sherman street as these streets are laid out between Temple street and Elm street; thence northerly along the said bisecting line to the intersection with a line bisecting the angle formed by the intersection of the prolongations of the easterly line of the Boulevard and the westerly line of Sherman street as these streets are laid out between Temple street and Elm street; thence northerly along the said bisecting line to the intersection with a line bisecting the angle formed by the intersection of the prolongations of the easterly line of the Boulevard and the westerly line of Sherman street as these streets are laid out between Temple street and Elm street; thence northerly along the said bisecting line to the intersection with a line bisecting the angle formed by the intersection of the prolongations of the easterly line of the Boulevard and the westerly line of Sherman street as these streets are laid out between Temple street and Elm street; thence northerly along the said bisecting line to the intersection with a line bisecting the angle formed by the intersection of the prolongations of the easterly line of the Boulevard and the westerly line of Sherman street as these streets are laid out between Temple street and Elm street; thence northerly along the said bisecting line to the intersection with a line bisecting the angle formed by the intersection of the prolongations of the easterly line of the Boulevard and the westerly line of Sherman street as these streets are laid out between Temple street and Elm street; thence northerly along the said bisecting line to the intersection with a line bisecting the angle formed by the intersection of the prolongations of the easterly line of the Boulevard and the westerly line of Sherman street as these streets are laid out between Temple street and Elm street; thence northerly along the said bisecting line to the intersection with a line bisecting the angle formed by the intersection of the prolongations of the easterly line of the Boulevard and the westerly line of Sherman street as these streets are laid out between Temple street and Elm street; thence northerly along the said bisecting line to the intersection with a line bisecting the angle formed by the intersection of the prolongations of the easterly line of the Boulevard and the westerly line of Sherman street as these streets are laid out between Temple street and Elm street; thence northerly along the said bisecting line to the intersection with a line bisecting the angle formed by the intersection of the prolongations of the easterly line of the Boulevard and the westerly line of Sherman street as these streets are laid out between Temple street and Elm street; thence northerly along the said bisecting line to the intersection with a line bisecting the angle formed by the intersection of the prolongations of the easterly line of the Boulevard and the westerly line of Sherman street as these streets are laid out between Temple street and Elm street; thence northerly along the said bisecting line to the intersection with a line bisecting the angle formed by the intersection of the prolongations of the easterly line of the Boulevard and the westerly line of Sherman street as these streets are laid out between Temple street and Elm street; thence northerly along the said bisecting line to the intersection with a line bisecting the angle formed by the intersection of the prolongations of the easterly line of the Boulevard and the westerly line of Sherman street as these streets are laid out between Temple street and Elm street; thence northerly along the said bisecting line to the intersection with a line bisecting the angle formed by the intersection of the prolongations of the easterly line of the Boulevard and the westerly line of Sherman street as these streets are laid out between Temple street and Elm street; thence northerly along the said bisecting line to the intersection with a line bisecting the angle formed by the intersection of the prolongations of the easterly line of the Boulevard and the westerly line of Sherman street as these streets are laid out between Temple street and Elm street; thence northerly along the said bisecting line to the intersection with a line bisecting the angle formed by the intersection of the prolongations of the easterly line of the Boulevard and the westerly line of Sherman street as these streets are laid out between Temple street and Elm street; thence northerly along the said bisecting line to the intersection with a line bisecting the angle formed by the intersection of the prolongations of the easterly line of the Boulevard and the westerly line of Sherman street as these streets are laid out between Temple street and Elm street; thence northerly along the said bisecting line to the intersection with a line bisecting the angle formed by the intersection of the prolongations of the easterly line of the Boulevard and the westerly line of Sherman street as these streets are laid out between Temple street and Elm street; thence northerly along the said bisecting line to the intersection with a line bisecting the angle formed by the intersection of the prolongations of the easterly line of the Boulevard and the westerly line of Sherman street as these streets are laid out between Temple street and Elm street; thence northerly along the said bisecting line to the intersection with a line bisecting the angle formed by the intersection of the prolongations of the easterly line of the Boulevard and the westerly line of Sherman street as these streets are laid out between Temple street and Elm street; thence northerly along the said bisecting line to the intersection with a line bisecting the angle formed by the intersection of the prolongations of the easterly line of the Boulevard and the westerly line of Sherman street as these streets are laid out between Temple street and Elm street; thence northerly along the said bisecting line to the intersection with a line bisecting the angle formed by the intersection of the prolongations of the easterly line of the Boulevard and the westerly line of Sherman street as these streets are laid out between Temple street and Elm street; thence northerly along the said bisecting line to the intersection with a line bisecting the angle formed by the intersection of the prolongations of the easterly line of the Boulevard and the westerly line of Sherman street as these streets are laid out between Temple street and Elm street; thence northerly along the said bisecting line to the intersection with a line bisecting the angle formed by the intersection of the prolongations of the easterly line of the Boulevard and the westerly line of Sherman street as these streets are laid out between Temple street and Elm street; thence northerly along the said bisecting line to the intersection with a line bisecting the angle formed by the intersection of the prolongations of the easterly line of the Boulevard and the westerly line of Sherman street as these streets are laid out between Temple street and Elm street; thence northerly along the said bisecting line to the intersection with a line bisecting the angle formed by the intersection of the prolongations of the easterly line of the Boulevard and the westerly line of Sherman street as these streets are laid out between Temple street and Elm street; thence northerly along the said bisecting line to the intersection with a line bisecting the angle formed by the intersection of the prolongations of the easterly line of the Boulevard and the westerly line of Sherman street as these streets are laid out between Temple street and Elm street; thence northerly along the said bisecting line to the intersection with a line bisecting the angle formed by the intersection of the prolongations of the easterly line of the Boulevard and the westerly line of Sherman street as these streets are laid out between Temple street and Elm street; thence northerly along the said bisecting line to the intersection with a line bisecting the angle formed by the intersection of the prolongations of the easterly line of the Boulevard and the westerly line of Sherman street as these streets are laid out between Temple street and Elm street; thence northerly along the said bisecting line to the intersection with a line bisecting the angle formed by the intersection of the prolongations of the easterly line of the Boulevard and the westerly line of Sherman street as these streets are laid out between Temple street and Elm street; thence northerly along the said bisecting line to the intersection with a line bisecting the angle formed by the intersection of the prolongations of the easterly line of the Boulevard and the westerly line of Sherman street as these streets are laid out between Temple street and Elm street; thence northerly along the said bisecting line to the intersection with a line bisecting the angle formed by the intersection of the prolongations of the easterly line of the Boulevard and the westerly line of Sherman street as these streets are laid out between Temple street and Elm street; thence northerly along the said bisecting line to the intersection with a line bisecting the angle formed by the intersection of the prolongations of the easterly line of the Boulevard and the westerly line of Sherman street as these streets are laid out between Temple street and Elm street; thence northerly along the said bisecting line to the intersection with a line bisecting the angle formed by the intersection of the prolongations of the easterly line of the Boulevard and the westerly line of Sherman street as these streets are laid out between Temple street and Elm street; thence northerly along the said bisecting line to the intersection with a line bisecting the angle formed by the intersection of the prolongations of the easterly line of the Boulevard and the westerly line of Sherman street as these streets are laid out between Temple street and Elm street; thence northerly along the said bisecting line to the intersection with a line bisecting the angle formed by the intersection of the prolongations of the easterly line of the Boulevard and the westerly line of Sherman street as these streets are laid out between Temple street and Elm street; thence northerly along the said bisecting line to the intersection with a line bisecting the angle formed by the intersection of the prolongations of the easterly line of the Boulevard and the westerly line of Sherman street as these streets are laid out between Temple street and Elm street; thence northerly along the said bisecting line to the intersection with a line bisecting the angle formed by the intersection of the prolongations of the easterly line of the Boulevard and the westerly line of Sherman street as these streets are laid out between Temple street and Elm street; thence northerly along the said bisecting line to the intersection with a line bisecting the angle formed by the intersection of the prolongations of the easterly line of the Boulevard and the westerly line of Sherman street as these streets are laid out between Temple street and Elm street; thence northerly along the said bisecting line to the intersection with a line bisecting the angle formed by the intersection of the prolongations of the easterly line of the Boulevard and the westerly line of Sherman street as these streets are laid out between Temple street and Elm street; thence northerly along the said bisecting line to the intersection with a line bisecting the angle formed by the intersection of the prolongations of the easterly line of the Boulevard and the westerly line of Sherman street as these streets are laid out between Temple street and Elm street; thence northerly along the said bisecting line to the intersection with a line bisecting the angle formed by the intersection of the prolongations of the easterly line of the Boulevard and the westerly line of Sherman street as these streets are laid out between Temple street and Elm street; thence northerly along the said bisecting line to the intersection with a line bisecting the angle formed by the intersection of the prolongations of the easterly line of the Boulevard and the westerly line of Sherman street as these streets are laid out between Temple street and Elm street; thence northerly along the said bisecting line to the intersection with a line bisecting the angle formed by the intersection of the prolongations of the easterly line of the Boulevard and the westerly line of Sherman street as these streets are laid out between Temple street and Elm street; thence northerly along the said bisecting line to the intersection with a line bisecting the angle formed by the intersection of the prolongations of the easterly line of the Boulevard and the westerly line of Sherman street as these streets are laid out between Temple street and Elm street; thence northerly along the said bisecting line to the intersection with a line bisecting the angle formed by the intersection of the prolongations of the easterly line of the Boulevard and the westerly line of Sherman street as these streets are laid out between Temple street and Elm street; thence northerly along the said bisecting line to the intersection with a line bisecting the angle formed by the intersection of the prolongations of the easterly line of the Boulevard and the westerly line of Sherman street as these streets are laid out between Temple street and Elm street; thence northerly along the said bisecting line to the intersection with a line bisecting the angle formed by the intersection of the prolongations of the easterly line of the Boulevard and the westerly line of Sherman street as these streets are laid out between Temple street and Elm street; thence northerly along the said bisecting line to the intersection with a line bisecting the angle formed by the intersection of the prolongations of the easterly line of the Boulevard and the westerly line of Sherman street as these streets are laid out between Temple street and Elm street; thence northerly along the said bisecting line to the intersection with a line bisecting the angle formed by the intersection of the prolongations of the easterly line of the Boulevard and the westerly line of Sherman street as these streets are laid out between Temple street and Elm street; thence northerly along the said bisecting line to the intersection with a line bisecting the angle formed by the intersection of the prolongations of the easterly line of the Boulevard and the westerly line of Sherman street as these streets are laid out between Temple street and Elm street; thence northerly along the said



of Broad Street; thence Northerly along said line 100 feet westerly from and parallel with the westerly line of Broad Street to the intersection with the line midway between the southerly line of Hull Avenue and the Northerly line of Clinton Avenue, the point or place of beginning.

—the above entitled assessment was entered on the day hereinafter given in the Record of Titles of Assessments, kept in the Bureau for the Collection of Assessments and Arrears of Taxes and Assessments and of Water Rents, and unless the amount assessed for benefit on any person or property shall be paid on or before May 27, 1916, which is sixty days after the date of said entry of the assessments, interest will be collected thereon at the rate of seven per centum per annum, to be calculated from ten days after the date of said entry to the date of payment, as provided by Sections 159 and 987 of the Greater New York Charter.

The above assessment is payable to the Collector of Assessments and Arrears at his office in the Municipal Building, Court House Square, Long Island City, Borough of Queens, between the hours of 9 a. m. and 2 p. m., and on Saturdays from 9 a. m. to 12 noon.

WILLIAM A. PRENDERGAST, Comptroller.  
Dated, New York, March 28, 1916. m30,a10

IN PURSUANCE OF SECTION 986 OF THE Greater New York Charter, the Comptroller of the City of New York hereby gives public notice of the confirmation by the Supreme Court and the entering in the Bureau for the Collection of Assessments and Arrears of the assessment for OPENING AND ACQUIRING TITLE to the following named street and avenues in the BOROUGH OF BROOKLYN:

SECTIONS 20 and 21.  
WEST FOURTH STREET—OPENING from Kings Highway to Avenue T, and AVENUES S AND T—OPENING from Stillwell Avenue to Gravesend Avenue, excepting the right-of-way of the New York and Sea Beach Railroad. Confirmed March 23, 1916. Entered March 23, 1916. Area of assessment includes all those lands, tenements and hereditaments and premises situate and being in the Borough of Brooklyn, in the City of New York, which, taken together, are bounded and described as follows, viz.: BEGINNING at a point on the prolongation of a line midway between Avenue R and Avenue S, distant 100 feet westerly from the westerly line of Stillwell Avenue, and running thence eastwardly along the said line midway between Avenue R and Avenue S, and along the prolongations of the said line to the intersection with a line midway between West 4th Street and West 5th Street; thence northwardly along the said line midway between West 4th Street and West 5th Street to a point distant 100 feet northerly from the northerly line of Kings Highway, the said distance being measured at right angles to Kings Highway; thence eastwardly and always distant 100 feet northerly from and parallel with the northerly line of Kings Highway to the intersection with a line midway between West 3rd and West 4th Streets to the intersection with a line midway between Avenue R and Avenue S; thence eastwardly along the said line midway between Avenue R and Avenue S and along the prolongation of the said line to the intersection with a line distant 200 feet easterly from and parallel with the easterly line of Gravesend Avenue, the said distance being measured at right angles to Gravesend Avenue; thence southwardly along the said line parallel with Gravesend Avenue to the intersection with the prolongation of a line midway between Avenue T and Avenue U; thence westwardly along the said line midway between Avenue T and Avenue U and along the prolongation of the said line to the intersection with a line parallel with Stillwell Avenue and passing through the point of beginning; thence northwardly along the said line parallel with Stillwell Avenue to the point or place of beginning.

—the above entitled assessment was entered on the day hereinafter given in the Record of Title of Assessments, kept in the Bureau for Collection of Assessments and Arrears of Taxes and Assessments and of Water Rents, and unless the amount assessed for benefit on any person or property shall be paid on or before May 22, 1916, which is sixty days after the date of said entry of the assessments, interest will be collected thereon at the rate of seven per centum per annum, to be calculated from ten days after the date of said entry to the date of payment, as provided by Sections 159 and 987 of the Greater New York Charter. The above assessment is payable to the Collector of Assessments and Arrears at his office in the Offerman Building, 503 Fulton Street, Borough of Brooklyn, between the hours of 9 a. m. and 2 p. m. and on Saturdays from 9 a. m. to 12 m. noon.

WILLIAM A. PRENDERGAST, Comptroller.  
Dated March 23rd, 1916. m27,a6

IN PURSUANCE OF SECTION 1018 OF THE Greater New York Charter, the Comptroller of the City of New York hereby gives public notice of the following assessments for LOCAL IMPROVEMENTS IN THE BOROUGH OF THE BRONX:

SECTION 13.  
FIELDSTON ROAD—REGULATING, GRADING, BUILDING APPROACHES AND ERECTING FENCES from Moshulu Avenue to a point about 303 feet north of West Two Hundred and Fiftieth Street. Area of assessment affects blocks 3413, 3421 and 3423.

—that the above assessments were confirmed by the Board of Revision of Assessments March 22, 1916, and entered March 23, 1916, in the record of titles of assessments, kept in the Bureau for the Collection of Assessments and Arrears of Taxes and Assessments and of Water Rents, and unless the amount assessed for benefit on any person or property shall be paid on or before May 22, 1916, which is sixty days after the date of said entry of the assessments, interest will be collected thereon at the rate of seven per centum per annum, to be calculated from ten days after the date of said entry to the date of payment, as provided by Sections 159 and 1019 of the Greater New York Charter.

The above assessments are payable to the Collector of Assessments and Arrears at his office in the Bergen Building, fourth floor, southeast corner of Arthur and Tremont Avenues, Borough of The Bronx, between the hours of 9 a. m. and 2 p. m. and on Saturdays from 9 a. m. to 12 noon.

WILLIAM A. PRENDERGAST, Comptroller.  
Dated, New York, March 23, 1916. m27,a6

IN PURSUANCE OF SECTION 986 OF THE Greater New York Charter, the Comptroller of the City of New York hereby gives public notice of the confirmation by the Supreme Court and the entering in the Bureau for the Collection of Assessments and Arrears of the assessment for OPENING AND ACQUIRING TITLE to the following named avenues in the BOROUGH OF QUEENS:

SECOND WARD.  
OPENING AND EXTENDING OF BRITTON AVENUE (ORCHARD AVENUE) from Broadway to Roosevelt Avenue, and of ELMHURST AVENUE from Broadway to Roosevelt Avenue. Confirmed February 16th, 1916. Entered March 23, 1916. Area of assessment includes all those lands, tenements and hereditaments and premises situate and being in the Borough of Queens, in the City of New York, which, taken together, are bounded and described as follows, viz.:

Beginning at a point on the prolongation of a line midway between Britton Avenue and Victor place, distant 100 feet southerly from the southerly line of Broadway, the said distance being measured at right angles to Broadway, and running thence westwardly and always distant 100 feet southerly from and parallel with the southerly line of Broadway to the intersection with the prolongation of a line midway between Britton Avenue and Petit place; thence northwardly along the said line midway between Britton Avenue and Petit place, and along the prolongations of the said line to a point distant 100 feet northerly from the northerly line of Ithaca street; thence westwardly and parallel with Ithaca street to the intersection with a line bisecting the angle formed by the intersection of the prolongations of the centre lines of Baxter Avenue and Britton Avenue as these streets are laid out between Gleane street and Hampton street; thence northwardly along the said bisecting line to the intersection with the southerly line of Roosevelt Avenue; thence northwardly at right angles to Roosevelt Avenue a distance of 180 feet; thence eastwardly and parallel with Roosevelt Avenue to the intersection with a line at right angles to Roosevelt Avenue and passing through a point on its southerly side where it is intersected by a line bisecting the angle formed by the intersection of the prolongations of the centre lines of Elmhurst Avenue and Warner Avenue as these streets are laid out between Denman street and Elbertson street; thence southwardly along the said line at right angles to Roosevelt Avenue to its southerly side; thence southwardly along the bisecting line last described to the intersection with the prolongation of a line midway between Elmhurst Avenue and Warner Avenue as these streets are laid out between Hampton street and Jacobsen street; thence southwardly along the said line midway between Elmhurst Avenue and Warner Avenue and along the prolongation of the said line to the intersection with a line passing through a point on the northerly line of Ketcham street midway between Elmhurst Avenue and Warner Avenue, and a point on the northerly line of Macnisch street midway between Elmhurst Avenue and Kingsland Avenue; thence southwardly along the line last described to the intersection with a line bisecting the angle formed by the intersection of the prolongations of the easterly line of Elmhurst Avenue and the westerly line of Kingsland Avenue as these streets are laid out between Broadway and Macnisch street; thence southwardly along the said bisecting line to a point distant 100 feet southerly from the southerly line of Broadway, the said distance being measured at right angles to Broadway; thence westwardly and parallel with Broadway to the intersection with a line bisecting the angle formed by the intersection of the prolongation of the centre lines of Victor place and Elmhurst Avenue as these streets are laid out between Ketcham street and Macnisch street; thence northwardly along the said bisecting line to the intersection with a line at right angles to Jacobsen street, and passing through a point on its southerly side midway between Victor place and Elmhurst Avenue; thence northwardly along the said line at right angles to Jacobsen street to a point distant 100 feet northerly from its northerly side; thence westwardly and parallel with Jacobsen street to the intersection with the prolongation of a line midway between Britton Avenue and Victor place; thence southwardly along the said line midway between Britton Avenue and Victor place and along the prolongations of the said line to the point or place of beginning.

—the above entitled assessment was entered on the day hereinafter given in the Record of Titles of Assessments, kept in the Bureau for the Collection of Assessments and Arrears of Taxes and Assessments and of Water Rents, and unless the amount assessed for benefit on any person or property shall be paid on or before May 22, 1916, which is sixty days after the date of said entry of the assessments, interest will be collected thereon at the rate of seven per centum per annum, to be calculated from ten days after the date of said entry to the date of payment, as provided by Sections 159 and 987 of the Greater New York Charter.

The above assessment is payable to the Collector of Assessments and Arrears at his office in the Municipal Building, Court House Square, Long Island City, Borough of Queens, between the hours of 9 a. m. and 2 p. m., and on Saturdays from 9 a. m. to 12 noon.

WILLIAM A. PRENDERGAST, Comptroller.  
Dated, New York, March 23, 1916. m25,a5

IN PURSUANCE OF SECTION 986 OF THE Greater New York Charter, the Comptroller of the City of New York hereby gives public notice of the confirmation by the Supreme Court and the entering in the Bureau for the Collection of Assessments and Arrears of the assessment for OPENING AND ACQUIRING TITLE to the following named avenues and public park in the BOROUGH OF THE BRONX:

SECTIONS 11 and 12, Supplemental.  
OPENING OF SEDGWICK AVENUE between Fordham Road and Bailey Avenue; BAILEY AVENUE between Sedgwick Avenue and Albany Road; ALBANY ROAD between Bailey Avenue and Van Cortlandt Park, and FOR THE OPENING AND EXTENDING OF HEATH AVENUE (Harlem River Terrace) between West One Hundred and Ninety-ninth Street and West One Hundred and Ninety-first Street, and a Public Place between Heath Avenue and Bailey Avenue, south of West One Hundred and Ninety-first Street, and KINGSBRIDGE ROAD WIDENING between Exterior Street and Bailey Avenue. Confirmed FEB. 17th, 1916. Entered Mar. 21, 1916. Area of assessment includes all those lands, tenements and hereditaments and premises situate and being in the Borough of The Bronx, in the City of New York, which, taken together, are bounded and described as follows, viz.:

Beginning at the intersection of the prolongation of a line 100 feet south of the southerly side of East One Hundred and Eighty-first street and parallel therewith, with the easterly bulkhead line of the Harlem River, and running thence northwardly along the said easterly line of the Harlem River to the intersection with a line midway between Broadway and Exterior street; thence northeastwardly along the said line midway between Broadway and Exterior street to the northerly side of Kingsbridge road; thence northwardly at right angles to the line of the Kingsbridge road 100 feet; thence eastwardly and parallel with the Kingsbridge road to the easterly line of the land of the New York and Putnam Railway; thence northwardly and along the said easterly line of the New York and Putnam Railway to the intersection with a line distant 100 feet north of and parallel with the southerly line of Van Cortlandt Park, the said distance being measured at right angles to the said southerly line of Van Cortlandt Park; thence easterly and parallel with the southerly line of Van Cortlandt Park to the intersection with the prolongation of a line midway between Gouverneur Avenue and Norman Avenue; thence southwardly along the said line midway between Gouverneur Avenue and Norman Avenue and the prolongation of the said line to the intersection with the centre line of Sedgwick Avenue; thence southwardly to a point on the southerly side of Kingsbridge road where the same is intersected by a line 100 feet north-west of and parallel with the northwesterly line of Aqueduct Avenue, the said distance being measured at right angles to the line of Aqueduct Avenue; thence southwestwardly and always

distant 100 feet northwestwardly from the northwesterly line of Aqueduct Avenue and along the prolongation of the said line to the intersection with the southerly line of East One Hundred and Eighty-first street; thence southwestwardly at right angles to East One Hundred and Eighty-first street 100 feet; thence northwestwardly and westwardly and always parallel with the southerly line of East One Hundred and Eighty-first street, and 100 feet distant therefrom, to the point or place of beginning.

—the above entitled assessment was entered on the day hereinafter given in the Record of Titles of Assessments, kept in the Bureau for the Collection of Assessments and Arrears of Taxes and Assessments and of Water Rents, and unless the amount assessed for benefit on any person or property shall be paid on or before May 20th, 1916, which is sixty days after the date of said entry of the assessment, interest will be collected thereon at the rate of seven per centum per annum, to be calculated from ten days after the date of said entry to the date of payment, as provided by Sections 159 and 987 of the Greater New York Charter. The above assessment is payable to the Collector of Assessments and Arrears at his office in the Bergen Building, Fourth floor, southeast corner of Arthur and Tremont Avenues, Borough of the Bronx, between the hours of 9 a. m. and 2 p. m. and on Saturdays from 9 a. m. to 12 m. noon.

WILLIAM A. PRENDERGAST, Comptroller.  
Dated March 21, 1916. m23,a3

IN PURSUANCE OF SECTION 1018 OF THE Greater New York Charter, the Comptroller of the City of New York hereby gives public notice to all persons, owners of property, affected by the following assessments for LOCAL IMPROVEMENTS IN THE BOROUGH OF THE BRONX:

SECTION 11.  
EAST ONE HUNDRED AND NINETEETH STREET—PAVING THE ROADWAY AND SETTING CURB from Jerome Avenue to Creston Avenue. Area of assessment affects blocks 3174, 3175, 3189 and 3190.

—that the above assessment was confirmed by the Board of Assessors March 21, 1916, and entered March 21, 1916, in the record of titles of assessments, kept in the Bureau for the Collection of Assessments and Arrears of Taxes and Assessments and of Water Rents, and unless the amount assessed for benefit on any person or property shall be paid on or before May 20, 1916, which is sixty days after the date of said entry of the assessments, interest will be collected thereon at the rate of seven per centum per annum, to be calculated from ten days after the date of said entry to the date of payment, as provided by Sections 159 and 1019 of the Greater New York Charter.

The above assessment is payable to the Collector of Assessments and Arrears at his office in the Bergen Building, fourth floor, southeast corner of Arthur and Tremont Avenues, Borough of The Bronx, between the hours of 9 a. m. and 2 p. m. and on Saturdays from 9 a. m. to 12 noon.

WILLIAM A. PRENDERGAST, Comptroller.  
Dated, New York, March 21, 1916. m23,a3

Corporation Sales of Buildings and Appurtenances Thereon on City Real Estate by Sealed Bids

AT THE REQUEST OF THE PRESIDENT OF the Borough of The Bronx, public notice is hereby given that the Commissioners of the Sinking Fund, by virtue of the powers vested in them by law, will offer for sale by sealed bids certain encroachments standing upon property owned by The City of New York, acquired by it for street opening purposes in the

Borough of The Bronx.  
BEING the buildings, parts of buildings, etc., standing within the lines of Purdy Street, from Westchester Avenue to West Farms Road, in the Borough of The Bronx, which are more particularly described on a certain map on file in the office of the Collector of City Revenue, Department of Finance, Room 368, Municipal Building, Borough of Manhattan.

PURSUANT to a resolution of the Commissioners of the Sinking Fund, adopted at a meeting held March 30, 1916, the sale by sealed bids at the upset or minimum prices named in the description of each parcel of the above buildings and appurtenances thereto, will be held by direction of the Comptroller on

WEDNESDAY, APRIL 19, 1916,  
at 11 A. M., in lots and parcels, and in manner and form, as follows:

PARCEL 231: Part of two-story frame building and frame barn at the northeast corner of Purdy Street and Westchester Avenue. Cut building 7.3 feet on front by 7.5 feet on rear. Cut barn 7.3 feet on south side by 7.1 feet on north side. Upset price, \$15.00.

PARCEL 233: Iron fence on east side of Purdy Street, 125 feet north of Parcel No. 231. Upset price, \$3.00.

PARCEL 233A: Iron fence north of and adjoining Parcel No. 233. Upset price, \$3.00.

PARCEL 239: Picket fence and part of steps on the east side of Purdy Street, 60 feet south of Starling Avenue. Upset price, \$3.00.

PARCEL 253: Board and wire fence at the northeast corner of Purdy Street and Starling Avenue. Upset price, \$3.00.

PARCEL 254: Part of steps of four houses north of and adjoining Parcel No. 253. Upset price, \$5.00.

PARCEL 258: Iron fence and part of steps on the east side of Purdy Street, 70 feet south of St. Raymond Avenue. Upset price, \$3.00.

PARCEL 262A: Iron fence and part of steps of house at St. Raymond Avenue and Purdy Street. Upset price, \$3.00.

PARCEL 267: Fence and part of steps on the east side of Purdy Street, 250 feet north of St. Raymond Avenue. Upset price, \$2.00.

PARCEL 276A: Part of steps 130 feet north of Parcel No. 267. Upset price, \$2.00.

PARCEL 276B: Part of three-story frame building No. 1604 Purdy Street. Cut 7.5 feet on south side by 7.7 feet on north side. Upset price, \$25.00.

PARCEL 277: Fence and part of steps north of and adjoining Parcel No. 276. Upset price, \$2.00.

PARCEL 278: Fence, steps, and part of porch north of and adjoining Parcel No. 277. Upset price, \$3.00.

PARCEL 279: Fence and part of steps north of and adjoining Parcel No. 278. Upset price, \$3.00.

PARCEL 288: Part of steps on east side of Purdy Street at Washington Place. Upset price, \$2.00.

PARCEL 290: Picket fence on east side of Purdy Street, north from Washington Place. Upset price, \$5.00.

PARCEL 292: Board fence on east side of Purdy Street, south from West Farms Road. Upset price, \$5.00.

PARCEL 294: Picket fence and posts on west side of Purdy Street south from West Farms Road. Upset price, \$5.00.

Sealed bids (blank forms of which may be obtained upon application) will be received by the Comptroller at the office of the Collector of City Revenue, Room 368, Municipal Building, Borough of Manhattan, until 11.00 a. m. on the 19th day of April, 1916, and then publicly opened for the sale for removal of the above described buildings and appurtenances thereto, and

the award will be made to the highest bidder within twenty-four hours, or as soon as possible thereafter.

Each parcel must be bid for separately and will be sold in its entirety, as described in above advertisement.

Each and every bid must be accompanied by a deposit of cash or certified check in a sum equal to 25 per cent. of the amount of the bid, except that a minimum deposit of \$50 will be required with all bids, and that a deposit of \$500 will be sufficient to entitle bidders to bid on any or all of the buildings.

Deposits of unsuccessful bidders will be returned within twenty-four hours after successful bidders have paid purchase price in full and given security, and those of successful bidders may be declared forfeited to The City of New York by the Comptroller upon the failure of the successful bidder to further comply with the requirements of the terms and conditions of the sale as set forth hereinafter.

Successful bidders will be required to pay the purchase money and deposit the required security within twenty-four hours of the receipt of notification of the acceptance of their bids.

The Comptroller reserves the right to reject any and all bids and to waive any defects or informalities in any bid should it be deemed in the interest of The City of New York to do so.

All bids must state clearly (1) the number or description of the building or buildings bid for, (2) the amount of the bid, (3) the full name and address of the bidder.

All bids must be inclosed in properly sealed envelopes, marked "Proposals to be opened April 19, 1916," and must be delivered, or mailed in time for their delivery, prior to 11 a. m. of that date to the "Collector of City Revenue, Room 368, Municipal Building, New York City," from whom any further particulars regarding the buildings to be disposed of may be obtained.

THE BUILDINGS WILL BE SOLD FOR IMMEDIATE REMOVAL ONLY, SUBJECT TO THE TERMS AND CONDITIONS PRINTED ON THE LAST PAGE OF THIS ISSUE OF THE "CITY RECORD."

WM. A. PRENDERGAST, Comptroller.  
City of New York, Department of Finance, Comptroller's Office, March 30, 1916. a3,19

AT THE REQUEST OF THE PRESIDENT of the Borough of Queens, public notice is hereby given that the Commissioners of the Sinking Fund, by virtue of the powers vested in them by law, will offer for sale by sealed bids certain encroachments standing upon property owned by The City of New York, acquired by it for street opening purposes in the

Borough of Queens.  
BEING the buildings, parts of buildings, etc., standing within the lines of Remington Street, from Chichester Avenue to Beaufort Avenue, in the Borough of Queens, which are more particularly described on a certain map on file in the office of the Collector of City Revenue, Department of Finance, Room 368, Municipal Building, Borough of Manhattan.

PURSUANT to a resolution of the Commissioners of the Sinking Fund adopted at a meeting held March 8, 1916, the sale by sealed bids at the upset or minimum prices named in the description of each parcel of the above described buildings and appurtenances thereto will be held by direction of the Comptroller on

MONDAY, APRIL 3, 1916,  
at 11:00 A. M., in lots and parcels, and in manner and form, and at upset prices as follows:

PARCEL NO. 1. One-story frame house No. 34 Chichester Avenue, Dumton, Borough of Queens.

Sealed bids (blank forms of which may be obtained upon application) will be received by the Comptroller at the office of the Collector of City Revenue, Room 368, Municipal Building, Borough of Manhattan, until 11.00 a. m. on the 3d day of April, 1916, and then publicly opened for the sale for removal of the above described buildings and appurtenances thereto, and the award will be made to the highest bidder within twenty-four hours, or as soon as possible thereafter.

Each parcel must be bid for separately and will be sold in its entirety, as described in above advertisement.

Each and every bid must be accompanied by a deposit of cash or certified check in a sum equal to 25 per cent. of the amount of the bid, except that a minimum deposit of \$50 will be required with all bids, and that a deposit of \$500 will be sufficient to entitle bidders to bid on any or all of the buildings.

Deposits of unsuccessful bidders will be returned within twenty-four hours after successful bidders have paid purchase price in full and given security, and those of successful bidders may be declared forfeited to The City of New York by the Comptroller upon the failure of the successful bidder to further comply with the requirements of the terms and conditions of the sale as set forth hereinafter.

Successful bidders will be required to pay the purchase money and deposit the required security within twenty-four hours of the receipt of notification of the acceptance of their bids.

The Comptroller reserves the right to reject any and all bids and to waive any defects or informalities in any bid should it be deemed in the interest of The City of New York to do so.

All bids must state clearly (1) the number or description of the building or buildings bid for, (2) the amount of the bid, (3) the full name and address of the bidder.

All bids must be inclosed in properly sealed envelopes, marked "Proposals to be opened April 3, 1916," and must be delivered, or mailed in time for their delivery, prior to 11 a. m. of that date to the "Collector of City Revenue, Room 368, Municipal Building, New York City," from whom any further particulars regarding the buildings to be disposed of may be obtained.

THE BUILDINGS WILL BE SOLD FOR IMMEDIATE REMOVAL ONLY, SUBJECT TO THE TERMS AND CONDITIONS PRINTED ON THE LAST PAGE OF THIS ISSUE OF THE "CITY RECORD."

WM. A. PRENDERGAST, Comptroller.  
City of New York, Department of Finance, Comptroller's Office, March 9, 1916. m17,a3

Corporation Sale of Real Estate.

PUBLIC NOTICE IS HEREBY GIVEN THAT the Commissioners of the Sinking Fund of The City of New York, by virtue of the powers vested in them by law, will offer for sale at public auction on

MONDAY, APRIL 10, 1916,  
at 12 o'clock M., in Room 368, Municipal Building, Borough of Manhattan, the following described property

ALL that certain piece or parcel of land situated at Lake Glenside, Town of Carmel, County of Putnam and State of New York, shown on Map No. 10,938-Z, on file in the office of the Commissioner of Water Supply, Gas and Electricity of the City of New York, more fully described as follows:

BEGINNING at the northwest corner of Fowler Avenue and Pond Street, running thence westerly along the northerly line of Pond Street 264.39 feet to a point; thence deflecting to the right an angle of 92 degrees 46 minutes, a distance of 199.84 feet to a point; thence deflecting to the right an angle of 101 degrees 39 minutes, a distance of 171.44 feet, to a point on a stone monument; thence deflecting to the right an angle of 9 degrees 24 minutes 30 seconds, a distance of 126.72 feet, to a point on the westerly line of Fowler Avenue; thence deflecting to the right



an angle of 80 degrees 36 minutes, a distance of 109.26 feet, along the westerly line of Fowler Avenue to the point or place of beginning, containing within said bounds 44,256.65 square feet, more or less.

The minimum or upset price at which said property shall be sold is hereby fixed at the sum of One hundred Dollars (\$100). The sale to be made upon the following

#### TERMS AND CONDITIONS:

No building or construction of any kind shall be erected or constructed upon the premises to be demised, nor shall the demised premises be used for any other purposes than ingress and egress to or from adjoining premises.

In the event of the use of any portion of the premises to be demised for roadway purposes, such portion thereof to be used for roadway purposes shall have proper paved gutters on either side thereof, which gutters shall be so constructed as to receive only the natural drainage from the surface of said roadway, such drainage to drain into gutters on either side thereof.

It is distinctly understood that no house waste, filth, refuse or other objectionable matter to the City of New York shall be thrown upon or discharged upon the surface of the grounds to be demised nor shall the premises or any part thereof be used for any purpose or purposes inconsistent with the sanitary protection of the water supply of the City of New York. It is distinctly understood and agreed that in the event of a breach of any of the conditions contained in the above mentioned terms, the property shall then revert back to the City of New York without further action.

The highest bidder will be required to pay ten per cent. (10%) of the amount of the bid, together with the auctioneer's fees, at the time of the sale, and ninety per cent. (90%) upon the delivery of the deed, which shall be within sixty (60) days from the date of sale.

The deed so delivered shall be in the form of a bargain and sale deed without covenants. The Comptroller may, at his option, resell the property, if the successful bidder shall fail to comply with the terms of the sale, and the person so failing to comply therewith will be held liable for any deficiency which may result from such resale.

The right is reserved to reject any and all bids. By order of the Commissioners of the Sinking Fund under resolution adopted at meeting of the Board held March 8, 1916.

WM. A. PRENDERGAST, Comptroller, City of New York.  
Department of Finance, Comptroller's Office,  
March 22, 1916. m24,a10

#### Interest on City Bonds and Stock.

THE INTEREST DUE ON MAY 1, 1916, ON registered bonds and stock of The City of New York, and of the former corporations now included therein, will be paid on that day by the Comptroller at his office (Room 851) in the Municipal Building at Chambers and Centre streets, in the Borough of Manhattan.

The coupons that are payable in New York or in London for the interest due on May 1, 1916, on assessment bonds and corporate stock of The City of New York, will be paid on that day at the option of the holders thereof, either at the office of the Comptroller (Room 851), in the Municipal Building, at Chambers and Centre sts., in the Borough of Manhattan, New York City, in United States money, or at the office of Messrs. Seligman Brothers, 18 Austin Friars, London, E. C., England, in sterling.

The coupons that are payable only in New York for interest due May 1, 1916, on bonds and stock of the present and former City of New York, of former corporations now included in The City of New York, and the former County of Queens, will be paid on that day at the office of the Comptroller (Room 851) in the Municipal Building, at Chambers and Centre sts., in the Borough of Manhattan, New York City.

The books for the transfer of bonds and stock on which interest is payable May 1, 1916, will be closed from April 10th, 1916, to May 1st, 1916.

WILLIAM A. PRENDERGAST, Comptroller,  
City of New York, Department of Finance,  
Comptroller's Office, March 27th, 1916. a1,m1

#### Sureties on Contracts.

UNTIL FURTHER NOTICE SURETY COMPANIES will be accepted as sufficient upon the following contracts to the amounts named:  
*Supplies of Any Description, Including Gas and Electricity.*

One company on a bond up to \$50,000.  
When such company is authorized to write that amount as per letter of Comptroller to the surety companies, dated January 1, 1914.

*Construction.*  
One company on a bond up to \$25,000.  
Including regulating, grading, paving, sewers, maintenance, dredging, construction of parks, parkways, docks, buildings, bridges, tunnels, aqueducts, repairs, heating, ventilating, plumbing, etc., etc.

When such company is authorized to write that amount as per letter of Comptroller to the surety companies, dated January 1, 1914.  
*Asphalt, Asphalt Block and Wood Block Pavement.*

Two companies will be required on any and every bond up to amount authorized by letter of Comptroller to the surety companies, dated January 1, 1914.

January 1, 1914.  
WILLIAM A. PRENDERGAST, Comptroller.  
**Sales of Tax Liens.**

#### Notice of the Continuation of The Bronx Tax Sale.

THE SALE OF THE LIENS FOR UNPAID SPECIAL FRANCHISE TAXES AND REAL ESTATE OF CORPORATION TAXES for the Borough of The Bronx, as to liens remaining unsold at the termination of sale of August 9, Nov. 1, 1915, Feb. 7, Mar. 20, 1916, has been continued to

**MONDAY, MAY 22, 1916,**  
at 2 o'clock P. M., pursuant to Section 1028 of the Greater New York Charter, and will be continued at that time on the 4th floor of the Bergen Building, corner of Arthur and Tremont Avenues, Borough of the Bronx, City of New York.

DANIEL MOYNAHAN, Collector of Assessments and Arrears.  
m23,27,a3,10,17,24,m1,8,15,22

#### Temporary Hiring of City Property.

SEALED BIDS WILL BE RECEIVED BY the Comptroller on

**WEDNESDAY, APRIL 12, 1916,**  
at 11:00 A. M., at the office of the Collector of City Revenue, Room 368, Municipal Building, Borough of Manhattan, for the rental of the plot of ground on the westerly side of Hamilton Place, the northerly side of West 140th Street, and the southerly side of West 141st Street, in the

**Borough of Manhattan.**  
for the period from May 1, 1916, to October 31, 1916, for use for tennis court purposes only.

Each bid must be accompanied by a deposit of cash or a certified check for the amount of one month's rental, which shall be forfeited if the successful bidder fails to sign the rental agreement when ready for execution.

All bids must state clearly (1) the amount of the bid specified at the rate per month, (2) the full name and address of the bidder, and must

be enclosed in properly sealed envelopes marked "Proposal for rental privilege," and must be delivered or mailed in time for their delivery prior to 11 A. M. on Wednesday, April 12, 1916, to the Collector of City Revenue, Room 368, Municipal Building, Borough of Manhattan, from whom any further particulars concerning the plot to be rented may be obtained.

The successful bidder will be obliged to provide a drainage system which will place the property in such condition as will prevent surface water or seepage from passing to the adjoining property.

The Comptroller reserves the right to reject any and all bids and to waive any defects or informalities in any bid should it be deemed in the interest of The City of New York to do so.

WM. A. PRENDERGAST, Comptroller,  
City of New York, Department of Finance,  
Comptroller's Office, March 24, 1916. m28,a12

#### NOTICE TO TAXPAYERS.

NOTICE IS HEREBY GIVEN THAT the assessment rolls of real estate and personal property in the City of New York for the year 1916 have been delivered to the undersigned and that all taxes on said assessment rolls are due and payable as follows:

All taxes on personal property and one-half of all taxes on real estate are due and payable on

**MONDAY, MAY 1, 1916,**  
and the remaining and final one-half of taxes on real estate shall be due and payable on the FIRST DAY OF NOVEMBER, 1916.

All taxes become liens on the real estate affected thereby on the respective days when they become due and payable as hereinbefore provided and shall remain such liens until paid.

The second half of the tax on real estate which is due on the first day of November may be paid on the first day of May or at any time thereafter, providing the first half shall have been paid or shall be paid at the same time, and on such payments of the second half as may be made in such manner prior to November 1st, a discount shall be allowed from the date of payment to November 1st at the rate of four per centum per annum.

No discount is allowed on personal tax bills. Penalty on unpaid taxes on real estate begins June 1st and December 1st; on unpaid personal taxes, June 1st.

Taxes are payable at the office of the Receiver of Taxes in the Borough where the property is located, as follows:

Borough of Manhattan, Room 200, Municipal Building.  
Borough of the Bronx, 177th St. & Arthur Av.  
Borough of Brooklyn, 236 Duffield St.  
Borough of Queens, Court Sq., L. I. City.  
Borough of Richmond, Borough Hall, St. George.  
a1,29

#### RECEIVER OF TAXES.

#### FIRE DEPARTMENT, DEPARTMENT OF STREET CLEANING, DEPARTMENT OF WATER SUPPLY, GAS AND ELECTRICITY.

##### Proposals.

SEALED BIDS OR ESTIMATES WILL BE received by Fire Department, Department of Street Cleaning, Department of Water Supply, Gas and Electricity, at Room 1230, Municipal Building, Borough of Manhattan, City of New York, until 12 o'clock noon on

**MONDAY, APRIL 10, 1916,**  
FOR FURNISHING AND DELIVERING ENGINEERS' AND MACHINISTS' SUPPLIES.

The time for the performance of the contract is on or before June 30, 1916.

The amount of security required is thirty (30) per cent. of the amount of the bid or estimate.

No bid will be considered unless it is accompanied by a deposit. Such deposit shall be in an amount not less than one and one-half (1½) per cent. of the total amount of the bid.

The bidder will state the price per each, gross, pound, foot or other designated unit, by which the bids will be tested. The extensions must be made and footed up, as the bids will be read from the total and awards made to the lowest bidder on each item or class, as stated in the schedules.

Bids must be submitted in duplicate, each in a separate envelope. No bid will be accepted unless this provision is complied with.

Blank forms and further information may be obtained at Room 1230, Municipal Building, Borough of Manhattan.

FIRE DEPARTMENT, ROBERT ADAMSON, Commissioner.

DEPT OF STREET CLEANING, J. T. FETHERSTON, Commissioner.

DEPT OF WATER SUPPLY, GAS AND ELECTRICITY, WILLIAM WILLIAMS, Commissioner.

See General Instructions to Bidders on last page, last column, of the "City Record," except for the address of the office for receiving and opening bids.

#### BOROUGH OF MANHATTAN.

##### Proposals.

SEALED BIDS OR ESTIMATES WILL BE received by the President of the Borough of Manhattan at Room 2032, Municipal Building, New York City, until 2 o'clock P. M., on

**THURSDAY, APRIL 6, 1916,**  
REGULATING, GRADING, CURBING, CONSTRUCTING SIDEWALK, BUILDING RETAINING WALL AND ERECTING GUARD-RAILS ON MARBLE HILL AVENUE FROM THE NORTH SIDE OF TERRACE VIEW AVENUE TO THE BOROUGH LINE, AND DO ALL OTHER NECESSARY WORK INCIDENTAL THERETO.

Engineer's Estimate of the Amount of Work to be Done:

Item 1. 90 cu. yds. Earth Excavation.  
Item 2. 10 cu. yds. Rock Excavation.  
Item 4. 6,400 cu. yds. Filling.  
Item 5. 430 lin. ft. New Bluestone Curb, 5-inches in diameter.  
Item 6. 10 lin. ft. Old Bluestone Curb.  
Item 8. 1,710 sq. ft. New Bluestone Flagging.  
Item 10. 10 sq. ft. Concrete Sidewalk.  
Item 13. 350 cu. yds. Dry Rubble Masonry.  
Item 16. 10 cu. yds. Class B Concrete.  
Item 18. 60 lin. ft. Vitrified Pipe Drains, 12 inches in diameter.  
Item 23. 330 lin. ft. New Guard Rail.  
Item 33. Sinkage, shrinkage and settlement.  
Item 34. 5 cu. yds. Brick Masonry.

The time allowed for the full completion of the work will be fifty (50) consecutive working days.

The amount of security required will be \$1,500, and the amount of deposit accompanying the bid shall be five (5) per cent. of the amount of security.

The bidder will state the price of each item or article contained in the specifications or schedules herein contained or hereto annexed, per foot, yard or other unit of measure or article, by which the bid will be tested. The contract, if awarded, will be awarded for the whole work at a lump sum.

Blank forms may be had and the plans and drawings may be seen at the offices of the Commissioner of Public Works, Municipal Building, Bureau of Highways, Room 2124, Borough of Manhattan. MARCUS M. MARKS, President.

Dated March 27, 1916. m27,a6

See General Instructions to Bidders on last page, last column, of the "City Record."

SEALED BIDS OR ESTIMATES WILL BE received by the President of the Borough of Manhattan at Room 2032, Municipal Building, Manhattan, until 2 o'clock P. M. on

**MONDAY, APRIL 3, 1916,**  
NO. 1.—FOR THE ALTERATION AND IMPROVEMENT TO SEWER IN WEST 24TH STREET BETWEEN SIXTH AVENUE AND BROADWAY.

The Engineer's estimate of the quantity and quality of the material, and the nature and extent as near as possible, of the work required is as follows:

Item No. 1. 643 linear feet of 4' 0" x 2' 8" brick sewer, complete (including the breaking down of old sewer and the supplying of any necessary additional backfill).  
Item No. 2. 96 spurs for house-connections.  
Item No. 3. 7 manholes, complete.  
Item No. 4. 40,000 feet B. M. of timber and planing for sheathing and bracing.  
Item No. 5. 3,000 feet B. M. of timber and planing for foundations.  
Item No. 6. 5 square yards extra earth excavation.

Item No. 7. 2 cubic yards of brick masonry.  
Item No. 8. 3 cubic yards of concrete (Class "B").

The time allowed for constructing and completing the sewer and appurtenances will be Fifty (50) consecutive working days.

The amount of security required will be five thousand five hundred dollars (\$5,500), and the amount of deposit accompanying the bid shall be five per cent (5%) of the amount of security.

NO. 2.—FOR THE ALTERATION AND IMPROVEMENT TO SEWER IN WEST 33RD STREET BETWEEN TENTH AND NINTH AVENUES.

The Engineer's estimate of the quantity and quality of the material, and the nature and extent, as near as possible, of the work required is as follows:

Item No. 1. 920 linear feet of 3' 6" x 2' 4" brick sewer, complete (including the breaking down and removal of old sewer and the furnishing of any additional backfill that may be necessary).  
Item No. 2. 15 linear feet of 12" vitrified pipe culvert, complete.  
Item No. 3. 125 spurs for house-connections.  
Item No. 4. 10 manholes, complete.  
Item No. 5. 1 receiving basin (granite head), complete.  
Item No. 6. 10 cubic yards of rock excavated and removed.

Item No. 7. 50,000 feet B. M. of timber and planing for bracing and sheathing.  
Item No. 8. 15 cubic yards of wedge rock, excavated and removed.

The time allowed for constructing and completing the sewer and appurtenances will be sixty (60) consecutive working days.

The amount of security required will be six thousand two hundred dollars (\$6,200), and the amount of deposit accompanying the bid shall be five per cent (5%) of the amount of security.

NO. 3.—FOR THE ALTERATION AND IMPROVEMENT TO SEWER IN EAST AND WEST 28TH STREET, BETWEEN MADISON AVENUE AND BROADWAY.

The Engineer's estimate of the quantity and quality of the material, and the nature and extent, as near as possible, of the work required is as follows:

Item 1.—861 lin. ft. of 3' 6" x 2' 4" brick sewer, complete (including the breaking down and removal of the old sewer and the supplying of any additional backfill required).  
Item No. 2. 120 spurs for house-connections.  
Item No. 3. 8 manholes, complete.  
Item No. 4. 45,000 ft. B. M. timber and planing for bracing and sheathing.  
Item No. 5. 2 cubic yards of brick masonry.  
Item No. 6. 3 cubic yards of concrete masonry (Class "B").  
Item No. 7. 1 cubic yard wedge rock excavated.

Item No. 8. 30 cubic yards of extra excavation.

The time allowed for constructing and completing the sewers and appurtenances will be seventy (70) consecutive working days.

The amount of security required will be six thousand dollars (\$6,000), and the amount of deposit accompanying the bid shall be five per cent (5%) of the amount of security.

The bidder will state the price for each item or article contained in the specifications or schedules herein contained or hereto annexed, per foot, yard or other unit of measure, or article by which the bid will be tested. Each contract, if awarded, will be awarded for the whole work at a lump sum.

Blank forms may be had and the Drawings, form of Specification and Contract may be seen at the offices of the Commissioner of Public Works, Municipal Building, Bureau of Sewers, Room 2103, Borough of Manhattan, and may be obtained upon payment of a nominal fee.  
Dated, March 23, 1916.

MARCUS M. MARKS, President.  
m23,a3

See General Instructions to Bidders on last page, last column, of the "City Record."

#### MUNICIPAL CIVIL SERVICE COMMISSION.

##### Proposed Amendments to Classification.

PUBLIC NOTICE IS HEREBY GIVEN OF the proposed amendment of the classification of positions in the Non-Competitive Class, under the heading "Positions in the Bellevue and Allied Hospitals, at compensations not exceeding the amounts set forth below," and under the sub-heading "With Maintenance" by changing the line "3 Admitting Physicians of 2 years' service in Bellevue Hospital, \$1,000, per annum," to read:

"3 Admitting Physicians of 2 years' service in Bellevue Hospital, \$1,020 per annum."

A PUBLIC HEARING WILL BE ALLOWED, in accordance with Rule III, at the request of any interested persons, at the Commission's office in the Municipal Building, Room 1443, on

**WEDNESDAY, APRIL 5, 1916,**  
at 10:30 A. M.

a3,5 ROBERT W. BELCHER, Secretary.

#### Notices of Examinations.

PUBLIC NOTICE IS HEREBY GIVEN THAT applications will be received by the Municipal Civil Service Commission, Municipal Building, Manhattan, New York City, from

**THURSDAY, MARCH 30, 1916, TO THURSDAY, APRIL 13, 1916,**

for the position of

**CHIEF EXAMINER, PURCHASE AND SUPPLIES.**

No applications delivered at the office of the Commission, by mail or otherwise, after 4 p. m. THURSDAY, APRIL 13, 1916, will be accepted. Application blanks will be mailed upon request, provided a self-addressed stamped envelope or sufficient postage is enclosed to cover the mailing. The Commission will not guarantee the delivery of same. Postage on applications forwarded by mail must be fully prepaid.

Applicants must be citizens of the United States and residents of the State of New York. The requirement that every applicant shall bear the certificates of four reputable citizens whose residences or places of business are within the City of New York is waived for applicants for this examination whose previous occupation

or employment has been wholly or in part outside the City of New York, and the said certificates will be accepted from persons resident or engaged in business elsewhere.

The subjects and weights of the examination are: Experience, 4; 75% required. Thesis, 3; 70% required. Oral, 3; 70% required.

A qualifying physical test will be given on the same day as the Oral examination.

Candidates failing to qualify in any part of the examination will not be summoned for the ensuing tests.

Applications for this examination must be filed on a special blank, Form C, with insert.

#### DUTIES.

The present duties of this position are: (1) to supervise (under the direction of the Director of the Bureau of Contract Supervision) the force engaged in carrying to completion the preparation of standard specifications governing the purchase of all classes of supplies and materials by the City of New York, and in currently revising specifications already adopted; and (2) to assist in developing plans for centralizing the purchase, distribution and control of all supplies for the City of New York.

It is expected that, with the development of a system for such central purchase and control, the incumbent of this position, with the force under him, will be transferred to the organization created to operate such system and that major functions in the administration of that organization will be conferred upon him, including the continuance of supplies standardization and the preparation of standard specification for supplies and more especially the development of a system of stores organization and management for the City of New York.

#### REQUIREMENTS.

Experience: Extended executive experience of a kind tending to qualify for this position, and preferably in connection with purchasing organizations, is required.

Technical: Applicants must possess (1) a basic knowledge of industrial technique sufficient to enable them to supervise the investigation of processes of manufacture of all kinds of supplies, (2) a thorough knowledge of current practice in purchasing, distributing and controlling supplies in both governmental and private organizations, especially with reference to the preparation of specifications and the organization and management of stores, and (3) a thorough understanding of the legal provisions governing these functions in the City of New York.

Candidates must be at least 25 years of age on the closing date for the receipt of applications.

There is one vacancy in the Bureau of Contract Supervision, in the Board of Estimate and Apportionment, at \$3,000 per annum.

The term of the eligibility of the list resulting from this examination is fixed at not less than one year nor more than four years.

m30,a13 R. W. BELCHER, Secretary.

PUBLIC NOTICE IS HEREBY GIVEN THAT applications will be received by the Municipal Civil Service Commission, Municipal Building, Manhattan, New York City, from

**TUESDAY, MARCH 21, 1916, TO TUESDAY, APRIL 11, 1916,**

for the position of

**SUPERINTENDENT, ASPHALT PLANT.**

No applications delivered at the office of the Commission, by mail or otherwise, after 4 P. M. TUESDAY, APRIL 11, 1916, will be accepted. Application blanks will be mailed upon request, provided a self-addressed stamped envelope or sufficient postage is enclosed to cover the mailing. The Commission will not guarantee the delivery of the same. Postage on applications forwarded by mail must be fully prepaid.

Applicants must be citizens of the United States. The requirement that applicants must be residents of the State of New York is waived for this examination.

Persons who accept appointment must thereafter reside in the State of New York.

The requirement that every application shall bear the certificates of four reputable citizens whose residences or places of business are within the City of New York is waived for applicants for this examination whose previous occupation or employment has been wholly or in part outside the City of New York, and the said certificates will be accepted from persons resident or engaged in business elsewhere.

The subjects and weights are: Experience, 4; 70% required. Duties, 3; 70% required. Oral, 3; 70% required.

A qualifying physical examination will be given. Candidates failing to qualify in any part of the examination will not be summoned for the ensuing tests.

Applications for this examination must be filed on a special blank, Form B, with insert.

Requirements: Candidates must have had at least ten years' experience in the construction of pavements or in the manufacture of materials for pavements or in industrial plants of such character and magnitude as to have brought them into intimate contact with crushing, mixing or distributing machinery which prepare materials for Engineering Works, or the equivalent of such experience. Three years of this period must have been spent in responsible charge of an asphalt plant or of similar works of such size and importance as to require administrative and initiative ability. Candidates must further be familiar with current practice and they must give evidence of a knowledge of the approved types of asphalt working machinery. Suitable credit will be allowed to holders of appropriate technical degrees or to those submitting evidence of having equivalent or similar scientific acquirements.

Duties: The Superintendent of an Asphalt Plant will have responsible charge of the operation, maintenance and efficiency of a Municipal plant now being operated by the City of New York. He will report directly to the Chief Engineer of Highways and will be required to give independent, critical judgment incident to organization and equipment; in co-operation with the Chief Chemist, he will be required to advise as to the quality and inspection of the raw materials; he will be expected to co-operate with the Engineer of maintenance and to install from time to time approved appliances for efficient handling of materials within the plant as well as for the distribution of the product to various points for repairing city streets. He will supervise, direct and regulate the proportioning of mixtures based upon his own knowledge and upon that derived from the tests of the plant chemist.

The salary for this grade of work ranges from \$2,100 to \$3,180 per annum, depending upon the size of the plant. The vacancy immediately to be filled is at the large Municipal Plant of the Borough of Manhattan, which carries a minimum salary of \$2,400 per annum.

Candidates must be at least 25 years of age on the closing date for the receipt of applications.

The term of the eligibility of the list resulting from this examination is fixed at not less than one year nor more than four years.

m21,a11 R. W. BELCHER, Secretary.

PUBLIC NOTICE IS HEREBY GIVEN THAT applications will be received by the Municipal Civil Service Commission, Municipal Building, Manhattan, New York City from

**MONDAY, MARCH 20, 1916, TO MONDAY, APRIL 10, 1916,**

for the position of

**DEPUTY CHIEF, BUREAU OF FIRE PREVENTION.**

No applications delivered at the office of the



Commission, by mail or otherwise, after 4 P. M., MONDAY, APRIL 10, 1916, will be accepted. Application blanks will be mailed upon request, provided a self-addressed stamped envelope, sufficient postage is enclosed to cover the mailing. The Commission will not guarantee the recovery of the same. Postage on applications forwarded by mail must be fully prepaid.

Applicants must be citizens of the United States. The requirement that applicants must be residents of the State of New York is waived for this examination.

Persons who accept appointment must thereafter reside in the State of New York. The requirement that every application shall bear the certificates of four reputable citizens whose residences or places of business are within the City of New York is waived for applicants for this examination whose previous occupation or employment has been wholly in part outside the City of New York, and the said certificates will be accepted from persons resident or engaged in business elsewhere.

The subjects and weights for this examination are: Experience, 4; 1/10 per cent. required. Duties, 3; 70 per cent. required. Oral, 3; 70 per cent. required.

A qualifying physical examination will be given. Candidates failing to qualify in any part of the examination will not be summoned for the ensuing tests.

Applications for this examination are to be filed on a special blank, Form C, with insert.

**Requirements**—Candidates must have had experience of an executive character tending to fit them for the responsibility of the work of a large number of employees. They must have had four years' experience as an Engineer, Inspector or Investigator in work relating to fire hazards and appliances, or in such capacity as to direct, supervise or regulate building construction or occupancy, or other similar experience. Two years' experience will be allowed to holders of appropriate degrees or to those submitting evidence of having pursued for a sufficient length of time courses leading to such degrees as would fit them for work of this character.

**Duties**—The Deputy Chief, Bureau of Fire Prevention will assist and represent the Chief in the general administration of the Bureau, and will be called upon at times to assume large discretionary powers relating to the enforcement of fire protection rules and regulations governing the construction, alteration and occupancy of buildings. The Bureau has authority over the use of all buildings and is responsible for: investigation as to the cause of fires; exit facilities; matters affecting common and special fire hazards, including storage and handling of explosives and inflammable substances; heating appliances; auxiliary fire appliances and fire alarm systems.

Candidates must be at least 25 years of age on the closing date for the receipt of applications.

The Bureau of Standards has recommended to the Board of Estimate and Apportionment that the salary range for this position should be \$3,600 to \$4,500 per annum; but the vacancy is at \$3,000 per annum at present.

The term of the eligibility of the list resulting from this examination is fixed at not less than one year nor more than four years.

The requirement of paragraph 12 of Rule VII., that no person who has entered any examination for appointment to a competitive position and failed, or who has withdrawn from an examination, shall be admitted within nine months from the date of such examination to a new examination for the same position, is waived for this examination.

m20,a10 R. W. BELCHER, Secretary.

## BELLEVUE AND ALLIED HOSPITALS, DEPARTMENT OF PUBLIC CHARITIES, DEPARTMENT OF CORRECTION AND DEPARTMENT OF HEALTH.

### Proposals.

SEALED BIDS OR ESTIMATES WILL BE received by Bellevue and Allied Hospitals, Department of Public Charities, Department of Correction and Department of Health, at Room 1230, Municipal Building, Borough of Manhattan, City of New York, until 12 o'clock noon on

**MONDAY, APRIL 3, 1916.**  
FOR FURNISHING AND DELIVERING BUTTER, CHEESE, EGGS AND BREAD AND ROLLS.

The time for the performance of the contract is on or before June 30, 1916.

The amount of security required is thirty (30) per cent. of the amount of the bid or estimate. No bid will be considered unless it is accompanied by a deposit. Such deposit shall be in an amount not less than one and one-half (1 1/2) per cent. of the total amount of the bid.

The bidder will state the price per pound, dozen or other designated unit, by which the bids will be tested. The extensions must be made and footed up, as the bids will be read from the total and awards made to the lowest bidder on each line or class, as stated in the specifications. Bids must be submitted in duplicate, each in a separate envelope. No bid will be accepted unless this provision is complied with.

Blank forms and further information may be obtained at Room 1230, Municipal Building, Borough of Manhattan, City of New York.

**BOARD OF TRUSTEES, BELLEVUE AND ALLIED HOSPITALS, JOHN W. BRANNAN, M. D., President.**

**DEPARTMENT OF PUBLIC CHARITIES, JOHN A. KINGSBURY, Commissioner.**

**DEPARTMENT OF CORRECTION, BURDETTE G. LEWIS, Commissioner.**

**DEPARTMENT OF HEALTH, H. EMERSON, Commissioner.**  
m22,a3  
See General Instructions to Bidders on last page, last column, of the "City Record," except for the address of the office for receiving and opening bids.

## DEPARTMENT OF CORRECTION.

### Proposals.

SEALED BIDS OR PROPOSALS WILL BE received by the Commissioner of Correction, Municipal Building, Manhattan, until eleven o'clock A. M. on

**MONDAY, APRIL 3, 1916.**  
FOR FURNISHING MATERIALS REQUIRED FOR THE FOUNDATIONS FOR THE RECEIVING, CLASSIFICATION AND ADMINISTRATION BUILDING OF THE REFORMATORY OF MALE MISDEMEANANTS FOR THE DEPARTMENT OF CORRECTION, CITY OF NEW YORK, LOCATED AT NEW HAMPTON, ORANGE COUNTY, NEW YORK.

Proposals are to be made and contracts will be awarded separately for materials furnished under each item—A, B, D, E, F, G, H, I, J, K, L, M, N, O, P, Q, R.

Each proposal shall be accompanied by a certified check on a State or National Bank of the City of New York, drawn to the order of the Comptroller, or money to the amount of not less than two and one-half (2 1/2) per cent. of the amount of the bid.

The time allowed for furnishing the materials under each bid will be as stated in the Instructions to Bidders.

The amount of security required will be fifty (50) per cent. of the amount of the contract.

Blank forms and further information may be obtained from Department of Correction, Municipal Building, Room 2400, Charles B. Meyers, Architect, No. 1 Union Square West, and William Goldsmith, Engineer, New Hampton Farms, New Hampton, Orange County, New York. A copy of the plans will be on display at the above places.

BURDETTE G. LEWIS, Commissioner.  
m23,a3  
See General Instructions to Bidders on last page, last column, of the "City Record."

## DEPARTMENT OF WATER SUPPLY, GAS AND ELECTRICITY.

### Proposals.

SEALED BIDS OR ESTIMATES WILL BE received by the Commissioner of Water Supply, Gas and Electricity at room 2351, Municipal Building, Manhattan, until 2 o'clock p. m., on

**FRIDAY, APRIL 7, 1916.**  
**Boroughs of Manhattan and The Bronx.**  
FOR FURNISHING, DELIVERING AND LAYING WATER MAINS AND APPURTENANCES IN BROADWAY, AMSTERDAM AND COLUMBUS AVENUES, IN CATHEDRAL PARKWAY AND WEST 106TH STREET, BOROUGH OF MANHATTAN.

The time allowed for doing and completing the entire work is one hundred and twenty-five (125) consecutive working days.

The amount in which security is required for the performance of the contract is twenty thousand dollars (\$20,000).

The bidder will state the price, per unit, of each item of work, materials or supplies contained in the specifications or schedule, by which the bids will be tested. The bids will be compared and the award made to the lowest formal bidder in a lump or aggregate sum.

Blank forms of bid, proposals and contract, including specifications, approved as to form by the Corporation Counsel, can be obtained at Room 2351, in the Municipal Building, Manhattan, New York City.

Dated March 27, 1916.

m28,a7 WILLIAM WILLIAMS, Commissioner.

See General Instructions to Bidders on last page, last column, of the "City Record."

SEALED BIDS OR ESTIMATES WILL BE received by the Commissioner of the Department of Water Supply, Gas and Electricity, Room 2351, Municipal Building, Borough of Manhattan, until 2 p. m., on

**WEDNESDAY, APRIL 5, 1916.**  
**Boroughs of The Bronx and Brooklyn.**  
SECTION I. FOR CROSS-CONNECTING EXISTING TRUNK MAINS IN SOUTHERN BOULEVARD AND MOSHOLU PARKWAY, BOROUGH OF THE BRONX.

SECTION II. FOR CONNECTING DISTRIBUTION SYSTEM TO CONDUITS OF CATSKILL AQUEDUCT, BOROUGH OF BROOKLYN.

The time allowed for doing and completing the entire work is fifty (50) consecutive working days on each section.

The amount of security required for the performance of the contract is Seven thousand Dollars (\$7,000.00) on Section I, and Five Thousand Dollars (\$5,000.00) on Section II.

Bids will be received for each section singly, or for both sections; but in comparing the bids the bids for each section will be compared separately and the contract awarded by Sections in a lump or aggregate sum to the lowest formal bidder.

Blank forms of bid, proposals and contract, including specifications approved as to form by the Corporation Counsel, can be obtained at Room 2351, in the Municipal Building, Manhattan, New York City.

Dated, March 21, 1916.

m24,a5 WILLIAM WILLIAMS, Commissioner.

See General Instructions to Bidders on last page, last column, of the "City Record."

SEALED BIDS OR ESTIMATES WILL BE received by the Commissioner of Water Supply, Gas and Electricity at room 2351, Municipal Building, Manhattan, until 2 o'clock p. m., on

**WEDNESDAY, APRIL 5, 1916.**  
**Boroughs of Manhattan and Brooklyn.**  
FOR CONNECTION HIGH PRESSURE FIRE SERVICE MAINS TO SHAFTS 19, 22 AND 23 OF THE CITY TUNNEL, CATSKILL AQUEDUCT, BOROUGH OF MANHATTAN AND BROOKLYN.

The time allowed for doing and completing the entire work is sixty (60) consecutive working days.

The amount of security required for the performance of the contract is three thousand dollars (\$3,000).

The bidder will state the price, per unit, of each item of work, material or supplies contained in the specifications or schedule, by which the bids will be tested. The bids will be compared and the award made to the lowest formal bidder in a lump or aggregate sum.

Blank forms of bid, proposals and contract, including specifications, approved as to form by the Corporation Counsel, can be obtained at Room 2351, in the Municipal Building, Manhattan, New York City.

Dated March 22, 1916.

m24,a5 WILLIAM WILLIAMS, Commissioner.

See General Instructions to Bidders on last page, last column, of the "City Record."

## DEPARTMENT OF HEALTH.

### Proposals.

SEALED BIDS OR ESTIMATES WILL BE received by the Board of Health of the Department of Health, Cor. of Centre and Walker sts., Manhattan, until 10:30 o'clock a. m., on

**MONDAY, APRIL 11, 1916.**  
FOR FURNISHING ALL THE LABOR, MATERIALS AND EQUIPMENT NECESSARY OR REQUIRED TO DITCH DRAIN, FILL OR OTHERWISE IMPROVE CERTAIN AREAS IN THE SALT MARSHLANDS AND MEADOWS LOCATED WITHIN THE BOROUGH OF BROOKLYN AND QUEENS, INCLUDING THE ISLANDS IN JAMAICA BAY, IN THE CITY OF NEW YORK.

The time for the completion of the work and the full performance of the contract will be One hundred and Fifty (150) consecutive working days.

No bond will be required with the bid, but will be required upon awarding of the contract, in an amount equal to 50 per cent. of the contract.

The bid, however, must be accompanied by a deposit of an amount of not less than 2 1/2 per cent. of the amount of the bid.

Bids will be compared and the contract awarded to the lowest bidder on the entire contract.

Maps may be seen and blank forms for the above work and further information may be obtained at the office of the Chief Clerk of the Department of Health, southeast corner of Centre and Walker sts., Borough of Manhattan, City of New York.

HAVEN EMERSON, M. D., President; EUGENE W. SCHEFFER, Secretary.

Dated, April 1, 1916.

See General Instructions to Bidders on last page, last column, of the "City Record."

SEALED BIDS OR ESTIMATES WILL BE received by the Board of Health of the Department of Health, Corner of Centre and Walker Sts., Manhattan, until 10:30 o'clock a. m., on

**FRIDAY, APRIL 7, 1916.**  
FOR FURNISHING AND DELIVERING, AS REQUIRED, ICE TO THE HOSPITALS, LABORATORIES, DAY CAMPS, INFANTS' MILK STATIONS AND OFFICE BUILDINGS OF THE DEPARTMENT OF HEALTH, CITY OF NEW YORK, IN THE VARIOUS BOROUGHES, FROM APRIL 10 TO SEPTEMBER 30, 1916.

The time for the delivery of the supplies and the performance of the contract will be from April 10 to September 30, 1916.

No bond will be required with the Bid, but will be required upon awarding of the contract in an amount equal to Thirty (30%) of the contract.

The bid, however, must be accompanied by a deposit of an amount of not less than 1 1/4 per cent. of the amount of the bid.

Bids will be compared and the contract awarded to the lowest bidder for each item in Class No. 1 and to the lowest bidder for each class from No. 2 to Class No. 15.

Blank forms and further information may be obtained at the office of the Chief Clerk of the Department of Health, southwest corner of Centre and Walker sts., Borough of Manhattan, City of New York.

HAVEN EMERSON, M. D., President, Board of Health.

EUGENE W. SCHEFFER, Secretary.

m28,a7  
See General Instructions to Bidders on last page, last column, of the "City Record."

## DEPARTMENT OF STREET CLEANING.

### Proposals.

SEALED BIDS OR ESTIMATES WILL BE received by the Commissioner of Street Cleaning at Room 1244, Municipal Building, Manhattan, until 12 o'clock noon on

**MONDAY, APRIL 10, 1916.**  
FOR FURNISHING AND DELIVERING 200 WHEELS.

The time allowed for the delivery of materials and supplies and the performance of the contract is Forty-five (45) days.

The amount of security required is Thirty (30) per cent. of the amount of the contract price. Bids must be submitted in duplicate in separate envelopes.

The bidder will state the price of each item or article contained in the specifications or schedules herein contained or hereto annexed, per horse, per wheel, by which the bids will be tested. The extensions must be made and footed up, as the bids will be read from the total, and the award made to the lowest bidder on the entire contract.

Delivery will be required to be made at the time and in the manner and in such quantities as may be directed.

Blank forms and further information may be obtained at the office of the Department of Street Cleaning, the Borough of Manhattan, Room 1244, Municipal Building, New York City.

J. T. FETHERSTON, Commissioner.

Dated March 27, 1916.

m30,a10  
See General Instructions to Bidders on last page, last column, of the "City Record."

SEALED BIDS OR ESTIMATES WILL BE received by the Commissioner of Street Cleaning at Room 1247, Municipal Building, Manhattan, until 12 o'clock noon on

**MONDAY, APRIL 3, 1916.**  
FOR FURNISHING AND DELIVERING—CLASS I, 4 TRACTORS; CLASS II, 1 GASOLINE ENGINE; CLASS III, 1 GENERATOR; CLASS IV, 2 DRIVING MOTORS.

The time allowed for the delivery of materials and supplies and the performance of the contract is sixty (60) calendar days.

The amount of security required for the faithful performance of the contract is 30% of the contract price.

Bids must be submitted in duplicate in separate envelopes.

The bidder will state the price of each item or article contained in schedules, per Tractor, Engine, Generator or Motor, by which the bids will be tested. The extensions must be made and footed up, as the bids will be read from the total for each class, and awards made to the lowest bidder on each class.

Delivery will be required to be made at the time and in the manner and in such quantities as may be directed.

Blank forms, drawings and further information may be obtained at the office of the Department of Street Cleaning, the Borough of Manhattan, Room 1247, Municipal Building, New York City. Bidders will be required to deposit the sum of Fifteen Dollars (\$15.00) on receiving the plans. This amount will be refunded upon return of the plans in good condition.

J. T. FETHERSTON, Commissioner.

Dated March 20, 1916.

m23,a3  
See General Instructions to Bidders on last page, last column, of the "City Record."

SEALED BIDS OR ESTIMATES WILL BE received by the Commissioner of Street Cleaning at Room 1247, Municipal Building, Manhattan, until 12 o'clock noon on

**MONDAY, APRIL 3, 1916.**  
FOR FURNISHING AND DELIVERING—CLASS I, 6 TRAILERS; CLASS II, 3 WHEELS AND BEARINGS.

The time allowed for the delivery of materials and supplies and the performance of the contract is sixty (60) calendar days.

The amount of security required for the faithful performance of the contract is 30% of the amount of the contract price.

Bids must be submitted in duplicate in separate envelopes.

The bidder will state the price of each item or article contained in the schedules, per Trailer or Part, by which the bids will be tested. The extensions must be made and footed up, as the bids will be read from the total for each class, and awards made to the lowest bidder on each class.

Delivery will be required to be made at the time and in the manner and in such quantities as may be directed.

Blank forms, drawings and further information may be obtained at the office of the Department of Street Cleaning, the Borough of Manhattan, Room 1247, Municipal Building, New York City. Bidders will be required to deposit the sum of Fifteen Dollars (\$15.00) on receiving the plans. This amount will be refunded upon return of the plans in good condition.

J. T. FETHERSTON, Commissioner.

Dated March 20, 1916.

m23,a3  
See General Instructions to Bidders on last page, last column, of the "City Record."

SEALED BIDS OR ESTIMATES WILL BE received by the Commissioner of Street Cleaning at Room 1247, Municipal Building, Manhattan, until 12 o'clock noon on

**MONDAY, APRIL 3, 1916.**  
FOR FURNISHING AND DELIVERING 55 FOUR-WHEEL PAPER TRUCKS.

The time allowed for the delivery of materials and supplies and the performance of the contract is 25 trucks in 60 days, balance in 90 calendar days.

The amount of security required for the faithful performance of the contract is 30% of the amount of the bid.

Bids must be submitted in duplicate in separate envelopes.

The bidder will state the price of each item or article contained in the schedules, per truck, by which the bids will be tested. The extensions must be made and footed up, as the bids will be read from the total, and the award made to the lowest bidder on the entire contract.

Delivery will be required to be made at the time and in the manner and in such quantities as may be directed.

Blank forms, drawings and further information may be obtained at the office of the Department of Street Cleaning, the Borough of Manhattan.

J. T. FETHERSTON, Commissioner.

Dated March 20, 1916.

m23,a3  
See General Instructions to Bidders on last page, last column, of the "City Record."

SEALED BIDS OR ESTIMATES WILL BE received by the Commissioner of Street Cleaning at Room 1244, Municipal Building, Manhattan, until 12 o'clock noon on

**MONDAY, APRIL 3, 1916.**  
FOR FURNISHING AND DELIVERING 3 GASOLINE ELECTRIC TRACTORS.

The time allowed for the delivery of materials and supplies and the performance of the contract is sixty (60) days.

The amount of security required for the faithful performance of the contract is 30% of the amount of the contract price.

Bids must be submitted in duplicate in separate envelopes.

The bidder will state the price of each item or article contained in the schedules, per Tractor, by which the bids will be tested. The extensions must be made and footed up, as the bids will be read from the total, and the award made to the lowest bidder on the entire contract.

Delivery will be required to be made at the time and in the manner as may be directed.

Blank forms, drawings and further information may be obtained at the office of the Department of Street Cleaning, the Borough of Manhattan, Room 1244, Municipal Building, New York City.

Bidders will be required to deposit the sum of Fifteen Dollars (\$15.00) on receiving the plans. This money will be refunded upon return of the plans in good condition.

J. T. FETHERSTON, Commissioner.

Dated March 20, 1916.

m23,a3  
See General Instructions to Bidders on last page, last column, of the "City Record."

SEALED BIDS OR ESTIMATES WILL BE received by the Commissioner of Street Cleaning at Room 1247, Municipal Building, Manhattan, until 12 o'clock noon on

**MONDAY, APRIL 3, 1916.**  
FOR FURNISHING AND DELIVERING—CLASS I, 55 ASH COMPARTMENTS; CLASS II, 20 COMBINATION DUST AND RUBBISH CONTAINERS.

The time allowed for the delivery of materials and supplies and the performance of the contract is sixty (60) calendar days.

The amount of security required for the faithful performance of the contract is 30% of the amount of the contract price.

Bids must be submitted in duplicate in separate envelopes.

The bidder will state the price of each item or article contained in the schedules, per compartment or Container, by which the bids will be tested. The extensions must be made and footed up, as the bids will be read from the total for each class, and awards made to the lowest bidder on each class.

Delivery will be required to be made at the time and in the manner and in such quantities as may be directed.

Blank forms, drawings and further information may be obtained at the office of the Department of Street Cleaning, the Borough of Manhattan, Room 1247, Municipal Building, New York City. Bidders will be required to deposit the sum of Five Dollars (\$5.00) on receiving the plans. This amount will be refunded upon return of the plans in good condition.

J. T. FETHERSTON, Commissioner.

Dated March 20, 1916.

m23,a3  
See General Instructions to Bidders on last page, last column, of the "City Record."

## DEPARTMENT OF PUBLIC CHARITIES.

### Proposals.

SEALED BIDS OR ESTIMATES WILL BE received by Department of Public Charities, at Room 1230, Municipal Building, Borough of Manhattan, City of New York, until 12 o'clock noon on

**TUESDAY, APRIL 11, 1916.**  
FOR FURNISHING AND DELIVERING UNIFORMS.

The time for the performance of the contract is on or before Dec. 31, 1916.

The amount of security required is thirty (30) per cent. of the amount of the bid or estimate. No bid will be considered unless it is accompanied by a deposit. Such deposit shall be in an amount not less than one and one-half (1 1/2) per cent. of the total amount of the bid.

The bidder will state the price per each, pair or other designated unit, by which the bids will be tested. The extensions must be made and footed up, as the bids will be read from the total and awards made to the lowest bidder on each class or item, as stated in the specifications.

Bids must be submitted in duplicate, each in a separate envelope. No bid will be accepted unless this provision is complied with.

Blank forms and further information may be obtained at Room 1230, Municipal Building, Borough of Manhattan.

**DEPARTMENT OF PUBLIC CHARITIES, JOHN A. KINGSBURY, Commissioner.**

m31,a11  
See General Instructions to Bidders on last page, last column, of the "City Record," except for the address of the office for receiving and opening bids.

SEALED BIDS OR ESTIMATES WILL BE received by Department of Public Charities, at Room 1230, Municipal Building, Borough of Manhattan, City of New York, until 12 o'clock noon on

**TUESDAY, APRIL 11, 1916.**  
FOR FURNISHING AND DELIVERING FORAGE.

The time allowed for the performance of the contract is on or before May 31, 1916.

The amount of security required is 30% of the amount of the bid or estimate.

No bid will be considered unless it is accompanied by a deposit. Such deposit shall be in an amount not less than one and one-half (1 1/2) per cent. of the total amount of the bid.

The bidder will state the price of each item or article contained in the specifications or schedules herein contained or hereto annexed, per hundred pounds of measure, by which the bids will be tested. The extensions must be made and footed up, as the bids will be read from the total and awards made to the lowest bidder on each class, as stated in the specifications.

Delivery will be required to be made at the time and in the manner and in such quantities as



obtained at Room 1230, Municipal Building, Borough of Manhattan.  
DEPT. OF PUBLIC CHARITIES, JOHN A. KINGSBURY, Commissioner.

See General Instructions to Bidders on last page, last column, of the "City Record," except for the address of the office for receiving and opening bids.

SEALED BIDS OR ESTIMATES WILL BE received by the Department of Public Charities, Tenth Floor, Municipal Building, Manhattan, until 10.30 o'clock a. m., on

**THURSDAY, APRIL 6, 1916.**

FOR FURNISHING AND DELIVERING LAUNDRY MACHINERY MATERIALS, CONSISTING OF CANVAS DUCK, WOOL FELT, HAIR FELT AND ASBESTOS PAPER.  
The time for the performance of the contract is thirty (30) calendar days.

The amount of the security required for the performance of the contract is thirty (30) per cent. of the amount of the contract.

No bid will be considered unless it is accompanied by a deposit, which shall be in an amount not less than one and one-half (1½) per cent. of the total amount of the bid.

The bidder will state the price per yard or other designated unit, by which the bids will be tested. The extensions must be made and footed up, as the bids will be read from the total and awards made to the lowest bidder on each line or item, as stated in the specifications.

Bids must be submitted in duplicate, each in a separate envelope. No bid will be accepted unless this provision is complied with.

Blank forms and further information may be obtained at the office of the Purchasing Agent of the Department, Tenth Floor, Municipal Building, Borough of Manhattan.

JOHN A. KINGSBURY, Commissioner.  
Dated March 27, 1916. m27,a6

See General Instructions to Bidders on last page, last column, of the "City Record."

## COLLEGE OF THE CITY OF NEW YORK.

### Proposals.

SEALED BIDS OR ESTIMATES WILL BE received by the Board of Trustees or the Curator of the College of the City of New York at Room 114, Main Building, 139th st. and Convent ave., Manhattan, until 2 o'clock p. m., on

**TUESDAY, APRIL 11, 1916.**

FOR FURNISHING AND DELIVERING TO THE COLLEGE OF THE CITY OF NEW YORK 750 GROSS TONS, MORE OR LESS, OF NO. 3 BUCKWHEAT COAL, AND 250 GROSS TONS, MORE OR LESS, OF SEMI-BITUMINOUS "RUN OF MINE" COAL, AT AMSTERDAM AVE. AND 139TH STREET, NEW YORK CITY.

The time allowed for fully completing the contract is 90 calendar days.

The amount of security required is thirty (30) per cent. of the total amount for which the contract is awarded.

The bidders will state a price per ton for each kind of coal. The contract will be awarded, if awarded, to the lowest aggregate bidder on both kinds of coal.

A copy of the contract and specifications, bid sheet and envelope in which to enclose the bid may be obtained upon application therefor at the office of the Curator of the College, Room 114, Main Building, 139th st. and Convent ave., Borough of Manhattan.

A duplicate copy of the bid must be submitted at the same time for the Finance Department.

CHARLES E. LYDECKER, Chairman of the Board of Trustees; JAMES W. HYDE, Secretary of the Board of Trustees; BERNARD M. RARUCH, FREDERICK F. BELLAMY, WM. HENRY CORBITT, LEE KOHNS, WILLIAM F. MCCOMBES, MOSES J. STROOCK, CHARLES H. TUTTLE, WILLIAM G. WILL COX, Board of Trustees.  
R. V. DAVIS, Curator.  
Dated, March 31, 1916. m31,a11

See General Instructions to Bidders on last page, last column, of the "City Record."

## BOROUGH OF RICHMOND.

### Proposals.

SEALED BIDS OR ESTIMATES WILL BE received by the President of the Borough of Richmond, at Borough Hall, St. George, New Brighton, S. I., until 12 o'clock M., on

**TUESDAY, APRIL 4, 1916.**

**Borough of Richmond.**

NO. 9. FOR FURNISHING ALL THE LABOR AND MATERIALS REQUIRED FOR 900 CUBIC YARDS OF GRITS IN DISTRICT NO. 2.

The time for the completion of the work and the full performance of the contract is until December 30, 1916.

The amount of security required is 30% of total amount for which contract is awarded.

Deposit: 1½% of total amount of the bid.

NO. 10. FOR FURNISHING ALL THE LABOR AND MATERIALS REQUIRED FOR 860 CUBIC YARDS OF GRITS IN DISTRICT NO. 3.

The time for the completion of the work and the full performance of the contract is until December 30, 1916.

The amount of security required is 30% of total amount for which contract is awarded.

Deposit: 1½% of total amount of the bid.

The contracts must be bid for separately, and the bids will be compared and the contract awarded at a lump or aggregate sum for each contract.

Bidders are requested to make their bids or estimates upon the blank form prepared by the President, a copy of which, with the proper envelope in which to enclose the bid, including the specifications, in the form approved by the Corporation Counsel, can be obtained upon application therefor at the office of the said President.

The plans and drawings may be seen and other information obtained at the office of the Commissioner of Public Works of the Borough of Richmond, Borough Hall, New Brighton, Borough of Richmond.

CALVIN D. VAN NAME, President.  
Dated, New York, March 10, 1916. m23,a4

See General Instructions to Bidders on last page, last column, of the "City Record."

SEALED BIDS OR ESTIMATES WILL BE received by the President of the Borough of Richmond, at Borough Hall, St. George, New Brighton, S. I., until 12 o'clock M., on

**TUESDAY, APRIL 4, 1916.**

**Borough of Richmond.**

NO. 5. FOR FURNISHING ALL THE LABOR AND MATERIALS REQUIRED FOR 1,000 CU. YDS. OF ONE AND ONE-HALF INCH, 245 CU. YDS. OF THREE-QUARTER INCH BROKEN STONE, AND 125 CU. YDS. OF SCREENINGS OF TRAP ROCK IN STONE DISTRICT NO. 1.

The time for the completion of the work and the full performance of the contract is until December 30, 1916.

The amount of security required is 30% of total amount for which contract is awarded.

Deposit: 1½% of total amount of the bid.

NO. 6. FOR FURNISHING ALL THE LABOR AND MATERIALS REQUIRED FOR 1,350 CU. YDS. OF ONE AND ONE-HALF INCH, 843 CU. YDS. OF THREE-QUARTER

INCH BROKEN STONE, AND 235 CU. YDS. OF SCREENINGS OF TRAP ROCK IN STONE DISTRICT NO. 2.

The time for the completion of the work and the full performance of the contract is until December 30, 1916.

The amount of security required is 30% of total amount for which contract is awarded.

Deposit: 1½% of total amount of the bid.

NO. 7. FOR FURNISHING ALL THE LABOR AND MATERIALS REQUIRED FOR 700 CU. YDS. OF ONE AND ONE-HALF INCH, 362 CU. YDS. OF THREE-QUARTER INCH BROKEN STONE, AND 125 CU. YDS. OF SCREENINGS OF TRAP ROCK IN STONE DISTRICT NO. 3.

The time for the completion of the work and the full performance of the contract is until December 30, 1916.

The amount of security required is 30% of total amount for which contract is awarded.

Deposit: 1½% of total amount of the bid.

NO. 8. FOR FURNISHING ALL THE LABOR AND MATERIALS REQUIRED FOR 800 CU. YDS. OF GRITS IN DISTRICT NO. 1.

The time for the completion of the work and the full performance of the contract is until December 30, 1916.

The amount of security required is 30% of total amount for which contract is awarded.

Deposit: 1½% of total amount of the bid.

The contracts must be bid for separately, and the bids will be compared and the contract awarded at a lump or aggregate sum for each contract.

Bidders are requested to make their bids or estimates upon the blank form prepared by the President, a copy of which, with the proper envelope in which to enclose the bid, including the specifications, in the form approved by the Corporation Counsel, can be obtained upon application therefor at the office of the said President.

The plans and drawings may be seen and other information obtained at the office of the Commissioner of Public Works of the Borough of Richmond, Borough Hall, New Brighton, Borough of Richmond.

CALVIN D. VAN NAME, President.  
Dated, New York, March 10, 1916. m23,a4

See General Instructions to Bidders on last page, last column, of the "City Record."

SEALED BIDS OR ESTIMATES WILL BE received by the President of the Borough of Richmond, at Borough Hall, St. George, New Brighton, S. I., until 12 o'clock M., on

**TUESDAY, APRIL 4, 1916.**

**Borough of Richmond.**

NO. 1. FOR FURNISHING ALL THE LABOR AND MATERIALS REQUIRED FOR 150,000 GALLONS OF TAR ROAD OIL (LIGHT) FOR ROAD SURFACING.

The time for the completion of the work and the full performance of the contract is until December 30, 1916.

The amount of security required is 30% of total amount for which contract is awarded.

Deposit: 1½% of total amount of the bid.

NO. 2. FOR FURNISHING ALL THE LABOR AND MATERIALS REQUIRED FOR 22,000 GALLONS OF TAR ROAD OIL (MEDIUM) FOR ROAD SURFACING.

The time for the completion of the work and the full performance of the contract is until December 30, 1916.

The amount of security required is 30% of total amount for which contract is awarded.

Deposit: 1½% of total amount of the bid.

NO. 3. FOR FURNISHING ALL THE LABOR AND MATERIALS REQUIRED FOR 22,000 GALLONS OF MACADAM ROAD BINDER (LIQUID ASPHALT) FOR ROAD SURFACING.

The time for the completion of the work and the full performance of the contract is until December 30, 1916.

The amount of security required is 30% of total amount for which contract is awarded.

Deposit: 1½% of total amount of the bid.

NO. 4. FOR FURNISHING ALL THE LABOR AND MATERIALS REQUIRED FOR 22,000 GALLONS OF MACADAM ROAD BINDER (ASPHALT BASE) FOR ROAD SURFACING.

The time for the completion of the work and the full performance of the contract is until December 30, 1916.

The amount of security required is 30% of total amount for which contract is awarded.

Deposit: 1½% of total amount of the bid.

The contracts must be bid for separately, and the bids will be compared and the contract awarded at a lump or aggregate sum for each contract.

Bidders are requested to make their bids or estimates upon the blank form prepared by the President, a copy of which, with the proper envelope in which to enclose the bid, including the specifications, in the form approved by the Corporation Counsel, can be obtained upon application therefor at the office of the said President.

The plans and drawings may be seen and other information obtained at the office of the Commissioner of Public Works of the Borough of Richmond, Borough Hall, New Brighton, Borough of Richmond.

CALVIN D. VAN NAME, President.  
Dated, New York, March 10, 1916. m23,a4

See General Instructions to Bidders on last page, last column, of the "City Record."

SEALED BIDS OR ESTIMATES WILL BE received by the Park Board at the office of the Department of Parks, Municipal Building, 10th floor, until three o'clock P. M.

**THURSDAY, APRIL 13, 1916.**

**Borough of The Bronx.**

FOR FURNISHING ALL LABOR AND MATERIAL FOR REMOVAL OF EARTH AND ROCK ON THE JEROME AVE. SIDE OF MC COMBS DAM PARK, BETWEEN ANDERSON AND WOODYCREST AVE., IN THE BOROUGH OF THE BRONX, IN THE CITY OF NEW YORK.

The time allowed for doing and completing the work will be Sixty (60) consecutive working days.

The security required will be Three Thousand (\$3,000) Dollars. Bids will be compared and the contract awarded at a lump or aggregate sum.

Blank forms and other information may be obtained at the office of the Department of Parks, Borough of The Bronx, Zbrowski Mansion, Claremont Park, Bronx.

CABOT WARD, RAYMOND V. INGERSOLL, THOMAS W. WHITTLE, JOHN E. WEIER, Commissioners of Parks. a1,13

See General Instructions to Bidders on last page, last column, of the "City Record."

SEALED BIDS OR ESTIMATES WILL BE received by the Park Board, at the office of the Department of Parks, Municipal Building, Manhattan, until 3 o'clock p. m., on

**THURSDAY, APRIL 13, 1916.**

**Borough of Brooklyn.**

NO. 1. FOR FURNISHING ALL PLANT, LABOR AND MATERIALS REQUIRED TO FURNISH AND DEPOSIT THIRTY THOUSAND (30,000) CUBIC YARDS OF EARTH FILL ALONG THE SHORE ROAD, BETWEEN 80TH STREET AND THIRD AVENUE, BOROUGH OF BROOKLYN, TOGETHER WITH WORK INCIDENTAL THERETO.

The time allowed for doing and completing the work will be Sixty (60) consecutive working days.

The security required will be Three Thousand (\$3,000) Dollars. Bids will be compared and the contract awarded at a lump or aggregate sum.

Blank forms and other information may be obtained at the office of the Department of Parks, Borough of The Bronx, Zbrowski Mansion, Claremont Park, Bronx.

CABOT WARD, RAYMOND V. INGERSOLL, THOMAS W. WHITTLE, JOHN E. WEIER, Commissioners of Parks. a1,13

See General Instructions to Bidders on last page, last column, of the "City Record."

The amount of security required is Two thousand dollars (\$2,000).

The time allowed to complete the work will be eighty (80) consecutive working days.

Certified check or cash in the sum of One hundred dollars (\$100) must accompany bid.

NO. 2. FOR FURNISHING ALL LABOR AND MATERIALS NECESSARY TO CONSTRUCT CONCRETE GUTTERS AND CURB, CONCRETE COPING, WROUGHT IRON PICKET FENCES, EIGHT (8) INCH VITRIFIED DRAINAGE LINE, ETC., IN THE CHILDREN'S PLAYGROUND, BETSY HEAD MEMORIAL PLAYGROUND, BLAKE AND HOPKINSON AVENUES, BOROUGH OF BROOKLYN.

The amount of security required is eight hundred dollars (\$800).

The time allowed to complete the work will be thirty (30) consecutive working days.

Certified check or cash in the sum of Forty dollars (\$40) must accompany bid.

Blank forms and other information may be obtained at the office of the Department of Parks, Borough of Brooklyn, Litchfield Mansion, Prospect Park West and 5th Street, Prospect Park, Brooklyn.

The bids will be compared and each contract awarded at a lump or aggregate sum.

CABOT WARD, President; RAYMOND V. INGERSOLL, THOMAS W. WHITTLE, JOHN E. WEIER, Commissioners of Parks. a1,13

See General Instructions to Bidders on last page, last column, of the "City Record."

SEALED BIDS OR ESTIMATES WILL BE received by the Superintendent of School Buildings at the office of the Department of Education, Park Avenue and 59th Street, Manhattan, until four o'clock P. M., on

**MONDAY, APRIL 3, 1916.**

**Borough of Brooklyn.**

FOR FURNISHING AND DELIVERING GLASS TO VARIOUS SCHOOLS IN THE BOROUGH OF BROOKLYN.

The time allowed to complete the whole work will be sixty (60) working days, as provided in the contract.

The amount of security required is One Thousand Dollars (\$1,000).

The bid to be submitted must include the entire work on all schools and award will be made thereon.

The deposit accompanying bid shall be five per centum of the amount of security.

The bids will be compared and the contract will be awarded in a lump sum to the lowest bidder.

Blank forms and specifications may be obtained or seen at the office of the Superintendent, at Estimating Room, 9th floor, Hall of the Board of Education, Park Avenue and 59th Street, Borough of Manhattan, and also at Branch Office, 131 Livingston Street, Borough of Brooklyn.

C. B. J. SNYDER, Superintendent of School Buildings.  
Dated, March 22, 1916. m22,a3

See General Instructions to Bidders on last page, last column, of the "City Record."

SEALED BIDS OR ESTIMATES WILL BE received by the Superintendent of School Buildings at the office of the Department of Education, Park Avenue and 59th Street, Manhattan, until four o'clock P. M., on

**MONDAY, APRIL 3, 1916.**

**Borough of Manhattan.**

FOR FURNISHING AND DELIVERING GLASS TO VARIOUS SCHOOLS IN THE BOROUGH OF MANHATTAN.

The time allowed to complete the whole work will be Thirty (30) Working days, as provided in the contract.

The amount of security required is Six Hundred Dollars (\$600).

The bid to be submitted must include the entire work on all schools and award will be made thereon.

The deposit accompanying bid shall be five per centum of the amount of security.

The bids will be compared and the contract will be awarded in a lump sum to the lowest bidder.

Blank forms and specifications may be obtained or seen at the office of the Superintendent, at Estimating Room, 9th floor, Hall of the Board of Education, Park Avenue and 59th Street, Borough of Manhattan.

C. B. J. SNYDER, Superintendent of School Buildings.  
Dated, March 22, 1916. m22,a3

See General Instructions to Bidders on last page, last column, of the "City Record."

SEALED BIDS OR ESTIMATES WILL BE received by the Superintendent of School Buildings at the office of the Department of Education, Park Avenue and 59th Street, Manhattan, until four o'clock P. M., on

**MONDAY, APRIL 3, 1916.**

**Borough of Queens.**

FOR FURNISHING AND DELIVERING GLASS TO VARIOUS SCHOOLS IN THE BOROUGH OF QUEENS.

The time allowed to complete the whole work will be Thirty (30) Working days, as provided in the contract.

The amount of security required is Six Hundred Dollars (\$600).

The bid to be submitted must include the entire work on all schools and award will be made thereon.

The deposit accompanying bid shall be five per centum of the amount of security.

The bids will be compared and the contract will be awarded in a lump sum to the lowest bidder.

Blank forms and specifications may be obtained or seen at the office of the Superintendent, at Estimating Room, 9th floor, Hall of the Board of Education, Park Avenue and 59th Street, Borough of Manhattan, and also at Branch Office, No. 69 Broadway, Flushing, Borough of Queens.

C. B. J. SNYDER, Superintendent of School Buildings.  
Dated, March 22, 1916. m22,a3

See General Instructions to Bidders on last page, last column, of the "City Record."

**THURSDAY, APRIL 6, 1916.**

FOR FURNISHING AND DELIVERING GAS AND LINES, OIL CLOTH SIGNS, AND RENTAL OF STEREOPTICON OUTFITS, RENTAL OF PIANOS, TRANSFER OF LECTURE MATERIALS, ETC., STATIONERY, ETC. FOR THE PUBLIC LECTURES, DEPARTMENT OF EDUCATION OF THE CITY OF NEW YORK.

The time for the delivery of the articles, materials and supplies and the performance of the contract is by or before December 31, 1916.

The amount of the security required is thirty (30) per cent. of the amount of the bid or estimate.

The bidder will state the price of each item or article contained in the specifications or schedules herein contained or hereto annexed, by which the bids will be tested. Award will be made to the lowest bidder on each item.

Delivery will be required to be made at the time and in the manner and in such quantities as may be directed.

Bids must be submitted in duplicate, each in a separate envelope.

Blank forms and further information may be obtained at the office of the Superintendent of School Supplies, Board of Education, Borough of Manhattan, southwest corner of Park ave. and 59th st.

PATRICK JONES, Superintendent of School Supplies.  
Dated March 25, 1916. m25,a6

See General Instructions to Bidders on last page, last column, of the "City Record."

SEALED BIDS OR ESTIMATES WILL BE received by the Superintendent of School Buildings at the office of the Department of Education, Park Avenue and 59th Street, Manhattan, until four o'clock P. M., on

**MONDAY, APRIL 3, 1916.**

**Borough of Brooklyn.**

FOR FURNISHING AND DELIVERING GLASS TO VARIOUS SCHOOLS IN THE BOROUGH OF BROOKLYN.

The time allowed to complete the whole work will be sixty (60) working days, as provided in the contract.

The amount of security required is One Thousand Dollars (\$1,000).

The bid to be submitted must include the entire work on all schools and award will be made thereon.

The deposit accompanying bid shall be five per centum of the amount of security.

The bids will be compared and the contract will be awarded in a lump sum to the lowest bidder.

Blank forms and specifications may be obtained or seen at the office of the Superintendent, at Estimating Room, 9th floor, Hall of the Board of Education, Park Avenue and 59th Street, Borough of Manhattan, and also at Branch Office, 131 Livingston Street, Borough of Brooklyn.

C. B. J. SNYDER, Superintendent of School Buildings.  
Dated, March 22, 1916. m22,a3

See General Instructions to Bidders on last page, last column, of the "City Record."

SEALED BIDS OR ESTIMATES WILL BE received by the Superintendent of School Buildings at the office of the Department of Education, Park Avenue and 59th Street, Manhattan, until four o'clock P. M., on

**MONDAY, APRIL 3, 1916.**

**Borough of Manhattan.**

FOR FURNISHING AND DELIVERING GLASS TO VARIOUS SCHOOLS IN THE BOROUGH OF MANHATTAN.

The time allowed to complete the whole work will be Thirty (30) Working days, as provided in the contract.

The amount of security required is Six Hundred Dollars (\$600).

The bid to be submitted must include the entire work on all schools and award will be made thereon.

The deposit accompanying bid shall be five per centum of the amount of security.

The bids will be compared and the contract will be awarded in a lump sum to the lowest bidder.

Blank forms and specifications may be obtained or seen at the office of the Superintendent, at Estimating Room, 9th floor, Hall of the Board of Education, Park Avenue and 59th Street,



a separate envelope. No bid will be accepted unless this provision is complied with.  
No bid will be considered unless accompanied by a deposit in an amount not less than one and one-half (1½%) per cent. of the amount of the bid.

Blank forms of bids or estimates upon which bids must be made can be obtained upon application therefor, the specifications may be seen and other information obtained at said office.  
m25,a5 DOUGLAS MATHEWSON, President.

**See General Instructions to Bidders on last page, last column, of the "City Record."**

SEALED BIDS OR ESTIMATES WILL BE received by the President of the Borough of The Bronx, at his office, Municipal Building, Crotona Park, 177th St. and 3rd Ave., until 10.30 a. m., on

**THURSDAY, APRIL 6, 1916.**

NO. 1. FOR REGULATING, GRADING, SETTING CURBSTONES, FLAGGING SIDEWALKS, LAYING CROSSEWALKS, BUILDING APPROACHES AND ERECTING FENCES WHERE NECESSARY IN KINGSBRIDGE AVENUE FROM WEST 230TH STREET TO THE LINE BETWEEN THE BOROUGH OF MANHATTAN AND THE BOROUGH OF THE BRONX, TOGETHER WITH ALL WORK INCIDENTAL THERETO.

The Engineer's estimate of the work is as follows:

150 Cubic Yards of Excavation of all kinds.  
7,400 Cubic Yards of Filling.  
425 Linear feet New Bluestone curb.  
1,750 Square feet New Bluestone Flagging.  
750 Cubic Yards Dry Rubble Masonry.  
50 Linear Feet of Vitrified Pipe Drains, 12 inches in diameter.  
5,000 Feet B. M. Timber.  
420 Linear Feet of New Guard Rail.

The time allowed for the full completion of the work herein described will be 60 consecutive working days.

The amount of security required for the performance of the contract will be Two thousand seven hundred dollars (\$2,700).

NO. 2. FOR REGULATING, GRADING, SETTING CURB, LAYING SIDEWALKS AND CROSSEWALKS, BUILDING INLETS, RECEIVING BASINS, DRAINS, CULVERTS, APPROACHES AND GUARD RAILS WHERE NECESSARY IN REVIEW PLACE, FROM WEST 238TH STREET TO WEST 239TH STREET, TOGETHER WITH ALL WORK INCIDENTAL THERETO.

The Engineer's estimate of the work is as follows:

100 Cubic Yards Excavation of all kinds.  
4,650 Cubic Yards Filling.  
500 Linear feet of New Bluestone curb.  
2,500 Square feet of Two Course Concrete sidewalk (including maintenance for one year).  
200 Cubic Yards Dry Rubble Masonry.  
50 Linear feet Vitrified Pipe Drains, 12 inches in diameter.

480 Linear feet of New Guard Rail.  
7 Cubic Yards of Brick Masonry.

The time allowed for the full completion of the work herein described will be 50 consecutive working days.

The amount of security required for the performance of the contract will be One thousand six hundred dollars (\$1,600).

NO. 3. FOR REGULATING, GRADING, SETTING CURB, LAYING SIDEWALKS AND CROSSEWALKS, BUILDING INLETS, RECEIVING BASINS, DRAINS, CULVERTS, APPROACHES AND GUARD RAILS WHERE NECESSARY IN NEWBOLD AVENUE, FROM TREMONT AVENUE TO CASTLE HILL AVENUE, TOGETHER WITH ALL WORK INCIDENTAL THERETO.

The Engineer's estimate of the work is as follows:

5,600 Cubic Yards Earth Excavation.  
200 Cubic Yards of Rock Excavation.  
1,480 Cubic Yards Filling.  
3,490 Linear feet New Bluestone Curb.  
17,580 Square feet Two Course Concrete sidewalk (including maintenance for one year).  
690 Square feet of New Bluestone.  
100 Cubic Yards of Dry Rubble Masonry.  
1,000 Feet, B. M. Timber.  
120 Linear feet New Guard Rail.  
5 Cubic Yards Brick Masonry.

The time allowed for the full completion of the work herein described will be 80 consecutive working days.

The amount of security required for the performance of the contract will be Three thousand four hundred dollars (\$3,400).

NO. 4. FOR REGULATING, GRADING, SETTING CURB, LAYING SIDEWALKS AND CROSSEWALKS, BUILDING APPROACHES AND ERECTING FENCES WHERE NECESSARY IN ODELL STREET, FROM UNIONPORT ROAD TO STARLING AVENUE, TOGETHER WITH ALL WORK INCIDENTAL THERETO.

The Engineer's estimate of the work is as follows:

1,350 Cubic Yards Excavation of All kinds.  
350 Cubic Yards of Filling.  
1,200 Linear feet of New Bluestone Curb.  
5,500 Square feet of Two Course Concrete sidewalk (including maintenance for one year).  
10 Cubic Yards Dry Rubble Masonry.  
The time allowed for the full completion of the work herein described will be 30 consecutive working days.

The amount of security required for the performance of the contract will be One thousand two hundred dollars (\$1,200).

NO. 5. FOR REGULATING, GRADING AND REGRADING, SETTING AND RESETTING CURB, LAYING AND RELAYING SIDEWALKS AND CROSSEWALKS, BUILDING INLETS, RECEIVING BASINS, DRAINS, CULVERTS, APPROACHES AND GUARD RAILS WHERE NECESSARY IN WEST 28TH STREET, FROM BROADWAY TO RILEY AVENUE, TOGETHER WITH ALL WORK INCIDENTAL THERETO.

The Engineer's estimate of the work is as follows:

1,150 Cubic Yards Earth Excavation.  
25 Cubic Yards Rock Excavation.  
5,400 Cubic Yards Filling.  
600 Linear feet New Bluestone Curb.  
750 Linear feet of Old Bluestone Curb.  
2,250 Square feet New Bluestone Flagging.  
2,975 Square feet Old Flagging.  
900 Square feet New Bridgestone.  
450 Square feet Old Bridgestone.  
200 Cubic Yards Dry Rubble Masonry.  
5 Cubic Yards Class B Concrete.  
50 Linear Feet Vitrified Pipe Drains, 12 inches in diameter.

1,000 Linear Feet of New Guard Rail.  
1 Receiving Basin, Type B.

The time allowed for the full completion of the work herein described will be 60 consecutive working days.

The amount of security required for the performance of the contract will be Two thousand five hundred dollars (\$2,500).

NO. 6. FOR CONSTRUCTING SEWER AND APPURTENANCES IN HONE AVENUE, BETWEEN WALKER AVENUE AND THE PROPERTY OF THE NEW YORK, NEW HAVEN AND HARTFORD RAILROAD COMPANY, TOGETHER WITH ALL WORK INCIDENTAL THERETO.

The Engineer's estimate of the work is as follows:

376 Linear feet of Vitrified Pipe Sewer, 12 inch.  
15 Linear feet of Vitrified Pipe Drains, 12 inch to 24 inch.

56 Spurs for House Connections.

4 Manholes.  
10 Cubic Yards of Rock Excavation.  
30 Cubic Yards of Class C Concrete.  
1,000 Feet (B. M.) of Timber Sheeting.

The time allowed for the full completion of the work herein described will be 30 consecutive working days.

The amount of security required for the performance of the contract will be Seven hundred and fifty dollars (\$750).

Blank forms of bids or estimates upon which bids must be made can be obtained upon application therefor, the plans and specifications may be seen and other information obtained at said office.  
DOUGLAS MATHEWSON, President.  
m27,a6

**See General Instructions to Bidders on last page, last column, of the "City Record."**

## BOROUGH OF QUEENS.

### Proposals.

SEALED BIDS OR ESTIMATES WILL BE received by the President of the Borough of Queens at Third Floor, Borough Hall, Fifth Street and Jackson Avenue, Long Island City, until 11 o'clock a. m., on

**THURSDAY, APRIL 13, 1916.**

NO. 1. FOR REGULATING, GRADING AND PAVING FOR A WIDTH OF 20 FEET CENTRALLY LOCATED WITH A PERMANENT PAVEMENT OF SHEET ASPHALT ON A CONCRETE FOUNDATION SIX INCHES IN THICKNESS, TOGETHER WITH ALL WORK INCIDENTAL THERETO, IN ROCKAWAY BEACH BOULEVARD (WASHINGTON AVENUE) FROM ADIRONDACK BOULEVARD TO BEACH 126TH STREET (PELHAM AVENUE), FIFTH WARD OF THE BOROUGH OF QUEENS.

The time allowed for doing and completing the above work will be forty (40) Working Days.

The amount of security required will be Ten thousand (\$10,000) Dollars.

The Engineer's estimate of the quantities is as follows:

1,650 cubic yards of Concrete, in place.  
9,050 sq. yds. of Sheet Asphalt Pavement, including binder course, and five (5) years' maintenance.

NO. 2. FOR FURNISHING AND DELIVERING AS DIRECTED 40,000 WOOD BLOCKS IN THE BOROUGH OF QUEENS.

The time allowed for the performance of the contract is on or before December 31, 1916.

The amount of the security for the performance of the contract shall be thirty (30) per cent. of the total amount for which the contract is awarded.

The bidder must state the price of each item or article contained in the specification or schedule herein contained or hereafter annexed, per square yard, linear foot or other unit of measure, by which the bids will be tested. Bids will be compared and each contract awarded at a lump or aggregate sum. Blank forms may be obtained and the plans or drawings may be seen at the office of the President of the Borough of Queens.  
Dated April 3rd, 1916.  
m29,a10

**See General Instructions to Bidders on last page, last column, of the "City Record."**

SEALED BIDS OR ESTIMATES WILL BE received by the President of the Borough of Queens at Third Floor, Borough Hall, Fifth Street and Jackson Avenue, Long Island City, until 11 o'clock a. m., on

**MONDAY, APRIL 10, 1916.**

NO. 1. FOR REGULATING AND GRADING THE SIDEWALK SPACES AND LAYING SIDEWALKS WHERE NECESSARY, TOGETHER WITH ALL WORK INCIDENTAL THERETO, ON THE SOUTHERLY SIDE OF QUEENS BOULEVARD FROM HILL STREET TO HAROLD AVENUE, FIRST WARD OF THE BOROUGH OF QUEENS, IN ACCORDANCE WITH SECTION 435 OF THE GREATER NEW YORK CHARTER.

The time allowed for doing and completing the above work will be Twenty (20) Working Days.

The amount of security required will be Seven Hundred (\$700) Dollars.

The Engineer's estimate of the quantities is as follows:

350 Cu. Yds. Earth Excavation.  
8,600 Sq. Ft. Cement Sidewalk, and one (1) year's maintenance.

200 Sq. Yds. Stone Gutters relaid.

NO. 2. FOR REGULATING, CURBING, LAYING SIDEWALKS (WHERE NOT ALREADY LAID TO GRADE AND IN GOOD CONDITION) AND PAVING WITH A PERMANENT PAVEMENT OF IMPROVED GRANITE BLOCKS UPON A CONCRETE FOUNDATION SIX INCHES IN THICKNESS, TOGETHER WITH ALL WORK INCIDENTAL THERETO, IN ORCHARD STREET FROM JACKSON AVENUE TO THE LONG ISLAND RAILROAD, FIRST WARD OF THE BOROUGH OF QUEENS.

The time allowed for doing and completing the above work will be Thirty (30) Working Days.

The amount of security required will be Three thousand (\$3,000) Dollars.

The Engineer's estimate of the quantities is as follows:

300 cu. yds. of Earth Excavation.  
4 cu. yds. of Rock Excavation.

650 lin. ft. of New Bluestone Curb.

40 lin. ft. Old Bluestone Curb, reset.

3,400 sq. ft. Cement sidewalk, and one year's maintenance.

260 cu. yds. of Concrete in place.

1,390 sq. yds. Improved Granite Block Pavement, including sand bed and bituminous grouted joints, and one year's maintenance.

15 square yards of Asphalt Block Pavement, to be relaid, not to be bid for.

NO. 3. FOR REGULATING AND GRADING FOR A WIDTH OF 25 FEET ON EITHER SIDE OF THE CENTER LINE, AND FOR LAYING SIDEWALKS (WHERE NOT ALREADY LAID TO GRADE AND IN GOOD CONDITION), TOGETHER WITH ALL WORK INCIDENTAL THERETO, IN FORTIETH (CLINTON) STREET FROM JACKSON AVENUE TO HAYES AVENUE AND FROM THE NORTH LINE OF THE OLD RIGHT OF WAY OF THE LONG ISLAND RAILROAD TO FOREST STREET, AND FOR REGULATING AND GRADING THE SIDEWALK SPACES FOR A WIDTH OF TEN (10) FEET AND LAYING SIDEWALKS (WHERE NOT ALREADY LAID TO GRADE AND IN GOOD CONDITION), TOGETHER WITH ALL WORK INCIDENTAL THERETO, ON THE EAST SIDE OF FORTIETH STREET FROM HAYES AVENUE TO THE NORTH LINE OF THE OLD RIGHT OF WAY OF THE LONG ISLAND RAILROAD, SECOND WARD OF THE BOROUGH OF QUEENS.

The time allowed for doing and completing the above work will be Fifty (50) Working Days.

The amount of security required will be Two thousand eight Hundred (\$2,800) Dollars.

The Engineer's estimate of the quantities is as follows:

1,400 Cu. Yds. Earth Excavation.

22,800 Sq. Ft. of Cement Sidewalk and one (1) year's maintenance.

NO. 4. FOR REGULATING, CURBING AND LAYING SIDEWALKS (WHERE NOT ALREADY LAID TO GRADE AND IN GOOD

CONDITION) AND PAVING WITH A PERMANENT PAVEMENT OF SHEET ASPHALT UPON A CONCRETE FOUNDATION SIX INCHES IN THICKNESS, TOGETHER WITH ALL WORK INCIDENTAL THERETO, IN FOREST AVENUE FROM HALLECK (EDSALL) AVENUE TO MYRTLE AVENUE, 2ND WARD.

The time allowed for doing and completing the above work will be Twenty (20) Working Days.

The amount of security required will be Eight Hundred (\$800) Dollars.

The Engineer's estimate of the quantities is as follows:

20 Lin. Ft. Old Curb redressed and reset.

300 Lin. Ft. Cement Curb with Steel Nosing and one (1) year's maintenance.

125 Cu. Yds. Concrete, in place.

600 Sq. Yds. Sheet Asphalt Pavement, including binder course, and five (5) years' maintenance.

40 Sq. Yds. Granite Block Pavement relaid.

NO. 5. FOR REGULATING AND GRADING THE SIDEWALK SPACES AND LAYING SIDEWALKS (WHERE NOT ALREADY LAID TO GRADE AND IN GOOD CONDITION), TOGETHER WITH ALL WORK INCIDENTAL THERETO, ON THE WEST SIDE OF CREEK STREET BETWEEN GRAND STREET AND FLUSHING AVENUE, SECOND WARD OF THE BOROUGH OF QUEENS, IN ACCORDANCE WITH SECTION 435 OF THE GREATER NEW YORK CHARTER.

The time allowed for doing and completing the above work will be Fifteen (15) Working Days.

The amount of security required will be Two hundred and Fifty (\$250.00) Dollars.

The Engineer's Estimate of the Quantities is as follows:

200 cu. yds. of Earth Excavation.

400 sq. ft. Old Flagstone Sidewalk relaid.

2,500 sq. ft. of Cement Sidewalk, and one (1) year's maintenance.

100 square yards of Old Granite Block Pavement relaid.

The bidder must state the price of each item or article contained in the specification or schedule herein contained or hereafter annexed, per square yard, linear foot or other unit of measure, by which the bids will be tested. Bids will be compared and each contract awarded at a lump or aggregate sum. Blank forms may be obtained and the plans or drawings may be seen at the office of the President of the Borough of Queens.  
Dated March 29th, 1916.  
MAURICE E. CONNOLLY, President.  
m29,a10

**See General Instructions to Bidders on last page, last column, of the "City Record."**

SEALED BIDS OR ESTIMATES WILL BE received by the President of the Borough of Queens at Third Floor, Borough Hall, 5th Street and Jackson Avenue, Long Island City, until 11.00 A. M., on

**MONDAY, APRIL 10, 1916.**

NO. 1. FOR CONSTRUCTING SEWERS AND APPURTENANCES IN KINGSLAND AVENUE FROM FIFTY-FIRST STREET TO WAY AVENUE; IN ALBURTIS AVENUE FROM KINGSLAND AVENUE TO ROOSEVELT AVENUE, AND IN ROOSEVELT AVENUE FROM ALBURTIS AVENUE TO JUNCTION AVENUE, SECOND WARD OF THE BOROUGH OF QUEENS.

The Engineer's estimate of the quantities is as follows:

832 Lin. Ft. 5' 0" Reinforced concrete sewer.

583 Lin. Ft. 4' 3" Reinforced concrete sewer.

251 Lin. Ft. 3' 9" Plain concrete sewer.

242 Lin. Ft. 3' 6" Plain concrete sewer.

650 Lin. Ft. 2' 9" Plain concrete sewer.

1,345 Lin. Ft. 2' 6" Plain concrete sewer.

265 Lin. Ft. 24" Vitrified pipe sewer.

250 Lin. Ft. 20" Vitrified pipe sewer.

3 Lin. Ft. 18" Vitrified pipe sewer.

12 Lin. Ft. 15" Vitrified pipe sewer.

30 Lin. Ft. 12" Vitrified pipe sewer.

27 Manholes, complete.

17 Single receiving basins, complete.

1 Double receiving basin, complete.

440 Lin. Ft. 12" Vitrified pipe for basin connections.

20 Lin. Ft. 10" Vitrified pipe for basin connections.

206 Six-inch spurs, 24" long, on concrete sewer.

8 Six-inch spurs on 24" Vitrified pipe sewer.

10 Six-inch spurs on 20" Vitrified pipe sewer.

1,820 Lin. Ft. 6" pipe for house connection drains.

1 Shaft connection chamber, 51st Street and Kingsland Avenue, Complete.

1 Junction chamber, 51st St. and Kingsland Ave., Complete.

1 Junction chamber, Kingsland and Alburdis Aves., Complete.

1 Junction chamber, Kingsland and Way Avenues, Complete.

1 Junction chamber, Alburdis and Roosevelt Aves., Complete.

1 Junction chamber, Roosevelt Ave. and 46th St., Complete.

25,000 Feet, B. M., Timber, sheeting and bracing.

25 Cubic Yards concrete, Class A, not shown on plan.

2,000 Lbs. reinforcing steel, not shown on plan.

The time allowed for completing the above work will be one hundred and fifty (150) working days.

The amount of security required will be Twenty Thousand (\$20,000.00) Dollars.

The bidder must state the price of each item or article contained in the specifications or schedule herein contained or hereafter annexed, per square yard, per linear foot, or other unit of measure, by which the bids will be tested. Bids will be compared and each contract awarded at a lump or aggregate sum. Blank forms may be obtained and the plans or drawings may be seen at the office of the President of the Borough of Queens.  
Dated March 29th, 1916.  
MAURICE E. CONNOLLY, President.  
m29,a10

**See General Instructions to Bidders on last page, last column, of the "City Record."**

SEALED BIDS OR ESTIMATES WILL BE received by the President of the Borough of Queens at his office, third floor, Borough Hall, Fifth Street and Jackson Avenue, Long Island City, until 11 o'clock A. M., on

**MONDAY, APRIL 3, 1916.**

CONTRACT, PURSUANT TO SECTION 544 OF THE GREATER NEW YORK CHARTER, FOR THE RECEPTION, TRANSPORTATION AND FINAL DISPOSITION OF GARBAGE, RUBBISH, ASHES AND STREET SWEEPINGS IN A PORTION OF THE FIFTH WARD OF THE BOROUGH OF QUEENS, CITY OF NEW YORK, DURING THE MONTHS OF APRIL, MAY, JUNE, JULY, AUGUST, SEPTEMBER AND OCTOBER, 1916, AND FURNISHING AND OPERATING THE NECESSARY DUMPS, SCOWS, TUGS, TOOLS, APPLIANCES AND LABOR THEREFOR, WITH THE RIGHT OF THE CITY OF NEW YORK TO RENEW THE SAID CONTRACT FOR THE SAID PERIOD IN THE YEARS 1917, 1918 AND 1919, UPON THE SAME TERMS AND CONDITIONS, EXCEPTING THE PROVISIONS OF RENEWAL.

The amount of security required will be forty-five hundred dollars (\$4,500).

Bidder will state a lump sum for the above contract, as the contract is entire and for a complete job.

Blank forms and further information may be obtained at the office of the President of the Borough of Queens.

Dated March 22nd, 1916.

m22,a3 MAURICE E. CONNOLLY, President.

**See General Instructions to Bidders on last page, last column, of the "City Record"**

## BOROUGH OF BROOKLYN.

### GENERAL ORDER NO. 4.

New matter in italics.  
Section 97 of the Plumbing Rules and Regulations is hereby modified to read:

Section 97—The sizes of vent pipes throughout must not be less than the following: For main vent two inches in diameter; 2" main vent will be allowed for water closets on three floors provided said vent line does not exceed 35 feet in length and Section 98 is complied with; for water closets on four or more floors, 3" in diameter; for other fixtures on less than seven floors 2" in diameter; 3" vent pipe will be permitted for less than nine stories; for more than eight or less than sixteen stories 4" in diameter; for more than fifteen and less than twenty-two stories 5" in diameter; for more than twenty-two stories the size of vent pipe shall be determined by the Superintendent of Buildings.

For fixtures other than water closets and slop sinks and for more than eight stories, vent pipes may be one inch smaller in diameter than above stated.

For long horizontal branch vent pipes over ten feet in length but not exceeding 25 feet, 2" in diameter; when over 25 feet in length but not exceeding 50 feet 3" in diameter; No horizontal branch pipe can exceed 50 feet in length nor can any vent (main) be of less diameter than the largest branch vent connecting the same.

P. J. CARLIN, Superintendent of Buildings.

Effective after publication for eight successive Mondays, beginning February 14, 1916, in the "City Record."

f14,21,28,m6,13,20,27,a3

### Proposals.

SEALED BIDS OR ESTIMATES WILL BE received by the President of Borough of Brooklyn at Room No. 2, Borough Hall, Brooklyn, until 11 o'clock A. M., on

**WEDNESDAY, APRIL 12, 1916.**

NO. 1. FOR FURNISHING ALL THE LABOR AND MATERIALS REQUIRED FOR CONSTRUCTING A SEWER IN 76TH STREET, BETWEEN NEW UTRECHT AND 17TH AVENUES, WITH AN OUTLET SEWER IN 76TH STREET, BETWEEN NEW UTRECHT AND 16TH AVENUES.

The Engineer's preliminary estimate of the quantities is as follows:

446 linear feet of 18-inch pipe sewer, laid complete, including all incidentals and appurtenances; per linear foot, \$2.20

300 linear feet of 12-inch pipe sewer, laid complete, including all incidentals and appurtenances; per linear foot, \$1.60

6 manholes complete, with iron heads and covers, including all incidentals and appurtenances; per manhole, \$50.00

1 sewer basin complete, of either standard design, with iron pans or grating, iron basin hood and connecting culvert, including all incidentals and appurtenances; per basin, \$120.00

110 linear feet of 6-inch house connection drain, laid complete, including all incidentals and appurtenances; per linear foot, \$0.75

Total..... \$1,963.70

The time allowed for the completion of the work and full performance of the contract will be thirty (30) working days.

The amount of security required will be Nine hundred dollars (\$900.00).

NO. 2. FOR FURNISHING ALL THE LABOR AND MATERIAL REQUIRED FOR CONSTRUCTING SEWERS IN EAST 15TH STREET, FROM AVENUE R SOUTHERLY TO THE SEWER SUMMIT ABOUT 305 FEET.

The Engineer's preliminary estimate of the quantities is as follows:

344 linear feet of 12-inch pipe storm sewer, laid complete, including all incidentals and appurtenances; per linear foot, \$1.10

348 linear feet of 8-inch pipe sanitary sewer, laid complete, including all incidentals and appurtenances; per linear foot, \$1.25

50 linear feet of 6-inch storm house connection drain, laid complete, including all incidentals and appurtenances; per linear foot, \$0.55

2



# NO. 4. FOR FURNISHING ALL THE LABOR AND MATERIALS REQUIRED TO CONSTRUCT A SEWER IN 18TH AVENUE, FROM 47TH STREET TO 48TH STREET.

The Engineer's preliminary estimate of the quantities is as follows:

185 linear feet of 12-inch pipe sewer, laid complete, including all incidentals and appurtenances; per linear foot, \$1.80	\$333.00
2 manholes complete, with iron heads and covers, including all incidentals and appurtenances; per manhole, \$50.00	100.00

Total, \$433.00

The time allowed for the completion of the work and full performance of the contract will be fifteen (15) working days.

The amount of security required will be two hundred dollars (\$200.00).

The foregoing Engineer's preliminary estimates of the total cost for the completed work are to be taken as the 100 per cent. basis and test for bidding. Proposals shall state a single percentage of such 100 per cent. (such as 95 per cent., 100 per cent. or 105 per cent.) for which all materials and work called for in the proposed contract and the notices to bidders are to be furnished to the City. Such percentage as bid for each contract shall apply to all unit items specified in the Engineer's preliminary estimate to an amount necessary to complete the work described in the contract.

Blank forms and further information may be obtained and the plans and drawings may be seen at the office of the Bureau of Sewers, 215 Montague st., Borough of Brooklyn.

L. H. POUNDS, President.

See General Instructions to Bidders on last page, last column, of the "City Record."

SEALED BIDS OR ESTIMATES WILL BE received by the President of Borough of Brooklyn at Room No. 2, Borough Hall, Brooklyn, until 11 o'clock A. M., on

WEDNESDAY, APRIL 12, 1916.

NO. 1. FOR REGULATING AND PAVING WITH PRELIMINARY ASPHALT PAVEMENT ON A 5-INCH CONCRETE FOUNDATION THE ROADWAY OF ATRINS AVE. FROM BLAKE AVE. TO NEW LOTS AVE.

The Engineer's estimate is as follows:

450 cu. yds. excavation to subgrade.	
70 lin. ft. bluestone heading stones set in concrete.	
280 cu. yds. concrete.	
2,025 sq. yds. asphalt pavement (5 years maintenance).	

Time allowed, 30 working days. Security required, \$1,200.

NO. 2. FOR REGULATING, CURBING AND PAVING WITH PRELIMINARY ASPHALT PAVEMENT ON A 5-INCH CONCRETE FOUNDATION THE ROADWAY OF BAY RIDGE PL. FROM OVLINGTON AVE. TO A LINE ABOUT 100 FEET NORTHERLY.

The Engineer's estimate is as follows:

60 cu. yds. excavation to subgrade.	
230 lin. ft. steel bound cement curb (1 year maintenance).	
43 cu. yds. concrete.	
310 sq. yds. asphalt pavement (5 years maintenance).	

Time allowed, 20 working days. Security required, \$300.

NO. 3. FOR REGULATING AND PAVING WITH PRELIMINARY ASPHALT PAVEMENT ON A 5-INCH CONCRETE FOUNDATION THE ROADWAY OF EAST 3RD ST. FROM AVE. I TO AVE. J.

The Engineer's estimate is as follows:

675 cu. yds. excavation to subgrade.	
105 lin. ft. bluestone heading stones set in concrete.	
425 cu. yds. concrete.	
3,045 sq. yds. asphalt pavement (5 years maintenance).	

Time allowed, 30 working days. Security required, \$1,800.

NO. 4. FOR REGULATING AND PAVING WITH PRELIMINARY ASPHALT PAVEMENT ON A 5-INCH CONCRETE FOUNDATION THE ROADWAY OF EAST 18TH ST. FROM A LINE 100 FT. SOUTH OF AVE. K TO AVE. L.

The Engineer's estimate is as follows:

530 cu. yds. excavation to subgrade.	
30 lin. ft. bluestone heading stones set in concrete.	
330 cu. yds. concrete.	
2,390 sq. yds. asphalt pavement (5 years maintenance).	

Time allowed, 30 working days. Security required, \$1,200.

NO. 5. FOR REGULATING AND PAVING WITH PERMANENT ASPHALT PAVEMENT ON A 6-INCH CONCRETE FOUNDATION THE ROADWAY OF HENRY ST. FROM EAST 8TH ST. TO OCEAN PARKWAY.

The Engineer's estimate is as follows:

380 cu. yds. excavation to subgrade.	
100 lin. ft. bluestone heading stones set in concrete.	
255 cu. yds. concrete.	
1,525 sq. yds. asphalt pavement (5 years maintenance).	

Time allowed, 25 working days. Security required, \$1,000.

NO. 6. FOR REGULATING, GRADING, CURBING AND LAYING SIDEWALKS ON AVE. L FROM EAST 92ND ST. TO EAST 96TH ST.

The Engineer's estimate is as follows:

160 cu. yds. excavation.	
10 cu. yds. fill to be furnished.	
1,930 lin. ft. steel bound cement curb (1 year maintenance).	
9,010 sq. ft. cement sidewalks (1 year maintenance).	
9,010 sq. ft. 6-inch cinder or gravel sidewalk foundation.	

Time allowed, 30 working days. Security required, \$800.

NO. 7. FOR REGULATING, CURBING AND PAVING WITH PERMANENT ASPHALT AND GRADE 1 GRANITE PAVEMENT ON A 6-INCH CONCRETE FOUNDATION THE ROADWAY OF ROCHESTER AVE. FROM PRESIDENT ST. TO EASTERN PARKWAY. THE BLOCKS USED ON THIS CONTRACT SHALL BE NEW GRANITE BLOCKS.

The Engineer's estimate is as follows:

550 cu. yds. excavation to subgrade.	
150 lin. ft. old curbstone reset in concrete.	
150 lin. ft. new curbstone set in concrete.	
50 lin. ft. granite heading stones set in concrete.	
330 cu. yds. concrete.	
1,285 sq. yds. asphalt pavement (5 years maintenance).	
690 sq. yds. grade 1 granite pavement with joint filler of coal tar pitch and sand (no maintenance).	

Time allowed, 35 working days. Security required, \$1,900.

NO. 8. FOR REGULATING AND PAVING WITH PRELIMINARY ASPHALT PAVEMENT ON A 5-INCH CONCRETE FOUNDATION THE ROADWAY OF WAKEMAN PL. FROM 1ST AVE. TO 3RD AVE.

The Engineer's estimate is as follows:

1,100 cu. yds. excavation to subgrade.	
70 lin. ft. old curbstone reset in concrete.	
175 lin. ft. bluestone heading stones set in concrete.	
685 cu. yds. concrete.	

4,945 sq. yds. asphalt pavement (5 years maintenance).

1 sewer basin rebuilt.

Time allowed, 30 working days. Security required, \$2,900.

NO. 9. FOR REGULATING AND PAVING WITH PERMANENT ASPHALT PAVEMENT ON A 6-INCH CONCRETE FOUNDATION THE ROADWAY OF 17TH AVE. FROM 65TH ST. TO 67TH ST.

The Engineer's estimate is as follows:

735 cu. yds. excavation to subgrade.	
165 lin. ft. bluestone heading stones set in concrete.	
490 cu. yds. concrete.	
2,935 sq. yds. asphalt pavement (5 years maintenance).	

Time allowed, 30 working days. Security required, \$1,800.

NO. 10. FOR REGULATING, GRADING, CURBING AND LAYING SIDEWALKS ON 23RD AVE. FROM 79TH ST. TO STILLWELL AVE. AND ON 78TH ST. FROM 22ND AVE. TO 23RD AVE.

The Engineer's estimate is as follows:

160 cu. yds. excavation.	
580 cu. yds. fill to be furnished.	
20 lin. ft. old curbstone reset in concrete.	
1,740 lin. ft. steel bound cement curb (1 year maintenance).	
8,410 sq. ft. cement sidewalks (1 year maintenance).	
8,410 sq. ft. 6-inch cinder or gravel sidewalk foundation.	

Time allowed, 30 working days. Security required, \$900.

NO. 11. FOR REGULATING AND PAVING WITH PRELIMINARY ASPHALT PAVEMENT ON A 5-INCH CONCRETE FOUNDATION THE ROADWAY OF 77TH ST. FROM 5TH AVE. TO 6TH AVE.

The Engineer's estimate is as follows:

565 cu. yds. excavation to subgrade.	
350 cu. yds. concrete.	
2,540 sq. yds. asphalt pavement (5 years maintenance).	

Time allowed, 30 working days. Security required, \$1,500.

NO. 12. FOR REGULATING, CURBING, LAYING SIDEWALKS AND PAVING WITH PERMANENT ASPHALT PAVEMENT ON A 6-INCH CONCRETE FOUNDATION THE ROADWAY OF 77TH ST. FROM 6TH AVE. TO 7TH AVE.

The Engineer's estimate is as follows:

695 cu. yds. excavation to subgrade.	
195 lin. ft. old curbstone reset in concrete.	
50 lin. ft. new curbstone set in concrete.	
35 lin. ft. bluestone heading stones set in concrete.	
1,400 sq. ft. cement sidewalks (1 year maintenance).	
1,400 sq. ft. 6-inch cinder or gravel sidewalk foundation.	

Time allowed, 30 working days. Security required, \$1,800.

The bidder will state the price of each item or article contained in the specifications or schedules herein contained or hereto annexed, per lin. ft., sq. ft., sq. yd., cu. yd. or other unit of measure, by which the bids will be tested. The bids will be compared and each contract awarded at a lump or aggregate sum for each contract.

Blank forms and further information may be obtained and the plans and drawings may be seen at the office of the Bureau of Highways, the Borough of Brooklyn, Room 502, No. 50 Court Street, Brooklyn.

L. H. POUNDS, President.

Dated, March 20, 1916.

See General Instructions to Bidders on last page, last column, of the "City Record."

SEALED BIDS OR ESTIMATES WILL BE received by the President of the Borough of Brooklyn at Room No. 2, Borough Hall, Brooklyn, until eleven (11) o'clock A. M., on

WEDNESDAY, APRIL 12, 1916.

FOR FURNISHING ALL LABOR AND MATERIAL AND CONSTRUCTING THE SWITCHBOARD ROOM FOR PUMPING STATION, SEC. 3 OF STORM SEWER AND SANITARY SEWER IN NORTH HENRY STREET FROM CALYER STREET TO GREENPOINT AVENUE, AND OUTLET SANITARY SEWERS WITH ACCOMPANYING STORM SEWERS IN GREENPOINT AVENUE FROM NORTH HENRY ST. TO JEWELL STREET TOGETHER WITH A PUMPING STATION, PUMP WELL AND APPURTENANCES AT THE INTERSECTION OF GREENPOINT AVENUE AND JEWELL STREET.

The work to be done and the materials to be supplied are as follows:

Furnishing and delivering all labor and materials and erecting a switchboard room east of the existing motor-room; disconnecting, moving and reconnecting main switchboard and motor control boards in new switchboard room; cutting an opening in the wall between existing motor room and new switchboard room; removing the existing vault lights from over the motor room and substituting a reinforced concrete roof therefor; furnishing and installing lights in the switchboard room and changing and extending conduit and wiring; also doing all necessary incidental work and furnishing all necessary material to complete the work in accordance with the specifications.

The time allowed for the completion of the work and the full performance of the contract is Thirty-five (35) working days.

The amount of security required is Seven Hundred Fifty Dollars (\$750.00).

The bidders will be required to deposit a certified check or sum of money equal to five per centum (5%) of the amount of bond required. The bids will be compared, and the contract will be awarded at a lump or aggregate sum for the contract.

Blank forms and further information may be obtained, and the plans and specifications may be seen at the office of the Bureau of Sewers, the Borough of Brooklyn, 215 Montague Street, Borough of Brooklyn.

L. H. POUNDS, President.

Dated March 27, 1916.

See General Instructions to Bidders on last page, last column, of the "City Record."

SEALED BIDS OR ESTIMATES WILL BE received by the President of the Borough of Brooklyn at Room No. 2, Borough Hall, Brooklyn, until 11 o'clock A. M., on

WEDNESDAY, APRIL 12, 1916.

NO. 1. FOR FURNISHING, UNDER PROPOSITION "A," ALL THE LABOR AND MATERIALS REQUIRED FOR CONSTRUCTING SEWERS IN CHAUNCEY STREET, FROM LEWIS AVENUE TO RALPH AVENUE.

The Engineer's estimate of the quantities, under Proposition "A," to construct all the sewers and their appurtenances in open cut, is as follows:

2,442 linear feet 114-inch brick sewer.	
901 linear feet 102-inch brick sewer.	
37 linear feet 96-inch brick sewer.	
834 linear feet 15-inch pipe sewer.	
4,227 linear feet 12-inch pipe sewer.	

At Intersection No. 1.

24 linear feet special 54-inch sewer.	
1 special connecting chamber.	
77 linear feet special sewer "A."	
1 special manhole "F."	
1 special manhole "G."	

The Engineer's estimate of the quantities, under Proposition "B," to construct some of the sewers in tunnel and some in open cut, as designated in specifications and on the plans, is as follows:

1,621 linear feet 114-inch brick sewer in tunnel.	
821 linear feet 114-inch brick sewer in open cut.	
901 linear feet 102-inch brick sewer.	
37 linear feet 96-inch brick sewer.	
48 linear feet 15-inch pipe sewer.	
2,511 linear feet 12-inch pipe sewer.	

At Intersection No. 1.

24 linear feet special 54-inch sewer.	
1 special connecting chamber.	
77 linear feet special sewer "A."	
1 special manhole "F."	
1 special manhole "G."	

At Intersection No. 2.

1 special connecting chamber.	
6 linear feet special sewer "B."	
18 linear feet 15-inch pipe sewer.	
1 overflow manhole.	
170 house connection drains, reconnected.	
10 sewer basins, reconnected.	
3 manholes, Class "A."	
1 manhole, Class "C."	
1 manhole, Class "D."	
41 manholes, Class "D."	
1,100,000 feet, B. M., sheeting and bracing.	
20 cubic yards Class "B" concrete.	
10 cubic yards brick masonry.	
10 bbls. cement.	
1,000 lin. ft. piles.	
2,000 lbs. steel rods.	
20,000 ft. B. M. foundation planking.	

NO. 2. FOR FURNISHING, UNDER PROPOSITION "B," ALL THE LABOR AND MATERIALS REQUIRED FOR CONSTRUCTING SEWERS IN CHAUNCEY STREET, FROM LEWIS AVENUE TO RALPH AVENUE.

The Engineer's estimate of the quantities, under Proposition "B," to construct some of the sewers in tunnel and some in open cut, as designated in specifications and on the plans, is as follows:

1,621 linear feet 114-inch brick sewer in tunnel.	
821 linear feet 114-inch brick sewer in open cut.	
901 linear feet 102-inch brick sewer.	
37 linear feet 96-inch brick sewer.	
48 linear feet 15-inch pipe sewer.	
2,511 linear feet 12-inch pipe sewer.	

At Intersection No. 1.

24 linear feet special 54-inch sewer.	
1 special connecting chamber.	
77 linear feet special sewer "A."	
1 special manhole "F."	
1 special manhole "G."	

At Intersection No. 2.

1 special connecting chamber.	
6 linear feet special sewer "B."	
18 linear feet 15-inch pipe sewer.	
1 overflow manhole.	
170 house connection drains, reconnected.	
10 sewer basins, reconnected.	
3 manholes, Class "A."	
1 manhole, Class "C."	
1 manhole, Class "D."	
41 manholes, Class "D."	
1,100,000 feet, B. M., sheeting and bracing.	
20 cubic yards Class "B" concrete.	
10 cubic yards brick masonry.	
10 bbls. cement.	
1,000 lin. ft. piles.	
2,000 lbs. steel rods.	
20,000 ft. B. M. foundation planking.	

At Intersection No. 2.

1 special connecting chamber.

6 linear feet special sewer "B."

18 linear feet 15-inch pipe sewer.

1 overflow manhole.

170 house connection drains, reconnected.

10 sewer basins, reconnected.

3 manholes, Class "A."

1 manhole, Class "C."

1 manhole, Class "D."

41 manholes, Class "D."

1,100,000 feet, B. M., sheeting and bracing.

20 cubic yards Class "B" concrete.

10 cubic yards brick masonry.

10 bbls. cement.

1,000 lin. ft. piles.

2,000 lbs. steel rods.

20,000 ft. B. M. foundation planking.

NO. 2. FOR FURNISHING, UNDER PROPOSITION "B," ALL THE LABOR AND MATERIALS REQUIRED FOR CONSTRUCTING SEWERS IN CHAUNCEY STREET, FROM LEWIS AVENUE TO RALPH AVENUE.

The Engineer's estimate of the quantities, under Proposition "B," to construct some of the sewers in tunnel and some in open cut, as designated in specifications and on the plans, is as follows:

1,621 linear feet 114-inch brick sewer in tunnel.	
821 linear feet 114-inch brick sewer in open cut.	
901 linear feet 102-inch brick sewer.	
37 linear feet 96-inch brick sewer.	
48 linear feet 15-inch pipe sewer.	
2,511 linear feet 12-inch pipe sewer.	

At Intersection No. 1.

24 linear feet special 54-inch sewer.	
1 special connecting chamber.	
77 linear feet special sewer "A."	
1 special manhole "F."	
1 special manhole "G."	

At Intersection No. 2.

1 special connecting chamber.	
6 linear feet special sewer "B."	
18 linear feet 15-inch pipe sewer.	
1 overflow manhole.	
170 house connection drains, reconnected.	
10 sewer basins, reconnected.	
3 manholes, Class "A."	
1 manhole, Class "C."	
1 manhole, Class "D."	
41 manholes, Class "D."	
1,100,000 feet, B. M., sheeting and bracing.	
20 cubic yards Class "B" concrete.	
10 cubic yards brick masonry.	
10 bbls. cement.	
1,000 lin. ft. piles.	
2,000 lbs. steel rods.	
20,000 ft. B. M. foundation planking.	

NO. 2. FOR FURNISHING, UNDER PROPOSITION "B," ALL THE LABOR AND MATERIALS REQUIRED FOR CONSTRUCTING SEWERS IN CHAUNCEY STREET, FROM LEWIS AVENUE TO RALPH AVENUE.

The Engineer's estimate of the quantities is as follows:

1,621 linear feet 114-inch brick sewer in tunnel.	
821 linear feet 114-inch brick sewer in open cut.	
901 linear feet 102-inch brick sewer.	
37 linear feet 96-inch brick sewer.	
48 linear feet 15-inch pipe sewer.	
2,511 linear feet 12-inch pipe sewer.	

At Intersection No. 1.

24 linear feet special 54-inch sewer.	
1 special connecting chamber.	
77 linear feet special sewer "A."	
1 special manhole "F."	
1 special manhole "G."	

At Intersection No. 2.

1 special connecting chamber.	
6 linear feet special sewer "B."	
18 linear feet 15-inch pipe sewer.	
1 overflow manhole.	
170 house connection drains, reconnected.	
10 sewer basins, reconnected.	
3 manholes, Class "A."	
1 manhole, Class "C."	
1 manhole, Class "D."	
41 manholes, Class "D."	
1,100,000 feet, B. M., sheeting and bracing.	
20 cubic yards Class "B" concrete.	
10 cubic yards brick masonry.	
10 bbls. cement.	
1,000 lin. ft. piles.	
2,000 lbs. steel rods.	
20,000 ft. B. M. foundation planking.	

NO. 2. FOR FURNISHING, UNDER PROPOSITION "B," ALL THE LABOR AND MATERIALS REQUIRED FOR CONSTRUCTING SEWERS IN CHAUNCEY STREET, FROM LEWIS AVENUE TO RALPH AVENUE.

The Engineer's estimate of the quantities is as follows:

1,621 linear feet 114-inch brick sewer in tunnel.	
821 linear feet 114-inch brick sewer in open cut.	
901 linear feet 102-inch brick sewer.	
37 linear feet 96-inch brick sewer.	
48 linear feet 15-inch pipe sewer.	
2,511 linear feet 12-inch pipe sewer.	



laid complete, including all incidentals and appurtenances; per linear foot, \$12.00	3,240.00
3. 258 linear feet of 54-inch sewer, laid complete, including all incidentals and appurtenances; per linear foot, \$10.00	2,580.00
4. 225 linear feet of 48-inch sewer, laid complete, including all incidentals and appurtenances; per linear foot, \$8.25	1,856.25
5. 805 linear feet of 42-inch sewer, laid complete, including all incidentals and appurtenances; per linear foot, \$7.25	5,836.25
6. 765 linear feet of 36-inch sewer, laid complete, including all incidentals and appurtenances; per linear foot, \$6.75	5,163.75
7. 566 linear feet of 12-inch pipe sewer, laid complete, including all incidentals and appurtenances; per linear foot, \$2.50	1,415.00
8. 4 manholes, Class "C," complete, with standard iron heads and covers, including all incidentals and appurtenances; per manhole, \$75.00	300.00
9. 6 manholes, Class "D," complete, with standard iron heads and covers, including all incidentals and appurtenances; per manhole, \$75.00	450.00
10. 9 manholes, Class "E," complete, with standard iron heads and covers, including all incidentals and appurtenances; per manhole, \$40.00	360.00
11. 36 house connection drains, reconnected complete, with all pipes and fittings, including all incidentals and appurtenances; per reconnection, \$5.00	180.00
12. 1 Storm water overflow connection, laid complete, including all incidentals and appurtenances; per storm water overflow connection, \$100.00	100.00
13. 3 sewer basins, reconnected complete, with iron basin hoods, connecting culverts, and all incidentals and appurtenances; per reconnection, \$50.00	150.00
14. 238,000 feet, board measure, of sheeting and bracing driven and left in place complete, including all incidentals and appurtenances; per thousand feet, board measure, \$18.00	4,284.00
15. 20,000 feet, board measure, of foundation planking, laid in place complete, including all incidentals and appurtenances; per thousand feet, board measure, \$25.00	500.00
16. 110 cubic yards of concrete, Class "B," laid in place complete, including extra excavation and all incidentals and appurtenances; per cubic yard, \$7.00	770.00
17. 50 linear feet of stand pipe complete, including concrete casing and all incidentals and appurtenances; per linear foot, \$1.30	65.00
18. 10 barrels of Portland cement, furnished and delivered in place in work, including all incidentals and appurtenances; per barrel, \$1.50	15.00
19. 1,000 linear feet of piles, driven in place complete, including all incidentals and appurtenances; per linear foot, \$0.40	400.00
20. 2,000 pounds of steel bars, in place complete, including all incidentals and appurtenances; per pound, \$0.03	60.00

Total ..... \$32,310.25  
The time allowed for the completion of the work and full performance of the contract will be One hundred and twenty (120) working days.  
The amount of security required will be Twelve thousand dollars (\$12,000.00).

The foregoing Engineer's preliminary estimates of the total cost for the completed work are to be taken as the 100 per cent. basis and test for bidding. Proposals shall each state a single percentage of such 100 per cent. (such as 95 per cent., 100 per cent. or 105 per cent.) for which all materials and work called for in the proposed contract and the notices to bidders are to be furnished to the City. Such percentage as bid for this contract shall apply to all unit items specified in the Engineer's preliminary estimate to an amount necessary to complete the work described in the contract.

Blank forms and further information may be obtained and the plans and drawings may be seen at the office of the Bureau of Sewers, 215 Montague st., Borough of Brooklyn.

m24a12 L. H. POUNDS, President.  
See General Instructions to Bidders on last page, last column, of the "City Record."

SEALED BIDS OR ESTIMATES WILL BE received by the President of Borough of Brooklyn at Room No. 2, Borough Hall, Brooklyn, until 11 o'clock A. M.,

WEDNESDAY, APRIL 5, 1916.  
NO. 1. FOR FURNISHING ALL THE LABOR AND MATERIAL REQUIRED FOR CONSTRUCTING A SEWER IN 39TH STREET FROM 14TH AVENUE TO 16TH AVENUE.

The Engineer's preliminary estimate of the quantities is as follows:

454 linear feet of 15-inch pipe sewer, laid complete, including all incidentals and appurtenances; per linear foot, \$1.85	\$839.90
1,024 linear feet of 12-inch pipe sewer, laid complete, including all incidentals and appurtenances; per linear foot, \$1.50	1,536.00
90 linear feet of 6-inch house connection drain, laid complete, including all incidentals and appurtenances; per linear foot, \$0.75	67.50
15 manholes complete, with iron heads and covers, including all incidentals and appurtenances; per manhole, \$50.00	750.00
2 sewer basins complete, of either standard design, with iron pans or gratings, iron basin hoods and connecting culverts, including all incidentals and appurtenances; per basin, \$120.00	240.00
4,000 feet, Board Measure, of sheeting and bracing, driven in place complete, including all incidentals and appurtenances; per thousand feet, Board Measure, \$18.00	72.00
5 cubic yards of extra excavation, including all incidentals and appurtenances; per cubic yard, \$0.50	2.50

Total ..... \$3,503.40  
The time allowed for the completion of the work and full performance of the contract will be Sixty (60) working days.

The amount of security required will be Seventeen Hundred Dollars (\$1,700.00).  
NO. 2. FOR FURNISHING ALL THE LABOR AND MATERIALS REQUIRED FOR CONSTRUCTING A SEWER IN EAST 22ND STREET BETWEEN AVENUE L AND AVENUE M.

The Engineer's preliminary estimate of the quantities is as follows:  
1. 750 linear feet of 12-inch pipe sewer, laid complete, including all incidentals and appurtenances; per linear foot, \$1.75 ..... \$1,312.50  
2. 290 linear feet of 6-inch house connection drain, laid complete, in-

cluding all incidentals and appurtenances; per linear foot, \$0.85	246.50
3. 7 manholes complete, with iron heads and covers, including all incidentals and appurtenances; per manhole, \$50.00	350.00
4. 2,000 feet, board measure, of sheeting and bracing, driven in place complete, including all incidentals and appurtenances; per thousand feet, board measure, \$18.00	36.00
5. 5 cubic yards of extra excavation, including sheeting and bracing and all labor and materials, incidentals and appurtenances; per cubic yard, \$0.50	2.50

Total ..... \$1,947.50

The time allowed for the completion of the work and full performance of the contract will be thirty (30) working days.  
The amount of security required will be one thousand (\$1,000.00) Dollars.

NO. 3. FOR FURNISHING ALL THE LABOR AND MATERIAL REQUIRED FOR CONSTRUCTING A SEWER IN 62ND STREET, BETWEEN 18TH AND 19TH AVENUES.

The Engineer's preliminary estimate of the quantities is as follows:

632 linear feet of 12-inch pipe sewer, laid complete, including all incidentals and appurtenances; per linear foot, \$1.70	\$1,074.40
608 linear feet of 6-inch house connection drain, laid complete, including all incidentals and appurtenances; per linear foot, \$0.70	425.60
6 manholes complete, with iron heads and covers, including all incidentals and appurtenances; per manhole, \$50.00	300.00
20 cubic yards of extra excavation, including all incidentals and appurtenances; per cubic yard, \$0.50	10.00

Total ..... \$1,810.00

The time allowed for the completion of the work and full performance of the contract will be Thirty (30) working days.  
The amount of security required will be Nine Hundred Dollars (\$900.00).

NO. 4. FOR FURNISHING ALL THE LABOR AND MATERIAL REQUIRED FOR CONSTRUCTING A SEWER IN BAY RIDGE AVENUE, FROM 18TH AVENUE TO 19TH AVENUE.

The Engineer's preliminary estimate of the quantities is as follows:

43 linear feet of 15-inch pipe sewer, laid complete including all incidentals and appurtenances; per linear foot, \$1.85	\$79.55
565 linear feet of 12-inch pipe sewer, laid complete, including all incidentals and appurtenances; per linear foot, \$1.50	847.50
165 linear feet of 6-inch house connection drain, laid complete, including all incidentals and appurtenances; per linear foot, \$0.70	115.50
6 manholes complete, with iron heads and covers, including all incidentals and appurtenances; per manhole, \$50.00	300.00

Total ..... \$1,342.55

The time allowed for the completion of the work and full performance of the contract will be Thirty (30) working days.  
The amount of security required will be Six Hundred and Fifty Dollars (\$650.00).

NO. 5. FOR FURNISHING ALL THE LABOR AND MATERIALS REQUIRED FOR CONSTRUCTING A SEWER IN EAST 18TH STREET FROM THE SEWER SUMMIT ABOUT 280 FEET SOUTH OF AVENUE M TO AVENUE N.

The Engineer's preliminary estimate of the quantities is as follows:

1. 563 linear feet of 12-inch pipe sewer, laid complete, including all incidentals and appurtenances; per linear foot, \$1.60	\$900.80
2. 190 linear feet of 6-inch house connection drain, laid complete, including all incidentals and appurtenances; per linear foot, \$0.75	142.50
3. 5 manholes complete, with iron heads and covers, including all incidentals and appurtenances; per manhole, \$50.00	250.00
4. 2,000 feet, board measure, of sheeting and bracing, driven in place complete, including all incidentals and appurtenances; per thousand feet, board measure, \$18.00	36.00

Total ..... \$1,329.30

The time allowed for the completion of the work and full performance of the contract will be thirty (30) working days.  
The amount of security required will be six hundred dollars (\$600.00).

NO. 6. FOR FURNISHING ALL THE LABOR AND MATERIAL REQUIRED FOR CONSTRUCTING A SEWER IN AVENUE I, FROM GRAVESSEND AVENUE TO EAST 3RD STREET.

The Engineer's preliminary estimate of the quantities is as follows:

330 linear feet of 12-inch pipe sewer, laid complete, including all incidentals and appurtenances; per linear foot, \$1.65	\$544.50
350 linear feet of 6-inch house connection drain, laid complete, including all incidentals and appurtenances; per linear foot, \$0.75	262.50
4 manholes complete, with iron heads and covers, including all incidentals and appurtenances; per manhole, \$50.00	200.00

Total ..... \$1,007.00

The time allowed for the completion of the work and full performance of the contract will be Twenty (20) working days.  
The amount of security required will be Five Hundred Dollars (\$500.00).

NO. 7. FOR FURNISHING ALL THE LABOR AND MATERIAL REQUIRED FOR CONSTRUCTING A SEWER IN THE WESTERN SIDE OF 7TH AVENUE, FROM 76TH STREET TO 77TH STREET.

The Engineer's preliminary estimate of the quantities is as follows:

245 linear feet of 12-inch pipe sewer, laid complete, including all incidentals and appurtenances; per linear foot, \$1.60	\$392.00
90 linear feet of 6-inch house connection drain, laid complete, including all incidentals and appurtenances; per linear foot, \$0.75	67.50
3 manholes complete, with iron heads and covers, including all incidentals and appurtenances; per manhole, \$50.00	150.00

Total ..... \$609.50

The time allowed for the completion of the work and full performance of the contract will be twenty (20) working days.  
The amount of security required will be Three hundred dollars (\$300.00).

The foregoing Engineer's preliminary estimates of the total cost for the completed work are to be taken as the 100 per cent. basis and test for

bidding. Proposals shall each state a single percentage of such 100 per cent. (such as 95 per cent., 100 per cent. or 105 per cent.) for which all materials and work called for in the proposed contract and the notices to bidders are to be furnished to the City. Such percentage as bid for each contract shall apply to all unit items specified in the Engineer's preliminary estimate to an amount necessary to complete the work described in the contract.

Blank forms and further information may be obtained and the plans and drawings may be seen at the office of the Bureau of Sewers, 215 Montague st., Borough of Brooklyn.

m24a5 L. H. POUNDS, President.  
See General Instructions to Bidders on last page, last column, of the "City Record."

## BOARD OF ESTIMATE AND APPORTIONMENT.

### Notices of Public Hearings.

#### PUBLIC IMPROVEMENT MATTERS.

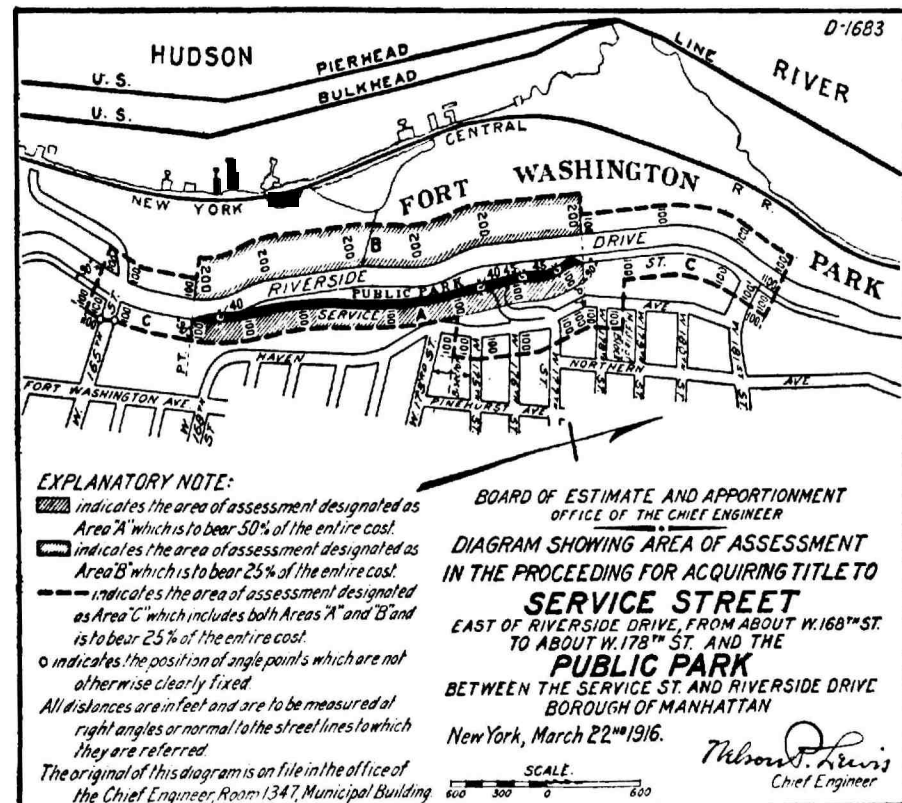
NOTICE IS HEREBY GIVEN THAT AT THE meeting of the Board of Estimate and Apportionment held on March 24, 1916, the following resolutions were adopted:

Whereas, the Board of Estimate and Apportionment of the City of New York is considering the advisability of instituting proceedings to acquire title to the real property required for the opening and extending of

The Service Street located on the easterly side of Riverside Drive, extending from a point near West 168th Street to a point near West 178th Street; together with the Public Park intervening between the Service Street and Riverside Drive, in the Borough of Manhattan, City of New York; and

Whereas, the Board of Estimate and Apportionment is authorized and required at the time of the adoption of the resolution directing the institution of proceedings to acquire title to the real property required for the foregoing improvement to fix and determine upon an area or areas of assessment for benefit for said proceedings:

Resolved, That the Board of Estimate and Apportionment, in pursuance of the provisions of Section 973 of the Greater New York Charter, as amended, hereby gives notice that the Board proposes to place 50 per cent. of the entire cost and expense of the proceeding upon the area of assessment shown on the following diagram as District "A"; 25 per cent. of such cost and expense upon the area of assessment shown on said diagram as District "B"; and the remaining 25 per cent. of such cost and expense upon the area of assessment shown on said diagram as District "C."



Resolved, that this Board consider the proposed action at a meeting of the Board to be held in the City of New York, Borough of Manhattan, in the City Hall, on Friday, April 14, 1916, at 10 o'clock a. m., and that at the same time and place a public hearing thereon will then and there be had.

Resolved, that the Secretary of this Board cause these resolutions and a notice to all persons affected thereby to be published in the City Record for ten days, exclusive of Sundays and Legal holidays, prior to Friday, April 14, 1916.

Dated April 1, 1916.  
JOSEPH HAAG, Secretary Municipal Building. Telephone 4560 Worth. a1,12

NOTICE IS HEREBY GIVEN THAT THE Board of Estimate and Apportionment of the City of New York, deeming it for the public interest so to do, proposes to change the map or plan of The City of New York so as to fix the lines and grades of Neptune Avenue between West 6th Street and West 15th Street, excluding the right of way of the New York Municipal Railway Corporation, Borough of Brooklyn, and that a meeting of said Board will be held in the Old Council Chamber, City Hall, Borough of Manhattan, City of New York, on Friday, April 14, 1916, at 10 o'clock A. M., at which such proposed change will be considered by said Board; all of which is more particularly set forth and described in the following resolutions adopted by the Board on March 17, 1916, notice of the adoption of which is hereby given, viz.:

Resolved, That the Board of Estimate and Apportionment of the City of New York, in pursuance of the provisions of Section 442 of the Greater New York Charter, as amended, deeming it for the public interest so to do, proposes to change the map or plan of the City of New York by fixing the lines and grades of Neptune Avenue between West 6th Street and West 15th Street, excluding the right of way of the New York Municipal Railway Corporation, in the Borough of Brooklyn, City of New York, which proposed change is more particularly shown upon a map or plan bearing the signature of the Commissioner of Public Works of the Borough and dated October 24, 1914.

Resolved, That this Board consider the proposed change at a meeting of the Board to be held in the City Hall, Borough of Manhattan, City of New York, on the 14th day of April, 1916, at 10 o'clock A. M.

Resolved, That the Secretary of this Board cause these resolutions and a notice to all persons affected thereby that the proposed change will be considered at a meeting of the Board to be held at the aforesaid time and place, to be published in the City Record and the corporation newspapers for ten days continuously, Sundays and legal holidays excepted, prior to the 14th day of April, 1916.

Dated April 1, 1916.  
JOSEPH HAAG, Secretary, Municipal Building. Telephone, 4560 Worth. a1,12

NOTICE IS HEREBY GIVEN THAT THE Board of Estimate and Apportionment of the City of New York, deeming it for the public interest so to do, proposes to change the map or plan of The City of New York so as to establish lines and grades for the street system within the territory bounded approximately by Hale Avenue, Baxter Creek Inlet, East River, Westchester Creek, Randall Avenue, Foote Avenue and Stark Avenue, and designated as Section No. 58 of the Final Maps, Borough of The Bronx, and that a meeting of said Board will be held in the Old Council Chamber, City Hall, Borough of Manhattan, City of New York, on Friday, April 14, 1916, at 10 o'clock A. M., at which such proposed change will be considered by said Board; all of which is more particularly set forth and described in the following resolutions adopted by the Board on March 17, 1916, notice of the adoption of which is hereby given, viz.:

Resolved, That the Board of Estimate and Apportionment of the City of New York, in pursuance of the provisions of Section 442 of the Greater New York Charter, as amended, deeming it for the public interest so to do, proposes to change the map or plan of the City of New York by establishing lines and grades for the street system within the territory bounded approximately by Hale Avenue, Baxter Creek Inlet, East River, Westchester Creek, Randall Avenue,

Foote Avenue and Stark Avenue, and designated as Section No. 58 of the Final Maps, in the Borough of The Bronx, City of New York, which proposed change is more particularly shown upon a map or plan bearing the signature of the President of the Borough and dated September 29, 1915.

Resolved, That this Board consider the proposed change at a meeting of the Board to be held in the City Hall, Borough of Manhattan, City of New York, on Friday, April 14, 1916, at 10 o'clock a. m.

Resolved, That the Secretary of this Board cause these resolutions and a notice to all persons affected thereby that the proposed change will be considered at a meeting of the Board to be held at the aforesaid time and place, to be published in the City Record for ten days continuously, Sundays and legal holidays excepted, prior to the 14th day of April, 1916.

Dated April 1, 1916.  
JOSEPH HAAG, Secretary. Board of Estimate and Apportionment, Municipal Building. Telephone, 4560 Worth. a1,12

NOTICE IS HEREBY GIVEN THAT THE Board of Estimate and Apportionment of the City of New York, deeming it for the public interest so to do, proposes to change the map or plan of The City of New York so as to decrease the width of Netcong Avenue between Rector Street and Chichester Avenue, and adjust the angles in the adjoining blocks, Borough of Queens, and that a meeting of said Board will be held in the Old Council Chamber, City Hall, Borough of Manhattan, City of New York, on Friday, April 14, 1916, at 10 o'clock A. M., at which such proposed change will be considered by said Board; all of which is more particularly set forth and described in the following resolutions adopted by the Board on March 17, 1916, notice of the adoption of which is hereby given, viz.:

Resolved, That the Board of Estimate and Apportionment of the City of New York, in pursuance of the provisions of Section 442 of the Greater New York Charter, as amended, deeming it for the public interest so to do, proposes to change the map or plan of the City of New York by decreasing the width of Netcong Avenue between Rector Street and Chichester Avenue, and adjusting the angles in the adjoining blocks, in the Borough of Queens, City of New York, which proposed change is more particularly shown upon a map or plan bearing the signature of the President of the Borough and dated January 8, 1916.

Resolved, That this Board consider the proposed change at a meeting of the Board to be held in the City Hall, Borough of Manhattan, City of New York, on Friday, April 14, 1916, at 10 o'clock a. m.

Resolved, That the Secretary of this Board cause these resolutions and a notice to all persons affected thereby that the proposed change will be considered at a meeting of the Board to be held at the aforesaid time and place, to be published in the City Record for ten days continuously, Sundays and legal holidays excepted, prior to the 14th day of April, 1916.

Dated April 1, 1916.  
JOSEPH HAAG, Secretary, Board of Estimate and Apportionment, Municipal Building. Telephone, 4560 Worth. a1,12

NOTICE IS HEREBY GIVEN THAT THE Board of Estimate and Apportionment of the City of New York, deeming it for the public interest so to do, proposes to change the map or plan of The City of New York so as to change the lines and grades of the street system within the territory bounded by Montgomery Avenue, Jordan Avenue, Clark Avenue, the Montauk Division of the Long Island Railroad, Clifton Avenue and Columbine Avenue, and to change the lines of Berlin Avenue between the Montauk Division of the Long Island Railroad and Maspeeth Creek, and that a meeting of said Board will be held in the Old Council Chamber, City Hall, Borough of Manhattan, City of New York, on Friday, April 14, 1916, at 10 o'clock A. M., at which such proposed change will be considered by said Board; all of which is more particularly set forth and described in the following resolutions adopted by the Board on March 17, 1916, notice of the adoption of which is hereby given, viz.:



Resolved, That the Board of Estimate and Apportionment of The City of New York, in pursuance of the provisions of Section 442 of the Greater New York Charter, as amended, deeming it for the public interest so to do, proposes to change the map or plan of the City of New York by changing the lines and grades of the street system within the territory bounded by Montgomery Avenue, Borden Avenue, Clark Avenue, the Montauk Division of the Long Island Railroad, Clifton Avenue and Columbine Avenue, and by changing the lines of Berlin Avenue between the Montauk Division of the Long Island Railroad and Maspeth Creek, in the Borough of Queens, City of New York, which proposed change is more particularly shown upon a map or plan bearing the signature of the President of the Borough and dated October 14, 1914.

Resolved, That this Board consider the proposed change at a meeting of the Board to be held in the City Hall, Borough of Manhattan, City of New York, on Friday, April 14, 1916, at 10 o'clock a. m.

Resolved, That the Secretary of this Board cause these resolutions and a notice to all persons affected thereby that the proposed change will be held at the aforesaid time and place, to be published in the City Record for ten days continuously, Sundays and legal holidays excepted, prior to the 14th day of April, 1916.

Dated April 1, 1916.  
JOSEPH HAAG, Secretary, Board of Estimate and Apportionment, Municipal Building. Telephone, 4560 Worth. al,12

**NOTICE IS HEREBY GIVEN THAT THE** Board of Estimate and Apportionment of The City of New York, deeming it for the public interest so to do, proposes to change the map or plan of The City of New York so as to change the lines and grades of the street system within the area bounded by Halle Avenue, Laurel Hill Boulevard, Waters Avenue, Hobson Avenue, Joy Avenue and Montgomery Avenue, Borough of Queens, and that a meeting of said Board will be held in the Old Council Chamber, City Hall, Borough of Manhattan, City of New York, on Friday, April 14, 1916, at 10 o'clock A. M., at which such proposed change will be considered by said Board; all of which is more particularly set forth and described in the following resolutions adopted by the Board on March 17, 1916, notice of the adoption of which is hereby given, viz.:

Resolved, That the Board of Estimate and Apportionment of The City of New York, in pursuance of the provisions of Section 442 of the Greater New York Charter, as amended, deeming it for the public interest so to do, proposes to change the map or plan of the City of New York by changing the lines and grades of the street system within the area bounded by Halle Avenue, Laurel Hill Boulevard, Waters Avenue, Hobson Avenue, Joy Avenue and Montgomery Avenue, in the Borough of Queens, City of New York, which proposed change is more particularly shown upon a map or plan bearing the signature of the President of the Borough and dated May 9, 1914.

Resolved, That this Board consider the proposed change at a meeting of the Board to be held in the City Hall, Borough of Manhattan, City of New York, on Friday, April 14, 1916, at 10 o'clock a. m.

Resolved, That the Secretary of this Board cause these resolutions and a notice to all persons affected thereby that the proposed change will be held at the aforesaid time and place, to be published in the City Record for ten days continuously, Sundays and legal holidays excepted, prior to the 14th day of April, 1916.

Dated April 1, 1916.  
JOSEPH HAAG, Secretary, Board of Estimate and Apportionment, Municipal Building. Telephone, 4560 Worth. al,12

**NOTICE IS HEREBY GIVEN THAT THE** Board of Estimate and Apportionment of The City of New York, deeming it for the public interest so to do, proposes to change the map or plan of The City of New York so as to change the grades of the street system within the territory bounded by Atlantic Avenue, 110th Street (Bedford Avenue), 101st Avenue (Jerome Avenue) and 108th Street (Guion Avenue), Borough of Queens, and that a meeting of said Board will be held in the Old Council Chamber, City Hall, Borough of Manhattan, City of New York, on Friday, April 14, 1916, at 10 o'clock A. M., at which such proposed change will be considered by said Board all of which is more particularly set forth and described in the following resolutions adopted by the Board on March 17, 1916, notice of the adoption of which is hereby given, viz.:

Resolved, That the Board of Estimate and Apportionment of The City of New York, in pursuance of the provisions of Section 442 of the Greater New York Charter, as amended, deeming it for the public interest so to do, proposes to change the map or plan of the City of New York by changing the grades of the street system within the territory bounded by Atlantic Avenue, 110th Street (Bedford Avenue), 101st Avenue (Jerome Avenue) and 108th Street (Guion Avenue), in the Borough of Queens, City of New York, which proposed change is more particularly shown upon a map or plan bearing the signature of the President of the Borough and dated May 28, 1915.

Resolved, That this Board consider the proposed change at a meeting of the Board to be held in the City Hall, Borough of Manhattan, City of New York, on Friday, April 14, 1916, at 10 o'clock a. m.

Resolved, That the Secretary of this Board cause these resolutions and a notice to all persons affected thereby that the proposed change will be held at the aforesaid time and place, to be published in the City Record for ten days continuously, Sundays and legal holidays excepted, prior to the 14th day of April, 1916.

Dated April 1, 1916.  
JOSEPH HAAG, Secretary, Board of Estimate and Apportionment, Municipal Building. Telephone, 4560 Worth. al,12

**NOTICE IS HEREBY GIVEN THAT THE** Board of Estimate and Apportionment of The City of New York, deeming it for the public interest so to do, proposes to change the map or plan of The City of New York so as to establish lines and grades for Winsted Avenue (Hamilton Street) from Jamaica Avenue to Liberty Avenue, Borough of Queens, and that a meeting of said Board will be held in the Old Council Chamber, City Hall, Borough of Manhattan, City of New York, on Friday, April 14, 1916, at 10 o'clock A. M., at which such proposed change will be considered by said Board all of which is more particularly set forth and described in the following resolutions adopted by the Board on March 17, 1916, notice of the adoption of which is hereby given, viz.:

Resolved, That the Board of Estimate and Apportionment of The City of New York, in pursuance of the provisions of Section 442 of the Greater New York Charter, as amended, deeming it for the public interest so to do, proposes to change the map or plan of the City of New York by establishing lines and grades for Winsted Avenue (Hamilton Street) from Jamaica Avenue to Liberty Avenue, in the Borough of Queens, City of New York, which proposed change is more particularly shown upon a map or plan

bearing the signature of the President of the Borough and dated December 17, 1915.

Resolved, That this Board consider the proposed change at a meeting of the Board to be held in the City Hall, Borough of Manhattan, City of New York, on Friday, April 14, 1916, at 10 o'clock a. m.

Resolved, That the Secretary of this Board cause these resolutions and a notice to all persons affected thereby that the proposed change will be held at the aforesaid time and place, to be published in the City Record for ten days continuously, Sundays and legal holidays excepted, prior to the 14th day of April, 1916.

Dated April 1, 1916.  
JOSEPH HAAG, Secretary, Board of Estimate and Apportionment, Municipal Building. Telephone, 4560 Worth. al,12

**NOTICE IS HEREBY GIVEN THAT AT THE** meeting of the Board of Estimate and Apportionment held on March 17, 1916, the following resolutions were adopted:

Whereas, the Board of Estimate and Apportionment of The City of New York is considering the advisability of instituting proceedings to acquire title to the real property required for the opening and extending of Bay 37th Street from 86th Street to Crosey Avenue; Bay 38th Street from Bath Avenue to Crosey Avenue, subject to such rights of the West End Division of the Nassau Electric Railroad as cannot be acquired under the Condemnation Law; in the Borough of Brooklyn, City of New York; and Whereas, the Board of Estimate and Apportionment is authorized and required at the time of the adoption of the resolution directing the institution of proceedings to acquire title to the real property required for the foregoing improvement to fix and determine upon an area or areas of assessment for benefit for said proceedings.

Resolved, That the Board of Estimate and Apportionment, in pursuance of the provisions of Section 973 of the Greater New York Charter, as amended, hereby gives notice that the proposed area of assessment for benefit in these proceedings is as follows:

Beginning at a point on a line distant 100 feet northeasterly from and parallel with the northeasterly line of 86th street, the said distance being measured at right angles to 86th street where it is intersected by the prolongation of a line midway between Bay 37th street and Bay 38th street, and running thence southwesterly along the said line midway between Bay 37th street and Bay 38th street and along the prolongation of the said line to the intersection with a line distant 100 feet northeasterly from and parallel with the northeasterly line of Bath avenue, the said distance being measured at right angles to Bath avenue; thence southeasterly along the said line parallel with Bath avenue to the intersection with a line midway between Bay 38th street and 25th avenue; thence southwesterly and always midway between Bay 38th street and 25th avenue and the prolongations thereof, to the intersection with a line distant 100 feet westerly from and parallel with the westerly line of Harway avenue, the said distance being measured at right angles to Harway avenue; thence northwesterly along the said line parallel with Harway avenue to the intersection with a line distant 100 feet southwesterly from and parallel with the southwesterly line of Crosey avenue, the said distance being measured at right angles to Crosey avenue; thence northwesterly along the said line parallel with Crosey avenue to the intersection with the prolongation of a line midway between 24th avenue and Bay 37th street, as these streets are laid out northeasterly from Crosey avenue; thence northwesterly along the said line midway between 24th avenue and Bay 37th street and along the prolongations of the said line to the intersection with a line parallel with 86th street and passing through the point of beginning; thence southeasterly along the said line parallel with 86th street to the point or place of beginning.

Resolved, That this Board consider the proposed area of assessment at a meeting of the Board to be held in the City Hall, Borough of Manhattan, in the City Hall, on Friday, April 14, 1916, at 10 o'clock a. m., and that at the same time and place a public hearing thereon will then and there be had.

Resolved, That the Secretary of this Board cause these resolutions and a notice to all persons affected thereby to be published in The City Record and in the Corporation Newspapers for ten days, exclusive of Sundays and legal holidays, prior to Friday, April 14, 1916.

Dated April 1, 1916.  
JOSEPH HAAG, Secretary, Municipal Building. Telephone, 4560 Worth. al,12

**NOTICE IS HEREBY GIVEN THAT AT THE** meeting of the Board of Estimate and Apportionment held on March 17, 1916, the following resolutions were adopted:

Whereas, the Board of Estimate and Apportionment of The City of New York is considering the advisability of instituting proceedings to acquire title to the real property required for the opening and extending of Crosey Avenue from Harway Avenue to Stillwell Avenue, subject to such rights of the West End Division of the Nassau Electric Railroad as cannot be acquired under the Condemnation Law; and Bay 38th Street from Crosey Avenue to Harway Avenue, in the Borough of Brooklyn, City of New York; and Whereas, the Board of Estimate and Apportionment is authorized and required at the time of the adoption of the resolution directing the institution of proceedings to acquire title to the real property required for the foregoing improvement to fix and determine upon an area or areas of assessment for benefit for said proceedings.

Resolved, That the Board of Estimate and Apportionment, in pursuance of the provisions of Section 973 of the Greater New York Charter, as amended, hereby gives notice that the proposed area of assessment for benefit in these proceedings is as follows:

Beginning at a point on the southwesterly line of Crosey avenue, where it is intersected by the prolongation of a line midway between Bay 34th street and Bay 35th street as these streets are laid out between Crosey avenue and Bath avenue, and running thence northwesterly along the said line midway between Bay 34th street and Bay 35th street and along the prolongation of the said line to the intersection with the prolongation of a line midway between Bath avenue and Crosey avenue, as these streets are laid out east of 24th avenue; thence southeasterly along the said line midway between Bath avenue and Crosey avenue and along the prolongations of the said line to the intersection with the easterly line of Stillwell avenue; thence eastwardly at right angles to Stillwell avenue to the intersection with a line midway between West 12th street and West 13th street; thence southwardly along the said line midway between West 12th street and West 13th street to the intersection with a line midway between Avenue Y and Avenue Z; thence westwardly along the said line midway between Avenue Y and Avenue Z to the intersection with a line midway between West 16th street and West 17th street; thence northwardly along the said line midway between West 16th street and West 17th street to the intersection with a line bisect-

ing the angle formed by the intersection of the prolongations of the centre lines of Crosey avenue and Harway avenue as these streets are laid out between Bay 47th street and 28th avenue; thence northwesterly along the said bisecting line to a point distant 325 feet southwesterly from the southwesterly line of Crosey avenue, the said distance being measured at right angles to Crosey avenue; thence northwesterly and always distant 325 feet southwesterly from and parallel with the southwesterly line of Crosey avenue to the intersection with a line parallel with 23d avenue as this street is laid out between Crosey avenue and Warehouse avenue and passing through the point of beginning; thence northwesterly along the said line parallel with 23d avenue to the point or place of beginning.

Resolved, That this Board consider the proposed area of assessment at a meeting of the Board to be held in The City of New York, Borough of Manhattan, in the City Hall, on Friday, April 14, 1916, at 10 o'clock a. m., and that at the same time and place a public hearing thereon will then and there be had.

Resolved, That the Secretary of this Board cause these resolutions and a notice to all persons affected thereby to be published in The City Record and in the Corporation Newspapers for ten days, exclusive of Sundays and legal holidays, prior to Friday, April 14, 1916.

Dated April 1, 1916.  
JOSEPH HAAG, Secretary, Municipal Building. Telephone, 4560 Worth. al,12

**NOTICE IS HEREBY GIVEN THAT AT THE** meeting of the Board of Estimate and Apportionment held on March 17, 1916, the following resolutions were adopted:

Whereas, the Board of Estimate and Apportionment of The City of New York is considering the advisability of instituting proceedings to acquire title to the real property required for the opening and extending of Duryea Place from Flatbush Avenue to East 22nd Street, in the Borough of Brooklyn, City of New York; and Whereas, the Board of Estimate and Apportionment is authorized and required at the time of the adoption of the resolution directing the institution of proceedings to acquire title to the real property required for the foregoing improvement to fix and determine upon an area of areas of assessment for benefit for said proceedings.

Resolved, That the Board of Estimate and Apportionment, in pursuance of the provisions of Section 973 of the Greater New York Charter, as amended, hereby gives notice that the proposed area of assessment for benefit in these proceedings is as follows:

Bounded on the north by a line distant 100 feet northerly from and parallel with the northerly line of Duryea Place and by the prolongations of the said line, the said distance being measured at right angles to Duryea Place; on the east by a line distant 100 feet easterly from and parallel with the easterly line of East 22nd Street, the said distance being measured at right angles to East 22nd Street; on the south by a line distant 100 feet southerly from and parallel with the southerly line of Duryea Place and by the prolongations of the said line, the said distance being measured at right angles to Duryea Place; and on the west by a line distant 100 feet westerly from and parallel with the westerly line of Flatbush Avenue, the said distance being measured at right angles to Flatbush Avenue.

Resolved, That this Board consider the proposed area of assessment at a meeting of the Board to be held in The City of New York, Borough of Manhattan, in the City Hall, on Friday, April 14, 1916, at 10 o'clock a. m., and that at the same time and place a public hearing thereon will then and there be had.

Resolved, That the Secretary of this Board cause these resolutions and a notice to all persons affected thereby to be published in The City Record and in the Corporation Newspapers for ten days, exclusive of Sundays and legal holidays, prior to Friday, April 14, 1916.

Dated April 1, 1916.  
JOSEPH HAAG, Secretary, Municipal Building. Telephone, 4560 Worth. al,12

**NOTICE IS HEREBY GIVEN THAT AT THE** meeting of the Board of Estimate and Apportionment held on March 17, 1916, the following resolutions were adopted:

Whereas, the Board of Estimate and Apportionment is considering the advisability of amending the proceeding authorized by said Board on September 17, 1915, for acquiring title to Radcliff Avenue from the northerly line of Sacket Avenue to the northerly line of former old Pierce Avenue distant about 143 feet northerly from Sacket Avenue, Borough of The Bronx, so as to conform to a map or plan adopted by the Board of Estimate and Apportionment March 3, 1916, and approved by the Mayor March 8, 1916, in which Radcliff Avenue is given an outlet into Sacket Avenue at a point distant about 20 feet west of the position it heretofore occupied; the proposed amended proceeding providing for the acquisition of title to Radcliff Avenue between the aforesaid limits as said Radcliff Avenue is now laid out upon the map or plan of The City of New York.

Resolved, That the Board of Estimate and Apportionment, in pursuance of the provisions of the Greater New York Charter, as amended, hereby gives notice that the following is the proposed area of assessment for benefit in this amended proceeding:

Bounded on the north by a line always distant 100 feet northerly from and parallel with the northerly line of Pierce Avenue, the said distance being measured at right angles to Pierce Avenue; on the east by a line midway between Radcliff Avenue and Colden Avenue and by the prolongation of the said line; on the south by the northerly right of way line of the New York, New Haven and Hartford Railroad, and on the west by a line always distant 100 feet westerly from and parallel with the westerly line of Radcliff Avenue and the prolongation of the said line, the said distance being measured at right angles to Radcliff Avenue.

Resolved, That this Board consider the proposed area of assessment at a meeting of the Board to be held in The City of New York, Borough of Manhattan, in the City Hall, on Friday, April 14, 1916, at 10 o'clock a. m., and that at the same time and place a public hearing thereon will then and there be had.

Resolved, That the Secretary of this Board cause these resolutions and a notice to all persons affected thereby to be published in the City Record for ten days continuously, Sundays and legal holidays excepted, prior to April 14, 1916.

Dated April 1, 1916.  
JOSEPH HAAG, Secretary, Municipal Building. Telephone, 4560 Worth. al,12

#### Notices of Public Hearings.

##### FRANCHISE MATTERS.

**PUBLIC NOTICE IS HEREBY GIVEN THAT** the consideration of the communication from the Public Service Commission for the First District, transmitting for approval, certified copy of resolutions adopted by said Commission, establishing route and general plan of construction for an additional rapid transit railway in the Borough of Brooklyn, known as "Modification of Gravesend Avenue Route," which consideration

was, by resolution adopted February 25, 1916, fixed for March 3, 1916, when it was continued until March 10, 1916, and then continued until this day, was continued until Friday, April 7, 1916, at ten o'clock in the forenoon in Room 16, City Hall, Borough of Manhattan, where all those interested will have an opportunity to appear and be heard.

JAMES D. MCGANN, Assistant Secretary, Room 1307, Municipal Building, Borough of Manhattan. Telephone, 4560 Worth.  
Dated, New York, March 24, 1916. m27-a3,7

**PUBLIC NOTICE IS HEREBY GIVEN PUR-** suant to law that at a meeting of the Board of Estimate and Apportionment, held March 10, 1916, the following petition was received:

*Board of Estimate and Apportionment of The City of New York.*

Petition in the matter of the application of The Long Island Railroad Company for the consent of The City of New York to the construction and operation of a branch of its railroad, to be known as the Creedmoor-Flushing Branch, across certain streets, avenues or highways in the Borough of Queens, in The City of New York.

To the Honorable the Board of Estimate and Apportionment of the City of New York:

The Long Island Railroad Company, the petitioner herein, alleges as follows:

I. That it is a domestic railroad corporation organized and existing under and pursuant to the provision of Chapter 178 of the Laws of 1834, the acts amendatory thereof and supplementary thereto, and the Railroad Law of the State of New York.

II. That on April 29th, 1839, an act to amend the Charter of The Long Island Railroad Company was passed by the legislature of the State of New York and subsequently became Chapter 277 of the Laws of 1839. That the third section of said act reads as follows:

"Section 3. The said corporation are hereby authorized to construct such branch railroads in any part of Long Island as they may deem expedient and necessary in cases where the landholders may offer the land required for those purposes, free of expense; but no branch road shall be constructed at the expense of the said corporation until they shall have completed and ready to put into operation the main track of their said road."

III. That on April 21st, 1862, an act to amend said Chapter 277 of the Laws of 1839 was passed by the legislature of the State of New York and subsequently became Chapter 413 of the Laws of 1862. That said act reads as follows:

"Section 1. The third section of the act entitled 'An Act to Amend the Charter of the Long Island Railroad Company,' passed April twenty-ninth, eighteen hundred and thirty-nine, is hereby amended so as to read as follows:

"The said corporation are hereby authorized to construct such branch railroad in any part of Long Island, except the County of Kings, as they may deem expedient and necessary, subject to the provisions of the general railroad law, provided that no such branch railroad be constructed west of the eastern boundary of the village of Jamaica.

"Section 2. This act shall take effect immediately."

IV. That on January 27th, 1916, the Public Service Commission of the State of New York for the First District made an order dated on that day granting to The Long Island Railroad Company the permission and approval of said Commission to the construction of a branch line of railroad from the end of its tracks at Creedmoor to a point west of Lawrence Street, Flushing, all within The City of New York, and to the exercise of such franchise or right as it may possess under the provisions of Section 3 of Chapter 277 of the Laws of 1839 as amended by Chapter 413 of the Laws of 1862. By the terms of said order such permission and approval was conditioned upon and was not to take effect until the said Railroad Company should have obtained from The City of New York the franchise or right to cross certain existing streets, avenues or highways hereinafter named. That the terms of said order, a copy of which is attached hereto, marked "Schedule A," were accepted by the said The Long Island Railroad Company.

V. That the petitioner herein, The Long Island Railroad Company, desires to construct and operate the aforesaid proposed Creedmoor-Flushing Branch of its railroad in accordance with the authority conferred upon it by its charter as amended by the acts hereinabove specially enumerated, as well as the Railroad Law of the State of New York, and in accordance with the provisions of the aforesaid orders of the Public Service Commission of the State of New York for the First District, dated respectively January 27th and January 31st, 1916. That the streets, avenues or highways within The City of New York required to be crossed by said branch railroad are Springfield Boulevard (Rocky Hill Road), Black Stump Road, Queens Road, North Hempstead Turnpike, Lawrence Road, Fresh Meadow Road, Underhill Avenue (Jamaica Avenue), Jagger Avenue (Remsen Road), Hammett Avenue (Hillside Drive), and Lawrence Street. That the location of said streets, avenues or highways with respect to the proposed branch railroad of the petitioner and the manner of crossing as determined by the said Public Service Commission are shown upon a blue print accompanying this petition, marked "Schedule C," which blue print is similar to that referred to in the aforesaid order of the Public Service Commission dated January 31st, 1916, as having been received in evidence by the said Public Service Commission on October 28th, 1915, and marked "Exhibit 4," and entitled "The Long Island Railroad Company, Creedmoor-Flushing Branch."

Wherefore, your petitioner prays that the consent of The City of New York may be granted it through your Honorable Board to the construction and operation of the aforesaid proposed Creedmoor-Flushing Branch of its railroad across the above named streets, avenues or highways, in the Borough of Queens, in The City of New York, in the manner provided by, and in accordance with the determination by the aforesaid order of the Public Service Commission dated January 31st, 1916.

Dated, February 28th, 1916.  
THE LONG ISLAND RAILROAD COMPANY, by RALPH PETERS, President.  
JOSEPH F. KEANY, Attorney for Petitioner, Pennsylvania Station, New York City.  
State of New York, County of New York, ss.:  
Ralph Peters, being duly sworn, deposes and says: That the petitioner above named is a domestic corporation, and that he is an officer thereof, to wit, President, and therefore makes this verification. The foregoing petition is true to the knowledge of deponent, except as to the matters therein stated to be alleged upon in-



formation and belief, as to which matters he believes it to be true.

Sworn to before me this 28th day of February, 1916. Ralph Peters.

Harry K. Howland, Notary Public, Queens County No. 226; Certificate filed New York County No. 46; term expires March 30, 1916.

—and the following resolutions were thereupon adopted:

Whereas, the foregoing petition from the Long Island Railroad Company, dated February 28, 1916, was presented to the Board of Estimate and Apportionment at a meeting held March 10, 1916,

Resolved, That in pursuance of law this Board sets Friday, the seventh day of April, 1916, at ten o'clock in the forenoon, and Room 16 in the City Hall, Borough of Manhattan, as the time and place when and where such petition shall be first considered, and a public hearing be had thereon, at which citizens shall be entitled to appear and be heard; and be it further

Resolved, That the petition and these resolutions shall be published for at least twice in two daily newspapers in the City of New York, to be designated by the Mayor, and for at least ten (10) days in the "City Record" immediately prior to such date of public hearing. The expense of such publication to be borne by the petitioner.

JAMES D. MCGANN, Assistant Secretary, Room 1307, Municipal Building, Borough of Manhattan, Telephone, 4560 Worth.

New York, March 10, 1916. m27,a7

## BOARD OF WATER SUPPLY.

### Proposals.

SEALED BIDS WILL BE RECEIVED BY the Board of Water Supply, at its offices, twenty-second floor, Municipal Building, Park Row, Centre and Chambers streets, New York City, until 11 A. M. on

**TUESDAY, APRIL 18, 1916,**

for

CONTRACT 95.  
FOR FURNISHING, DELIVERING AND ERECTING NINE ELECTRIC TRAVELING CRANES, FROM FIVE TO 20-TON CAPACITY, WITH EQUIPMENT, IN CHAMBERS AT ASHOKAN, KENSICO AND HILL VIEW RESERVOIRS. THE WORK IS LOCATED IN THE TOWN OF OLIVE, ULSTER COUNTY, AND TOWN OF MT. PLEASANT AND CITY OF YONKERS, WESTCHESTER COUNTY, NEW YORK.

A statement of the work required and further information are given in the Information for Bidders, forming part of the contract. At the above place and time the bids will be publicly opened and read. The award of the contract, if awarded, will be made by the Board as soon thereafter as practicable. The Board reserves the right to reject any and all bids.

A bond in the sum of eighteen thousand dollars (\$18,000) will be required for the faithful performance of the contract.

No bid will be received and deposited unless accompanied by a certified check upon a National or State Bank, drawn to the order of the Comptroller of The City of New York to the amount of nine hundred dollars (\$900).

Time allowed for the completion of the work is 7 consecutive months from the service of notice by the Board to begin work.

Pamphlets containing information for bidders, forms of proposal and contract, specifications, contract drawings, etc., can be obtained at the above address, at the office of the Secretary, upon application in person or by mail, by depositing the sum of ten dollars (\$10) in cash or its equivalent for each pamphlet. This deposit will be refunded upon the return of the pamphlets in acceptable condition within thirty days from the date on which bids are to be opened.

For further particulars apply to the office of the Principal Assistant Engineer, at the above address.

CHARLES STRAUSS, President; CHARLES N. CHADWICK, JOHN F. GALVIN, Commissioners of the Board of Water Supply.

NOTE: SEE GENERAL INSTRUCTIONS TO BIDDERS ON LAST PAGE, LAST COLUMN, OF THE CITY RECORD, SO FAR AS APPLICABLE HERETO AND NOT OTHERWISE PROVIDED FOR. m31,a18

SEALED BIDS WILL BE RECEIVED BY the Board of Water Supply, at its offices, twenty-second floor, Municipal Building, Park Row, Centre and Chambers streets, New York City, until 11 A. M. on

**TUESDAY, APRIL 11, 1916,**

for

CONTRACT 164.  
FOR FURNISHING AND INSTALLING STEAM-HEATING SYSTEMS IN THE ASHOKAN LOWER GATE-CHAMBER AND THE KENSICO LOWER EFFLUENT CHAMBER. THE EQUIPMENT CONSISTS OF BOILERS, PIPES, RADIATORS AND ACCESSORIES. THE WORK IS LOCATED IN THE TOWNS OF OLIVE, ULSTER COUNTY, AND MT. PLEASANT, WESTCHESTER COUNTY, NEW YORK.

A statement of the work required and further information are given in the Information for Bidders, forming part of the contract. At the above place and time the bids will be publicly opened and read. The award of the contract, if awarded, will be made by the Board as soon thereafter as practicable. The Board reserves the right to reject any and all bids.

A bond in the sum of Four Thousand Dollars (\$4,000) will be required for the faithful performance of the contract.

No bid will be received and deposited unless accompanied by a certified check upon a National or State Bank, drawn to the order of the Comptroller of The City of New York to the amount of Five Hundred Dollars (\$500).

Time allowed for the completion of the work is 5 consecutive months from the service of notice by the Board to begin work.

Pamphlets containing information for bidders, forms of proposal and contract, specifications, contract drawings, etc., can be obtained at the above address, at the office of the Secretary, upon application in person or by mail, by depositing the sum of Ten Dollars (\$10) in cash or its equivalent for each pamphlet. This deposit will be refunded upon the return of the pamphlets in acceptable condition within thirty days from the date on which bids are to be opened.

For further particulars apply to the office of the Principal Assistant Engineer, at the above address.

CHARLES STRAUSS, President; CHARLES N. CHADWICK, JOHN F. GALVIN, Commissioners of the Board of Water Supply.

NOTE: SEE GENERAL INSTRUCTIONS TO BIDDERS ON LAST PAGE, LAST COLUMN, OF THE CITY RECORD, SO FAR AS APPLICABLE HERETO AND NOT OTHERWISE PROVIDED FOR. m23,a11

SEALED BIDS WILL BE RECEIVED BY the Board of Water Supply, at its offices, twenty-second floor, Municipal Building, Park Row, Centre and Chambers streets, New York City, until 11 A. M. on

**TUESDAY, APRIL 11, 1916,**

for

CONTRACT 171.  
FOR SURFACING WITH BITUMINOUS MACADAM AND VITRIFIED BRICK BLOCKS ABOUT 3 MILES OF HIGHWAYS

AT THE KENSICO RESERVOIR, IN THE TOWN OF MT. PLEASANT, WESTCHESTER COUNTY, NEW YORK. THE GRADING FOR THESE HIGHWAYS HAS BEEN LARGELY DONE UNDER OTHER CONTRACTS.

An approximate statement of the quantities of the various items of work and further information are given in the Information for Bidders, forming part of the contract. At the above place and time the bids will be publicly opened and read. The award of the contract, if awarded, will be made by the Board as soon thereafter as practicable. The Board reserves the right to reject any and all bids.

A bond in the sum of twenty thousand dollars (\$20,000) will be required for the faithful performance of the contract.

No bid will be received and deposited unless accompanied by a certified check upon a National or State Bank, drawn to the order of the Comptroller of The City of New York, to the amount of one thousand dollars (\$1,000).

Time allowed for the completion of the work is eight consecutive months from the service of notice by the Board to begin work.

Pamphlets containing information for bidders, forms of proposal and contract, specifications, contract drawings, etc., can be obtained at the above address, at the office of the Secretary, upon application in person or by mail, by depositing the sum of ten dollars (\$10) in cash or its equivalent for each pamphlet. This deposit will be refunded upon the return of the pamphlets in acceptable condition within thirty days from the date on which bids are to be opened.

For further particulars apply to the office of the Principal Assistant Engineer, at the above address.

CHARLES STRAUSS, President; CHARLES N. CHADWICK, JOHN F. GALVIN, Commissioners of the Board of Water Supply.

NOTE: SEE GENERAL INSTRUCTIONS TO BIDDERS ON LAST PAGE, LAST COLUMN, OF THE CITY RECORD, SO FAR AS APPLICABLE HERETO AND NOT OTHERWISE PROVIDED FOR. m23,a11

## SUPREME COURT — FIRST DEPARTMENT.

### Filing Preliminary Abstracts.

In the Matter of the Application of The City of New York, relative to acquiring title, wherever the same has not been heretofore acquired for the same purpose in fee, to the lands, tenements and hereditaments required for the opening and extending of HERING AVENUE, from Bronx and Pelham Parkway South to Sacket Avenue; TENBROECK AVENUE, from Bronx and Pelham Parkway South to Sacket Avenue; SACKET AVENUE, from Williamsbridge Road to the prolongation of the easterly line of Newport Avenue, and NEWPORT AVENUE, from Sacket Avenue to Morris Park Avenue, in the Twenty-fourth Ward, Borough of The Bronx City of New York.

NOTICE IS HEREBY GIVEN TO ALL PERSONS interested in the above entitled proceeding, and to the owner or owners, occupant or occupants of all houses and lots and improved and unimproved lands affected thereby, and to all others whom it may concern, to wit:

First.—That the undersigned, Commissioners of Estimate, have completed their estimate of damage, and that all persons interested in this proceeding, or in any of the lands, tenements and hereditaments and premises affected thereby, having any objection thereto, do file their said objections in writing, duly verified, with them at their office, Room 1557, 15th Floor, Municipal Building, Chambers and Centre Streets, in the Borough of Manhattan, in The City of New York, on or before the 18th day of April, 1916, and that the said Commissioners will hear parties so objecting, and for that purpose will be in attendance at their said office on the 20th day of April, 1916, at 2 o'clock P. M.

Second.—That the undersigned, Commissioner of Assessment, has completed his estimate of benefit and that all persons interested in this proceeding, or in any of the lands, tenements and hereditaments and premises affected thereby, having any objection thereto, do file their said objections in writing, duly verified, with him at his office, Room 1557, 15th Floor, Municipal Building, Chambers and Centre Streets, in the Borough of Manhattan, in The City of New York, on or before the 18th day of April, 1916, and that the said Commissioner will hear parties so objecting, and for that purpose will be in attendance at his said office on the 21st day of April, 1916, at 2 o'clock P. M.

Third.—That the Commissioner of Assessment has assessed any or all such lands, tenements and hereditaments and premises as are within the area of assessment fixed and prescribed as the area of assessment for benefit by the Board of Estimate and Apportionment on the 6th day of February, 1913, and that the said area of assessment includes all those lands, tenements and hereditaments and premises situate and being in the Borough of The Bronx, in The City of New York, which, taken together, are bounded and described as follows, viz.:

Beginning at a point on the northwesterly line of Eastchester Road where it is intersected by a line midway between Newport Avenue and Elberon Avenue and running thence southeastwardly at right angles to Eastchester Road to the intersection with the northwesterly right of way line of the New York, New Haven and Hartford Railroad; thence southwestwardly along the said right of way line to the intersection with a line distant 100 feet southwestwardly from and parallel with the southwestwesterly line of Williamsbridge Road as this street is laid out at Sacket Avenue, the said distance being measured at right angles to Williamsbridge Road; thence northwesterly along the said line parallel with Williamsbridge Road to the intersection with a line bisecting the angle formed by the intersection of the prolongations of the centre lines of Sacket Avenue and Pierce Avenue as these streets are laid out immediately westerly from and adjoining Williamsbridge Road; thence north-easterly along the said bisecting line to the intersection with a line midway between Hering Avenue and Yates Avenue; thence northwardly along a line always midway between Hering Avenue and Yates Avenue and the prolongations thereof to a point distant 100 feet northerly from the northerly line of Bronx and Pelham Parkway South; thence easterly and parallel with Bronx and Pelham Parkway South to the intersection with the prolongation of a line midway between Tenbroeck Avenue and Narragansett Avenue as these streets are laid out north of Lydig Avenue; thence generally southwardly along a line always midway between Tenbroeck Avenue and Narragansett Avenue and the prolongations thereof to the intersection with a line distant 100 feet northerly from and parallel with the northerly line of Morris Park Avenue, the said distance being measured at right angles to Morris Park Avenue; thence easterly along the said line parallel with Morris Park Avenue to the intersection with the prolongation of a line midway between Newport Avenue and Elberon Avenue as these streets are laid out south of Morris Park Avenue; thence southwardly along the said line midway between Newport Avenue and Elberon Avenue and along the prolongation of the said line to the point or place of beginning.

Fourth.—That the abstracts of said estimate of

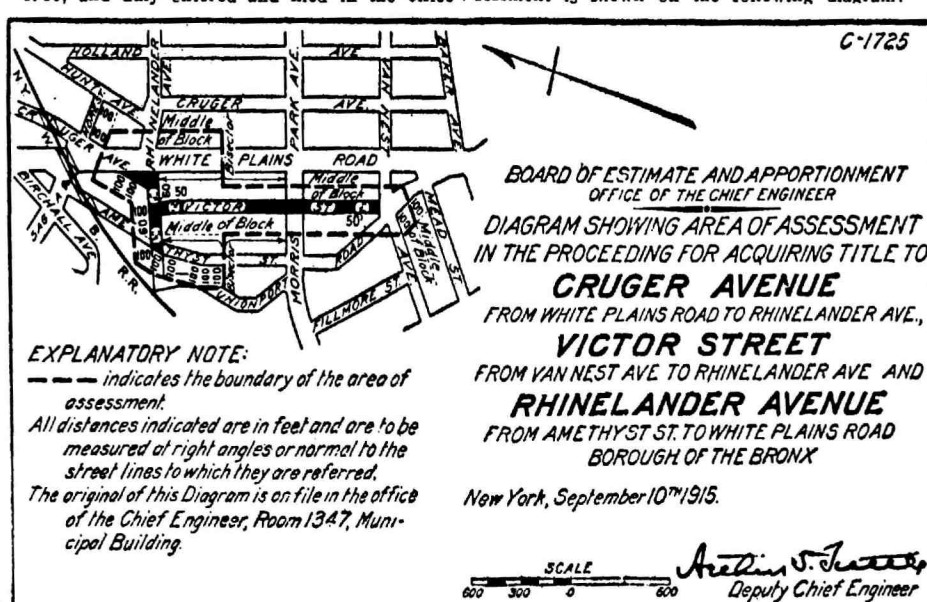
damage and of said assessment for benefit, together with the damage and benefit maps, and also all the affidavits, estimates, proofs and other documents used by the Commissioners of Estimate and by the Commissioner of Assessment in making the same, have been deposited in the Bureau of Street Openings in the Law Department of The City of New York, Room 1529, 15th Floor, Municipal Building, Chambers and Centre Streets, in the Borough of Manhattan, in said City, there to remain until the 20th day of April, 1916.

Fifth.—That, provided there be no objections filed to either of said abstracts, the reports as to awards and as to assessments for benefit herein will be presented for confirmation to the Supreme Court of the State of New York, First Department, at a Special Term thereof, Part III, to be held in the County Court House in the Borough of Manhattan, in The City of New York, on the 22nd day of June, 1916, at the opening of the Court on that day.

Sixth.—In case, however, objections are filed to the foregoing abstracts of estimate and assessment, or to either of them, the motion to confirm the reports as to awards and as to assessments shall stand adjourned to the date to be hereafter specified in the notice provided in such cases to be given in relation to filing the final reports, pursuant to Sections 981 and 984 of the Greater New York Charter, as amended by Chapter 658 of the Laws of 1906.

Dated, New York, March 23rd, 1916.  
EARNEST R. ECKLEY, Chairman; GEO. W. M. CLARK, CHAS. J. CAVANAGH, Commissioners of Estimate. EARNEST R. ECKLEY, Commissioner of Assessment.  
JOEL J. SQUIER, Clerk. m29,a14

In the Matter of the Application of The City of New York, relative to acquiring title, wherever the same has not been heretofore acquired for the same purpose in fee, to the lands, tenements and hereditaments required for the opening and extending of VICTOR STREET, from Van Nest Avenue to Rhinelander Avenue; RHINELANDER AVENUE, from Old Unionport Road to White Plains Road, and CRUGER AVENUE, from White Plains Road to Rhinelander Avenue, in the 24th Ward, Borough of The Bronx, City of New York, as amended by an order of the Supreme Court of the State of New York, First Judicial District, dated June 12, 1914, and duly entered and filed in the office of the Clerk of the County of Bronx on June 17th, 1914, so as to relate to Victor Street, from Van Nest Avenue to Rhinelander Avenue; Rhinelander Avenue, from Unionport Road to White Plains Road, and Cruger Avenue, from White Plains Road to Rhinelander Avenue; and as further amended by an order of the Supreme Court, First Judicial District, dated January 11th, 1916, and duly entered and filed in the office



Fourth.—That the abstracts of said estimate of damage and of said assessment for benefit, together with the damage and benefit maps, and also all the affidavits, estimates, proofs and other documents used by the Commissioners of Estimate and by the Commissioner of Assessment in making the same, have been deposited in the Bureau of Street Openings in the Law Department of The City of New York, Room 1529, 15th Floor, Municipal Building, Chambers and Centre Streets, in the Borough of Manhattan, in said City, there to remain until the 14th day of April, 1916.

Fifth.—That, provided there be no objections filed to either of said abstracts, the reports as to awards and as to assessments for benefit herein will be presented for confirmation to the Supreme Court of the State of New York, First Department, at a Special Term thereof, Part III, to be held in the County Court House in the Borough of Manhattan, in The City of New York, on the 22nd day of June, 1916, at the opening of the Court on that day.

Sixth.—In case, however, objections are filed to the foregoing abstracts of estimate and assessment, or to either of them, the motion to confirm the reports as to awards and as to assessments shall stand adjourned to the date to be hereafter specified in the notice provided in such cases to be given in relation to filing the final reports, pursuant to Sections 981 and 984 of the Greater New York Charter, as amended by Chapter 658 of the Laws of 1906.

Dated, New York, March 14th, 1916.  
DOMINIC L. O'REILLY, Chairman; ALFRED R. HALL, Commissioners of Estimate. DOMINIC L. O'REILLY, Commissioner of Assessment.  
JOEL J. SQUIER, Clerk. m23,a8

## SUPREME COURT — SECOND DEPARTMENT.

### Filing Preliminary Abstracts.

In the Matter of the Application of The City of New York, relative to acquiring title, wherever the same has not been heretofore acquired for the same purpose in fee, to the lands, tenements and hereditaments required for the opening and extending of DITMARS AVENUE, from 43d Street to Astoria Avenue, and FORTY-THIRD STREET, from Ditmars Avenue to the bulkhead line of Flushing Bay, in the Second Ward, Borough of Queens, City of New York.

NOTICE IS HEREBY GIVEN TO ALL PERSONS interested in the above entitled proceeding, and to the owner or owners, occupant or occupants of all houses and lots and improved and unimproved lands affected thereby, and to all others whom it may concern, to wit:

First.—That the undersigned, Commissioners of Estimate, have completed their supplemental and amended estimate of damage, and that all persons interested in this proceeding, or in any of the lands, tenements and hereditaments and premises affected thereby, having any objections thereto, do file their said objections in writing duly verified, with them at their office, in the Municipal Building, Court House Square, Long Island City, in the Borough of Queens, in the City of New York, on or before the 20th day of April, 1916, and that the said Commissioners

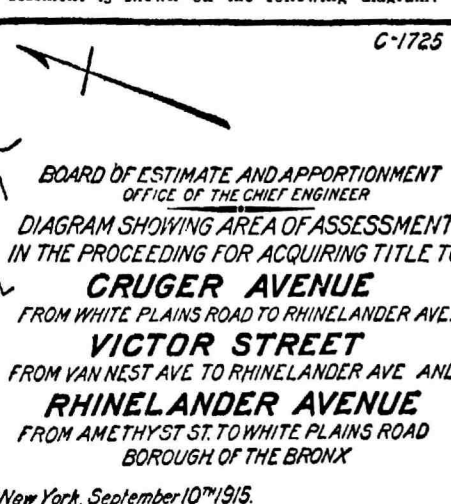
of the Clerk of the County of Bronx on January 14th, 1916, so as to conform to a map or plan adopted by the Board of Estimate and Apportionment January 8th, 1915, and approved by the Mayor January 15th, 1915, in which the westerly line of Unionport Road, which is now designated as Amethyst Street, was deflected slightly to the east, with the result that a small triangular parcel having an area of 7.80 square feet is excluded from the area to be acquired from Rhinelander Avenue in the aforesaid proceeding; the proceeding as now amended providing for the acquisition of title to Victor Street, from Van Nest Avenue to Rhinelander Avenue; Rhinelander Avenue, from Amethyst Street to White Plains Road, and Cruger Avenue, from White Plains Road to Rhinelander Avenue, as these streets are now laid out upon the map or plan of The City of New York.

NOTICE IS HEREBY GIVEN TO ALL PERSONS interested in the above entitled proceeding, and to the owner or owners, occupant or occupants of all houses and lots and improved and unimproved lands affected thereby, and to all others whom it may concern, to wit:

First.—That the undersigned, Commissioners of Estimate, have completed their estimate of damage, and that all persons interested in this proceeding, or in any of the lands, tenements and hereditaments and premises affected thereby, having any objection thereto, do file their said objections in writing, duly verified, with them at their office, Room 1557, 15th Floor, Municipal Building, Chambers and Centre Streets, in the Borough of Manhattan, in The City of New York, on or before the 12th day of April, 1916, and that the said Commissioners will hear parties so objecting, and for that purpose will be in attendance at their said office on the 14th day of April, 1916, at 2 o'clock P. M.

Second.—That the undersigned, Commissioner of Assessment, has completed his estimate of benefit and that all persons interested in this proceeding, or in any of the lands, tenements and hereditaments and premises affected thereby, having any objection thereto, do file their said objections in writing, duly verified, with him at his office, Room 1557, 15th Floor, Municipal Building Chambers and Centre Streets, in the Borough of Manhattan, in The City of New York, on or before the 12th day of April, 1916, and that the said Commissioner will hear parties so objecting, and for that purpose will be in attendance at his said office on the 17th day of April, 1916, at 2.30 o'clock P. M.

Third.—That the Commissioner of Assessment has assessed any or all such lands, tenements and hereditaments and premises as are within the area of assessment fixed and prescribed as the area of assessment for benefit by the Board of Estimate and Apportionment on the 15th day of October, 1915, and that the said area of assessment is shown on the following diagram:



will hear parties so objecting, and for that purpose will be in attendance at their said office on the 24th day of April, 1916, at 2 o'clock P. M.

Second.—That the undersigned, Commissioner of Assessment, has completed his supplemental and amended estimate of benefit and that all persons interested in this proceeding, or in any of the lands, tenements and hereditaments and premises affected thereby, having any objection thereto, do file their said objections in writing, duly verified, with him at his office, in the Municipal Building, Court House Square, Long Island City, in the Borough of Queens, in the City of New York, on or before the 20th day of April, 1916, and that the said Commissioner will hear parties so objecting, and for that purpose will be in attendance at his said office on the 25th day of April, 1916, at 2.30 o'clock P. M.

Third.—That the Commissioner of Assessment has assessed any or all such lands, tenements and hereditaments and premises as are within the area of assessment fixed and prescribed as the area of assessment for benefit by the Board of Estimate and Apportionment on the 6th day of April, 1911, and that the said area of assessment includes all those lands, tenements and hereditaments and premises situate and being in the Borough of Queens, in the City of New York, which, taken together, are bounded and described as follows, viz.:

Beginning at a point on the bulkhead line of Flushing Bay distant 360 feet northwesterly from the intersection of the said line with the northwesterly line of 43d street, and running thence southeastwardly along the said bulkhead line to the intersection with a line midway between 54th street and 55th street, as these streets are laid out where they adjoin Berrian Avenue; thence southwardly along the said line midway between 54th street and 55th street, and along the prolongation of the said line to a point distant 100 feet easterly from the easterly line of 54th street, as this street is laid out south of Astoria Avenue, the said distance being measured at right angles to 54th street; thence southwardly and parallel with 54th street to the intersection with a line bisecting the angle formed by the intersection of the prolongations of the southerly line of Astoria Avenue and the northerly line of Jackson Avenue, as these streets are laid out between 54th street and 55th street; thence westwardly along the said bisecting line to the intersection with a line midway between 49th street and 50th street; thence northwardly along the said line midway between 49th street and 50th street to a point distant 100 feet southerly from the southerly line of Astoria Avenue, the said distance being measured at right angles to Astoria Avenue; thence westwardly and always distant 100 feet southerly from and parallel with the southerly line of Astoria Avenue to the intersection with the prolongation of a line midway between 47th street and 48th street, as these streets are laid out between Jackson Avenue and Hayes Avenue; thence northwardly along the said prolongation of a line midway between 47th street and 48th street to the intersection with a line midway between Bay 3d street and Bay 4th street, as these streets are in use and commonly recognized; thence northwesterly along a line always midway between Bay 3d street and Bay 4th street, and the prolongations thereof, to the intersection with a line distant 1,000 feet southwesterly from and parallel with the southwesterly



line of Ditmars avenue, as this street is laid out northwesterly from and adjoining Schurz avenue, the said distance being measured at right angles to Ditmars avenue; thence northwesterly along the said line parallel with Ditmars avenue and along the prolongation of the said line to the intersection with the prolongation of a line parallel with 43d street, as this street is laid out northeast of Ditmars avenue, and passing through the point of beginning; thence northwesterly along the said line parallel with 43d street to the point of place of beginning.

**Fourth.**—That the abstracts of said estimate of damage and of said assessment for benefit together with the damage and benefit maps, and also all the affidavits, estimates, proofs and other documents used by the Commissioners of Estimate and by the Commissioner of Assessment in making the same, have been deposited in the Bureau of Street Openings in the Law Department of The City of New York, in the Municipal Building, Court House Square, in the Borough of Queens, in said City, there to remain until the 24th day of April, 1916.

**Fifth.**—That, provided there be no objections filed to either of said abstracts, the reports as to awards and as to assessments for benefit herein will be presented for confirmation to the Supreme Court of the State of New York, Second Department, at a Special Term thereof for the hearing of motions, to be held in the County Court House in the Borough of Brooklyn, in the City of New York, on the 29th day of June, 1916, at the opening of the Court on that day.

**Sixth.**—In case, however, objections are filed to the foregoing abstracts of estimate and assessment or to either of them the motion to confirm the reports as to awards and as to assessments shall stand adjourned to the date to be hereafter specified in the notice provided in such cases to be given in relation to filing the final reports, pursuant to Sections 981 and 984 of the Greater New York Charter, as amended by Chapter 658 of the Laws of 1906.

Dated, New York, March 8th, 1916.

FRANK L. STILES, Chairman; WILLIAM H. WADE, JOSEPH W. GOODWIN, Commissioners of Estimate. JOSEPH W. GOODWIN, Commissioner of Assessment.  
WALTER C. SHEPPARD, Clerk. m31.a17

In the Matter of the Application of The City of New York, relative to acquiring title, wherever the same has not been heretofore acquired for the same purpose in fee, to the lands, tenements and hereditaments required for the opening and extending of EAST 21ST STREET, from Avenue M to a point about 70 feet south of Avenue O; EAST 22ND STREET, from Avenue M to Kings Highway; EAST 23RD STREET, from Avenue M to Kings Highway; EAST 24TH STREET, from a point 640 feet south of Avenue L to Kings Highway; EAST 25TH STREET, from Avenue M to Kings Highway; AVENUE O, from the westerly line of the former village of South Greenfield at the intersection of East 23rd Street to East 26th Street; AVENUE N, from Gravesend Avenue to Flatlands Avenue; in the 31st and 32nd Wards, Borough of Brooklyn, The City of New York.

NOTICE IS HEREBY GIVEN TO ALL PERSONS interested in the above entitled proceeding, and to the owner or owners, occupant or occupants, of all houses and lots and improved and unimproved lands affected thereby, and to all others whom it may concern, to wit:

**First.**—That the undersigned, Commissioners of Estimate, have completed their amended and supplemental estimate of damage, and that all persons interested in this proceeding, or in any of the lands, tenements and hereditaments and premises affected thereby, having any objection thereto, do file their said objections in writing duly verified, with them at their office, No. 166 Montague Street, in the Borough of Brooklyn, in the City of New York, on or before the 12th day of April, 1916, and that the said Commissioners will hear parties so objecting, and for that purpose will be in attendance at their said office on the 17th day of April, 1916, at 2 o'clock P. M.

**Second.**—That the undersigned, Commissioner of Assessment, has completed his amended and supplemental estimate of benefit and that all persons interested in this proceeding, or in any of the lands, tenements and hereditaments and premises affected thereby, having any objection thereto, do file their said objections in writing, duly verified, with him at his office, No. 166 Montague Street, in the Borough of Brooklyn, in the City of New York, on or before the 12th day of April, 1916, and that the said Commissioner will hear parties so objecting, and for that purpose will be in attendance at his said office on the 18th day of April, 1916, at 2 o'clock P. M.

**Third.**—That the Commissioner of Assessments has assessed any or all of such lands, tenements and hereditaments and premises as are within the area of assessment fixed and prescribed as the area of assessment for benefit by the Board of Estimate and Apportionment on the 18th day of April, 1912, and that the said area of assessment includes all those lands, tenements and hereditaments and premises situate and being in the Borough of Brooklyn, in The City of New York, which, taken together, are bounded and described as follows, viz.:

Beginning at a point on a line midway between West street and Gravesend avenue where it is intersected by the prolongations of a line midway between Avenue M and Avenue N, and running thence easterly along the said line midway between Avenue M and Avenue N and along the prolongation of the said line to the intersection with a line midway between Ocean avenue and East 21st street; thence northwardly along the said line midway between Ocean avenue and East 21st street to the intersection with a line distant 100 feet northerly from and parallel with the northerly line of Avenue M, the said distance being measured at right angles to Avenue M; thence easterly along the said line parallel with Avenue M to the intersection with a line midway between East 22d street and East 23d street; thence northwardly along the said line midway between East 22d street and East 23d street to the intersection with a line midway between Avenue L and Avenue M; thence easterly along the said line midway between Avenue L and Avenue M to the intersection with a line midway between East 27th street and East 28th street; thence southwardly along the said line midway between Avenue M and Avenue N; thence easterly along the said line midway between Avenue M and Avenue N to the intersection with a line midway between East 35th street and East 36th street as these streets are laid out north of Flatlands avenue; thence southwardly along the said line midway between East 35th street and East 36th street and along the prolongation of the said line to the intersection with a line midway between East 36th street and East 37th street as these streets are laid out south of Flatlands avenue; thence southeastwardly along the said line midway between East 36th street and East 37th street to the intersection with a line parallel with Flatlands avenue and passing through a point on the southwestwardly line of East 35th street where it is intersected by the prolongation of a line midway between Avenue N and Avenue O; thence southwestwardly along the said line parallel with Flatlands avenue to the intersection with the southwestwardly line of East 35th street; thence westwardly along the said prolongation of a line midway between Avenue N and Avenue

O to the intersection with a line midway between East 27th street and East 28th street; thence southwardly along the said line midway between East 27th street and East 28th street to the intersection with a line bisecting the angle formed by the intersection of the prolongations of the southerly line of Kings highway and the northerly line of Avenue P as these streets are laid out between East 24th street and East 25th street; thence southwestwardly along the said bisecting line to the intersection with a line distant 100 feet southeasterly from and parallel with the southeasterly line of Kings highway, as this street is laid out between East 23d street and East 24th street, the said distance being measured at right angles to Kings highway; thence southwestwardly along the said line parallel with Kings highway to the intersection with a line midway between East 23d street and East 24th street; thence southwardly along the said line midway between East 23d street and East 24th street to the intersection with a line distant 100 feet southerly from and parallel with the southerly line of Avenue P, the said distance being measured at right angles to Avenue P; thence westwardly along the said line parallel with Avenue P to the intersection with a line midway between Ocean avenue and East 21st street; thence northwardly along the said line midway between Ocean avenue and East 21st street to the intersection with a line midway between Avenue N and Avenue O; thence westwardly along the said line midway between Avenue N and Avenue O and along the prolongation of the said line to the intersection with a line midway between West street and Gravesend avenue; thence northwardly along the said line midway between West street and Gravesend avenue, the point of place of beginning.

**Fourth.**—That the abstracts of said amended and supplemental estimate of damage and of said assessment for benefit together with the damage and benefit maps, and also all the affidavits, estimates, proofs and other documents used by the Commissioners of Estimate and by the Commissioner of Assessment in making the same, have been deposited in the Bureau of Street Openings in the Law Department of The City of New York, No. 166 Montague Street, in the Borough of Brooklyn, in said City, there to remain until the 20th day of April, 1916.

**Fifth.**—That, provided there be no objections filed to either of said abstracts, the reports as to awards and as to assessments for benefit herein will be presented for confirmation to the Supreme Court of the State of New York, Second Department, at a Special Term thereof, to be held in the County Court House in the Borough of Brooklyn, in the City of New York, on the 24th day of May, 1916, at the opening of the Court on that day.

**Sixth.**—In case, however, objections are filed to the foregoing abstracts of estimates and assessment, or to either of them, the motion to confirm the reports as to awards and as to assessments shall stand adjourned to the date to be hereafter specified in the notice provided in such cases to be given in relation to filing the final reports, pursuant to Sections 981 and 984 of the Greater New York Charter, as amended by Chapter 658 of the Laws of 1906.

Dated, New York, March 31st, 1916.

JOHN M. DRENNAN, EDWARD F. LINTON, THOMAS O'NEIL, Commissioners of Estimate. JOHN M. DRENNAN, Commissioner of Assessment.  
ANDREW C. TROY, Clerk. m31.a11

In the Matter of the Application of The City of New York, relative to acquiring title, wherever the same has not been heretofore acquired for the same purpose, to the lands, tenements and hereditaments required for an easement for sewer purposes in a parcel of land having a width ranging from 20 to 50 feet, located in KISSEL AVENUE AND BRIGHTON BOULEVARD (Kissel Avenue) and in Brighton Boulevard (Kissel Avenue), extended, between Castleton Avenue and the pier and bulkhead line, in the First Ward, Borough of Richmond, The City of New York, which land is shown on a map bearing the signature of the President of the Borough, dated July 3, 1912, and adopted by the Board of Estimate and Apportionment on December 12, 1912, and as amended by an order of the Supreme Court, Second Department, dated the 22nd day of December, 1914, and entered in the office of the Clerk of the County of Richmond on the 28th day of December, 1914, so as to provide for the acquisition of the easement rights contemplated in Kissel Avenue, and in Brighton Boulevard, from Henderson Avenue to Richmond Terrace and along the prolongation of Brighton Boulevard, from Richmond Terrace to the Bulkhead line; and also the easement rights in the area included in a map adopted by the Board of Estimate and Apportionment on July 2, 1914, entitled "Map showing lands in which it is necessary to acquire an easement for the purpose of a sewer in Kissel Avenue, from Henderson Avenue to Castleton Avenue, in the First Ward, Borough of Richmond," signed by the President of the Borough and dated May 18, 1914, pursuant to a resolution of the Board of Estimate and Apportionment adopted on the 30th day of July, 1914.

**WE, THE UNDERSIGNED, COMMISSIONERS** of Estimate and Assessment in the above-entitled matter, hereby give notice to all persons interested in this proceeding, and to the owner or owners, occupant or occupants of all houses and lots and improved and unimproved lands affected thereby, and to all others whom it may concern, to wit:

**First.**—That we have completed our estimate and assessment, and that all persons interested in this proceeding, or in any of the lands, tenements and hereditaments and premises affected thereby, and having objections thereto, do present their said objections in writing, duly verified, to us at our office, Room 1527, 15th Floor, Municipal Building, Chambers and Centre Streets, in the Borough of Manhattan, in The City of New York, on or before the 19th day of April, 1916, and that we, the said Commissioners, will hear parties so objecting, and for that purpose will be in attendance at our said office on the 24th day of April, 1916, at 2 o'clock P. M.

**Second.**—That the abstracts of our said estimate and assessment, together with our damage and benefit maps, and also all the affidavits, estimates, proofs and other documents used by us in making the same, have been deposited in the Bureau of Street Openings in the Law Department of The City of New York, Room 1529, 15th Floor, Municipal Building, Chambers and Centre Streets, in the Borough of Manhattan, in said City, there to remain until the 24th day of April, 1916.

**Third.**—That the limits of our assessment for benefit include all those lands, tenements and hereditaments and premises situate, lying and being in the Borough of Richmond, in The City of New York, which, taken together, are bounded and described as follows, viz.:

Beginning at a point on the southerly bulkhead line of Kill Van Kull where it is intersected by the prolongation of a line distant 100 feet easterly from and parallel with the easterly line of Brighton Boulevard, as this street is laid out where it adjoins Richmond Terrace, the said distance being measured at right angles to Brighton Boulevard, and running thence southwardly along the said line parallel with Brighton Boulevard and along the prolongation of the said line to a point distant 100 feet northerly from the northerly line of Henderson Avenue, the said

distance being measured at right angles to Henderson Avenue; thence easterly and always distant 100 feet northerly from and parallel with the northerly line of Henderson Avenue to the intersection with a line passing through a point on the northerly line of Henderson Avenue distant 280 feet easterly from its intersection with the easterly line of Kissel Avenue, as this street is laid out north of Henderson Avenue, the said distance being measured along the line of Henderson Avenue, and a point on the southerly line of Castleton Avenue distant 270 feet easterly from its intersection with the easterly line of Kissel Avenue, as this street meets Castleton Avenue on the south, the said distance being measured along the line of Castleton Avenue; thence southwardly along the course last described to a point distant 100 feet northerly from the northerly line of Castleton Avenue, the said distance being measured at right angles to Castleton Avenue; thence easterly and always distant 100 feet northerly from and parallel with the northerly line of Castleton Avenue to the intersection with the prolongation of a line distant 100 feet easterly from and parallel with the easterly line of Havenwood Road, the said distance being measured at right angles to Havenwood Road; thence southwardly along the said line parallel with Havenwood Road and along the prolongation of the said line to the intersection with a line distant 100 feet northerly from and parallel with the northerly line of Frelinghuysen Road, as this street adjoins Haven Esplanade on the west, the said distance being measured at right angles to Frelinghuysen Road; thence easterly along the said line parallel with Frelinghuysen Road and along the prolongation of the said line to the intersection with the centre line of Haven Esplanade; thence southwardly along the centre line of Haven Esplanade to the intersection with the southerly line of Barrett Boulevard; thence westwardly along the southerly line of Barrett Boulevard and of Brighton Avenue to the intersection with the easterly line of Greenwood Avenue; thence southwardly along the easterly line of Greenwood Avenue a distance of 591.59 feet; thence westwardly at right angles to Greenwood Avenue to the intersection with the easterly line of University Place; thence southwardly along the easterly line of University Place to the intersection with the southerly line of Laurel Avenue; thence westwardly along the southerly line of Laurel Avenue to the intersection with the easterly line of Lakewood Road; thence southwardly along the easterly line of Lakewood Road and the prolongation thereof a distance of 760 feet; thence westwardly at right angles to Lakewood Road a distance of 350 feet; thence southwardly in a straight line to a point on the easterly line of Bard Avenue distant 2,360 feet southerly from the southerly line of Forest Avenue, the said distance being measured along the line of Bard Avenue; thence westwardly at right angles to Bard Avenue to a point distant 100 feet westerly from its westerly side; thence northwardly and always distant 100 feet westerly from and parallel with the westerly line of Bard Avenue to a point distant 100 feet northerly from the northerly line of Forest Avenue, the said distance being measured at right angles to Forest Avenue; thence easterly and always distant 100 feet northerly from and parallel with the northerly line of Forest Avenue to the intersection with a line distant 100 feet westerly from and parallel with the westerly line of Hoyt Avenue, as this street is laid out between Forest Avenue and Prospect Avenue, the said distance being measured at right angles to Hoyt Avenue; thence northwardly along the said line parallel with Hoyt Avenue and along the prolongation of the said line to a point distant 100 feet northerly from the northerly line of Castleton Avenue, the said distance being measured at right angles to Castleton Avenue; thence easterly and always distant 100 feet northerly from and parallel with the northerly line of Castleton Avenue to a point distant 320 feet easterly from the easterly line of Bard Avenue, the said distance being measured at right angles to Bard Avenue; thence northwardly and always distant 320 feet easterly from and parallel with the easterly line of Bard Avenue to the intersection with the centre line of Henderson Avenue; thence easterly along the centre line of Henderson Avenue to the intersection with the prolongation of a line distant 100 feet westerly from and parallel with the westerly line of Kissel Avenue as this street is laid out north of Henderson Avenue, the said distance being measured at right angles to Kissel Avenue; thence northwardly along the said line parallel with Kissel Avenue and along the prolongation of the said line to a point distant 350 feet northerly from the northerly line of Henderson Avenue, the said distance being measured at right angles to Henderson Avenue; thence westwardly at right angles to Kissel Avenue to a point distant 160 feet easterly from and parallel with the easterly line of Bard Avenue and the prolongation thereof to the intersection with the southerly bulkhead line of Kill Van Kull; thence easterly along the said bulkhead line to the point of place of beginning.

(The lines of the streets hereinbefore referred to which have not been incorporated upon the City Map are intended to be those as in use and as commonly recognized.)

**Fourth.**—That, provided there be no objections filed to either of said abstracts, our final report herein will be presented for confirmation to the Supreme Court of the State of New York, Second Department, at a Special Term thereof for the hearing of motions, to be held in the County Court House in the Borough of Brooklyn, in the City of New York, on the 22nd day of June, 1916, at the opening of the Court on that day.

**Fifth.**—In case, however, objections are filed to either of said abstracts of estimate and assessment, the notice of motion to confirm our final report herein will stand adjourned to the date to be hereafter specified, and of which notice will be given to all those who have theretofore appeared in this proceeding, as well as by publication in the City Record, pursuant to Sections 981 and 984 of the Greater New York Charter, as amended by Chapter 658 of the Laws of 1906.

Dated, New York, March 27th, 1916.

JOHN S. DAVENPORT, Chairman; SAMUEL M. RICHARDSON, JAMES BURKE, JR., Commissioners.  
JOEL J. SQUIER, Clerk. m30.a15

In the Matter of the Application of The City of New York, relative to acquiring title wherever the same has not been heretofore acquired for the same purpose in fee to the lands, tenements and hereditaments required for the opening and extending of HANCOCK STREET, from Vernon Avenue north of Sanford Street, and the PUBLIC PLACE bounded by the easterly line of Vernon Avenue, the northwesterly line of Hancock Street and the northeasterly line of Nott Avenue, in the First Ward, Borough of Queens, City of New York.

NOTICE IS HEREBY GIVEN TO ALL PERSONS interested in the above entitled proceeding, and to the owner or owners, occupant or occupants of all houses and lots and improved and unimproved lands affected thereby, and to all others whom it may concern, to wit:

**First.**—That the undersigned, Commissioners of Estimate, have completed their supplemental and amended estimate of damage, and that all persons interested in this proceeding, or in any of the lands, tenements and hereditaments and premises affected thereby, having any objection thereto, do file their said objections in writing, duly verified, with them at their office, in the Municipal Building, Court House Square, in the Borough of Queens, in said City, there to remain until the 24th day of April, 1916, at 3 o'clock P. M.

**Second.**—That the undersigned, Commissioner of Assessment, has completed his supplemental and amended estimate of benefit and that all persons interested in this proceeding, or in any of the lands, tenements and hereditaments and premises affected thereby, having any objection thereto, do file their said objections in writing, duly verified, with him at his office, in the Municipal Building, Court House Square, in the Borough of Queens, in said City, there to remain until the 24th day of April, 1916, at 3 o'clock P. M.

**Third.**—That the Commissioner of Assessment has assessed any or all such lands, tenements and hereditaments and premises as are within the area of assessment fixed and prescribed as the area of assessment for benefit by the Board of Estimate and Apportionment on the 4th day of December, 1908, and that the said area of assessment includes all those lands, tenements and hereditaments and premises situate and being in the Borough of Queens, in The City of New York, which, taken together, are bounded and described as follows, viz.:

Beginning at a point on a line midway between Eleventh street and Twelfth street where it is intersected by a line bisecting the angle formed by the intersection of the prolongations of the southeasterly line of Hancock street and the westerly line of the boulevard as laid out between Twelfth street and Bodine street, and running thence westwardly along the said line midway between Eleventh street and Twelfth street, and the prolongation thereof, to a point distant 200 feet westerly from the westerly line of Vernon avenue; thence northwardly and always parallel with and distant 200 feet from the westerly line of Vernon avenue to the intersection with a line midway between Nott avenue and Thirteenth street; thence easterly along the said line midway between Nott avenue and Thirteenth street to the intersection with a line midway between Hamilton street and Hancock street; thence northeastwardly along the said bisecting line to the intersection with a line midway between Hamilton street and Hancock street as laid out between Freeman avenue and Harsell street; thence northeastwardly along the said bisecting line to the intersection with a line midway between Hamilton street and Hancock street, and along the prolongation thereof to the intersection with the northwesterly line of Vernon avenue; thence northwardly at right angles to Vernon avenue a distance of 100 feet; thence northeastwardly and parallel with Vernon avenue to the intersection with a line at right angles to Vernon avenue, and passing through a point on its northwesterly side where it is intersected by the prolongation of a line midway between Hancock street and the boulevard; thence southeastwardly along the said line at right angles to Vernon avenue to its northwesterly side; thence southwestwardly along the aforesaid bisecting line to the intersection with a line midway between Hancock street and the boulevard, and the prolongation thereof, to the intersection with a line bisecting the angle formed by the intersection of the prolongations of the southeasterly line of Hancock street and the northwesterly line of the boulevard as laid out between Harris avenue and Jane street; thence southwestwardly along the aforesaid bisecting line to the intersection with a line bisecting the angle formed by the intersection of the prolongations of the southeasterly line of Hancock street and the northwesterly line of the boulevard as these streets are laid out between Harsell street and Jane street; thence southwestwardly along the aforesaid bisecting line to the intersection with a line bisecting the angle formed by the intersection of the prolongations of the southeasterly line of Hancock street and the westerly line of the boulevard as laid out between Twelfth street and Bodine street; thence southwestwardly along the said bisecting line to the point of place of beginning.

**Fourth.**—That the abstracts of said supplemental and amended estimate of damage and of said supplemental and amended assessment for benefit together with the damage and benefit maps, and also all the affidavits, estimates, proofs and other documents used by the Commissioners of Estimate and by the Commissioner of Assessment in making the same, have been deposited in the Bureau of Street Openings in the Law Department of The City of New York, in the Municipal Building, Court House Square, in the Borough of Queens, in said City, there to remain until the 24th day of April, 1916.

**Fifth.**—That, provided there be no objections filed to either of said supplemental and amended abstracts, the reports as to awards and as to assessments for benefit herein will be presented for confirmation to the Supreme Court of the State of New York, Second Department, at a Special Term thereof for the hearing of motions, to be held in the County Court House in the Borough of Brooklyn, in the City of New York, on the 15th day of June, 1916, at the opening of the Court on that day.

**Sixth.**—In case, however, objections are filed to the foregoing supplemental and amended abstracts of estimate and assessment or to either of them the motion to confirm the reports as to awards and as to assessments shall stand adjourned to the date to be hereafter specified in the notice provided in such cases to be given in relation to filing the final reports, pursuant to Sections 981 and 984 of the Greater New York Charter, as amended by Chapter 658 of the Laws of 1906.

Dated, New York, March 27th, 1916.

JOHN C. MYERS, LUKE OTTEN, CHAS. A. BRODEK, Commissioners of Estimate. LUKE OTTEN, Commissioner of Assessment.  
WALTER C. SHEPPARD, Clerk. m30.a15

In the Matter of the Application of The City of New York, relative to acquiring title, wherever the same has not been heretofore acquired for the same purpose in fee, to the lands, tenements and hereditaments required for the opening and extending of ROCKAWAY TURNPIKE, from the Conduit to the City line (Hook Creek), in the 4th Ward, Borough of Queens, City of New York.

persons interested in this proceeding, or in any of the lands, tenements and hereditaments and premises affected thereby, having any objection thereto, do file their said objections in writing duly verified, with them at their office, in the Municipal Building, Court House Square, Long Island City, in the Borough of Queens, in the City of New York, on or before the 19th day of April, 1916, and that the said Commissioners will hear parties so objecting, and for that purpose will be in attendance at their said office on the 24th day of April, 1916, at 3 o'clock P. M.

**Second.**—That the undersigned, Commissioner of Assessment, has completed his supplemental and amended estimate of benefit and that all persons interested in this proceeding, or in any of the lands, tenements and hereditaments and premises affected thereby, having any objection thereto, do file their said objections in writing, duly verified, with him at his office, in the Municipal Building, Court House Square, Long Island City, in the Borough of Queens, in the City of New York, on or before the 19th day of April, 1916, and that the said Commissioner will hear parties so objecting, and for that purpose will be in attendance at his said office on the 25th day of April, 1916, at 3 o'clock P. M.

**Third.**—That the Commissioner of Assessment has assessed any or all such lands, tenements and hereditaments and premises as are within the area of assessment fixed and prescribed as the area of assessment for benefit by the Board of Estimate and Apportionment on the 4th day of December, 1908, and that the said area of assessment includes all those lands, tenements and hereditaments and premises situate and being in the Borough of Queens, in The City of New York, which, taken together, are bounded and described as follows, viz.:

Beginning at a point on a line midway between Eleventh street and Twelfth street where it is intersected by a line bisecting the angle formed by the intersection of the prolongations of the southeasterly line of Hancock street and the westerly line of the boulevard as laid out between Twelfth street and Bodine street, and running thence westwardly along the said line midway between Eleventh street and Twelfth street, and the prolongation thereof, to a point distant 200 feet westerly from the westerly line of Vernon avenue; thence northwardly and always parallel with and distant 200 feet from the westerly line of Vernon avenue to the intersection with a line midway between Nott avenue and Thirteenth street; thence easterly along the said line midway between Nott avenue and Thirteenth street to the intersection with a line midway between Hamilton street and Hancock street; thence northeastwardly along the said bisecting line to the intersection with a line midway between Hamilton street and Hancock street as laid out between Freeman avenue and Harsell street; thence northeastwardly along the said bisecting line to the intersection with a line midway between Hamilton street and Hancock street, and along the prolongation thereof to the intersection with the northwesterly line of Vernon avenue; thence northwardly at right angles to Vernon avenue a distance of 100 feet; thence northeastwardly and parallel with Vernon avenue to the intersection with a line at right angles to Vernon avenue, and passing through a point on its northwesterly side where it is intersected by the prolongation of a line midway between Hancock street and the boulevard; thence southeastwardly along the said line at right angles to Vernon avenue to its northwesterly side; thence southwestwardly along the aforesaid bisecting line to the intersection with a line midway between Hancock street and the boulevard, and the prolongation thereof, to the intersection with a line bisecting the angle formed by the intersection of the prolongations of the southeasterly line of Hancock street and the northwesterly line of the boulevard as laid out between Harris avenue and Jane street; thence southwestwardly along the aforesaid bisecting line to the intersection with a line bisecting the angle formed by the intersection of the prolongations of the southeasterly line of Hancock street and the northwesterly line of the boulevard as these streets are laid out between Harsell street and Jane street; thence southwestwardly along the aforesaid bisecting line to the intersection with a line bisecting the angle formed by the intersection of the prolongations of the southeasterly line of Hancock street and the westerly line of the boulevard as laid out between Twelfth street and Bodine street; thence southwestwardly along the said bisecting line to the point of place of beginning.

**Fourth.**—That the abstracts of said supplemental and amended estimate of damage and of said supplemental and amended assessment for benefit together with the damage and benefit maps, and also all the affidavits, estimates, proofs and other documents used by the Commissioners of Estimate and by the Commissioner of Assessment in making the same, have been deposited in the Bureau of Street Openings in the Law Department of The City of New York, in the Municipal Building, Court House Square, in the Borough of Queens, in said City, there to remain until the 24th day of April, 1916.

**Fifth.**—That, provided there be no objections filed to either of said supplemental and amended abstracts, the reports as to awards and as to assessments for benefit herein will be presented for confirmation to the Supreme Court of the State of New York, Second Department, at a Special Term thereof for the hearing of motions, to be held in the County Court House in the Borough of Brooklyn, in the City of New York, on the 15th day of June, 1916, at the opening of the Court on that day.

**Sixth.**—In case, however, objections are filed to the foregoing supplemental and amended abstracts of estimate and assessment or to either of them the motion to confirm the reports as to awards and as to assessments shall stand adjourned to the date to be hereafter specified in the notice provided in such cases to be given in relation to filing the final reports, pursuant to Sections 981 and 984 of the Greater New York Charter, as amended by Chapter 658 of the Laws of 1906.

Dated, New York, March 27th, 1916.

JOHN C. MYERS, LUKE OTTEN, CHAS. A. BRODEK, Commissioners of Estimate. LUKE OTTEN, Commissioner of Assessment.  
WALTER C. SHEPPARD, Clerk. m30.a15

In the Matter of the Application of The City of New York, relative to acquiring title, wherever the same has not been heretofore acquired for the same purpose in fee, to the lands, tenements and hereditaments required for the opening and extending of ROCKAWAY TURNPIKE, from the Conduit to the City line (Hook Creek), in the 4th Ward, Borough of Queens, City of New York.



NOTICE IS HEREBY GIVEN TO ALL PERSONS interested in the above-entitled proceeding, and to the owner or owners, occupant or occupants of all houses and lots and improved and unimproved lands affected thereby, and to all others whom it may concern, to wit:

**First.**—That the undersigned, Commissioners of Estimate, have completed their estimate of damage, and that all persons interested in this proceeding, or in any of the lands, tenements and hereditaments and premises affected thereby, having any objection thereto, do file their said objections in writing, duly verified, with them at their office, in the Municipal Building, Court House Square, Long Island City, in the Borough of Queens, in The City of New York, on or before the 19th day of April, 1916, and that the said Commissioners will hear parties so objecting, and for that purpose will be in attendance at their said office on the 24th day of April, 1916, at 2:00 o'clock P. M.

**Second.**—That the undersigned, Commissioner of Assessment, has completed his estimate of benefit and that all persons interested in this proceeding, or in any of the lands, tenements and hereditaments and premises affected thereby, having any objection thereto, do file their said objections in writing, duly verified, with him at his office, in the Municipal Building, Court House Square, Long Island City, in the Borough of Queens, in The City of New York, on or before the 19th day of April, 1916, and that the said Commissioner will hear parties so objecting, and for that purpose will be in attendance at his said office on the 25th day of April, 1916, at 2:00 o'clock P. M.

**Third.**—That the Commissioner of Assessment has assessed any or all of such lands, tenements and hereditaments and premises as are within the area of assessment fixed and prescribed as the area of assessment for benefit by the Board of Estimate and Apportionment on the 10th day of July, 1913, and that the said area of assessment includes all those lands, tenements and hereditaments and premises situate and being in the Borough of Queens, in The City of New York, which, taken together, are bounded and described as follows, viz.:

Beginning at a point on the City line distant 1,000 feet easterly from the easterly line of Rockaway road, the said distance being measured at right angles to Rockaway road, and running thence generally westwardly along the City line to the intersection with a line distant 1,000 feet westerly from and parallel with the westerly line of Rockaway road as this street adjoins the City line, the said distance being measured at right angles to Rockaway road; thence northwardly along the said line parallel with Rockaway road to the intersection with a line distant 1,000 feet southwesterly from and parallel with the southwesterly line of Rockaway road, as this street is laid out immediately northwesterly from Hook Creek, the said distance being measured at right angles to Rockaway road; thence generally northwesterly and always distant 1,000 feet southwesterly from and parallel with the southwesterly line of Rockaway road and its prolongation northwardly as laid out where it adjoins the Conduit lands, to the intersection with a line at right angles to the prolongation of Rockaway road, and passing through a point on the prolongation of its southwesterly side distant 1,000 feet northwesterly from its intersection with the southerly boundary of the Conduit lands; thence northwardly along the said line at right angles to Rockaway road to a point distant 1,000 feet northeasterly from the prolongation of its northeasterly side; thence generally southeasterly and always distant 1,000 feet northeasterly from and parallel with the northeasterly line of Rockaway road and with its prolongations northwardly as laid out at the Conduit to the point or place of beginning.

**Fourth.**—That the abstracts of said estimate of damage and of said assessment for benefit, together with the damage and benefit maps, and also all the affidavits, estimates, proofs and other documents used by the Commissioners of Estimate and by the Commissioner of Assessment in making the same, have been deposited in the Bureau of Street Openings in the Law Department of The City of New York, in the Municipal Building, Court House Square, in the Borough of Queens, in said City, there to remain until the 24th day of April, 1916.

**Fifth.**—That, provided there be no objections filed to either of said abstracts, the reports as to awards and as to assessments for benefit herein will be presented for confirmation to the Supreme Court of the State of New York, Second Department, at a Special Term thereof, to be held in the County Court House in the Borough of Brooklyn, in The City of New York, on the 22nd day of June, 1916, at the opening of the Court on that day.

**Sixth.**—In case, however, objections are filed to the foregoing abstracts of estimate and assessment or to either of them the motion to confirm the reports as to awards and as to assessments shall stand adjourned to the date to be hereafter specified in the notice provided in such cases to be given in relation to filing the final reports, pursuant to Sections 981 and 984 of the Greater New York Charter, as amended by Chapter 658 of the Laws of 1906.

Dated, New York, March 14th, 1916.  
WILLIAM W. GILLEN, Chairman; GEORGE F. COGSWELL, LOUIS KNIEREM, JR., Commissioners of Estimate; WILLIAM W. GILLEN, Commissioner of Assessment.  
WALTER C. SHEPARD, Clerk. m30,a15

In the Matter of the Application of The City of New York, relative to acquiring title, wherever the same has not been heretofore acquired for the same purpose in fee, to the lands, tenements and hereditaments required for the opening and extending of FIFTY-FIFTH STREET, from 16th Avenue to 19th Avenue, and FIFTY-FOURTH STREET, from Fort Hamilton Avenue to 11th Avenue, from New Utrecht Avenue to 13th Avenue, and from 15th Avenue to 19th Avenue, excluding in each case the right-of-way of the Long Island Railroad, in the 30th Ward, Borough of Brooklyn, The City of New York.

NOTICE IS HEREBY GIVEN TO ALL PERSONS interested in the above-entitled proceeding, and to the owner or owners, occupant or occupants, of all houses and lots and improved and unimproved lands affected thereby, and to all others whom it may concern, to wit:

**First.**—That the undersigned, Commissioners of Estimate, have completed their amended and supplemental estimate of damage, and that all persons interested in this proceeding, or in any of the lands, tenements and hereditaments and premises affected thereby, having any objection thereto, do file their said objections in writing, duly verified, with them at their office, No. 166 Montague Street, in the Borough of Brooklyn, in The City of New York, on or before the 10th day of April, 1916, and that the said Commissioners will hear parties so objecting, and for that purpose will be in attendance at their said office on the 11th day of April, 1916, at 3:30 o'clock P. M.

**Second.**—That the undersigned, Commissioner of Assessment, has completed his amended and supplemental estimate of benefit and that all persons interested in this proceeding, or in any of the lands, tenements and hereditaments and premises affected thereby, having any objection thereto, do file their said objections in writing, duly verified, with him at his office, No. 166 Montague Street, in the Borough of Brooklyn,

in the City of New York, on or before the 10th day of April, 1916, and that the said Commissioner will hear parties so objecting, and for that purpose will be in attendance at his said office on the 12th day of April, 1916, at 3:30 o'clock P. M.

**Third.**—That the Commissioner of Assessments has assessed any or all of such lands, tenements and hereditaments and premises as are within the area of assessment fixed and prescribed as the area of assessment for benefit by the Board of Estimate and Apportionment on the 21st day of March, 1912, and that the said area of assessment includes all those lands, tenements and hereditaments and premises situate and being in the Borough of Brooklyn, in The City of New York, which, taken together, are bounded and described as follows, viz.:

1. Bounded on the northeast by a line midway between 53d street and 54th street; on the southeast by the northwesterly line of 11th avenue; on the southwest by a line midway between 54th Street and 55th street; and on the northwest by the southeasterly line of 10th avenue.

2. Bounded on the northeast by a line midway between 53d street and 54th street; on the southeast by a line distant 100 feet southeasterly from and parallel with the southeasterly line of 13th avenue, the said distance being measured at right angles to 13th avenue; on the southwest by a line midway between 54th street and 55th street; and on the west by the easterly line of New Utrecht avenue.

3. Beginning at a point on the southeasterly line of 13th avenue midway between 53d street and 54th street, and running thence southeasterly along a line always midway between 53d street and 54th street to the intersection with a line distant 100 feet southeasterly from and parallel with the southeasterly line of 19th avenue, the said distance being measured at right angles to 19th avenue; thence southwesterly along the said line parallel with 19th avenue to the intersection with the prolongation of a line midway between 55th street and 56th street, as these streets are laid out between 17th avenue and 18th avenue; thence northwesterly along the said line midway between 55th street and 56th street, and along the prolongation of the said line, to the intersection with a line distant 100 feet northwesterly from and parallel with the northwesterly line of 16th avenue, the said distance being measured at right angles to 16th avenue; thence northwardly along the said line parallel with 16th avenue to the intersection with a line midway between 54th street and 55th street as these streets are laid out between 15th avenue and 16th avenue; thence northwardly along the said line midway between 54th street and 55th street to the intersection with the southeasterly line of 15th avenue; thence northwardly along the southeasterly line of 15th avenue to the point or place of beginning.

**Fourth.**—That the abstracts of said amended and supplemental estimate of damage and of said assessment for benefit, together with the damage and benefit maps, and also all the affidavits, estimates, proofs and other documents used by the Commissioners of Estimate and by the Commissioner of Assessment in making the same, have been deposited in the Bureau of Street Openings in the Law Department of The City of New York, No. 166 Montague Street, in the Borough of Brooklyn, in said City, there to remain until the 15th day of April, 1916.

**Fifth.**—That, provided there be no objections filed to either of said amended and supplemental abstracts, the reports as to awards and as to assessments for benefit herein will be presented for confirmation to the Supreme Court of the State of New York, Second Department, at a Special Term thereof, to be held in the County Court House in the Borough of Brooklyn, in The City of New York, on the 31st day of May, 1916, at the opening of the Court on that day.

**Sixth.**—In case, however, objections are filed to the foregoing abstracts of estimate and assessment, or to either of them, the motion to confirm the reports as to awards and as to assessments shall stand adjourned to the date to be hereafter specified in the notice provided in such cases to be given in relation to filing the final reports, pursuant to Sections 981 and 984 of the Greater New York Charter, as amended by Chapter 658 of the Laws of 1906.

Dated, New York, March 29th, 1916.

ALMUT REED LATSON, ELMER G. SAMMIS, Commissioners of Estimate. ALMUT REED LATSON, Commissioner of Assessment. ANDREW C. TROY, Clerk. m29,a8

In the Matter of the Application of The City of New York, relative to acquiring title, wherever the same has not been heretofore acquired for the same purpose in fee, to the lands, tenements and hereditaments required for the opening and extending of TROY AVENUE, from Crown Street to Holy Cross Cemetery; EAST 45TH STREET, from Rutland Road to Holy Cross Cemetery; EAST 46TH STREET, from Rutland Road to Holy Cross Cemetery, and SCHENECTADY AVENUE, from the old City line to the southerly line of Canarsie Lane, and from a line distant 321.58 feet south of Avenue F to the unnamed street located northwardly from and adjoining the right-of-way of the Long Island Railroad, in the 24th and 29th Wards, Borough of Brooklyn, The City of New York.

NOTICE IS HEREBY GIVEN TO ALL PERSONS interested in the above-entitled proceeding, and to the owner or owners, occupant or occupants, of all houses and lots and improved and unimproved lands affected thereby, and to all others whom it may concern, to wit:

**First.**—That the undersigned, Commissioners of Estimate, have completed their estimate of damage, and that all persons interested in this proceeding, or in any of the lands, tenements and hereditaments and premises affected thereby, having any objection thereto, do file their said objections in writing, duly verified, with them at their office, No. 166 Montague Street, in the Borough of Brooklyn, in The City of New York, on or before the 14th day of April, 1916, and that the said Commissioners will hear parties so objecting, and for that purpose will be in attendance at their said office on the 17th day of April, 1916, at 3:30 o'clock P. M.

**Second.**—That the undersigned, Commissioner of Assessment, has completed his estimate of benefit and that all persons interested in this proceeding, or in any of the lands, tenements and hereditaments and premises affected thereby, having any objection thereto, do file their said objections in writing, duly verified, with him at his office, No. 166 Montague Street, in the Borough of Brooklyn, in The City of New York, on or before the 14th day of April, 1916, and that the said Commissioner will hear parties so objecting, and for that purpose will be in attendance at his said office on the 18th day of April, 1916, at 3:30 o'clock P. M.

**Third.**—That the Commissioner of Assessments has assessed any or all of such lands, tenements and hereditaments and premises as are within the area of assessment fixed and prescribed as the area of assessment for benefit by the Board of Estimate and Apportionment on the 9th day of January, 1913, and that the said area of assessment includes all those lands, tenements and hereditaments and premises situate and being in the Borough of Brooklyn, in The City of New York, which, taken together, are bounded and described as follows, viz.:

1. Beginning at a point on a line midway between Troy Avenue and Albany Avenue distant 100 feet northwardly from the northerly line of Crown Street and running thence eastwardly

and parallel with Crown Street to a point midway between Schenectady Avenue and Utica Avenue; thence southwardly and always midway between Schenectady Avenue and Utica Avenue to the intersection with the southerly line of Canarsie Lane, as this street is in use and commonly recognized; thence westwardly along the southerly line of Canarsie Lane to the intersection with a line midway between Troy Avenue and Schenectady Avenue; thence northwardly along the said line midway between Troy Avenue and Schenectady Avenue and along the prolongation of the said line to a point distant 100 feet southerly from the northerly property line of Holy Cross Cemetery, the said distance being measured at right angles to the said property line; thence westwardly along a line parallel with the northerly property line of Holy Cross Cemetery to the intersection with the prolongation of a line midway between Albany Avenue and Troy Avenue as these streets are laid out south of Vernon Avenue; thence northwardly along a line always midway between Albany Avenue and Troy Avenue and the prolongations thereof to the point or place of beginning.

2. Bounded on the north by a line distant 321.58 feet southerly from and parallel with the southerly line of Avenue F, the said distance being measured at right angles to Avenue F; on the east by a line midway between Schenectady Avenue and Utica Avenue and by the prolongation of the said line; on the south by the centre line of the right of way of the Long Island Railroad, and on the west by a line midway between Troy Avenue and Schenectady Avenue and by the prolongation of the said line.

**Fourth.**—That the abstracts of said estimate of damage and of said assessment for benefit, together with the damage and benefit maps, and also all the affidavits, estimates, proofs and other documents used by the Commissioners of Estimate and by the Commissioner of Assessment in making the same, have been deposited in the Bureau of Street Openings in the Law Department of The City of New York, No. 166 Montague Street, in the Borough of Brooklyn, in said City, there to remain until the 22nd day of April, 1916.

**Fifth.**—That, provided there be no objections filed to either of said abstracts, the reports as to awards and as to assessments for benefit herein will be presented for confirmation to the Supreme Court of the State of New York, Second Department, at a Special Term thereof, to be held in the County Court House in the Borough of Brooklyn, in The City of New York, on the 24th day of May, 1916, at the opening of the Court on that day.

**Sixth.**—In case, however, objections are filed to the foregoing abstracts of estimate and assessment, or to either of them the motion to confirm the reports as to awards and as to assessments shall stand adjourned to the date to be hereafter specified in the notice provided in such cases to be given in relation to filing the final reports, pursuant to Sections 981 and 984 of the Greater New York Charter, as amended by Chapter 658 of the Laws of 1906.

Dated, New York, March 24th, 1916.  
WILLIAM MCKINNEY, FRANCIS STOCKTON MCDIVITT, WM. H. TAYLOR, Commissioners of Estimate. WILLIAM MCKINNEY, Commissioner of Assessment. ANDREW C. TROY, Clerk. m24,a10

#### Application for Appointment of Commissioners.

In the Matter of the Application of The City of New York relative to acquiring title, wherever the same has not been heretofore acquired for the same purpose in fee, to the lands, tenements and hereditaments required for the opening and extending of SCHROEDER PLACE, from Queens Boulevard to Woodside Avenue, in the Second Ward, Borough of Queens, City of New York.

NOTICE IS HEREBY GIVEN THAT AN application will be made to the Supreme Court of the State of New York, Second Judicial Dis-

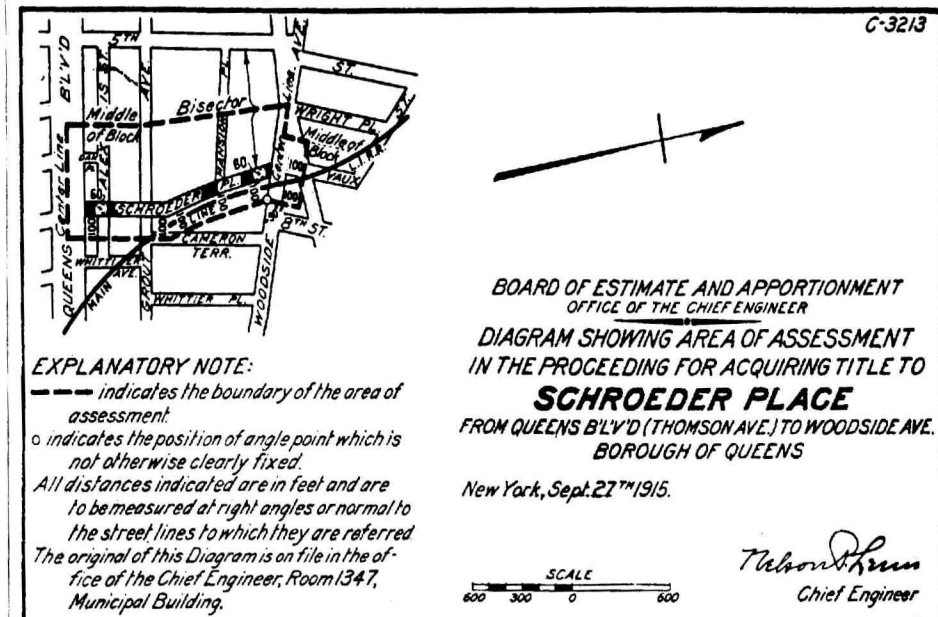
trict, at a Special Term of said Court, to be held at Trial Term, Part I, in the County Court-house, in the County of Queens, in the Borough of Queens, in The City of New York, on the 4th day of April, 1916, at the opening of the Court on that day, or as soon thereafter as counsel can be heard thereon, for the appointment of Commissioners of Estimate and a Commissioner of Assessment in the above-entitled matter.

The nature and extent of the improvement hereby intended is the acquisition of title by The City of New York, in fee, for the use of the public, to all the lands and premises, with the buildings thereon and the appurtenances thereunto belonging, required for the opening and extending of Schroeder Place, from Queens Boulevard to Woodside Avenue, in the Second Ward, Borough of Queens, City of New York. The real property title to which is proposed to be acquired is more particularly bounded and described as follows, to wit:

Beginning at a point formed by the intersection of the westerly line of Schroeder Place with the northerly line of Queens Boulevard. Running thence northwardly for 481.78 feet along the westerly line of Schroeder Place. Thence northwardly, deflecting to the left on the arc of a circle, the tangent to which deflects to the left 24° 44' 35" from the last-mentioned course, which arc is concave to the east, and the radius of which is 1,935.00 feet, for 349.11 feet along the westerly line of Schroeder Place to the southerly line of Mansion Place. Thence northwardly, deflecting to the right from the tangent to the last-mentioned course 0° 17' 03" for 53.45 feet along the westerly line of Schroeder Place. Thence northwardly, deflecting to the right 0° 01' 56" for 326.74 feet along the westerly line of Schroeder Place to the southerly line of the old Woodside Avenue. Thence easterly, deflecting to the right 111° 46' 44" for 13.97 feet along the southerly line of old Woodside Avenue. Thence easterly, deflecting to the right 4° 34' 13" for 52.48 feet along the southerly line of old Woodside Avenue to the easterly line of Schroeder Place. Thence southerly, deflecting to the right 63° 39' 03" for 341.04 feet along the easterly line of Schroeder Place. Thence southerly, deflecting to the left on the arc of a circle tangent to the last-mentioned course, the radius of which is 1,875.00 feet for 361.70 feet, along the easterly line of Schroeder Place. Thence southerly, deflecting to the right from the tangent to the last-mentioned course 25° 08' 32" for 493.17 feet along the easterly line of Schroeder Place to the northerly line of Queens Boulevard. Thence westerly for 60.03 feet along the northerly line of Queens Boulevard to the westerly line of Schroeder Place, the point or place of beginning.

Schroeder Place, extending from Queens Boulevard to Woodside Avenue, in the Second Ward, Borough of Queens, City of New York, is laid down upon Section 10 of Final Maps of the Borough of Queens, approved by the Board of Estimate and Apportionment November 2, 1911, by the Mayor November 18, 1911, copies of which were filed at the office of the President of the Borough of Queens February 28, 1912, at the office of the County Clerk of Queens County at Jamaica February 26, 1912, and at the office of the Corporation Counsel of The City of New York February 27, 1912, and upon Section 11 of Final Maps of the Borough of Queens, approved by the Board of Estimate and Apportionment October 17, 1912, by the Mayor October 24, 1912, copies of which were filed at the office of the President of the Borough of Queens April 23, 1913, at the office of the County Clerk of Queens County at Jamaica April 22, 1913, and at the office of the Corporation Counsel of The City of New York April 19, 1913.

The Board of Estimate and Apportionment by a resolution adopted on the 3d day of December, 1915, determined that the whole cost and expense of this proceeding shall be assessed upon the property deemed to be benefited thereby, and that the area of assessment for benefit in this proceeding be fixed and determined to be as shown on the following diagram:



Dated, New York, March 23rd, 1916.  
LAMAR HARDY, Corporation Counsel, Municipal Building, Borough of Manhattan, City of New York. m23,a3

In the Matter of the Application of The City of New York relative to acquiring title, wherever the same has not been heretofore acquired for the same purpose in fee, to the lands, tenements and hereditaments required for the opening and extending of CLERMONT AVENUE, from Maurice Avenue to Fresh Pond Road; COX PLACE, from Flushing Avenue to Broad Street; MARABEL AVENUE, from Maurice Avenue to Maspeth Avenue, together with the PUBLIC PARK bounded by Clermont Avenue, Hebbard Avenue and Fresh Pond Road, in the Second Ward, Borough of Queens, City of New York.

NOTICE IS HEREBY GIVEN THAT AN application will be made to the Supreme Court of the State of New York, Second Judicial District, at a Special Term of said Court, to be held at Trial Term, Part I, in the County Court-house, in the County of Queens, in the Borough of Queens, in The City of New York, on the 4th day of April, 1916, at the opening of the Court on that day, or as soon thereafter as counsel can be heard thereon, for the appointment of Commissioners of Estimate and a Commissioner of Assessment in the above-entitled matter.

The nature and extent of the improvement hereby intended is the acquisition of title by The City of New York, in fee, for the use of the public, to all the lands and premises, with the buildings thereon and the appurtenances thereunto belonging, required for the opening and extending of Clermont Avenue, from Maurice Avenue to Fresh Pond Road; Cox Place, from Flushing Avenue to Broad Street; Marabel Avenue, from Maurice Avenue to Maspeth Avenue, together with the Public Park bounded by Clermont Avenue, Hebbard Avenue and Fresh Pond Road, in the Second Ward, Borough of Queens, City of New York. The real property title to which is proposed to be acquired is more particularly bounded and described as follows, to wit:

Beginning at a point formed by the intersec-

tion of the southerly line of Grand Street with the easterly line of Cox Place. Running thence southerly for 10.00 feet along the easterly line of Cox Place to the northerly line of Cox Place. Thence easterly, deflecting to the right 90° 00' 00" for 144.54 feet along the northerly line of Cox Place. Thence easterly, deflecting to the left 0° 36' 10" for 214.30 feet along the northerly line of Cox Place. Thence easterly, deflecting to the right 0° 25' 07" for 441.34 feet along the northerly line of Cox Place and prolongation thereof to the northwesterly line of old Flushing Avenue. Thence southwesterly, deflecting to the right 143° 41' 27" for 84.44 feet along the northwesterly line of old Flushing Avenue to the prolongation of the southerly line of Cox Place. Thence westerly, deflecting to the right 36° 18' 33" for 373.11 feet along the southerly line of Cox Place. Thence westerly, deflecting to the left 0° 25' 07" for 214.38 feet along the southerly line of Cox Place. Thence westerly, deflecting to the right 0° 36' 10" for 302.48 feet along the southerly line of Cox Place to the southerly line of Grand Street. Thence easterly, deflecting to the right 162° 38' 54" for 57.09 feet along the southerly line of Grand Street. Thence easterly for 111.79 feet along the southerly line of Grand Street to the easterly line of Cox Place, the point or place of beginning.

**MARABEL AVENUE.**  
Beginning at a point formed by the intersection of the northerly line of Maspeth Avenue with the easterly line of Marabel Avenue. Running thence westerly for 50.00 feet along the northerly line of Maspeth Avenue to the westerly line of Marabel Avenue. Thence northwardly, deflecting to the right 89° 59' 19" for 1,831.17 feet along the westerly line of Marabel Avenue to the southeasterly line of Maurice Avenue. Thence northwardly, deflecting to the right 39° 30' 53" for 78.58 feet along the southeasterly line of Maurice Avenue to the easterly line of Marabel Avenue. Thence southerly for 1,891.80 feet along the easterly line of Marabel Avenue to the northerly line of Maspeth Avenue, the point or place of beginning.



## CLERMONT AVENUE.

## Parcel "A."

Beginning at a point formed by the intersection of the northerly line of Grand Street with the easterly line of Clermont Avenue. Running thence westerly for 65.25 feet along the northerly line of Grand Street to the westerly line of Clermont Avenue. Thence northerly, deflecting to the right 108° 13' 26" for 375.05 feet along the westerly line of Clermont Avenue to the southerly line of Maspeth Avenue. Thence northerly, deflecting to the right 35° 23' 33" for 65.27 feet along the westerly line of Clermont Avenue to the northerly line of Maspeth Avenue. Thence northerly, deflecting to the left 23° 13' 42" for 1,685.12 feet along the westerly line of Clermont Avenue to the southerly line of Borden Avenue. Thence northerly, deflecting to the left 22° 35' 42" for 100.45 feet along the westerly line of Clermont Avenue to the northerly line of Borden Avenue. Thence northerly, deflecting to the right 19° 07' 37" for 771.42 feet along the westerly line of Clermont Avenue to the southeasterly line of Maurice Avenue. Thence northeasterly, deflecting to the right 30° 24' 51" for 118.52 feet along the southeasterly line of Maurice Avenue to the easterly line of Clermont Avenue. Thence southerly, deflecting to the right 149° 35' 09" for 893.22 feet along the easterly line of Clermont Avenue to the northerly line of Borden Avenue. Thence southerly, deflecting to the left 13° 33' 36" for 93.97 feet along the easterly line of Clermont Avenue to the southerly line of Borden Avenue. Thence southerly, deflecting to the right 17° 01' 41" for 1,672.11 feet along the easterly line of Clermont Avenue to the northerly line of Maspeth Avenue. Thence southerly, deflecting to the right 15° 09' 49" for 62.15 feet along the easterly line of Clermont Avenue to the southerly line of Maspeth Avenue. Thence southerly, deflecting to the left 27° 22' 11" for 137.46 feet along the easterly line of Clermont Avenue. Thence southerly, deflecting to the right 204.65 feet along the easterly line of Clermont Avenue to the northerly line of Grand Street, the point or place of beginning.

## Parcel "B."

Beginning at a point formed by the intersection of the southerly line of Grand Street with the westerly line of Clermont Avenue. Running thence easterly for 62.80 feet along the southerly line of Grand Street to the easterly line of Clermont Avenue. Thence southerly, deflecting to the right 107° 10' 37" for 106.18 feet along the easterly line of Clermont Avenue. Thence southerly, deflecting to the left 16° 09' 13" for 137.01 feet along the easterly line of Clermont Avenue to the northerly line of old Flushing Avenue. Thence westerly, deflecting to the right 75° 05' 28" for 62.11 feet along the northerly line of old Flushing Avenue to the westerly line of Clermont Avenue. Thence northerly, deflecting to the right 104° 52' 39" for 161.17 feet along the westerly line of Clermont Avenue. Thence northerly for 96.48 feet along the westerly line of Clermont Avenue to the southerly line of Grand Street, the point or place of beginning.

## Parcel "C."

Beginning at a point formed by the intersection of the southerly line of Flushing Avenue with the easterly line of Clermont Avenue. Running thence southerly for 402.83 feet along the easterly line of Clermont Avenue. Thence southerly, deflecting to the right 15° 04' 06" for

173.59 feet along the easterly line of Clermont Avenue. Thence southerly, deflecting to the left 2° 04' 49" for 125.06 feet along the easterly line of Clermont Avenue. Thence southerly, deflecting to the left 31° 27' 25" for 293.52 feet along the easterly line of Clermont Avenue to the southerly line of Hebbard Avenue. Thence easterly, deflecting to the left 57° 57' 32" for 9.40 feet along the southerly line of Hebbard Avenue to the westerly line of Fresh Pond Road. Thence southerly, deflecting to the right 88° 52' 12" for 112.84 feet along the westerly line of Fresh Pond Road to the westerly line of Clermont Avenue. Thence northerly, deflecting to the right 149° 05' 20" for 241.06 feet along the westerly line of Clermont Avenue. Thence northerly, deflecting to the left 2° 58' 41" for 155.37 feet along the westerly line of Clermont Avenue. Thence northerly, deflecting to the right 34° 26' 06" for 303.39 feet along the westerly line of Clermont Avenue. Thence northerly, deflecting to the left 11° 57' 52" for 400.38 feet along the westerly line of Clermont Avenue to the southerly line of Flushing Avenue. Thence easterly for 55.05 feet along the southerly line of Flushing Avenue to the easterly line of Clermont Avenue, the point or place of beginning.

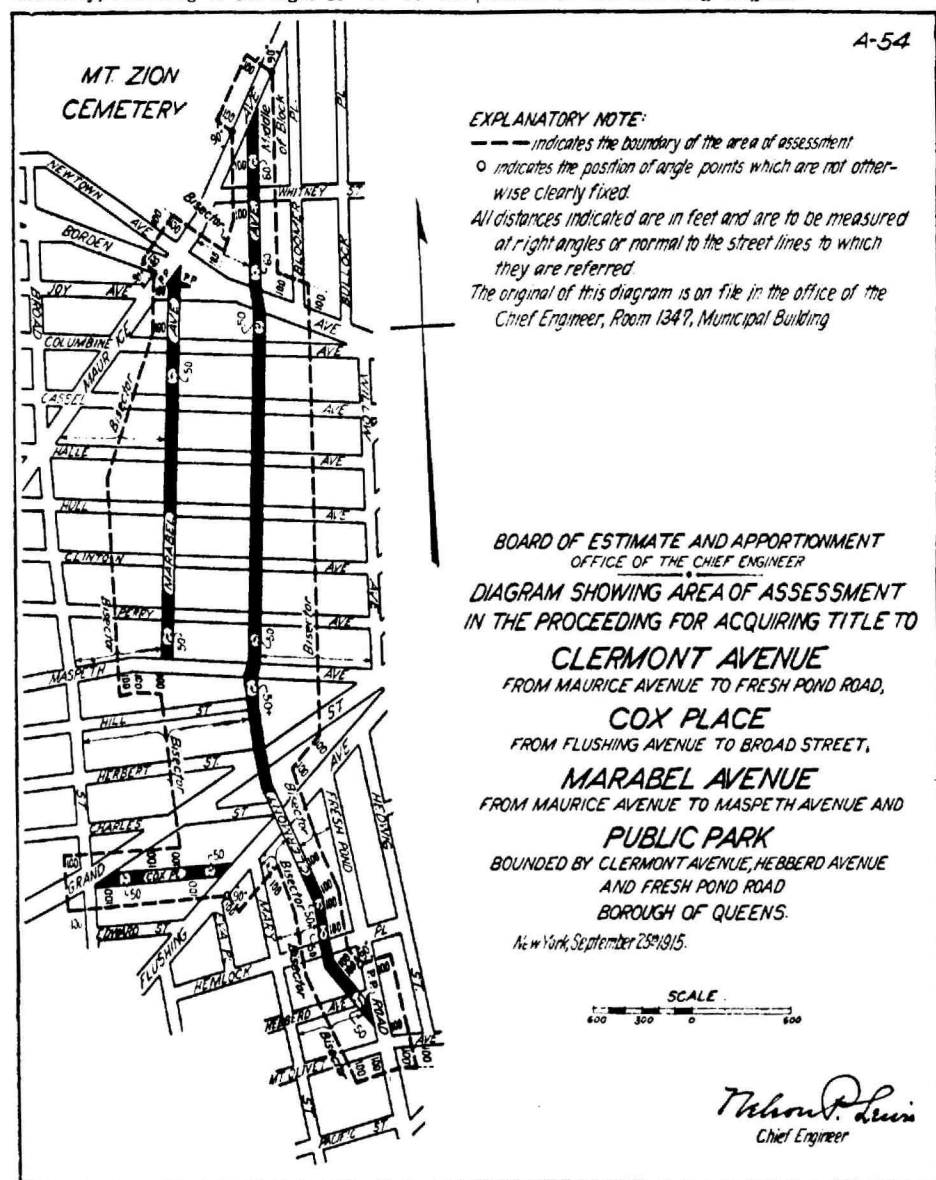
Cox Place, extending from Flushing Avenue to Broad Street; Marabel Avenue, extending from Maurice Avenue, extending from Maurice Avenue to Fresh Pond Road, in the Second Ward, Borough of Queens, City of New York, is laid down upon the following sections of Final Maps of the Borough of Queens:

Section No. 12. Adopted by Board of Estimate and Apportionment May 21, 1909. Approved by the Mayor June 4, 1909. Filed at County Clerk's Office, Queens, Aug. 10, 1909. Filed at Corporation Counsel's Office Aug. 9, 1909. Filed at Borough President's Office, Queens, Aug. 13, 1909.

Section No. 16. Adopted by Board of Estimate and Apportionment Feb. 8, 1912. Approved by the Mayor Feb. 26, 1912. Filed at County Clerk's Office, Queens, Sept. 30, 1912. Filed at Corporation Counsel's Office, Queens, Sept. 30, 1912. Filed at Borough President's Office, Queens, Oct. 7, 1912.

Section No. 17. Adopted by Board of Estimate and Apportionment June 26, 1908. Approved by the Mayor Aug. 5, 1908. Filed at County Clerk's Office, Queens, Aug. 14, 1908. Filed at Corporation Counsel's Office Aug. 19, 1908. Filed at Borough President's Office, Queens, Sept. 11, 1908. —and upon Map of the Territory bounded by Broad Street, Maspeth Avenue, Grand Street, Flushing Avenue, Fresh Pond Road, Mount Olivet Avenue, Mary Street, Flushing Avenue and Edward Street, adopted by the Board of Estimate and Apportionment March 27, 1914; approved by the Mayor April 10, 1914, and filed at the office of the County Clerk of Queens County July 23, 1914, and at the office of the President of the Borough of Queens July 27, 1914.

The Board of Estimate and Apportionment by a resolution adopted on the 3d day of December, 1915, determined that the whole cost and expense of this proceeding shall be assessed upon the property deemed to be benefited thereby, and that the area of assessment for benefit in this proceeding be fixed and determined to be as shown on the following diagram:



Dated, New York, March 23d, 1916.  
LAMAR HARDY, Corporation Counsel,  
Municipal Building, Borough of Manhattan, City  
of New York. m23,a3

In the Matter of the Application of The City of New York relative to acquiring title, wherever the same has not been heretofore acquired for the same purpose in fee, to the lands, tenements and hereditaments required for the opening and extending of LAKE STREET, from Junction Avenue to Alburts Avenue, and BANTA STREET, from Van Dine Street to Junction Avenue, in the Second Ward, Borough of Queens, City of New York.

NOTICE IS HEREBY GIVEN THAT AN application will be made to the Supreme Court of the State of New York, Second Judicial District, at a Special Term of said Court, to be held at Trial Term, Part I, in the County Court-house, in the County of Queens, in the Borough of Queens, in the City of New York, on the 4th day of April, 1916, at the opening of the Court on that day, or as soon thereafter as counsel can be heard thereon, for the appointment of Commissioners of Estimate and a Commissioner of Assessment in the above-entitled matter.

The nature and extent of the improvement hereby intended is the acquisition of title by The City of New York, in fee, for the use of the public, to all the lands and premises, with the buildings thereon and the appurtenances thereto belonging, required for the opening and extending of Lake Street, from Junction Avenue to Alburts Avenue, and Banta Street, from Van Dine Street to Junction Avenue, in the Second

Ward, Borough of Queens, City of New York. The real property title to which is proposed to be acquired is more particularly bounded and described as follows, to wit:

## BANTA STREET.

Beginning at a point formed by the intersection of the easterly line of Van Dine Street with the northerly line of Banta Street. Running thence easterly for 368.44 feet along the northerly line of Banta Street to the westerly line of Voorhees Place. Thence easterly, deflecting to the left 0° 59' 22" for 60.99 feet to the easterly line of Voorhees Place. Thence easterly, deflecting to the left 13° 26' 05" for 496.75 feet along the northerly line of Banta Street to the westerly line of old Junction Avenue. Thence southerly, deflecting to the right 105° 51' 29" for 62.37 feet along the westerly line of old Junction Avenue to the southerly line of Banta Street. Thence westerly, deflecting to the right 74° 08' 31" for 482.96 feet along the southerly line of Banta Street to the easterly line of Voorhees Place. Thence westerly, deflecting to the right 12° 24' 47" for 60.80 feet to the westerly line of Voorhees Place. Thence westerly, deflecting to the right 2° 00' 40" for 380.45 feet along the southerly line of Banta Street to the easterly line of Van Dine Street. Thence northerly for 60.00 feet to the northerly line of Banta Street, the point or place of beginning.

## LAKE STREET.

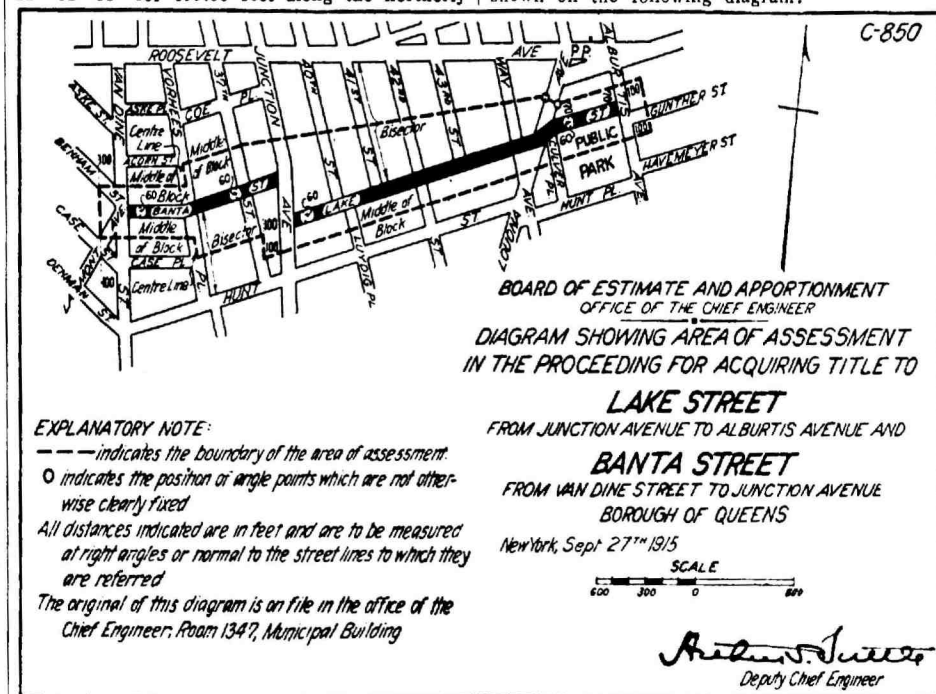
Beginning at a point formed by the intersection of the westerly line of Alburts Avenue and the southerly line of Lake Street. Running thence westerly for 400.00 feet along the south-

erly line of Lake Street to the easterly line of Culver Place. Thence southwesterly, deflecting to the left 21° 20' 50" for 64.42 feet to the westerly line of Culver Place. Thence southwesterly, deflecting to the left 1° 27' 09" for 151.87 feet to the prolongation of the easterly line of Way Avenue. Thence northerly, deflecting to the right 112° 47' 59" for 23.92 feet along the prolongation of the easterly line of Way Avenue to the prolongation of the southerly line of Lake Street. Thence westerly, deflecting to the left 90° 02' 48" for 1,462.19 feet along the southerly line of Lake Street to the easterly line of old Junction Avenue. Thence northerly, deflecting to the right 101° 20' 29" for 16.25 feet along the easterly line of old Junction Avenue. Thence northerly, deflecting to the right 1° 57' 45" for 45.28 feet along the easterly line of old Junction Avenue to the prolongation of the northerly line of Lake Street. Thence easterly, deflecting to the right 76° 41' 45" for 1,509.08 feet along the northerly line of Lake Street to the westerly line of Louona Avenue. Thence northeasterly, deflecting to the left 22° 29' 30" for 152.17 feet to the easterly line of Louona Avenue. Thence easterly, deflecting to the right 22° 32' 18" for 399.00 feet along the northerly

line of Lake Street to the westerly line of Alburts Avenue. Thence southerly for 60.00 feet along the westerly line of Alburts Avenue to the southerly line of Lake Street, the point or place of beginning.

Lake Street, extending from Junction Avenue to Alburts Avenue, and Banta (Canton) Street, extending from Van Dine Street to Junction Avenue, in the Second Ward, Borough of Queens, City of New York, is laid down upon Section 25 of Final Maps of the Borough of Queens, approved by the Board of Estimate and Apportionment June 17, 1910, by the Mayor June 24, 1910, and filed at the office of the President of the Borough of Queens October 29, 1910, at the office of the County Clerk of Queens County in Jamaica October 29, 1910, and the office of the Corporation Counsel of The City of New York October 24, 1910.

The Board of Estimate and Apportionment by a resolution adopted on the 3d day of December, 1915, determined that the whole cost and expense of this proceeding shall be assessed upon the property deemed to be benefited thereby, and that the area of assessment for benefit in this proceeding be fixed and determined to be as shown on the following diagram:



Dated, New York, March 23rd, 1916.  
LAMAR HARDY, Corporation Counsel,  
Municipal Building, Borough of Manhattan, City  
of New York. m23,a3

## Filing Final Reports.

In the Matter of the Application of The City of New York, relative to acquiring title, wherever the same has not been heretofore acquired for the same purpose in fee, to the lands and premises required for the opening and extending of BRAGAW STREET (although not yet named by proper authority), from Skillman Avenue to Borden Avenue, in the First Ward, Borough of Queens, City of New York. NOTICE IS HEREBY GIVEN THAT THE final supplemental and amended reports of the Commissioners of Estimate and of the Commissioner of Assessment in the above-entitled matter will be presented for confirmation to the Supreme Court of the State of New York, Second Department, at a Trial Term thereof, Part I, to be held in the Queens County Court House, Long Island City, in the Borough of Queens, in the City of New York, on the 6th day of April, 1916, at 10.30 o'clock in the forenoon of that day; and that the said final supplemental and amended reports have been deposited in the Office of the Clerk of the County of Queens, there to remain for and during the space of five days, as required by law.

Dated, New York, March 30th, 1916.  
DENNIS J. HARTE, C. A. WADLEY, C. AUGUSTUS POST, Commissioners of Estimate.  
C. A. WADLEY, Commissioner of Assessment.  
WALTER C. SHEPPARD, Clerk. m30,a4

## Application for Court to Condemn Property.

In the Matter of the Application of The City of New York relative to acquiring title, wherever the same has not been heretofore acquired for the same purpose in fee, to the lands, tenements and hereditaments required for the extension of LINCOLN TERRACE PARK, as laid out upon the map or plan of The City of New York under a resolution adopted by the Board of Estimate and Apportionment on February 11, 1916, and to the unacquired portion of PRESIDENT STREET, from Buffalo Avenue to Rochester Avenue, in the Twenty-fourth and Twenty-ninth Wards, Borough of Brooklyn, City of New York.

NOTICE IS HEREBY GIVEN THAT AN application will be made to the Supreme Court of the State of New York, Second Judicial District, at a Special Term, Part I, held for the hearing of motions, held in and for the County of Kings, in the County Court-house, in the Borough of Brooklyn, City of New York, on the 5th day of April, 1916, at the opening of the Court on that day, or as soon thereafter as counsel can be heard thereon, to have the compensation which should justly be made to the respective owners of the real property proposed to be acquired for such improvement, ascertained and determined by the Supreme Court without a jury and to have the cost of such improvement assessed by the said Court, as hereinafter set forth, in accordance with the resolution of the Board of Estimate and Apportionment.

The nature and extent of the improvement hereby intended is the acquisition of title in fee by The City of New York, for the use of the public, to all the lands and premises, together with the buildings thereon and the appurtenances thereto belonging, required for the extension of Lincoln Terrace Park, as laid out upon the map or plan of The City of New York under a resolution adopted by the Board of Estimate and Apportionment on February 11, 1916, and to the unacquired portion of President Street, from Buffalo Avenue to Rochester Avenue, in the Twenty-fourth and Twenty-ninth Wards, Borough of Brooklyn, City of New York. The real property title to which is proposed to be acquired is more particularly bounded and described as follows, to wit:

## EXTENSION OF LINCOLN TERRACE PARK.

Beginning at the intersection of the west line of Buffalo Avenue with the north line of Carroll Street, as the same are laid out on the map of the City. Thence westerly along the north line of Carroll Street 670.0 feet to the east line of Rochester Avenue. Thence northerly along the east line of Rochester Avenue 240.58 feet to the south line of President Street. Thence easterly along the south line of President Street 670.0 feet to the west line of Buffalo Avenue. Thence southerly along the west line of Buffalo Avenue 240.58 feet to the point of beginning.

## Parcel "B."

Beginning at the intersection of the east line of Buffalo Avenue with the north line of East New York Avenue, as the same are laid out on the map of the City. Thence northerly along the east line of Buffalo Avenue 706.49 feet. Thence

easterly deflecting 90° to the right 69.80 feet. Thence southeasterly deflecting 51° 16' 42" to the right 48.27 feet. Thence southerly deflecting 38° 43' 18" to the right 80.42 feet. Thence easterly deflecting 90° to the left 49.37 feet. Thence southerly deflecting 63° 47' 13" to the right 96.59 feet. Thence southerly deflecting 4° 12' 47" to the right 84.30 feet. Thence westerly deflecting 90° to the right 1.63 feet. Thence southerly deflecting 90° to the left 232.18 feet to the north line of East New York Avenue. Thence westerly 372.40 feet to the point of beginning.

PRESIDENT STREET.  
Beginning at the intersection of the west line of Buffalo Avenue with the south line of President Street, as the same are laid out on the map of the City. Thence northerly along the west line of Buffalo Avenue 61.88 feet. Thence westerly deflecting 109° 46' 57" to the left 74.15 feet. Thence westerly deflecting 14° 48' 50" to the right 79.66 feet. Thence westerly deflecting 9° 11' 59" to the left 122.08 feet. Thence easterly 267.50 feet to the point of beginning.

The land to be acquired in this proceeding is shown on "Map showing the closing and discontinuing of that part of Lincoln Terrace Park, bounded by Eastern Parkway, Ralph Avenue, East New York Avenue, and the westerly line of the land required for purpose of the Public Service Commission for the Eastern Parkway Subway, of President Street, from Buffalo Avenue to East New York Avenue, of East 98th Street, from President Street to East New York Avenue, and of Rockaway Parkway, from Buffalo Avenue to East New York Avenue, and showing the locating and laying out of Portal Street, from Eastern Parkway to East New York Avenue, of Union Street, from Portal Street to Ralph Avenue, and establishing grades therefor, and of additions to Lincoln Terrace Park, bounded by Buffalo Avenue, the northerly line of President Street, the westerly line of the land required for purpose of the Public Service Commission for the Eastern Parkway Subway and East New York Avenue and bounded by President Street, Buffalo Avenue, Carroll Street and Rochester Avenue. Dated New York, January 13, 1916, approved by the Board of Estimate and Apportionment February 11, 1916," which map was filed as follows: In the office of the President of the Borough of Brooklyn on the 18th day of March, 1916, in the office of the Register of the County of Kings on the 18th day of March, 1916, and in the office of the Corporation Counsel of The City of New York on the 18th day of March, 1916.

The Board of Estimate and Apportionment by a resolution adopted on the 3d day of March, 1916, duly determined that 50 per cent of the entire cost and expense of the proceedings, less any portion of the awards for damage to buildings which the Court may place upon The City of New York be borne and paid by the Borough of Brooklyn, in accordance with the provisions of Chapter 679 of the Laws of 1911 (Section 247 of the Charter); said entire cost and expense to include all costs and expenses of said proceedings incurred by reason of the provisions of Title 4, Chapter 17, of the Greater New York Charter, as amended, including the expense of the Bureau of Street Openings, the cost and expense incurred by the President of the Borough of Brooklyn in the preparation of rule, damage and benefit maps for use in the proceedings; and all other expenses and disbursements authorized by Section 977 of said title as amended.

That the remainder of the entire cost and expense of the proceedings be assessed upon the property benefited, comprising the following area:

Beginning at a point on a line midway between Sterling Place and St. John's Place, distant 100 feet westerly from the westerly line of Kingston Avenue, the said distance being measured at right angles to Kingston Avenue, and running thence eastwardly along the said line midway between Sterling Place and St. John's Place to the intersection with a line midway between Kingston Avenue and Albany Avenue; thence northwardly along the said line midway between Kingston Avenue and Albany Avenue to the intersection with a line midway between Park Place and Prospect Place; thence eastwardly along the said line midway between Park Place and Prospect Place to the intersection with a line midway between Albany Avenue and Troy Avenue; thence northwardly along the said line midway between Albany Avenue and Troy Avenue to the intersection with a line midway between St. Mark's Avenue and Bergen Street; thence eastwardly along the said line midway between St. Mark's Avenue and Bergen Street to the intersection with a line midway between Troy Avenue and Schenectady Avenue; thence northwardly along the said line midway between Troy Avenue and Schenectady Avenue to the intersection with a line midway between Pacific Street



and Atlantic Avenue; thence eastwardly along the said line midway between Pacific Street and Atlantic Avenue to the intersection with a line midway between Schenectady Avenue and Utica Avenue; thence northwardly along the said line midway between Schenectady Avenue and Utica Avenue to the intersection with a line midway between Atlantic Avenue and Herkimer Street; thence eastwardly along the said line midway between Atlantic Avenue and Herkimer Street to the intersection with a line midway between Ralph Avenue and Howard Avenue; thence southwardly along the said line midway between Ralph Avenue and Howard Avenue to the intersection with a line midway between Atlantic Avenue and Pacific Street; thence eastwardly along the said line midway between Atlantic Avenue and Pacific Street to the intersection with a line midway between Howard Avenue and Saratoga Avenue; thence southwardly along the said line midway between Howard Avenue and Saratoga Avenue to the intersection with a line midway between Dean Street and Bergen Street; thence eastwardly along the said line midway between Dean Street and Bergen Street to the intersection with a line midway between Saratoga Avenue and Hopkinson Avenue; thence southwardly along the said line midway between Saratoga Avenue and Hopkinson Avenue to the intersection with a line midway between Bergen Street and St. Mark's Avenue; thence eastwardly along the said line midway between Bergen Street and St. Mark's Avenue to the intersection with a line midway between Hopkinson Avenue and Rockaway Avenue; thence southwardly along the said line midway between Hopkinson Avenue and Rockaway Avenue to the intersection with the southerly line of St. Mark's Avenue; thence southwardly in a straight line to a point on the southeasterly line of East New York Avenue midway between Chester Street and Rockaway Avenue; thence southwardly along a line midway between Chester Street and Rockaway Avenue to the intersection with a line midway between Sutter Avenue and Blake Avenue; thence westwardly along the said line midway between Sutter Avenue and Blake Avenue to the intersection with a line midway between Chester Street and Bristol Street; thence southwardly along the said line midway between Chester Street and Bristol Street to the intersection with a line midway between Blake Avenue and Dumont Avenue; thence westwardly along the said line midway between Blake Avenue and Dumont Avenue to the intersection with a line midway between Hopkinson Avenue and Amboy Street; thence southwardly along the said line midway between Hopkinson Avenue and Amboy Street and along the prolongation of the said line to the intersection with a line midway between Livonia Avenue and Riverdale Avenue; thence westwardly along the said line midway between Livonia Avenue and Riverdale Avenue to the intersection with a line midway between Herl Street and Douglass Street; thence southwardly along the said line midway between Herl Street and Douglass Street to the intersection with a line midway between Riverdale Avenue and Newport Street; thence westwardly along the said line midway between Riverdale Avenue and Newport Street to the intersection with a line midway between Douglass Street and Saratoga Avenue; thence southwardly along the said line midway between Douglass Street and Saratoga Avenue to a point distant 100 feet southerly from the southerly line of Newport Street; thence westwardly and parallel with Newport Street and the prolongation thereof to the intersection with a line distant 100 feet southeasterly from and parallel with the southeasterly line of Linden Avenue, the said distance being measured at right angles to Linden Avenue; thence southwardly and always distant 100 feet southeasterly from the southeasterly line of Linden Avenue to the intersection with a line midway between East 91st Street and East 92d Street; thence northwardly along the said line midway between East 91st Street and East 92d Street to the intersection with a line midway between Lenox Road and Linden Avenue; thence southwardly and along a line always midway between Lenox Road and Linden Avenue to the intersection with a line midway between Utica Avenue and East 49th Street; thence northwardly along the said line midway between Utica Avenue and East 49th Street to the intersection with a line midway between Clarkson Avenue and Lenox Road; thence westwardly along the said line midway between Clarkson Avenue and Lenox Road to the intersection with a line midway between Schenectady Avenue and East 46th Street; thence northwardly along the said line midway between Schenectady Avenue and East 46th Street to the intersection with a line midway between Clarkson Avenue and Winthrop Street; thence westwardly along the said line midway between Clarkson Avenue and Winthrop Street to the intersection with a prolongation of a line midway between Troy Avenue and Albany Avenue, as these streets are laid out immediately north of Winthrop Street; thence northwardly along the said line midway between Troy Avenue and Albany Avenue and along the prolongation of the said line to the intersection with a line midway between Rutland Road and Fenimore Street; thence westwardly along the said line midway between Rutland Road and Fenimore Street to the intersection with a line midway between Albany Avenue and Kingston Avenue; thence northwardly along the said line midway between Albany Avenue and Kingston Avenue to the intersection with a line midway between East New York Avenue and Lefferts Avenue; thence westwardly along the said line midway between East New York Avenue and Lefferts Avenue to a point distant 100 feet westerly from the westerly line of Kingston Avenue; thence northwardly and always distant 100 feet westerly from and parallel with the westerly line of Kingston Avenue to the point or place of beginning.

That the proportion of the cost and expense of the proceedings to be placed upon the Borough of Brooklyn shall be levied and collected with the taxes upon the real property in said borough becoming due and payable in the year in which such cost and expense shall have been fixed and determined, provided that such cost and expense be ascertained in time to be included with the taxes on the real property of said borough in the same year, and if not determined in time, the same shall be levied and collected with the taxes of the succeeding year.

Dated, New York, March 24th, 1916.  
LAMAR HARDY, Corporation Counsel,  
Municipal Building, Borough of Manhattan, City of New York. m24,a4

**DEPARTMENT OF CORRECTION,  
FIRE DEPARTMENT: DEPARTMENT  
OF PARKS, MANHATTAN  
AND RICHMOND; DEPARTMENT  
OF PARKS, BRONX; DEPARTMENT  
OF PUBLIC CHARITIES.**

**Proposals.**

SEALED BIDS OR ESTIMATES WILL BE received by the Fire Commissioner at his office, eleventh floor, Municipal Building, Manhattan, City of New York, until 12 o'clock noon on

**THURSDAY, APRIL 6, 1916.**  
FOR FURNISHING AND DELIVERING

**NAILS, BOLTS, NUTS, WASHERS, RIVETS AND SCREWS.**

The time for the performance of the contract is on or before June 30, 1916.

The amount of security required is thirty (30) per cent. of the amount of the bid or estimate.

No bid will be considered unless it is accompanied by a deposit. Such deposit shall be in an amount not less than one and one-half (1½) per cent. of the total amount of the bid.

The bidder will state the price per pound, gross, hundred or other designated unit, by which the bids will be tested. The extensions must be made and footed up, as the bids will be read and awarded made to the lowest bidder on each line or class, as stated in the specifications. Bids must be submitted in duplicate, each in a separate envelope. No bid will be accepted unless this provision is complied with.

Blank forms and further information may be obtained at Room 1230, Municipal Building, Borough of Manhattan.

DEPT. OF CORRECTION, BURDETTE G. LEWIS, Commissioner.

PARK BOARD, CABOT WARD, President;

THOS. W. WHITTLE, RAYMOND V. INGERSOLL, JOHN E. WEIER, Commissioners of Parks.

FIRE DEPARTMENT, ROBERT ADAMSON, Commissioner.

DEPT. OF PUBLIC CHARITIES, JOHN A. KINGSBURY, Commissioner.

See General Instructions to Bidders on last page, last column, of the "City Record," except for the address of the office for receiving and opening bids.

**FIRE DEPARTMENT.**

**Proposals.**

SEALED BIDS OR ESTIMATES WILL BE received by the Fire Commissioner at his office, eleventh floor, Municipal Building, Manhattan, until 10:30 o'clock A. M., on

**WEDNESDAY, APRIL 12, 1916.**

FOR FURNISHING ALL THE LABOR AND MATERIALS REQUIRED FOR REPAIRS AND ALTERATIONS TO THE QUARTERS OF ENGINE COMPANIES NOS. 3, 13, 20, 25, 27, 28, 30, 34, 35, 36, 40, 54, 65 AND 76 AND HOOK AND LADDER COMPANIES NOS. 2, 4, 6, 9, 24 AND 26 (TWENTY-SIX ITEMS IN ALL).

The time for the completion of the work and the full performance of the contract is forty (40) consecutive working days for each item.

The amount of security required for the performance of the contract is fifty per cent. (50%) of the amount of the bid or estimate.

Bids will be compared and contract awarded to the lowest bidder on each item. Contracts will be prepared where the items awarded to any bidder amount to Five Hundred Dollars (\$500.00) or more. Open market orders will be issued where the items awarded to any bidder amount to less than Five Hundred Dollars (\$500.00).

Blank forms and further information may be obtained and the plans and drawings may be seen at the office of the Fire Department, eleventh floor, Municipal Building, Manhattan.

ROBERT ADAMSON, Fire Commissioner. m31,a12

See General Instructions to Bidders on last page, last column, of the "City Record."

SEALED BIDS OR ESTIMATES WILL BE received by the Fire Commissioner at eleventh floor, Municipal Building, Manhattan, until 10:30 o'clock A. M., on

**MONDAY, APRIL 10, 1916.**

NO. 1—FOR FURNISHING AND APPLYING SIXTEEN (16) TWO-WHEEL GASOLINE-DRIVEN TRACTORS.

The time for the delivery of the articles, materials and supplies and the performance of the contract is by or before One Hundred and Five (105) calendar days.

The amount of security required for the performance of the contract is fifty per cent. (50%) of the amount of the bid or estimate.

The bidder will state the price of each item or article contained in the specifications or schedules herein contained or hereto annexed, per tractor or other unit of measure, by which the bids will be tested. The extension must be made, as the bids will be read from the total. The bids will be compared and the contract awarded at a lump or aggregate sum.

Bids for supplies must be submitted in duplicate.

Delivery will be required to be made at the time and in the manner and in such quantities as may be directed.

Blank forms and further information may be obtained at the office of the Fire Department, eleventh floor, Municipal Building, Manhattan.

ROBERT ADAMSON, Fire Commissioner. m29,a10

See General Instructions to Bidders on last page, last column, of the "City Record."

SEALED BIDS OR ESTIMATES WILL BE received by the Fire Department at Room 1230, Municipal Building, Borough of Manhattan, City of New York, until 12 o'clock noon on

**THURSDAY, APRIL 6, 1916.**

FOR FURNISHING AND DELIVERING WIRE, COPPER, BRASS, STEEL, PHOSPHOR BRONZE WIRE ROPE AND CABLE.

The time for the performance of the contract is on or before June 30, 1916.

The amount of security required is thirty (30) per cent. of the amount of the bid or estimate.

No bid will be considered unless it is accompanied by a deposit. Such deposit shall be in an amount not less than one and one-half (1½) per cent. of the total amount of the bid.

The bidder will state the price per pound, feet or other designated unit, by which the bids will be tested. The extensions must be made and footed up, as the bids will be read and awarded, if made, made to the lowest bidder on each line or class, as stated in the specifications.

Bids must be submitted in duplicate, each in a separate envelope. No bid will be accepted unless this provision is complied with.

Blank forms and further information may be obtained at Room 1230, Municipal Building, Borough of Manhattan.

FIRE DEPARTMENT, ROBERT ADAMSON, Commissioner. m25,a6

See General Instructions to Bidders on last page, last column, of the "City Record," except for the address of the office for receiving and opening bids.

SEALED BIDS OR ESTIMATES WILL BE received by the Fire Commissioner at his office, eleventh floor, Municipal Building, Manhattan, until 10:30 o'clock A. M., on

**WEDNESDAY, APRIL 5, 1916.**

FOR FURNISHING AND DELIVERING ANTHRACITE COAL.

The time for the performance of the contract for furnishing coal to department buildings is on or before April 29, 1916, and for furnishing coal to fireboats is on or before June 30, 1916.

The amount of security required for the performance of the contract is thirty per cent. (30%) of the amount of the bid or estimate.

The bidder will state the price of each item or article contained in the specifications or schedules herein contained or hereto annexed, per ton, or other unit of measure, by which the bids will be tested. The extensions must be made, as the bids will be read and awarded, if made, made to the lowest bidder on each item.

Bids for supplies must be submitted in duplicate.

Delivery will be required to be made at the time and in the manner and in such quantities as may be directed.

Blank forms and further information may be obtained at the office of the Fire Department, eleventh floor, Municipal Building, Manhattan.

ROBERT ADAMSON, Fire Commissioner. m24,a5

See General Instructions to Bidders on last page, last column, of the "City Record."

**FIRE DEPARTMENT, DEPARTMENT  
OF PARKS, MANHATTAN AND  
RICHMOND; DEPARTMENT  
OF PARKS, BRONX; DEPARTMENT  
OF PARKS, BROOKLYN; DEPARTMENT  
OF PUBLIC CHARITIES;  
DEPARTMENT OF WATER SUPPLY,  
GAS AND ELECTRICITY.**

**Proposals.**

SEALED BIDS OR ESTIMATES WILL BE received by Fire Department, Dept. of Parks, Man. and Rich.; Dept. of Parks, Bronx; Dept. of Parks, Brooklyn; Department of Public Charities, Department of Water Supply, Gas and Electricity, at Room 1230, Municipal Building, Borough of Manhattan, City of New York, until 12 o'clock noon on

**FRIDAY, APRIL 7, 1916.**

FOR FURNISHING AND DELIVERING METALS, PIPE VALVES AND FITTINGS.

The time for the performance of the contract is on or before June 30, 1916.

The amount of security required is thirty (30) per cent. of the amount of the bid or estimate.

No bid will be considered unless it is accompanied by a deposit. Such deposit shall be in an amount not less than one and one-half (1½) per cent. of the total amount of the bid.

The bidder will state the price per pound, feet, each, or other designated unit, by which the bids will be tested. The extensions must be made and footed up, as the bids will be read and awarded, if made, made to the lowest bidder on each item or class, as stated in the specifications.

Bids must be submitted in duplicate, each in a separate envelope. No bid will be accepted unless this provision is complied with.

Blank forms and further information may be obtained at Room 1230, Municipal Building, Borough of Manhattan.

FIRE DEPARTMENT, ROBERT ADAMSON, Commissioner.

PARK BOARD, CABOT WARD, President;

THOS. W. WHITTLE, RAYMOND V. INGERSOLL, JOHN E. WEIER, Commissioners of Parks.

DEPARTMENT OF PUBLIC CHARITIES, JOHN A. KINGSBURY, Commissioner.

DEPARTMENT OF WATER SUPPLY, GAS & ELECTRICITY, WILLIAM WILLIAMS, Commissioner. m27,a7

See General Instructions to Bidders on last page, last column, of the "City Record," except for the address of the office for receiving and opening bids.

**NOTICE TO BIDDERS AT SALES OF OLD  
BUILDINGS, ETC.**

TERMS AND CONDITIONS UNDER WHICH BUILDINGS, ETC., WILL BE SOLD FOR REMOVAL FROM CITY PROPERTY.

THE BUILDINGS AND APPURTENANCES thereto will be sold to the highest bidder, who must pay cash or certified check, drawn to the order of the Comptroller of the City of New York, and must also give a certified check or cash in half the amount of the purchase price as security for the faithful performance of the terms and conditions of the sale. Where the amount of the purchase price does not equal or exceed the sum of \$50, the sum of \$50 shall be the amount of the security to be deposited. This security may at any time after the expiration of the contract period be applied by the City to the cost of completing any of the work required under the contract, but unfinished at the expiration of the contract period.

The purchaser shall not lease, occupy, cause or permit the building or buildings, etc., purchased by him to be used or occupied for any purpose other than that of their speedy removal nor shall he collect any rental or other revenue for the use of either the land or the buildings, etc., situated thereon. The breach of either or any of these conditions shall forthwith void the sale and cause immediate forfeiture of the purchase money and the security deposited for the faithful performance of the conditions of the sale. The placing therein or permitting the occupancy of any such building by any tenant free, for rent or otherwise, excepting the necessary watchmen or the workmen engaged in the actual demolition thereof, shall of itself be a breach of the above conditions of sale.

The sale will be as of the condition of the property at the date of delivery thereof to the purchaser. The City of New York will not be responsible for any change or loss which may occur in the condition of the buildings, or their appurtenances between the time of the sale thereof and the time of delivering possession to the purchaser, after being properly vacated of all tenants. The sale and delivery to purchaser will be made as nearly together as the circumstances of vacating the structures of their tenants will permit.

All the material of the buildings, sheds, walks, structures and cellars of whatsoever nature, with their exterior and interior fixtures, appurtenances and foundations of all kinds, except the exterior walls of the buildings and their foundations and the sidewalks and curb in front of said buildings, extending within the described area, shall be torn down and removed from the premises. None of the dirt, debris or waste resulting from demolition shall be allowed to remain on the premises, except old mortar or plaster only, which may be left, but not higher at any point than two feet below the curb opposite that point. The exterior walls and their foundations shall be taken down only to a plane whose elevation shall be the level of the curb in front of the building. Where there is no curb the elevation of the surrounding ground shall be considered curb level. All wells, cesspools, sinks, etc., existing on the property must be filled to the level of the surrounding ground with clean earth.

The purchaser at the sale shall also withdraw and remove all abandoned water taps and old service mains, and in place thereof cause to be inserted a brass plug in the main water pipe in the street, in compliance with the rules and regulations of the Department of Water Supply, Gas and Electricity, and furnish the Department of Finance with a certificate from the Department of Water Supply, Gas and Electricity that this has been performed.

The purchaser at the sale shall also remove all house sewer connections to the main sewer in the street and the openings of the main sewer in street shall be properly closed in compliance with the directions of the Bureau of Sewers in the Borough in which the buildings are situated, and furnish the Department of Finance with a certificate from the Bureau of Sewers that the work has been properly performed.

The permit for all openings in the street to be obtained by and at the expense of the purchaser of the building.

Failure to remove said buildings, appurtenances, or any part thereof, within thirty days

from the day of possession will work forfeiture of ownership of such buildings, appurtenances or portions as shall then be left standing, together with all moneys paid by said purchaser on account thereof at the time of the sale, and the bidder's assent to the above conditions being understood to be implied by the act of bidding, and The City of New York will, without notice to the purchaser, cause the same to be removed, and the cost and expense thereof charged against the security above mentioned.

The work of removal must be carried on in every respect in a thorough and workmanlike manner, and must be completed within thirty days from the day of possession, and the successful bidder will provide and furnish all materials of labor and machinery necessary thereto, and will place proper and sufficient guards and fences and warning signs by day and night for the prevention of accidents, and will indemnify and save harmless The City of New York, its officers, agents and servants and each of them, against any and all suits and actions, claims and demands of every name and description brought against it, them or any of them, and against and from all damage and costs to which it, they or any of them be put by reason of injury to the person or property of another, resulting from negligence or carelessness in the performance of the work, or in guarding the same, or from any improper or defective materials or machinery, implements or appliances used in the removal of said buildings.

Where party walls are found to exist between buildings purchased by different bidders, the materials of said party walls shall be understood to be equally divided between the separate purchasers.

Party walls and fences, when existing against adjacent property not sold, shall not be taken down. All furrings, plaster, chimneys, projecting brick, etc., on the faces of such party walls are to be taken down and removed. The walls shall be made permanently self-supporting, beam holes, etc., bricked up, and the wall pointed and made to exclude wind and rain and present a clean exterior. The roofs and adjacent buildings shall be properly flashed and painted and made watertight where they have been disturbed by the operations of the Contractor.

No buildings, parts of buildings, fixtures or machinery sold for removal under these terms and conditions shall in any case be re-located or re-erected within the lines of any proposed street or other public improvement, and if any such buildings, parts of buildings, fixtures or machinery, etc., shall be re-located or re-erected within the lines of any proposed street or other public improvement, title thereto shall thereupon become vested in The City of New York and a resale at public or private sale may be made in the same manner as if no prior sale thereof had been made.

The Comptroller of The City of New York reserves the right on the day of sale to withdraw from sale any of the buildings, parts of buildings and machinery included therein, or to reject any and all bids; and be it further

Resolved, That while the said sale is held under the supervision of the Commissioners of the Sinking Fund, the Comptroller is authorized to cause the sale to be advertised and to direct the sale thereof as financial officer of the City.

**PROPOSALS FOR BIDS AND ESTIMATES  
FOR THE CITY OF NEW YORK.**

**NOTICE TO CONTRACTORS.**

**GENERAL INSTRUCTIONS TO BIDDERS.**

The person or persons making a bid or estimate for any services, work, materials or supplies for The City of New York, or for any of its departments, bureaus or officers, shall furnish the same in a sealed envelope, indorsed with the title of the supplies, materials, work or services for which the bid or estimate is made, with his or their name or names and the date of presentation to the President or Board or to the head of the department at his or its office, on or before the date and hour named in the advertisement for the same, at which time and place the estimates received will be publicly opened by the President or Board or head of said Department and read, and the award of the contract made according to law as soon thereafter as practicable.

Each bid or estimate shall contain the name and place of residence of the person making the same, and names of all persons interested with him therein, and, if no other person be so interested, it shall distinctly state that fact; also, that it is made without any connection with any other person making an estimate for the same purpose, and is in all respects fair and without collusion or fraud, and that no member of the Board of Aldermen, head of a department, chief of a bureau, deputy thereof, or clerk therein, or other officer of The City of New York is, shall be or become interested, directly or indirectly, as contracting party, partner, stockholder, surety or otherwise in or in the performance of the contract, or in the supplies, work or business to which it relates, or in any portion of the profits thereof. The bid or estimate must be verified by the oath, in writing, of the party or parties making the estimate that the several matters stated herein are in all respects true.

No bid or estimate will be considered unless as a condition precedent to the reception or consideration of any proposal, it be accompanied by a certified check upon one of the State or National banks of The City of New York, drawn to the order of the Comptroller, or money or corporate stock or certificates of indebtedness of any nature issued by The City of New York, which the Comptroller shall approve as of equal value with the security required in the advertisement to the amount of not less than three nor more than five per centum of the amount of the bond required, as provided in section 420 of the Greater New York Charter.

The amount shall be as specified in the proposals or instructions to bidders and shall not be in excess of 5 per cent.

The certified check or money should not be inclosed in the envelope containing the bid or estimate, but should be either inclosed in a separate envelope addressed to the head of the Department, President or Board, or submitted personally upon the presentation of the bid or estimate.

For particulars as to the quantity and quality of the supplies, or the nature and extent of the work, reference must be made to the specifications, schedules, plans, etc., on file in the said office of the President, Board or Department.

No bid shall be accepted from or contract awarded to any person who is in arrears to The City of New York upon debt or contract, or who is a defaulter, as surety or otherwise, upon any obligation of the City.

The contract must be bid for separately.

The right is reserved in each case to reject all bids or estimates if it is deemed to be for the interest of the City so to do.

Bidders will write out the amount of their bids or estimates in addition to inserting the same in figures.

Bidders are requested to make their bids or estimates upon the blank forms prepared and furnished by the City, a copy of which, with the proper envelope in which to inclose the bid, together with a copy of the contract, including the specifications, in the form approved by the Corporation Counsel, can be obtained upon application therefor at the office of the Department for which the work is to be done. Plans and drawings of construction work may also be seen there.