

THE CITY RECORD.

VOL. XLV. NUMBER 13287.

NEW YORK, FRIDAY, JANUARY 26, 1917.

PRICE, 3 CENTS.

THE CITY RECORD.

OFFICIAL JOURNAL OF THE CITY OF NEW YORK.
Published Under Authority of Section 1526, Greater New York Charter, by the
BOARD OF CITY RECORD.

JOHN PURROY MITCHELL, MAYOR.
LAMAR HARDY, CORPORATION COUNSEL. WILLIAM A. PRENDERGAST, COMPTROLLER.

DAVID FERGUSON, SUPERVISOR.

Supervisor's Office, Municipal Building, 8th floor.

Published daily, at 9 a. m., except legal holidays, at Nos. 96 and 98 Reade st. (north side), between West Broadway and Church st., Manhattan, New York City.

Subscription, \$9.30 a year, exclusive of supplements. Daily issue, 3 cents a copy.
SUPPLEMENTS: Civil List (containing names, salaries, etc., of the City employees), Two Dollars, Postage Extra; Official Canvass of Votes, 10 cents; Registry Lists, 5 cents each assembly district; Law Department Supplement, 10 cents; Annual Assessed Valuation of Real Estate, 25 cents each section; postage prepaid.

ADVERTISING: Copy for publication in the CITY RECORD must be received at least TWO (2) days before the date fixed for the first insertion; when proof is required for correction before publication, copy must be received THREE (3) days before the date fixed for the first insertion.

COPY for publication in the corporation newspapers of Brooklyn must be received at least THREE (3) days before the date fixed for the first insertion.
Entered as Second-class Matter, Post Office at New York City.

TABLE OF CONTENTS.

Aldermen, Board of— Hearing by the Committee on Buildings	657	Municipal Civil Service Commission— Notices of Examinations.....	671
Assessors, Board of— Annual Apportionment and Assessment	668	Notice to Bidders at Sales of Old Buildings, etc.	676
Completion of Assessments.....	668	Official Directory	664
Board Meetings	665	Parks, Department of— Meetings of Park Board Held December 21, 28 and 29, 1916; January 4 and 11, 1917	663
Bronx, Borough of— Minutes of Local Board Meetings....	663	Report of the Meteorological Observatory for Week Ended January 13, 1917	662
Proposals	670	Plant and Structures, Department of— Auction Sale	670
Report for Week Ended January 17, 1917	664	Police Department— Owners Wanted for Unclaimed Property	665
Brooklyn, Borough of— Proposals	668	Police, Water Supply, Gas and Electricity, Bellevue and Allied Hospitals, Plant and Structures Public Charities, Parks, Departments of— Proposals	668
Changes in Departments, etc.....	664	Public Service Commission, First District— Invitation to Contractors	669
Correction, Department of— Proposals	671	Queens, Borough of— Proposals	667
Docks and Ferries, Department of— Proposals	676	State Industrial Commission Department of Labor— Public Notices	667
Education, Department of— Proposals	670	Street Cleaning, Department of— Proposals	668
Estimate and Apportionment, Board of— Hearing	669	Supreme Court, First Department— Application to Amend Proceedings....	672
Notices of Public Hearings, Franchise Matters	670	Filing Bills of Costs	671
Notices of Public Hearings, Public Improvement Matters	669	Supreme Court, Second Department— Application to Amend Proceedings....	675
Public Notice	657	Application for Appointment of Commissioners	673
Finance, Department of— Abstract of Transactions for Week Ended January 6, 1917	662	Filing Bills of Costs	672
Confirmation of Assessments.....	666	Filing Preliminary Abstracts	675
Corporation Sale of Buildings and Appurtenances Thereon on City Real Estate by Sealed Bids.....	665	Hearings on Qualifications.....	673
Sureties on Contracts	666	Notice of Appointment	672
Vouchers Received January 25, 1917	660	Notice to File Claims	676
Warrants Made Ready for Payment January 25, 1917	657	Supreme Court, Third Judicial District— Application for Appointment of Commissioner	676
Fire Department— Abstract of Transactions from December 18 to 23, 1916	663	Water Supply, Board of— Auction Sale of Automobiles.....	668
Proposals	666	Water Supply, Gas and Electricity, Department of— Proposals	671
Health, Department of— Proposals	668		
Instruction to Bidders for Work to be Done or Supplies to be Furnished....	676		
Manhattan, Borough of— Local Board Meetings	667		

BOARD OF ALDERMEN.

Hearing by the Committee on Buildings.

PUBLIC NOTICE IS HEREBY GIVEN that the Committee on Buildings of the Board of Aldermen will hold a public hearing in the Aldermanic Chamber, City Hall, Borough of Manhattan, on FRIDAY, JANUARY 26, 1917, at 2 p. m., on the following matters:

No. 642. "An Ordinance to amend subdivision 5 of section 211 of chapter 23 of the Code of Ordinances relating to permits for signs." This ordinance may be found in the Minutes of the Board of Aldermen, printed in the CITY RECORD of June 8, 1916.

No. 870. "An Ordinance in relation to Motor Cycle Repair Shops and Storage Places." This ordinance may be found in the Minutes of the Board of Aldermen published in the CITY RECORD of Sept. 28, 1916.

No. 976. "An Ordinance to amend section 601 of article 29 of chapter 5 of the Code of Ordinances relating to Shut-off valves." This ordinance may be found in the Minutes of the Board of Aldermen published in the CITY RECORD of Nov. 16, 1916.

No. 1086. "An Ordinance to amend section 601 of article 29 of chapter 5 of the Code of Ordinances relating to Shut-off valves." This ordinance may be found in the Minutes of the Board of Aldermen published in the CITY RECORD of Dec. 21, 1916.

All persons interested are invited to be present.

j24,26 P. J. SCULLY, City Clerk and Clerk of the Board of Aldermen.

BOARD OF ESTIMATE AND APPORTIONMENT.

Public Notice.

New York Central Railroad Company—Proposed Improvement on West Side of City.

PUBLIC NOTICE IS HEREBY GIVEN that the Board of Estimate and Apportionment, in pursuance of a resolution adopted by said Board on January 19, 1917, will hold a public hearing on WEDNESDAY, FEBRUARY 14, 1917, AT 10:30 O'CLOCK in the forenoon, in Room 16, City Hall, Borough of Manhattan, on the form of agreement and form of deed accompanying same, between the City of New York and the New York Central Railroad Company, pursuant to the provisions of chapter 777, Laws of 1911, relative to the PROPOSED IMPROVEMENT OF THE RAILROAD, TERMINALS AND APPROACHES THERETO, OF THE NEW YORK CENTRAL RAILROAD COMPANY ON THE WEST SIDE OF THE CITY; which form of agreement and form of deed were submitted to the Board of Estimate and Apportionment by the Corporation Counsel, in accordance with a resolution adopted by the said Board on April 7, 1916.

Copies of said form of agreement and said form of deed may be obtained at the office of the Secretary of the Board of Estimate and Apportionment, Room 1356, and at the office of the Comptroller of the City of New York, Room 530, Municipal Building, New York City.

Dated New York, January 22, 1917.

j22,f14 JOSEPH HAAG, Secretary. Telephone, 4560 Worth.

DEPARTMENT OF FINANCE.

WARRANTS MADE READY FOR PAYMENT IN DEPARTMENT OF FINANCE
THURSDAY, JANUARY 25, 1917.

Below is a statement of warrants made ready for payment on the above date, showing therein the Department of Finance voucher number, the dates of the invoices or the registered number of the contract, the date the voucher was filed in the Department of Finance, the name of the payee and the amount of the warrant.

Where two or more bills are embraced in the warrant, the dates of the earliest and latest are given, excepting that, when such payments are made under a contract, the registered number of the contract is shown in the place of the second invoice date.

Where the word "final" is shown after the name of the payee, payment will not be made until thirty days after the completion and acceptance of the work, but all of the other warrants mentioned will be forwarded through the mail unless some reason exists why payment is to be made in person, in which event written notice will be promptly given to the claimant.

In making a written or verbal inquiry at this office for any of the above mentioned warrants, it is requested that reference be made by the Department of Finance voucher number.

WILLIAM A. PRENDERGAST, Comptroller.

Finance Voucher No.	Invoice Dates or Contract Number.	Received in Department of Finance.	Name of Payee.	Amount.
Armory Board.				
24895	7-24-16	1-16-17	Walter F. Keenan & Bro.....	\$23 10
24905	11-20-16	1-16-17	Edward Kelly	44 00
24906	1- 2-17	1-16-17	The Peerless Towel Supply Co.....	2 89
24899	8-16-16. 8-19-16	1-16-17	T. J. Cummins Plumbing Company...	53 23
24904	7-18-16	1-16-17	T. J. Cummins Plumbing Company...	51 24
Board of Assessors.				
25568	1- 8-17	1-18-17	G. W. Bromley & Co.....	6 00
25567	1- 2-17	1-18-17	The New York Law Journal	7 00
25566	12-15-16	1-18-17	J. B. Lyon Company.....	33 00
25565	11-30-16. 12-31-16	1-18-17	Fowler Manufacturing Co., Limited...	6 06
25570	1- 3-17	1-18-17	New York Blue Print Paper Co.....	1 01
Municipal Civil Service Commission.				
22374	12-26-16	1-10-17	Goldsmith Brothers	26 89
County Court, Queens County.				
26486		1-20-17	Edward J. Smith	5 00
County Court, Kings County.				
27024		1-23-17	Harry W. Smith	6 00
27031		1-23-17	Timothy E. Griffin	5 00
27023		1-23-17	Robert H. Roy.....	10 00
27021		1-23-17	John F. Hylan	45 00
City Magistrates' Courts.				
25760		1-18-17	Frank Oliver, Chief Clerk.....	20 00
26270	1-10-17	1-19-17	Yawman & Erbe Mfg. Co.....	11 00
26267	1-12-16	1-19-17	Fallon Law Book Company.....	9 00
26266	1-12-17	1-19-17	Fallon Law Book Company.....	9 00
26258	12-29-16	1-19-17	Wilson Stamp Co.....	11 00
26265	1-11-17	1-19-17	Mallinckrodt Chemical Works	24 25
26264	1- 6-17	1-19-17	Pittsburgh Plate Glass Co.....	2 75
26260	12- 1-16. 1- 1-17	1-19-17	The Peerless Towel Supply Co.....	5 04
26259	1- 1-17	1-19-17	The Peerless Towel Supply Co.....	3 40
City Court of The City of New York.				
26179	1-15-17	1-19-17	Underwood Typewriter Co., Inc.....	50
23395	12-27-16	1-12-17	The Van Dorn Iron Works Co.....	128 80
Court of Special Sessions.				
24163	12-18-16	1-15-17	The Rand Company	58 75
24162	12-19-16	1-15-17	Underwood Typewriter Co., Inc.....	38 03
Supreme Court.				
26939		1-23-17	Alfred Wagstaff, Clerk.....	100 00
County Clerk, Richmond County.				
26654	12- 8-16	1-20-17	Elliott-Fisher Company	6 70
County Clerk, Bronx County.				
24778	1- 6-17	1-16-17	Underwood Typewriter Co., Inc.....	83 03
26657		1-20-17	New York Telephone Company	5 69
Department of Correction.				
25299	12-30-16	1-17-17	Edward West	23 00
25317	12-20-16	1-17-17	F. N. DuBois & Co.....	84 60
151139	9-11-16. 10-27-16	12-13-16	Bramhall, Deane Co.	273 70
23030	12-21-16	1-11-17	Wm. Elliott & Sons	50 50
26780		1-22-17	Martin J. Feely, Deputy Warden.....	5 40
Department of Plant and Structures.				
25730	1- 5-17	1-18-17	Oriental Rubber & Supply Company, Inc.	9 36
25729	11- 4-16. 11-13-16	1-18-17	The Motor Car Equipment Co.....	4 71
25738	1- 9-17	1-18-17	A. F. Brombacher & Co.....	90 00
25720	12-30-16	1-18-17	Washington Bulkley, Inc.....	60 00
23493	12-23-16	1-12-17	William Farrell & Son.....	196 42
23545	12-26-16	1-12-17	Oriental Rubber and Supply Company.	362 75
23544	12-23-16. 12-26-16	1-12-17	Oriental Rubber and Supply Co., Inc..	840 05
23532	12-15-16	1-12-17	Brooklyn Bridge	149 94
23528	12-31-16	1-12-17	Harlem Stables Co., Inc.....	120 00
Bellevue and Allied Hospitals.				
25831	9- 2-16	1-18-17	Record Surgical Appliance Corporation	5 75
25812	11-15-16	1-18-17	Superior Lamp Mfg. Co.....	1 65
25807	11-16-16. 11-28-16	1-18-17	George Tiedmann & Co.....	3 50
25811	11-24-16	1-18-17	Otis Elevator Co.....	34 36
25805	11-23-16	1-18-17	Worthington Pump & Machinery Corporation	21 55
25803	11-25-16	1-18-17	Nason Manufacturing Co.....	1 50
25858	12- 6-16	1-18-17	Wm. H. Enhaus & Son.....	8 33
25797	12-11-16	1-18-17	Joseph Weil	8 25
25769		1-18-17	Samuel E. Hunter	79 47
25813	10- 3-16	1-18-17	The Prometheus Electric Co.....	72 00
25872	11-18-16. 12- 5-16	1-18-17	Hull, Grippen & Co.....	58 85
25806	11-16-16	1-18-17	Underwood Typewriter Co., Inc.....	11 50
25863	11-20-16	1-18-17	Edward J. Bergin	61 80
25856	5- 5-16	1-18-17	Lansing Co.	44 00
23790	11-14-16	1-12-17	Olin J. Stephens	141 12
23783	10-26-16	1-12-17	Granite City Soap Co., Inc.....	480 00
23793	11- 2-16	1-12-17	Robert Gordon & Son, Inc.....	101 09
23794	11- 3-16	1-12-17	The Jamieson & Bond Co.....	176 40
23792	11-18-16	1-12-17	The Jamieson & Bond Co.....	176 40
23779	10-18-16. 11- 6-16	1-12-17	Francis H. Leggett & Co.....	694 36
23782	11-27-16. 11-29-16	1-12-17	Robert Ferguson	128 55
23786	10-31-16. 10-18-16	1-12-17	The Jamieson & Bond Co.....	362 30
23777	11- 6-16	1-12-17	Francis H. Leggett & Co.....	623 37
23772	10-27-16	1-12-17	Burton & Davis Co.....	153 50
23775	11-30-16	1-12-17	Herschman-Bleier-Edelstein Co.	111 84
23771	10-17-16. 10-25-16	1-12-17	John Bellmann	294 04
23778	11- 6-16	1-12-17	Francis H. Leggett & Co.....	651 09
25862	12- 4-16	1-18-17	Chas. Roberts & Co.....	3 35
25864	12- 4-16	1-18-17	American Electrical Heater Co.....	2 25
25861	11-23-16	1-18-17	The Chapman Valve Manufacturing Co.	2 00
25860	12- 6-16	1-18-17	Eco Clock Co.....	50
25809	10- 9-16	1-18-17	Wm. A. Sander	49 50
25874	12- 6-16	1-18-17	General Speedometer Repair Co.....	4 75
25873	9-26-16. 12- 5-16	1-18-17	Crane & Stendicke, Inc.....	19 66
25804	11-29-16	1-18-17	E. F. Keating Co.....	7 09
25855	11-16-16	1-18-17	Dennison Manufacturing Co.....	1 20
25876	5-25-16	1-18-17	Meyer-Denker-Sinram Co.	7 75
25768	12-31-16	1-18-17	L. Crocco & Son.....	24 20

Finance Voucher No.	Invoice Dates or Contract Number.	Received in Department of Finance.	Name of Payee.	Amount.	Finance Voucher No.	Invoice Dates or Contract Number.	Received in Department of Finance.	Name of Payee.	Amount.
25832	12-13-16	1-18-17	Holgan Bros.	21 95	26059	11-29-16	1-19-17	Arnold, Constable & Co., Inc.	3 10
25833	11-29-16	1-18-17	The Kny-Scheerer Co.	5 75	26058	12-14-16	1-19-17	S. Epstein	5 00
25851	11-20-16	1-18-17	McQuillen & Chave	46 74	26990		1-22-17	James F. McManus, Chief Attendance Officer	27 20
25796	11-15-16, 11-24-16	1-18-17	Chas. E. Miller	68 00	26995		1-22-17	Wendell M. Thomas	2 62
25829	11-28-16, 11-29-16	1-18-17	The Frank Richard & Gardner Co.	27 00	26991		1-22-17	A. W. Ross, Deputy Superintendent of School Buildings	140 79
25847	11-29-16	1-18-17	William Schoncke	36 00	26989		1-22-17	H. M. Devoe, Deputy Superintendent of School Buildings	106 60
25834	12- 5-16	1-18-17	Wm. Langbein & Bros.	34 10	27619		1-24-17	Frank J. Canning, Clerk	3 55
25835		1-18-17	Eugene O. R. McArdle	29 20	26992		1-22-17	C. M. Morgan, Dep. Supt. Schl. Bldgs.	36 70
25791	11-30-16	1-18-17	Borden's Condensed Milk Co.	40 32	26957		1-22-17	James F. McManus, Chief Attendance Officer	384 78
26891			District Attorney, Queens County.		26757		1-22-17	Department of Finance.	
26890		1-22-17	Charles Dalzell	\$39 88	26676	12-30-16	1-20-17	Shepard A. Morgan, Deputy Comptroller	24 35
26888		1-22-17	John J. Gavin	37 76	26168	12-30-16	1-19-17	John Konig, Union Ice Co.	3 20
26889		1-22-17	James H. Nix	31 25	26164	11-29-16, 12-30-16	1-19-17	M. B. Brown Printing & Binding Co.	9 75
26896		1-22-17	James H. Smith, Jr.	16 18	26161	12-16-16, 12-29-16	1-19-17	Walter Curtis	4 90
26895		1-22-17	Alphonse L. McCormack	44 61	26163	8- 5-16	1-19-17	Theo. Moss & Co.	25 55
		1-22-17	Thomas F. Teeven	2 45	26670	1- 8-17	1-20-17	Powers Accounting Machine Co.	13 45
26439	1-11-17	1-19-17	District Attorney, Kings County.		26673	1- 9-17	1-20-17	William Collins	12 00
26440	1- 2-16	1-19-17	The Frank Shepherd Co.	\$13 00	26671	1- 9-17	1-20-17	Fallon Law Book Company	3 00
26448		1-19-17	Baker, Voorhis & Co.	3 50	26675	1- 2-17	1-20-17	Fischer Bros.	13 25
27022		1-23-17	Harry E. Lewis, District Attorney	100 00	26165	11-30-16, 12-30-16	1-19-17	The New York Law Journal	7 00
841		1-19-17	Benjamin Cohn	5 00	26162	12-30-16	1-19-17	Fred. M. Schildwachter, Inc.	13 12
26444	12-30-16	1-19-17	E. M. Vaughan	50 00	26166	12-29-16	1-19-17	Engineering News	5 00
27380		1-23-17	Underwood Typewriter Co., Inc.	25 50				Barrett Adding Machine Service Company, Inc.	10 00
26774	1- 9-17, 1-16-17	1-22-17	District Attorney, New York County.		25997	12-30-16	1-19-17	Fire Department.	
24709	12-30-16	1-16-17	Edward Swann, District Attorney	\$522 68	25998	12-27-16	1-19-17	Mrs. Elizabeth Dunn	\$6 58
24717	1- 4-16	1-16-17	Broadway Central Hotel	41 20	25992	12-30-16	1-19-17	Knickerbocker Towel Supply Co.	5 00
27291		1-23-17	Department of Docks and Ferries.		25995	9-22-16	1-19-17	Library Bureau	22 75
		1-16-17	Lithoprint Co., Inc.	\$52 19			1-19-17	Fulton Blue Print Co.	30 21
		1-16-17	Henry Maurer & Son	57 00	26275	12- 1-16	1-19-17	Department of Health.	
		1-23-17	Israel M. Lerner, Deputy Attorney General	118 10	24875	10-23-16	1-16-17	J. M. Horton Ice Cream Co.	\$21 00
24943	10- 9-16, 11- 7-16	1-16-17	Board of Elections.		26291	11-18-16	1-19-17	Bruce & Cook	60 33
21451		1- 8-17	Peter Ginch & Son	\$46 00	26292	12-30-16	1-19-17	The Smith, Worthington Co.	23 40
24948	12-23-16	1-16-17	New York Times	16,023 50	26293	10-25-16	1-19-17	Abraham & Straus	32 89
24942	11- 7-16	1-16-17	John Kaltenmeier	1 00	26294	9-20-16	1-19-17	W. B. Saunders Company	6 00
			West Side Storage Warehouse	10 00	26296	10- 4-16	1-19-17	W. B. Saunders Company	10 00
25184	12-29-16	1-17-17	Board of Estimate and Apportionment.		25423		1-19-17	Jackson's Mantel & Grate Works, Inc.	10 50
25183	12-29-16	1-17-17	John Wanamaker, New York	\$68 40	26286	11-21-16	1-19-17	Burton & Davis Co.	35 03
26975	11-24-16	1-22-17	John Wanamaker, New York	78 00	26285	12-12-16	1-19-17	Koller & Smith Company	7 00
26977	12- 2-16	1-22-17	Department of Education.		26274	9-15-16	1-19-17	Henry Bainbridge & Co.	5 76
26976	11-23-16	1-22-17	Benj. H. Sanborn & Co.	\$10 00	26273	12-22-16	1-19-17	Charles F. Matlage & Sons	15 78
26973	11-24-16	1-22-17	United States Naval Institute	80	26284	11-24-16	1-19-17	Burton & Davis Co.	4 35
26971	9- 8-16	1-22-17	Ginn & Co.	53 00	26297	4-17-16	1-19-17	The Oil Marketing Co.	11 00
26954	11-20-16	1-22-17	The Macmillan Co.	42 00	26327	12-26-16	1-19-17	P. W. Valley, Inc.	16 00
26460	10-28-16	1-20-17	The Waldercraft Co.	13 60	26295	12- 8-16	1-19-17	Sargent & Co.	4 68
26462	9-23-16	1-20-17	The King Tire Co.	8 90	26329	8-19-16	1-19-17	Matthew Bender & Co., Inc.	7 50
26464	12-23-16	1-20-17	Agent and Warden of Sing Sing Prison	12 95	26279	12- 8-16	1-19-17	Bausch & Lomb Optical Co.	9 00
26463	6-21-16	1-20-17	F. C. Stechert Co.	70	26283	11-15-16	1-19-17	Cornell Steamboat Company	25 00
26993		1-22-17	Alex. Taylor & Co.	26 88	26304	10-20-16	1-19-17	The H. B. Claffin Corporation	11 04
			The Shorthand Writer	75	26316	11-30-16	1-19-17	Standard Oil Co. of New York	13 35
			Frank A. Collins, Deputy Superintendent of School Buildings	45 26	26314	10-31-16	1-19-17	Troy Laundry Machinery Co., Ltd.	8 30
25533		1-18-17	Jas. S. Barron & Co.	5 50	26315	9-30-16	1-19-17	Charles F. Matlage & Sons	74 62
26477	11-22-16	1-20-17	Underwood & Underwood	25 80	26319	8-19-16	1-19-17	Clemens & Grell	10 00
26123		1-22-17	Rufus J. Suits, Chief Clerk	6 50	25689	12-30-16	1-18-17	Clemens & Grell	8 00
26994		1-20-17	Cavanagh Bros. & Co.	11 40	26281	8-28-16	1-19-17	Ward & Co.	5 75
26473	12- 6-16	1-20-17	Union Card & Paper Co.	20 63	26278	11-22-16	1-19-17	Abraham & Straus	25 90
26475	12-18-16	1-20-17	James H. Rhodes & Co.	2 10	26280	10-26-16	1-19-17	The S. S. White Dental Manufacturing Co.	1 45
25544		1-18-17	Elson Art Publication Co., Inc.	15 40	26276	11-30-16	1-19-17	National Conference of Charities and Correction	23 90
23321	8- 7-16, 8-23-16	1-12-17	J. Kurzbau	1,357 80	26325	12- 1-16	1-19-17	M. B. Brown Printing & Binding Co.	1 00
23329	11-25-16	1-12-17	Stolz & Greenberg	214 50	26321		1-19-17	Atlantic Blaugas Company	72 00
23327	11-23-16	1-12-17	The New Home Sewing Machine Co.	111 00			1-19-17	M. J. Halloran	10 50
23317	7-21-16	1-12-17	Paul Euell, Inc.	152 00	26322		1-19-17	A. T. Tallmadge, M. D., Medical Insp. in Charge	58 95
23319	12- 2-16	1-12-17	F. J. Kloes	124 00	25431	12- 1-16	1-17-17	A. Blauvelt, M. D., Asst. and Acting Sant. Supt.	11 25
23322	12-12-16	1-12-17	Atlas Window Shade Co.	244 00	25424		1-17-17	Francis H. Leggett & Co.	23 96
23338	11-20-16, 11-23-16	1-12-17	L. P. Gfroerer	177 02				Burton & Davis Co.	94 51
23320	11-21-16, 12- 2-16	1-12-17	Louis Imershein	189 80	27448		1-22-17	Board of Inebriety.	
26553	11-10-16	1-20-17	The American Laundry Machinery Co.	18 00	27456		1-23-17	Chas. Samson, as Executive Secretary.	100 00
26516	10-21-16	1-20-17	Manhattan Electrical Supply Co.	10 50	23581	1- 8-17	1-12-17	Wilson & Co., Inc.	25 70
26514	11-14-16	1-20-17	Vought & Williams	2 60				Commissioner of Jurors, Bronx County.	
26506	11- 6-16	1-20-17	Jones Packing Co.	1 86	568	11-24-16	1-12-17	M. B. Brown Printing & Binding Co.	100 00
26551	12-26-16	1-20-17	Mrs. T. A. Seidel	3 33	566		1-12-17	Law Department.	
26083	11-12-16	1-19-17	J. B. Brady & Son	38 33	26723		1-22-17	Cornelius P. Kolff	150 00
26490	9-29-16, 10-30-16	1-20-17	The Kny-Scheerer Corporation	27 00	27285		1-23-17	Martin J. Dwyer, M. D.	400 00
25534		1-18-17	J. B. Lippincott Co.	78 00	26722		1-22-17	Lamar Hardy, Corporation Counsel ..	200 00
25528		1-18-17	The Butterick Publishing Co.	35	26721		1-22-17	Lamar Hardy, Corporation Counsel ..	642 41
25543		1-18-17	C. W. Bardeen	20 00	26720		1-22-17	New York Telephone Company	63 78
26487	11-10-16, 11-16-16	1-20-17	American Book Company	69 48	26719		1-22-17	New York Telephone Company	61 69
26503	11-16-16, 11-22-16	1-20-17	Sol Lazarus	9 50	569	12-27-16	1-12-17	New York Telephone Company	60 03
26482	11-10-16, 11-17-16	1-20-17	The New Home Sewing Machine Co.	15 43				Wm. H. Giffhorn	62 29
26480	6-29-16, 10-14-16	1-20-17	Scientific Equipment Co.	6 16	26901		1-22-17	Miscellaneous.	
141877	9-29-16, 10- 6-16	11-17-16	Martin F. Maloney	237 00	26902		1-22-17	Firemen's Association, State of New York, J. P. Powers as Treasurer	3,523 23
25413		1-17-17	E. P. Dutton & Co.	53 96	26903		1-22-17	Exempt Firemen's Association of the Town of Newtown, Charles J. Schneller as Treasurer	2,821 13
26471	12-12-16	1-20-17	Albers Bros.	13 50	26904		1-22-17	Exempt Firemen's Association of the Fifth Ward, Borough of Queens, Albert Ringk as Treasurer	1,402 39
26474		1-20-17	The Crowell Publishing Company	300 00	26905		1-22-17	Exempt Firemen's Association of Flushing, Borough of Queens, Alphons G. Plessis as Treasurer	1,426 92
26126		1-19-17	John Bellmann	63 79	26906		1-22-17	Exempt Firemen's Association of Long Island City, George J. Turner as Treasurer	801 37
25536		1-18-17	G. P. Putnam's Sons	8 34	26907		1-22-17	Veteran Firemen's Association of Long Island City, Samuel A. Matthews as Treasurer	903 58
25529	4- 2-16	1-18-17	Educational Pub. Co.	3 60	26908		1-22-17	Exempt Firemen's Benevolent Association of College Point, Henry E. Hess as Treasurer	1,112 10
25530	10-30-16	1-18-17	D. C. Heath & Co.	13 44	26909		1-22-17	Veteran Volunteer Firemen's Association of Jamaica, J. Augustus Lodge as Treasurer	1,475 98
25964		1-19-17	William R. Thompson	89 47	26910		1-22-17	Woodhaven Exempt Volunteer Firemen's Association, George Whitnell as Treasurer	2,179 23
25524		1-18-17	New York Talking Machine Co.	75				Veteran Firemen's Association of the North Shore Fire Department of Staten Island, George Bowman as Treasurer	1,351 29
26533	11- 9-16	1-20-17	Blair Manufacturing Co.	8 64					
26531	10-14-16	1-20-17	The A. S. Barnes Co.	60					
26530	10-13-16	1-20-17	Rand, McNally & Co.	1 00					
26524	10-30-16	1-20-17	H. T. Dakin	78					
26515	7-11-16	1-20-17	Wm. Zinsser & Co., Inc.	78					
26511	4-13-16	1-20-17	Moeschl-Edwards Corrugating Co., Inc.	50					
26461	6-20-16	1-20-17	Jacob Lawson Bag Co.	18 00					
25332	11- 9-16	1-17-17	The Globe-Wernicke Co.	26 60					
26489	11- 1-16	1-20-17	Beckley-Cardy Co.	2 70					
25405	11-23-16	1-17-17	John Gelshion	36 02					
25539		1-18-17	Constant A. Benoit	84 72					
25961		1-19-17	Geo. T. Montgomery	25 91					
25533	10-24-16	1-18-17	Select Charcoal Crayon Co.	5 20					
25535	11- 9-16	1-18-17	Thompson, Brown & Co., Assignees of E. P. Dutton & Co.	14 91					
25415	12-12-16	1-17-17	Paul Euell, Inc.	98 14					
25520	12- 2-16, 12- 6-16	1-18-17	W. E. Moss	53 83					
26532	11- 2-16	1-20-17	H. W. Jarcho	4 15					
26092	7-10-16	1-19-17	The Fairbanks Co.	7 00					
26093	12- 5-16	1-19-17	Louis Imershein	7 02					
26094	11- 1-16	1-19-17	A. Itzkowitz	1 40					
25980	11-21-16	1-19-17	James H. Adamson	11 75					
26061	11-28-16, 12- 4-16	1-19-17	Henry Pearl & Sons Co.	22 92					
25521	12- 2-16	1-18-17	H. Pfund	39 29					
26485	10-18-16, 10-19-16	1-20-17	Saverno Products Co., Inc.	14 82					
26091	11-27-16, 12- 6-16	1-19-17	J. Friedman	35 21					
25983	11-27-16	1-19-17	J. Friedman	14 40					
25985	11-24-16	1-19-17							

Finance Voucher No.	Invoice Dates or Contract Number.	Received in Department of Finance.	Name of Payee.	Amount.	Finance Voucher No.	Invoice Dates or Contract Number.	Received in Department of Finance.	Name of Payee.	Amount.
26911		1-22-17	Veteran Exempt and Volunteer Firemen's Association of the Edgewater Fire Department of Staten Island, John Birkle as Treasurer	1,604 48	24742	10-31-16, 11-27-16	1-16-17	The Aztec Asphalt Company, Inc.....	12 60
26912		1-22-17	Veteran Volunteer Firemen's Association of Tottenville, N. Y., Peter C. Dilg as Treasurer	214 67	24743	12-11-16	1-16-17	Warner, Quinlan Asphalt Company...	1 75
26913		1-22-17	South Shore Veteran and Exempt Volunteer Firemen's Association of Staten Island, Albert Killmeyer as Treasurer.	561 43	24749	12-19-16	1-16-17	Christian Vorndran's Sons.....	12 00
28152	1- 9-17	1-25-17	Alice Applegate	104 41	23068	10-27-16, 11-30-16	1-11-17	United States Wood Preserving Company	116 28
26683	12-19-16	1-20-17	Howard R. Cox	17 54	23069	10-18-16, 11-24-16	1-11-17	The Sicilian Asphalt Paving Company	452 04
26681		1-20-17	Robert McConaghy	10 05	23070	10-31-16	1-11-17	The Asphalt Construction Company...	80 83
27632		1-24-17	William A. Prendergast as Comptroller and Milo R. Maltbie as Chamberlain.	440 00	21898		45525	Burnside Contracting Co.....Final	1,774 27
27633		1-24-17	William A. Prendergast as Comptroller and Milo R. Maltbie as Chamberlain..	1,592 50	24744	12-30-16	1-16-17	McGlynn, Hays & Co., Incorporated...	38 00
27634		1-24-17	William A. Prendergast as Comptroller and Milo R. Maltbie as Chamberlain..	6,615 00	24747	12-30-16	1-16-17	J. Kelly	5 50
27635		1-24-17	William A. Prendergast as Comptroller and Milo R. Maltbie as Chamberlain..	687 50	24746	12-31-16	1-16-17	Excelsior Stables	30 00
27637		1-24-17	William A. Prendergast as Comptroller and Milo R. Maltbie as Chamberlain..	2,000 00	24041	1- 5-17	1-13-17	G. W. Bromley & Co.....	10 00
27642		1-24-17	Yonkers Savings Bank, Yonkers, N. Y.	1,000 00	24757		1-16-17	Estate of Richard T. Irwin and James M. Vincent	118 11
27641		1-24-17	New Paltz Savings Bank.....	6,000 00				President of the Borough of The Bronx.	
27640		1-24-17	Philadelphia Savings Fund Society....	5,000 00	23587		40179	Uvalde Contracting Co.	823 91
27638		1-24-17	William A. Prendergast as Comptroller and Milo R. Maltbie as Chamberlain..	5,000 00	25917		41002	I. F. Cavalluzzo'	27 82
27639		1-24-17	Germania Savings Bank.....	2,000 00	23586		45643	Fred Schneider	2,566 15
27636		1-24-17	William A. Prendergast as Comptroller and Milo R. Maltbie as Chamberlain..	500 00	23585		44404	Salvatore Amanna and Roger L. Sullivan	3,419 13
27333		1-23-17	N. Ancono	14 00	25380	12-30-16	1-17-17	The Barber Asphalt Paving Company.	20 40
27334		1-23-17	Mary McMahon	1 80	25381	12-27-16, 12-30-16	1-17-17	The Asphalt Construction Company..	50 40
27332		1-23-17	James Garvey	6 00	25324		1-17-17	William A. Prendergast, Comptroller of the City of New York, Trustee for Account of Street Opening Fund	334 25
27331		1-23-17	L. Stone	21 29				President of the Borough of Brooklyn.	
27330		1-23-17	Mary E. Buckley	21 00	23801	12-27-16	1-12-17	Flatbush Auto Sales Co.....	370 60
27326		1-23-17	Helen F. Beasley	18 00	26417	12-31-16	1-19-17	Brooklyn Automobile Company.....	30 00
27325		1-23-17	Alice M. Beasley	300 32	26419	1- 1-17	1-19-17	Elwood Garage	45 00
27329		1-23-17	Ralph R. Malcolm	8 00	26418	1- 1-17	1-19-17	Erasmus Garage	48 00
27327		1-23-17	Mary McGrath	204 13	26401	1- 1-17	1-19-17	Erasmus Garage	1 90
27485		1-23-17	Charles A. Anderson	204 13	26403	1- 1-17	1-19-17	Erasmus Garage	28 11
27488		1-23-17	William Falkenmayer	204 13	26406	1- 1-17	1-19-17	Macon Auto Garage	30 93
27489		1-23-17	Mary Buseck	204 13	26405	1- 1-17	1-19-17	Midwood Garage	25 64
27490		1-23-17	Joseph C. Zengerle	204 13	26408	11-15-16, 11-17-16	1-19-17	American Can Company	25 30
27491		1-23-17	Clara S. Horsfield	153 09	26412	1- 9-17	1-19-17	Lenker Mfg. Co.	5 00
27486		1-23-17	Charles Weithas and Mary Weithas...	255 16	26415	1- 1-17	1-19-17	Midwood Garage	18 00
27493		1-23-17	John F. Dryden and Eleanor K. Dryden	127 57	26416	1- 1-17	1-19-17	Macon Auto Garage	18 00
27492		1-23-17	Hattie E. Rathsam	255 16	23804	1- 3-17	1-12-17	Brooklyn Ash Removal Co., Inc.....	350 00
27487		1-23-17	William Dryden, Jr., and Frances Dryden	255 16	23822	12-18-16	1-12-17	C. W. Keenan	348 65
26169	1-15-17	1-19-17	The Lexington Decorating Co.....	9 00	23803	12-21-16, 12-22-16	1-12-17	Ruwe Bros.	609 40
26175		1-19-17	New York Telephone Co.....	6 37	23837		44261	Phoenix Sand & Gravel Co.....	1,490 72
			Brooklyn Public Library.		23838		45944	M. J. O'Hara	4,352 40
26450		1-20-17	Brooklyn Public Library	\$28,324 03	23810	1- 3-17	1-12-17	E. Belcher Hyde	116 00
26878		1-22-17	Brooklyn Public Library	12,002 54	26393		1-19-17	Lawrence A. Cavo	6 00
26451		1-20-17	Brooklyn Public Library	23,581 39	26395		1-19-17	Joseph Covert	2 50
			New York Public Library.		28179		1-25-17	Mary Hall or Herbert M. Simon, attorney	5,194 91
27082		1-23-17	The New York Public Library, Astor, Lenox and Tilden Foundations, United States Trust Company of New York, Assistant Treasurer	\$49,259 29	28180		1-25-17	John Hall or Herbert M. Simon, attorney	632 77
			Public Administrator, Bronx County.		26398		1-19-17	Joseph J. B. La Marsh	3 06
26760		1-22-17	Public Administrator of Bronx County	\$7 30	26396		1-19-17	William T. Bailey	2 00
			Bronx Parkway Commission.					President of the Borough of Queens.	
24930		1-16-17	Tower Manufacturing & Novelty Co..	\$43 03	25935	12-30-16	1-18-17	A. Pearson's Sons	\$80 00
24916	10-31-16	1-16-17	Gimbel Brothers	41 63	23752		1-12-17	Montauk Bank, assignee of Frank L. Paino	1,138 15
25904	11- 4-16, 12-10-16	1-18-17	Current Printing Co., Inc.....	16 50			1-12-17	Frank L. Paino	1,138 15
25905		1-18-17	Scarsdale Supply Co.	9 50	23752		1-12-17	Frank L. Paino	2,155 81
25899	11-28-16, 12- 5-16	1-18-17	Standard Oil Co. of New York.....	41 80	23751		1-12-17	Montauk Bank, assignee of Frank L. Paino	2,155 81
25903	12-14-16	1-18-17	Elwin R. Sanborn	87 50	23681	12- 9-16	1-12-17	W. A. Duncan	252 50
24928	7-20-16	1-16-17	Agent and Warden, Auburn Prison...	58 20	23683	12- 9-16	1-12-17	W. A. Duncan	262 50
25898	11-27-16	1-18-17	The Bronx Record and Times.....	5 00	23682	12- 9-16	1-12-17	W. A. Duncan	260 00
25901	12- 2-16	1-18-17	Westchester Record Co.....	2 00	23657	12-15-17	1-12-17	Edw. E. Buhler Co.....	117 50
25900	11-24-16	1-18-17	The Daily Argus	4 00	23665	12-29-16	1-12-17	Jacob Rech & Son.....	30 00
25908	10-25-16	1-18-17	William Shay	5 25	25933	1- 3-17	1-18-17	Gimbel Bros.	61 10
25912		1-18-17	Geo. R. Hilty, Assistant Secretary....	137 03	24638	11-29-16	1-16-17	Standard Bitulithic Co.	6 00
24922		1-16-17	Geo. R. Hilty, Assistant Secretary....	182 17				President of the Borough of Richmond.	
26759		1-22-17	New York Telephone Co.....	10 14	26365	1- 2-17	1-19-17	Andrew Jones	\$12 00
25906	10-31-16	1-18-17	H. K. Brewer & Co., Inc.....	14 52	26345	12-28-16	1-19-17	Staten Island Shipbuilding Co.....	5 81
			Department of Parks.		26347	12-21-16	1-19-17	G. Gilligan	3 00
26666	12-12-16	1-20-16	Woodhaven Water Supply Co.....	\$44 36	26349	12-28-16	1-19-17	E. Wagner	14 60
23367	12-22-16	1-12-17	James F. O'Rourke Manure Co., Inc..	360 00	26344	1- 1-17	1-19-17	G. F. Van Dam & Son	14 88
23368	12-24-16, 12-28-16	1-12-17	J. Condon	130 40	26358	8-29-16	1-19-17	Maxwell Motor Sales Corporation...	7 62
23384	12-30-16	1-12-17	Thomas E. O'Brien, Inc.....	316 00	26360	12-31-16	1-19-17	Frank Weber	9 78
23386	12-30-16	1-12-17	Fred Behrens	225 00	26341	1- 7-16	1-19-17	M. Hoey	9 66
23375	12- 4-16	1-12-17	C. W. Keenan	108 62	26340	12-31-16	1-19-17	James Gould	4 75
21360	12-28-16	1- 6-17	Ward's Orchestra, John T. F. Ward, Leader	72 00	26354	12-31-16	1-19-17	Frank Weber	8 30
					26337	12-29-16	1-19-17	The Texas Co.	23 98
26647	12-14-16	1-20-16	Patterson Brothers	11 61	26355	12-28-16	1-19-17	The Texas Co.	12 48
26668		1-20-17	Doering Bros.	10 50	26370	12- 9-16	1-19-17	Henry G. Greb	8 40
24570		1-16-17	John E. Weier, Commissioner.....	81 22	26368	12-16-16, 12-21-16	1-19-17	Addressograph	16 90
			Police Department.		26380	11-20-16	1-19-17	Addressograph	5 75
26056	12-30-16	1-19-17	The Prest-O-Lite Co., Inc.....	\$1 40	26348	12-28-16	1-19-17	Staten Island Shipbuilding Co.....	12 67
26057	1- 5-17	1-19-17	Kaiser Mfg. Co.....	36 00	26371	12-26-16	1-19-17	Goodyear Rubber Co.....	4 00
26079	12-30-16	1-19-17	Hull, Grippen & Co.....	15 70	26376	12-27-16	1-19-17	K. Feist & Sons	10 20
24262	11-24-16	1-15-17	James J. Finan	71 75	26120		1-19-17	Joseph Bailey	88 52
24261		1-15-17	Walter W. Dodd	53 26				Public Service Commission.	
26043		1-19-17	Mark B. Royce	4 40	25756	12- 7-16, 12-19-16	1-18-17	Underwood Typewriter Co., Inc.....	\$11 00
24723	11-30-16, 12-30-16	1-16-17	Stanley & Patterson	21 15	25750	8-31-16, 11-30-16	1-18-17	Burns Bros. Ice Corp.....	11 81
24268	9-28-16, 10-14-16	1-15-17	John J. Zipp	21 48	25759	12- 4-16, 12- 5-16	1-18-17	Whital Tatum Co.	35 30
24260		1-15-17	Charles H. Chave	15 20	25753	10- 7-16	1-18-17	Ford Motor Co.	17 05
24267		1-15-17	William H. Walsh	13 60	25751	9- 8-16, 12-26-16	1-18-17	Edison Storage Battery Co.....	7 70
24285		1-15-17	Charles Hughes	16 00	25743	12-31-16	1-18-17	The Western Union Telegraph Co., Inc.	20 83
24264		1-15-17	Michael Magler	14 25	23316	6-21-16	1-12-17	The Chauncey Real Estate Company, Ltd.	800 00
26049		1-19-17	August Feudner	6 30	23312		1-12-17	Frederick Van Wyck	580 00
26045		1-19-17	Joseph F. Christie	9 30	23315		1-12-17	Andrew C. Troy	300 00
26042		1-19-17	Edward J. Finn	7 42	23314		1-12-17	John MacCrate	310 00
24265		1-15-17	William A. Murtaugh	22 69	23309		1-11-17	Chamberlain of The City of New York	336 36
26046		1-19-17	Dennis O'Meara	6 46	145468	8-28-16	11-27-16	M. J. Krauss & Co., Assignees of Joseph H. Jaekel, Inc.....	772 00
			President of the Borough of Manhattan.		23256	9-30-16	1-11-17	M. J. Krauss & Co., Assignees of Joseph H. Jaekel, Inc.....	768 68
24597	37617	1-16-17	United States Wood Preserving Co..	43 08	25748		1-18-17	George L. Lucas, General Inspector...	1,192 34
24598	37790	1-16-17	Franklin Contracting Co., Assignee of United States Wood Preserving Co..	21 72	25745		1-18-17	Joseph Johnson, Chief of Transit Bureau	624 62
24598	37790	1-16-17	United States Wood Preserving Co..	22 90	25749		1-18-17	A. I. Raisman, Designing Engineer....	61 32
24597	37617	1-16-17	Franklin Contracting Co., Assignee of United States Wood Preserving Co..	33 88	25746		1-18-17	M. J. Farrell, Secy. to Chief Engineer.	77 36
24759		1-16-17	William A. Prendergast, Comptroller of the City of New York, Trustee for Account of Street Opening Fund	1,642 35	25744		1-18-17	Thos. D. Hoxsey, Secy. to Bureau of Gas and Electricity	72 13
24760		1-16-17	William A. Prendergast, Comptroller of the City of New York, Trustee for Account of Street Opening Fund	1,091 50	23486		1-12-17	The Long Island Railroad Company..	200,000 00
					25757	11-20-16, 12-23-16	1-18-17	Union Carbide Sales Company.....	10 50
					23313		1-12-17	Samuel S. Voshell	590 00
								Department of Public Charities.	
					25132	12-11-16, 12-18-16	1-17-17	Troy Laundry Machinery Co., Ltd....	\$93 35
					25050	12-30-16	1-17-17	Knickerbocker Ice Co.....	94 27
					25032	12-31-16	1-17-17	Rebecka Melicow	30 38
					25031	12-14-16	1-17-16	Blackfords, Inc.	26 40
					25025	12-21-16	1-17-17	Nathan Strauss, Inc.....	39 00
					25036	11-28-16	1-17-17	Leo Hamburger	34 56
					25039	12-23-16	1-17-17	Consumers Pie Baking Co.....	61 36

Finance Voucher No.	Invoice Dates or Contract Number.	Received in Department of Finance.	Name of Payee.	Amount.	Finance Voucher No.	Invoice Dates or Contract Number.	Received in Department of Finance.	Name of Payee.	Amount.
25048	11-10-16.12-16-16	1-17-17	The Liquid Carbonic Company.....	68 75	21674	11-10-16	1- 8-17	General Vehicle Co., Inc.....	125 21
25105	12-20-16	1-17-17	Worthington Pump & Machinery Corporation	25 00	21673	10-27-16	1- 8-17	General Vehicle Co., Inc.....	7 08
Commissioner of Records, New York County.					26779		1-18-17	John J. O'Brien, Chief Clerk.....	31 50
26392	1- 2-17	1-19-17	Direct-Line Telephone Company	\$6 00	23481	12-31-16	1-12-17	Sanborn Map Co.	\$115 00
Register, Kings County.					Department of Taxes and Assessments.				
155579	5- 9-16. 6-10-16	12-23-16	Henry Kastens	\$18 00	23754		1-12-17	The Moon Nursery Corp.....	\$529 21
Register, Bronx County.					23696	12-30-16	1-12-17	Central Hudson Gas & Electric Co....	2,769 43
26658	1-13-16	1-20-17	P. H. Collins	\$2 50	23618		1-12-17	M. O'Neil Supply Co.....	463 60
Register, New York County.					23755		1-12-17	William H. Egan	1,535 02
26391		1-19-17	New York Telephone Company.....	\$2 50	23602	12-21-16	1-12-17	Pattison & Bowns	150 37
Sheriff, Richmond County.					23652	12-14-16	1-12-17	Coffin Valve Co.	300 00
26271	12-31-16. 1- 4-17	1-19-17	Julius Dobler	\$63 00	23644	12-27-16	1-12-17	Vulcan Rail & Construction Co.....	210 00
Sheriff, Queens County.					23625	12-28-16.12-30-16	1-12-17	Carbic Mfg. Co.	40 50
26887		1-22-17	Samuel J. Mitchell, Under Sheriff....	\$10 00	23697	1- 3-17	1-12-17	The Journal of Commerce & Commercial Bulletin	121 60
Sheriff, Kings County.					23757		1-12-17	Lupier & Remick	9,097 65
25223	12-30-16	1-17-17	J. D. Books	\$16 18	23756		1-12-17	L. F. Bannon Plumbing, Heating and Contracting Co.	1,923 68
Sheriff, Bronx County.					155521	9-23-14	12-23-16	MacArthur Bros. & Winston & Co....	1,730 54
148865	12- 6-16	12- 8-16	Adams-Flanigan Co.	\$26 00	Department of Water Supply, Gas and Electricity.				
23572	1- 2-17	1-12-17	Harry J. McArdle, Inc.....	104 95	25550	11-28-16	1-18-17	Evans Products Corporation	\$54 62
23571	1- 1-17	1-12-17	Jacob Kuhlmann	219 26	24197	12- 5-16	1-15-17	A. Pearson's Sons	32 00
23569	12-31-16	1-12-17	Bronx Grocery Co., Inc.....	132 30	25563	12-13-16	1-18-17	Flexitall Gasket Co.	50 00
Sheriff, New York County.					25564	12-21-16	1-18-17	The Gutta Percha & Rubber Mfg. Co..	60 00
27382		1-23-17	Jacob Meyers	\$1 20	23725	12-16-16	1-12-17	John A. Gregory	488 69
Department of Street Cleaning.					23738	10-28-16	1-12-17	Gibney Tire & Rubber Co.....	137 32
23460	12-21-16	1-12-17	Pierce Arrow Trucking Co.....	\$360 93	23722	8-25-16.12-14-16	1-12-17	Swan & Finch Co.....	612 76
23442	12-23-16	1-12-17	Ames Transfer Co.	324 84	26182		1-19-17	George J. Zegers	68 34
23462	12-23-16	1-12-17	Thompson Bros.	524 64	26669		1-20-17	Edmond Beardsley, Acting Chief	500 00
23451	12-15-16	1-12-17	Klosk Contracting Co.	789 32					
23441	12-18-16	1-12-17	John F. Warth Co.....	107 50					

VOUCHERS RECEIVED IN DEPARTMENT OF FINANCE, THURSDAY, JANUARY 25, 1917.

A statement is herewith submitted of all vouchers filed in the Department of Finance on this date, in which is shown the Department of Finance voucher number, the date of the invoices or the registered number of the contract, the name of the payee and the amount of the claim. Where two or more bills are embraced in one voucher the date of the earliest is given, excepting that when such vouchers are submitted under a contract the registered number of the contract is shown instead.

WILLIAM A. PRENDERGAST, Comptroller.

Finance Voucher No.	Invoice Date	Name of Payee.	Amount.
Bellevue and Allied Hospitals.			
28616	12- 1-16	International Equipment Co.	\$29 27
28617	12-12-16	S. F. Hayward & Co.	4 90
28595	4-19-16	B. Heller & Co.	18 75
28596	12-23-16	The Holbrook Mfg. Co.....	18 13
28597	12-22-16	Greenhut Co.	24 05
28598	12-14-16	Darmstadt, Scott & Courtney	40 00
28599	11-29-16	Edison Lamp Works; General Elec. Co.	18 69
28600		Vacuum Oil Co.	43 05
28601	10-14-16	Kniffin & Demarest Co.	74 38
28602	11-21-16	A. and W., Clinton Prison.	442 60
28603	12- 8-16	A. and W., Auburn Prison.	143 00
28604	12- 8-16	James S. Barron & Co.	6 50
28605	9-22-16	Julius Fowl	788 50
28606	12- 2-16	J. G. Block Co.	6 25
28607	11-29-16	Goodyear's India Rubber Selling Co.	3 14
28608	12-11-16	Amer. Laundry Mach. Co.	2 00
28609	12-22-16	General Naval Stores Co.	26 16
28610	12- 1-16	William M. Crane Co.	3 72
28611	12-15-16	Candee, Smith & Howland Co.	17 80
28612	12- 4-16	Gurney Elevator Co.	12 00
28613		Hull, Grippen & Co.	30 93
28614	12-27-16	Hammacher, Schlemmer & Co.	16 11
28615	10-28-16	Brass and Bronze Spec. Co.	12 00
Coroner, Borough of Richmond.			
28143	12-31-16	N. Y. Telephone Co.	\$15 20
Coroners, Borough of Brooklyn.			
28520	11- 1-16	Kestler Auto Service, Inc..	\$23 75
28521	12- 1-16	Kestler Auto Service, Inc..	35 00
28522		Kestler Auto Service Co..	26 25
28523		G. W. Tong	29 90
28524		Chas. Wuest, M.D.	36 90
28525		Philip J. Coffey	8 50
Surrogate's Court, Bronx County.			
28139		Daniel J. Carr	\$25 40
28131	12-30-16	Fred M. Schildwachter ..	4 50
28132	10- 3-16	Berkshire Products Co.	6 60
28133	11-29-16	Nickel Towel Supply	5 54
28134	12-11-16	Fallon Law Book Co.	44 00
28135	12-30-16	The General Fireproofing Co.	48 75
28136	12-28-16	Chesebro-Whitman Co.	4 00
28137	12-29-16	The Kiesling Co.	5 85
28138	1-31-16	The Banks Law Pub. Co..	9 00
City Magistrates' Courts.			
28340	45052	New York Tel. Co.	\$297 67
28327		The Peerless Towel Supply Co.	9 60
28328	12-11-16	Jackson's Mantel and Grate Works, Inc.	22 75
28329	12-12-16	A. Pearson's Sons	24 48
28330	1- 3-17	A. Pearson's Sons	6 00
28331		The Delinquent	1 00
28332	1-15-17	Frank C. Braun	7 50
28333	1-17-17	Tower Mfg. & Nov. Co.	7 00
28334	1-16-17	Climax Stationery Co.	14 40
28335	1-17-17	Schroder & Lombard Stamp and Die Co., Inc.	6 00
28336	1-17-17	The Metropolitan Electrical Supply Co., Inc.	15 00
28337	1- 2-17	Hillard Mfg. Co.	4 00
28338		Frank Oliver	5 77
28339	11-30-16	N. Y. Tel. Co.	25 69
City Court of The City of New York.			
28386	1- 9-17	Art Metal Constr. Co.	\$0 75

Finance Voucher No.	Invoice Date	Name of Payee.	Amount.
28387	1-11-17	The Frank Shepard Co.	13 00
28388	1-23-17	T. Hanrahan & Co.	9 55
Supreme Courts.			
28383	12-13-16	West Pub. Co.	\$389 50
28384	12-15-16	J. B. Lyon Co.	120 00
28385	12-22-16	Manager, Encyclopaedia Britannica	159 50
28306		Jas. F. McGee	30 26
County Clerk, Richmond County.			
28105	12-31-16	N. Y. Telephone Co.	\$8 43
Board of City Record.			
28140	1-24-17	David Ferguson	\$150 00
District Attorney, Richmond County.			
28109	1- 3-17	The Banks Law Pub. Co....	\$3 50
District Attorney, Queens County.			
28141	11- 9-16	Broadway Garage	\$141 00
28142	10-31-16	Private Auto Rental Service, Inc.	24 00
28146		Denis O'Leary	2 00
28147		Denis O'Leary	10 00
28148		John W. McClancy.....	2 55
28149		Chas. Dalzell	15 81
28150		John J. Gavin	20 98
28151		Jas. H. Nix	26 02
Board of Estimate and Apportionment.			
28618	12- 1-16	Charles P. Berkey	\$22 70
28631	12-30-16	Eimer & Amend.	3 00
28632	12-31-16	The Tabulating Machine Co.	69 00
28633	1- 9-17	Shaw-Walker Co. of N. Y..	11 20
28619	11-24-16	Scientific Material Co.....	65 30
28620	12-28-16	J. T. Baker Chemical Co....	2 25
28621	12- 4-16	Standard Oil Co. of N. Y..	6 60
28622	12-30-16	Eimer & Amend.	7 45
28623	12-30-16	Merck & Co.	3 60
28624		Gottlieb Greiner	25 00
28625	12-30-16	Davenport, Forst & Maze..	29 00
28626	12-28-16	Richardson & Dutt	27 88
28627	12-27-16	J. C. McCarthy & Co.....	1 50
28628	12-26-16	Cobb, Macey, Dohme, Inc..	15 00
28629	12-27-16	The Nightingale Co.....	39 00
28630	12-30-16	Eimer & Amend.	12 50
Department of Education.			
28107	46171	Hartel & Davies	\$450 00
28108	45367	New York Const. Co.	630 00
28106	44295	Stephen B. Gilby	59 25
28563	12-18-16	Collins & Horan	24 00
28564	12-14-16	John Smith	57 00
28565	12- 9-16	Michael Fogarty	35 00
28566		L. McCardell	221 00
28567	5-23-16	Thos. Nelson & Sons.....	3 00
28568	12- 1-16	The Peerless Towel Supply Co.	7 72
28569	10-18-16	Saverno Products Co., Inc..	26 85
28570	10-30-16	Colonial Steel Co.	39 97
28571	11- 1-16	A. Vivack	16 80
28572	10-14-16	United States Naval Institute	41 10
28573	9-27-16	Chivers Book Binding Co....	4 80
28574	10-19-16	Montgomery & Co., Inc....	4 90
28575	11-15-16	Sibley Pitman Electric Corp.	43 20
28576	10-31-16	Singer Sewing Machine Co..	1 20
28550	12- 8-16	Louis Shadoff	70
28551	12-16-16	J. Friedman	226 00
28552	12-16-16	H. Hanig	25 00
28553	12-14-16	F. A. Sharrotte	152 00
28554	12- 2-16	J. Friedman	17 50
28555	6-29-16	W. F. Peters	21 00
28556	11-22-16	P. Derby & Co., Inc.....	19 85
28557	12-19-16	Louis Imershein	42 88
28558	12-15-16	Gurney Elevator Co.....	8 00
28559	10-24-16	Otto Metz	23 18
28560	12-12-16	Jas. I. Newman	221 50
28561	12- 7-16	S. & P. Krajci	274 00
28562	12-13-16	J. E. Donovan	53 00
28532	10-25-16	E. B. Latham & Co.....	8 00
28533	8-23-16	Montgomery & Co.....	3 75
28534	11-13-16	Sol Lazarus	10 35
28535	11-16-16	Gimbel Bros.	13 50
28536	11-20-16	Vought & Williams	13 50
28537	10-21-16	Pierce, Butler & Pierce Mfg. Corp.	17 74
28538	11-13-16	Annin & Co.	9 65
28539	11-29-16	The New Home Sewing Machine Co.	32 10

Finance Voucher No.	Invoice Date	Name of Payee.	Amount.
28540	10-27-16	Standard Oil Co. of N. Y..	95 37
28541	11-21-16	P. J. Mulcahy	4 00
28542	10-30-16	Schoverling, Daly & Gales..	106 40
28543	9- 6-16	L. E. Knott Apparatus Co..	1 94
28544	11-15-16	Underwood & Underwood..	14 10
28545	10- 5-16	Bausch & Lomb Optical Co.	35 14
28546	12- 6-16	Hale Desk Co.	87 00
28547	12-15-16	Library Bureau	563 00
28548	11- 4-16	Paul Baron	51 00
28549	11- 2-16	Peerless Manifold Book Co.	13 50
Department of Finance.			
28145	44483	New York Tel. Co.....	\$835 69
28144		N. Y. Telephone Co.....	158 39
Department of Health.			
28424	10-28-16	The Kny-Scheerer Co.....	\$16 70
28425	12-11-16	E. Leightman	51 75
28426	10-24-16	New Standard Adding Machine Co.	2 85
28389	11-29-16	John J. Cronin, M. D.....	28 45
28390	12-20-16	John J. Cronin, M. D.....	1 90
28391	12-20-16	John J. Cronin, M. D.....	5 45
28392	10-31-16	N. Y. Telephone Co.....	63 15
28393	11- 1-16	Seabury & Johnson	1 92
28394	12-14-16	S. Leitz	8 10
28395	10-21-16	Jas. A. Miller.....	47 25
28396	12- 2-16	Krakaur Poultry Co.....	45 00
28397	11-15-16	Samuel Lewis	89 00
28398	9-19-16	Imperial Machine Co.....	9 00
28399	10-30-16	F. N. Du Bois & Co.....	75
28400	12- 6-16	De Grauw, Aymar & Co....	8 33
28401	12-16-16	L. Barth & Son.....	4 45
28402	11-27-16	The H. B. Claffin Corp....	121 00
28403	12-22-16	Herman Kornahrens	10 83
28404	11-24-16	J. & T. Adikes	1 80
28405	12-15-16	E. Leitz	6 45
28406	7-25-16	Wappler Elec. Co.....	45 45
28407	8-28-16	Wappler Electric Co.....	34 20
28408	8-25-16	Oriental Rubber & Sup. Co.	49 40
28409	11-13-16	N. Y. Sporting Goods Co..	10 28

Invoice Finance Date Vouch- or Con- er No. tract Number.	Name of Payee.	Amount.	Invoice Finance Date Vouch- or Con- er No. tract Number.	Name of Payee.	Amount.	Invoice Finance Date Vouch- or Con- er No. tract Number.	Name of Payee.	Amount.
28129	A. F. Koelble	343 75	28487	Seeman Brothers	4 00	28206	1- 3-17 Plant Engineering & Equip-	
28130	A. F. Koelble	80 00	28488	Spratt's Patent, Ltd.	21 75		ment Co., Inc.	52 50
28159	United States Trust Co. of N. Y.	6,885 00	28489	Fulton Blue Print Co.	2 28	28207	12-21-16 G. B. Raymond & Co.	7 20
28160	Belmont Powell Holding Co.	113 39	28490	Fulton Blue Print Co.	7 82	28208	11-15-16 Standard Regulator Co.	70 00
28161	Jos. Trapani	6 27	28491	The Walker Engraving Co. .	125 00	28209	12-20-16 McElwain, Morese & Rogers	69 00
28162	Wm. M. Cohen	9 56	28492	Johnson & Johnson	122 10	28210	Agent & Warden Sing Sing	
28153	1-11-17 Ernest Arnold	10 00	28493	Art Metal Constr. Co.	596 96		Prison	1,643 40
28154	1-19-17 Marcus Helfand	12 81	28494	Underwood Typewriter Co. .	92 93	28211	12-27-16 A. J. Nutting & Co., Inc.	25 00
28110	Nathaniel W. Keane	1,000 00	28495	Dept. of Correction	559 04	28212	12- 2-16 Peter Henderson & Co.,	
28111	Estate of Charles A. Coe, Inc.	274 00	28496	E. P. Gleason Mfg. Co.	15 00		Inc.	90
	Estate of Charles A. Coe, Inc.	137 00	28497	N. Y. Sporting Goods Co. .	60 00	28213	12-18-16 Luft & Luft	1 45
28112	Isabel A. Lane	375 00	28498	John Egan	15 74	28214	12-29-16 D. Liederman & Sons	18 50
28113	Wm. Lowe	1,500 00	28499	John Simmons Co.	1 12	28215	E. B. Latham & Co.	4 80
28114	The Bklyn. Improvement Co.	396 00	28499	12-28-16 Castleton Motor Car Co. .	2 87	28216	12- 6-16 Wm. M. Sherwood	2 50
28115	The Brooklyn Improvement Co.	264 00	28500	12-28-16 Patterson Bros.	2 04	28217	12-30-16 Tascarella Bros.	72 00
28116	Jas. Kennedy	450 00	28501	12-28-16 James Caso	1 50	28218	1- 3-17 Standard Oil Co. of N. Y. .	139 92
28117	C. Henry Offerman et al., as Atty. for C. Henry Offer- man et al.	375 00	28502	12-21-16 Remington Typewriter Co. .	5 90	28219	12-30-16 Swan & Finch Co.	54 00
28152	1-155 1- 1-17 Alice Applegate	104 41	28503	12- 7-16 George A. Statler	2 00	28220	12-15-16 The Frank, Richard & Gard- ner Co.	72 13
28156	1- 3-17 Otto Conrad Stumpf	10 00	28504	12-30-16 A. Barnett	7 50	28279	12-30-16 General Motor Truck Co. .	19 25
28157	Thomas H. Ireland	50 00	28505	12-30-16 Glickman & Stark	5 00	28280	12- 2-16 Manhattan Hardware & Tool	
28158	The Mutual Park Bank of N. Y.	15 62	28506	12-30-16 Long Island Glass Co.	3 10		Corp.	4 85
28179	1-19-17 Mary Hall	5,194 91	28507	12-30-16 Wm. Messer Co.	300 00	28281	12-29-16 P. Lawless Sons	4 80
28180	1-19-17 John Hall	632 77		President of the Borough of The Bronx.		28282	12-18-16 E. T. Joyce	36 81
28321	Queens Plaza Court, Inc. .	12 50	28515	44535 Warner-Quinlan Asp Co. .	\$2,243 36	28283	12- 6-16 Bloomingdale Bros.	791 54
28322	New York Wholesale Fish Dealers Assn.	83 33	28516	44586 Warner-Quinlan Asp. Co. .	90 33	28284	12-21-16 Westchester Fish Co.	890 55
28323	W. J. Patterson	100 00	28517	44586 N. Y. Tel. Co.	1,129 18	28285	L. Crocco & Sons	100 00
28324	Wm. Hormann et al., as exec- utor, estate of A. Hor- mann, deceased	20 00	28518	46088 Rogers & McManus	1,229 18	28286	12-21-16 Lewis De Groff & Son	92 61
28325	Property Realization Co. .	13 00	28518	46088 Spadaro Cont. Co., Inc. .	2,884 05	28287	12-29-16 P. Lawless Sons	67 66
28326	Merchants and Manufactur- ers Exchange of New York	2,573 75	28519	45499 The Asphalt Const. Co.	2,671 12	28288	1- 1-17 The Peerless Towel Supply	
28307	Raymond P. McNulty	158 33		Department of Parks, Borough of Brooklyn.		28289	12-26-16 The Tabulating Machine Co.	40 00
28308	Realty Associates	155 00	28591	44164 Bacon Coal Co.	\$772 56	28290	12-30-16 Theo. Moss & Co.	2 66
28309	Mrs. Mathilde Protzmann ..	55 00	28592	45047 John J. Guinan Cont. Co. .	6,209 25	28291	12-20-16 The J. W. Pratt Co.	31 55
28310	Wood, Harmon & Co., as agents for Arthur Lyman .	50 00	28593	45501 Newman & Carey Co.	1,481 10	28292	12- 4-16 The Diarsensol Co., Ltd. .	108 00
28311	Excelsior Estates Co.	5,000 00	28594	46318 Pasquale Tomasetti	193 50	28293	11-17-16 Hynson, Westcott & Dunning	21 00
28312	Mary Olmstead	83 33		President of the Borough of Queens.		28294	8-14-16 The Hoffman La Roche	
28313	Queens Plaza Court, Inc. .	60 00	28476	12-16-16 Elmhurst Bridge Garage ..	\$20 00	28295	12-11-16 Chemical Works, Inc.	241 34
28314	Amelia M. Malone	60 00	28477	1- 4-17 Maxwell Motor Sales Corp.	10 75	28296	11-17-16 The Holbrook Mfg. Co.	27 24
28315	Jeanne M. Copeland	83 33	28478	1-16-17 Maxwell Motor Sales Corp.	3 00	28297	11-17-16 Johnson & Johnson	35 28
28316	H. N. Flanagan, as agent for John B. Simpson	108 33	28479	12-30-16 Montross & Clarke Co.	80 20	28298	11-24-16 E. Leitz, Inc.	3 45
28317	C. W. Dellett	83 33	28480	1-16-17 Frank R. Smith	55 00	28299	11-13-16 Lehn & Fink	121 40
28318	Edward H. Johnson et al., executors, estate of S. W. Johnson, deceased	100 00	28481	1-16-17 Philip Dietz Coal Co.	17 00	28300	9-26-16 Magnus, Mabee & Reynard, Inc.	206 10
28319	Miss Mary J. McCarte	55 00	28482	1- 4-17 S. Kaufman	9 00	28301	12- 7-16 Murray Oxygen Co.	27 00
28320	William Texter	150 00	28483	12-15-16 J. B. Lyon Co.	9 00	28302	9-27-16 Marshall Fabric Co., Inc. .	264 00
28577	E. Madeline Dougherty	2,709 00	28484	1- 3-17 The New York Law Journal	7 00	28303	12- 9-16 Merck & Co.	112 37
28578	David G. Leggett, by Clinton R. James, attorney	355 13	28485	1- 3-17 Clarry Lumber Co.	2 17	28304	12- 8-16 The Manhattan Supply Co. .	179 40
28579	Weinbros. Real Estate Co. .	1,196 25	28486	12-30-16 The Robt. Bishop Mfg. Co. .	17 55	28305	11-27-16 L. Mundet & Son, Inc.	75 00
28580	The Durland Co.	562 50	28462	12-30-16 Manhattan Electrical Supply Co., Inc.	4 48	28306	12- 1-16 Michael Mayer	13 92
28581	Emigrant Industrial Savings Bank	400 00	28463	12-13-16 Warren Bros. Co.	30 04	28307	12-14-16 The Miller Rubber Co.	58 22
28582	Mary E. Campbell et al.	150 00	28464	12-26-16 The L. I. Hardware Co.	32 90	28308	11-14-16 Specification Soap & Oil Co., Inc.	146 40
28583	Haffen Realty Co.	75 00	28465	12-18-16 The East River Mill & Lum- ber Co.	351 75	28309	8- 2-16 Whitall, Tatum Co.	36 00
28584	Emigrant Industrial Savings Bank	435 60	28466	1-28-16 Maher & Flockhart	63 00	28310	12- 7-16 The Watters Laboratories ..	89 80
28585	Emigrant Industrial Savings Bank	9,996 30	28467	12-23-16 The Central Foundry Co.	16 50	28311	11-27-16 Manhattan Hardware & Tool	
28586	Emigrant Industrial Savings Bank	492 11	28468	12-26-16 The East River Mill & Lum- ber Co.	57 28	28312	12-16-16 E. T. Joyce	268 12
28587	Metropolitan Associates of New York	3,750 00	28469	1- 1-17 M. T. Kenney	49 70	28313	10- 1-16 Paul Schaad	243 00
28588	The Loretta Corp.	350 00	28470	1- 1-17 Luke Kilgallon	15 00	28314	1- 5-17 Hull, Grippen & Co.	5 52
28589	The Loretta Corp.	75 00	28471	12-16-16 Alexander R. Boyce, Inc. .	77 02	28315	11-29-16 Holbrook Brothers, Inc.	54 85
28590	Isaac Levy	75 00	28472	1- 5-17 Madison Ave. Garage and Stables	80 00	28316	12- 7-16 John Lucas	26 85
28591	Mechanics Bank	1,098 46	28473	1- 5-17 Dennis Shugrue	80 00	28317	12-18-16 John Simmons Co.	6 99
28592	Mechanics Bank	2,920 75	28474	1- 4-17 Madison Ave. Garage and Stables	20 00	28318	12-21-16 Troy Laundry Machinery Co.	2 25
28593	Weinbros Real Estate Co. .	7,494 00	28475	8-18-16 Nathan Strauss, Inc.	\$256 48	28319	12-29-16 Arthur C. Jacobson	128 30
28594	Weinbros Real Estate Co. .	5,544 00	28476	1- 6-17 John F. Schmadeke, Inc. .	537 75	28320	11-23-16 Wm. Langbein & Bros.	100 43
28595	Weinbros Real Estate Co. .	1,716 00	28477	12-30-16 A. B. Dick Co.	228 30	28321	12-18-16 W. B. Dayton & Son	2 06
28596	David G. Leggett, by Clinton R. James, attorney	1,261 25	28478	12-30-16 E. H. Burkitt	85	28322	12- 7-16 Standard Oxygen Co.	200 55
28597	Central Union Gas Co.	250 00	28479	12-29-16 Dr. John F. Fitzgerald	9 50	28323	12-21-16 John Wanamaker	4 50
28598	The Trinity Congregational Church of Tremont	2,250 00	28480	12-30-16 Dr. C. B. Bacon	3 00	28324	12-30-16 The New York Musical In- strument Co.	5 80
28599	The Briarcliff Lodge Assn. .	8 10	28481	12-18-16 Dr. Wm. B. Cornell	28 90	28325	12-30-16 John Wanamaker	137 75
28600	Peerless Towel Supply Co. .	4 40	28482	1- 2-16 Henry C. Wright	14 95	28326	11-27-16 Oriental Rubber & Sun. Co.	300 30
28601	1-16-17 Tower Mfg. and Nov. Co. .	8 23	28483	12-16-16 Roy D. Bailey	27 59	28327	12- 9-16 Tower Mfg. & Nov. Co.	16 35
28602	1-14-17 W. & L. E. Gurley	29 05	28484	12-16-16 Western Union Tel. Co.	5 07	28328	12-19-16 Dept. of Correction	2 55
28603	1-15-17 S. W. Reese & Co.	92 15	28485	12-16-16 A. M. Wilson	1,200 00	28329	12-18-16 Agent and Warden, Sing Sing Prison	2 15
28604	1-25-17 John J. Glennon	6 35	28486	12-16-16 American District Tel. Co. .	1 75	28330	12- 4-16 Agent and Warden, Clinton Prison	19 00
28605	6-21-16 N. Y. Central Lines	29 60	28487	12-16-16 Wells Fargo & Co.	16 00	28331	9-22-16 Manhattan Elec. Sup. Co. .	12 50
28606	N. Y. Central Lines	35 95	28488	12-16-16 N. Y. State Hospital for In- cipient Tuberculosis	1,897 19	28332	11-25-16 Svndicate Trading Co.	130 00
28607	Fred W. Beatty	3 80	28489	12-16-16 Postal Telegraph Cable Co. .	6 92	28333	12-18-16 M. Weiss & Co.	38 40
28608	11-13-16 Dieges & Clust	1 75	28490	12-16-16 Jos. F. McCarthy	25 81	28334	12-30-16 I. J. Snyder & Son, Inc.	19 48
28609	John E. Smith	15 38	28491	12-16-16 E. W. Bullinger	7 00	28335	12-30-16 United Anchor Tire Co.	231 89
28610	American Dist. Tel. Co.	65	28492	12-30-16 The Harral Soap Co.	6 50	28336	12-26-16 Vought & Williams	13 80
28611	United Electric Service Co.	6 15	28493	12-29-16 Thomas C. Dunham	4 56		Register, New York County.	
28612	Katherine Haenlein	16 85	28494	12-30-16 The E. R. Mill & Lumber Co.	78 11	28290	John J. Hopper	\$30 00
28613	Albert Lutz	75	28495	12-30-16 American La France Fire Engine Co.	1 75		Sheriff, Bronx County.	
28614	Langton & Co.	17 50	28496	12-30-16 Otis Elevator Co.	15 00	28450	Christian Thomas	\$34 95
28615	John E. Smith	17 50	28497	12-30-16 The Frederick Page Contr. Co.	142 50	28451	1-23-17 Dept. of Correction	150 00
	Central Purchase Committee.		28498	11- 8-16 Colonial Works, Inc.	5 75	28452	1-18-17 Bronx County Auto Co., Inc.	3 49
28634	1-25-17 F. X. A. Purcell	\$50 00	28499	9-22-16 Worthington Pump & Ma- chinery Corp.	132 00	28453	1-11-17 Frank B. Hill	25 00
28508	12-21-16 Durand Steel Locker Co. .	\$19 20	28500	1- 2-17 Richard Young Co.	33 75	28454	9-17-16 Paul Scherbnier Iron Works	6 80
28509	12-21-16 Wayne Oil Tank and Pump Co.	5 82	28501	12-25-16 J. M. Horton Ice Cream Co.	40 50	28460	1-15-17 Wm. J. Mellin	24 00
28510	12-28-16 Frank E. Claasen & Son ..	13 10	28502	12-19-16 Westchester Fish Co., Inc. .	11 01	28451	44473 New York Tel. Co.	137 34
28511	12-28-16 Hull, Grippen & Co.	7 90	28503	12-31-16 The Arlington Chemical Co.	24 90		Sheriff, New York County.	
28512	12-28-16 Wilson Lowerre	24 76	28504	11-29-16 L. Crocco & Sons	162 17	28452	10-30-16 James Naughton's Son	\$120 00
28513	12-28-16 David Munden	3 00	28505	12-18-16 Leo Hamburger	130 56	28453	11-29-16 Eagle Spring Water Co.	5 40
28514	12-29-16 Hudson Auto Lamp Works.	1 75	28506	11-23-16 Samuel E. Hunter	2 26	28454	1- 5-17 Wm. Cleary & Son	11 00
28486	12- 6-16 Elizabeth Lorenz	18 00	28507	12-21-16 Francis H. Leggett & Co. .	13 18	28455	1-10-17 Jacob Meyers	12 60
			28508	12-21-16 Rebecca Melicow	35 28		Department of Street Cleaning.	
			28509	12-22-16 Maltzme Co.	12 50	28526	11-16-16 General Vehicle Co.	\$304 58
			28510	11-25-16 Mead, Johnson & Co.	23 00	28527	7-11-16 General Vehicle Co.	381 39
			28511	12-20-16 Andrew Mannillo	37 90	28528	12-28-16 General Electric Co.	70 00
			28512	10-31-16 R. F. Stevens Co.	74 46	28529	11-28-16 The Good Roads Machinery Co.	781 00
			28513	12-30-16 Shults Westchester Bakery.	22 33	28530	6-24-16 Knickerbocker Supply Co. .	145 83
			28514	12-18-16 Walker-Gordon Laboratory Co.	178 92	28531	12-18-16 The Hohmann & Maurer	
			28515	12- 4-16 Eugene Prager	190 00		Div.	15 75
			28516	12-27-16 E. Machlett & Son	130 50	28461	1- 4-17 Frank J. Lennon Co.	633 71
			28517	12- 2-16 Jas. T. Dougherty	43 75		Department of Water Supply, Gas and Electricity.	
			28518	12-30-16 Wm. Langbein & Bros.	17 35	28359	12-29-16 G. E. Ganun	\$25 00
			28519	12- 1-16 J. Lambert, Jr.	22 70	28360	10- 3-16 Flexitallic Gasket Co.	33 06
			28520	12-16-16 John W. Sullivan Co.	43 65	28361	11-21-16 Knight & De Micco	313 06
			28521	11- 2-16 Underwood Typewriter Co., Inc.	12 05	28362	1-28-17 George Dowdall	7 60
			28522	1- 2-17 Michael Durack	5 25	28363	11- 1-16 George Dowdall	5 24
			28523	1- 2-17 Jos. W. Miller	12 00	28364	1	

Invoice			Invoice			Invoice		
Finance Date	Vouch- or Con- tract No.	Name of Payee.	Finance Date	Vouch- or Con- tract No.	Name of Payee.	Finance Date	Vouch- or Con- tract No.	Name of Payee.
Number.		Amount.	Number.		Amount.	Number.		Amount.
28365	8-16-16	N. Y. & Queens Elec. Light & Power Co.	28370	12-1-16	Stewart-Warner Speedometer Corp.	28381	12-1-16	Madison Auto Co.
28366	12-1-16	Asbury Elliott	28371	12-19-16	Rudolph Reimer	28382	12-19-16	Buick Motor Co.
28367	10-2-16	Boulevard Auto Co.	28372	12-1-16	Knickerbocker Ice Co.	28348	11-1-16	N. Y. Towel Sup. Co.
28368	10-2-16	Charles W. Manley	28373	12-1-16	John H. Hunter	28349	12-1-16	C. Schwartz & Son
28369	12-1-16	Wells Fargo & Co.	28374	12-1-16	Detroit Cadillac Motor Car Co.	28350	11-22-16	E. H. Walsh
28341		Long Island R. R. Co.				28351	12-1-16	Castleton Motor Car Co.
28342		Long Island R. R. Co.	28375	12-1-16	Samuel W. Cornell	28352	12-15-16	Standard Oil Co. of N. Y.
28343		B. Nicoll & Co.	28376	11-10-16	Murphy Iron Works	28353	12-1-16	Fred'k Burger & Son
28344		Geo. H. Williams	28377	12-1-16	A. F. Brombacher & Co.	28354	11-2-16	National Gauge Co.
28345		F. W. Hancock	28378	12-1-16	Peter J. Donohue's Sons	28355	12-26-16	A. Pearson's Sons
28346		Jas. A. Swayne	28379	10-5-16	Peter J. Donohue's Sons	28356	12-22-16	Bloomington Bros.
28347		Peter Johnson	28380	12-1-16	Amos V. Pearsall	28357	11-1-16	N. Y. Sporting Goods Co.
						28358	12-1-16	G. E. Ganun

METEOROLOGICAL OBSERVATORY OF THE DEPARTMENT OF PARKS.

Abstracts of Registers from Self-Recording Instruments for the Week Ending January 13, 1917.

Central Park, The City of New York—Latitude, 40° 45' 58" N. Longitude, 73° 57' 58" W
Height of Instruments Above the Ground, 53 Feet; Above the Sea, 97 Feet.
Under Supervision of U. S. Weather Bureau, James H. Scarr,
Meteorologist, Acting Director.

Barometer.									
Date.	7 a. m.	2 p. m.	9 p. m.	Mean for the Day.	Maximum.	Minimum.			
Jan., 1917.	Reduced to Freezing.	Reduced to Freezing.	Reduced to Freezing.	Reduced to Freezing.	Reduced to Freezing.	Reduced to Freezing.	Time.	Time.	Time.
Sunday,	7 37 29.88	50 29.72	44 29.78	29.79	34 30.00	0 a. m.	50 29.71	3 p. m.	
Monday,	8 29 29.94	44 29.83	41 29.77	29.85	29 29.98	9 a. m.	40 29.70	12 p. m.	
Tuesday,	9 39 29.54	49 29.34	42 29.36	29.41	40 29.70	0 a. m.	48 29.31	4.20 p. m.	
Wednesday,	10 42 29.38	49 29.25	46 29.31	29.31	40 29.43	4 a. m.	50 29.23	3 p. m.	
Thursday,	11 19 29.50	22 29.51	10 29.78	29.60	8 29.88	12 p. m.	32 29.37	0 a. m.	
Friday,	12 8 30.14	18 30.34	16 30.47	30.32	17 30.50	12 p. m.	8 29.88	0 a. m.	
Saturday,	13 26 30.48	37 30.40	40 30.29	30.39	19 30.53	2.20 a. m.	46 30.17	12 p. m.	
Mean for the week									
Maximum for the week at 2.20 a. m., January 13.									
Minimum for the week at 3 p. m., January 10.									
Range for the week									

Thermometers.									
Date.	7 a. m.	2 p. m.	9 p. m.	Mean.	Maximum.	Minimum.			
Jan., 1917.	Dry Bulb.	Wet Bulb.	Dry Bulb.	Wet Bulb.	Time.	Time.	Dry Bulb.	Time.	Wet Bulb.
Sunday,	7 37 31	50 42	44 37	44 37	50 3 p. m.	42 3 p. m.	33 1 a. m.	27 1 a. m.	88
Monday,	8 29 25	44 34	41 34	38 31	45 3.50 p. m.	35 3.50 p. m.	29 8.15 a. m.	25 8.15 a. m.	80
Tuesday,	9 39 34	49 41	42 40	43 38	50 2.30 p. m.	42 4 p. m.	39 5 a. m.	33 2 a. m.	68
Wednesday,	10 42 38	49 44	46 41	46 41	50 4.45 p. m.	46 4.45 p. m.	32 12 p. m.	28 12 p. m.	66
Thursday,	11 19 17	22 18	10 8	17 14	32 0 a. m.	28 0 a. m.	8 12 p. m.	6 12 p. m.	68
Friday,	12 8 6	18 14	16 13	14 11	20 3 p. m.	16 3 p. m.	8 0 a. m.	6 0 a. m.	60
Saturday,	13 26 22	37 33	40 39	34 31	46 12 p. m.	44 2 p. m.	17 0 a. m.	14 12 p. m.	49
Mean for the week									
Maximum for the week at 4.45 p. m., January 10.									
Minimum for the week at 12 p. m., January 11.									
Range for the week									

Wind.									
Velocity in Miles.									
Date.	Direction.			Force in Pounds per Square Foot.			Time.		
Jan., 1917.	7 a. m.	2 p. m.	9 p. m.	7 a. m.	2 p. m.	9 p. m.	7 a. m.	2 p. m.	9 p. m.
Sunday,	7 SW	SW	W	42	70	63	193	3 1/4	10.50 a. m.
Monday,	8 W	SW	SW	96	68	67	227	1 1/4	7.50 p. m.
Tuesday,	9 SW	W	W	94	50	47	185	2 0	2.30 a. m.
Wednesday,	10 SW	S	SW	73	55	51	185	0 2 1/2	11.15 a. m.
Thursday,	11 NW	NW	NW	107	88	108	320	1 1/2	7.05 p. m.
Friday,	12 NW	NW	NW	138	82	51	233	3 1/2	12.35 a. m.
Saturday,	13 S	S	E	53	59	45	167	3 1/4	7.50 a. m.
Distance traveled during the week									
Maximum force during the week									

Hygrometer.													Clouds.			
Date. Jan., 1917.	Force of Vapor.					Relative Humidity.					Clear,		0	Overcast,		10
	7 a.m. 2 p.m. 9 p.m. Mean.					7 a.m. 2 p.m. 9 p.m. Mean.					7 a.m.	2 p.m.			9 p.m.	
Sunday,	7	.108	.180	.143	.144	50	48	47	48	1 A.St.	2 Ci.St.	1 St.Cu.				
Monday,	8	.085	.085	.118	.096	56	30	45	44	Few St.	Few Ci.	0				
Tuesday,	9	.143	.164	.228	.178	62	50	84	65	1 St.	10 A.St.	2 St.Cu.				
Wednesday,	10	.187	.228	.203	.206	68	67	62	66	1 Lt. fog	10 A. St.	10 St.				
Thursday,	11	.066	.049	.034	.050	62	41	51	51	10 A.St.	0	0				
Friday,	12	.029	.034	.040	.034	58	40	42	47	6	0	0				
Saturday,	13	.070	.143	.228	.147	55	67	92	71	10 A.St.	10 St.	10 Nb.				

Rain and Snow.									
Depth of Rain and Snow in Inches.									
Date.	Time of Beginning.	Time of Ending.	Duration.	Amount of Water.	Depth of Snow.				
Jan., 1917.									
Sunday,	7								
Monday,	8								
Tuesday,	9	3.05 p. m.	6.15 p. m.	3 h. 10 m.	.06 in.				0
Wednesday,	10								
Thursday,	11								
Friday,	12								
Saturday,	13	Before 11.00 a. m.	Abt. 11.45 p. m.	12 h. 45 m.	.13 in.				
Total amount of water for the week									
Duration for the week									

Date.	7 a. m.	2 p. m.
Sunday, January 7.	Clear, pleasant	Clear
Monday, January 8.	Clear, cold	Clear, pleasant
Tuesday, January 9.	Clear, mild	Overcast, warm
Wednesday, January 10.	Clear, mild	Overcast, warm
Thursday, January 11.	Overcast, cold wave	Clear, very cold
Friday, January 12.	Clear, very cold	Clear, very cold
Saturday, January 13.	Overcast, milder	Overcast, misting

DEPARTMENT OF FINANCE.

Abstract of Transactions for Week Ended Jan. 6, 1917.

Deposited in the City Treasury.	
To the Credit of the City Treasury	\$11,608,730 27
To the Credit of the Sinking Funds	788,846 38
Total	\$12,397,576 65

Warrants Registered for Payment.	
Appropriation Accounts, "A" Warrants	\$5,837,674 91
Special Revenue Bond Fund Accounts, "B" Warrants	308,887 74
Corporate Stock Fund Accounts, "C" Warrants	392,908 13
Special and Trust Fund Accounts, "D" Warrants	266,055 94
Total	\$6,805,526 72

Bills and Bonds Issued.	
Revenue Bills	\$10,100,000 00
Special Revenue Bonds	500,000 00
Total	\$10,600,000 00

Stock and Bonds Redeemed.	
Stock of former Corporations now included in the City of New York.	\$2,000 00
Bonds of former Corporations now included in the City of New York.	1,518,195 24
Special Revenue Bonds	500,000 00
Revenue Bonds	503,500 00
Total	\$2,523,695 24

Suits, Court Orders, Judgments, Etc., Filed.
Weber, Charles; release by W. Lewis and affidavit re award on Parcels 154, 160, Brooklyn ave., etc., Brooklyn. Moss, Frank, & Ano.; certified copy of order allowing counsel fees in case of S. Curica. Stevens Construction Co., J. F.; J. J. Townsend, referee; notice in bankruptcy. Hantz, Peter and Ano.; order to show cause. Genz, Charles, Sr., et al.; certified copy of order directing payment of award on Parcels 187-187A, Houghton ave., et al., Bronx. Abbott, Lena E.; Jaubauer & Davidson, attorneys; certified copy of order directing payment of award on Parcel 108, Waterbury ave., etc., Bronx. Miller, Laura; E. Weaver, attorney; summons and complaint. Union Ferry Company; Macklin, Brown & Purdy; citation. Rapaglia, Giuseppe; W. A. Robinson, attorney; summons. Onward Construction Co.; C. Putzel, attorney; certified copy of order reducing assessment on lot 20, block 1165, section 4, Manhattan, taxes of 1904. Ansonia Co.; C. Putzel, attorney; certified copy of order reducing assessment on lots 52, 13, 20, block 1165, section 4, Manhattan, taxes of 1912.
Ansonia Co.; C. Putzel, attorney; certified copy of order reducing assessment on lots 52, 13, 20, block 1165, section 4, Manhattan, taxes of 1913. Ansonia Co.; C. Putzel, attorney; certified copy of order reducing assessment on lots 52, 13, 20, block 1165, section 4, Manhattan, taxes of 1914. Vogeley, Karloline, & Ano.; consent by M. Brunjes and affidavit re award on Parcel 189A, Weirfield st., etc., Queens. Dippolito, Nicola, & Ano.; release by F. Wilson and affidavit re award on Parcels 211, 211B, Almstead ave., etc., Bronx. Lally, Mary; transcript of judgment. Lally, Martin; transcript of judgment. Green, Benjamin; J. J. McCauley, attorney; certified copy of order refunding judgment paid to the Comptroller, City of New York. Gebhardt, Julius F.; M. L. Rippe, attorney; certified copy of order directing payment of award on parcel, matter of Kent st., etc., Brooklyn. Davis, Hattie M.; certified copy of order directing payment of award on Parcels 68-69, Needham ave., etc., Bronx.

Claims Filed.
Kheel, Samuel; return of jury fee in case of Schwartz v. Cohen, 9th District Municipal Court, Manhattan, \$3. Kheel, Samuel; return of jury fee in case of Bliss v. Galligan, 9th District Municipal Court, Manhattan, \$3. Kheel, Samuel, return of jury fee in case of Frankfort et al. v. Davy Erecting Co., 5th District Municipal Court, Brooklyn, \$3. Follwell, Edgar S.; salary, Attorney General's office, month of December, 1916, \$150. North America Liquidation Co.; refund of assessment and tax which were illegally made and collected under duress, \$10,000. Salan, T. Henry; overcharges in excess of legal fees for entering executions in the Sheriff's office, New York County, \$22.10. Hoelljes, Henry; overcharges in excess of legal fees for entering executions in the Sheriff's office, New York County, \$23.50. Ryall, George; overcharges in excess of legal fees for entering executions in the Sheriff's office, New York County, \$24.10. Gainsburg, L.; overcharges in excess of legal fees for entering executions in the Sheriff's office, New York County, \$5.90. Raftery, Julia; damages to service lien, run over by Department of Highways steam roller at 7th avenue and 79th street, Brooklyn, \$16.55.

Paulus, Th.; damages to personal property, due to flooding of cellar at 8 Old Slip, New York City, \$25. Rumery, Ralph R.; amount due for services rendered as "consulting engineer," 1st Tax District, Manhattan, month of December, 1916, under Section 47 of Tax Law, \$663.30. Jack, Clarence L.; personal injuries, struck by transverse girder and pinned down in seat of auto at 132d st. under Willis ave. bridge on September 21, 1916, \$10,000; J. S. Jenkins, attorney. Necker, William; Thos. Martin, receiver; burial expenses of Ellen Burkhardt, a veteran's widow, \$50. Moskowitz, Simon, guardian; personal injuries, George Moskowitz fell into deep hole in sidewalk at 206 E. 6th st., Manhattan on October 15, 1916, \$1,000; I. A. Rabinow, attorney. Moskowitz, Hilda; personal injuries, fell into a deep hole at 206 E. 6th st., Manhattan, on October 15, 1916, \$1,000; I. A. Rabinow, attorney. Silverstein, William H.; personal injuries struck by plank which fell from the Williamsburgh Bridge, on September 7, 1916, \$1,000; I. A. Rabinow, attorney. Baumann, Johanna; damages to land, due to pumping stations at Woodhaven and Aqueduct, during the past six years, \$10,000; C. C. Miller, attorney. Doran, George; difference between salary received and amount fixed for carpenters from May 1, 1916, to January 1, 1917, \$104, amending claims 77751, 81245, \$1,353; T. W. Burke, attorney. Wechtold, John; difference between salary received and amount fixed for carpenter from May 1, 1916, to January 1, 1917, \$104, amending claims 77748, 81252, \$1,353; T. W. Burke, attorney. Consolidated Gas Co. of N. Y.; gas supplied to public buildings and street lamps and repairs to gas lamp posts, Manhattan, during November, 1916, \$9,201.46.

De Risi, Luigi; balance of fine which was paid due to a violation of the Liquor Tax Law, \$100; M. C. D'Agrosa, attorney. Newman, Edward; burial expenses of Elizabeth Rowe, a veteran's widow, \$50. Berry, Thomas; difference of salary received and prevailing rate of wages for boiler maker in Department of Docks and Ferries from May 1, 1911, to January 1, 1917, \$1,474.50; T. W. Burke, attorney. Silverman, Anna; personal injuries, fell over stones on sidewalk on Grand st. between Forsyth and Christi sts., Manhattan, on September 22, 1916, \$1,000; S. S. Hauben, attorney. Zieser, Julius H.; return of jury fee in case of Bernstein v. Frankel, 1st District Municipal Court, Manhattan, \$3. Turner, Samuel, et al.; money deposited in City Treasury by public administrator of New York County re estate of Cecil M. Tasco, \$301.86; J. E. O'Brien, attorney. Ringe, Wm. A.; burial expenses of W. J. Van Buskirk, a veteran, \$50. Katz & Sommerich, return of jury fee in case of Beer & Hess, Inc., v. McDermott & Hannigan, Inc., 1st District Municipal Court, Manhattan, \$4.50. Howley, Thomas P.; burial expenses of Patrick J. Kearney, a veteran, \$50.

Difference of salary received and prevailing rate of wages for boiler maker in Department of Docks and Ferries, T. W. Burke, attorney; \$1,474.50; Berry, Thos. E., from May 1, 1911 to January 1, 1917, see claim 83350 Ind. 35029; Blaney, Chas. J., from May 1, 1911, to January 1, 1917; Collery, Patrick, from May 1, 1911, to January 1, 1917; Devlin, Thos. E., from May 1, 1911, to January 1, 1917; Demorest,

Thos., from May 1, 1911, to January 1, 1917; Dailey, Jesse R.; from May 1, 1911, to January 1, 1917; Goodman, Frank J.; from May 1, 1911, to January 1, 1917; Hamell, Frank, from May 1, 1911, to January 1, 1917; Houlihan, Patrick J., from May 1, 1911, to January 1, 1917; Kerrigan, John, from May 1, 1911, to January 1, 1917.

Approval of Sureties.

The Comptroller approved of the adequacy and sufficiency of the sureties on the following proposals, viz:

Bellevue and Allied Hospitals—Alterations at Bellevue Hospital: A. W. King; U. S. Fidelity & Guaranty Co., surety.

Central Purchase Committee—Coal: Pattison & Bowns; U. S. Guarantee Co., surety; B. Nicoll & Co.; U. S. Guarantee Co., surety; Bacon Coal Co.; American Surety Co. of N. Y., surety.

Board of City Record—Blanks, books, etc.: Wm. Bratter & Co.; U. S. Fidelity & Guaranty Co., surety. Printed lithographs or stamped forms, etc.: Wm. Bratter & Co.; U. S. Fidelity & Guaranty Co., surety; C. S. Nathan, Inc.; National Surety Co., surety; Brooklyn Daily Eagle; National Surety Co., surety.

Department of Docks and Ferries—Dredging at the foot of 29th, 30th and 35th sts., Brooklyn: Coastwise Dredging Co.; Fidelity & Deposit Co. of Maryland, surety.

Department of Education—Furniture for P. S. 93, Queens: Schoverling, Daly & Gales; Fidelity & Deposit Co. of Maryland, surety; Narragansett Machine Co.; Aetna Accident & Liability Co., surety; E. L. Grover Co.; Fidelity & Deposit Co. of Maryland, surety. Plumbing work at P. S. 3, Queens: T. E. O'Brien, Inc.; National Surety Co., surety.

Fire Department—Forage: G. N. Reinhardt & Co.; International Fidelity Ins. Co., surety.

Department of Health—Draining marsh lands: Brown & Simpson; National Surety Co. and Fidelity & Deposit Co. of Maryland, sureties.

President Borough of Manhattan—Cleaning windows in public buildings: Consolidated House and Window Cleaning Co., Inc.; National Surety Co., surety. Fire protection work at P. S. No. 2, Bronx: P. Mittleman; National Surety Co., surety. Sewer in E. 76th st.: P. J. Kearns Cont. Co.; Maryland Casualty Co., surety.

Department of Parks—Alterations, etc., to Belvedere, Central Park: Samuel Dietz; National Surety Co., surety.

Department of Public Charities—Coal: Sackett Coal Co.; Corporate Stock, surety. Electrical work at Metropolitan Hospital: Jandous Electric Equipment Co.; Globe Indemnity Co., surety. Plumbing in buildings in N. Y. City Hospital District, Blackwells Island: R. & T. Isaacson; National Surety Co., surety. Removing laundry machinery, etc.: F. E. Hemmings; Fidelity & Deposit Co. of Maryland, surety.

President Borough of Queens—Sewer in Nott ave.: A. Decker; National Surety Co., surety.

President Borough of Richmond—Shoeing horses in stable "B": Joseph Bailey; Fidelity & Deposit Co. of Maryland, surety.

Department of Street Cleaning—Sprinkler system: T. E. O'Brien, Inc.; National Surety Co., surety.

Department of Water Supply, Gas and Electricity—Electric lighting: Queens Borough Gas and Electric Co.; Royal Indemnity Co., surety; New York Edison Co.; National Surety Co., International Fidelity Ins. Co. Globe Indemnity Co., sureties; Flatbush Gas Co.; U. S. Fidelity & Guaranty Co., surety; Richmond Light & R. R. Co.; National Surety Co., Aetna Accident & Liability Co., sureties; United Electric Light & Power Co.; National Surety Co., surety; Westchester Lighting Co.; National Surety Co., surety; Bronx Gas & Electric Co.; American Surety Co., surety. Furnishing gas to public buildings and offices, Bronx: Bronx Gas & El. Co.; National Surety Co., surety. Gas for public buildings and offices: Woodhaven Gas Light Co.; U. S. Fidelity & Guaranty Co., surety.

Opening of Proposals.

The Comptroller by representative attended the opening of proposals at the following departments, viz:

Bellevue and Allied Hospital, Fire Department, Plant and Structures, Public Charities, Water Supply, Gas and Electricity, Department of Correction, Street Cleaning, Park Department—For oils, varnishes and painters' supplies.

Bellevue and Allied Hospitals, Fire Department, Police Department, Health Department, Street Cleaning, Water Supply, Gas and Electricity, Correction, Public Charities, Plant and Structures, Park Department—For forage.

Bellevue and Allied Hospitals, Public Charities, Department of Correction, Fire Department, Park Department, Street Cleaning, Water Supply, Gas and Electricity—For cleaning materials and paints.

Department of Correction, Fire Department, Public Charities, Water Supply, Gas and Electricity, Park Department—For cordage and oakum.

Department of Docks and Ferries—For receiving and moving ashes by scows.

Department of Education—For packing, etc., school supplies for various schools.

Fire Department—For one motor driven wrecking truck, etc.

Fire Department, Public Charities, Park Department, Water Supply, Gas and Electricity—For leather and sadlery.

Fire Department, Water Supply, Gas and Electricity, Street Cleaning, Park Department—For hose and hose fittings.

Fire Department, Park Department—For tires.

President of the Borough of Manhattan—For 2,400,000 pounds of buckwheat coal, etc.

Department of Public Charities—For the general construction, plumbing and heating for the cottage dormitories Nos. 8 and 9; for high grade female dormitory No. 23; staff house No. 30 and infirmary No. 50, Randall's Island.

Public Charities, Health Department—For coal.

Public Charities, Police Department, Plant and Structures—For coal.

Public Service Commission—For station finish at 6 stations on the 7th Ave.-Lexington Ave. Rapid Transit R. R.

President of the Borough of Richmond—For regulating Portland pl., etc.

Department of Water Supply, Gas and Electricity—For corporation cocks, copper wire, etc.

Official Designations.

Shepard A. Morgan, Deputy Comptroller, to act as Comptroller from Tuesday, Jan. 2, 1917 to Saturday, March 31, 1917, both days inclusive.

John Korb, Jr., Clerk, to sign warrants from Tuesday Jan. 2, 1917 to Saturday, March 31, 1917, both days inclusive.

SHEPARD A. MORGAN, Deputy and Acting Comptroller.

Park Board.

Stated Meeting, 3 P. M., Dec. 21, 1916.

Present—Commissioners Ward (President), Whittle, Ingersoll, Weier.

Bids Received—For alterations to the Arsenal Restaurant, Central Park, Manhattan:

Time was extended thirty days from the expiration of the original contract time for the completion of the contract between this Department and the Pittsburgh Plate Glass Company, for furnishing and delivering plate glass for the Metropolitan Museum of Art, Dec. 14.

Contracts Executed—Dec. 20: Adams, Britz & Co., part of steam fitting apparatus, Addition K; Metropolitan Museum of Art, Manhattan; \$10,331; surety, New Amsterdam Casualty Company. Thompson Bros., Inc., hire of auto trucks, Bronx, \$940; surety, National Surety Company.

Stated meeting, 3 p. m., Dec. 28, 1916.

Present—Commissioners Ward (President), Whittle, Weier.

Bids Received—Manhattan: (1) For general construction alterations to the Belvedere, Central Park; (2) for the plumbing and gas fitting alterations to the Belve-

dere, Central Park, Bronx; (3) For heating system in the addition to golf house, Van Cortlandt Park, Brooklyn.

(4) For the steam heating apparatus for the completion of the fourth part of the greenhouses for the Brooklyn Botanic Garden, Washington ave., Brooklyn.

All bids or proposals received Dec. 21, 1916, for alteration to the Arsenal restaurant in Central Park be and the same hereby are rejected, it being deemed for the interest of the City so to do.

Contract Awarded—For fresh beef for the Central Park Menagerie.

Special Meeting, 3 p. m., Dec. 29, 1916.

Present—Commissioners Ward (President), Whittle, Ingersoll.

Contracts Awarded—For general construction alterations to the Belvedere, Central Park, Manhattan; for plumbing and gas fitting alterations to Belvedere, Central Park, Manhattan.

Special Meeting, 3 p. m., Jan. 4, 1917.

Present—Commissioners Ward (President), Ingersoll, Weier.

Contracts Awarded—For lumber for Manhattan and Richmond; for gasoline

and kerosene for Manhattan and Richmond; for completion of the fourth part of the greenhouses for the Brooklyn Botanic Garden, Washington ave., Brooklyn.

For erection and completion of the plumbing, drainage and water supply systems required for the fourth part of greenhouses for the Brooklyn Botanic Garden, situated on Washington ave., Brooklyn.

For steam heating apparatus for the completion of the fourth part of the greenhouses for the Brooklyn Botanic Garden, Washington ave., Brooklyn.

For lumber for Brooklyn.

For Gasolene and Kerosene for Brooklyn and Queens.

Stated Meeting, 3 p. m., Jan. 11, 1917.

Present—Commissioners Whittle, Ingersoll, Weier.

Resolution Adopted:

Resolved, That in accordance with the provision of the Budget for 1917 the salary of Joseph Gattinger, Assistant Landscape Architect, be and the same is hereby fixed at \$2,280 per annum, beginning Jan. 1, 1917.

A requisition for the purchase of litho prints and blue prints for the use of the office of the Landscape Architect as required, at an estimated cost of \$20, chargeable against Park Board appropriations, was approved, and purchase authorized.

All bids or proposals received Dec. 28, 1916, by the Central Purchase Committee for batteries and spark plugs for the Department of Parks, Manhattan and Richmond, were rejected, it being deemed for the interest of the City so to do.

All bids or proposals received Jan. 4, 1917, by the Central Purchase Committee, for hose and hose fittings for the Department of Parks, Manhattan and Richmond, were rejected, it being deemed for the interest of the City so to do.

Contracts Awarded—Furnishing Coal, Brooklyn; furnishing Forage, Brooklyn; furnishing and delivering Forage, Manhattan and Richmond; furnishing Leather and Saddlery, Manhattan and Richmond; furnishing Paints, Oils, etc., Manhattan and Richmond; furnishing Cordage, etc., Department Manhattan and Richmond; furnishing Coal, Manhattan and Richmond.

Contracts Executed—January 8: Samuel Dietz, general construction alterations to Belvedere, Manhattan, \$9,475; surety, National Surety Company. Edward H. Mooney, extending seven timber groynes, Seaside Park, formerly Dreamland Park, Brooklyn, \$2,136; surety, Fidelity and Deposit Company of Maryland.

LOUIS W. FEHR, Secretary.

Fire Department.

Abstract of transactions from Dec. 18 to Dec. 23, 1916, both days inclusive.

DECEMBER 18.

Fires Reported—(Week ended Dec. 16, 1916) Manhattan, Bronx and Richmond, 166; Brooklyn and Queens, 102.

DECEMBER 19.

Appointed—To take effect 9 a. m., Dec. 19, 1916: Leon M. Rosenberg, as Inspector (Electrical), Bureau Fire Alarm Telegraph, for a probationary period of three months, at rate of \$1,140 per annum.

Contract Executed—For furnishing and delivering 40 miles triple-braided, weather-proof, hard-drawn copper wire, No. 10 B. & S. gauge, \$4,700. Waelark Wire Co., 20 Exchange pl., Manhattan, Principal; Royal Indemnity Co., surety.

DECEMBER 20.

Bills Audited—\$858.67.

DECEMBER 21.

Payrolls Audited—Payrolls, all boroughs, month of December, 1916, duly audited and forwarded to Finance Department, aggregated \$731,030.57.

DECEMBER 22.

Trials—The following penalties were this day imposed and other action taken, as result of trials held on dates specified: Before the Fire Commissioner, Dec. 21, 1916: Fireman John L. Miller, Engine Co. 34, for disobedience of orders; charge dismissed. Fireman Joseph J. Mooney, Engine Co. 49, for being under the influence of liquor, drug or compound; two regular leaves of absence allowed under section 154. Rules and Regulations, ordered withheld. Fireman William J. Heaney, Hook and Ladder Co. 26, for being under the influence of liquor, drug or compound; decision reserved. Before Deputy Fire Commissioner Clarence H. Fay, Nov. 24, 1916: Engineer of Steamer Newman C. Englehardt, Engine Co. 79, for being under the influence of liquor, drug or compound (two charges); decision reserved. Before Deputy Fire Commissioner Clarence H. Fay, Dec. 20, 1916: Engineer of Steamer Newman C. Englehardt, Engine Co. 79, for violation section 108, Rules and Regulations, 1912, and for absence without leave; decision reserved; for being under the influence of liquor, drug or compound; tried Dec. 20, and for similar charge tried Nov. 24, 1916, and decision reserved thereon; dismissed the service

of the Department from 8 a. m., Dec. 23, 1916.

Contracts Executed—For furnishing and delivering forage as follows: Borough of Manhattan (Class 1), \$680.75; Thomas M. Blake, 540 W. 34th st., Manhattan, Principal; Massachusetts Bonding and Insurance Co., surety. Borough of Brooklyn (Class 3), \$3,410.56; J. W. Gasteiger & Son, foot Amity st., Brooklyn, Principal; Aetna Accident and Liability Co., surety. Borough of Brooklyn (Class 5), \$889.44; J. & T. Adikes, 200 Fulton st., Jamaica, Principal; American Surety Co., surety.

Bills Audited—Open market orders, \$4,392.19; open market orders, \$317.25; miscellaneous, \$30.35; contracts, \$858.67.

DECEMBER 23.

Appointed—To take effect 8 a. m., Dec. 24, 1916: As Ununiformed Firemen for a probationary period of three months, at rate of \$1,000 per annum, with assignments specified: Jos. M. A. Denison, Engine 3; John P. Hill, Engine 13; Timothy J. Gannon, Engine 23; Michael J. Lavin, Engine 25; William E. Schilling, Engine 31; Patrick Donovan, Engine 33; Henry O. Laboda, Jr., Engine 65; Robert A. Tierney, Engine 72; Geo. W. Sandberg, Engine 226; James J. Lally, H. & L. 2; Edward P. Yockers, H. & L. 5; Henry J. Straube, H. & L. 21; Thos. A. Fitzpatrick, H. & L. 35; George P. Fowler, H. & L. 40; Louis J. Ledogar, H. & L. 44; Harrison O. Flegel, H. & L. 120.

Promoted—To take effect 8 a. m., Jan. 1, 1917. The following named Captain to rank of Chief of Battalion, at rate of \$3,300 per annum, with assignment specified: Edward L. Cooke, as Relieving Officer. The following named Lieutenants to rank of Captain, at rate of \$2,500 per annum: To take effect 8 a. m., Dec. 24, 1916: J. J. Brennan, No. 1, Engine Co. 55; James E. McManus, Engine Co. 219; Otto N. Gerlach, Hook and Ladder Co. 113. To take effect 8 a. m., Jan. 1, 1917: Ernest Bernsen, Engine Co. 214. The following named Engineers of Steamer and Firemen 1st grade to rank of Lieutenant, at rate of \$2,100 per annum, with assignments specified; to take effect 8 a. m., Dec. 24, 1916: Engineer of Steamer: Michael Seelinger, Engine Co. 29. Fireman 1st grade: John J. Flood, Engine Co. 59; George Schulz, Engine Co. 156; David J. Oliver, Hook and Ladder Co. 10. To take effect 8 a. m., Jan. 1, 1917: Frank Murphy, No. 2, Engine Co. 39. To take effect 8 a. m., Dec. 24, 1916: The following named Firemen, first grade, to the position of Engineer of Steamer, at rate of \$1,600 per annum, with assignments specified: Philip E. Howe, Engine Co. 15; Peter Toner, Engine Co. 17; George J. Foster, Engine Co. 33; Andrew A. Fullam, Engine 45; Louis F. Gehlbach, Engine Co. 77; Michael J. Casey, Engine Co. 216.

Transferred—To take effect 8 a. m., Jan. 1, 1917: Three Captains, twelve Lieutenants, eight Engineers of Steamer and fifty-four Firemen of various grades, uniformed force.

ROBERT ADAMSON, Fire Commissioner.

Borough of The Bronx.

Extract of Minutes of the Local Board of Van Courtlandt, 25th District.

Pursuant to call by President Mathewson, the members of the Local Board of Van Courtlandt, 25th District, met at Borough Hall, 3d ave. and Tremont ave., on Tuesday, Jan. 16, 1917 at 8 p. m.

Present—President of the Borough of The Bronx, Alderman Daly. Absent—Alderman Martin and Alderman Palitz.

Extract of minutes of the meeting of Dec. 19, 1916, as published in The City Record of Dec. 30, 1916, was approved.

1635.—Construction of sewer and appurtenances in Putnam ave. West, between W. 236th st. and W. 234th st., together with all work incidental thereto. Laid over until Feb. 20, 1917.

1636.—Laying out on the Map of The City of New York a change of grade of Davidson ave. between W. 184th st. and Fordham rd., in accordance with accompanying sketch. Recommended to the favorable consideration of the Board of Estimate and Apportionment.

1641.—Acquiring title to the lands necessary for Aqueduct ave. W. between W. 188th st. and Kingsbridge rd., and the widening of W. 188th st. between University ave. and Aqueduct ave. West. Laid over until Feb. 20, 1917.

On motion, seconded, the Board adjourned.

EMANUEL FRIENDLICH, Secretary.

Extract of Minutes of the Local Board of Morrisania, 22d District.

Pursuant to call by President Mathewson, the members of the Local Board of Morrisania, 22d District, were to have met at Borough Hall, 3d ave. and Tremont ave., on Tuesday, Jan. 16, 1917, at 8:15 p. m.

Present—President of the Borough of The Bronx, Absent—Alderman Curley. There being no quorum present hear-

ings on the following matters were adjourned to Feb. 20, 1917.

1638.—Construction of sewer and appurtenances in Barry st. between Longwood ave. and Worthen st.; and in Worthen st. between Barry st. and Garrison ave., together with all work incidental thereto.

LAI D OVER MATTER.

1626.—Modifying the Map of The City of New York by changing the lines of Worthen st. from Garrison ave. to Truxton st.

EMANUEL FRIENDLICH, Secretary.

Extract of Minutes of the Joint Meeting of the Local Boards of Morrisania, 22d District, and Crotona, 24th District.

Pursuant to call by President Mathewson, the members of the Local Boards of Morrisania, 22d District, and Crotona, 24th District, met in joint session at Borough Hall, 3d ave. and Tremont ave., on Tuesday, Jan. 16, 1917, at 8:20 p. m.

Present—President of the Borough of The Bronx, Alderman Robitzek and Alderman Ferguson. Absent—Alderman Curley.

1639.—Modification of the Zoning resolution adopted by the Board of Estimate and Apportionment on July 25, 1916, by changing Fox st. for a distance of 390 feet south of Westchester ave., Borough of The Bronx, from a residence to a business district. Hearing closed.

On motion, seconded, the Board adjourned.

EMANUEL FRIENDLICH, Secretary

Report for week ended Jan. 17, 1917, exclusive of Bureau of Buildings:

Permits Issued—Sewer connections and repairs, 4; water connections and repairs, 13; laying gas mains and repairs, 14; placing building material on public highway, 4; crossing sidewalk with team, 3; miscellaneous, 46; total, 84.

Money Received and Deposited with City Chamberlain—Permits for sewer connections, \$5; permits for restoring and repaving streets, \$234.74; permits for street signs, \$5; inspection, etc., on permits, \$1.50; sales of maps, \$9.85; total, \$256.09.

Security deposits, received on account of permits and transmitted to Comptroller, \$483.

Laboring Force Employed, Bureau of Sewers and Highways—Maintenance: Foremen, 40; Assistant Foremen, 2; teams, 38; carts, 17; Mechanics, 16; Laborers, 389; Drivers, 4; total, 506.

Bureau of Construction—Foremen, 1; Laborers, 7; total, 8.

Bureau of Public Buildings and Offices—Foremen, 1; Assistant Foremen, 1; Mechanics, 9; Laborers, 28; Cleaners, 41; Watchmen, 4; Attendants, 11; total, 95.

Topographical Bureau—Laborers, 3; Driver, 1; total, 4.

Administration—Mechanics, 1; Laborers, 4; total, 5.

Contracts Entered Into—Regulating, etc., Fred Schneider, National Surety Co., Surety, \$25,882.01; Regulating, etc., Unionport rd., etc., James V. Troisi, Globe Indemnity Co. and Maryland Casualty Co., Sureties, \$31,853.50; Sewer Valentine ave., Thomas Tenore, Globe Indemnity Co., Surety, \$2,477.50; Sewer, etc., Throgs Neck Boulevard, Oscar Daniels Co., Fidelity and Deposit Co. of Maryland and U. S. Fidelity and Guaranty Co., Sureties, \$148,604.60.

DOUGLAS MATHEWSON, President.

Changes in Departments, Etc.

DEPARTMENT OF FINANCE.

Salaries Fixed—Jan. 1: Henry A. Boyle, Clerk, Bureau for the Collection of Taxes, Manhattan, at \$1,320 per annum. John T. Walsh, Accountant, Bureau of Municipal Investigation and Statistics, at \$1,800 per annum.

Appointed—Clerks at \$300 per annum: William S. Elliott, 1216 Greene ave., Brooklyn, Auditing Bureau, Division of Receipts, Jan. 18. Charles Silverstein, 238 Dumont ave., Brooklyn, and Isidore Rosenberg, 54 E. 116th st., Manhattan, Bureau of Municipal Investigation and Statistics, Jan. 17. Michael B. Grennan, 527 W. 152d st., Manhattan, Engineering Division; and Lester S. Wallenstein, 760 E. 182d st., Manhattan, Bureau of Accountancy, Jan. 22. Miriam Wiener, 58 W. 119th st., Manhattan, Temporary Stenographer and Typewriter at \$840 per annum, Division of Engineering, Jan. 12. Leonard De Masi, 78 Jackson st., Brooklyn, Temporary Adding and Billing Machine Operator at \$1,050 per annum, Auditing Bureau, Central Payroll Division, Jan. 17.

Services Ceased—Samuel Bier, Clerk at \$660 per annum, Division of Engineering; and Morris E. Zucker, Clerk at \$300, Bureau for the Collection of Assessments and Arrears, Bronx, Jan. 15.

Transferred—Jan. 1: William T. Carpenter, at \$1,800 per annum, from President, Borough of Brooklyn; Edward J. Larkin, Inspector, from President, Borough of Manhattan, salary increased from \$1,200 to \$1,650 per annum; and Albert

L. P. Arras and Louis Solomon, Office of the Chief Clerk; George Jacobs, William V. Keating, Samuel S. Klauber, Jacob Silverstein, and Louis Volins, Bureau of Municipal Investigation and Statistics.

Died—Martin F. Kelly, Clerk Stock and Bond Division, Jan. 12; William Coen, Stenographer and Typewriter, Auditing Bureau, Jan. 18.

DEPARTMENT OF PARKS.

MANHATTAN AND RICHMOND.

Reassigned—James Rafter, 329 W. 50th st., Laborer, at \$2.50 a day, Jan. 21.

QUEENS.

Services Ceased—Jan. 23: Eugene Muldoon, Laborer at \$2.75 a day. Alvin H. Lawson, Wade H. Prince, and Harry A. Van Fleet, Carpenters at \$5 a day. Edward O'Callahan, Laborer at \$2.50 a day.

BOARD OF ESTIMATE AND APPOINTMENT.

Salaries Increased—Jan. 1, Bureau of Records and Minutes: Clerks: William C. Fitzpatrick, from \$1,200 to \$1,320; Harry E. Taylor, from \$960 to \$1,080; Francis J. Coen, William B. Lawless, and John A. Essex, from \$900 to \$960; John J. Horan, \$540 to \$660. Frank A. Cerruti and John H. Schwarting, Stenographer and Typewriters, from \$1,800 to \$1,980; Henry Borst, Typewriting Copyist, from \$900 to \$960; David F. J. Doody, Telephone Operator, from \$750 to \$840. Bureau of Public Improvements: Vernon S. Moon, Assistant Engineer, from \$2,700 to \$2,940; Barthold Scheiman, Assistant Engineer, from \$2,400 to \$2,700. John J. Ahearn and Douglas J. Fitts, Clerks, from \$1,050 to \$1,200; Vincent De P. Morrissey, Clerk, from \$540 to \$600; Jacob F. Kasper, Clerk, \$360 to \$420. Bureau of Franchises: John A. McCollum, Assistant Engineer, from \$4,300 to \$4,560; Joseph M. Cole, Topographical Draughtsman, from \$1,650 to \$1,800; John F. Conway, Clerk, \$1,950 to \$2,100; Eugene J. Carlin, Clerk, from \$660 to \$720; Emanuel Rothenberg, Clerk, from \$480 to \$540. Bureau of Contract Supervision: Tilden Adamson, Director, from \$6,000 to \$7,500; Richardson Saunders and Alston G. Culver, Assistant Engineers, from \$3,000 to \$3,420. Clerks: T. Vincent Tully, from \$1,500 to \$1,980; James V. Dixon, from \$1,440 to \$1,560; Jacob F. Hatzick, from \$1,200 to \$1,560; Meta Purvogal, from \$900 to \$960; Henry J. Darn, from \$540 to \$600; James J. Ferguson, from \$360 to \$420; and Thomas R. Malone, from \$300 to \$360; Frank Gottsch, Fuel Engineering Chemist, from \$1,320 to \$1,500. Stenographers and Typewriters: Florence M. Follmar, from \$1,320 to \$1,440; Marie A. Laverty, from \$1,050 to \$1,080; Ellen M. Flynn, Margaret M. Sullivan and Mae L. W. Wiedman, from \$960 to \$1,020; Mary A. Boyle and Veronica M. Carr, from \$900 to \$960. Bureau of Personal Service (Main Division): George L. Tirrell, Director, from \$6,000 to \$7,500; Paul Loeser, Assistant Director, from \$4,000 to \$4,140. Examiners: Ernest Wilvonseder, from \$3,500 to \$3,540; Daniel V. Duff and Edward Feeney, from \$3,000 to \$3,300; Michael J. Hickey, from \$2,100 to \$2,340; Robert Newbegin, from \$3,000 to \$3,300. John C. Gray, Assistant Engineer, from \$1,800 to \$1,980. Clerks: William F. O'Connell and Joseph F. McCarthy, from \$2,100 to \$2,340; John A. Cahill, from \$1,800 to \$1,980; Clarence N. Severn, from \$1,200 to \$1,320. Stenographers and Typewriters: Anna G. Kilderry and Margaret A. McNamee, from \$720 to \$780; Florence L. Brophy, from \$960 to \$1,020; Loretta B. Tierney, Typewriting Copyist, from \$840 to \$960. Bureau of Personal Service (Pension Division): George B. Buck, Actuary, from \$3,600 to \$4,140. Municipal Examiners: Ralph L. Van Name, from \$1,800 to \$1,980; Charles Baumgarten and Abraham Lazinski, from \$1,500 to \$1,800; Helen V. Savage, Actuarial Clerk, from \$1,050 to \$1,080. Clerks: Anna Brennan and Elizabeth M. Brogan, from \$900 to \$960; Charles R. Aikman and Estelle Riba, from \$720 to \$840; Grace M. Cruise, from \$600 to \$660; Margaret Egan, Stenographer and Typewriter, from \$900 to \$960; Viola Murphy and Anna V. McGowan, Tabulating Machine Operators, from \$600 to \$720. Committee on Education: Mathilde C. Ford, Secretary to Committee, from \$4,000 to \$4,140; Abraham Jablow, Accountant, from \$2,400 to \$2,700; Bessie C. Stern, Examiner, from \$1,980 to \$2,160; Adelaide Alexander, Stenographer and Typewriter, from \$720 to \$780; Samuel A. Linsky, Clerk, from \$540 to \$600; Ethel C. Woll, Tabulating Machine Operator, from \$780 to \$840; Louise Keenan, Tabulating Machine Operator, from \$720 to \$840. Committee on City Plan: Edward M. Law, Assistant Engineer, from \$1,800 to \$2,100; Lulu C. Gaffney, Stenographer and Typewriter, from \$750 to \$840.

Transferred—Jan. 1: William T. Carpenter, at \$1,800 per annum, from President, Borough of Brooklyn; Edward J. Larkin, Inspector, from President, Borough of Manhattan, salary increased from \$1,200 to \$1,650 per annum; and Albert

H. Spence, Draftsman, from President, Borough of Queens, salary increased from \$1,350 to \$1,650 per annum, to Bureau of Contract Supervision.

Titles Changed—Bureau of Contract Supervision, Jan. 1: Albert B. Pacini, from Fuel Engineering Chemist to Engineering Chemist, salary increased from \$1,500 to \$2,100; John A. Powders, from Engineering Chemist to Fuel Engineering Chemist at \$1,350; Warner King and Edgar Rogers, from Engineer Inspector to Assistant Engineer, at \$2,280.

CENTRAL PURCHASE COMMITTEE.

Transferred—Isador Kurtzweg, Clerk, at \$300 per annum, from President, Borough of Manhattan, Bureau of Buildings to Central Purchase Committee, Jan. 12.

DEPARTMENT OF PLANT AND STRUCTURES.

Transferred—Joseph A. Maxwell, 359 Douglas st., Brooklyn, Auto Engineman, from Board of Water Supply, and title changed to Chauffeur, at \$1,020 per annum, Jan. 24.

Appointed—Abraham J. Hurtwitz, 271 East Broadway, Manhattan, and Charles Wortsman, 95 E. 116th st., Manhattan, Electricians at \$4.80 a day, for about three months, Jan. 25.


BOARD OF WATER SUPPLY.

Services Ceased—LeRoy Farrington, Albert A. Baker, and John Casey, Laborers, Jan. 9; Ernest Schulz, Electrician, Frank Bonanzi, Sam Leto, Peter Trameloni, and Jacob Maestri, Sewer Cleaners, Jan. 13; August Mori, Machinist's Helper, Jan. 9.

Appointed—Thomas W. E. Nagle, 106 Grand ave., Jamaica, N. Y., Clerk at \$480 per annum. Solomon Burger, Phoenicia, N. Y., Laborer. \$2 a day, Jan. 16. Electricians at \$4.80 a day: Gus H. Vogel, Jr., 3540 Webster ave., Bronx, Jan. 12; Harry A. Roberts, 2028 E. 8th st., Brooklyn, Jan. 14.

REGISTER NEW YORK COUNTY.

Appointed—Abstractors at \$1,000 per annum: Joseph W. O'Donnell, Gussie Rosenzweig, Yetta Y. Schenker, Samuel Gendzier, Saul G. Wlodaver, Maurice R. Fitzgerald, Benjamin B. Fridman, Maud Haas, John J. Conklin, Joseph L. Keane, and John A. Boyle, Jr., Jan. 8; Solomon Hendelman, Isidor Harap, Morris Silverstein, Samuel Lobou, Nathan Goldberg, Hirsch M. Zajac, Edmund J. Roche, Emanuel Matlawsky, David Zeidman, Jacob Falk, Samuel Mermelstein, Edward Finger, George Levitus, and Harry Goldberg, Jan. 15; Bernard Friedenthal, effective Feb. 1.



OFFICIAL DIRECTORY.

Unless otherwise stated, the Public Offices of the City are open for business from 9 a. m. to 5 p. m.; Saturday, 9 a. m. to 12 noon.

CITY OFFICES.

MAYOR'S OFFICE.

City Hall, Telephone, 8020 Cortlandt. John Purroy Mitchell, Mayor. Theodore Rousseau, Secretary. Samuel L. Martin, Executive Secretary. Paul C. Wilson, Assistant Secretary.

Bureau of Weights and Measures. Municipal Building, 3d floor. Telephone, 1498 Worth.

Joseph Hartigan, Commissioner.

COMMISSIONER OF ACCOUNTS.

Municipal Building, 12th floor. Telephone, 4315 Worth. Leonard M. Wallstein, Commissioner of Accounts.

BOARD OF ALDERMEN.

Clerk's Office, Municipal Building, 2nd floor. Telephone, 4430 Worth.

P. J. Scully, Clerk. President of the Board of Aldermen. City Hall, Telephone, 6770 Cortlandt.

Frank L. Dowling, President.

BOARD OF AMBULANCE SERVICE.

Municipal Building, 10th floor. Ambulance Calls, 3100 Spring. Administration Offices, 748 Worth.

ARMORY BOARD.

Hall of Records. Telephone, 3900 Worth. C. D. Rhinehart, Secretary.

ART COMMISSION.

City Hall, Telephone, 1197 Cortlandt. John Quincy Adams, Assistant Secretary.

BOARD OF ASSESSORS.

Municipal Building, 8th floor. Telephone, 29 Worth.

William C. Ormond, Chairman.

St. George B. Tucker, Secretary.

BELLEVUE AND ALLIED HOSPITALS.

26th st. and 1st ave. Telephone, 4400 Madison Square.

Dr. John W. Brannan, President.

J. K. Paulding, Secretary.

CENTRAL PURCHASE COMMITTEE.

Municipal Building, 12th floor. Telephone, 4227 Worth.

—, Director.

BUREAU OF THE CHAMBERLAIN.

Municipal Building, 8th floor. Telephone, 4270 Worth.

Milo R. Maltbie, Chamberlain.

BOARD OF CHILD WELFARE.

City Hall, Telephone, 4127 Cortlandt.

Harry L. Hopkins, Secretary.

CITY CLERK AND CLERK OF THE BOARD OF ALDERMEN.

Municipal Building, 2nd floor. Telephone, 4430 Worth.

P. J. Scully, City Clerk.

BOARD OF CITY RECORD.

Supervisor's office, Municipal Building, 8th floor. Distributing Division, 96 Reade st. Telephone, 3490 Worth.

David Ferguson, Supervisor.

DEPARTMENT OF CORRECTION.

Municipal Building, 24th floor. Telephone, 1610 Worth.

Burdette G. Lewis, Commissioner.

DEPARTMENT OF DOCKS AND FERRIES.

Pier "A," North River. Telephone, 300 Rector.

R. A. C. Smith, Commissioner.

DEPARTMENT OF EDUCATION.

Board of Education.

Park ave. and 59th st. Telephone, 5580 Plaza.

Stated meetings of the Board are held at 4 p. m. on the first Monday in February, the second Wednesday in August, and the second and fourth Wednesdays in every month, except August.

William G. Willcox, President.

A. Emerson Palmer, Secretary.

BOARD OF ELECTIONS.

General office and office of the Borough of Manhattan, Municipal Building, 18th floor. Telephone, 1307 Worth.

Edward F. Boyle, President.

Moses M. McKee, Secretary.

Other Borough Offices.

The Bronx.

368 E. 148th st. Telephone, 336 Melrose.

Brooklyn.

435-445 Fulton st. Telephone, 1932 Main.

Queens.

64 Jackson ave., L. I. City. Telephone, 3375 Hunters Point.

Richmond.

Borough Hall, New Brighton, S. I. Telephone, 1000 Tompkinsville.

All offices open from 9 a. m. to 4 p. m. Saturdays to 12 noon.

BOARD OF ESTIMATE AND APPOINTMENT.

Municipal Building, 13th floor. Telephone, 4560 Worth.

Joseph Haag, Secretary.

Bureau of Records and Minutes.

Municipal Building, 13th floor. Telephone, 4560 Worth. Joseph Haag, Secretary.

Office of the Chief Engineer.

Municipal Building, 13th floor. Telephone, 4560 Worth. Nelson P. Lewis, Chief Engineer.

Bureau of Public Improvements.

Municipal Building, 13th floor. Telephone, 4560 Worth. Nelson P. Lewis, Chief Engineer.

Bureau of Franchises.

Municipal Building, 13th floor. Telephone, 4563 Worth. Harry F. Nichols, Engineer.

Bureau of Contract Supervision.

Municipal Building, 13th floor. Telephone, 4560 Worth. Central Testing Laboratory, 125 Worth st. Telephone, 3088 Franklin. Tilden Adamson, Director.

Bureau of Personal Service.

Municipal Building, 13th floor. Telephone, 4560 Worth. George L. Tirrell, Director.

DEPARTMENT OF FINANCE.

Municipal Building, 5th floor. Telephone, 1200 Worth.

William A. Prendergast, Comptroller.

Deputy Comptrollers, 7th floor. Edmund D. Fisher, Albert E. Hadlock, Shepard A. Morgan, Hubert L. Smith.

Receiver of Taxes.

Manhattan—Municipal Building, 2nd floor. Telephone, 1200 Worth.

Bronx—177th st. and Arthur ave. Telephone, 140 Tremont.

Brooklyn—236 Duffield st. Telephone, 7056 Main.

Queens—5 Court Square, L. I. City. Telephone, 3386 Hunters Point.

Richmond—Borough Hall, St. George. Telephone, 100 Tompkinsville.

William C. Hecht, Receiver of Taxes.

Collector of Assessments and Arrears.

Manhattan—Municipal Building, 3d floor. Telephone, 1200 Worth.

Bronx—177th st. and Arthur ave. Telephone, 47 Tremont.

Brooklyn—503 Fulton st. Telephone, 8340 Main.

Queens—Municipal Building, Court Square, L. I. City. Telephone, 1353 Hunters Point.

Richmond—Borough Hall, St. George. Telephone, 1000 Tompkinsville.

Daniel Moynahan, Collector.

FIRE DEPARTMENT.

Municipal Building, 11th floor. Telephone, 4100 Worth.

Brooklyn, 365 Jay st. Telephone, 7600 Main.

Robert Adamson, Commissioner.

DEPARTMENT OF HEALTH.

Centre and Walker sts., Manhattan. Telephone, 6280 Franklin.

Burial Permit and Contagious Disease offices always open.

Bronx, 3731 Third ave. Brooklyn, Flatbush ave., Willoughby and Fleet sts., Queens, 372 Fulton st., Jamaica, Richmond, 514 Bay st., Stapleton.

Haven Emerson, Commissioner.

Alfred E. Shipley, Secretary.

BOARD OF INEBRIETY.

300 Mulberry st. Telephone, 7116 Spring.

Board meets first Wednesday in each month at 3 p. m.

Charles Samson, Secretary.

LAW DEPARTMENT.

Office of Corporation Counsel.

Main office, Municipal Building, 16th floor. Telephone, 4600 Worth.

Lamar Hardy, Corporation Counsel.

Brooklyn office, 153 Pierrepont st. Telephone, 2948 Main.

Bureau of Street Openings.

Main office, Municipal Building, 15th floor. Telephone, 1380 Worth.

Brooklyn office, 166 Montague st. Telephone, 5916 Main.

Queens office, Municipal Building, L. I. City. Telephone, 3886 Hunters Point.

Bureau for the Recovery of Penalties.

MUNICIPAL CIVIL SERVICE COMMISSION.

Municipal Building, 14th floor. Telephone, 1580 Worth.
Henry Moskowitz, President.
Robert W. Belcher, Secretary.

MUNICIPAL REFERENCE LIBRARY.

Municipal Building, 5th floor. Telephone, 1072 Worth. 9 a. m. to 5 p. m.; Saturday, to 1 p. m.

DEPARTMENT OF PARKS.

Municipal Building, 10th floor. Telephone, 4850 Worth.
Cabot Ward, Commissioner, Manhattan and Richmond.

Borough of Brooklyn.

Litchfield Mansion, Prospect Park, Brooklyn. Telephone, 2300 South.
Raymond V. Ingersoll, Commissioner.

Borough of The Bronx.

Zbrowski Mansion, Claremont Park. Telephone, 2640 Tremont.
Thomas W. Whittle, Commissioner.

Borough of Queens.

The Overlook, Forest Park, Richmond Hill, L. I. Telephone, 2300 Richmond Hill.
John E. Weier, Commissioner.

PARK BOARD.

Municipal Building, 10th floor. Telephone, 4850 Worth. Cabot Ward, President; Louis W. Fehr, Secretary.

PAROLE COMMISSION.

Municipal Building, 24th floor. Telephone, 1610 Worth.
Thomas R. Minnick, Secretary.

DEPARTMENT OF PLANT AND STRUCTURES.

Municipal Building, 18th floor. Telephone, 380 Worth.
F. J. H. Kracke, Commissioner.

EXAMINING BOARD OF PLUMBERS.

Municipal Building, 9th floor. Telephone, 1800 Worth.
Janet A. G. Hahn, Clerk.

POLICE DEPARTMENT.

240 Centre st. Telephone, 3100 Spring.
Arthur Woods, Commissioner.

DEPARTMENT OF PUBLIC CHARITIES.

Principal office, Municipal Building, 10th floor. Telephone, 4440 Worth.
Brooklyn and Queens, 327 Schermerhorn st., Brooklyn. Telephone, 2977 Main.

Bureau of Social Investigation.

Pearl and Centre sts. Telephone, 4405 Worth.
Borough of Richmond, Borough Hall, St. George, S. I. Telephone, 1000 Tompkinsville.

John A. Kingsbury, Commissioner.

PUBLIC SERVICE COMMISSION.
120 Broadway, 8 a. m. to 11 p. m. every day, including holidays and Sundays. Telephone, 7500 Rector.

Oscar S. Straus, Chairman.**James B. Walker, Secretary.****BOARD OF REVISION OF ASSESSMENTS.**

Municipal Building, 7th floor. Telephone, 1200 Worth.
John Korb, Jr., Chief Clerk.

COMMISSIONERS OF SINKING FUND.

Office of Secretary, Municipal Building, 7th floor. Telephone, 1200 Worth.
John Korb, Jr., Secretary.

BOARD OF STANDARDS AND APPEALS.

Municipal Building, 9th floor. Telephone, 1675 Worth.
Rudolph P. Miller, Chairman.

DEPARTMENT OF TAXES AND ASSESSMENTS.

Municipal Building, 9th floor. Telephone, 1800 Worth.
Lawson Purdy, President.

C. Rockland Tyng, Secretary.**DEPARTMENT OF STREET CLEANING.**

Municipal Building, 12th floor. Telephone, 4240 Worth.
John T. Fetherston, Commissioner.

TENEMENT HOUSE DEPARTMENT.

Manhattan and Richmond office, Municipal Building, 19th floor. Telephone, 1526 Worth.
Brooklyn and Queens office, 503 Fulton st., Brooklyn. Telephone, 3825 Main.

John J. Murphy, Commissioner.**BOARD OF WATER SUPPLY.**

Municipal Building, 22nd floor. Telephone, 3150 Worth.
Charles Strauss, President.

George Featherstone, Secretary.**DEPARTMENT OF WATER SUPPLY, GAS AND ELECTRICITY.**

Municipal Building, 23d, 24th and 25th floors. Telephone: Manhattan, 4320 Worth; Brooklyn, 3980 Main; Queens, 3441 Hunters Point; Richmond, 840 Tompkinsville; Bronx, 3400 Tremont.

Brooklyn, 50 Court st. Bronx, Tremont and Arthur ayes. Queens, Municipal Building, L. I. City, Richmond, Municipal Building, St. George. William Williams, Commissioner.

BOROUGH OFFICES.

BOROUGH OF THE BRONX.
President's office, 3d and Tremont ayes. Telephone, 2680 Tremont.

Douglas Mathewson, President.**BOROUGH OF BROOKLYN.**

President's office, 2d floor, Borough Hall. Commissioner of Public Works, 2d floor, Borough Hall.

Assistant Commissioner of Public Works, 2d floor, Borough Hall.

Bureau of Highways, 5th and 12th floors, 50 Court st.

Bureau of Public Buildings and Offices, 10th floor, 50 Court st.

Bureau of Sewers, 10th floor, 215 Montague st. Bureau of Buildings, 4th floor, Borough Hall. Topographical Bureau, 209 Montague st. Bureau of Substructures, 11th floor, 50 Court st.

Telephone, 3960 Main.**Lewis H. Pounds, President.****BOROUGH OF MANHATTAN.**

President's office, 20th floor, Municipal Building. Commissioner of Public Works, 21st floor, Municipal Building.

Assistant Commissioner of Public Works, 21st floor, Municipal Building.

Bureau of Highways, 21st floor, Municipal Building. Bureau of Public Buildings and Offices, 20th floor, Municipal Building.

Bureau of Sewers, 21st floor, Municipal Building.

Bureau of Buildings, 20th floor, Municipal Building. Telephone, 4227 Worth.

Marcus M. Marks, President.**BOROUGH OF QUEENS.**

President's office, 68 Hunters Point ave., L. I. City. Maurice E. Connolly, President.

BOROUGH OF RICHMOND.

President's office, New Brighton. Telephone, 1000 Tompkinsville.

Calvin D. Van Name, President.**CORONERS.**

Manhattan, Municipal Building, 2nd floor. Open at all hours of the day and night. Telephone, 3711 Worth.

BRONX—Arthur and Tremont ayes.

Telephone, 1250 Tremont. 8 a. m. to midnight, every day. Brooklyn, 236 Duffield st. Telephone, 4004 Main. Open at all hours of the day and night.

Queens, Town Hall, Jamaica. 9 a. m. to 10 p. m.; Sundays and holidays, 9 a. m. to 12 noon. Richmond, 175 Second st., New Brighton. Open at all hours of the day and night.

COUNTY OFFICES.

Unless otherwise stated, the County offices are open for business from 9 a. m. to 4 p. m.; Saturday, 9 a. m. to 12 noon.

NEW YORK COUNTY.

COUNTY CLERK.
County Court House. Telephone, 5388 Cortlandt.

9 a. m. to 2 p. m., during July and August. Wm. F. Schneider, County Clerk.

DISTRICT ATTORNEY.
Criminal Courts Building, 9 a. m. to 5.15 p. m.; Saturdays, to 12 noon. Telephone, 2304 Franklin.

Edward Swann, District Attorney.

COMMISSIONER OF JURORS.
280 Broadway. Telephone, 241 Worth.

Frederick O'Byrne, Commissioner.

PUBLIC ADMINISTRATOR.
119 Nassau st. Telephone, 6376 Cortlandt.

William M. Hoes, Public Administrator.

COMMISSIONER OF RECORDS.
Hall of Records. Telephone, 3900 Worth.

Charles K. Lexow, Commissioner.

REGISTER.
Hall of Records. Telephone, 3900 Worth.

9 a. m. to 2 p. m. during July and August. John J. Hopper, Register.

SHERIFF.
51 Chambers st. Telephone, 4300 Worth.

New York County Jail, 70 Ludlow st. Alfred E. Smith, Sheriff.

SURROGATES.
Hall of Records. Telephone, 3900 Worth.

John P. Cohalan, Robert Ludlow Fowler, Surrogates.

William Ray De Lano, Chief Clerk.

John F. Curry, Commissioner of Records.

KINGS COUNTY.

COUNTY CLERK.
Hall of Records. Telephone, 4930 Main.

William E. Kelly, County Clerk.

COUNTY COURT.
County Court House. Court opens at 10 a. m. daily and sits until business is completed.

Part I, Room 23; Part II, Room 10; Part III, Room 14; Part IV, Room 1. Court House. Clerk's Office, Rooms 17, 18, 19 and 22; open daily from 9 a. m. to 5 p. m.; Saturday to 12 noon. Telephone, 4154 Main.

John L. Gray, Chief Clerk.

DISTRICT ATTORNEY.
66 Court st., 9 a. m. to 5.30 p. m.; Saturday, to 1 p. m. Telephone, 2954 Main.

Harry E. Lewis, District Attorney.

COMMISSIONER OF JURORS.
381 Fulton st. Telephone, 330-331 Main.

Jacob Brenner, Commissioner.

PUBLIC ADMINISTRATOR.
44 Court st. Telephone, 2840 Main.

Frank V. Kelly, Public Administrator.

COMMISSIONER OF RECORDS.
Hall of Records. Telephone, 6988 Main.

Edmund O'Connor, Commissioner.

REGISTER.
Hall of Records. Telephone, 2830 Main.

Edward T. O'Loughlin, Register.

SHERIFF.
50 Court st. Telephone, 6845 Main.

Edward Riegelmann, Sheriff.

SURROGATE.
Hall of Records. Court opens at 10 a. m. Telephone, 3954 Main.

Herbert T. Ketcham, Surrogate.

John H. McCooley, Chief Clerk.

BRONX COUNTY.

COUNTY CLERK.
Civil Records—161st st. and 3d ave. Telephone, 9266 Melrose.

Criminal Branch, 1918 Arthur ave. James Vincent Ganly, County Clerk.

COUNTY JUDGE.
Bergen Building Annex, Tremont and Arthur ayes. Telephone, 3205 Tremont.

Louis D. Gibbs, County Judge.

DISTRICT ATTORNEY.
Tremont and Arthur ayes. Telephone, 1100 Tremont.

Francis Martin, District Attorney.

COMMISSIONER OF JURORS.
1932 Arthur ave. Telephone, 3700 Tremont.

John A. Mason, Commissioner.

PUBLIC ADMINISTRATOR.
2808 Third ave. Telephone, 9816 Melrose. 9 a. m. to 5 p. m.; Saturday to 12 noon.

Ernest E. L. Hammer, Public Administrator.

REGISTER.
1932 Arthur ave. Telephone, 6694 Tremont.

Edward Polak, Register.

SHERIFF.
1932 Arthur ave. Telephone, 6600 Tremont.

James F. O'Brien, Sheriff.

SURROGATE.
Bergen Building Annex, 1918 Arthur ave. George M. S. Schulz, Surrogate.

QUEENS COUNTY.

COUNTY CLERK.
364 Fulton st., Jamaica. Telephone, 2608 Jamaica.

Alexander Dujat, County Clerk.

COUNTY COURT.
County Court House, L. I. City. Telephone, 596 Hunters Point.

Court opens at 10 a. m. Trial Term begins first Monday of each month, except July, August and September, and on Friday of each week.

Clerk's office open 9 a. m. to 5 p. m.; Saturdays to 12.30 p. m. Telephone, 551 Jamaica.

County Judge's office always open at 336 Fulton st., Jamaica. Telephone, 551 Jamaica.

Burt Jay Humphrey, County Judge.

DISTRICT ATTORNEY.
County Court House, L. I. City. Telephone, 3871 Hunters Point. 9 a. m. to 5 p. m.; Saturday, to 12 noon.

Denis O'Leary, District Attorney.

COMMISSIONER OF JURORS.
County Court House, L. I. City. Telephone, 963 Hunters Point.

Thorndyke C. McKenney, Commissioner.

PUBLIC ADMINISTRATOR.
362 Fulton st., Jamaica. Telephone, 223 Jamaica.

Randolph White, Public Administrator.

SHERIFF.
County Court House, L. I. City. Telephone, 3766 Hunters Point.

Samuel J. Mitchell, Under Sheriff.

SURROGATE.
364 Fulton st., Jamaica. Telephone, 397 Jamaica.

Daniel Noble, Surrogate.

RICHMOND COUNTY.

COUNTY CLERK.
County Office Building, Richmond. Telephone, 28 New Dorp.

C. Livingston Bostwick, County Clerk.

COUNTY JUDGE AND SURROGATE.
Trial Terms, with Grand and Trial Jury, second Monday of March, first Monday of October.

Trial Terms, with Trial Jury only, first Monday of May, first Monday of December.

Special Terms, without Jury, Wednesday of each week, except the last week of July, the month of August and the first week of September.

Surrogate's Court.

Monday and Tuesday of each week at the Borough Hall, St. George, and on Wednesday at the Surrogate's Court at Richmond, except during the session of the County Court. There will be no Surrogate's Court during the month of August.

Surrogate's Court and Office, Richmond. Surrogate's Chambers, Borough Hall, St. George. J. Harry Tiernan, County Judge and Surrogate.

DISTRICT ATTORNEY.

Borough Hall, St. George. Telephone, 50 Tompkinsville, 9 a. m. to 5 p. m.; Saturday, to 12 noon.

Albert C. Fach, District Attorney.

COMMISSIONER OF JURORS.

Village Hall, Stapleton. Telephone, 81 Tompkinsville.

Edward I. Miller, Commissioner.

PUBLIC ADMINISTRATOR.

Port Richmond. Telephone, 704 West Brighton. William T. Holt, Public Administrator.

SHERIFF.

County Court House, Richmond. Telephone, 120 New Dorp.

Spire Pitou, Jr., Sheriff.

THE COURTS.

CITY COURT OF THE CITY OF NEW YORK.
City Hall Park. Special Term Chambers held from 10 a. m. to 4 p. m. Clerk's office open from 9 a. m. to 4 p. m. Telephone, 122 Cortlandt.

Thomas F. Smith, Clerk.

CITY MAGISTRATES' COURTS.
Boroughs of Manhattan and Bronx.

William McAdoo, Chief City Magistrate, 300 Mulberry st. Telephone, 6213 Spring.

Municipal Term—Room 500, Municipal Building, Manhattan.

First District—Criminal Courts Building. Second District—125 Sixth ave.

Third District—2d ave. and 1st st. Fourth District—151 E. 57th st.

Fifth District—121st st. and Sylvan pl. Sixth District—162d st. and Washington ave.

Seventh District—314 W. 54th st. Eighth District—1014 E. 181st st., Bronx.

Ninth District (Night Court for Females)—125 Sixth ave.

Tenth District (Night Court for Males)—151 E. 57th st.

Eleventh District (Domestic Relations)—151 E. 57th st.

Twelfth District—1130 St. Nicholas ave. Thirteenth District (Domestic Relations)—1014 E. 181st st., Bronx.

Office of the Chief Probation Officer, 300 Mulberry st. Telephone, 8713 Spring.

Borough of Brooklyn.
Office of Deputy Chief Clerk, Wm. F. Delaney, 44 Court st. Telephone, 7411 Main.

First District—318 Adams st. Second District—Court and Butler sts.

Fifth District—361 Bedford ave. Sixth District—495 Gates ave.

Seventh District—31 Snider ave. Flatbush. Eighth District—W. 8th st., Coney Island.

Ninth District—5th ave. and 23d st. Tenth District—133 New Jersey ave.

Domestic Relations—Myrtle and Vanderbilt ayes.

Borough of Queens.
First District—St. Mary's Lyceum, L. I. City.

Second District—Town Hall, Flushing. Third District—Central ave., Far Rockaway.

Fourth District—Town Hall, Jamaica.

Borough of Richmond.
First District—Lafayette ave., New Brighton.

Second District—Village Hall, Stapleton. All courts open daily from 9 a. m. to 4 p. m., except on Saturdays, Sundays and legal holidays, when only morning sessions are held.

COURT OF GENERAL SESSIONS.
Criminal Court Building. Court opens at 10.30 a. m. Clerk's office open from 9 a. m. to 4 p. m., and on Saturdays until 12 noon.

Edward R. Carr, Clerk.

MUNICIPAL COURTS.
The Clerks' offices are open from 9 a. m. to 4 p. m.; Saturday, to 12 noon.

Board of Justices—Secretary, 264 Madison st., Manhattan. Telephone, 2596 Orchard.

Borough of Manhattan.
First District—Town Hall, 1400 Williamsbridge rd., Westchester. Telephone, 457 Westchester.

Second District—Washington ave. and 162d st. Telephone, 3042 Melrose.

Borough of Brooklyn.
First District—State and Court sts. Telephone, 7091 Main.

Second District—495 Gates ave. Telephone, 504 Bedford.

Third District—6 Lee ave. Telephone, 556 Williamsburg.

Fourth District—14 Howard ave. Telephone, 4323 Bushwick.

Fifth District—5220 Third ave. Telephone, 3907 Sunset.

Sixth District—236 Duffield st. Telephone, 6166 Main.

Seventh District—31 Pennsylvania ave. Telephone, 904 East New York.

Borough of Queens.
First District, 115 Fifth st., L. I. City. Telephone, 1420 Hunters Point.

Second District—Broadway and Court st., Elmhurst. Telephone, 87 Newtown.

Third District—1908 Myrtle ave., Glendale. Telephone, 2352 Bushwick.

sioners of the Sinking Fund, adopted at a meeting held Jan. 11, 1917, the sale by sealed bids at the upset or minimum prices named in the description of each parcel of the above buildings and appurtenances thereto will be held by direction of the Comptroller on

FRIDAY, FEBRUARY 2, 1917.

at 11 a. m., in lots and parcels and in manner and form, and at upset prices as follows:

Parcel No. 4—Iron fence and part of steps on west side of Amethyst st. 100 feet north of Morris Park ave. Upset price, \$3.

Parcel No. 5—Picket fence and part of steps north of and adjoining Parcel No. 4. Upset price, \$2.

Parcel No. 6—Fence and part of steps north of and adjoining Parcel No. 5. Upset price, \$2.

Parcel No. 7—Fence and part of steps north of and adjoining Parcel No. 6. Upset price, \$2.

Parcel No. 8—Fence and part of steps north of and adjoining Parcel No. 7. Upset price, \$2.

Parcel No. 9—Fence and part of steps north of and adjoining Parcel No. 8. Upset price, \$2.

Parcel No. 10—Fence and part of steps north of and adjoining Parcel No. 9. Upset price, \$2.

Parcel No. 11—Fence north of and adjoining Parcel No. 10. Upset price, \$2.

Parcel No. 12—Wall and part of steps north of and adjoining Parcel No. 11. Upset price, \$2.

Parcel No. 14—Wall and part of steps 25 feet north of Parcel No. 12. Upset price, \$2.

Parcel No. 15—Wall, fence and part of steps north of and adjoining Parcel No. 14. Upset price, \$2.

Parcel No. 16—Fence and part of steps north of and adjoining Parcel No. 15. Upset price, \$2.

Parcel No. 18—Fence 25 feet north of Parcel No. 16. Upset price, \$3.

Parcel No. 19—Fence and part of steps north of and adjoining Parcel No. 18. Upset price, \$2.

Parcel No. 21—Fence and part of steps on the east side of Amethyst st., 150 feet south of Rhineland ave. Upset price, \$2.

Parcel No. 22—Fence north of and adjoining Parcel No. 21. Upset price, \$2.

Parcel No. 23—Rear part of two-story frame house, 1864 Unionport Road. Cut 9.6 feet on south side by 4.8 feet on north side. Upset price, \$25.

Parcel No. 38—Fence and hedge on the east side of Amethyst (Oakley) st., 110 feet north of Rhineland ave. Upset price, \$2.

Parcel No. 39—Fence north of and adjoining Parcel No. 38. Upset price, \$2.

Parcel No. 42—Picket fence 60 feet north of Parcel No. 39. Upset price, \$3.

Parcel No. 51—Part of porch on the east side of Unionport rd., 210 feet north of Morris Park ave. Upset price, \$2.

Parcel No. 52—Part of porch north of and adjoining Parcel No. 51. Upset price, \$2.

Parcel No. 53—Part of porch north of and adjoining Parcel No. 52. Upset price, \$2.

Parcel No. 54—Part of porch north of and adjoining Parcel No. 53. Upset price, \$2.

Parcel No. 55—Fence north of and adjoining Parcel No. 54. Upset price, \$2.

Parcel No. 56—Fence north of and adjoining Parcel No. 55. Upset price, \$2.

Parcel No. 58—Fence 30 feet north of Parcel No. 56. Upset price, \$2.

Parcel No. 60—Fence 30 feet north of Parcel No. 58. Upset price, \$2.

Parcel No. 62—Fence 80 feet north of Parcel No. 60. Upset price, \$2.

Parcel No. 63—Fence north of and adjoining Parcel No. 62. Upset price, \$2.

Parcel No. 64—Wall and part of steps north of and adjoining Parcel No. 63. Upset price, \$2.

Parcel No. 65—Wall north of and adjoining Parcel No. 64. Upset price, \$2.

Parcel No. 66—Wall north of and adjoining Parcel No. 65. Upset price, \$2.

Parcel No. 67—Wall north of and adjoining Parcel No. 66. Upset price, \$2.

Sealed bids (blank forms of which may be obtained upon application) will be received by the Comptroller at the office of the Collector of City Revenue, Room 368, Municipal Building, Borough of Manhattan, until 11 a. m., on the 2d day of February, 1917, and then publicly opened for the sale for removal of the above described buildings and appurtenances thereto, and the award will be made to the highest bidder within twenty-four hours, or as soon as possible thereafter.

Each parcel must be bid for separately and will be sold in its entirety, as described in above advertisement.

Each and every bid must be accompanied by a deposit of cash or certified check in a sum equal to 25 per cent. of the amount of the bid, except that a minimum deposit of \$50 will be required with all bids, and that a deposit of \$500 will be sufficient to entitle bidders to bid on any or all of the buildings.

Deposits of unsuccessful bidders will be returned within twenty-four hours after successful bidders have paid purchase price in full and given security, and those of successful bidders may be declared forfeited to The City of New York by the Comptroller upon the failure of the successful bidder to further comply with the requirements of the terms and conditions of the sale as set forth hereinafter.

Successful bidders will be required to pay the purchase money and deposit the required security within twenty-four hours of the receipt of notification of the acceptance of their bids.

The Comptroller reserves the right to reject any and all bids and to waive any defects or informalities in any bid should it be deemed in the interest of The City of New York to do so.

All bids must state clearly (1) the number or description of the building or buildings bid for, (2) the amount of the bid, (3) the full name and address of the bidder.

All bids must be inclosed in properly sealed envelopes, marked "Proposals to be opened Feb. 2, 1917," and must be delivered, or mailed in time for their delivery, prior to 11 a. m. of that date to the "Collector of City Revenue, Room 368, Municipal Building, New York City," from whom any further particulars regarding the buildings to be disposed of may be obtained.

THE BUILDINGS WILL BE SOLD FOR IMMEDIATE REMOVAL ONLY, SUBJECT TO THE TERMS AND CONDITIONS PRINTED ON THE LAST PAGE OF THIS ISSUE OF THE "CITY RECORD."

EDMUND D. FISHER, Deputy and Acting Comptroller.

City of New York, Department of Finance, Comptroller's Office, Jan. 15, 1917. j17,f2

AT THE REQUEST OF THE PRESIDENT OF THE Borough of Manhattan, public notice is hereby given that the Commissioners of the Sinking Fund, by virtue of the powers vested in them by law, will offer for sale by sealed bids certain encroachments standing upon property owned by The City of New York, acquired by it for street opening purposes in the

Borough of Manhattan.

BEING the buildings, parts of buildings, etc., standing within the lines of Fort George Terrace, from Amsterdam ave. to Dyckman st., in the Borough of Manhattan, which are more particularly described on a certain map on file in the office of the Collector of City Revenue, Department of Finance, Room 368, Municipal Building, Manhattan.

PURSUANT to a resolution of the Commissioners of the Sinking Fund, adopted at a meeting held Jan. 11, 1917, the sale by sealed bids at the upset or minimum prices named in the description of each parcel of the above described buildings and appurtenances thereto will be held by direction of the Comptroller on

THURSDAY, FEBRUARY 1, 1917, at 11 a. m., in lots and parcels, and in manner and form, and at upset prices, as follows:

Parcel No. 1—Two frame sheds and part of porch of one-story and basement frame building at Amsterdam ave. and Fort George Terrace. Upset price, \$10.

Sealed bids (blank forms of which may be obtained upon application) will be received by the Comptroller at the office of the Collector of City Revenue, Room 368, Municipal Building, Borough of Manhattan, until 11 a. m., on the 1st day of February, 1917, and then publicly opened for the sale for removal of the above described buildings and appurtenances thereto, and the award will be made to the highest bidder within twenty-four hours, or as soon as possible thereafter.

Each parcel must be bid for separately and will be sold in its entirety, as described in above advertisement.

Each and every bid must be accompanied by a deposit of cash or certified check in a sum equal to 25 per cent. of the amount of the bid, except that a minimum deposit of \$50 will be required with all bids, and that a deposit of \$500 will be sufficient to entitle bidders to bid on any or all of the buildings.

Deposits of unsuccessful bidders will be returned within twenty-four hours after successful bidders have paid purchase price in full and given security, and those of successful bidders may be declared forfeited to The City of New York by the Comptroller upon the failure of the successful bidder to further comply with the requirements of the terms and conditions of the sale as set forth hereinafter.

Successful bidders will be required to pay the purchase money and deposit the required security within twenty-four hours of the receipt of notification of the acceptance of their bids.

The Comptroller reserves the right to reject any and all bids and to waive any defects or informalities in any bid should it be deemed in the interest of The City of New York to do so.

All bids must state clearly (1) the number or description of the building or buildings bid for, (2) the amount of the bid, (3) the full name and address of the bidder.

All bids must be inclosed in properly sealed envelopes, marked "Proposals to be opened Feb. 1, 1917," and must be delivered, or mailed in time for their delivery, prior to 11 a. m. of that date to the "Collector of City Revenue, Room 368, Municipal Building, New York City," from whom any further particulars regarding the buildings to be disposed of may be obtained.

THE BUILDINGS WILL BE SOLD FOR IMMEDIATE REMOVAL ONLY, SUBJECT TO THE TERMS AND CONDITIONS PRINTED ON THE LAST PAGE OF THIS ISSUE OF THE "CITY RECORD."

EDMUND D. FISHER, Deputy and Acting Comptroller.

City of New York, Department of Finance, Comptroller's Office, Jan. 12, 1917. j17,f1

PUBLIC NOTICE IS HEREBY GIVEN THAT the Commissioners of the Sinking Fund, by virtue of the powers vested in them by law, will offer for sale by sealed bids a certain building standing upon property owned by The City of New York, formerly used by it for Fire Department purposes in the

Borough of Richmond.

BEING the building known as 146 Jersey st., New Brighton, Borough of Richmond, which is more particularly described on a certain map on file in the office of the Collector of City Revenue, Department of Finance, Room 368, Municipal Building, Borough of Manhattan.

PURSUANT to a resolution adopted by the Commissioners of the Sinking Fund, at a meeting held Jan. 11, 1917, the sale by sealed bids of the above described buildings and appurtenances thereto will be held by direction of the Comptroller on

WEDNESDAY, JANUARY 31, 1917, at 11 a. m., in lots and parcels, and in manner and form, as follows:

PARCEL NO. 1—Three-story frame building, No. 146 Jersey st., New Brighton, Staten Island.

Sealed bids (blank forms of which may be obtained upon application) will be received by the Comptroller at the office of the Collector of City Revenue, Room 368, Municipal Building, Borough of Manhattan, until 11 a. m., on the 31st day of January, 1917, and then publicly opened for the sale for removal of the above described buildings and appurtenances thereto, and the award will be made to the highest bidder within twenty-four hours, or as soon as possible thereafter.

Each parcel must be bid for separately and will be sold in its entirety, as described in above advertisement.

Each and every bid must be accompanied by a deposit of cash or certified check in a sum equal to 25 per cent. of the amount of the bid, except that a minimum deposit of \$50 will be required with all bids, and that a deposit of \$500 will be sufficient to entitle bidders to bid on any or all of the buildings.

Deposits of unsuccessful bidders will be returned within twenty-four hours after successful bidders have paid purchase price in full and given security, and those of successful bidders may be declared forfeited to The City of New York by the Comptroller upon the failure of the successful bidder to further comply with the requirements of the terms and conditions of the sale as set forth hereinafter.

Successful bidders will be required to pay the purchase money and deposit the required security within twenty-four hours of the receipt of notification of the acceptance of their bids.

The Comptroller reserves the right to reject any and all bids and to waive any defects or informalities in any bid should it be deemed in the interest of The City of New York to do so.

All bids must state clearly (1) the number or description of the building or buildings bid for, (2) the amount of the bid, (3) the full name and address of the bidder.

All bids must be inclosed in properly sealed envelopes, marked "Proposals to be opened Jan. 31, 1917," and must be delivered, or mailed in time for their delivery, prior to 11 a. m. of that date, to the "Collector of City Revenue, Room 368, Municipal Building, New York City," from whom any further particulars regarding the buildings to be disposed of may be obtained.

THE BUILDINGS WILL BE SOLD FOR IMMEDIATE REMOVAL ONLY, SUBJECT TO THE TERMS AND CONDITIONS PRINTED ON THE LAST PAGE OF THIS ISSUE OF THE "CITY RECORD."

EDMUND D. FISHER, Deputy and Acting Comptroller.

City of New York, Department of Finance, Comptroller's Office, Jan. 12, 1917. j16,31

Sureties on Contracts.

UNTIL FURTHER NOTICE SURETY COMPANIES will be accepted as sufficient upon the following contracts to the amounts named:

Supplies of Any Description, Including Gas and Electricity.

One company on a bond up to \$50,000.

When such company is authorized to write that amount as per letter of Comptroller to the surety companies, dated Jan. 1, 1914.

Construction.

One company on a bond up to \$25,000.

Including regulating, grading, paving, sewers, maintenance, dredging, construction of parks,

parkways, docks, buildings, bridges, tunnels, aqueducts, repairs, heating, ventilating, plumbing, etc.

When such company is authorized to write that amount as per letter of Comptroller to the surety companies, dated Jan. 1, 1914.

Asphalt, Asphalt Block and Wood Block Pavement.

Two companies will be required on any and every bond up to amount authorized by letter of Comptroller to the surety companies, dated Jan. 1, 1914.

Jan. 1, 1914.

WILLIAM A. PRENDERGAST, Comptroller.

Confirmation of Assessments.

NOTICES TO PROPERTY OWNERS.

IN PURSUANCE OF SECTION 986 OF THE Greater New York Charter, the Comptroller of the City of New York hereby gives public notice of the confirmation by the Supreme Court and the entering in the Bureau for the Collection of Assessments and Arrears of assessment for OPENING AND ACQUIRING TITLE to the following named street in the BOROUGH OF QUEENS:

SECOND WARD.

ADRIATIC ST.—OPENING, from Collins ave. to Fresh Pond rd. Confirmed Dec. 16, 1916; entered Jan. 17, 1917. Area of assessment includes all those lands, tenements and hereditaments and premises situate and being in the Borough of Queens, in The City of New York, which, taken together, are bounded and described as follows, viz.:

Bounded on the north by a line midway between Adriatic st. and Baltic st., as these streets are laid out where they meet Mary st., and by the prolongation of the said line; on the east by a line distant 100 feet easterly from and parallel with the easterly line of Fresh Pond rd., the said distance being measured at right angles to Fresh Pond rd.; on the south by a line midway between Adriatic st. and Arctic st., as these streets are laid out where they meet Mary st., and by the prolongations of the said line; and on the west by a line distant 100 feet westerly from and parallel with the westerly line of Collins ave., the said distance being measured at right angles to Collins ave.

The above entitled assessment was entered on the day hereinafter given in the Record of Titles of Assessments, kept in the Bureau for the Collection of Assessments and Arrears of Taxes and Assessments and of Water Rents, and unless the amount assessed for benefit on any person or property shall be paid on or before March 13, 1917, which is sixty days after the date of said entry of the assessment, interest will be collected thereon at the rate of seven per centum per annum, to be calculated from ten days after the date of said entry to the date of payment, as provided by sections 159 and 987 of the Greater New York Charter.

The above assessment is payable to the Collector of Assessments and Arrears at his office in the Municipal Building, Court House Square, L. I. City, Borough of Queens, between the hours of 9 a. m. and 2 p. m., and on Saturdays from 9 a. m. to 12 noon.

WILLIAM A. PRENDERGAST, Comptroller.

Dated, New York, Jan. 17, 1917. j20,31

IN PURSUANCE OF SECTION 1018 OF THE Greater New York Charter, the Comptroller of the City of New York hereby gives public notice to all persons, owners of property affected by the following assessments for LOCAL IMPROVEMENTS in the Borough of Brooklyn:

SECTION 5.

PRESIDENT ST.—PAVING, from Nostrand ave. to Rogers ave. Area of assessment affects blocks 1275 and 1282.

ROCHESTER AVE.—REGULATING, GRADING AND CURBING from President st. to Eastern Parkway. Area of assessment affects blocks 1397, 1398 and 1403.

UNION ST.—REGULATING, PAVING, CURBING AND FLAGGING, from Utica ave. to Schenectady ave. Area of assessment affects blocks 1396, 1402.

SECTION 12.

SUTTER AVE.—PAVING, from E. 98th st. to Howard ave. Area of assessment affects blocks 3508, 3509, 3510, 3511, 3530, 3531, 3532 and 3533.

SECTION 15.

E. 40TH ST.—REGULATING, GRADING, CURBING AND FLAGGING, from Church ave. to Snyder ave. Area of assessment affects blocks 4893 and 4894.

SECTION 18.

63D ST.—SEWER, from 5th to 6th aves. Area of assessment affects blocks 5801 and 5810.

SECTION 19.

76TH ST.—SEWER, from 17th to 18th aves. Area of assessment affects blocks 6226, 6227, 6237 and 6238.

SECTION 23.

KENMORE PL.—PAVING, from Avenue G to a line 520 feet southerly therefrom. Area of assessment affects blocks 7548 and 7549.

—the above assessments were confirmed by the Board of Assessors on Jan. 16, 1917, and entered Jan. 16, 1917, in the Record of Titles kept in the Bureau for the Collection of Assessments and Arrears of Taxes and of Assessments and of Water Rents, and unless the amount assessed for benefit on any person or property shall be paid on or before March 17, 1917, which is sixty days after the date of entry of said assessment, interest will be collected thereon at the rate of seven per centum per annum, to be calculated from ten days after the date of entry to the date of payment, as provided by Sections 159 and 1019 of the Greater New York Charter.

—the above assessments are payable to the Collector of Assessments and Arrears at his office in the O'Farrell Building, 503 Fulton st., Brooklyn, between the hours of 9 a. m. and 2 p. m., and on Saturdays from 9 a. m. to 12 noon.

Dated, New York, Jan. 16, 1917.

WILLIAM A. PRENDERGAST, Comptroller.

j19,30

IN PURSUANCE OF SECTION 1018 OF THE Greater New York Charter, the Comptroller of the City of New York hereby gives public notice to all persons, owners of property, affected by the following assessments for LOCAL IMPROVEMENTS in the BOROUGH OF THE BRONX:

SECTION 11.

RYER AVE.—REGULATING, GRADING, SETTING CURB, LAYING SIDEWALKS AND CROSSLINKS, BUILDING INLETS, RECEIVING BASINS, DRAINS, CULVERTS, APPROACHES AND GUARD RAILS from E. 184th st. to E. 187th st. Area of assessment affects block 3152.

SECTION 18.

GIFFORD AVE.—SEWER between Balcom and Swinton aves. Area of assessment affects blocks 5306 and 5307.

—that the above assessments were confirmed by the Board of Assessors on Jan. 16, 1917, and entered Jan. 16, 1917, in the Record of Titles of Assessments kept in the Bureau for the Collection of Assessments and Arrears of Taxes and Assessments and of Water Rents, and unless the amount assessed for benefit on any person or property shall be paid on or before March 17, 1917, which is sixty days after the date of said entry of the assessments, interest will be collected thereon at the rate of seven per centum per annum, to be calculated from ten days after the date of entry to the date of payment, as provided by Sections 159 and 1019 of the Greater New York Charter.

—the above assessments are payable to the Collector of Assessments and Arrears at his office in the O'Farrell Building, 503 Fulton st., Brooklyn, between the hours of 9 a. m. and 2 p. m., and on Saturdays from 9 a. m. to 12 noon.

Dated, New York, Jan. 16, 1917.

WILLIAM A. PRENDERGAST, Comptroller.

j19,30

lated from ten days after the date of said entry to the date of payment, as provided by Sections 159 and 1019 of the Greater New York Charter.

The above assessments are payable to the Collector of Assessments and Arrears at his office in the Bergen Building, 4th floor, southeast corner of Arthur and Tremont aves., Borough of The Bronx, between the hours of 9 a. m. and 2 p. m., and on Saturdays from 9 a. m. to 12 noon.

WILLIAM A. PRENDERGAST, Comptroller.

Dated, New York, Jan. 16, 1917. j19,30

IN PURSUANCE OF SECTION 986 OF THE Greater New York Charter, the Comptroller of the City of New York hereby gives public notice of the confirmation by the Supreme Court and the entering in the Bureau for the Collection of Assessments and Arrears of assessment for OPENING AND ACQUIRING TITLE to the following named avenue in the BOROUGH OF QUEENS:

SECOND WARD.

FISK AVE.—OPENING from Woodside ave. to Grand st. Confirmed Nov. 13, 1916; entered Jan. 12, 1917. Area of assessment includes all those lands, tenements and hereditaments and premises situate and being in the Borough of Queens, in The City of New York, which, taken together, are bounded and described as follows, viz.:

Beginning at a point on the prolongation of a line midway between Burrough avenue and Columbia ave. as these streets adjoin Vandergrift st. where it is intersected by a line bisecting the angle formed by the intersection of the prolongations of the easterly line of Burrough ave. and the westerly line of Van Tassel st., as these streets adjoin Van Dyke st., and running thence northwardly along the said line midway between Burrough ave. and Columbia ave. and along the prolongations of the said line to the intersection with a line distant 100 feet northerly from and parallel with the northerly line of Queens boulevard, the said distance being measured at right angles to Queens boulevard; thence eastwardly along the said line parallel with Queens boulevard to the intersection with the prolongation of a line distant 100 feet easterly from and parallel with the easterly line of Ramsey st., as this street is laid out between Adams st. and Monroe st., the said distance being measured at right angles to Ramsey st.; thence southwardly along the said line parallel with Ramsey st. and along the prolongations of the said line to the intersection with the northerly line of Calamus ave., thence southwardly in a straight line to a point on the southerly line of Calamus ave. distant 100 feet easterly from the easterly line of Ramsey st., the said distance being measured at right angles to Ramsey st.; thence southwardly and always distant 100 feet easterly from and parallel with the easterly line of Ramsey st. to a point distant 100 feet southeasterly from the southeasterly line of Grand st., the said distance being measured at right angles to Grand st.; thence southwardly and always distant 100 feet southeasterly from and parallel with the southeasterly line of Grand st. to the intersection with a line at right angles to Grand st. and passing through a point on its northwesterly side where it is intersected by a line bisecting the angle formed by the intersection of the prolongations of the easterly line of Columbia ave. and the westerly line of Mueller st. as these streets are laid out between Clinton ave. and Perry ave.; thence northwardly along the said line at right angles to Grand st. to the intersection with its northwesterly side; thence northwardly along the said bisecting line to the intersection with a line distant 100 feet northwesterly from and parallel with the northwesterly line of Jay ave. as this street adjoins Burrough ave., the said distance being measured at right angles to Jay ave.; thence southwardly along the said line parallel with Jay ave. to the intersection with a line bisecting the angle formed by the intersection of the prolongations of the easterly line of Burrough ave. and the westerly line of Van Tassel st., as these streets are laid out adjoining Van Dyke st.; thence northwardly along the said bisecting line to the point or place of beginning.

The above entitled assessment was entered on the day hereinafter given in the Record of Titles of Assessments, kept in the Bureau for the Collection of Assessments and Arrears of Taxes and Assessments and of Water Rents, and unless the amount assessed for benefit on any person or property shall be paid on or before March 13, 1917, which is sixty days after the date of said entry of the assessment, interest will be collected thereon at the rate of seven per centum per annum, to be calculated from ten days after the date of said entry to the date of payment, as provided by sections 159 and 987 of the Greater New York Charter.

The above assessment is payable to the Collector of Assessments and Arrears at his office in the Municipal Building, Court House Square, L. I. City, Borough of Queens, between the hours of 9 a. m. and 2 p. m., and on Saturdays from 9 a. m. to 12 noon.

WILLIAM A. PRENDERGAST, Comptroller.

Dated, New York, Jan. 12, 1917. j16,26

FIRE DEPARTMENT.

Proposals.

SEALED BIDS WILL BE RECEIVED BY the Fire Commissioner at his office, 11th floor, Municipal Building, Manhattan, until 1

POLICE DEPARTMENT, DEPARTMENT OF WATER SUPPLY, GAS AND ELECTRICITY, BELLEVUE AND ALLIED HOSPITALS, DEPARTMENT OF PLANT AND STRUCTURES, DEPARTMENT OF PUBLIC CHARITIES, DEPARTMENT OF PARKS.

Proposals.

SEALED BIDS OR ESTIMATES WILL BE received by the Departments of Police, Water Supply, Gas and Electricity, Bellevue and Allied Hospitals, Plant and Structures, Public Charities and the Park Board, at the office of the Central Purchase Committee, Room 1220, Municipal Building, Manhattan, until 2.30 p. m., on

THURSDAY, FEBRUARY 1, 1917.

FOR FURNISHING AND DELIVERING PNEUMATIC TIRES AND TUBES.

The time for the performance of the contract is on or before Dec. 31, 1917.

The amount of security required is thirty (30) per cent. of the contract amount awarded.

No bid will be considered unless it is accompanied by a deposit. Such deposit shall be in an amount not less than one and one-half (1½) per cent. of the total amount of the bid.

The bidder will state the price per unit, as called for in the schedules of quantities and prices, by which the bids will be tested. The extensions must be made and footed up, as the bids will be read from the total and awards, if made, made to the lowest bidder on each item or class, as stated in the schedules.

Bids must be submitted in duplicate, each copy in a separate envelope. No bid will be accepted unless this provision is complied with.

Blank forms and further information may be obtained at the office of the Central Purchase Committee, 12th floor, Municipal Building, Manhattan.

POLICE DEPARTMENT, ARTHUR WOODS, Commissioner.

DEPARTMENT OF WATER SUPPLY, GAS AND ELECTRICITY, WILLIAM WILLIAMS, Commissioner.

BELLEVUE AND ALLIED HOSPITALS, JOHN W. BRANNAN, M. D., President, Board of Trustees.

DEPARTMENT OF PLANT AND STRUCTURES, F. I. H. KRAVICK, Commissioner.

DEPARTMENT OF PUBLIC CHARITIES, JOHN A. KINGSBURY, Commissioner.

PARK BOARD, CAROL WARD, President; RAYMOND V. INGERSOLL, THOMAS W. WHITTLE and JOHN E. WEIN, Commissioners. j20,f1

See General Instructions to Bidders on last page, last column, of the "City Record," except for the address of the office for receiving and opening bids.

DEPARTMENT OF HEALTH.

Proposals.

SEALED BIDS OR ESTIMATES WILL BE received by the Department of Health at the office of the Central Purchase Committee, Room 1220, Municipal Building, Manhattan, until 12.30 p. m., on

MONDAY, FEBRUARY 5, 1917.

FOR FURNISHING AND DELIVERING COAL.

The time for the performance of the contract is on or before March 31, 1917.

The amount of security required is thirty (30) per cent. of the contract amount awarded.

No bid will be considered unless it is accompanied by a deposit. Such deposit shall be in an amount not less than one and one-half (1½) per cent. of the total amount of the bid.

The bidder will state the price per unit, as called for in the schedules of quantities and prices, by which the bids will be tested. The extensions must be made and footed up, as the bids will be read from the total and awards, if made, made to the lowest bidder on each item, as stated in the schedules.

Bids must be submitted in duplicate, each copy in a separate envelope. No bid will be accepted unless this provision is complied with.

Blank forms and further information may be obtained at the office of the Central Purchase Committee, 12th floor, Municipal Building, Manhattan.

DEPARTMENT OF HEALTH, HAVEN EMMERSON, M. D., Commissioner. j24,f5

See General Instructions to Bidders on last page, last column, of the "City Record," except for the address of the office for receiving and opening bids.

DEPARTMENT OF STREET CLEANING.

Proposals.

SEALED BIDS WILL BE RECEIVED BY the Commissioner of Street Cleaning at Room 1244, Municipal Building, Manhattan, until 10 a. m., on

SATURDAY, FEBRUARY 3, 1917.

FOR (1) FURNISHING AND (2) DELIVERING FORAGE AT THE TWENTY-SIX (26) STABLES OF THE DEPARTMENT OF STREET CLEANING, IN THE BOROUGH OF MANHATTAN, BRONX AND BROOKLYN.

The time for the completion of the work and the full performance of the contract will be on or before Feb. 28, 1917.

The amount of security required for the faithful performance of the contract will be 30% of the amount of the contract price.

The amount of the deposit to be made with the bid shall be 5% of the grand total of the prices bid for both furnishing forage and delivering forage.

Bids must be submitted in duplicate in separate envelopes.

The bidder will state the price on each item in each class. Awards, if made, will be to the lowest bidder on each class complete, each stable constituting a class.

The City reserves the right to accept the bid for furnishing forage, and to reject the bid for delivering forage, or to accept both bids.

The bidder shall state separately in his bid, as follows:

(1) Under the heading "Unit Price for Forage" the bidder shall state the sale price or prices per hundred pounds for furnishing each kind of forage in suitable bags or bales at the contractor's point of delivery, which shall be elsewhere designated in the bid.

(2) Under the heading "Unit Price for Carting" the bidder shall state the price or prices per hundred pounds for the delivery of each kind of forage from the contractor's delivery points, which are elsewhere designated, to the department's receiving points.

The bidder shall designate on the sheet headed "Schedule of Contractor's Delivery Points" the location of the place or places from which he will deliver forage to the department. These points shall be designated on the "Schedules of Quantities and Prices" by means of "letters" set opposite the described locations, as shown on the "Schedule of Contractor's Delivery Points." The attention of bidders is directed to the "Special Instructions" attached to the Proposal.

Bidders must make extensions and state totals for each class.

Delivery will be required to be made at the time and in the manner and in such quantities as may be directed. Blank forms and further information may be obtained at the office of the Department of Street Cleaning, Room 1244, Municipal Building, Manhattan.

J. T. FETHERSTON, Commissioner. j24,f3

See General Instructions to Bidders on last page, last column, of the "City Record."

BOARD OF ASSESSORS.

Annual Apportionment and Assessment.

NOTICE IS HEREBY GIVEN BY THE Board of Assessors of The City of New York that on Tuesday, Feb. 20, 1917, at 10 a. m., they will meet at their office, Room 809, Municipal Building, Borough of Manhattan, New York, to make the annual apportionment and assessment required under Chapter 118 of the Laws of 1892, as amended by Chapter 171 of the Laws of 1893, for local improvements in the former town of Gravesend (31st Ward), County of Kings, at which time and place all parties interested in the lands affected by such apportionment and assessment shall be entitled to be heard before said board upon the questions of such apportionment and assessment. The proposed apportionment and assessment is now open for inspection.

WILLIAM C. ORMOND, JACOB J. LESSER, ST. GEORGE B. TUCKER, Board of Assessors. ST. GEORGE B. TUCKER, Secretary. j20,31

Completion of Assessments.

PUBLIC NOTICE IS HEREBY GIVEN TO the owner or owners of all houses and lots, improved and unimproved lands affected thereby, that the following proposed assessments have been completed and are lodged in the office of the Board of Assessors for examination by all persons interested, viz.:

Borough of Manhattan.

5442. Repairing sidewalks at the following locations: Division st., No. 223; Cherry st., Nos. 32-38 and 454; Corlears st., No. 21; Sheriff st., No. 15; Lewis st., Nos. 173-175; 2nd st., No. 159; Lafayette st., No. 212; Spring st., Nos. 46 and 154; Essex st., No. 170; New Chambers st., Nos. 56-58; James Slip, No. 13; Oak st., No. 14; Baxter st., Nos. 125-127; E. 11th st., No. 309; E. 10th st., No. 440; E. 24th st., No. 17; E. 18th st., No. 402; 3rd ave., No. 422; E. 3rd st., Nos. 357-359; W. 17th st., No. 18; 1st ave., No. 695; Hudson st., Nos. 581-583, and W. 37th st., Nos. 514-520. Affecting property in front of which work was done.

5458. Sewers and appurtenances in W. 218th st., between Harlem Ship Canal and summit east of Park Terrace West; in W. 217th st., between Park Terrace West and summit east; in W. 215th street, between Indian rd. and summit east of Park Terrace West; in Seaman ave., between W. 218th st. and point 80 feet south of W. 215th st.; in Park Terrace West, between W. 218th st. and point 100 feet south of W. 215th st.; in Indian rd., between W. 218th st. and W. 215th st. Affecting Blocks 2243, 2244, 2250, 2251 and 2252.

Borough of Queens.

5454. Sewer and appurtenances in Anthon ave., from Catalpa ave. to Silver st., and in Cornelia st., from Anthon ave. to Forest ave., and constructing receiving basins on the northerly, easterly and westerly corners of Anthon ave. and Hughes st., Second Ward. Affecting Blocks 2564, 2565, 2567, 2568, 2572, 2573, 2575 and 2576.

Borough of Brooklyn.

5372. Paving and curbing 59th st., between 13th and 14th aves., and between 15th and 16th aves. Affecting Blocks 5502, 5503, 5509, 5510, 5704, 5705, 5706, 5711, 5712 and 5713.

5376. Regulating, grading, curbing and flagging Hinsdale st., between New Lots rd. and Hegeman ave. Affecting Blocks 3866 and 3867.

5379. Regulating, grading, curbing and flagging E. 12th st. (Westminster rd.) from Ditmas ave. to Newkirk ave. Affecting Blocks 5197 and 5198.

5382. Regulating, grading, curbing and flagging 54th st. from 15th ave. to 16th ave. Affecting Blocks 5477 and 5484.

5384. Regulating, grading, curbing, flagging and paving 20th ave., from 60th st. to 67th st. Affecting Blocks 5520, 5521, 5527, 5528, 5534, 5535, 5541, 5542, 5548, 5549, 5555, 5556, 5562 and 5563.

5389. Regulating, grading, curbing and flagging 76th st. from 17th ave. to 18th ave. Affecting Blocks 6226 and 6237.

5394. Regulating, grading, curbing and flagging Jackson (Benton) st. from Kingsland ave. to Morgan ave. Affecting Blocks 2876, 2877, 2885 and 2886.

5395. Paving Robinson st. from Rogers ave. to Nostrand ave. Affecting Blocks 5050 and 5057.

5423. Regulating, grading, curbing and flagging Lawrence ave. from Gravesend ave. to 47th st. Affecting Blocks 5440 and 5441.

5424. Regulating, grading, curbing, flagging and paving E. 17th st. from Avenue O to Avenue P. Affecting Blocks 6754, 6755, 6763 and 6764.

All persons whose interests are affected by the above named proposed assessments, and who are opposed to the same, or either of them, are requested to present their objections, in writing, to the Secretary of the Board of Assessors, Room 809, Municipal Building, Manhattan, New York, on or before Tuesday, Feb. 20, 1917, at 10 a. m., at which time and place the said objections will be heard and testimony received in reference thereto.

WILLIAM C. ORMOND, JACOB J. LESSER, ST. GEORGE B. TUCKER, Board of Assessors. ST. GEORGE B. TUCKER, Secretary. j20,31

BOARD OF WATER SUPPLY.

Auction Sale of Automobiles.

PUBLIC NOTICE IS HEREBY GIVEN THAT the Board of Water Supply of the City of New York will offer for sale at Public Auction to the highest bidder, at its offices, 22d floor, Municipal Building, Park Row, Centre and Chambers sts., New York City, one 1910 Model D, Franklin, 4-passenger automobile, No. 8433, and one 1912 Cadillac, 5-passenger automobile, No. 61507, on

THURSDAY, FEBRUARY 1, 1917,

at 11 a. m.

Said automobiles may be inspected at Ashokan, N. Y.

TERMS OF SALE.

The successful bidder or bidders at the sale will be required to pay the full amount bid in cash or by certified check drawn to the order of the Comptroller of the City of New York, at the time and place of sale.

The automobiles shall be sold as they stand, and if the purchaser fails to remove same from the premises of the Board within ten days from the date of sale the purchaser shall forfeit the purchase money paid and any claim to the ownership of the automobiles, and in such event the Board of Water Supply reserves the right to resell. The proceeds of such resale shall be the property of

said Board. The Board will not be responsible for any loss or damage to the automobiles between the time of the sale and the time of removal.

Bids in writing will also be received by the Board of Water Supply, if accompanied by currency or certified check drawn to the order of the Comptroller of the City of New York for the full amount of the bid.

The Board reserves the right to reject any and all bids received at the sale if, in its opinion, the Board deems it to be for the best interests of the City so to do.

CHARLES STRAUSS, President; CHARLES N. CHADWICK, JOHN F. GALVIN, Commissioners of the Board of Water Supply. GEORGE FETHERSTONE, Secretary. j26,f1

BOROUGH OF BROOKLYN.

Proposals.

SEALED BIDS WILL BE RECEIVED BY the President of the Borough of Brooklyn at Room No. 2, Borough Hall, Brooklyn, until 11 a. m., on

WEDNESDAY, FEBRUARY 21, 1917.

FOR FURNISHING AND INSTALLING THE MECHANICAL EQUIPMENT OF THE SEWAGE PUMPING STATION AT MORGAN AVE. AND MASPETH AVE., SECTION NO. 3, OF STORM SEWERS AND SANITARY SEWERS IN MASPETH AVE., FROM NEW TOWN CREEK TO VANDERVOORT AVE.; SANITARY SEWER IN MASPETH AVE., FROM VANDERVOORT AVE. TO MORGAN AVE.; COMBINED SEWERS IN MASPETH AVE., FROM MORGAN AVE. TO CONSELVEA ST.; IN CONSELVEA ST., FROM MASPETH AVE. TO HUMBOLDT ST.; STORM SEWER IN GARDNER AVE., FROM MASPETH AVE. TO THE WEST BRANCH OF NEWTOWN CREEK, ETC., TOGETHER WITH ALL THE WORK INCIDENTAL THERETO.

The work to be done and the materials to be supplied are as follows:

Furnishing and delivering all labor and materials and installing complete, ready to run, with all accessories, appliances, incidentals and appurtenances, the entire Mechanical Equipments of the Sewage Pumping Station at Morgan ave. and Maspeth ave., and the Siphon Chamber at Maspeth ave. and Newtown Creek, Borough of Brooklyn, City of New York.

The attention of bidders is called to the fact that the successful bidder will be required to guarantee the efficiency of the Pumps and Motors and the suitability of the apparatus for the expected service.

The time allowed for the completion of the work and the full performance of the contract is one hundred and twenty (120) consecutive working days.

The amount of security required is Fifteen Thousand Dollars (\$15,000).

The bidder will be required to deposit with his bid a certified check or sum of money equal to five per cent. (5%) of the amount of bond required.

The bids will be compared and the contract will be awarded at a lump or aggregate sum for the contract.

Blank forms and further information may be obtained at the office of the Bureau of Sewers, 215 Montague st., Brooklyn.

L. H. POUNDS, President. j26,f21

See General Instructions to Bidders on last page, last column, of the "City Record."

SEALED BIDS WILL BE RECEIVED BY the President of the Borough of Brooklyn, at Room No. 2, Borough Hall, Brooklyn, until 11 a. m., on

WEDNESDAY, FEBRUARY 7, 1917.

NO. 1. FOR REGULATING AND PAVING WITH PERMANENT ASPHALT PAVEMENT ON A 6-INCH CONCRETE FOUNDATION THE ROADWAY OF DUMONT AVE., FROM SCHENCK AVE. TO BARBEY ST.

The Engineer's estimate is as follows: 200 cubic yards excavation to subgrade. 135 cubic yards concrete. 800 square yards asphalt pavement (5 years maintenance).

Time allowed, 20 consecutive working days. Security required, \$600.

NO. 2. FOR REGULATING, GRADING, CURBING AND LAYING SIDEWALKS ON E. 22ND ST., FROM DURYEA PL. TO BEVERLEY RD.

The Engineer's estimate is as follows: 35 cubic yards excavation. 35 cubic yards filling (not to be bid for). 10 linear feet old curbstone reset in concrete. 460 linear feet steel-bound cement curb (1 year maintenance).

2,320 square feet cement sidewalks (1 year maintenance). 2,320 square feet 6-inch cinder or gravel sidewalk foundation.

Time allowed, 20 consecutive working days. Security required, \$250.

NO. 3. FOR REGULATING AND PAVING WITH PERMANENT ASPHALT PAVEMENT ON A 6-INCH CONCRETE FOUNDATION THE ROADWAY OF E. 22ND ST., FROM DURYEA PL. TO BEVERLEY RD.

The Engineer's estimate is as follows: 175 cubic yards excavation to subgrade. 30 linear feet bluestone heading stones set in concrete.

120 cubic yards concrete. 710 square yards asphalt pavement (5 years maintenance).

Time allowed, 15 consecutive working days. Security required, \$550.

NO. 4. FOR REGULATING AND PAVING WITH PERMANENT GRADE 1 GRANITE PAVEMENT ON A 6-INCH CONCRETE FOUNDATION THE ROADWAYS OF SUMMIT ST., FROM COMMERCIAL WHARF TO VAN BRUNT ST.; BOWNE ST., FROM IMLAY ST. TO VAN BRUNT ST.; RICHARDS ST., FROM IMLAY ST. TO VAN BRUNT ST.; VERONA ST., FROM IMLAY ST. TO VAN BRUNT ST. THE BLOCKS USED ON THIS CONTRACT SHALL BE NEW GRANITE BLOCKS.

The Engineer's estimate is as follows: 300 linear feet old curbstone reset in concrete. 2,600 linear feet new curbstone set in concrete. 745 cubic yards concrete, outside railroad area. 15 cubic yards concrete, within railroad area. 4,460 square yards Grade 1 granite pavement, with joint filler of coal tar pitch and sand, outside railroad area.

300 square yards Grade 1 granite pavement, with joint filler of coal tar pitch and sand, within railroad area.

80 square yards adjacent pavement to be relaid.

13 new standard iron covers and heads for sewer manholes.

Time allowed, 40 consecutive working days. Security required, \$7,600.

NO. 5. FOR REGULATING, GRADING, CURBING AND LAYING SIDEWALKS WHERE NECESSARY ON 56TH ST. FROM 15TH AVE. TO 16TH AVE.

The Engineer's estimate is as follows: 360 cubic yards excavation. 20 cubic yards filling (not to be bid for). 10 linear feet old curbstone reset in concrete. 1,350 linear feet steel-bound cement curb (1 year maintenance).

4,270 square feet cement sidewalks (1 year maintenance).

4,270 square feet 6-inch cinder or gravel sidewalk foundation.

Time allowed, 30 consecutive working days. Security required, \$550.

NO. 6. FOR REGULATING AND PAVING WITH PERMANENT ASPHALT PAVEMENT ON A 6-INCH CONCRETE FOUNDATION THE ROADWAY OF 56TH ST., FROM 15TH AVE. TO 16TH AVE.

The Engineer's estimate is as follows: 610 cubic yards excavation to subgrade. 60 linear feet bluestone heading stones set in concrete.

405 cubic yards concrete. 2,430 square yards asphalt pavement (5 years maintenance).

Time allowed, 30 consecutive working days. Security required, \$1,800.

The bidder will state the price of each item or article contained in the specifications or schedules herein contained, or hereto annexed, per linear foot, square foot, yard, square yard, cubic yard, or other unit of measure, by which the bids will be tested. The bids will be compared and the contracts awarded at a lump or aggregate sum, for each contract.

Blank forms and further information may be obtained at the Bureau of Highways, Room 502, No. 50 Court st., Brooklyn.

j26,f7

L. H. POUNDS, President. j26,f7

See General Instructions to Bidders on last page, last column, of the "City Record."

SEALED BIDS WILL BE RECEIVED AT Room No. 2, Borough Hall, Brooklyn, by the President of the Borough of Brooklyn, until 11 a. m., on

WEDNESDAY, FEBRUARY 7, 1917.

FOR FURNISHING ALL THE LABOR AND MATERIALS REQUIRED TO CONSTRUCT SEWERS IN E. 18TH ST., FROM AVENUE O TO AVENUE R.; E. 19TH ST., FROM AVENUE O TO AVENUE U; IN KINGS HIGHWAY, FROM E. 17TH ST. TO OCEAN AVE.; IN AVENUE P, FROM E. 17TH ST. TO OCEAN AVE.; IN AVENUE Q AND AVENUE R, EACH FROM E. 18TH ST. TO OCEAN AVE.; IN AVENUE S AND AVENUE T, EACH FROM E. 19TH ST. TO OCEAN AVE.; AND IN AVENUE U, FROM E. 17TH ST. TO OCEAN AVE.; OCEAN AVE., WEST SIDE, FROM AVENUE S TO AVENUE T, AND FROM AVENUE Q TO AVENUE R.

The Engineer's preliminary estimate of the quantities is as follows:

614 linear feet of 30 inch storm sewer, laid complete, including all incidentals and appurtenances; per linear foot, \$6.25..... \$3,837 50

1,228 linear feet of 24 inch pipe storm sewer, laid complete, including all incidentals and appurtenances; per linear foot, \$4.90..... 6,017 20

530 linear feet of 22 inch pipe storm sewer, laid complete, including all incidentals and appurtenances; per linear foot, \$4.10..... 2,173 00

265 linear feet of 20 inch pipe storm sewer, laid complete, including all incidentals and appurtenances; per linear foot, \$3.60..... 954 00

265 linear feet of 18 inch pipe storm sewer, laid complete, including all incidentals and appurtenances; per linear foot, \$3.35..... 887 75

1,089 linear feet of 15 inch pipe storm sewer, laid complete, including all incidentals and appurtenances; per linear foot, \$2.50..... 2,722 50

6,784 linear feet of 12 inch pipe storm sewer, laid complete, including all incidentals and appurtenances; per linear foot, \$2.00..... 13,568 00

2,253 linear feet of 18 inch pipe sanitary sewer, laid complete, with concrete cradle and all incidentals and appurtenances; per linear foot, \$7.75..... 17,460 75

855 linear feet of 15 inch pipe sanitary sewer, laid complete, including all incidentals and appurtenances; per linear foot, \$4.20..... 3,591 00

905 linear feet of 12 inch pipe sanitary sewer, laid complete, including all incidentals and appurtenances; per linear foot, \$3.25..... 2,941 25

780 linear feet of 10 inch pipe sanitary sewer, laid complete, including all incidentals and appurtenances; per linear foot, \$2.70..... 2,106 00

8,271 linear feet of 8 inch pipe sanitary sewer, laid complete, including all incidentals and appurtenances; per linear foot, \$2.15..... 17,782 65

3,000 linear feet of 6 inch sanitary house connection drain, laid complete, including all incidentals and appurtenances; per linear foot, \$0.90..... 2,700 00

2,651 linear feet of 6 inch storm house connection drain, laid complete, including all incidentals and appurtenances; per linear foot, \$0.60..... 1,590 60

700 linear feet of stand pipe, erected in place complete, including concrete casing, "T" or double "T" branch, and all incidentals and appurtenances; per linear foot, \$1.50..... 1,050 00

94 manholes on storm sewers complete, with special manhole heads and covers, including all incidentals and appurtenances; per man

Proposals shall each state a single percentage of such 100 per cent. (such as 95 per cent., 100 per cent., or 105 per cent.) for which all materials and work called for in the proposed contract and notices to bidders are to be furnished to the City. Such percentages as bid for each contract shall apply to all unit items specified in the Engineer's preliminary estimate to an amount necessary to complete the work described in the contract.

Blank forms and further information may be obtained and the plans and drawings may be seen at the office of the Bureau of Sewers, 215 Montague st., Brooklyn.

L. H. POUNDS, President.
See General Instructions to Bidders on last page, last column, of the "City Record."

SEALED BIDS OR ESTIMATES WILL BE received at Room No. 2, Borough Hall, Brooklyn, by the President of the Borough of Brooklyn, until 11 o'clock a. m., on

WEDNESDAY, JANUARY 31, 1917.
NO. 1. FOR REGULATING, GRADING AND CURBING MONTGOMERY ST., FROM ALBANY AVE. TO TROY AVE.

The Engineer's estimate is as follows:
17,310 cubic yards excavation.
40 linear feet old curbstone reset in concrete.
1,470 linear feet steel-bound cement curb (1 year maintenance).
Time allowed, 90 consecutive working days.
Security required, \$2,600.

NO. 2. FOR COMPLETING THE WORK OF LAYING CEMENT SIDEWALKS ON STILLWELL AVE., FROM KINGS HIGHWAY TO 86TH ST.; FOR REGULATING AND GRADING FROM KINGS HIGHWAY TO NORTH LINE OF 80TH ST.; FOR SETTING CEMENT CURB ON WEST SIDE FROM KINGS HIGHWAY TO 80TH ST., AND ON EAST SIDE FROM KINGS HIGHWAY TO AVENUE R; AND FOR REGULATING GRADING AND SETTING CEMENT CURB FROM 84TH ST. ON THE WEST SIDE, AND FROM A POINT 460 FEET NORTHERLY OF AVENUE T ON THE EAST SIDE, EACH TO 86TH ST., IN THE BOROUGH OF BROOKLYN (CONTRACT OF LOUIS GRANATO, DECLARED BY THE PRESIDENT OF THE BOROUGH OF BROOKLYN TO HAVE BEEN UNNECESSARILY DELAYED AS PER SECTION "Q" OF THE CONTRACT).

The Engineer's estimate is as follows:
350 cubic yards excavation.
70 cubic yards filling to be furnished.
460 linear feet steel-bound cement curb (1 year maintenance).
1,190 square feet cement sidewalks (1 year maintenance).
1,190 square feet 6-inch cinder or gravel sidewalk foundation.

Time allowed, 20 consecutive working days.
Security required, \$300.

NO. 3. FOR COMPLETING THE WORK OF REGULATING, GRADING, CURBING AND LAYING SIDEWALKS ON TEHAMA ST., FROM 36TH ST TO WEST ST., AND ON ALBEMARLE RD., FROM WEST ST. TO GRAVESD AVE., IN THE BOROUGH OF BROOKLYN (CONTRACT OF LOUIS GRANATO, DECLARED BY THE PRESIDENT OF THE BOROUGH OF BROOKLYN TO HAVE BEEN UNNECESSARILY DELAYED, AS PER SECTION "Q" OF THE CONTRACT).

The Engineer's estimate is as follows:
2,170 cubic yards excavation.
390 cubic yards filling (not to be bid for).
30 linear feet old stone curb reset in concrete.

2,780 linear feet steel-bound cement curb (1 year maintenance).
14,200 square feet cement sidewalks (1 year maintenance).

Time allowed, 40 consecutive working days.
Security required, \$1,700.

NO. 4. FOR FURNISHING AND DELIVERING 350,000 GALLONS OF ASPHALT ROAD OIL TO BE DELIVERED BY RAIL OR BOAT TO ANY OR ALL RAILROAD STATIONS OR PUBLIC DOCKS IN THE BOROUGH OF BROOKLYN, AS THE ENGINEER MAY DIRECT.

The bid shall state the price at which the oil will be furnished by each method of delivery. For the comparison of bids and as a basis of awarding the contract it will be assumed that 300,000 gallons will be delivered by rail and 50,000 gallons by boat.

Time for completion of contract, on or before Dec. 31, 1917. Security required, 30% of the amount for which the contract is awarded.

NO. 5. FOR FURNISHING AND DELIVERING 250,000 GALLONS OF TAR ROAD SURFACING MATERIAL, TO BE DELIVERED BY RAIL OR BOAT TO ANY OR ALL RAILROAD STATIONS OR PUBLIC DOCKS IN THE BOROUGH OF BROOKLYN, AS THE ENGINEER MAY DIRECT.

The bid shall state the price at which the surfacing material will be furnished by each method of delivery. For the comparison of bids and as a basis of awarding the contract it will be assumed that 200,000 gallons will be delivered by rail and 50,000 gallons by boat.

Time for completion of contract, on or before Dec. 31, 1917. Security required, 30% of the amount for which the contract is awarded.

The bidder will state the price of each item or article contained in the specifications or schedules herein contained or hereto annexed, per linear foot, square foot, gallon, cubic yard or other unit of measure, by which the bids will be tested. The bids will be compared and the contracts awarded at a lump or aggregate sum for each contract.

Delivery will be required to be made at the time and in the manner and in such quantities as may be directed.

Blank forms and further information may be obtained and plans and drawings may be seen at the Bureau of Highways, Room 502, No. 50 Court st., Brooklyn.

L. H. POUNDS, President.
See General Instructions to Bidders on last page, last column, of the "City Record."

PUBLIC SERVICE COMMISSION.

Invitation to Contractors.

Relocation of Street Surface Railroad on New Utrecht Avenue, Brooklyn.

SEALED BIDS OR PROPOSALS FOR THE relocation and reconstruction of a part of the Nassau Electric Railroad on New Utrecht Avenue, Brooklyn, will be received by the Public Service Commission for the First District (hereinafter called the "Commission") at the office of the Commission at No. 120 Broadway, Borough of Manhattan, New York City, until the 7th day of February, 1917, at eleven thirty (11.30) o'clock a. m., at which time and place, or at a later date to be fixed by the Commission, the proposals will be publicly opened.

The said part to be relocated and reconstructed is a double-track overhead trolley surface railroad, in the Borough of Brooklyn, extending along New Utrecht ave., from 30th st. to 81st st.

The work to be done will include the care and support and, where necessary because of the relocation and reconstruction of said railroad, the readjustment of vaults, sewers, pipes, railroads, poles and wires and other surface, subsurface and overhead structures, the maintenance of traffic and the construction and restoration of certain pavements and other surfaces.

The Contractor must, within six (6) months from the delivery of the contract, complete the relocation and reconstruction of said railroad and such other work covered by the contract as may be necessary to put said railroad in condition for operation, and must complete all other work covered by the contract within eight (8) months from the delivery of the contract.

A fuller description of the work and other requirements, provisions and specifications are given in the Information for Contractors and in the form of contract, contract drawings, bond and Contractor's Proposal, which are to be deemed a part of this Invitation and copies of which may be inspected and purchased at said office of the Commission.

The receipt of bids will be subject to the requirements specified in said Information for Contractors.

New York, Jan. 17, 1917.
PUBLIC SERVICE COMMISSION FOR THE FIRST DISTRICT, by OSCAR S. STRAUS, Chairman.
JAMES B. WALKER, Secretary. j19,17

BOARD OF ESTIMATE AND APPORTIONMENT.

Hearing.

NOTICE IS HEREBY GIVEN THAT AT THE meeting of the Board of Estimate and Apportionment held on January 19, 1917 (Cal. No. 12), the Board continued until January 26, 1917, the hearing on proposed changes in Use District Map No. 6, by changing from a business district to an unrestricted district the entire block frontage to a depth of 100 feet on the east side of Broadway between 133rd street and 134th street, Borough of Manhattan; and also by changing from a business district to an unrestricted district the frontage on the south side of 133rd street between Broadway and Old Broadway, and extending 100 feet back from 133rd street.

The hearing will be held in Room 16, City Hall, Borough of Manhattan, City of New York, on Friday, January 26, 1917, at 10.30 o'clock a. m.

Dated, January 22, 1917.
JOSEPH HAAG, Secretary, Board of Estimate and Apportionment, Municipal Building. Telephone, 4560 Worth. j22,26

Notices of Public Hearings.

PUBLIC IMPROVEMENT MATTERS.

NOTICE IS HEREBY GIVEN THAT THE Board of Estimate and Apportionment of The City of New York, deeming it for the public interest so to do, proposes to change the map or plan of The City of New York so as to change the grades of the street system within the territory bounded by Buckley street, Queens Boulevard, Bragaw street and Anable avenue, Borough of Queens, and that a meeting of said Board will be held in the Old Council Chamber, City Hall, Borough of Manhattan, City of New York, on Friday, February 2, 1917, at 10.30 o'clock a. m., at which such proposed change will be considered by said Board; all of which is more particularly set forth and described in the following resolutions adopted by the Board on January 5, 1917 (Cal. No. 64), notice of the adoption of which is hereby given, viz.:

Resolved, That the Board of Estimate and Apportionment of The City of New York, in pursuance of the provisions of Section 442 of the Greater New York Charter, as amended, deeming it for the public interest so to do, proposes to change the map or plan of The City of New York, by changing the grades of the street system within the territory bounded by Buckley street, Queens Boulevard, Bragaw street and Anable avenue, Borough of Queens, which proposed change is more particularly shown upon a map or plan bearing the signature of the President of the Borough and dated May 6, 1916.

Resolved, That this Board consider the proposed change at a meeting of the Board to be held in the City Hall, Borough of Manhattan, City of New York, on Friday, February 2, 1917, at 10.30 o'clock a. m.

Resolved, That the Secretary of this Board cause these resolutions and a notice to all persons affected thereby that the proposed change will be considered at a meeting of the Board to be held at the aforesaid time and place to be published in the City Record for ten days continuously, Sundays and legal holidays excepted, prior to the 2nd day of February, 1917.

Dated, January 20, 1917.
JOSEPH HAAG, Secretary, Board of Estimate and Apportionment, Municipal Building. Telephone, 4560 Worth. j20,31

NOTICE IS HEREBY GIVEN THAT THE Board of Estimate and Apportionment of The City of New York, deeming it for the public interest so to do, proposes to change the map or plan of The City of New York so as to change the lines and grades of the street system within the territory bounded by Ridgewood avenue, Hemlock street, Fulton street and Crescent street, Borough of Brooklyn, and that a meeting of said Board will be held in the Old Council Chamber, City Hall, Borough of Manhattan, City of New York, on Friday, February 2, 1917, at 10.30 o'clock a. m., at which such proposed change will be considered by said Board; all of which is more particularly set forth and described in the following resolutions adopted by the Board on January 5, 1917 (Cal. No. 60), notice of the adoption of which is hereby given, viz.:

Resolved, That the Board of Estimate and Apportionment of The City of New York, in pursuance of the provisions of Section 442 of the Greater New York Charter, as amended, deeming it for the public interest so to do, proposes to change the map or plan of The City of New York by changing the lines and grades of the street system within the territory bounded by Park Lane, Celina place, Audley street, Abingdon road, Lefferts avenue, Metropolitan avenue, Brevoort street, 84th avenue (St. Ann's avenue), 116th street and 83rd Drive, Borough of Queens, and that a meeting of said Board will be held in the Old Council Chamber, City Hall, Borough of Manhattan, City of New York, on Friday, February 2, 1917, at 10.30 o'clock a. m., at which such proposed change will be considered by said Board; all of which is more particularly set forth and described in the following resolutions adopted by the Board on January 5, 1917 (Cal. No. 63), notice of the adoption of which is hereby given, viz.:

Resolved, That the Board of Estimate and Apportionment of The City of New York, in pursuance of the provisions of Section 442 of the Greater New York Charter, as amended, deeming it for the public interest so to do, proposes to change the map or plan of The City of New York by changing the lines and grades of the street system within the territory bounded by Park Lane, Celina place, Audley street, Abingdon road, Lefferts avenue, Metropolitan avenue, Brevoort street, 84th avenue (St. Ann's avenue), 116th street and 83rd Drive, Borough of Queens, which proposed change is more particularly shown upon a map or plan bearing the signature of the President of the Borough and dated November 28, 1916.

Resolved, That this Board consider the proposed change at a meeting of the Board to be held in the City Hall, Borough of Manhattan, City of New York, on Friday, February 2, 1917, at 10.30 o'clock a. m.

Resolved, That the Secretary of this Board cause these resolutions and a notice to all persons affected thereby that the proposed change will be considered at a meeting of the Board to be held at the aforesaid time and place to be published in the City Record for ten days continuously, Sundays and legal holidays excepted, prior to the 2nd day of February, 1917.

Dated, January 20, 1917.
JOSEPH HAAG, Secretary, Board of Estimate and Apportionment, Municipal Building. Telephone, 4560 Worth. j20,31

NOTICE IS HEREBY GIVEN THAT THE Board of Estimate and Apportionment of The City of New York, deeming it for the public interest so to do, proposes to change the map or plan of The City of New York so as to change the grades of Baychester avenue between Stillwell avenue and a point about 20 feet south

of Bassett avenue, Borough of The Bronx, and that a meeting of said Board will be held in the Old Council Chamber, City Hall, Borough of Manhattan, City of New York, on Friday, February 2, 1917, at 10.30 o'clock a. m., at which such proposed change will be considered by said Board; all of which is more particularly set forth and described in the following resolutions adopted by the Board on January 5, 1917 (Cal. No. 61), notice of the adoption of which is hereby given, viz.:

Resolved, That the Board of Estimate and Apportionment of The City of New York, in pursuance of the provisions of Section 442 of the Greater New York Charter, as amended, deeming it for the public interest so to do, proposes to change the map or plan of The City of New York by changing the grades of Baychester avenue between Stillwell avenue and a point about 20 feet south of Bassett avenue, Borough of The Bronx, which proposed change is more particularly shown upon a map or plan bearing the signature of the Secretary of the Board of Estimate and Apportionment and dated September 9, 1913.

Resolved, That this Board consider the proposed change at a meeting of the Board to be held in the City Hall, Borough of Manhattan, City of New York, on Friday, February 2, 1917, at 10.30 o'clock a. m.

Resolved, That the Secretary of this Board cause these resolutions and a notice to all persons affected thereby that the proposed change will be considered at a meeting of the Board to be held at the aforesaid time and place to be published in the City Record for ten days continuously, Sundays and legal holidays excepted, prior to the 2nd day of February, 1917.

Dated, January 20, 1917.
JOSEPH HAAG, Secretary, Board of Estimate and Apportionment, Municipal Building. Telephone, 4560 Worth. j20,31

NOTICE IS HEREBY GIVEN THAT THE Board of Estimate and Apportionment of The City of New York, deeming it for the public interest so to do, proposes to change the map or plan of The City of New York so as to change the lines and grades of the street system within the territory bounded by 101st (Jerome) avenue, 112th (Chestnut) street, Liberty avenue, 113th street (Cedar avenue), Roanoke avenue, 112th (Chestnut) street, North Conduit avenue, 114th (Missouri) street, South Conduit avenue, 112th (Chestnut) street, Cozine avenue, Peconic avenue, 110th (Illinois) street, Rockaway Boulevard, 108th (Canadian) street, Liberty avenue and 10th (Edisto) street, Borough of Queens, and that a meeting of said Board will be held in the Old Council Chamber, City Hall, Borough of Manhattan, City of New York, on Friday, February 2, 1917, at 10.30 o'clock a. m., at which such proposed change will be considered by said Board; all of which is more particularly set forth and described in the following resolutions adopted by the Board on January 5, 1917 (Cal. No. 62), notice of the adoption of which is hereby given, viz.:

Resolved, That the Board of Estimate and Apportionment of The City of New York, in pursuance of the provisions of Section 442 of the Greater New York Charter, as amended, deeming it for the public interest so to do, proposes to change the map or plan of The City of New York by changing the lines and grades of the street system within the territory bounded by 101st (Jerome) avenue, 112th (Chestnut) street, Liberty avenue, 113th street (Cedar avenue), Roanoke avenue, 112th (Chestnut) street, North Conduit avenue, 114th (Missouri) street, South Conduit avenue, 112th (Chestnut) street, Cozine avenue, Peconic avenue, 110th (Illinois) street, Rockaway Boulevard, 108th (Canadian) street, Liberty avenue and 10th (Edisto) street, Borough of Queens, which proposed change is more particularly shown upon a map or plan bearing the signature of the President of the Borough and dated November 23, 1916.

Resolved, That this Board consider the proposed change at a meeting of the Board to be held in the City Hall, Borough of Manhattan, City of New York, on Friday, February 2, 1917, at 10.30 o'clock a. m.

Resolved, That the Secretary of this Board cause these resolutions and a notice to all persons affected thereby that the proposed change will be considered at a meeting of the Board to be held at the aforesaid time and place to be published in the City Record for ten days continuously, Sundays and legal holidays excepted, prior to the 2nd day of February, 1917.

Dated, January 20, 1917.
JOSEPH HAAG, Secretary, Board of Estimate and Apportionment, Municipal Building. Telephone, 4560 Worth. j20,31

NOTICE IS HEREBY GIVEN THAT THE Board of Estimate and Apportionment of The City of New York, deeming it for the public interest so to do, proposes to change the map or plan of The City of New York so as to change the grades of the street system within the territory bounded by Park Lane, Celina place, Audley street, Abingdon road, Lefferts avenue, Metropolitan avenue, Brevoort street, 84th avenue (St. Ann's avenue), 116th street and 83rd Drive, Borough of Queens, and that a meeting of said Board will be held in the Old Council Chamber, City Hall, Borough of Manhattan, City of New York, on Friday, February 2, 1917, at 10.30 o'clock a. m., at which such proposed change will be considered by said Board; all of which is more particularly set forth and described in the following resolutions adopted by the Board on January 5, 1917 (Cal. No. 63), notice of the adoption of which is hereby given, viz.:

Resolved, That the Board of Estimate and Apportionment of The City of New York, in pursuance of the provisions of Section 442 of the Greater New York Charter, as amended, deeming it for the public interest so to do, proposes to change the map or plan of The City of New York by changing the lines and grades of the street system within the territory bounded by Park Lane, Celina place, Audley street, Abingdon road, Lefferts avenue, Metropolitan avenue, Brevoort street, 84th avenue (St. Ann's avenue), 116th street and 83rd Drive, Borough of Queens, which proposed change is more particularly shown upon a map or plan bearing the signature of the President of the Borough and dated November 28, 1916.

Resolved, That this Board consider the proposed change at a meeting of the Board to be held in the City Hall, Borough of Manhattan, City of New York, on Friday, February 2, 1917, at 10.30 o'clock a. m.

Resolved, That the Secretary of this Board cause these resolutions and a notice to all persons affected thereby that the proposed change will be considered at a meeting of the Board to be held at the aforesaid time and place to be published in the City Record for ten days continuously, Sundays and legal holidays excepted, prior to the 2nd day of February, 1917.

Dated, January 20, 1917.
JOSEPH HAAG, Secretary, Board of Estimate and Apportionment, Municipal Building. Telephone, 4560 Worth. j20,31

NOTICE IS HEREBY GIVEN THAT THE Board of Estimate and Apportionment of The City of New York, deeming it for the public interest so to do, proposes to change the map or plan of The City of New York so as to change the grades of the street system within the territory bounded by Park Lane, Celina place, Audley street, Abingdon road, Lefferts avenue, Metropolitan avenue, Brevoort street, 84th avenue (St. Ann's avenue), 116th street and 83rd Drive, Borough of Queens, and that a meeting of said Board will be held in the Old Council Chamber, City Hall, Borough of Manhattan, City of New York, on Friday, February 2, 1917, at 10.30 o'clock a. m., at which such proposed change will be considered by said Board; all of which is more particularly set forth and described in the following resolutions adopted by the Board on January 5, 1917 (Cal. No. 63), notice of the adoption of which is hereby given, viz.:

Resolved, That the Board of Estimate and Apportionment of The City of New York, in pursuance of the provisions of Section 442 of the Greater New York Charter, as amended, deeming it for the public interest so to do, proposes to change the map or plan of The City of New York by changing the lines and grades of the street system within the territory bounded by Park Lane, Celina place, Audley street, Abingdon road, Lefferts avenue, Metropolitan avenue, Brevoort street, 84th avenue (St. Ann's avenue), 116th street and 83rd Drive, Borough of Queens, which proposed change is more particularly shown upon a map or plan bearing the signature of the President of the Borough and dated November 28, 1916.

Resolved, That this Board consider the proposed change at a meeting of the Board to be held in the City Hall, Borough of Manhattan, City of New York, on Friday, February 2, 1917, at 10.30 o'clock a. m.

Resolved, That the Secretary of this Board cause these resolutions and a notice to all persons affected thereby that the proposed change will be considered at a meeting of the Board to be held at the aforesaid time and place to be published in the City Record for ten days continuously, Sundays and legal holidays excepted, prior to the 2nd day of February, 1917.

Dated, January 20, 1917.
JOSEPH HAAG, Secretary, Board of Estimate and Apportionment, Municipal Building. Telephone, 4560 Worth. j20,31

NOTICE IS HEREBY GIVEN THAT THE Board of Estimate and Apportionment of The City of New York, deeming it for the public interest so to do, proposes to change the map or plan of The City of New York so as to change the lines and grades of the street system within the territory bounded by Park Lane, Celina place, Audley street, Abingdon road, Lefferts avenue, Metropolitan avenue, Brevoort street, 84th avenue (St. Ann's avenue), 116th street and 83rd Drive, Borough of Queens, and that a meeting of said Board will be held in the Old Council Chamber, City Hall, Borough of Manhattan, City of New York, on Friday, February 2, 1917, at 10.30 o'clock a. m., at which such proposed change will be considered by said Board; all of which is more particularly set forth and described in the following resolutions adopted by the Board on January 5, 1917 (Cal. No. 63), notice of the adoption of which is hereby given, viz.:

Resolved, That the Board of Estimate and Apportionment of The City of New York, in pursuance of the provisions of Section 442 of the Greater New York Charter, as amended, deeming it for the public interest so to do, proposes to change the map or plan of The City of New York by changing the lines and grades of the street system within the territory bounded by Park Lane, Celina place, Audley street, Abingdon road, Lefferts avenue, Metropolitan avenue, Brevoort street, 84th avenue (St. Ann's avenue), 116th street and 83rd Drive, Borough of Queens, which proposed change is more particularly shown upon a map or plan bearing the signature of the President of the Borough and dated November 28, 1916.

Resolved, That this Board consider the proposed change at a meeting of the Board to be held in the City Hall, Borough of Manhattan, City of New York, on Friday, February 2, 1917, at 10.30 o'clock a. m.

Resolved, That the Secretary of this Board cause these resolutions and a notice to all persons affected thereby that the proposed change will be considered at a meeting of the Board to be held at the aforesaid time and place to be published in the City Record for ten days continuously, Sundays and legal holidays excepted, prior to the 2nd day of February, 1917.

Dated, January 20, 1917.
JOSEPH HAAG, Secretary, Board of Estimate and Apportionment, Municipal Building. Telephone, 4560 Worth. j20,31

NOTICE IS HEREBY GIVEN THAT THE Board of Estimate and Apportionment of The City of New York, deeming it for the public interest so to do, proposes to change the map or plan of The City of New York so as to change the lines and grades of the street system within the territory bounded by Park Lane, Celina place, Audley street, Abingdon road, Lefferts avenue, Metropolitan avenue, Brevoort street, 84th avenue (St. Ann's avenue), 116th street and 83rd Drive, Borough of Queens, and that a meeting of said Board will be held in the Old Council Chamber, City Hall, Borough of Manhattan, City of New York, on Friday, February 2, 1917, at 10.30 o'clock a. m., at which such proposed change will be considered by said Board; all of which is more particularly set forth and described in the following resolutions adopted by the Board on January 5, 1917 (Cal. No. 63), notice of the adoption of which is hereby given, viz.:

Resolved, That the Board of Estimate and Apportionment of The City of New York, in pursuance of the provisions of Section 442 of the Greater New York Charter, as amended, deeming it for the public interest so to do, proposes to change the map or plan of The City of New York by changing the lines and grades of the street system within the territory bounded by Park Lane, Celina place, Audley street, Abingdon road, Lefferts avenue, Metropolitan avenue, Brevoort street, 84th avenue (St. Ann's avenue), 116th street and 83rd Drive, Borough of Queens, which proposed change is more particularly shown upon a map or plan bearing the signature of the President of the Borough and dated November 28, 1916.

Resolved, That this Board consider the proposed change at a meeting of the Board to be held in the City Hall, Borough of Manhattan, City of New York, on Friday, February 2, 1917, at 10.30 o'clock a. m.

Resolved, That the Secretary of this Board cause these resolutions and a notice to all persons affected thereby that the proposed change will be considered at a meeting of the Board to be held at the aforesaid time and place to be published in the City Record for ten days continuously, Sundays and legal holidays excepted, prior to the 2nd day of February, 1917.

Dated, January 20, 1917.
JOSEPH HAAG, Secretary, Board of Estimate and Apportionment, Municipal Building. Telephone, 4560 Worth. j20,31

tem within the territory bounded by Rowan avenue, Polk avenue, Lenox avenue, Roosevelt avenue and Stryker avenue, Borough of Queens, and that a meeting of said Board will be held in the Old Council Chamber, City Hall, Borough of Manhattan, City of New York, on Friday, February 2, 1917, at 10.30 o'clock a. m., at which such proposed change will be considered by said Board; all of which is more particularly set forth and described in the following resolutions adopted by the Board on January 5, 1917 (Cal. No. 65), notice of the adoption of which is hereby given, viz.:

Resolved, That the Board of Estimate and Apportionment of The City of New York, in pursuance of the provisions of Section 442 of the Greater New York Charter, as amended, deeming it for the public interest so to do, proposes to change the map or plan of The City of New York by changing the lines and grades of the street system within the territory bounded by Rowan avenue, Polk avenue, Lenox avenue, Roosevelt avenue and Stryker avenue, Borough of Queens, which proposed change is more particularly shown upon a map or plan bearing the signature of the President of the Borough and dated April 1, 1916.

Resolved, That this Board consider the proposed change at a meeting of the Board to be held in the City Hall, Borough of Manhattan, City of New York, on Friday, February 2, 1917, at 10.30 o'clock a. m.

Resolved, That the Secretary of this Board cause these resolutions and a notice to all persons affected thereby that the proposed change will be considered at a meeting of the Board to be held at the aforesaid time and place to be published in the City Record for ten days continuously, Sundays and legal holidays excepted, prior to the 2nd day of February, 1917.

Dated, January 20, 1917.
JOSEPH HAAG, Secretary, Board of Estimate and Apportionment, Municipal Building. Telephone, 4560 Worth. j20,31

NOTICE IS HEREBY GIVEN THAT THE Board of Estimate and Apportionment of The City of New York, deeming it for the public interest so to do, proposes to change the map or plan of The City of New York so as to change the lines and grades of Oxford place from Woodstock street to Cebra avenue; and change the grades of Oxford place from Woodstock street to Barrett Boulevard; of Woodstock street from Duer Lane to a point about 150 feet east of Oxford place; of Duer Lane between Barrett Boulevard and Woodstock street; and of Frelinghuysen road from Duer Lane to a point about 60 feet westerly therefrom, Borough of Richmond; and that a meeting of said Board will be held in the Old Council Chamber, City Hall, Borough of Manhattan, City of New York, on Friday, February 2, 1917, at 10.30 o'clock a. m., at which such proposed change will be considered by said Board; all of which is more particularly set forth and described in the following resolutions adopted by the Board on January 5, 1917 (Cal. No. 66), notice of the adoption of which is hereby given, viz.:

Resolved, That the Board of Estimate and Apportionment of The City of New York, in pursuance of the provisions of Section 442 of the Greater New York Charter, as amended, deeming it for the public interest so to do, proposes to change the map or plan of The City of New York by changing the lines and grades of Oxford place from Woodstock street to Cebra avenue; and changing the grades of Oxford place from Woodstock street to Barrett Boulevard; of Woodstock street from Duer Lane to a point about 150 feet east of Oxford place; of Duer Lane between Barrett Boulevard and Woodstock street; and of Frelinghuysen road from Duer Lane to a point about 60 feet westerly therefrom, Borough of Richmond, which proposed change is more particularly shown upon a map or plan bearing the signature of the President of the Borough and dated July 10, 1916.

Resolved, That this Board consider the proposed change at a meeting of the Board to be held in the City Hall, Borough of Manhattan, City of New York, on Friday, February 2, 1917, at 10.30 o'clock a. m.

Resolved, That the Secretary of this Board cause these resolutions and a notice to all persons affected thereby that the proposed change will be considered at a meeting of the Board to be held at the aforesaid time and place to be published in the City Record for ten days continuously, Sundays and legal holidays excepted, prior to the 2nd day of February, 1917.

Dated, January 20, 1917.
JOSEPH HAAG, Secretary, Board of Estimate and Apportionment, Municipal Building. Telephone, 4560 Worth. j20,31

NOTICE IS HEREBY GIVEN THAT THE meeting of the Board of Estimate and Apportionment held on January 5, 1917 (Cal. No. 67), the following resolutions were adopted:

Whereas, The Board of Estimate and Apportionment of The City of New York is considering the advisability of instituting proceedings to acquire title to the real property required for the opening and extending of Butler place from Zerega avenue to Herschell street, in the Borough of The Bronx, City of New York; and

Whereas, The Board of Estimate and Apportionment is authorized and required at the time of the adoption of the resolution directing the institution of proceedings to acquire title to the real property required for the foregoing improvement to fix and determine upon an area or areas of assessment for benefit for said proceedings;

Resolved, That the Board of Estimate and Apportionment, in pursuance of the provisions of Section 973 of the Greater New York Charter, as amended, hereby gives notice that the proposed area of assessment for benefit in these proceedings is as follows:

Beginning at a point on the easterly line of Zerega avenue, where it is intersected by a line midway between Butler place and Halsey street, and running thence westwardly at right angles to Zerega avenue to the intersection with a line distant 100 feet southwesterly from and parallel with the southwesterly line of Zerega avenue, as this street is laid out where it adjoins Westchester avenue, the said distance being measured at right angles to Zerega avenue; thence northwesterly along the said line parallel with Zerega avenue to the intersection with a line bisecting the angle formed by the intersection of the prolongations of the southeasterly line of Westchester avenue and the northwesterly line of Butler place; thence northwesterly along the said bisecting line to the intersection with a line distant 100 feet northeasterly from and parallel with the northeasterly line of Herschell street, with the northeasterly line of Herschell street, the said distance being measured at right angles to the said line parallel with Herschell street to the intersection with the prolongation of a line midway between Butler place and Halsey street; thence southwesterly along the said line midway between Butler place and Halsey street and along the prolongation of the said line to the point

Record for ten days, exclusive of Sundays and legal holidays, prior to Friday, February 2, 1917.

Dated, January 20, 1917.
JOSEPH HAAG, Secretary, Municipal Building. Telephone, 4560 Worth. j20,31

NOTICE IS HEREBY GIVEN THAT AT THE meeting of the Board of Estimate and Apportionment held on January 5, 1917 (Cal. No. 68), the following resolutions were adopted:

Whereas, The Board of Estimate and Apportionment of The City of New York is considering the advisability of instituting proceedings to acquire title to the real property required for the opening and extending of East 243rd street from White Plains road to Barnes avenue, in the Borough of The Bronx, City of New York; and

Whereas, The Board of Estimate and Apportionment is authorized and required at the time of the adoption of the resolution directing the institution of proceedings to acquire title to the real property required for the foregoing improvement to fix and determine upon an area or areas of assessment for benefit for said proceedings.

Resolved, That the Board of Estimate and Apportionment, in pursuance of the provisions of Section 973 of the Greater New York Charter, as amended, hereby gives notice that the proposed area of assessment for benefit in these proceedings is as follows:

Bounded on the north by the northerly boundary line of the City of New York; on the east by a line midway between Barnes avenue and Wilder street; on the south by a line midway between East 243rd street and East 242d street and by the prolongation of the said line; and on the west by the easterly line of White Plains road.

Resolved, That this Board consider the proposed area of assessment at a meeting of the Board to be held in The City of New York, Borough of Manhattan, in the City Hall, on Friday, February 2, 1917, at 10.30 o'clock a. m., and that at the same time and place a public hearing thereon will then and there be had.

Resolved, That the Secretary of this Board cause these resolutions and a notice to all persons affected thereby to be published in The City Record for ten days, exclusive of Sundays and legal holidays, prior to Friday, February 2, 1917.

Dated, January 20, 1917.
JOSEPH HAAG, Secretary, Municipal Building. Telephone, 4560 Worth. j20,31

NOTICE IS HEREBY GIVEN THAT AT THE meeting of the Board of Estimate and Apportionment held on January 5, 1917 (Cal. No. 69), the following resolutions were adopted:

Whereas, The Board of Estimate and Apportionment of The City of New York is considering the advisability of instituting proceedings to acquire title to the real property required for the opening and extending of Montgomery place from Tremont avenue (Walker avenue) to Macay avenue, in the Borough of The Bronx, City of New York; and

Whereas, The Board of Estimate and Apportionment is authorized and required at the time of the adoption of the resolution directing the institution of proceedings to acquire title to the real property required for the foregoing improvement to fix and determine upon an area or areas of assessment for benefit for said proceedings.

Resolved, That the Board of Estimate and Apportionment, in pursuance of the provisions of Section 973 of the Greater New York Charter, as amended, hereby gives notice that the proposed area of assessment for benefit in these proceedings is as follows:

Bounded on the northeast by a line midway between Montgomery place and Overing street; and by the prolongation of the said line; on the southeast by a line distant 100 feet southeasterly from and parallel with the southeasterly line of Macay avenue, the said distance being measured at right angles to Macay avenue; on the southwest by a line midway between Montgomery place and St. Peters avenue and by the prolongation of the said line; and on the north by the southerly line of East Tremont (Walker) avenue.

Resolved, That this Board consider the proposed area of assessment at a meeting of the Board to be held in The City of New York, Borough of Manhattan, in the City Hall, on Friday, February 2, 1917, at 10.30 o'clock a. m., and that at the same time and place a public hearing thereon will then and there be had.

Resolved, That the Secretary of this Board cause these resolutions and a notice to all persons affected thereby to be published in The City Record for ten days, exclusive of Sundays and legal holidays, prior to Friday, February 2, 1917.

Dated, January 20, 1917.
JOSEPH HAAG, Secretary, Municipal Building. Telephone, 4560 Worth. j20,31

NOTICE IS HEREBY GIVEN THAT AT THE meeting of the Board of Estimate and Apportionment held on January 5, 1917 (Cal. No. 3), the Board continued until February 2, 1917, the hearing in the matter of changing the map or plan of The City of New York by changing the lines and grades of 5th street from Smith street to the Bulkhead of the Gowanus Canal, Borough of Brooklyn, which proposed change is more particularly shown upon a map or plan bearing the signature of the Commissioner of Public Works of the Borough and dated April 14, 1915.

The hearing will be held in Room 16, City Hall, Borough of Manhattan, City of New York, on Friday, February 2, 1917, at 10.30 o'clock a. m.

Dated, January 20, 1917.
JOSEPH HAAG, Secretary, Municipal Building. Telephone, 4560 Worth. j20,31

NOTICE IS HEREBY GIVEN THAT AT THE meeting of the Board of Estimate and Apportionment held on December 15, 1916 (Cal. No. 1), the Board continued until February 2, 1917, the hearing in the matter of changing the map or plan of The City of New York by changing the lines of Fulton street between the Flatbush Avenue Extension and Ashland place, Borough of Brooklyn, which proposed change is more particularly shown upon a map or plan bearing the signature of the Commissioner of Public Works of the Borough and dated February 29, 1916.

The hearing will be held in the City Hall, Borough of Manhattan, City of New York, on Friday, February 2, 1917, at 10.30 o'clock a. m.

Dated, January 20, 1917.
JOSEPH HAAG, Secretary, Municipal Building. Telephone, 4560 Worth. j20,31

Notices of Public Hearings.

FRANCHISE MATTERS.

PUBLIC NOTICE IS HEREBY GIVEN, PURSUANT to law, that at a meeting of the Board of Estimate and Apportionment held December 22, 1916, the following petition was received:

New York, December 21, 1916.
To the Board of Estimate and Apportionment, New York City.

The undersigned, The Staten Island Railway Company, hereby respectfully petitions The City of New York for a modification of the contract between The City of New York and said Railway Company, dated December 26, 1912, as extended by resolution of the Board of Estimate and Apportionment October 8, 1915, approved by

the Mayor October 18, 1915, whereby the City granted to said Railway Company, subject to the conditions and provisions therein set forth, the right and privilege to construct, and complete on or before December 26, 1916, and to maintain and operate additional or second standard gauge railroad tracks across and upon or over eight streets and avenues in the Fifth Ward, Borough of Richmond, such modification to provide that the rights granted to the said Railway Company by said contract, as extended by said resolutions, shall be confirmed as to the following tracks, the construction of which has been completed at the date hereof, namely: The tracks crossing Huguenot Avenue, Seguin Avenue and over Amboy Road, approximately 1,100 feet west of Huguenot Avenue; and that the rights to construct, maintain and operate second tracks across Bay View, Manee, Woodvill and Sharrot Avenues and Amboy Road near Pleasant Plains station shall cease and determine without prejudice to any future application for the granting of such rights, and that the Railway Company shall not be required to make any further payments for the privilege of constructing and maintaining tracks across said five last named streets under said contract, but shall continue to pay the City the sum fixed by said contract for said three crossings which have been completed as hereinabove stated, namely, the sum of \$100 per annum for each of said crossings, commencing January 1, 1917.

The reason for this application is that the Railway Company has for the time being abandoned its purpose of completing the construction of a double track upon that portion of its line which crosses the five streets last above referred to, because its operation does not now require such double tracking and because of the fact that the Railway Company has been advised that it is contemplated by the Public Service Commission that it may require the elimination of existing grade crossings thereon, and the Railway Company desires to avoid the additional expense of constructing such additional tracks until the time when such elimination and the necessary condition thereof and the changes and adjustments in its line incidental thereto may be determined upon.

THE STATEN ISLAND RAILWAY COMPANY, by G. L. Brown, Assistant Secretary, State of New York, County of New York, City of New York, ss.:

On this 21st day of December, 1916, before me personally came George J. Brown, to me known and known to me to be the same person described in and who signed the foregoing petition, and he acknowledged to me that he had signed the same.

WM. S. YERKS, Notary Public, Richmond Co., N. Y. Certificate filed in N. Y. Co., No. 12.—and at the meeting of January 5, 1917, the following resolutions were adopted:

Whereas, the foregoing petition from the Staten Island Railway Company, dated December 21, 1916, was presented to the Board of Estimate and Apportionment at a meeting held December 22, 1916.

Resolved, that in pursuance of law this Board sets Friday, the 26th day of January, 1917, at 10.30 o'clock in the forenoon, and Room 16 in the City Hall, Borough of Manhattan, as the time and place when and where such petition shall be first considered, and a public hearing be had thereon, at which citizens shall be entitled to appear and be heard; and be it further

Resolved, that the petition and these resolutions shall be published for at least twice in two daily newspapers in the City of New York, to be designated by the Mayor, and for at least ten (10) days in the "City Record" immediately prior to such date of public hearing. The expense of such publication to be borne by the petitioner.

(The Evening Sun and New York Tribune designated.)

New York, January 5, 1917.
JAMES D. MCGANN, Assistant Secretary, Room 1307, Municipal Building, Centre and Chambers streets, Borough of Manhattan. Telephone, 4560 Worth. j15,26

DEPARTMENT OF EDUCATION.

Proposals.

SEALED BIDS WILL BE RECEIVED BY the Superintendent of School Supplies, at the office of the Department of Education, Park ave. and 59th st., Manhattan, until 11 a. m., on

WEDNESDAY, FEBRUARY 7, 1917.
FOR FURNISHING AND DELIVERING GAS AND LINES, OIL, CLOTH, SIGNS, RENTAL OF STEREOTYPON OUTFITS, RENTAL OF PIANOS, TRANSFER OF LECTURE MATERIAL, STATIONERY, ETC., ETC., FOR THE PUBLIC LECTURES, DEPARTMENT OF EDUCATION, OF THE CITY OF NEW YORK.

The time for the delivery of the articles, materials and supplies and the performance of the contract is by or before December 31, 1917.

The amount of the security required for the faithful performance of the contract is thirty (30%) per cent. of the amount of the bid.

No bid will be considered unless it is accompanied by a deposit. Such deposit shall be in an amount not less than one and one-half (1½%) per cent. of the total amount of the bid.

The bidder will state the price of each item or article contained in the specifications or schedules herein contained or hereto annexed, by which the bids will be tested. Award will be made to the lowest bidder on each item.

Delivery will be required to be made at the time and in the manner and in such quantities as may be directed.

Bids must be submitted in duplicate, each in a separate envelope.

Blank forms and further information may be obtained at the office of the Superintendent of School Supplies, Board of Education, Manhattan, Park ave. and 59th st., Manhattan.

PATRICK JONES, Superintendent of School Supplies. j26,17

See General Instructions to Bidders on last page, last column, of the "City Record."

SEALED BIDS OR ESTIMATES WILL BE received by the Superintendent of School Buildings at the office of the Department of Education, Park ave. and 59th st., Manhattan, until 11 a. m., on

MONDAY, FEBRUARY 5, 1917.
Borough of Brooklyn.
FOR INSTALLING ELECTRIC LIGHT EQUIPMENT IN PUBLIC SCHOOL 116, KNICKERBOCKER AVE., RALPH AND GROVE STS., BOROUGH OF BROOKLYN.

The time allowed to complete the whole work will be eighty (80) consecutive working days.

The amount of security required is Eighteen Hundred Dollars (\$1,800).

The deposit accompanying bid shall be five per cent. of the amount of security.

Blank forms, plans and specifications may be obtained or seen at the office of the Superintendent at Estimating Room, 9th floor, Hall of the Board of Education, Park ave. and 59th st., Manhattan, and also at Branch Office, 131 Livingston st., Brooklyn.

C. B. J. SNYDER, Superintendent of School Buildings. j24,45

See General Instructions to Bidders on last page, last column, of the "City Record."

SEALED BIDS WILL BE RECEIVED BY the Superintendent of School Buildings at the office of the Department of Education, Park ave. and 59th st., Manhattan, until 11 a. m., on

MONDAY, FEBRUARY 5, 1917.
Borough of Brooklyn.
FOR FIRE PROTECTION WORK AT PUBLIC SCHOOLS 139, 141 AND 145, BOROUGH OF BROOKLYN.

The time allowed to complete the whole work on each school will be ninety (90) consecutive working days, as provided in the contract.

The amount of security required is as follows:

P. S. 139, \$3,000; P. S. 141, \$4,000; P. S. 145, \$4,000.

The deposit accompanying bid on each school shall be five per cent. of the amount of security.

A separate proposal must be submitted for each school, and separate awards will be made thereon.

Blank forms, plans and specifications may be obtained or seen at the office of the Superintendent, at Estimating Room, 9th floor, Hall of the Board of Education, Park ave. and 59th st., Manhattan, and also at Branch Office, 131 Livingston st., Brooklyn.

C. B. J. SNYDER, Superintendent of School Buildings. j24,45

See General Instructions to Bidders on last page, last column, of the "City Record."

SEALED BIDS WILL BE RECEIVED BY the Superintendent of School Buildings, at the office of the Department of Education, Park ave. and 59th st., Manhattan, until 11 a. m., on

MONDAY, FEBRUARY 5, 1917.
Borough of The Bronx.
FOR FIRE PROTECTION WORK AT PUBLIC SCHOOL 28, ANTHONY AND TREMONT AVES. AND MOUNT HOPE PL., BOROUGH OF THE BRONX.

The time allowed to complete the whole work will be seventy-five (75) consecutive working days, as provided in the contract.

The amount of security required is Eight Hundred Dollars (\$800).

The deposit accompanying bid shall be five per cent. of the amount of security.

Blank forms, plans and specifications may be obtained or seen at the office of the Superintendent, at Estimating Room, 9th floor, Hall of the Board of Education, Park ave. and 59th st., Manhattan.

C. B. J. SNYDER, Superintendent of School Buildings. j24,45

See General Instructions to Bidders on last page, last column, of the "City Record."

SEALED BIDS WILL BE RECEIVED BY the Superintendent of School Supplies at the office of the Department of Education, Park ave. and 59th st., Manhattan, until 11 a. m., on

WEDNESDAY, JANUARY 31, 1917.
FOR FURNISHING AND DELIVERING GASOLINE FOR MOTOR VEHICLES, BOROUGH OF MANHATTAN, BROOKLYN AND QUEENS, DURING THE MONTHS OF FEBRUARY, MARCH, APRIL, MAY AND JUNE, 1917.

The time for the delivering of the articles, materials and supplies and the performance of the contract is by or before June 30, 1917.

The amount of security required for the faithful performance of the contract is thirty (30%) per cent. of the amount of the contract.

No bid will be considered unless it is accompanied by a deposit. Such deposit shall be in an amount not less than one and one-half per cent. (1½%) of the total amount of the bid.

The bidder will state the price of each item or article contained in the specifications or schedules herein contained or hereto annexed, per gallon, by which the bids will be tested.

Contract, if awarded, will be awarded to the lowest bidder on each item.

Bids must be submitted in duplicate, each in a separate envelope.

Blank forms and further information may be obtained at the office of the Superintendent of School Supplies, Park ave. and 59th st., Manhattan.

PATRICK JONES, Superintendent of School Supplies. j19,31

See General Instructions to Bidders on last page, last column, of the "City Record."

SEALED BIDS OR ESTIMATES WILL BE received by the Superintendent of School Buildings, at the office of the Department of Education, Park ave. and 59th st., Manhattan, until 11 a. m., on

MONDAY, JANUARY 29, 1917.
Borough of The Bronx.
FOR TOOL EQUIPMENTS (AND ELECTRIC WIRING FOR SAME) FOR SHOPS (DUPLICATE-SCHOOL PLAN), IN PUBLIC SCHOOL 43, BROWN PL., 135TH AND 136TH STS., BOROUGH OF THE BRONX.

(Note: Items A and D are omitted in these specifications.) For Items B and G the time allowed to complete the work will be thirty (30) consecutive working days, and for each of the other items the time allowed to complete the whole work will be ninety (90) consecutive working days, as provided in the contract.

The amount of security required for each item (in case contract is made) is as follows:

Item B.—Hand Tools for Advanced Wood-working Shop—Three Hundred Dollars (\$300).

Item C.—Machine Tools, Etc., for Advanced Wood-working Shop—Four Hundred Dollars (\$400).

Item E.—Printing Shop Equipment—One Thousand Dollars (\$1,000).

Item F.—Electric Wiring for Shop Motors—Two Hundred Dollars (\$200).

Item G.—Hand Tools for Machine Shop—Two Hundred Dollars (\$200).

Item H.—Machine Tools, Etc., for Machine Shop—Two Thousand Dollars (\$2,000).

A separate bid must be submitted for all the materials and labor listed under respective item, and separate awards will be made to the lowest bidder on each item.

The deposit accompanying the bid on each item shall be five per centum of the amount of security.

Note.—In case the cost of the entire work awarded to any one Contractor is less than One Thousand Dollars (\$1,000), no bond or contract will be necessary for such Contractor.

Blank forms, plans and specifications may be obtained or seen at the office of the Superintendent, at Estimating Room, 9th floor, Hall of the Board of Education, Park ave. and 59th st., Manhattan.

C. B. J. SNYDER, Superintendent of School Buildings. j17,29

See General Instructions to Bidders on last page, last column, of the "City Record."

SEALED BIDS OR ESTIMATES WILL BE received by the Superintendent of School Supplies at the office of the Department of Education, Park ave. and 59th st., Manhattan, until 11 a. m., on

FRIDAY, JANUARY 26, 1917.

FOR FURNISHING AND DELIVERING TEXT-BOOKS, CHARTS ETC., FOR THE DAY AND EVENING HIGH SCHOOLS AND DAY AND EVENING ELEMENTARY SCHOOLS OF THE CITY OF NEW YORK.

The time for the delivery of the articles, materials and supplies and the performance of the contract is by or before Dec. 31, 1919.

The amount of security required for the faithful performance of the contract is thirty (30%) per cent. of the amount of the contract.

No bid will be considered unless it is accompanied by a deposit. Such deposit shall be in an amount not less than one and one-half (1½%) per cent. of the total amount of the bid.

The bidder will state the price of each item or article contained in the specifications or schedules herein contained or hereto annexed, by which the bids will be tested. Award, if made, will be made to the lowest bidder on each item.

Delivery will be required to be made at the time and in the manner and in such quantities as may be directed.

Bids must be submitted in duplicate, each in a separate envelope.

Blank forms and further information may be obtained at the office of the Superintendent of School Supplies, Board of Education, Park ave. and 59th st., Manhattan.

PATRICK JONES, Superintendent of School Supplies. j15,26

See General Instructions to Bidders on last page, last column, of the "City Record."

DEPARTMENT OF PLANT AND STRUCTURES.

Auction Sale.

THE COMMISSIONER OF PLANT AND Structures will sell at public auction at the Williamsburg Bridge Yard, Kent ave. and South 6th st., Brooklyn, at 10.30 a. m., on

THURSDAY, FEBRUARY 1, 1917.

120 SHORT TONS OF RAILWAY RAILS AND

35 SHORT TONS OF SPLICE BARS, BOLTS, TIE RODS AND FASTENINGS; ALL TO BE SOLD IN ONE LOT.

TERMS OF SALE.

The successful bidder shall pay the Auctioneer's fees at the time of the sale.

The rails are tee rails removed from the north pair of surface car tracks on the Williamsburg Bridge and stored on bridge property at Kent and Wythe aves., Brooklyn.

The splice bars, bolts, tie rods and fastenings are also materials taken from the said tracks and stored at the bridge yard, Kent ave. and South 6th st., or at Kent and Wythe aves., Brooklyn.

The successful bidder shall make at the time of the sale a deposit of 50 per cent. in cash or certified check of the total amount of his bid, and full payment shall be made before removal of the material is commenced.

The successful bidder shall notify the Commissioner of Plant and Structures two days in advance before removing any of the material.

The successful bidder shall remove all material on or before Feb. 28, 1917; otherwise the money paid as deposit at the time of the sale shall be forfeited and the material will be resold for the benefit of the City.

The successful bidder shall remove all material under the supervision and as directed by the representative of the Department of Plant and Structures, designated by the Commissioner of Plant and Structures to supervise the removal; the work of removal is to be continued daily when once started.

All bids must be made for the whole amount of the material to be sold.

The price bid shall consist of a price per ton of 2,000 pounds for the rails, splice bars, bolts, tie rods and fastenings.

The quantities as advertised are approximate only, and all payments shall be based upon the actual weights as determined by the City's representative on the City's scales, or at the expense of the successful bidder on the nearest public scales.

The Commissioner of Plant and Structures reserves the right to reject any and all bids.

Further information may be obtained at the office of the Engineer in Charge of the Williamsburg Bridge, 400 Kent ave., Brooklyn.

F. J. H. KRACKE, Commissioner. DANIEL GREENWALD, Auctioneer. j16,11

Dated, Jan. 13, 1917.

BOROUGH OF THE BRONX.

Proposals.

SEALED BIDS OR ESTIMATES WILL BE received by the President of the Borough of The Bronx, at his office, Municipal Building, Crotona Park, Tremont ave. and 3rd ave., until 10.30 a. m., on

FRIDAY, JANUARY 26, 1917.

NO. 1. FOR REGULATING, GRADING, SETTING CURB, LAYING SIDEWALKS AND CROSSWALKS, BUILDING INLETS, RECEIVING BASINS, DRAINS, CULVERTS, APPROACHES AND GUARD RAILS, WHERE NECESSARY, IN ELLIS AVE., FROM E. 177TH ST. TO ZEREGA AVE., TOGETHER WITH ALL WORK INCIDENTAL THERETO.

The Engineer's estimate of the work is as follows:

6,500 cubic yards of earth excavation.

700 cubic yards of rock excavation.

17,400 cubic yards of filling.

5,680 linear feet of concrete curb (including maintenance for one year).

28,850 square feet of two-course concrete sidewalk (including maintenance for one year).

280 square feet of new bridge stone.

800 cubic yards of dry rubble masonry.

5 cubic yards of Class B concrete.

50 linear feet of vitrified pipe drains, 12 inches in diameter.

30 linear feet of vitrified pipe drains, 20 inches in diameter.

3,000 feet board measure of timber.

1,800 linear feet of new guard rail.

2 receiving basins, Type B.

Sinkage, shrinkage and settlement.

The time allowed for the full completion of the work herein described will be 140 consecutive working days.

The amount of security required for the performance of the contract will be Ten Thousand Dollars (\$10,000).

NO. 2. FOR FILLING, BUILDING APPROACHES AND GUARD RAILS, WHERE REQUIRED, IN TIBBETTS AVE., BETWEEN W. 230TH ST. AND W. 240TH ST.; W. 232D ST., BETWEEN SPUYTEN DUYVIL RD. AND CORLEAR AVE.; W. 234TH ST., BETWEEN SPUYTEN DUYVIL RD. AND A POINT 100 FEET EASTERLY THEREFROM; W. 236TH ST., BETWEEN SPUYTEN DUYVIL RD. AND KINGSBRIDGE AVE.; W. 240TH ST., BETWEEN SPUYTEN DUYVIL RD. AND BROADWAY; SPUYTEN DUYVIL RD., BETWEEN W. 230TH ST. AND W. 238TH ST., TOGETHER WITH ALL WORK INCIDENTAL THERETO.

The Engineer's estimate of the work is as follows:

100 cubic yards of excavation of all kinds.

46,600 cubic yards of filling south of W. 236th st.

22,900 cubic yards of filling, in and north of W. 236th st.

25 cubic yards of dry rubble masonry.

1,000 feet board measure timber.
4,000 linear feet new guard rail.
Sinkage, shrinkage and settlement south of W. 236th st.

Sinkage, shrinkage and settlement in and north of W. 236th st.

The time allowed for the full completion of the work herein described will be 235 consecutive working days.

The amount of security required for the performance of the contract will be Fifteen Thousand Dollars (\$15,000).

NO. 3. FOR CONSTRUCTING SEWER AND APPURTENANCES IN EASTCHESTER RD., BETWEEN BLONDELL AVE. AND SEYMOUR AVE., TOGETHER WITH ALL WORK INCIDENTAL THERETO.

The Engineer's estimate of the work is as follows:

48 linear feet of triple concrete sewer, 11' 0" x 8' 0".

1,952 linear feet of single concrete sewer, 13' 0" x 9' 0".

60 linear feet of single concrete sewer, 7' 6" x 8' 0".

3 linear feet of vitrified pipe sewer, 30 inch.

11 linear feet of vitrified pipe sewer, 18 inch.

3 linear feet of vitrified pipe sewer, 15 inch.

160 linear feet of vitrified pipe sewer, 12 inch.

200 linear feet of vitrified pipe drains, 12" to 30".

70 spurs for house connections.

50 linear feet of risers.

10 manholes.

1,600 cubic yards of rock excavation.

750 cubic yards of Class B concrete.

10 cubic yards of Class C concrete.

325 cubic yards of dry rubble masonry.

42,000 pounds of steel reinforcement bars.

5,000 feet board measure of timber sheeting.

1 transforming chamber.

650 linear feet of new guard rail.

575 linear feet of iron pipe railing.

The time allowed for the full completion of the work herein described will be 250 consecutive working days.

The amount of security required for the performance of the contract will be Forty Thousand Dollars (\$40,000).

NO. 4. FOR CONSTRUCTING SEWER AND APPURTENANCES IN CAULDWELL AVE. (PARK ST.), BETWEEN E. 149TH ST. AND WESTCHESTER AVE., TOGETHER WITH ALL WORK INCIDENTAL THERETO.

The Engineer's estimate of the work is as follows:

884 linear feet of vitrified pipe sewer, 12 inch.

15 linear feet of basin connections.

10 linear feet of vitrified pipe drains, 12 inch to 24 inch.

120 spurs for house connections.

8 manholes.

1 receiving basin, Type C.

1,200 cubic yards of rock excavation.

55 cubic yards of Class C concrete.

3,000 feet board measure of timber sheeting.

The time allowed for the full completion of the work herein described will be 150 consecutive working days.

The amount of security required for the performance of the contract will be Thirty-five Hundred Dollars (\$3,500).

The bidder will state the price of each item or article contained in the specification or schedules herein contained or hereto annexed, per linear foot, square foot, square yard, cubic yard, or other unit of measure, by which the bids will be tested. The bids will be compared and each contract awarded at a lump or aggregate sum for the contract.

Blank forms of bids or estimates upon which bids must be made can be obtained upon application therefor, the plans and specifications may be seen and other information obtained at said office. DOUGLAS MATHEWSON, President.

j16,26
See General Instructions to Bidders on last page, last column, of the "City Record."

DEPARTMENT OF WATER SUPPLY, GAS AND ELECTRICITY.

Proposals.

SEALED BIDS WILL BE RECEIVED BY the Commissioner of Water Supply, Gas and Electricity at Room 2351, Municipal Building, Manhattan, until 2 p. m., on

FRIDAY, FEBRUARY 2, 1917.

Boroughs of Manhattan and The Bronx.

SECTION 1. FOR FURNISHING AND DELIVERING FIFTEEN (15) AUTOMOBILES OF THE TWO-PASSENGER TYPE WITH A FLARE-BOARD BODY IN REAR OF COVERED SEAT.

SECTION 2. FOR FURNISHING AND DELIVERING TEN (10) ONE-TON MOTOR TRUCKS WITH BODIES AND OTHER APPURTENANCES COMPLETE.

The time allowed for the performance of the contract is forty (40) consecutive calendar days on each section.

The amount of the security for the performance of the contract shall be thirty (30) per cent. of the total amount for which the contract is awarded.

No bid will be considered unless it is accompanied by a deposit. Such deposit shall be in an amount not less than one and one-half (1½) per cent. of the total amount of the bid.

Bids will be received for each section singly, or for both sections, but in comparing the bids, the bids for each section will be compared separately and the contract awarded by sections to the lowest formal bidder.

Bids must be submitted in duplicate, each copy in a separate envelope. No bid will be accepted unless this provision is complied with.

Blank forms of bid, proposals and contract, including specifications, approved as to form by the Corporation Counsel, can be obtained at Room 2351, Municipal Building, Manhattan.

Dated, Jan. 22, 1917.

j23,62 WILLIAM WILLIAMS, Commissioner.
See General Instructions to Bidders on last page, last column, of the "City Record."

DEPARTMENT OF CORRECTION.

Proposals.

SEALED BIDS WILL BE RECEIVED BY the Commissioner of Correction at the Municipal Building, Manhattan, until 11 a. m., on

MONDAY, FEBRUARY 5, 1917.

FOR FURNISHING ALL LABOR AND MATERIALS NECESSARY OR REQUIRED FOR:

ITEM A. GENERAL CONSTRUCTION WORK.

ITEM B. PLUMBING WORK.

ITEM C. STEAM HEATING WORK.

ITEM D. ELECTRICAL WORK.

FOR THE DRUG HOSPITAL TO BE ERRECTED ON RIKER'S ISLAND, BOROUGH OF THE BRONX, WITH ALL WORK INCIDENTAL TO EACH ITEM, WITH CERTAIN EXCEPTIONS SET FORTH IN THE SPECIFICATIONS.

Bids are to be made and contracts will be awarded separately for each item.

Each bid must be accompanied by a certified check on a State or National Bank of the City of New York, drawn to the order of the Comptroller, or money to the amount of one and one-half (1½) per cent. of the amount of the bid.

The time allowed for the performance of all the above work is two hundred and fifty (250)

consecutive calendar days after the endorsement of the certificate of the Comptroller upon the executed contract for the general construction work.

The amount of security required is thirty (30%) per cent. of the amount of the bid accepted.

Blank forms and further information may be obtained at the office of the Department of Correction, Manhattan, Municipal Building, Centre and Chambers sts., Manhattan.

j25,15 BURDETTE G. LEWIS, Commissioner.
See General Instructions to Bidders on last page, last column, of the "City Record."

SEALED BIDS OR ESTIMATES WILL BE received by the Commissioner of Correction at Municipal Building, Manhattan, until 11 a. m., on

TUESDAY, JANUARY 30, 1917.

FURNISHING AND DELIVERING 300 TONS OF ICE (NATURAL).

The time for the full performance of the contract is by or before Dec. 31, 1917.

The amount of security required is thirty (30) per cent. of the amount of the bid or estimate, and the amount of deposit accompanying the bid shall be not less than one and one-half (1½) per cent. of the total amount of the bid.

Bids must be submitted in duplicate, each copy in a separate envelope. No bid will be accepted unless this provision is complied with.

Blank forms and further information may be obtained at the office of the Department of Correction, 24th floor, Municipal Building, Manhattan.

j19,30 BURDETTE G. LEWIS, Commissioner.
See General Instructions to Bidders on last page, last column, of the "City Record."

SEALED BIDS OR ESTIMATES WILL BE received by the Department of Correction, at the office of the Central Purchase Committee, Room 1220, Municipal Building, Manhattan, until 12 noon, on

MONDAY, JANUARY 29, 1917.

FOR FURNISHING AND DELIVERING FLOUR.

The time for the performance of the contract is on or before March 31, 1917.

The amount of security required is thirty (30) per cent. of the contract amount awarded.

No bid will be considered unless it is accompanied by a deposit. Such deposit shall be in an amount not less than one and one-half (1½) per cent. of the total amount of the bid.

The bidder will state the price per unit, as called for in the schedules of quantities and prices, by which the bids will be tested. The extensions must be made and footed up, as the bids will be read from the total and awards, if made, made to the lowest bidder on each item, as stated in the schedules.

Bids must be submitted in duplicate, each copy in a separate envelope. No bid will be accepted unless this provision is complied with.

Blank forms and further information may be obtained at the office of the Central Purchase Committee, 12th floor, Municipal Building, Manhattan.

DEPARTMENT OF CORRECTION, BURDETTE G. LEWIS, Commissioner. j17,29
See General Instructions to Bidders on last page, last column, of the "City Record," except for the address of the office for receiving and opening bids.

MUNICIPAL CIVIL SERVICE COMMISSION.

Notices of Examinations.

PUBLIC NOTICE IS HEREBY GIVEN THAT applications will be received by the Municipal Civil Service Commission, Municipal Building, Manhattan, New York City, from

WEDNESDAY, JANUARY 24, 1917, TO WEDNESDAY, FEBRUARY 7, 1917,

for the position of

STENOYPIST, GRADE 2 (MALE AND FEMALE).

No applications delivered at the office of the Commission, by mail or otherwise, after 4 p. m., WEDNESDAY, FEBRUARY 7, 1917, will be accepted.

Application blanks will be mailed upon request provided a self-addressed stamped envelope or sufficient postage is enclosed to cover the mailing. The Commission will not guarantee the delivery of the same. Postage on applications forwarded by mail must be fully prepaid.

Applicants must be citizens of the United States and residents of the State of New York.

The subjects and weights of the examination are: Spelling, 1; Copying from plain copy on typewriter, 1; 70% required. Transcribing stenotype notes, 2; 70% required. Speed in taking dictation on stenotype, 2; 70% required. Accuracy in transcribing dictation on typewriter, 4; 70% required. 70% general average required.

A qualifying physical examination will be given.

Duties—The duties of a Stenotypist are to take notes of dictations, hearings and examinations on the stenotype machine and to transcribe these notes on the typewriter.

The examination will be held on two days.

On the first day the candidates will be given a test in spelling, consisting of twenty words; a test in copying three hundred words from plain copy on the typewriter in five minutes; and a test in copying three hundred words on the typewriter from stenotype notes furnished to the candidate by the Commission. Candidates who fail to receive at least 70% in the test of copying from plain copy, and at least 70% in the test of copying from stenotype notes, will not be summoned for the second day of the examination.

On the second day three dictations will be given, to be taken by the candidates on the stenotype machine and transcribed on the typewriter. Each dictation will be two minutes in length. The first dictation will be given at one hundred and thirty words per minute, the second at one hundred and forty-five words per minute, the third at one hundred and sixty words per minute. The speed rating for the first will be 70%; for the second 85%; for the third 100%. The accuracy mark will depend upon correctness, neatness, freedom from erasures, completeness and general excellence of appearance.

On the first day of the examination candidates must furnish their own typewriting machines, pens and ink. On the second day of the examination candidates must furnish their own typewriting machines, stenotype machines, stenotype paper, pens and ink. The Commission will not at any time or in any way be responsible for typewriting or stenotype machines, nor will any allowance be made where they are missing, late in arriving, defective or out of order on the day of the examination.

The salary is from \$600 to, but not including, \$1,200 per annum, and vacancies occur from time to time.

Candidates must be at least 17 years of age on the date of filing applications.

The requirement of paragraph 12, Rule VII, that no person who has entered any examination for appointment to a competitive position and failed, or who has withdrawn from an examination, shall be admitted within nine months from the date of such examination to a new examination for the same position, is waived for this examination.

j24,17 ROBERT W. BELCHER, Secretary.

PUBLIC NOTICE IS HEREBY GIVEN THAT applications will be received by the Municipal Civil Service Commission, Municipal Building, Manhattan, New York City, from

WEDNESDAY, JANUARY 17, 1917, TO WEDNESDAY, JANUARY 31, 1917,

for the position of

TYPEWRITER ACCOUNTANT, FEMALE, GRADE 3 (ELLIOTT FISHER MACHINE), (Temporary Service).

No applications delivered at the office of the Commission, by mail or otherwise, after 4 p. m., WEDNESDAY, JANUARY 31, 1917, will be accepted.

Application blanks will be mailed upon request, provided a self-addressed stamped envelope or sufficient postage is enclosed to cover the mailing. The Commission will not guarantee the delivery of the same. Postage on applications forwarded by mail must be fully prepaid.

Applicants must be citizens of the United States and residents of the State of New York.

The subjects and weights of the examination are: Tabulation, 7; 70% required. Arithmetic, 3. 70% general average required.

A qualifying physical examination will be given.

Typewriter Accountants are employed by the Department of Finance in scheduling tax payments, for five or six months each year, at a salary of fifty cents an hour; and they are employed by this department for two or three weeks each year in the preparation of tax bills, at a compensation of one cent for each correct bill. Some of this work is performed at night.

The tabulation paper will be a test in the typewriting of data, including words and numbers, and in the addition of numbers on the adding attachment of the machine. The arithmetic will test the accuracy and rapidity of the candidate in making computations in addition, subtraction, multiplication and division. The arithmetic paper is not to be computed on the machine. There

of Estimate and Apportionment for this position are from \$720 to \$900, inclusive. Under the terms and conditions of the budget for the year 1917, appointments will, as a rule be made at the lowest compensation rate.

The term of the eligibility of the list resulting from this examination is fixed at not less than one year nor more than four years.

j24,17 ROBERT W. BELCHER, Secretary.

PUBLIC NOTICE IS HEREBY GIVEN THAT applications will be received by the Municipal Civil Service Commission, Municipal Building, Manhattan, New York City, from

TUESDAY, JANUARY 23, 1917, TO TUESDAY, FEBRUARY 6, 1917,

for the position of

INSPECTOR OF TENEMENTS, GRADE 2.

No applications delivered at the office of the Commission, by mail or otherwise, after 4 p. m., TUESDAY, FEBRUARY 6, 1917, will be accepted. Application blanks will be mailed upon request, provided a self-addressed stamped envelope or sufficient postage is enclosed to cover the mailing. The Commission will not guarantee the delivery of the same. Postage on applications forwarded by mail must be fully prepaid.

Applicants must be citizens of the United States and residents of the State of New York.

The subjects and weights of the examination are: Experience, 3; 70% required. Duties, 7; 70% required.

A qualifying physical examination will be given.

Applications for this examination must be filed on a special blank, Form D.

Duties—The duties of Tenement House Inspectors are to inspect and report on construction, alteration or maintenance work on tenement houses as to compliance with tenement house laws and regulations.

Requirements—Candidates must present evidence of at least one year's experience in an architect's office, in an engineer's office, in one of the building trades, in real estate management or other experience tending to qualify for this position. Candidates should be able to read plans and prepare reports, and be familiar with the provisions of the Tenement House Law, the Building Code, the Plumbing Rules and Regulations, and the Sanitary Code.

Candidates must be at least 21 years of age and not more than 50 years of age on the closing date for the receipt of applications.

The compensation rates proposed by the Board of Estimate and Apportionment for this position are from \$1,140 to \$1,380 per annum. Under the terms and conditions of the budget for the year 1917, appointments will, as a rule, be made at the lowest compensation rate.

Vacancies occur from time to time in the Tenement House Department.

The term of eligibility of the list resulting from this examination is fixed at not less than one year nor more than four years.

j23,16 ROBERT W. BELCHER, Secretary.

PUBLIC NOTICE IS HEREBY GIVEN THAT applications will be received by the Municipal Civil Service Commission, Municipal Building, Manhattan, New York City, from

FRIDAY, JANUARY 19, 1917, TO FRIDAY, FEBRUARY 2, 1917,

for the position of

INSPECTOR OF ELEVATORS, GRADE 2.

No applications delivered at the office of the Commission, by mail or otherwise, after 4 p. m., FRIDAY, FEBRUARY 2, 1917, will be accepted.

Application blanks will be mailed upon request provided a self-addressed stamped envelope or sufficient postage is enclosed to cover the mailing. The Commission will not guarantee the delivery of the same. Postage on applications forwarded by mail must be fully prepaid.

Applicants must be citizens of the United States and residents of the State of New York.

The subjects and weights of the examination are: Experience, 4; 70% required. Technical, 6; 75% required.

A qualifying physical examination will be given.

Applications for this examination must be filed on a special blank, Form B.

Duties—To inspect and report on elevators or escalators as to their mechanism and compliance with the provisions of the Building Code, the Labor Law, and the regulations of the Bureau of Buildings, and the established principles of public safety governing the inspection, construction and operation of elevators.

Requirements—Candidates must show that they have had not less than five years' experience in the actual assembling, installation, repair or design of elevators, or the equivalent of such experience. Special consideration will be given for experience obtained as inspector of elevators for a municipality, a casualty or indemnity company or a large elevator company.

Candidates must be at least 21 years of age on the date of filing applications.

The salary is from \$1,200 to but not including \$1,800 per annum.

The compensation rates proposed by the Board of Estimate and Apportionment for this position are from \$1,140 to \$1,380. Under the terms and conditions of the budget for the year, appointments will, as a rule, be made at the lowest compensation rate.

There is one vacancy in the Bureau of Buildings, Borough of Manhattan, at \$1,140 per annum.

The term of the eligibility of the list resulting from this examination is fixed at not less than one year nor more than four years.

j19,12 ROBERT W. BELCHER, Secretary.

PUBLIC NOTICE IS HEREBY GIVEN THAT applications will be received by the Municipal Civil Service Commission, Municipal Building, Manhattan, New York City, from

WEDNESDAY, JANUARY 17, 1917, TO WEDNESDAY, JANUARY 31, 1917,

for the position of

TYPEWRITER ACCOUNTANT, FEMALE, GRADE 3 (ELLIOTT FISHER MACHINE), (Temporary Service).

No applications delivered at the office of the Commission, by mail or otherwise, after 4 p. m., WEDNESDAY, JANUARY 31, 1917, will be accepted.

Application blanks will be mailed upon request, provided a self-addressed stamped envelope or sufficient postage is enclosed to cover the mailing. The Commission will not guarantee the delivery of the same. Postage on applications forwarded by mail must be fully prepaid.

Applicants must be citizens of the United States and residents of the State of New York.

The subjects and weights of the examination are: Tabulation, 7; 70% required. Arithmetic, 3. 70% general average required.

A qualifying physical examination will be given.

Typewriter Accountants are employed by the Department of Finance in scheduling tax payments, for five or six months each year, at a salary of fifty cents an hour; and they are employed by this department for two or three weeks each year in the preparation of tax bills, at a compensation of one cent for each correct bill. Some of this work is performed at night.

The tabulation paper will be a test in the typewriting of data, including words and numbers, and in the addition of numbers on the adding attachment of the machine. The arithmetic will test the accuracy and rapidity of the candidate in making computations in addition, subtraction, multiplication and division. The arithmetic paper is not to be computed on the machine. There

will be a time limit on the tabulation and a time limit on the arithmetic.

Each candidate will be required to furnish his own machine, and four registers, or totalizers, with a capacity of \$99,999.99 each.

The Commission will not at any time, or in any way, be responsible for machines, nor will any allowance be made where they are missing, late in arriving, defective or out of order on the day of the examination.

Candidates must be at least 18 years of age on the date of filing applications.

The term of the eligibility of the list resulting from this examination is fixed at not less than one year nor more than four years.

j17,31 ROBERT W. BELCHER, Secretary.

AMENDED NOTICE.

PUBLIC NOTICE IS HEREBY GIVEN THAT applications will be received by the Municipal Civil Service Commission, Municipal Building, Manhattan, New York City, from

WEDNESDAY, JANUARY 24, 1917, TO WEDNESDAY, FEBRUARY 7, 1917,

for the position of

CABLE TESTER.

No applications delivered at the office of the Commission, by mail or otherwise, after 4 p. m., WEDNESDAY, FEBRUARY 7, 1917, will be accepted. Application blanks will be mailed upon request provided a self-addressed stamped envelope or sufficient postage is enclosed to cover the mailing. The Commission will not guarantee the delivery of the same. Postage on applications forwarded by mail must be fully prepaid.

Applicants must be citizens of the United States and residents of the State of New York.

The subjects and weights of the examination are: Technical, 4; 75% required. Experience, 4; 70% required. Practical Test, 2; 70% required.

A qualifying physical examination will be given.

Applications for this examination must be filed on a special blank, Form D.

Duties—To locate breaks and test for electrolysis of cables, and to make acceptance tests on, and inspections of, wires and cables, underground conduits, manhole accessories, fire hose and public building wiring for alarm systems and pole line equipment.

Requirements—

NOTICE IS HEREBY GIVEN THAT A BILL of costs, charges and expenses incurred by reason of the above entitled proceeding will be presented to one of the Justices of the Supreme Court of the State of New York, First Department, at a Special Term thereof, Part I, to be held at the County Court House in the Borough of Manhattan, in The City of New York, on the 30th day of January, 1917, at 10.15 o'clock in the forenoon of that day, or as soon thereafter as Counsel can be heard thereon, for taxation in accordance with the Certificate of the Corporation Counsel thereto attached, has been deposited in the office of the Clerk of the County of New York, there to remain for and during the space of ten days as required by law.

Dated, New York, January 16, 1917.
LAMAR HARDY, Corporation Counsel, Municipal Building, Borough of Manhattan, New York City. j17,27

In the Matter of the Application of The City of New York, relative to acquiring title, wherever the same has not been heretofore acquired, to the lands, tenements and hereditaments required for the opening and extending of WALLACE AVENUE, from Baker avenue to Bear Swamp road, in the 24th Ward, Borough of The Bronx, City of New York.

NOTICE IS HEREBY GIVEN THAT A BILL of costs, charges and expenses incurred by reason of the above entitled proceeding will be presented to one of the Justices of the Supreme Court of the State of New York, First Department, at a Special Term thereof, Part I, to be held at the County Court House in the Borough of Manhattan, in The City of New York, on the 30th day of January, 1917, at 10.15 o'clock in the forenoon of that day, or as soon thereafter as Counsel can be heard thereon, for taxation in accordance with the Certificate of the Corporation Counsel, and that the said bill of costs, charges and expenses, with the Certificate of the Corporation Counsel thereto attached, has been deposited in the office of the Clerk of the County of New York, there to remain for and during the space of ten days as required by law.

Dated, New York, January 16, 1917.
LAMAR HARDY, Corporation Counsel, Municipal Building, Borough of Manhattan, New York City. j17,27

In the Matter of the Application of The City of New York, relative to acquiring title, wherever the same has not been heretofore acquired, to the lands, tenements and hereditaments required for the opening and extending of KINSELLA STREET, from Mathews avenue to Bear Swamp road, in the 24th Ward, Borough of The Bronx, City of New York.

NOTICE IS HEREBY GIVEN THAT A BILL of costs, charges and expenses incurred by reason of the above entitled proceeding will be presented to one of the Justices of the Supreme Court of the State of New York, First Department, at a Special Term thereof, Part I, to be held at the County Court House in the Borough of Manhattan, in The City of New York, on the 30th day of January, 1917, at 10.15 o'clock in the forenoon of that day, or as soon thereafter as Counsel can be heard thereon, for taxation in accordance with the Certificate of the Corporation Counsel, and that the said bill of costs, charges and expenses, with the Certificate of the Corporation Counsel thereto attached, has been deposited in the office of the Clerk of the County of New York, there to remain for and during the space of ten days as required by law.

Dated, New York, January 16, 1917.
LAMAR HARDY, Corporation Counsel, Municipal Building, Borough of Manhattan, New York City. j17,27

In the Matter of the Application of The City of New York, relative to acquiring title, wherever the same has not been heretofore acquired, to the lands, tenements and hereditaments required for the opening and extending of WEST 231ST STREET, from Bailey avenue to Riverdale avenue, in the 24th Ward, Borough of The Bronx, City of New York.

NOTICE IS HEREBY GIVEN THAT A BILL of costs, charges and expenses incurred by reason of the above entitled proceeding will be presented to one of the Justices of the Supreme Court of the State of New York, First Department, at a Special Term thereof, Part I, to be held at the County Court House in the Borough of Manhattan, in The City of New York, on the 30th day of January, 1917, at 10.15 o'clock in the forenoon of that day, or as soon thereafter as Counsel can be heard thereon, for taxation in accordance with the Certificate of the Corporation Counsel, and that the said bill of costs, charges and expenses, with the Certificate of the Corporation Counsel thereto attached, has been deposited in the office of the Clerk of the County of New York, there to remain for and during the space of ten days as required by law.

Dated, New York, January 16, 1917.
LAMAR HARDY, Corporation Counsel, Municipal Building, Borough of Manhattan, New York City. j17,27

In the Matter of the Application of The City of New York, relative to acquiring title, wherever the same has not been heretofore acquired, to the lands, tenements and hereditaments required for the opening and extending of PUTNAM AVENUE WEST, from West 233rd street to West 238th street, in the 24th Ward, Borough of The Bronx, City of New York.

NOTICE IS HEREBY GIVEN, THAT A BILL of costs, charges and expenses incurred by reason of the above entitled proceeding will be presented to one of the Justices of the Supreme Court of the State of New York, First Department, at a Special Term thereof, to be held at the County Court House, in the Borough of The Bronx, in The City of New York, on the 29th day of January, 1917, at 10 o'clock in the forenoon of that day, or as soon thereafter as Counsel can be heard thereon, for taxation in accordance with the Certificate of the Corporation Counsel, and that the said bill of costs, charges and expenses with the Certificate of the Corporation Counsel thereto attached has been deposited in the office of the Clerk of the County of Bronx, there to remain for and during the space of ten days, as required by law.

Dated, New York, January 16, 1917.
LAMAR HARDY, Corporation Counsel, Municipal Building, Borough of Manhattan, New York City. j16,26

In the Matter of the Application of The City of New York, relative to acquiring title, wherever the same has not been heretofore acquired, to the lands, tenements and hereditaments required for the opening and extending of UNIONPORT ROAD, from Bronx Park East to Birchall Avenue, in the 24th Ward, Borough of The Bronx, City of New York.

NOTICE IS HEREBY GIVEN, THAT A BILL of costs, charges and expenses incurred by reason of the above entitled proceeding will be presented to one of the Justices of the Supreme Court of the State of New York, First Department, at a Special Term thereof, to be held at the County Court House, in the Borough of The Bronx, in The City of New York, on the 29th day of January, 1917, at 10 o'clock in the forenoon of that day, or as soon thereafter as Counsel can be heard thereon, for taxation in accordance with the Certificate of the Corporation Counsel, and that the said bill of costs,

charges and expenses with the Certificate of the Corporation Counsel thereto attached has been deposited in the office of the Clerk of the County of Bronx, there to remain for and during the space of ten days, as required by law.

Dated, New York, January 16, 1917.
LAMAR HARDY, Corporation Counsel, Municipal Building, Borough of Manhattan, New York City. j16,26

In the Matter of the Application of The City of New York, relative to acquiring title, wherever the same has not been heretofore acquired, to the lands, tenements and hereditaments required for the opening and extending of RHINELANDER AVENUE, from Cruger avenue to Stillwell avenue, in the 24th Ward, Borough of The Bronx, City of New York.

NOTICE IS HEREBY GIVEN, THAT A BILL of costs, charges and expenses incurred by reason of the above entitled proceeding will be presented to one of the Justices of the Supreme Court of the State of New York, First Department, at a Special Term thereof, to be held at the County Court House, in the Borough of The Bronx, in The City of New York, on the 29th day of January, 1917, at 10 o'clock in the forenoon of that day, or as soon thereafter as Counsel can be heard thereon, for taxation in accordance with the Certificate of the Corporation Counsel, and that the said bill of costs, charges and expenses with the Certificate of the Corporation Counsel thereto attached has been deposited in the office of the Clerk of the County of Bronx, there to remain for and during the space of ten days, as required by law.

Dated, New York, January 16, 1917.
LAMAR HARDY, Corporation Counsel, Municipal Building, Borough of Manhattan, New York City. j16,26

Application to Amend Proceedings.

In the Matter of the Application of The City of New York, relative to amending its application heretofore made in the Matter of the Application of The City of New York, relative to acquiring title wherever the same has not been heretofore acquired for the same purpose in fee to the lands, tenements and hereditaments required for the widening of EAST 161ST STREET on its southerly side from Mott avenue to a point about 100 feet east of Sheridan avenue in the Twenty-third Ward, Borough of The Bronx, City of New York, so as to conform to a map or plan adopted by the Board of Estimate and Apportionment on September 15, 1916, changing the lines of said East 161st street, so as to provide for taking a smaller railroad area; the proceeding as amended providing for the acquisition of title to the real property required for the widening of East 161st street on its southerly side from Mott avenue to a point about 100 feet east of Sheridan avenue, as said East 161st street is now laid out upon the map or plan of The City of New York.

PURSUANT TO THE STATUTES IN SUCH cases made and provided, notice is hereby given that an application will be made to the Supreme Court of the State of New York, First Judicial District, at a Special Term, Part III thereof, to be held at the County Court House, in the Borough of Manhattan, in The City of New York, on the 30th day of January, 1917, at the opening of the Court on that day, or as soon thereafter as Counsel can be heard thereon, for an order amending the proceeding, entitled "In the Matter of the Application of The City of New York, relative to acquiring title wherever the same has not been heretofore acquired for the same purpose in fee to the lands, tenements and hereditaments required for the widening of East 161st street on its southerly side from Mott avenue to a point about 100 feet east of Sheridan avenue, in the Twenty-third Ward, Borough of The Bronx, City of New York," and the petition and order appointing Commissioners of Estimate and a Commissioner of Assessment in said proceeding heretofore duly entered and filed in the office of the Clerk of the County of Bronx on the 30th day of October, 1916, so as to conform to a map or plan adopted by the Board of Estimate and Apportionment on September 15, 1916, changing the lines of said East 161st street, so as to provide for taking a smaller railroad area; the proceeding as amended providing for the acquisition of title to the real property required for the widening of East 161st street on its southerly side from Mott avenue to a point about 100 feet east of Sheridan avenue, in the Borough of The Bronx, City of New York, being the following described lots, pieces or parcels of land, viz:

Parcel "A."
Beginning at a point in the eastern line of Mott avenue, distant 160.101 feet northwesterly from the intersection of said line and the northern line of East 159th street; thence northerly along said eastern line of Mott avenue 83.70 feet to the southern line of East 161st street as legally acquired; thence easterly along last-mentioned line 340.17 feet to the western line of Sheridan avenue as legally acquired; thence southerly along last mentioned line 35.45 feet; thence westerly, deflecting 81° 24' 01" to the right 287.202 feet; thence southwesterly, curving to the left on the arc of a circle of 50.0 feet radius 77.157 feet to the point of beginning.

Parcel "B."
Beginning at the intersection of the southern line of East 161st street and the eastern line of Sheridan avenue as these streets are legally acquired; thence easterly along said southern line of East 161st street, 38.0 feet; thence southwesterly, deflecting 153° 11' 10" to the right 16.102 feet to said eastern line of Sheridan avenue; thence northerly along said eastern line of Sheridan avenue 21.03 feet to the point of beginning.

The land required for the widening of East 161st street is shown on the following maps: "Map showing the change of lines and grades on East 161st street from Macombs Dam Bridge Approach to Morris avenue; the discontinuing of the viaduct established under authority of chapter 545 of the Laws of 1890 and amendatory acts; the laying out and grades of a new viaduct in East 161st street from Walton avenue to Macombs Dam Bridge Approach; the laying out of an extension and grades of East 162d street, from Sheridan avenue to Sherman avenue; the side line dimensions of East 162d street, from East 161st street and Walton avenue to River avenue; the laying out and grades of a Transverse road in East 161st street, from Walton avenue to Sheridan avenue, and the side line dimensions and grades of intersecting avenues and streets affected by above changes. Amendments to Sections 7, 8 and 9," which map was filed in the office of the President of the Borough of The Bronx on May 2, 1913, in the office of the Register of the County of New York on April 30, 1913, as Map No. 1738, and in the office of the Corporation Counsel of The City of New York on April 30, 1913, in pigeonhole 87.

"Map showing the change of line of East 161st street on its southerly side between Sheridan avenue and a point about 100 feet easterly therefrom. Amendment to Sections 7 and 9," which map was filed in the office of the President of the Borough of The Bronx on December 22, 1916, in the office of the Register of the County of Bronx

on December 22, 1916, and in the office of the Corporation Counsel of The City of New York on December 23, 1916.

East 161st street on its southerly side from Mott avenue to a point about 100 feet east of Sheridan avenue is located in Blocks 2443 and 2459 of Section 9 of the Land Map of The City of New York.

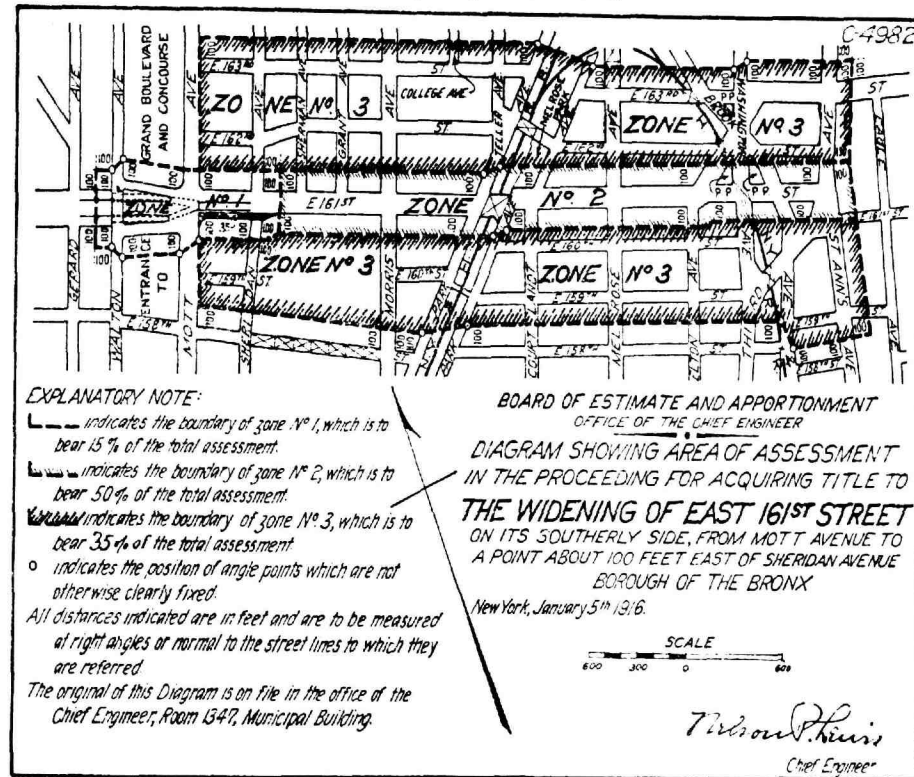
The Board of Estimate and Apportionment by a resolution adopted on the 27th day of October, 1916, duly determined that the area of assessment for benefit in this amended proceeding be fixed and determined to be as follows:

Fifteen per cent. of the entire cost and expense of the proceeding is hereby assessed upon District No. 1 shown on the following diagram; this district, including the frontage to a depth of 100 feet on both sides of East 161st street, as widened, between a line 100 feet west of Walton avenue and a line 100 feet east of Sheridan avenue.

Fifty per cent. of the entire cost and expense

of the proceeding is hereby assessed upon District No. 2 shown on the following diagram; this district, including the frontage on both sides of East 161st street to a depth of 100 feet, extending from a line 100 feet east of Sheridan avenue, which is the easterly boundary of District No. 1 to a line 100 feet east of Third avenue.

Thirty-five per cent. of the entire cost and expense of the proceeding is hereby assessed upon District No. 3 shown on the following diagram; this district, including all the property in the area bounded on the west by the easterly side of Mott avenue and the Grand Boulevard and Concourse, on the north by a line 100 feet north of East 163d street, on the east by a line 100 feet easterly of the easterly side of Third avenue and St. Ann's avenue and on the south by a line 100 feet north of the northerly line of East 158th street, excluding, however, the property included in the part of District No. 1 and all of District No. 2.



Dated, New York, January 18, 1917.
LAMAR HARDY, Corporation Counsel, Municipal Building, Borough of Manhattan, New York City. j18,29

SUPREME COURT—SECOND DEPARTMENT.

Notice of Appointment.

In the Matter of the Application of The City of New York, relative to acquiring title, wherever the same has not been heretofore acquired for the same purpose in fee, to the real property required for the opening and extending of SUTPHIN AVENUE, from Queens Boulevard to Corona avenue, in the Second Ward, Borough of Queens, City of New York.

NOTICE IS HEREBY GIVEN, THAT BY AN order of the Supreme Court, bearing date the 18th day of December, 1916, and duly entered in the office of the Clerk of the County of Queens, at his office in Jamaica, in the Borough of Queens, in The City of New York, on the 26th day of December, 1916, a copy of which order was duly filed in the office of the Clerk of the County of Queens, we, Walter D. Clark, Joseph Murray and Samuel J. Wood, were appointed Commissioners of Estimate for the purpose of making a just and equitable estimate and assessment of the loss and damage to the respective owners, lessees, parties and persons respectively entitled unto or interested in the lands, tenements, hereditaments and premises required for the purpose by and in consequence of opening and extending the above mentioned street or avenue, the same being particularly set forth and described in the petition of The City of New York, and also in the notice of the application for the said order thereto attached, filed herein in the office of the Clerk of the County of Queens, on the 26th day of December, 1916; and the said Walter D. Clark was appointed Commissioner of Assessment for the purpose of making a just and equitable estimate and assessment of the value of the benefit and advantage of the said street or avenue so to be opened and extended, to the respective owners, lessees, parties and persons respectively entitled to or interested in the respective lands, tenements, hereditaments and premises situated within the area of assessment adopted by the Board of Estimate and Apportionment and not required for the purpose of opening and extending the same, but benefited thereby, the said area of assessment being particularly set forth and described in the petition of The City of New York, and also in the notice of the application for the said order thereto attached filed herein in the office of the Clerk of the County of Queens on the 26th day of December, 1916, and of ascertaining and defining the extent and boundaries of the respective tracts or parcels of land to be taken or to be assessed therefor, and of performing the trusts and duties required of us by Chapter 17, Title 4, of the Greater New York Charter, as amended, and the Acts or parts of Acts supplementary thereto or amendatory thereof.

All parties and persons interested in the real estate taken or to be taken for the purpose of opening and extending the said street or avenue and affected thereby, and having any claim or demand on account thereof, are hereby required to present the same, duly verified, to us, the undersigned Commissioners of Estimate, at our office, Municipal Building, Court House Square, Long Island City, in the Borough of Queens, in The City of New York, with such affidavit and other proof as the said owners or claimants may desire, within ten days after the date of this notice.

And we, the said Commissioners, will be in attendance at our said office on the 8th day of February, 1917, at 10.30 o'clock in the forenoon of that day, to hear the said parties and persons in relation thereto. And at such time and place, and at such further or other time and place as we may appoint, we will hear such owners in relation thereto and examine the proof of such claimant or claimants, or such additional proofs and allegations as may then be offered by such owner, or on behalf of The City of New York.

Dated, New York, January 26, 1917.
WALTER D. CLARK, SAMUEL J. WOOD,
JOS. MURRAY, Commissioners. j26

Filing Bills of Costs.

In the Matter of the Application of The City of New York, relative to acquiring title, wherever the same has not been heretofore acquired, to the lands, tenements and hereditaments required for the opening and extending of FISK AVE., from Queens Boulevard to Broadway, in the 24th Ward, Borough of Queens, City of New York.

NOTICE IS HEREBY GIVEN THAT A BILL of costs, charges and expenses incurred by

reason of the above-entitled proceeding will be presented to one of the Justices of the Supreme Court of the State of New York, Second Department, at a Trial Term thereof to be held at the County Court House in the Borough of Queens, in The City of New York, on the 9th day of February, 1917, at 10 o'clock in the forenoon of that day, or as soon thereafter as Counsel can be heard thereon, for taxation in accordance with the Certificate of the Corporation Counsel, and that the said bill of costs, charges and expenses with the Certificate of the Corporation Counsel thereto attached has been deposited in the office of the Clerk of the County of Queens, there to remain for and during the space of ten days, as required by law.

Dated, New York, January 26, 1917.
LAMAR HARDY, Corporation Counsel, Municipal Building, Borough of Manhattan, New York City. j26,16

In the Matter of the Application of The City of New York, relative to acquiring title, wherever the same has not been heretofore acquired, to the lands, tenements and hereditaments required for the opening and extending of SUTPHIN ROAD, from Hillside avenue to Rockaway Boulevard, and consolidated proceedings, in the 24th Ward, Borough of Queens, City of New York.

NOTICE IS HEREBY GIVEN THAT A BILL of costs, charges and expenses incurred by reason of the above-entitled proceeding will be presented to one of the Justices of the Supreme Court of the State of New York, Second Department, at a Trial Term thereof to be held at the County Court House in the Borough of Queens, in The City of New York, on the 9th day of February, 1917, at 10 o'clock in the forenoon of that day, or as soon thereafter as Counsel can be heard thereon, for taxation in accordance with the Certificate of the Corporation Counsel, and that the said bill of costs, charges and expenses with the Certificate of the Corporation Counsel thereto attached has been deposited in the office of the Clerk of the County of Queens, there to remain for and during the space of ten days, as required by law.

Dated, New York, January 26, 1917.
LAMAR HARDY, Corporation Counsel, Municipal Building, Borough of Manhattan, New York City. j26,16

In the Matter of the Application of The City of New York, relative to acquiring title, wherever the same has not been heretofore acquired, to the lands, tenements and hereditaments required for the opening and extending of COX PLACE, from Flushing avenue to Broad street, and consolidated proceedings, in the 24th Ward, Borough of Queens, City of New York.

NOTICE IS HEREBY GIVEN THAT A BILL of costs, charges and expenses incurred by reason of the above-entitled proceeding will be presented to one of the Justices of the Supreme Court of the State of New York, Second Department, at a Trial Term thereof to be held at the County Court House in the Borough of Queens, in The City of New York, on the 9th day of February, 1917, at 10 o'clock in the forenoon of that day, or as soon thereafter as Counsel can be heard thereon, for taxation in accordance with the Certificate of the Corporation Counsel, and that the said bill of costs, charges and expenses with the Certificate of the Corporation Counsel thereto attached has been deposited in the office of the Clerk of the County of Queens, there to remain for and during the space of ten days, as required by law.

Dated, New York, January 26, 1917.
LAMAR HARDY, Corporation Counsel, Municipal Building, Borough of Manhattan, New York City. j26,16

In the Matter of the Application of The City of New York, relative to acquiring title, wherever the same has not been heretofore acquired, to the lands, tenements and hereditaments required for the opening and extending of ATLANTIC AVENUE, from Brooklyn Borough Line to Van Wyck avenue, in the 24th Ward, Borough of Queens, City of New York.

NOTICE IS HEREBY GIVEN THAT A BILL of costs, charges and expenses incurred by reason of the above-entitled proceeding will be presented to one of the Justices of the Supreme Court of the State of New York, Second Department, at a Trial Term thereof to be held at the County Court House in the Borough of Queens, in The City of New York, on the 9th day of February, 1917, at 10 o'clock in the forenoon of that day, or as soon thereafter as Counsel can be heard thereon, for taxation in accordance with the Certificate of the Corporation

Counsel, and that the said bill of costs, charges and expenses with the Certificate of the Corporation Counsel thereto attached has been deposited in the office of the Clerk of the County of Queens, there to remain for and during the space of ten days, as required by law.

Dated, New York, January 26, 1917.
LAMAR HARDY, Corporation Counsel, Municipal Building, Borough of Manhattan, New York City. j26,f6

In the Matter of the Application of The City of New York, relative to acquiring title, wherever the same has not been heretofore acquired, to the lands, tenements and hereditaments required for the opening and extending of BURROUGHS AVENUE, from Borden avenue to Woodside avenue, in the 1st Ward, Borough of Queens, City of New York.

NOTICE IS HEREBY GIVEN THAT A BILL of costs, charges and expenses incurred by reason of the above-entitled proceeding will be presented to one of the Justices of the Supreme Court of the State of New York, Second Department, at a Trial Term thereof to be held at the County Court House in the Borough of Queens, in The City of New York, on the 9th day of February, 1917, at 10 o'clock in the forenoon of that day, or as soon thereafter as counsel can be heard thereon, for taxation in accordance with the Certificate of the Corporation Counsel, and that the said bill of costs, charges and expenses with the Certificate of the Corporation Counsel thereto attached has been deposited in the office of the Clerk of the County of Queens, there to remain for and during the space of ten days, as required by law.

Dated, New York, January 26, 1917.
LAMAR HARDY, Corporation Counsel, Municipal Building, Borough of Manhattan, New York City. j26,f6

Hearings on Qualifications.

In the Matter of the Application of The City of New York, relative to acquiring title, wherever the same has not been heretofore acquired for the same purpose in fee, in and to the real property required for the opening and extending of RIKER AVENUE, from Steinway avenue to 12th street, subject to any easement or right that may be owned by the New York and Queens County Railroad Company, in the First and Second Wards, Borough of Queens, City of New York.

NOTICE IS HEREBY GIVEN THAT BY AN order of the Supreme Court of the State of New York, Second Judicial District, dated January 9, 1917, and duly entered and filed in the office of the Clerk of the County of Queens on January 17, 1917, William H. Robinson, Michael Connor and Charles H. Georgi, were appointed Commissioners of Estimate in the above entitled proceeding, and that in and by the said order Charles H. Georgi was appointed the Commissioner of Assessment.

NOTICE IS FURTHER GIVEN THAT, Pursuant to the statutes in such cases made and provided, the said William H. Robinson, Michael Connor and Charles H. Georgi will attend at a Special Term for the hearing of motions, held at Trial Term, Part I, of the Supreme Court of the State of New York, Second Judicial District, held in and for the County of Queens, at the County Court House, in the Borough of Queens, in the City of New York, on the 6th day of February, 1917, at the opening of the Court on that day, or as soon thereafter as counsel can be heard thereon, for the purpose of being examined under oath by the Corporation Counsel of The City of New York, or by any other person having any interest in said proceeding, as to their qualifications to act as such Commissioners.

Dated, New York, January 25, 1917.
LAMAR HARDY, Corporation Counsel, Municipal Building, Borough of Manhattan, City of New York. j25,f5

Application for Appointment of Commissioners.

In the Matter of the Application of The City of New York, relative to acquiring title, wherever the same has not been heretofore acquired for the same purpose in fee, to the real property required for the opening and extending of CALAMUS AVENUE, from Maurice avenue to Grand street; DIVISION AVENUE, from Grand street to Caldwell avenue; LEWIS AVENUE, from Division avenue to Bloomfield street; BLOOMFIELD STREET, from Caldwell avenue to Bowne place; BOWNE PLACE, from Bloomfield street to Sibley street; SIBLEY STREET, from Bowne place to Woodhaven avenue, and PHELPS AVENUE, between the adjoining sections of Sibley street, in the Second Ward, Borough of Queens, City of New York.

NOTICE IS HEREBY GIVEN THAT AN application will be made to the Supreme Court of the State of New York, Second Judicial District, at a Special Term of said Court, held at Trial Term, Part I, at the County Court House, in the County of Queens, in the Borough of Queens, in The City of New York, on the 5th day of February, 1917, at the opening of the Court on that day, or as soon thereafter as counsel can be heard thereon, for the appointment of Commissioners of Estimate and a Commissioner of Assessment in the above entitled matter.

The nature and extent of the improvement hereby intended is the acquisition of title by The City of New York, in fee, for the use of the public to the real property required for the opening and extending of Calamus avenue, from Maurice avenue to Grand street; Division avenue, from Grand street to Caldwell avenue; Lewis avenue, from Division avenue to Bloomfield street; Bloomfield street, from Caldwell avenue to Bowne place; Bowne place, from Bloomfield street to Sibley street; Sibley street, from Bowne place to Woodhaven avenue, and Phelps avenue, between the adjoining sections of Sibley street, in the Second Ward, Borough of Queens, City of New York. The real property title to which is proposed to be acquired is more particularly bounded and described as follows, to wit:

CALAMUS AVENUE.

Beginning at a point formed by the intersection of the easterly line of Fisk avenue with the southerly line of Maurice avenue.

Running thence southerly for 16.24 feet along the easterly line of Fisk avenue to the northerly line of Calamus avenue; thence easterly, deflecting to the left 91° 57' 07" for 180.01 feet along the northerly line of Calamus avenue; thence easterly, deflecting to the right on the arc of a circle, tangent to the last mentioned course, the radius of which is 572.63 feet, for 47.17 feet along the northerly line of Calamus avenue; thence easterly, deflecting to the left, from a tangent to the last mentioned course 4° 20' 33" for 45.71 feet along the northerly line of Calamus avenue; thence easterly, deflecting to the right 20° 44' 23" for 28.98 feet along the northerly line of Calamus avenue; thence easterly, on the arc of a circle, concave to the south, the tangent of which deflects to the left 9° 02' 07" from the last mentioned course, the radius of which is 572.63 feet, for 130.91 feet along the northerly line of Calamus avenue to the westerly line of Ramsey street; thence easterly, deflecting to the left 2° 30' 42" for 64.15 feet along the northerly line of Calamus avenue to the easterly line of Ramsey street; thence

easterly, deflecting to the right 4° 08' 06" for 48.38 feet along the northerly line of Calamus avenue; thence easterly on the arc of a circle, concave to the north, the tangent to which deflects to the left 4° 07' 22" from the last mentioned course, the radius of which is 1,786.25 feet, for 181.89 feet along the northerly line of Calamus avenue to the westerly line of Ryerson street; thence easterly, deflecting to the left 1° 35' 56" from the tangent to the last mentioned course for 61.97 feet along the northerly line of Calamus avenue to the easterly line of Ryerson street; thence easterly, deflecting to the right 2° 24' 04" for 59.35 feet along the northerly line of Calamus avenue; thence easterly, on the arc of a circle, concave to the north, the tangent to which deflects to the left 2° 38' 32" from the last mentioned course, the radius of which is 822.78 feet, for 137.53 feet along the northerly line of Calamus avenue to the westerly line of La Forge street; thence easterly, deflecting to the right 3° 06' 53" from the tangent to the last mentioned course, for 60.08 feet along the northerly line of Calamus avenue to the easterly line of La Forge street; thence easterly, deflecting to the left 6° 59' 06" for 200.65 feet along the northerly line of Calamus avenue to the westerly line of Nagy street; thence easterly, deflecting to the left 3° 03' 54" for 60.46 feet along the northerly line of Calamus avenue to the easterly line of Nagy street; thence easterly, deflecting to the right 3° 32' 03" for 539.98 feet along the northerly line of Calamus avenue; thence easterly, deflecting to the right on the arc of a circle tangent to the last mentioned course, the radius of which is 820.00 feet, for 311.30 feet along the northerly line of Calamus avenue; thence easterly, deflecting to the left 3° 56' 39" from the tangent to the last mentioned course for 16.13 feet along the northerly line of Calamus avenue; thence easterly, deflecting to the right 5° 52' 36" for 56.89 feet along the northerly line of Calamus avenue; thence easterly, deflecting to the right 6° 20' 46" for 104.64 feet along the northerly line of Calamus avenue; thence easterly, on the arc of a circle, concave to the north, the tangent to which deflects to 2° 54' 26" to the left from the last mentioned course, the radius of which is 929.78 feet, for 225.38 feet along the northerly line of Calamus avenue; thence easterly, deflecting to the left from the tangent to the last mentioned course 3° 16' 57" for 103.23 feet along the northerly line of Calamus avenue; thence easterly, deflecting to the left 2° 28' 43" for 17.67 feet along the northerly line of Calamus avenue; thence easterly, deflecting to the left 0° 35' 07" for 417.74 feet along the northerly line of Calamus avenue; thence easterly, on a tangent to the right 21° 48' 50" for 326.66 feet along the northerly line of Calamus avenue to the westerly line of Grand street; thence southerly, deflecting to the right 98° 22' 05" for 60.65 feet along the westerly line of Grand street to the southerly line of Calamus avenue; thence westerly, deflecting to the right 81° 37' 55" for 306.27 feet along the southerly line of Calamus avenue; thence westerly, deflecting to the left 21° 48' 50" for 424.16 feet along the southerly line of Calamus avenue; thence westerly, deflecting to the right on the arc of a circle tangent to the last mentioned course, the radius of which is 989.78 feet, for 406.41 feet along the southerly line of Calamus avenue; thence westerly, deflecting to the left on the arc of a circle tangent to the last mentioned course, the radius of which is 760.00 feet, for 403.43 feet along the southerly line of Calamus avenue; thence westerly, on a tangent to the last mentioned course, the radius of which is 472.89 feet, along the southerly line of Calamus avenue to the easterly line of Nagy street; thence westerly, deflecting to the left 4° 47' 32" for 61.40 feet along the southerly line of Calamus avenue to the westerly line of Nagy street; thence westerly, deflecting to the left 0° 31' 44" for 141.00 feet along the southerly line of Calamus avenue; thence westerly, on a tangent to the right 15° 21' 47" for 93.72 feet along the southerly line of Calamus avenue; thence westerly, deflecting to the left 8° 30' 42" for 37.43 feet along the southerly line of Calamus avenue to the easterly line of La Forge street; thence westerly, deflecting to the right 7° 07' 31" for 60.09 feet along the southerly line of Calamus avenue to the westerly line of La Forge street; thence westerly, on the arc of a circle, concave to the north, the tangent to which deflects to the left 3° 14' 43" from the last mentioned course, the radius of which is 882.78 feet, for 225.77 feet along the southerly line of Calamus avenue; thence westerly, deflecting to the right on the arc of a circle tangent to the last mentioned course, the radius of which is 512.63 feet, for 232.80 feet along the southerly line of Calamus avenue; thence westerly, on a tangent to the last mentioned course, for 182.06 feet along the southerly line of Calamus avenue to the easterly line of Fisk avenue; thence westerly, deflecting to the right 7° 30' 54" for 80.38 feet along the southerly line of Calamus avenue to the westerly line of Fisk avenue; thence westerly, deflecting to the left 2° 57' 06" for 148.55 feet along the southerly line of Calamus avenue to the southerly line of Maurice avenue; thence easterly, for 236.58 feet along the southerly line of Maurice avenue to the easterly line of Fisk avenue, the point or place of beginning.

DIVISION AVENUE, LEWIS AVENUE.

Parcel "B."

Beginning at a point formed by the intersection of the southerly line of Division avenue with the easterly line of Grand street.

Running thence northerly for 60.02 feet along the prolongation northwardly of the easterly line of Grand street to the northerly line of Division avenue; thence easterly, deflecting to the right 91° 26' 55" for 152.72 feet along the northerly line of Division avenue; thence easterly, deflecting to the right 22° 02' 35" for 771.74 feet along the northerly line of Division avenue to the westerly line of Lewis avenue; thence northerly, deflecting to the left 91° 44' 58" for 308.80 feet along the westerly line of Lewis avenue to the northerly line of Bloomfield street; thence easterly, deflecting to the right 69° 42' 23" for 53.31 feet along the northerly line of Bloomfield street to the easterly line of Lewis avenue; thence southerly, deflecting to the right 110° 17' 37" for 328.82 feet along the easterly line of Lewis avenue to the northerly line of Division avenue; thence easterly, deflecting to the left 88° 15' 02" for 710.33 feet along the northerly line of Division avenue to the westerly line of Caldwell avenue; thence southerly, deflecting to the right 88° 15' 02" for 50.02 feet along the westerly line of Caldwell avenue to the southerly line of Division avenue; thence westerly, deflecting to the right 91° 44' 58" for 1,497.24 feet along the southerly line of Division avenue; thence

westerly for 166.15 feet along the southerly line of Division avenue to the easterly line of Grand street, the point or place of beginning.

BLOOMFIELD STREET, BOWNE PLACE, SIBLEY STREET, PHELPS AVENUE, AND SIBLEY STREET.

Parcel "C."

Beginning at a point formed by the intersection of the southerly line of Bloomfield street with the easterly line of Caldwell avenue.

Running thence northerly for 53.31 feet along the easterly line of Caldwell avenue to the northerly line of Bloomfield street; thence easterly, deflecting to the right 69° 42' 23" for 71.24 feet along the northerly line of Bloomfield street; thence easterly, deflecting to the right 20° 17' 37" for 393.18 feet along the northerly line of Bloomfield street to the westerly line of Bowne place; thence northerly, deflecting to the left 90° 00' 00" for 145.39 feet along the westerly line of Bowne place to the northerly line of Sibley street; thence easterly, deflecting to the right 69° 42' 23" for 287.19 feet along the northerly line of Sibley street; thence easterly, deflecting to the right 20° 17' 37" for 225.64 feet along the northerly line of Sibley street to the westerly line of Phelps (Jansen) avenue; thence northerly, deflecting to the left 90° 00' 00" for 103.44 feet along the westerly line of Phelps avenue to the northerly line of Sibley street; thence easterly, deflecting to the right 74° 15' 24" for 272.43 feet along the northerly line of Sibley street; thence easterly, deflecting to the left 7° 22' 19" for 254.83 feet along the northerly line of Sibley street; thence easterly, deflecting to the right 3° 01' 40" for 72.85 feet along the northerly line of Sibley street to the easterly line of Sibley street; thence southerly, deflecting to the right 110° 05' 15" for 10.06 feet along the easterly line of Sibley street to the northerly line of Sibley street; thence easterly, deflecting to the left 110° 17' 37" for 268.03 feet along the northerly line of Sibley street to the westerly line of old Trotting Course Lane (Woodhaven avenue); thence southerly, deflecting to the right 54° 15' 50" for 61.60 feet along the westerly line of old Trotting Course Lane to the southerly line of Sibley street; thence westerly, deflecting to the right 125° 44' 10" for 322.50 feet along the southerly line of Sibley street to the easterly line of Woolley avenue; thence westerly, deflecting to the right 11° 01' 49" for 50.66 feet along the southerly line of Sibley street to the westerly line of Woolley avenue; thence westerly, deflecting to the left 13° 51' 07" for 217.46 feet along the southerly line of Sibley street to the easterly line of Remsen avenue; thence westerly, deflecting to the right 2° 51' 10" for 63.96 feet along the southerly line of Sibley street to the westerly line of Remsen avenue; thence westerly, deflecting to the right 4° 31' 09" for 202.60 feet along the southerly line of Sibley street to the easterly line of Phelps (Jansen) avenue; thence southerly, deflecting to the left 74° 15' 24" for 118.41 feet along the easterly line of Phelps avenue to the southerly line of Sibley street; thence westerly, deflecting to the right 90° 00' 00" for 276.69 feet along the southerly line of Sibley street; thence westerly, deflecting to the left 20° 17' 37" for 243.42 feet along the southerly line of Sibley street to the easterly line of Bowne place; thence southerly, deflecting to the left 69° 42' 23" for 170.57 feet along the easterly line of Bowne place to the southerly line of Bloomfield street; thence westerly, deflecting to the right 90° 00' 00" for 461.28 feet along the southerly line of Bloomfield street; thence westerly for 51.95 feet along the southerly line of Bloomfield street to the easterly line of Caldwell avenue, the point or place of beginning.

The property affected by the above proceeding is located in Blocks Nos. 1799, 1811, 1812, 2826, 2872 to 2876, inclusive, 2890 to 2892, inclusive,

2926, 2927, 2948 to 2953, inclusive, 2995 to 3004, inclusive, 3006, 3007 and 2993 of the Land Map of The City of New York, Borough of Queens.

Calamus avenue, extending from Maurice avenue to Grand street; Division avenue, extending from Grand street to Caldwell avenue; Lewis avenue, extending from Division avenue to Bloomfield street; Bloomfield street, extending from Caldwell avenue to Bowne place; Bowne place, extending from Bloomfield street to Sibley street; Sibley street, extending from Bowne place to Woodhaven avenue, and Phelps avenue, between the adjoining sections of Sibley street, in the Second Ward, Borough of Queens, City of New York, are laid down upon the following sections of Final Maps of the Borough of Queens:

Section No. 18—Adopted by Board of Estimate and Apportionment, June 13, 1912; approved by Mayor, June 21, 1912; filed at Borough President's office, Queens, Aug. 22, 1912; filed at County Clerk's office, Queens, Aug. 21, 1912; filed at Corporation Counsel's office, Aug. 21, 1912.

Section No. 27—Adopted by Board of Estimate and Apportionment, Dec. 17, 1909; approved by Mayor, Dec. 22, 1909; filed at Borough President's office, Queens, Feb. 5, 1910; filed at Corporation Counsel's office, Feb. 3, 1910.

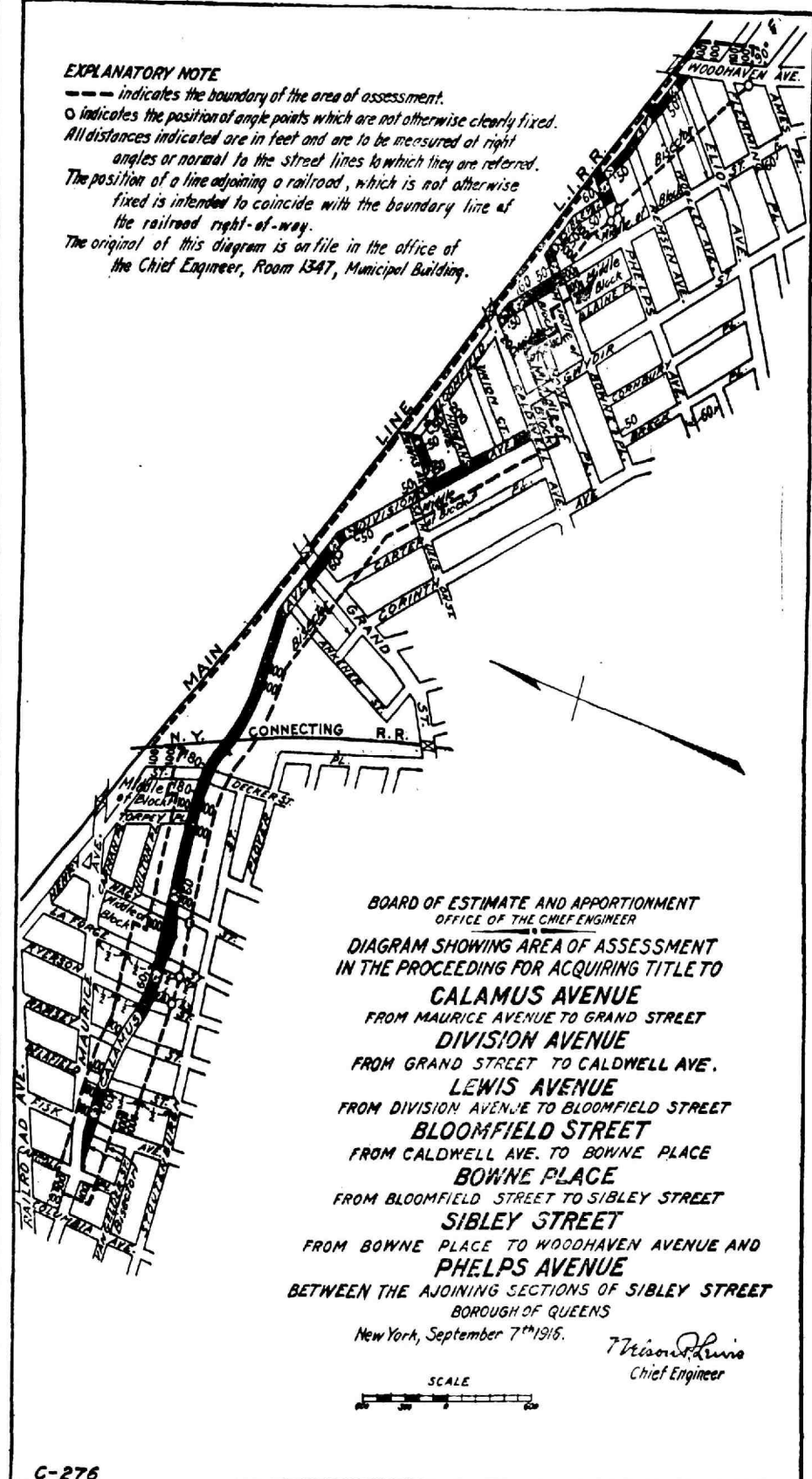
—as amended by Alteration Map No. 389 of the territory bounded by Delafield street, Maurice avenue, Kneeland street, Grand street, etc., approved by the Board of Estimate and Apportionment February 27, 1914, by the Mayor March 10, 1914, copies of which were filed at the office of the County Clerk of Queens County at Jamaica April 9, 1914, at the office of the Corporation Counsel of The City of New York April 8, 1914, and at the office of the President of the Borough of Queens April 20, 1914.

Alteration Map No. 453 of the territory bounded by Grand street, Calamus avenue, Division Avenue, Homans ave., etc., approved by the Board of Estimate and Apportionment July 1, 1915, by the Mayor July 1, 1915, copies of which were filed at the office of the County Clerk of Queens County at Jamaica October 21, 1915, at the office of the Corporation Counsel of The City of New York October 20, 1915, and at the office of the President of the Borough of Queens October 22, 1915.

Alteration Map No. 505 of the territory bounded by Carroll place, Maurice avenue, Fisk avenue, etc., approved by the Board of Estimate and Apportionment October 15, 1915, by the Mayor November 1, 1915, copies of which were filed at the office of the County Clerk of Queens County at Jamaica February 14, 1916, at the office of the Corporation Counsel of The City of New York February 14, 1916, and at the office of the President of the Borough of Queens February 16, 1916.

Alteration Map No. 516 of the territory bounded by Grand street, Main Line of the Long Island Railroad, Woodhaven avenue, Eliot avenue, etc., approved by the Board of Estimate and Apportionment October 15, 1915, by the Mayor November 1, 1915, copies of which were filed at the office of the County Clerk of Queens County at Jamaica February 14, 1916, at the office of the Corporation Counsel of The City of New York February 14, 1916, and at the office of the President of the Borough of Queens February 16, 1916.

The Board of Estimate and Apportionment, by a resolution adopted on the 13th day of October, 1916, determined that the whole cost and expense of this proceeding shall be assessed upon the property deemed to be benefited thereby, and that the area of assessment for benefit in this proceeding be fixed and determined to be as shown on the following diagram:



Dated, New York, January 24, 1917.

LAMAR HARDY, Corporation Counsel, Municipal Building, Borough of Manhattan, City of New York. j24,f3

In the Matter of the Application of The City of New York, relative to acquiring title, wherever

the same has not been heretofore acquired for the same purpose in fee, to the real property

required for the opening and extending of MAZEAU STREET, from Falkner street (Whitney street), to Grand street, and from Grand street to Metropolitan avenue, subject to easements of the New York Connecting Railroad Company, in the Second Ward, Borough of Queens, City of New York.

NOTICE IS HEREBY GIVEN THAT AN application will be made to the Supreme Court of the State of New York, Second Judicial District, at a Special Term of said Court, held at Trial Term, Part I, at the County Court House, in the County of Queens, in the Borough of Queens, in the City of New York, on the 5th day of February, 1917, at the opening of the Court on that day, or as soon thereafter as counsel can be heard thereon, for the appointment of Commissioners of Estimate and a Commissioner of Assessment in the above entitled matter.

The nature and extent of the improvement hereby intended is the acquisition of title by The City of New York, in fee, for the use of the public to the real property required for the opening and extending of Mazeau street, from Falkner street (Whitney street) to Grand street, and from Grand street to Metropolitan avenue, subject to easements of the New York Connecting Railroad Company, in the Second Ward, Borough of Queens, City of New York. The real property title to which is proposed to be acquired is more particularly bounded and described as follows, to wit:

Parcel "A."

Beginning at a point formed by the intersection of the northerly line of Grand street with the easterly line of Mazeau street.

Running thence westerly for 60.68 feet along the northerly line of Grand street to the westerly line of Mazeau street; thence northerly, deflecting to the right 98° 33' 41" for 612.56 feet along the westerly line of Mazeau street to the northerly line of Falkner (Whitney) street; thence easterly, deflecting to the right 106° 30' 53" for 62.58 feet along the northerly line of Falkner street to the easterly line of Mazeau street; thence southerly for 585.74 feet along the easterly line of Mazeau street to the northerly line of Grand street, the point or place of beginning.

Parcel "B."

Beginning at a point formed by the intersection of the southerly line of Grand street with the westerly line of Mazeau street.

Running thence easterly for 38.55 feet along the southerly line of Grand street; thence southerly, deflecting to the right 49° 34' 03" for 42.52 feet to the point where the easterly line of Mazeau street intersects the southerly line of North Hempstead Turnpike (Nassau avenue) as existing upon the ground; thence southerly, deflecting to the right 31° 05' 52" for 225.77 feet along the easterly line of Mazeau street; thence southerly, deflecting to the right 34° 08' 13" for 202.43 feet; thence southerly, deflecting to the right 7° 46' 21" for 187.86 feet along the easterly line of Mazeau street; thence southerly, deflecting to the left 0° 50' 22" for 275.62 feet along the easterly line of Mazeau street; thence southerly, deflecting to the left 0° 07' 23" for 323.32 feet along the easterly line of Mazeau street to the northerly line of Caldwell (Johnson) avenue; thence southerly, deflecting to the left 43° 16' 36" for 84.04 feet to the intersection of the easterly line of Mazeau street with the southerly line of Johnson avenue as existing upon the ground; thence southerly, deflecting to the right 14° 48' 34" for 3,193.90 feet along the easterly line of Mazeau street; thence southerly, deflecting to the right 31° 54' 17" for 948.56 feet along the easterly line of Mazeau street to the intersection of the same with the northerly line of old Juniper Swamp road; thence southerly, deflecting to the right 8° 19' 52" for 36.62 feet along the easterly line of Mazeau street to the southerly line of old Juniper Swamp road; thence southerly, deflecting to the left 5° 20' 02" for 858.77 feet along the easterly line of Mazeau street to the northerly line of old Metropolitan avenue as existing upon the ground; thence westerly, deflecting to the right

80° 09' 38" for 60.90 feet along the northerly line of old Metropolitan avenue to the westerly line of Mazeau street; thence northerly, deflecting to the right 99° 50' 22" for 859.67 feet along the westerly line of Mazeau street to the southerly line of old Juniper Swamp road; thence northerly, deflecting to the right 5° 29' 03" for 35.62 feet along the westerly line of Mazeau street to the northerly line of old Juniper Swamp road; thence northerly, deflecting to the left 8° 28' 53" for 938.71 feet along the westerly line of Mazeau street; thence northerly, deflecting to the left 31° 54' 17" for 3,216.33 feet along the westerly line of Mazeau street to the southerly line of old Caldwell avenue, as existing upon the ground; thence northwesterly for 56.11 feet to the northerly line of old Caldwell avenue; thence northerly, deflecting to the right 55° 04' 39" for 346.27 feet along the westerly line of Mazeau street; thence northerly, deflecting to the right 0° 07' 23" for 276.12 feet along the westerly line of Mazeau street; thence northerly, deflecting to the right 0° 50' 22" for 189.44 feet along the westerly line of Mazeau street; thence northerly, deflecting to the left 7° 46' 21" for 179.94 feet along the westerly line of Mazeau street; thence northerly for 250.00 feet along the westerly line of Mazeau street to the southerly line of Grand street, the point or place of beginning.

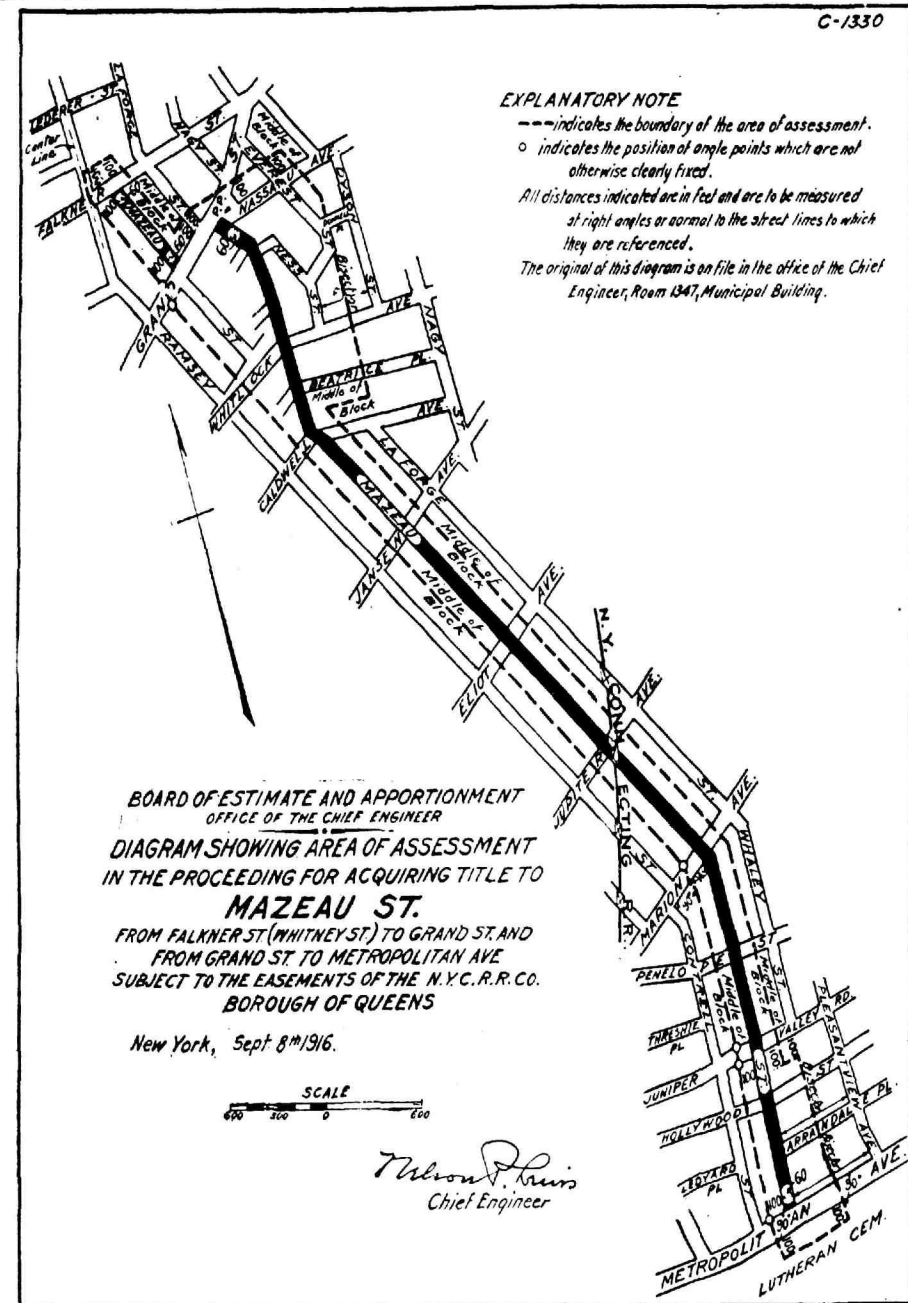
The property affected by the above proceeding is located in Blocks Nos. 2043, 2044, 2731, 2732, 2733, 2734, 2735, 2736, 2841, 2842, 2848, 2847, 2906, 2907, 2913, 2912, 2967, 2968, 2970, 2983, 2971 of the Land Map of The City of New York, Borough of Queens.

Mazeau street, extending from Falkner (Whitney) street to Grand street, and from Grand street to Metropolitan avenue, in the Second Ward, Borough of Queens, City of New York, is laid down upon the following sections of Final Maps of the Borough of Queens:

Section No. 17—Adopted by the Board of Estimate and Apportionment June 26, 1908; approved by Mayor, Aug. 5, 1908; filed at Borough President's office, Queens, Sept. 11, 1908; filed at County Clerk's office, Queens, Aug. 14, 1908; filed at Corporation Counsel's office, Aug. 19, 1908. Section No. 18—Adopted by Board of Estimate and Apportionment, June 13, 1912; approved by Mayor, June 21, 1912; filed at Borough President's office, Queens, Aug. 22, 1912; filed at County Clerk's office, Queens, Aug. 21, 1912; filed at Corporation Counsel's office, Aug. 21, 1912. Section No. 28—Adopted by Board of Estimate and Apportionment, Jan. 13, 1909; approved by Mayor, Jan. 21, 1909; filed at Borough President's office, Queens, Aug. 13, 1909; filed at County Clerk's office, Queens, Aug. 10, 1909; filed at Corporation Counsel's office, Aug. 9, 1909.

—as amended by Alteration Map No. 581 of the territory bounded by Grand street, Nagy street, Nassau avenue, Greifengberg street, etc., approved by the Board of Estimate and Apportionment April 28, 1916, by the Mayor May 17, 1916, copies of which were filed at the office of the President of the Borough of Queens September 19, 1916, at the office of the County Clerk of Queens County at Jamaica September 18, 1916, and at the office of the Corporation Counsel of The City of New York September 18, 1916, and by Alteration Map No. 552 of the territory bounded by the New York Connecting Railroad, Juniper avenue, Katharine place, Firth avenue, etc., approved by the Board of Estimate and Apportionment April 28, 1916, by the Mayor June 22, 1916, copies of which were filed at the office of the President of the Borough of Queens September 26, 1916, at the office of the County Clerk of Queens County at Jamaica September 25, 1916, and at the office of the Corporation Counsel of The City of New York September 25, 1916.

The Board of Estimate and Apportionment by a resolution adopted on the 13th day of October, 1916, determined that the whole cost and expense of this proceeding shall be assessed upon the property deemed to be benefited thereby, and that the area of assessment for benefit in this proceeding be fixed and determined to be as shown on the following diagram:



Dated, New York, January 24, 1917.
 LAMAR HARDY, Corporation Counsel, Mu-

nicipal Building, Borough of Manhattan, City of New York. j24,13

In the Matter of the Application of The City of New York, relative to acquiring title, wherever the same has not been heretofore acquired for the same purpose in fee, to the real property required for the opening and extending of AMITY STREET, from Wateredge avenue to Main street, and from Roosevelt avenue to Wateredge avenue, in the Second and Third Wards, Borough of Queens, City of New York.

NOTICE IS HEREBY GIVEN THAT AN application will be made to the Supreme Court of the State of New York, Second Judicial District, at a Special Term of said Court, held at Trial Term, Part I, at the County Court House, in the County of Queens, in the Borough of Queens, in the City of New York, on the 5th day of February, 1917, at the opening of the Court on that day, or as soon thereafter as counsel can be heard thereon, for the appointment of Commissioners of Estimate and a Commissioner of Assessment in the above entitled matter.

missioner of Assessment in the above entitled matter.

The nature and extent of the improvement hereby intended is the acquisition of title by The City of New York, in fee, for the use of the public, to the real property required for the opening and extending of Amity street, from Wateredge avenue to Main street, and from Roosevelt avenue to Wateredge avenue, in the Second and Third Wards, Borough of Queens, City of New York. The real property title to which is proposed to be acquired is more particularly bounded and described as follows, to wit:

Parcel "A."

Beginning at the angle point in the northerly line of Roosevelt avenue, distant 415.96 feet easterly from the easterly line of Hewitt avenue.

Running thence easterly for 358.72 feet along the northerly line of Roosevelt avenue to the northwesterly right-of-way line of the Long Island Railroad; thence southwesterly, deflecting to the right 137° 51' 51" for 119.25 feet along said right-of-way line to the southerly line of Roosevelt avenue; thence westerly, deflecting to the right 42° 08' 09" for 274.84 feet along the southerly line of Roosevelt avenue to the angle point distant 420.50 feet easterly from the easterly line of Hewitt avenue; thence northerly for 80.13 feet to the angle point in the northerly line of Roosevelt avenue, the point or place of beginning.

Parcel "B."

Beginning at a point formed by the intersection of the northerly line of Amity street with the westerly line of Main street.

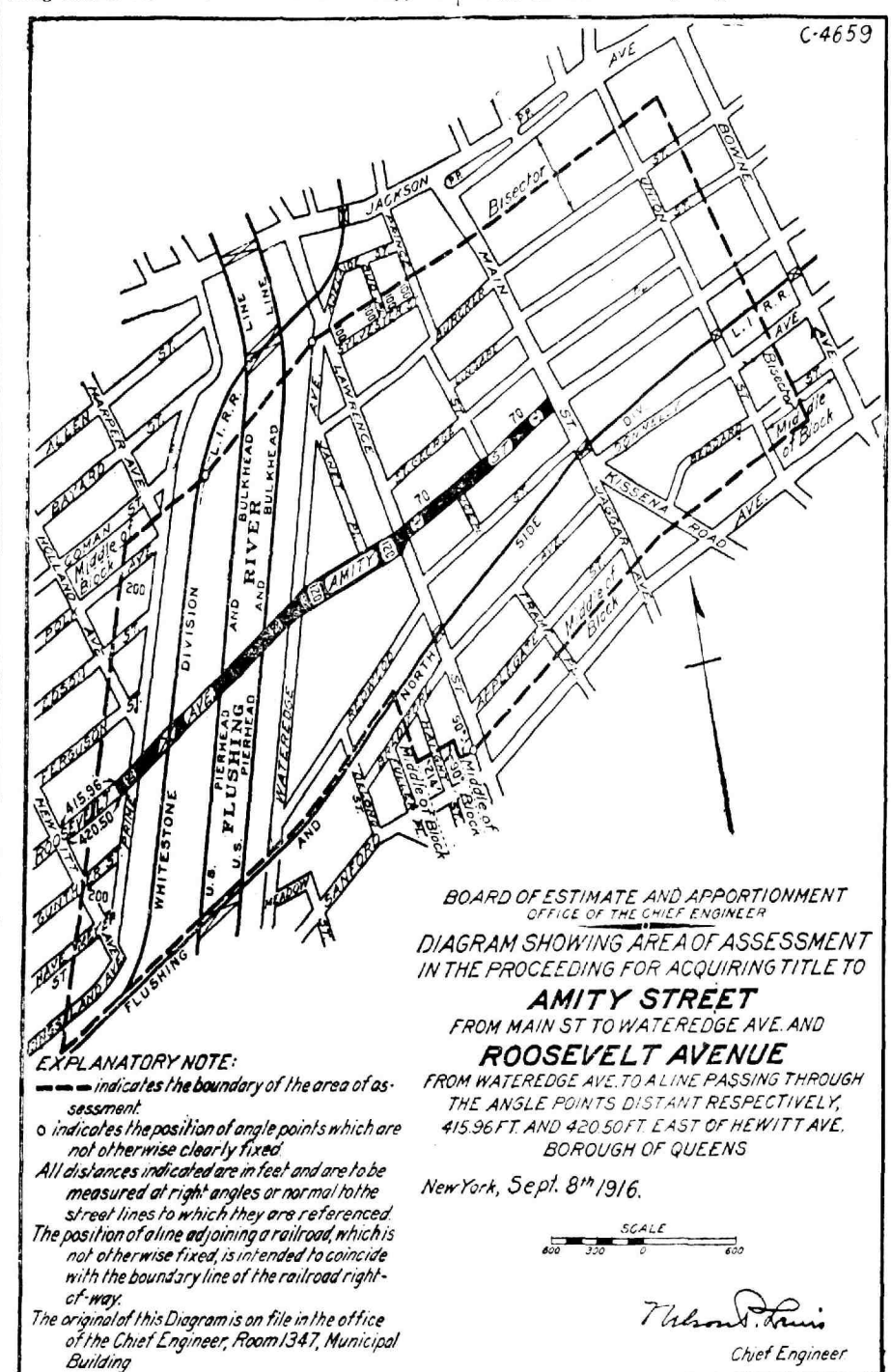
Running thence southerly for 70.36 feet along the westerly line of Main street to the southerly line of Amity street; thence westerly, deflecting to the right 84° 13' 03" for 536.99 feet along the southerly line of Amity street; thence westerly, deflecting to the right 2° 02' 56" for 639.42 feet along the southerly line of Amity street to the easterly line of Lawrence street, as existing upon the ground; thence westerly, deflecting to the left 18° 46' 04" for 54.23 feet along the southerly line of Amity street to the westerly line of Lawrence street, as existing upon the ground; thence westerly, deflecting to the right 28° 56' 14" for 744.06 feet along the southerly line of Amity street to the southerly line of Wateredge avenue; thence westerly, deflecting to the left 10° 37' 02" for 106.40 feet along the southerly line of Amity street to the northwesterly line of Wateredge avenue; thence westerly, deflecting to the left 4° 20' 33" for 944.77 feet along the southerly line of Roosevelt avenue to the southeasterly right-of-way line of the Long Island Railroad; thence northeasterly, de-

flecting to the right 137° 51' 51" for 119.25 feet along said right-of-way line to the northerly line of Roosevelt avenue; thence easterly, deflecting to the right 42° 08' 09" for 938.00 feet along the northerly line of Roosevelt avenue to the northwesterly line of Wateredge avenue; thence easterly, deflecting to the left 4° 23' 47" for 124.42 feet along the northerly line of Amity street to the southeasterly line of Wateredge avenue; thence easterly, deflecting to the right 19° 21' 22" for 673.74 feet along the northerly line of Amity street to the westerly line of Lawrence street, as existing upon the ground; thence easterly, deflecting to the right 25° 57' 44" for 51.80 feet along the northerly line of Amity street to the easterly line of Lawrence street, as existing upon the ground; thence easterly, deflecting to the left 36° 07' 54" for 625.78 feet along the northerly line of Amity street; thence easterly for 342.83 feet along the northerly line of Amity street to the westerly line of Main street, the point or place of beginning.

The property affected by the above proceeding is located in Blocks Nos. 3605, 3619, 3620, 3705 to 3709, inclusive, 4610, 4611, 4649 and 4650 of the Land Map of The City of New York, Borough of Queens.

Amity street, extending from Wateredge avenue to Main street, and from Roosevelt avenue to Wateredge avenue, in the Second and Third Wards, Borough of Queens, City of New York, is laid down upon Sections 39 and 40 of Final Maps of the Borough of Queens, approved by the Board of Estimate and Apportionment December 14, 1911, by the Mayor December 21, 1911, copies of which were filed at the office of the President of the Borough of Queens April 10, 1912, at the office of the County Clerk of Queens County at Jamaica April 5, 1912, and at the office of the Corporation Counsel of The City of New York April 6, 1912, as amended by Alteration Map No. 650 of the territory bounded by Hewitt avenue, Ferguson street, Prime street, etc., approved by the Board of Estimate and Apportionment June 23, 1916, by the Mayor July 7, 1916, copies of which were filed at the office of the County Clerk of Queens County at Jamaica September 25, 1916, at the office of the Corporation Counsel of The City of New York September 25, 1916, and at the office of the President of the Borough of Queens September 26, 1916.

The Board of Estimate and Apportionment, by a resolution adopted on the 13th day of October, 1916, determined that the whole cost and expense of this proceeding shall be assessed upon the property deemed to be benefited thereby, and that the area of assessment for benefit in this proceeding be fixed and determined to be as shown on the following diagram:



Dated, New York, January 24, 1917.
 LAMAR HARDY, Corporation Counsel, Mu-

nicipal Building, Borough of Manhattan, City of New York. j24,13

In the Matter of the Application of The City of New York, relative to acquiring title, wherever the same has not been heretofore acquired for the same purpose in fee, to the real property required for the opening and extending of FULTON STREET, from Fisk avenue to Kolyer street, and to FINCH PLACE, from Kolyer street to Plover place, in the Second Ward, Borough of Queens, City of New York.

NOTICE IS HEREBY GIVEN THAT AN application will be made to the Supreme Court of the State of New York, Second Judicial District, at a Special Term of said Court, held at Trial Term, Part I, at the County Court House, in the County of Queens, in the Borough of Queens, in the City of New York, on the 5th day of February, 1917, at the opening of the Court on that day, or as soon thereafter as counsel can be heard thereon, for the appointment of Commissioners of Estimate and a Commissioner of Assessment in the above entitled matter.

The nature and extent of the improvement hereby intended is the acquisition of title by The City of New York, in fee, for the use of the public, to the real property required for the opening and extending of Fulton street, from Fisk avenue to Kolyer street, and to Finch place, from Kolyer street to Plover place, in the Second Ward, Borough of Queens, City of New York. The real property title to which is proposed to be acquired is more particularly bounded and described as follows, to wit:

FULTON STREET.

Parcel "A."

Beginning at a point formed by the intersec-

tion of the northerly line of Fulton street with the easterly line of Fisk avenue.

Running thence easterly for 889.38 feet along the northerly line of Fulton street to the westerly line of old Lexington avenue (La Forge street); thence southerly, deflecting to the right 92° 11' 23" for 60.04 feet along the westerly line of old Lexington avenue to the southerly line of Fulton street; thence westerly, deflecting to the right 87° 48' 35" for 883.64 feet along the southerly line of Fulton street to the easterly line of Fisk avenue; thence northerly for 60.10 feet along the easterly line of Fisk avenue to the northerly line of Fulton street, the point or place of beginning.

Parcel "B."

Beginning at a point formed by the intersection of the northerly line of Fulton street with the easterly line of old Lexington avenue, which point is 5 feet westerly along the northerly line of Fulton street from the easterly line of La Forge street.

Running thence easterly for 200.00 feet along the northerly line of Fulton street to the westerly line of old Jefferson avenue (Nagy street); thence southerly, deflecting to the right 90° for 60.00 feet along the westerly line of old Jefferson avenue to the southerly line of Fulton street; thence westerly, deflecting to the right 90° for 200.00 feet along the southerly line of Fulton street to the easterly line of old Lexington avenue; thence northerly for 60.00 feet along the easterly line of old Lexington avenue to the northerly line of Fulton street, the point or place of beginning.

Parcel "C."

Beginning at a point formed by the intersection of the northerly line of Fulton street with the easterly line of old Jefferson avenue, which point is 5.00 feet distant along the northerly line of Fulton street from the easterly line of Nagy street.

Running thence easterly for 200.00 feet along the northerly line of Fulton street to the westerly line of old Kolyer avenue (Kolyer street); thence southerly, deflecting to the right 90° for 60.00 feet along the westerly line of old Kolyer avenue to the southerly line of Fulton street; thence westerly, deflecting to the right 90° for 200.00 feet along the southerly line of Fulton street to the easterly line of old Jefferson avenue; thence northerly for 60.00 feet along the easterly line of old Jefferson avenue to the northerly line of Fulton street, the point or place of beginning.

FINCH PLACE.

Parcel "D."

Beginning at a point formed by the intersection of the northerly line of Finch place with the westerly line of Plover place.

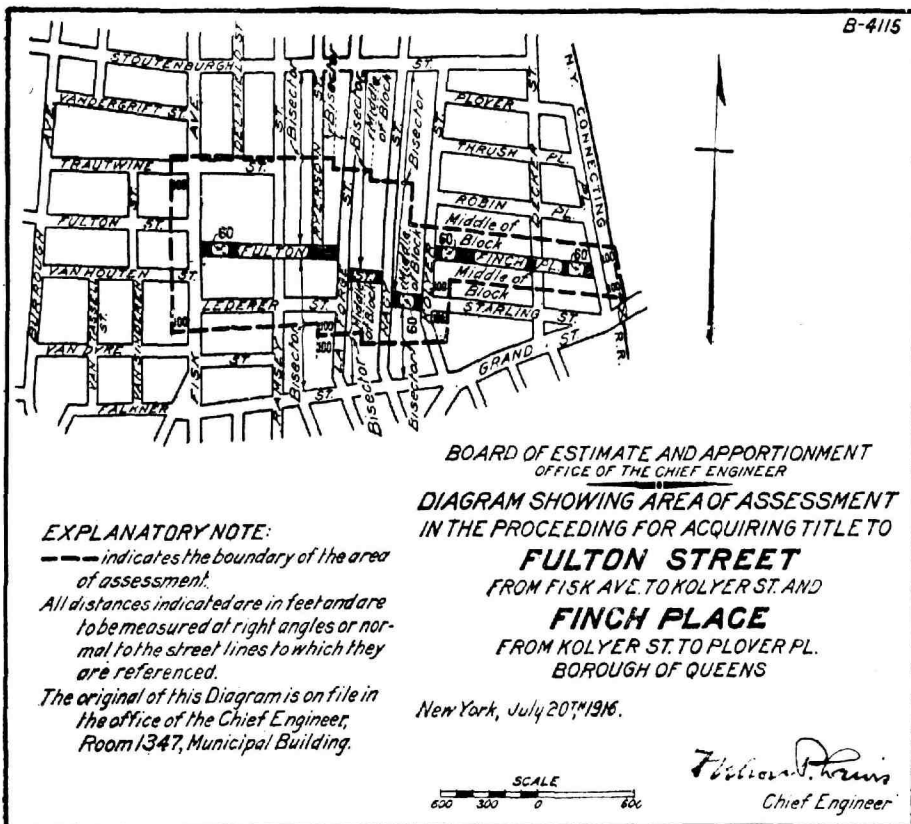
Running thence southerly for 62.67 feet along the westerly line of Plover place to the southerly line of Finch place; thence westerly, deflecting to the right 106° 47' 05" for 970.01 feet along the southerly line of Finch place to the easterly line of old Kolyer avenue (Kolyer street); thence northerly, deflecting to the right 90° 17' 31" for 60.00 feet along the easterly line of old Kolyer avenue to the northerly line of Finch place; thence easterly for 951.61 feet along the northerly line of Finch place to the

westerly line of Plover place, the point or place of beginning.

The property affected by the above proceeding is located in Blocks No. 2002, 2976 to 2979, inclusive, 2981, 2987 and 2988 of the Land Map of The City of New York, Borough of Queens.

Fulton street, extending from Fisk avenue to Kolyer street, and Finch place, extending from Kolyer street to Plover place, in the Second Ward, Borough of Queens, City of New York, is laid down upon Section 18 of Final Maps of the Borough of Queens, approved by the Board of Estimate and Apportionment June 13, 1912, by the Mayor June 21, 1912, copies of which were filed at the office of the President of the Borough of Queens August 22, 1912, and at the offices of the County Clerk of Queens County at Jamaica and the Corporation Counsel of The City of New York on August 21, 1912, as amended by Alteration Map No. 549 of the territory bounded by Fisk avenue, Calamus avenue, Decker street, Grand street, etc., approved by the Board of Estimate and Apportionment June 9, 1916, by the Mayor June 22, 1916, copies of which were filed at the office of the President of the Borough of Queens September 26, 1912, and at the offices of the County Clerk of Queens County at Jamaica and the Corporation Counsel of The City of New York September 25, 1916.

The Board of Estimate and Apportionment by a resolution adopted on the 15th day of September, 1916, determined that the whole cost and expense of this proceeding shall be assessed upon the property deemed to be benefited thereby, and that the area of assessment for benefit in this proceeding be fixed and determined to be as shown on the following diagram:



Dated, New York, January 24, 1917.

LAMAR HARDY, Corporation Counsel, Mu-

Filing Preliminary Abstracts.

In the Matter of the Application of The City of New York, relative to acquiring title, wherever the same has not been heretofore acquired, for the same purpose in fee, to the lands, tenements and hereditaments required for the opening and extending of COLUMBIA (ADAMS) AVENUE from Laurel Hill Boulevard (Shell Road) north to Queens Boulevard, in the 2nd Ward, Borough of Queens, City of New York.

NOTICE IS HEREBY GIVEN TO ALL PERSONS interested in the above-entitled proceeding, and to the owner or owners, occupant or occupants of all houses and lots and improved and unimproved lands affected thereby, and to all others whom it may concern, to wit:

First.—That the undersigned, Commissioners of Estimate, have completed their estimate of damage, and that all persons interested in this proceeding, or in any of the lands, tenements and hereditaments and premises affected thereby, having any objection thereto, do file their said objections in writing, duly verified, with them at their office in the Municipal Building, Court House Square, Long Island City, in the Borough of Queens, in The City of New York, on or before the 15th day of February, 1917, and that the said Commissioners will hear parties so objecting, and for that purpose will be in attendance at their said office on the 19th day of February, 1917, at 2.30 o'clock p. m.

Second.—That the undersigned, Commissioner of Assessment, has completed his estimate of benefit and that all persons interested in this proceeding, or in any of the lands, tenements and hereditaments and premises affected thereby, having any objection thereto, do file their said objections in writing, duly verified, with him at his office in the Municipal Building, Court House Square, Long Island City, in the Borough of Queens, in The City of New York, on or before the 15th day of February, 1917, and that the said Commissioner will hear parties so objecting, and for that purpose will be in attendance at his said office on the 20th day of February, 1917, at 2.30 p. m.

Third.—That the Commissioner of Assessment has assessed any or all such lands, tenements and hereditaments and premises as are within the area of assessment fixed and prescribed as the area of assessment for benefit by the Board of Estimate and Apportionment on the 20th day of February, 1913, and that the said area of assessment includes all those lands, tenements and hereditaments and premises situate and being in the Borough of Queens, in The City of New York, which, taken together, are bounded and described as follows, viz.:

Beginning at a point on the centre line of Queens Boulevard where it is intersected by the prolongation of a line midway between Columbia avenue and Fisk avenue, as these streets adjoin Adams street; and running thence southerly along the said line midway between Columbia avenue and Fisk avenue, and along the prolongation of the said line to the intersection with a line midway between Adams street and Monroe street; thence westwardly along the said line to the intersection with a line midway between Burroughs avenue and Columbia avenue, as these streets adjoin Monroe street; thence northwardly along the said line midway between Burroughs avenue and Columbia avenue; and along the prolongation of the said line to the intersection with a line bisecting the angle formed by the intersections of the prolongations of the easterly line of Burroughs avenue and the westerly line of Columbia avenue, as these streets adjoin Queens Boulevard on the south; thence northwardly along the said bisecting line to the intersection with the centre line of Queens Boulevard; thence eastwardly along the centre line of Queens Boulevard to the point or place of beginning.

Fourth.—That the abstracts of said estimate of damage and of said assessment for benefit, to-

gether with the damage and benefit maps, and also all the affidavits, estimates, proofs and other documents used by the Commissioners of Estimate and by the Commissioner of Assessment in making the same, have been deposited in the Bureau of Street Openings in the Law Department of The City of New York, in the Municipal Building, Court House Square, in the Borough of Queens, in said City, there to remain until the 19th day of February, 1917.

Fifth.—That, provided there be no objections filed to either of said abstracts, the reports as to awards and as to assessments for benefit herein will be presented for confirmation to the Supreme Court of the State of New York, Second Department, at a Special Term thereof for the hearing of motions, to be held in the County Court House in the Borough of Brooklyn, in The City of New York, on the 12th day of April, 1917, at the opening of the Court on that day.

Sixth.—In case, however, objections are filed to the foregoing abstracts of estimate and assessment, or to either of them, the motion to confirm the reports as to awards and as to assessments shall stand adjourned to the date to be hereafter specified in the notice provided in such cases to be given in relation to filing the final reports, pursuant to Sections 981 and 984 of the Greater New York Charter, as amended by Chapter 658 of the Laws of 1906.

Dated, New York, January 22, 1917.
LEANDER B. FABER, Chairman; THOMAS F. DOYLE, JOHN H. FOX, Commissioners of Estimate; LEANDER B. FABER, Commissioner of Assessment.
WALTER C. SHEPPARD, Clerk. j26,f13

In the Matter of the Application of The City of New York, relative to acquiring title, wherever the same has not been heretofore acquired, for the same purpose in fee, to the lands, tenements and hereditaments required for the opening and extending of LAKE STREET from Junction avenue to Alburtis avenue, and BANTA STREET from Van Dine street to Junction avenue, in the 2nd Ward, Borough of Queens, City of New York.

NOTICE IS HEREBY GIVEN TO ALL PERSONS interested in the above-entitled proceeding, and to the owner or owners, occupant or occupants of all houses and lots and improved and unimproved lands affected thereby, and to all others whom it may concern, to wit:

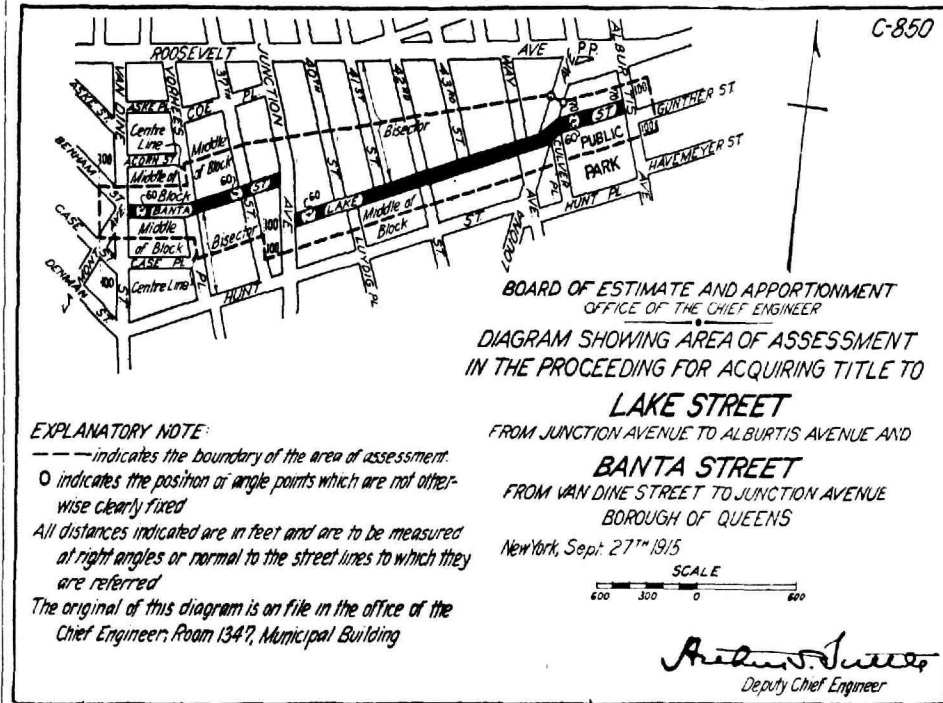
First.—That the undersigned, Commissioners of Estimate, have completed their estimate of damage, and that all persons interested in this proceeding, or in any of the lands, tenements and hereditaments and premises affected thereby, having any objection thereto, do file their said objections in writing, duly verified, with them at their office in the Municipal Building, Court House Square, Long Island City, in the Borough of Queens, in The City of New York, on or before the 13th day of February, 1917, and that the said Commissioners will hear parties so objecting, and for that purpose will be in attendance at their said office on the 15th day of February, 1917, at 2.30 o'clock p. m.

Second.—That the undersigned, Commissioner of Assessment, has completed his estimate of benefit and that all persons interested in this proceeding, or in any of the lands, tenements and hereditaments and premises affected thereby, having any objection thereto, do file their said objections in writing, duly verified, with him at his office in the Municipal Building, Court House Square, Long Island City, in the Borough of Queens, in The City of New York, on or before the 13th day of February, 1917, and that the said Commissioner will hear parties so objecting, and for that purpose will be in attendance at his said office on the 16th day of February, 1917, at 2.30 o'clock p. m.

Third.—That the Commissioner of Assessment has assessed any or all such lands, tenements and hereditaments and premises as are within the area of assessment fixed and prescribed as the area of assessment for benefit by the Board of Estimate and Apportionment on the 3rd day of

December, 1915, and that the said area of assessment includes all those lands, tenements and hereditaments and premises situate and being in

the Borough of Queens, in The City of New York, which, taken together, are bounded as shown on the following diagram:



Fourth.—That the abstracts of said estimate of damage and of said assessment for benefit, together with the damage and benefit maps, and also all the affidavits, estimates, proofs and other documents used by the Commissioners of Estimate and by the Commissioner of Assessment in making the same, have been deposited in the Bureau of Street Openings in the Law Department of The City of New York, in the Municipal Building, Court House Square, in the Borough of Queens, in said City, there to remain until the 15th day of February, 1917.

Fifth.—That, provided there be no objections filed to either of said abstracts, the reports as to awards and as to assessments for benefit herein will be presented for confirmation to the Supreme Court of the State of New York, Second Department, at a Special Term thereof for the hearing of motions, to be held in the County Court

House in the Borough of Brooklyn, in The City of New York, on the 12th day of April, 1917, at the opening of the Court on that day.

Sixth.—In case, however, objections are filed to the foregoing abstracts of estimate and assessment, or to either of them, the motion to confirm the reports as to awards and as to assessments shall stand adjourned to the date to be hereafter specified in the notice provided in such cases to be given in relation to filing the final reports, pursuant to Sections 981 and 984 of the Greater New York Charter, as amended by Chapter 658 of the Laws of 1906.

Dated, New York, January 19, 1917.
EMANUEL S. CAHN, Chairman; FRANK O'KEEFE, THEODORE M. TRAGHEIM, Commissioners of Estimate; EMANUEL S. CAHN, Commissioner of Assessment.
WALTER C. SHEPPARD, Clerk. j24,f9

In the Matter of the Application of The City of New York, relative to acquiring title, wherever the same has not been heretofore acquired for the same purpose in fee, to the lands, tenements and hereditaments required for the opening and extending of UNION STREET, from New York avenue to Rochester avenue, and from Ralph avenue to East New York avenue, in the 24th and 29th Wards, Borough of Brooklyn, The City of New York.

NOTICE IS HEREBY GIVEN TO ALL PERSONS interested in the above-entitled proceeding, and to the owner or owners, occupant or occupants, of all houses and lots and improved and unimproved lands affected thereby, and to all others whom it may concern, to wit:

First.—That the undersigned, Commissioners of Estimate have completed their amended and supplemental estimate of damage, and that all persons interested in this proceeding, or in any of the lands, tenements and hereditaments and premises affected thereby, having any objection thereto, do file their said objections in writing, duly verified, with them at their office, No. 166 Montague Street, in the Borough of Brooklyn, in The City of New York, on or before the 31st day of January, 1917, and that the said Commissioners will hear parties so objecting, and for that purpose will be in attendance at their said office on the first day of February, 1917, at 3.30 o'clock p. m.

Second.—That the undersigned, Commissioner of Assessment, has completed his amended and supplemental estimate of benefit and that all persons interested in this proceeding, or in any of the lands, tenements and hereditaments and premises affected thereby, having any objection thereto, do file their said objections in writing, duly verified, with him at his office, No. 166 Montague Street, in the Borough of Brooklyn, in The City of New York, on or before the 31st day of January, 1917, and that the said Commissioner will hear parties so objecting, and for that purpose will be in attendance at his said office on the second day of February, 1917, at 3.30 o'clock p. m.

Third.—That the Commissioner of Assessment has assessed any or all of such lands, tenements and hereditaments and premises as are within the area of assessment fixed and prescribed as the area of assessment for benefit by the Board of Estimate and Apportionment on the 18th day of December, 1914, and that the said area of assessment includes all those lands, tenements and hereditaments and premises situate and being in the Borough of Brooklyn, in The City of New York, which, taken together, are bounded and described as follows, viz.:

1. Bounded on the north by a line always midway between Union street and Eastern Parkway and by the prolongation of the said line; on the east by a line distant 100 feet easterly from and parallel with the easterly line of Rochester avenue, the said distance being measured at right angles to Rochester avenue; on the south by a line always midway between Union street and President street and by the prolongation of the said line, and on the west by the easterly line of New York avenue.

2. Beginning at a point on the northwesterly line of East New York avenue where it is intersected by the prolongation of a line distant 100 feet northerly from and parallel with the northerly line of Union street, the said distance being measured at right angles to Union street, and running thence southwardly along a line parallel with Tapscott street to a point distant 100 feet southeasterly from the southeasterly line of East New York avenue, the said distance being measured at right angles to East New York avenue; thence southwesterly and parallel with East New York avenue to the intersection with the prolongation of a line distant 260 feet southerly from and parallel with the northerly line of Union street, the said distance being measured at right angles to Union street; thence westwardly along the prolongation of the said line to the intersection with a line distant 100 feet westerly from and parallel with the westerly line of Ralph avenue as this street is laid out between East New York avenue and Eastern Parkway, the said distance being measured at right angles to Ralph avenue; thence northwardly along the said line parallel with Ralph avenue to the intersection with a line parallel with Union street and passing through the point of beginning; thence eastwardly along the said line parallel with Union street to the point or place of beginning.

Fourth.—That the amended and supplemental abstracts of said estimate of damage and of said assessment for benefit, together with the damage and benefit maps, and also all the affidavits, estimates, proofs and other documents used by the Commissioners of Estimate and by the Commissioner of Assessment in making the same, have been deposited in the Bureau of Street Openings in the Law Department of The City of New York, No. 166 Montague Street, in the

Borough of Brooklyn, in said City, there to remain until the 6th day of February, 1917.

Fifth.—That, provided there be no objections filed to either of said abstracts, the reports as to awards and as to assessments for benefit herein will be presented for confirmation to the Supreme Court of the State of New York, Second Department, at a Special Term thereof, to be held in the County Court House in the Borough of Brooklyn, in The City of New York, on the 22nd day of March, 1917, at the opening of the Court on that day.

Sixth.—In case, however, objections are filed to the foregoing abstracts of estimate and assessment, or to either of them, the motion to confirm the reports as to awards and as to assessments shall stand adjourned to the date to be hereafter specified in the notice provided in such cases to be given in relation to filing the final reports, pursuant to Sections 981 and 984 of the Greater New York Charter, as amended by Chapter 658 of the Laws of 1906.

Dated, New York, January 19, 1917.
JAMES A. BLANCHFIELD, DAVID HIRSHFIELD, GEORGE ECKSTEIN, Commissioners of Estimate; JAMES A. BLANCHFIELD, Commissioner of Assessment.
ANDREW C. TROY, Clerk. j19,j30

Application to Amend Proceedings.

In the Matter of the Application of The City of New York, relative to amending its application heretofore made in the Matter of the Application of The City of New York, relative to acquiring title, wherever the same has not been heretofore acquired for the same purpose, in fee to the lands, tenements and hereditaments required for the opening and extending of CHICAGO STREET, from Corona avenue to Queens Boulevard; TOLEDO AVENUE, from South Railroad avenue to Queens Boulevard; PARCELL STREET, from Gay street to Corona avenue; MEDINA PLACE, from Gerry avenue to Corona avenue, and the PUBLIC PLACE bounded by Chicago street, Justice street and Laconia street, in the Second Ward, Borough of Queens, City of New York, so as to relate to Chicago street, from Corona avenue to Queens Boulevard; Toledo street, from Corona avenue to Queens Boulevard; Parcell street, from Gay street to Corona avenue; Medina place, from Gerry avenue to Corona avenue, and the Public place bounded by Chicago street, Justice street and Laconia street.

PURSUANT TO THE STATUTES IN SUCH cases made and provided, notice is hereby given that an application will be made to the Supreme Court of the State of New York, Second Judicial District, at a Special Term, for the hearing of motions, held in and for the County of Kings, at the County Court House, in the Borough of Brooklyn, in The City of New York, on the 31st day of January, 1917, at the opening of the Court on that day, or as soon thereafter as counsel can be heard thereon, for an order amending the proceeding entitled "In the Matter of the Application of The City of New York, relative to acquiring title, wherever the same has not been heretofore acquired for the same purpose, in fee to the lands, tenements and hereditaments required for the opening and extending of Chicago street, from Corona avenue to Queens Boulevard; Toledo street, from Corona avenue to Queens Boulevard; Parcell street, from Gay street to Corona avenue; Medina place, from Gerry avenue to Corona avenue, and the Public place bounded by Chicago street, Justice street and Laconia street, in the Second Ward, Borough of Queens, City of New York," and the petition and order appointing Commissioners of Estimate and a Commissioner of Assessment in the above-entitled proceeding heretofore duly entered and filed in the office of the Clerk of the County of Queens on January 29, 1913, so as to relate to Chicago street, from Corona avenue to Queens Boulevard; Toledo street, from Corona avenue to Queens Boulevard; Parcell street, from Gay street to Corona avenue; Medina place, from Gerry avenue to Corona avenue, and the Public place bounded by Chicago street, Justice street and Laconia street.

Toledo street, as amended, is bounded and described as follows:

Beginning at a point formed by the intersection of the easterly line of Toledo street with the southerly line of old Corona avenue. Running thence southerly for 3,580.09 feet along the easterly line of Toledo street to the northerly line of old Hoffman Boulevard (Queens Boulevard); thence westerly, deflecting to the right 123° 13' 40" for 71.73 feet along the northerly line of old Hoffman Boulevard to the westerly line of Toledo street; thence northerly, deflecting to the right 56° 20' for 3,561.21 feet along the westerly line of Toledo street to the southerly line of old Corona avenue; thence easterly for 63.38 feet along the southerly line of old Corona avenue to the easterly line of Toledo street, the point or place of beginning.

The property affected by the above proceeding is located in Blocks Nos. 3339, 3340, 3341, 3199 to 3202, inclusive, 3204 to 3211, inclusive, 3372, 3373 and 3375 to 3385, inclusive, of the Land Map of The City of New York.

Toledo street, extending from Corona avenue to Queens Boulevard, in the Second Ward, Borough of Queens, City of New York, is laid down upon Section 26 of Final Maps of the Borough of Queens, approved by the Board of Estimate and Apportionment May 20, 1910, by the Mayor May 25, 1910, copies of which were filed at the office of the President of the Borough of Queens, and at the office of the County Clerk of Queens County at Jamaica August 23, 1910, and at the office of the Corporation Counsel of The City of New York August 18, 1910.

The Board of Estimate and Apportionment by a resolution adopted on the 20th day of October, 1916, duly determined that the area of assessment for benefit in this amended proceeding be fixed and determined to be as follows:

Beginning at a point on the prolongation of a line midway between Gay street and Hanover avenue, as these streets are laid out between Corona avenue and Hammond place, distant 100 feet northerly from the northerly line of Corona avenue, the said distance being measured at right angles to Corona avenue, and running thence southwardly along the said line midway between Gay street and Hanover avenue and along the prolongation of the said line to the intersection with the prolongation of a line midway between Parcell street and Gerry avenue; thence westwardly along the said line midway between Parcell street and Gerry avenue and along the prolongation of the said line to the intersection with a line midway between Toledo street and Gay street; thence southwardly along the said line midway between Toledo street and Gay street and along the prolongation of the said line to the intersection with a line midway between Gerry avenue and Maurice avenue; thence eastwardly along the said line midway between Gerry avenue and Maurice avenue to the intersection with a line midway between Toledo street and Hanover avenue; thence southwardly along the said line midway between Toledo street and Hanover avenue to the intersection with a line bisecting the angle formed by the intersection of the prolongations of the center lines of Toledo street and Hanover avenue as these streets are laid out between Norfolk street and Orontes street; thence southwardly along the said bisecting line to the intersection with a line midway between Palmer street and Rodman street; thence westwardly along the said line midway between Palmer street and Rodman street to the intersection with the northeasterly line of Queens Boulevard; thence southwestwardly at right angles to Queens Boulevard to a point distant 100 feet southwestwardly from its southwesterly side; thence northwestwardly along a straight line to a point on the southeasterly line of Woodhaven avenue, where it is intersected by the prolongation of a line distant 100 feet southwestwardly from and parallel with the southwesterly line of Queens Boulevard, as this street is laid out between Cutler street and Buskirk place, the said distance being measured at right angles to Queens Boulevard; thence northwestwardly along the said line parallel with Queens Boulevard and along the prolongation of the said line to the intersection with the prolongation of a line distant 290 feet westerly from and parallel with the westerly line of Chicago street as this street is laid out between Laconia street and Martense street, the said distance being measured at right angles to Chicago street; thence northwardly along the said line parallel with Chicago street, and along the prolongation of the said line, to the intersection with the prolongation of a line distant 100 feet northeasterly from and parallel with the northeasterly line of Roach place, the said distance being measured at right angles to Roach place; thence northwestwardly along the said line parallel with Roach place and along the prolongation of the said line, to a point distant 100 feet northerly from the northerly line of Corona avenue; thence generally eastwardly and always distant 100 feet northerly from and parallel with the northerly line of Corona avenue to the point or place of beginning.

Dated, New York, January 19, 1917.

LAMAR HARDY, Corporation Counsel, Municipal Building, Borough of Manhattan, City of New York. j19,30

Notice to File Claims.

In the Matter of the Application of The City of New York, relative to acquiring title, wherever the same has not been heretofore acquired for the same purpose in fee, to the real property required for the opening and extending of the SHERIDAN AVENUE, from the northwesterly line of Flynn avenue to the northwesterly mean high water line of Spring Creek, in the Fourth Ward, Borough of Queens, and in the Twenty-sixth Ward, Borough of Brooklyn, City of New York.

NOTICE IS HEREBY GIVEN THAT BY AN order of the Supreme Court of the State of New York, Second Judicial District, dated January 8, 1917, and entered and filed in the office of the Clerk of the County of Queens on January 10, 1917, the application of the City of New York to have the compensation which should justly be made to the respective owners of the real property proposed to be taken in the above entitled proceeding ascertained and determined by the Supreme Court without a jury, and the costs of such improvements assessed by the Court in accordance with the resolutions adopted by the Board of Estimate and Apportionment on the 15th day of October, 1915, was granted.

NOTICE IS HEREBY FURTHER GIVEN that, pursuant to Section 1000 of the Greater New York Charter, as amended by Chapter 606 of the Laws of 1915, the map or survey of the land to be acquired in this proceeding has been duly filed in the office of the Clerk of the County of Queens, and each and every party and person interested in the real property to be taken for the purpose of opening and extending of Sheridan avenue from the northwesterly line of Flynn avenue to the northwesterly mean high water line of Spring Creek, in the Fourth Ward, Borough of Queens, and in the Twenty-sixth Ward, Borough of Brooklyn, City of New York, having any claim or demand on account thereof is hereby required to file his claim, duly verified, describing the real property which the claimant owns or in which he is interested, and his Post Office Address with the Clerk of the County of Queens on or before the 31st day of January, 1917, and to serve on the Corporation Counsel of the City of New York, at his office, Room 606, Sixth Floor, Municipal Building, Court House Square, Borough of Queens, City of New York, on or before the 31st day of January, 1917, a copy of such verified claim.

Dated, January 19, 1917.
LAMAR HARDY, Corporation Counsel, Municipal Building, Borough of Manhattan, City of New York. j19,30

SUPREME COURT—THIRD JUDICIAL DISTRICT.

Application for Appointment of Commissioner.

In the Matter of the Application and Petition of John A. Bensel, Charles N. Chadwick and Charles A. Shaw, constituting the Board of

Water Supply of The City of New York, to acquire real estate for and on behalf of The City of New York, in the Towns of Olive, Marletown and Hurley, Ulster County, New York, etc., Ashokan Reservoir Damage Commission, No. 4.

To Honorable Lamar Hardy, Corporation Counsel of The City of New York, and to All to Whom it May Concern:

TAKE NOTICE, THAT WHEREAS WILLIAM H. Gibson of The City of New York, Philip Elting of the City of Kingston, N. Y., and George Deyo of Napanoch, N. Y., were duly appointed by order of this Court made May 1, 1915, and duly entered, Commissioners to ascertain and determine the damage, if any, that anyone may be entitled to by reason of Section 42, Chapter 724, of the Laws of 1905 as amended; and whereas said Commissioners were duly re-appointed by order of said Court, made July 22nd, 1916; and whereas said William H. Gibson has duly made and filed his resignation as such Commissioner.

That the undersigned, remaining Commissioners, appointed in and by said Orders, do hereby, pursuant to Section 12, Chapter 724 of the Laws of 1905, as amended, give notice that they will apply to the Supreme Court of the State of New York, at a Special Term thereof, appointed to be held at the Court House, in the City of Kingston, Ulster County, New York, on the 3rd day of February, 1917, at ten o'clock a. m. of that day, or as soon thereafter as counsel can be heard, for an order appointing a disinterested and competent freeholder, who shall reside in The City of New York, a member of said Commission, in the place and stead of said William H. Gibson, who has resigned as aforesaid, and for such other and further relief in the premises as to the Court may seem proper.

Dated at Kingston, Ulster County, New York, this eighth day of January, 1917.

PHILIP ELTING, GEORGE DEYO, Commissioners of Appraisal.
Philip Elting, Esq., Attorney for Petitioners, Office and Postoffice Address, No. 280 Wall street, Kingston, N. Y. j23,f2

DEPARTMENT OF DOCKS AND FERRIES.

Proposals.

SEALED BIDS WILL BE RECEIVED BY the Commissioner of Docks at his office, Pier "A," foot of Battery pl., North River, Manhattan, until 12 noon, on

TUESDAY, FEBRUARY 6, 1917,
CONTRACT NO. 1538.
FOR FURNISHING AND DELIVERING CONDENSER TUBES.

The time for the completion of the work and the full performance of the contract is on or before the expiration of 180 consecutive calendar days.

The amount of the security for the performance of the contract shall be thirty (30) per cent. of the total amount for which the contract is awarded.

The deposit to accompany bid shall be in an amount not less than one and one-half (1½) per cent. of the total amount of the bid.

The bidder shall state the price per unit of measure at which he is prepared to furnish and deliver the tubes called for, and shall extend such totals as may be required on the schedules. In case of discrepancy between the unit and total price the unit price will be considered as the bid.

Delivery will be required to be made at the time and in the manner directed.

Blank forms and further information may be obtained at the office of the said Department.

R. A. C. SMITH, Commissioner of Docks.
Dated, Jan. 24, 1917. j25,f6

See General Instructions to Bidders on last page, last column, of the "City Record."

SEALED BIDS OR ESTIMATES WILL BE received by the Commissioner of Docks at his office, Pier "A," foot of Battery Pl., North River, Manhattan, until 12 noon on

MONDAY, JANUARY 29, 1917,
Borough of Manhattan.
CONTRACT NO. 1545.

FOR FURNISHING ALL THE LABOR AND MATERIALS REQUIRED FOR DREDGING SLIP WEST SIDE OF PIER NEW 21, EAST RIVER, FOOT OF DOVER ST., BOROUGH OF MANHATTAN.

The time for the completion of the work and the full performance of the contract is on or before the expiration of thirty (30) consecutive calendar days.

The amount of security required is \$3,600.

The bidder shall state, both in writing and in figures, a price per cubic yard for doing all of the work called for. The contract is entire and for a complete job, and, if awarded, will be awarded to the bidder whose price per cubic yard for doing all of the work is the lowest and whose bid is regular in all respects. In case of discrepancy between the written price and that given in figures, the price in writing will be considered as the bid.

Work must be done at the time and in the manner and in such quantities as may be directed.

Blank forms and further information may be obtained at the office of the said Department.

R. A. C. SMITH, Commissioner of Docks.
Dated, Jan. 15, 1917. j17,29

See General Instructions to Bidders on last page, last column, of the "City Record."

SEALED BIDS OR ESTIMATES WILL BE received by the Commissioner of Docks at his office, Pier "A," foot of Battery Pl., North River, Manhattan, until 12 noon, on

MONDAY, JANUARY 29, 1917,
CONTRACT NO. 1562.

FOR FURNISHING ALL THE LABOR AND MATERIALS REQUIRED FOR RESHEATHING THE TEAM GANGWAY AND WAGONWAY SPACES OF THE MUNICIPAL FERRYBOAT "NASSAU."

The time for the completion of the work and the full performance of the contract is on or before the expiration of seven consecutive working days from the time of the delivery of the boat to the contractor.

The amount of security required is \$1,000.

The bidder shall state, both in writing and in figures, a total price for furnishing all of the labor and material and for doing all of the work called for. The contract is entire and for a complete job and, if awarded, will be awarded to the bidder whose price is the lowest for doing all of the work called for and whose bid is regular in all respects. In case of discrepancy between the written price and that given in figures, the price in writing will be considered as the bid.

Work must be done at the time and in the manner directed.

Blank forms and further information may be obtained at the office of the said Department.

R. A. C. SMITH, Commissioner of Docks.
Dated, Jan. 15, 1917. j17,29

See General Instructions to Bidders on last page, last column, of the "City Record."

SEALED BIDS OR ESTIMATES WILL BE received by the Commissioner of Docks at

his office, Pier "A," foot of Battery Pl., North River, Manhattan, until 12 noon, on

MONDAY, JANUARY 29, 1917,
CONTRACT NO. 1561.

FOR FURNISHING ALL THE LABOR AND MATERIALS REQUIRED FOR RESHEATHING THE TEAM GANGWAY AND WAGONWAY SPACES OF THE MUNICIPAL FERRYBOAT "GOWANUS."

The time for the completion of the work and the full performance of the contract is on or before the expiration of seven (7) consecutive working days from the time of the delivery of the boat to the contractor.

The amount of security required is \$1,000.

The bidder shall state, both in writing and in figures, a total price for furnishing all of the labor and material and for doing all of the work called for. The contract is entire and for a complete job and, if awarded, will be awarded to the bidder whose price is lowest for doing all of the work and whose bid is regular in all respects. In case of discrepancy between the written price and that given in figures, the price in writing will be considered as the bid.

Work must be done at the time and in the manner directed.

Blank forms and further information may be obtained at the office of the said Department.

R. A. C. SMITH, Commissioner of Docks.
Dated, Jan. 13, 1917. j17,29

See General Instructions to Bidders on last page, last column, of the "City Record."

SEALED BIDS OR ESTIMATES WILL BE received by the Commissioner of Docks at his office, Pier "A," foot of Battery Pl., North River, Manhattan, until 12 noon, on

MONDAY, JANUARY 29, 1917,
CONTRACT NO. 1554.

FOR FURNISHING ALL THE LABOR AND MATERIALS REQUIRED FOR DRY-DOCKING, SCRAPING, SCALING, CLEANING, PAINTING, ETC., THE HULLS OF THE MUNICIPAL FERRYBOATS.

The time for the completion of the work and the full performance of the contract is on or before the expiration of 180 consecutive calendar days.

The amount of security required is \$4,000.

The bidder shall state, both in writing and in figures, a total price for doing all of the labor, material and facilities for doing all of the work called for. The contract is entire and for a complete job and, if awarded, will be awarded to the bidder whose bid is lowest for doing all of the work and whose bid is regular in all respects. In case of discrepancy between the written price and that given in figures, the price in writing will be considered as the bid.

Work must be done at the time and in the manner directed.

Blank forms and further information may be obtained at the office of the said Department.

R. A. C. SMITH, Commissioner of Docks.
Dated, Jan. 13, 1917. j17,29

See General Instructions to Bidders on last page, last column, of the "City Record."

NOTICE TO BIDDERS AT SALES OF OLD BUILDINGS, ETC.

TERMS AND CONDITIONS UNDER WHICH BUILDINGS, ETC., WILL BE SOLD FOR REMOVAL FROM CITY PROPERTY.

THE BUILDINGS AND APPURTENANCES thereto will be sold to the highest bidder, who must pay cash or certified check, drawn to the order of the Comptroller of The City of New York, and must also give a certified check or cash in half the amount of the purchase price as security for the faithful performance of the terms and conditions of the sale. Where the amount of the purchase price does not equal or exceed the sum of \$50, the sum of \$50 will be the amount of the security to be deposited. This security may at any time after the expiration of the contract period be applied by the City to the cost of completing any of the work required under the contract, but unfinished at the expiration of the contract period.

The purchaser shall not lease, occupy, cause or permit the building or buildings, etc., purchased by him to be used or occupied for any purpose other than that of their speedy removal nor shall he collect any rental or other revenue for the use of either the land or the buildings, etc., situated thereon. The breach of either or any of these conditions shall forthwith void the sale and cause immediate forfeiture of the purchase money and the security deposited for the faithful performance of the conditions of the sale. The placing therein or permitting the occupancy of any such building by any tenant free, for rent or otherwise, excepting the necessary watchmen or the workmen engaged in the actual demolition thereof, shall of itself be a breach of the above conditions of sale.

The sale will be as of the condition of the property on date of delivery thereof to the purchaser. The City of New York will not be responsible for any change or loss which may occur in the condition of the buildings, or their appurtenances between the time of the sale thereof and the time of delivering possession to the purchaser, after being properly vacated of all tenants. The sale and delivery to purchaser will be made as nearly together as the circumstances of vacating the structures of their tenants will permit.

All the material of the buildings, sheds, walks, structures and cellars of whatsoever nature, with their exterior and interior fixtures, appurtenances and foundations of all kinds, except the exterior walls of the buildings and their foundations and the sidewalks and curb in front of said buildings, extending within the described area, shall be torn down and removed from the premises. None of the debris or waste resulting from demolition shall be allowed to remain on the premises, except old mortar or plaster only, which may be left, but not higher at any point than two feet below the curb opposite that point. The exterior walls and their foundations shall be taken down only to a plane whose elevation shall be the level of the curb in front of the building. Where there is no curb the elevation of the surrounding ground shall be considered curb level. All wells, cesspools, sinks, etc., existing on the property must be filled to the level of the surrounding ground with clean earth.

The purchaser at the sale shall also withdraw and remove all abandoned water taps and old service mains, and in place thereof cause to be inserted a brass plug in the main water pipe in the street, in compliance with the rules and regulations of the Department of Water Supply, Gas and Electricity, and furnish the Department of Finance with a certificate from the Department of Water Supply, Gas and Electricity that this has been performed.

The purchaser at the sale shall also remove all house sewer connections to the main sewer in the street and the openings of the main sewer in street shall be properly closed in compliance with the directions of the Bureau of Sewers in the Borough in which the buildings are situated, and furnish the Department of Finance with a certificate from the Bureau of Sewers that this has been properly performed.

The permit for all opening in the street to be obtained by and at the expense of the purchaser of the building.

Failure to remove said buildings, appurtenances, or any part thereof, within thirty days

from the day of possession will work forfeiture of ownership of such buildings, appurtenances or portions as shall then be left standing, together with all moneys paid by said purchaser on account thereof at the time of the sale, and the bidder's assent to the above conditions being understood to be implied by the act of bidding, and The City of New York will, without notice to the purchaser, cause the same to be removed, and the cost and expense thereof charged against the security above mentioned.

The work of removal must be carried on in every respect in a thorough and workmanlike manner, and must be completed within thirty days from the day of possession, and the successful bidder will provide and furnish all materials of labor and machinery necessary thereto, and will place proper and sufficient guards and fences and warning signs by day and night for the prevention of accidents, and will indemnify and save harmless The City of New York, its officers, agents and servants, and each of them, against any and all suits and actions, claims and demands of every name and description brought against it, them or any of them, and against and from all damage and costs to which it, they or any of them be put by reason of injury to the person or property of another, resulting from negligence or carelessness in the performance of the work, or in guarding the same, or from any improper or defective materials or machinery, implements or appliances used in the removal of said buildings.

Where party walls are found to exist between buildings purchased by different bidders, the materials of said party walls shall be understood to be equally divided between the separate purchasers.

Party walls and fences, when existing against adjacent property not sold, shall not be taken down. All furrings, plaster, chimneys, projecting brick, etc., on the faces of such party walls are to be taken down and removed. The walls shall be made permanently self-supporting, beam holes, etc., bricked up, and the wall pointed and made to exclude wind and rain and present a clean exterior. The roofs and adjacent buildings shall be properly flashed and painted and made watertight where they have been disturbed by the operations of the Contractor.

"No buildings, parts of buildings, fixtures or machinery sold for removal under these terms and conditions, shall in any case be re-located or re-erected within the lines of any proposed street or other public improvement, and if any such buildings, parts of buildings, fixtures or machinery, etc., shall be re-located or re-erected within the lines of any proposed street or other public improvement, title thereto shall thereupon become vested in The City of New York and a resale at public or private sale may be made in the same manner as if no prior sale thereof had been made."

The Comptroller of The City of New York reserves the right on the day of sale to withdraw from sale any of the buildings, parts of buildings and machinery included therein, or to reject any and all bids, and be it further

Resolved, That while the said sale is held under the supervision of the Commissioners of the Sinking Fund, the Comptroller is authorized to cause the sale to be advertised and to direct the sale thereof as financial officer of the City.

PROPOSALS FOR BIDS AND ESTIMATES FOR THE CITY OF NEW YORK.

NOTICE TO CONTRACTORS.

GENERAL INSTRUCTIONS TO BIDDERS.

The person or persons making a bid or estimate for any services, work, materials or supplies for The City of New York, or for any of its departments, bureaus or officers, shall furnish the same in a sealed envelope, indorsed with the title of the supplies, materials, work or services for which the bid or estimate is made, with his or their name or names and the date of presentation to the President or Board or to the head of the Department at his or its office, on or before the date and hour named in the advertisement for the same, at which time and place the estimates received will be publicly opened by the President or Board or head of said Department and read, and the award of the contract made according to law as soon thereafter as practicable.

Each bid or estimate shall contain the name and place of residence of the person making the same, and names of all persons interested with him therein, and, if no other person be so interested, it shall distinctly state that fact; also, that it is made without any connection with any other person making an estimate for the same purpose, and is in all respects fair and without collusion or fraud, and that no member of the Board of Aldermen, head of a department, chief of a bureau, deputy thereof, or clerk therein, or other officer of The City of New York is, shall be or become interested, directly or indirectly, as contracting party, partner, stockholder, surety or otherwise in or in the performance of the contract, or in the supplies, work or business to which it relates, or in any portion of the profits thereof. The bid or estimate must be verified by the oath, in writing, of the party or parties making the estimate that the several matters stated therein are in all respects true.

No bid or estimate will be considered unless as a condition precedent to the reception or consideration of any proposal, it be accompanied by a certified check upon one of the State or National banks of The City of New York, drawn to the order of the Comptroller, or money or corporate stock or certificates of indebtedness of any nature issued by The City of New York, which the Comptroller shall approve as of equal value with the security required in the advertisement to the amount of not less than three nor more than five per centum of the amount of the bond required, as provided in section 420 of the Greater New York Charter.

The amount shall be as specified in the proposals or instructions to bidders and shall not be in excess of 5 per cent.

The certified check or money should not be inclosed in the envelope containing the bid or estimate, but should be either inclosed in a separate envelope addressed to the head of the Department, President or Board, or submitted personally upon the presentation of the bid or estimate.

For particulars as to the quantity or quality of the supplies, or the nature and extent of the work, reference must be made to the specifications, schedules, plans, etc., on file in the said office of the President, Board or Department.

No bid shall be accepted from or contract awarded to any person who is in arrears to The City of New York upon debt or contract, or who is a defaulter, as surety or otherwise, upon any obligation of the City.

The contract must be bid for separately.

The right is reserved in each case to reject all bids or estimates if it is deemed to be for the interest of the City so to do.

Bidders will write out the amount of their bids or estimates in addition to inserting the same in figures.

Bidders are requested to make their bids or estimates upon the blank forms prepared and furnished by the City, a copy of which, with the proper envelope in which to inclose the bid, together with a copy of the contract, including the specifications, in the form approved by the Corporation Counsel, can be obtained upon application therefor at the office of the Department for which the work is to be done. Plans and drawings of construction work may be seen there.